



City of Elk Grove NOTICE OF DETERMINATION

To: Office of Planning and Research
P.O. Box 3044, 1400 Tenth Street, Room 22
Sacramento, CA 95812-3044

Sacramento County Clerk-Recorder
Sacramento County
PO Box 839, 600 8th Street
Sacramento, CA 95812-0839

From: City of Elk Grove
Development Services-Planning
8401 Laguna Palms Way
Elk Grove, CA 95758

County Recorder Filing	State Clearinghouse Received
(stamp here)	(stamp here)

SUBJECT: Filing of Notice of Determination in compliance with Section 15075 of the CEQA Guidelines.

STATE CLEARINGHOUSE NUMBER:	SCH #2000082139 and #2017062058
------------------------------------	---------------------------------

PROJECT TITLE: Allen Ranch Medical Buildings Amendments PLNG25-018

PROJECT APPLICANT: Gillum Consulting, Inc.
Jim Gillum (Representative)
11358 Amalgam Way, No. 9
Gold River, CA 95670
916-730-3308
jim@gillumconsulting.com

PROJECT LOCATION: Elk Grove California, Sacramento County

ASSESSOR'S PARCEL NUMBER(S): 132-2150-008; 132-2150-009; 132-2150-010; 132-2150-011; 132-2150-021; and 132-2150-013

PROJECT DESCRIPTION: The Allen Ranch Medical Buildings Amendment Project (the "Project") consists of an Amendment to a previously approved Major Design Review to revise the architectural design of the building elevations approved for the Allen Ranch Medical Buildings Project (PLNG23-029). No changes to the site plan are proposed.

This is to advise that on August 7, 2025, the City of Elk Grove Planning Commission has approved the above-described Project and has made the following determinations regarding the above-described project.

CEQA requires analysis of agency approvals of discretionary "projects." A "project," under CEQA, is defined as "the whole of an action, which has a potential for resulting in either a direct physical change in the environment, or a reasonably foreseeable indirect physical change in the environment" (State CEQA Guidelines Section 15378). The proposed Project is a project under CEQA.

No further environmental review is required under CEQA pursuant to State CEQA Guidelines 15162 (Subsequent EIRs and Negative Declarations). State CEQA Guidelines Section 15162 (Subsequent EIRs and Negative Declarations) provides that when an EIR has been certified for an adopted project, no subsequent EIR shall be prepared for that project unless the lead agency determines, on the basis of substantial evidence in light of the whole record, that one or more of the following exists:

1. Substantial changes are proposed in the project which will require major revisions of the previous EIR due to the involvement of new significant environmental effects or a substantial increase in the severity of previously identified significant effects;
2. Substantial changes occur with respect to the circumstances under which the project is undertaken which will require major revisions of the previous EIR due to the involvement of new significant environmental effects or a substantial increase in the severity of previously identified significant effects; or
3. New information of substantial importance, which was not known and could not have been known with exercise of reasonable diligence at the time of the previous EIR was certified as complete shows any of the following:
 - a. The project will have one or more significant effects not discussed in the previous EIR;
 - b. Significant effects previously examined will be substantially more severe than shown in the previous EIR;
 - c. Mitigation measures or alternatives previously found not to be feasible would in fact be feasible and would substantially reduce one or more significant effects of the project, but the project proponents decline to adopt the mitigation measure or alternative; or
 - d. Mitigation measures or alternatives which are considerably different from those analyzed in the previous EIR would substantially reduce one or more significant effects on the environment, but the project proponents decline to adopt the mitigation measures or alternative.

Staff has reviewed the Project, including the alternate design layout, and analyzed it based upon the above provisions in Section 15162 of the State CEQA Guidelines. The Project is being undertaken pursuant to and in conformity with the approved Laguna Ridge Specific Plan and Elk Grove General Plan as described below.

In 2003, the City Council certified an EIR for the Laguna Ridge Specific Plan (LRSP, State Clearinghouse No. 2000082139). The LRSP EIR analyzed full buildout of LRSP based upon the land plan, development standards, and policies contained in the General Plan and LRSP, as well as the improvements identified in the accompanying infrastructure master plans. The Project is consistent with the land use and development density assumed in the LRSP. The Project is subject to the LRSP Mitigation, Monitoring and Reporting Program (MMRP).

Additionally, staff finds that no further environmental review is required under State CEQA Guidelines Section 15183 (Consistency with a General Plan, Community Plan, or Zoning). State CEQA Guidelines Section 15183 (Public Resources Code §21083.3), provides that projects which are consistent with the development density established by an existing Community Plan, General Plan, or Zoning for which an environmental impact report (EIR) has been certified "shall not require

additional environmental review, except as might be necessary to examine whether there are project-specific significant effects which are peculiar to the project or its site." In February 2019, an EIR was prepared and certified by the City Council as part of the Elk Grove General Plan (SCH# 2017062058). The Project is subject to the General Plan MMRP. The Project will result in a Floor Area Ratio (FAR) of 0.26 (0.25 for the alternate design) which is below the maximum FAR in the SC zone of 1.0. As the proposed uses are allowed and the proposed development intensity is below the maximum FAR, the proposed Project will be consistent with the General Plan. As the proposed Project includes allowed uses within the allowed density range, the proposed Project is consistent with the General Plan.

The General Plan EIR relies on Vehicle Miles Traveled (VMT) as a measure of transportation impacts. VMT Analysis was prepared for the Project by Fehr & Peers dated March 20, 2024. According to the Analysis, VMT land use designation limits as well as the City limit for total VMT at buildout conditions would not be exceeded. Additionally, the Project shall comply with the City's Climate Action Plan (CAP) for new non-residential development, including CAP measures related to energy efficiency (BE-4), solar readiness (BE-6), off-road construction fleet (TACM-8), Air Quality Mitigation Plan (TACM-3), and electric vehicle charging (TACM-9).

No potential new impacts related to the Project have been identified that would necessitate further environmental review beyond the impacts and issues already disclosed and analyzed in the LRSP and General Plan EIRs. No other special circumstances exist that would create a reasonable possibility that the Project will have a significant adverse effect on the environment. Therefore, the prior EIRs are sufficient to support the proposed action and pursuant to State CEQA Guidelines Sections 15162 and 15183, no further environmental review is required.

This is to certify that the Environmental Impact Reports are available to the General Public at:
City of Elk Grove, 8401 Laguna Palms Way, Elk Grove, CA 95758

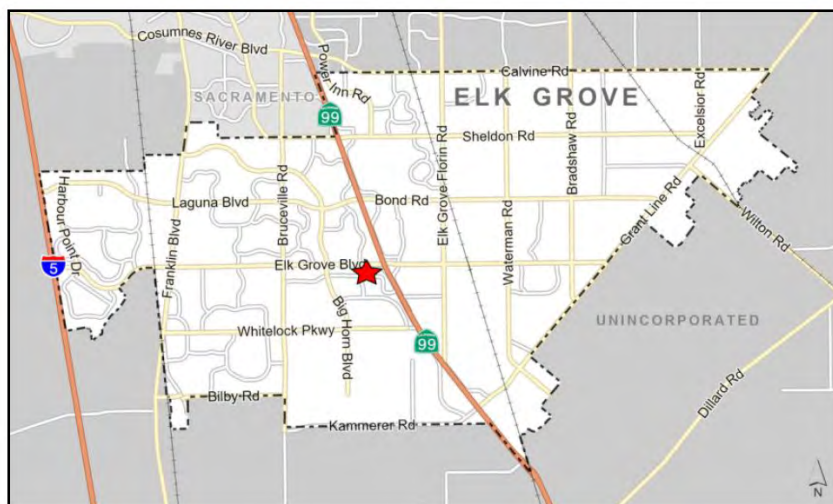
CITY OF ELK GROVE
Development Services - Planning

By: *Sarah Kirchgessner*

Sarah Kirchgessner,
916.478.2245

Date: August 8, 2025

Figure 1 – Vicinity Map



15010

PA 3271.00



City of Elk Grove NOTICE OF DETERMINATION

To: Office of Planning and Research
P.O. Box 3044, 1400 Tenth Street, Room 22
Sacramento, CA 95812-3044

Sacramento County Clerk-Recorder
Sacramento County
PO Box 839, 600 8th Street
Sacramento, CA 95812-0839

From: City of Elk Grove
Development Services-Planning
8401 Laguna Palms Way
Elk Grove, CA 95758

County Recorder Filing	State Clearinghouse Received
<p style="text-align: center;">FILED SACRAMENTO COUNTY</p> <p style="text-align: center;">FEB 28 2019</p> <p style="text-align: center;">DONNA ALZED, CLERK/RECORDER BY <i>[Signature]</i> DEPUTY</p> <p style="text-align: center;">(stamp here)</p>	<p style="text-align: center;">(stamp here)</p>

SUBJECT: Filing of Notice of Determination in compliance with Section 21152 or 21152 of the Public Resources Code

STATE CLEARINGHOUSE NUMBER: 2017062058

PROJECT TITLE: General Plan Update

PROJECT APPLICANT: City of Elk Grove

PROJECT LOCATION: Elk Grove California, Sacramento County

PROJECT DESCRIPTION: The City of Elk Grove is conducting a comprehensive update of its General Plan. State law (Government Code Section 65300) requires each city and county to adopt a comprehensive, long-term general plan for its physical development. The City's current General Plan was adopted in 2003, with various amendments and changes made since then, and serves to direct the City's future growth and development as well as its conservation policy. The General Plan is now being updated to ensure that this guiding policy document remains a useful tool, keeps pace with change, and provides workable solutions to current and future issues. The General Plan includes the following State-required elements or topics: Land Use, Circulation, Housing, Conservation, Open Space, Noise, Safety, and Environmental Justice. The updated Elk Grove General Plan is divided into 10 chapters, which together address the topics mandated by the State, as well as additional topics of interest to the City.

POSTED BY SACRAMENTO CO. CLERK-RECORDER
FROM 3/1/19 TO 3/31/19

This is to advise that on **February 27, 2019**, the City of Elk Grove City Council has approved the above described project and has made the following determinations regarding the above described project.

- The project will have a significant effect on the environment.
- An Environmental Impact Report has been prepared and adopted for this project pursuant to the provisions of CEQA.
- Mitigation measures were made a condition of approval of this project.
- A Mitigation Monitoring and Reporting Plan was adopted for this project.
- Findings were made pursuant to the provisions of the California Environmental Quality Act (CEQA).

This is to certify that the Environmental Impact Report is available to the General Public at: City of Elk Grove, 8401 Laguna Palms Way, Elk Grove, CA 95758

CITY OF ELK GROVE

By: 

Christopher Jordan, AICP
Director of Strategic Planning and Innovation
916.478.2222

Date: 2/27/2019



State of California - Department of Fish and Wildlife
2019 ENVIRONMENTAL FILING FEE CASH RECEIPT
 DFW 753.5a (REV. 12/01/18) Previously DFG 753.5a

Print  

RECEIPT NUMBER:
 34 — 02282019 — 093
 STATE CLEARINGHOUSE NUMBER (if applicable)
 2017062058

SEE INSTRUCTIONS ON REVERSE. TYPE OR PRINT CLEARLY.

LEAD AGENCY City of Elk Grove	LEAD AGENCY EMAIL cjordan@elkgrovecity.org	DATE 02282019
COUNTY/STATE AGENCY OF FILING Sacramento	DOCUMENT NUMBER 190105	

PROJECT TITLE

General Plan Update

PROJECT APPLICANT NAME City of Elk Grove	PROJECT APPLICANT EMAIL cjordan@elkgrovecity.org	PHONE NUMBER (916) 478-2222
PROJECT APPLICANT ADDRESS 8401 Laguna Palms Way	CITY Elk Grove	STATE CA
		ZIP CODE 95758

PROJECT APPLICANT (Check appropriate box)


- Local Public Agency School District Other Special District State Agency Private Entity

CHECK APPLICABLE FEES:

- | | | |
|---|------------|----------------------|
| <input checked="" type="checkbox"/> Environmental Impact Report (EIR) | \$3,271.00 | \$ <u>3,271.00</u> |
| <input type="checkbox"/> Mitigated/Negative Declaration (MND)(ND) | \$2,354.75 | \$ <u>0.00</u> |
| <input type="checkbox"/> Certified Regulatory Program (CRP) document - payment due directly to CDFW | \$1,112.00 | \$ <u>0.00</u> |
| <input type="checkbox"/> Exempt from fee | | |
| <input type="checkbox"/> Notice of Exemption (attach) | | |
| <input type="checkbox"/> CDFW No Effect Determination (attach) | | |
| <input type="checkbox"/> Fee previously paid (attach previously issued cash receipt copy) | | |
| <hr/> | | |
| <input type="checkbox"/> Water Right Application or Petition Fee (State Water Resources Control Board only) | \$850.00 | \$ <u>0.00</u> |
| <input checked="" type="checkbox"/> County documentary handling fee | | \$ <u>40.00</u> |
| <input type="checkbox"/> Other | | \$ <u> </u> |

PAYMENT METHOD:

- Cash Credit Check Other TOTAL RECEIVED \$ 3,311.00

SIGNATURE X 	AGENCY OF FILING PRINTED NAME AND TITLE Rosalyn Bryant-Deputy Clerk/County Clerk Recorder
---	--




City of Elk Grove NOTICE OF DETERMINATION

To: Office of Planning and Research
P.O. Box 3044, 1400 Tenth Street, Room 22
Sacramento, CA 95812-3044

Sacramento County Clerk-Recorder
Sacramento County
PO Box 839, 600 8th Street
Sacramento, CA 95812-0839

From: City of Elk Grove
Development Services-Planning
8401 Laguna Palms Way
Elk Grove, CA 95758

County Recorder Filing	State Clearinghouse Received
<p style="text-align: center;">ENDORSED SACRAMENTO COUNTY</p> <p style="text-align: center;">FEB 28 2019</p> <p>DONNA ALFRED, CLERK/RECORDER BY  DEPUTY</p> <p style="text-align: center;">(stamp here)</p>	<p style="text-align: center;"><i>Governor's Office of Planning & Research</i></p> <p style="text-align: center;">FEB 28 2019</p> <p style="text-align: center;">STATE CLEARINGHOUSE</p> <p style="text-align: center;">(stamp here)</p>

SUBJECT: Filing of Notice of Determination in compliance with Section 21152 or 21152 of the Public Resources Code

STATE CLEARINGHOUSE NUMBER: 2017062058

PROJECT TITLE: General Plan Update

PROJECT APPLICANT: City of Elk Grove

PROJECT LOCATION: Elk Grove California, Sacramento County

PROJECT DESCRIPTION: The City of Elk Grove is conducting a comprehensive update of its General Plan. State law (Government Code Section 65300) requires each city and county to adopt a comprehensive, long-term general plan for its physical development. The City's current General Plan was adopted in 2003, with various amendments and changes made since then, and serves to direct the City's future growth and development as well as its conservation policy. The General Plan is now being updated to ensure that this guiding policy document remains a useful tool, keeps pace with change, and provides workable solutions to current and future issues. The General Plan includes the following State-required elements or topics: Land Use, Circulation, Housing, Conservation, Open Space, Noise, Safety, and Environmental Justice. The updated Elk Grove General Plan is divided into 10 chapters, which together address the topics mandated by the State, as well as additional topics of interest to the City.

This is to advise that on **February 27, 2019**, the City of Elk Grove City Council has approved the above described project and has made the following determinations regarding the above described project.

- The project will have a significant effect on the environment.
- An Environmental Impact Report has been prepared and adopted for this project pursuant to the provisions of CEQA.
- Mitigation measures were made a condition of approval of this project.
- A Mitigation Monitoring and Reporting Plan was adopted for this project.
- Findings were made pursuant to the provisions of the California Environmental Quality Act (CEQA).

This is to certify that the Environmental Impact Report is available to the General Public at: City of Elk Grove, 8401 Laguna Palms Way, Elk Grove, CA 95758

CITY OF ELK GROVE

By: 
Christopher Jordan, AICP
Director of Strategic Planning and Innovation
916.478.2222

Date: 2/27/2019

ENDORSED
SACRAMENTO COUNTY
FEB 28 2019
DONNA ALLRED, CLERK/RECORDER
BY  DEPUTY



State of California - Department of Fish and Wildlife
2019 ENVIRONMENTAL FILING FEE CASH RECEIPT
 DFW 753.5a (REV. 12/01/18) Previously DFG 753.5a

Print **StartOver** **Finalize&Email**

RECEIPT NUMBER:
 34 — 02282019 — 093
 STATE CLEARINGHOUSE NUMBER (if applicable)
 2017062058

SEE INSTRUCTIONS ON REVERSE. TYPE OR PRINT CLEARLY.

LEAD AGENCY City of Elk Grove	LEAD AGENCY EMAIL cjordan@elkgrovecity.org	DATE 02282019
COUNTY/STATE AGENCY OF FILING Sacramento		DOCUMENT NUMBER 190105

PROJECT TITLE
General Plan Update

PROJECT APPLICANT NAME City of Elk Grove	PROJECT APPLICANT EMAIL cjordan@elkgrovecity.org	PHONE NUMBER (916) 478-2222
PROJECT APPLICANT ADDRESS 8401 Laguna Palms Way	CITY Elk Grove	STATE CA
		ZIP CODE 95758

PROJECT APPLICANT (Check appropriate box)

Local Public Agency School District Other Special District State Agency Private Entity


CHECK APPLICABLE FEES:

<input checked="" type="checkbox"/> Environmental Impact Report (EIR)	\$3,271.00	\$	<u>3,271.00</u>
<input type="checkbox"/> Mitigated/Negative Declaration (MND)(ND)	\$2,354.75	\$	<u>0.00</u>
<input type="checkbox"/> Certified Regulatory Program (CRP) document - payment due directly to CDFW	\$1,112.00	\$	<u>0.00</u>
<input type="checkbox"/> Exempt from fee			
<input type="checkbox"/> Notice of Exemption (attach)			
<input type="checkbox"/> CDFW No Effect Determination (attach)			
<input type="checkbox"/> Fee previously paid (attach previously issued cash receipt copy)			
<hr/>			
<input type="checkbox"/> Water Right Application or Petition Fee (State Water Resources Control Board only)	\$850.00	\$	<u>0.00</u>
<input checked="" type="checkbox"/> County documentary handling fee		\$	<u>40.00</u>
<input type="checkbox"/> Other		\$	<u> </u>

PAYMENT METHOD:

Cash Credit Check Other

TOTAL RECEIVED \$ 3,311.00

SIGNATURE X 	AGENCY OF FILING PRINTED NAME AND TITLE Rosalyn Bryant-Deputy Clerk/County Clerk Recorder
---	---

City of Elk Grove

VENDOR ID	VENDOR NAME	CHECK DATE	CHECK NO.
0000194	SACRAMENTO COUNTY RECORDER'S	02/26/19	119056

INVOICE	DATE	PO NUMBER	DESCRIPTION	PROJECT CODE	NET AMOUNT																		
PL0022.1	02/25/19		NOD FEE FOR PL0022.1		3,311.00																		
<p>Sacramento County Donna Allred, Clerk/Recorder (916) 874-6334</p> <p>Receipt#: 000333283 2/28/2019 9:04:20 AM Order#: 20190028864 REB</p> <p>-----</p> <table style="width: 100%;"> <thead> <tr> <th style="text-align: left;">Description</th> <th style="text-align: right;">Amount</th> </tr> </thead> <tbody> <tr> <td>Professional Filings</td> <td style="text-align: right;">\$3,311.00</td> </tr> <tr> <td> NOD - EIR Filed</td> <td style="text-align: right;">\$3,311.00</td> </tr> <tr> <td colspan="2">-----</td> </tr> <tr> <td>Total Amount Due</td> <td style="text-align: right;">\$3,311.00</td> </tr> <tr> <td colspan="2">-----</td> </tr> <tr> <td>Payments:</td> <td></td> </tr> <tr> <td> Check# 119056</td> <td style="text-align: right;">\$3,311.00</td> </tr> <tr> <td colspan="2">-----</td> </tr> </tbody> </table> <p>We Appreciate Your Business Have a Nice Day! Please keep for your reference</p>						Description	Amount	Professional Filings	\$3,311.00	NOD - EIR Filed	\$3,311.00	-----		Total Amount Due	\$3,311.00	-----		Payments:		Check# 119056	\$3,311.00	-----	
Description	Amount																						
Professional Filings	\$3,311.00																						
NOD - EIR Filed	\$3,311.00																						

Total Amount Due	\$3,311.00																						

Payments:																							
Check# 119056	\$3,311.00																						

Total 3,311.00

Environmental Effects

The following environmental issues were evaluated in the Revised Final EIR:

- Agricultural Resources
- Air Quality
- Hazards
- Hydrology and Water Quality
- Geology and Geotechnical Hazards
- Visual Quality
- Transportation and Circulation
- Noise
- Public Services and Utilities
- Biological Resources
- Cultural Resources
- Land Use

The City Council found that the approved Laguna Ridge Specific Plan would have a significant effect on the environment. Significant and unavoidable environmental impacts identified in the Final EIR are summarized below:

- Agricultural Resources (loss of agricultural lands under project and cumulative conditions)
- Transportation and Circulation (increased traffic volumes on local roadways, intersections and state highway facilities under project and cumulative conditions)
- Air Quality (construction emissions, operational emissions, regional impacts under project and cumulative conditions)
- Noise (construction noise and agricultural noise under project and cumulative conditions)
- Biological Resources (cumulative loss of biological resources)
- Public Services and Utilities (cumulative water supply impacts on the Cosumnes River from groundwater production)
- Visual Resources (alteration of scenic resources; conversion from rural to urban uses and light and glare effects under project and cumulative conditions)

The City has adopted a Statement of Overriding Considerations, pursuant to Section 15093 of the CEQA Guidelines.

Availability of the Final EIR and Record of Project Approval

The Final EIR and record of project approval may be reviewed at the following location:

Elk Grove City Hall
8400 Laguna Palms Way
Elk Grove, CA 95758

REC'T # 0002868191
June 17, 2004 11:11:49 AM

Sacramento -- TEST County Recorder
Craig A. Kramer, Clerk/Recorder

Check Number 17704

RECD BY

State Fees	\$1,250.00
CLERKS	\$21.00


Total fee	\$1,271.00
Amount Tendered...	\$1,271.00

Change	\$0.00
--------------	--------

D.L.R. 4/7/0/0

**NOTICE OF DETERMINATION
REVISED FINAL ENVIRONMENTAL IMPACT REPORT
LAGUNA RIDGE SPECIFIC PLAN
STATE CLEARINGHOUSE No. 2000082139**

JUNE 17, 2004



To: Office of Planning and Research
1400 Tenth Street
Sacramento, CA 95814

County Clerk-Recorder
Sacramento County
600 8th Street
Sacramento, CA 95814

From: City of Elk Grove
Development Services,
Planning
8400 Laguna Palms Way
Elk Grove, CA 95758

Subject: Filing of Notice of Determination in compliance with Section 21152 of the Public Resources Code and Section 15094 of the California Environmental Quality Act Guidelines

On June 17, 2004, the Elk Grove City Council certified the Laguna Ridge Specific Plan Revised Final Environmental Impact Report (EIR) (consisting of the Revised Draft EIR, comments and responses to comments on the Revised Draft EIR, and minor edits to the Revised Draft EIR), pursuant to the California Environmental Quality Act (CEQA), and adopted the Laguna Ridge Specific Plan. As part of the certification of the Revised Final EIR, the Elk Grove City Council took the following actions:

- Certified that the Revised Final EIR had been prepared and completed in compliance with CEQA.
- Made findings that certain mitigation measures described in the Revised Final EIR are feasible and were included and adopted, and therefore become binding upon the Laguna Ridge Specific Plan.
- Made findings pursuant to Section 15091 of the CEQA Guidelines.
- Adopted a Statement of Overriding Considerations regarding the significant and unavoidable impacts associated with implementation of the Laguna Ridge Specific Plan.

Project Description

The Laguna Ridge Specific Plan project involves the implementation of a specific plan for 1,900 acres in the City of Elk Grove. The Laguna Ridge Specific Plan would include the development of residential, commercial, park, public school, and mixed-use land uses, including: 7,762 units of single-family and multi family residential; 195.5 acres of commercial uses; 50.9 acres of office uses; 18.6 acres for a Civic Center; 164.9 acres of parks, 69.3 acres of open space and parkways; 106 acres dedicated to schools; 17.4 acres for fire station and water treatment facilities; and 74.4 acres for roadways. The Laguna Ridge Specific Plan is bounded by State Route 99 on the east, Elk Grove Boulevard on the north, Bruceville Road on the west, and Bilby Road and Poppy Ridge Road on the south.

Environmental Effects

The following environmental issues were evaluated in the Revised Final EIR:

- Agricultural Resources
- Air Quality
- Hazards
- Hydrology and Water Quality
- Geology and Geotechnical Hazards
- Visual Quality
- Transportation and Circulation
- Noise
- Public Services and Utilities
- Biological Resources
- Cultural Resources
- Land Use

The City Council found that the approved Laguna Ridge Specific Plan would have a significant effect on the environment. Significant and unavoidable environmental impacts identified in the Final EIR are summarized below:

- Agricultural Resources (loss of agricultural lands under project and cumulative conditions)
- Transportation and Circulation (increased traffic volumes on local roadways, intersections and state highway facilities under project and cumulative conditions)
- Air Quality (construction emissions, operational emissions, regional impacts under project and cumulative conditions)
- Noise (construction noise and agricultural noise under project and cumulative conditions)
- Biological Resources (cumulative loss of biological resources)
- Public Services and Utilities (cumulative water supply impacts on the Cosumnes River from groundwater production)
- Visual Resources (alteration of scenic resources; conversion from rural to urban uses and light and glare effects under project and cumulative conditions)

The City has adopted a Statement of Overriding Considerations, pursuant to Section 15093 of the CEQA Guidelines.

Availability of the Final EIR and Record of Project Approval

The Final EIR and record of project approval may be reviewed at the following location:

Elk Grove City Hall
8400 Laguna Palms Way
Elk Grove, CA 95758

Resources Agency

- Boating & Waterways
- Coastal Commission
- Coastal Conservancy
- Colorado River Board
- Conservation
- Fish & Game
- Forestry
- Office of Historic Preservation
- Parks & Recreation
- Reclamation
- S.F. Bay Conservation & Development Commission
- Water Resources (DWR)
- Business, Transportation & Housing
- Aeronautics
- California Highway Patrol
- CALTRANS District # 3
- Department of Transportation Planning (headquarters)
- Housing & Community Development
- Food & Agriculture

Health & Welfare

Health Services _____

State & Consumer Services

- General Services
- OLA (Schools)

Cal-EPA

- Air Resources Board
- APCD/AQMD
- California Waste Management Board
- SWRCB: Clean Water Grants
- SWRCB: Delta Unit
- SWRCB: Water Quality
- SWRCB: Water Rights
- Regional WQCB # _____ (Central Valley)

Youth & Adult Corrections

Corrections

Independent Commissions & Offices

- Energy Commission
- Native American Heritage Commission
- Public Utilities Commission
- Santa Monica Mountains Conservancy
- State Lands Commission
- Tahoe Regional Planning Agency
- Other _____

Public Review Period (to be filled in by lead agency)

Starting Date: N/A

Ending Date: N/A

Signature: [Signature]

Date: 6/12/04

Lead Agency (Complete if applicable)

Consulting Firm:

Address:

City/State/Zip:

Contact:

Phone:

Applicant:

Address:

City/State/Zip:

Phone:

For SCH Use Only:

Date Received at SCH _____

Date Review Starts _____

Date to Agencies _____

Date to SCH _____

Clearance Date _____

Notes:

\$1250.00

0000746

NOTICE OF DETERMINATION
REVISED FINAL ENVIRONMENTAL IMPACT REPORT
LAGUNA RIDGE SPECIFIC PLAN
STATE CLEARINGHOUSE No. 2000082139

FILED

JUN 17 2004

By MARK NORRIS CLERK-RECORDER
DEPUTY

JUNE 17, 2004

To: Office of Planning and Research
1400 Tenth Street
Sacramento, CA 95814

 County Clerk-Recorder
Sacramento County
600 8th Street
Sacramento, CA 95814

From: City of Elk Grove
Development Services,
Planning
8400 Laguna Palms Way
Elk Grove, CA 95758

Subject: Filing of Notice of Determination in compliance with Section 21152 of the Public Resources Code and Section 15094 of the California Environmental Quality Act Guidelines

On June 17, 2004, the Elk Grove City Council certified the Laguna Ridge Specific Plan Revised Final Environmental Impact Report (EIR) (consisting of the Revised Draft EIR, comments and responses to comments on the Revised Draft EIR, and minor edits to the Revised Draft EIR), pursuant to the California Environmental Quality Act (CEQA), and adopted the Laguna Ridge Specific Plan. As part of the certification of the Revised Final EIR, the Elk Grove City Council took the following actions:

- Certified that the Revised Final EIR had been prepared and completed in compliance with CEQA.
- Made findings that certain mitigation measures described in the Revised Final EIR are feasible and were included and adopted, and therefore become binding upon the Laguna Ridge Specific Plan.
- Made findings pursuant to Section 15091 of the CEQA Guidelines.
- Adopted a Statement of Overriding Considerations regarding the significant and unavoidable impacts associated with implementation of the Laguna Ridge Specific Plan.

Project Description

The Laguna Ridge Specific Plan project involves the implementation of a specific plan for 1,900 acres in the City of Elk Grove. The Laguna Ridge Specific Plan would include the development of residential, commercial, park, public school, and mixed-use land uses, including: 7,762 units of single-family and multi family residential; 195.5 acres of commercial uses; 50.9 acres of office uses; 18.6 acres for a Civic Center; 164.9 acres of parks, 69.3 acres of open space and parkways; 106 acres dedicated to schools; 17.4 acres for fire station and water treatment facilities; and 74.4 acres for roadways. The Laguna Ridge Specific Plan is bounded by State Route 99 on the east, Elk Grove Boulevard on the north, Bruceville Road on the west, and Bilby Road and Poppy Ridge Road on the south.

POSTED BY SACRAMENTO CO. CLERK-RECORDER
FROM: _____ TO: _____
JUN 17 2004 AUG 1 2004

POSTED BY SACRAMENTO CO. CLERK-RECORDER
FROM _____ TO _____

Environmental Effects

The following environmental issues were evaluated in the Revised Final EIR:

- Agricultural Resources
- Air Quality
- Hazards
- Hydrology and Water Quality
- Geology and Geotechnical Hazards
- Visual Quality
- Transportation and Circulation
- Noise
- Public Services and Utilities
- Biological Resources
- Cultural Resources
- Land Use

The City Council found that the approved Laguna Ridge Specific Plan would have a significant effect on the environment. Significant and unavoidable environmental impacts identified in the Final EIR are summarized below:

- Agricultural Resources (loss of agricultural lands under project and cumulative conditions)
- Transportation and Circulation (increased traffic volumes on local roadways, intersections and state highway facilities under project and cumulative conditions)
- Air Quality (construction emissions, operational emissions, regional impacts under project and cumulative conditions)
- Noise (construction noise and agricultural noise under project and cumulative conditions)
- Biological Resources (cumulative loss of biological resources)
- Public Services and Utilities (cumulative water supply impacts on the Cosumnes River from groundwater production)
- Visual Resources (alteration of scenic resources; conversion from rural to urban uses and light and glare effects under project and cumulative conditions)

The City has adopted a Statement of Overriding Considerations, pursuant to Section 15093 of the CEQA Guidelines.

Availability of the Final EIR and Record of Project Approval

The Final EIR and record of project approval may be reviewed at the following location:

Elk Grove City Hall
8400 Laguna Palms Way
Elk Grove, CA 95758