Appendix G-1

Phase I ESA

Kimley»Horn

CITADEL EHS
assess resolve strengthen

June 12, 2025

SHATTO EMET QOZB LP
2219 Main Street, Suite 260
Santa Monica, California 90405

Re: CITADEL Project No. 2264.1006.0
Phase I Environmental Site Assessment Report
525 South Virgil Avenue
Los Angeles, California 90020

Dear Sir or Madam:

Enclosed please find Citadel EHS's Phase I Environmental Site Assessment Report for the above-referenced location.

The Phase I Environmental Site Assessment Report was conducted for Shatto Emet QOZB LP, in accordance with Citadel's Proposal 2264.1006.P, dated May 6, 2025, and a mutually agreed upon scope of work.

If after your review, you have any questions or require additional information, please do not hesitate to telephone me at the Citadel Office at (818) 246-2707.

Sincerely,
CITADEL EHS

Mark Drollinger, M.Eng., CSP, CHMM
Principal, Engineering and Environmental Sciences

Enclosure

CITADEL EHS
assess resolve strengthen

Shatto Emet QOZB LP
2219 Main Street, Suite 260
Santa Monica, California 90405

Phase I Environmental Site Assessment Report

June 12, 2025

Citadel Project Number 2264.1006.0

525 South Virgil Avenue
Los Angeles, California 90020

www.CitadelEHS.com

Table of Contents

EXECUTIVE SUMMARY i
1.0 INTRODUCTION 1
1.1 PURPOSE 1
1.2 INVOLVED PARTIES 1
1.3 SCOPE OF SERVICES 1
2.0 GENERAL SITE CHARACTERISTICS 2
2.1 LOCATION 2
2.2 SITE DESCRIPTION 2
2.3 ADJACENT PROPERTIES 2
2.4 UTILITIES 3
3.0 ENVIRONMENTAL SETTING 3
3.1 PHYSICAL SITE CHARACTERISTICS 3
4.0 SITE RECONNAISSANCE 3
4.1 SITE RECONNAISSANCE FINDINGS 4
4.2 NON-ASTM SERVICES 5
5.0 SITE HISTORY 6
5.1 HISTORICAL AERIAL PHOTOGRAPHS 7
5.2 HISTORIC BUILDING PERMITS 8
5.3 HISTORICAL FIRE INSURANCE MAPS 8
5.4 CITY PARCEL PROFILE REPORT 9
5.5 HISTORICAL CITY DIRECTORIES 9
5.6 CLIENT-SUPPLIED ENVIRONMENTAL INFORMATION 10
5.7 HISTORICAL TOPOGRAPHIC MAPS 12
5.8 HISTORIC OIL AND GAS MAPS 12
5.9 INTERVIEWS 12
5.10 ENVIRONMENTAL LIEN 13
5.11 SUMMARY OF SITE HISTORY 13
6.0 REGULATORY AGENCY REVIEW 14
6.1 DATABASE REVIEW 14
6.2 VAPOR ENCROACHMENT CONDITION 16
6.3 REGULATORY AGENCIES 19
7.0 DATA GAPS 20
8.0 FINDINGS 20
9.0 CONCLUSIONS AND RECOMMENDATIONS 23
10.0 LIMITATIONS 25
11.0 DISCLAIMER 25
12.0 REFERENCES 26
13.0 PROFESSIONAL CERTIFICATION 28

APPENDICES:

A Figures
B Photographs
C EDR Aerial Photographs
D EDR Building Permit Report and Select Building Permits
E EDR Sanborn Map Report
F EDR City Directory Abstract
G Client-Supplied Documents
H EDR Historical Topo Map Report
I User Questionnaire
J EDR Environmental Lien and AUL Search
K EDR Radius Map Report
L EDR Vapor Encroachment Screen
M Supporting Documents

EXECUTIVE SUMMARY

Project Summary

Client Name/User:	Shatto Emet QOZB LP	**Property Visit Date:**	May 20, 2025
Client Contact:	N/A	**Construction Date:**	1965
Phone Number:	N/A	**No. Buildings/No. Units:**	One building
Email Address:	N/A	**No. of Stories:**	Four-stories
Property Name:	None	**Bldg. Square Footage:**	56,072 SF
Property Address:	525 South Virgil Avenue	**Property Acreage:**	0.97 acres
Property City, State, Zip:	Los Angeles, California 90020	**Property Use:**	Offices
Property Identification:	5077-004-030	**Property History:**	Residential then offices
Other Improvements:	Asphalt-paved parking areas		

SUMMARY OF FINDINGS

Report Section		No Further Action	REC	HREC	CREC	Non-ASTM Scope	Recommended Action
2.2	Site Description	X					
2.3	Adjacent Properties		X				Phase II Subsurface Investigation
5.0	Historical Review		X				Abandon oil well to current standards
5.6	Previous Reports	X					
6.1	Regulatory Review	X					
6.2	Vapor Encroachment	X					
4.1	USTs/ASTs	X					
4.1	Chemicals/Hazardous Materials/Raw Materials	X					
4.2	ACMs/ACCMs					X	ACM Survey[1]
4.2	Lead-Based Paint					X	LBP Survey[1]
4.2	PCBs					X	PCB Survey[1]
4.2	Lead in Drinking Water	X					
4.2	Radon	X					
4.2	Methane					X	Methane Survey
4.1	Other	X					

Citadel EHS (Citadel) was contracted by Shatto Emet QOZB LP (Client) to perform a Phase I Environmental Site Assessment (Phase I ESA) of the property located at 525 South Virgil Avenue, in the City of Los Angeles, Los Angeles County, California; hereinafter referred to as the "Site."

[1] Such surveys and sampling are recommended to ensure proper handling and disposal and to allow for measures to protect both worker and building occupant safety during routine building maintenance, renovation or demolition.

Current Site Conditions

The Site consists of one four-story multi-tenant office structure of approximately 56,072 square feet (SF) and asphalt paved parking areas. Access to the Site parking areas is from Westmoreland Avenue to the west. At the time of the Site reconnaissance, the Site was unoccupied.

Stationary equipment at the Site includes cable-traction elevator equipment. In general, the Site appeared to be well maintained.

Site History

A review of historical sources showed that the Site was undeveloped land as early as 1894. Five single-family residential structures were constructed on the Site between 1880 and 1911. The structures were demolished in 1957 and 1961 as portion of the Site were developed with a surface parking lot. The current commercial office building was built in 1965. Historical occupants include various professional office tenants since 1965. The Site has been solely occupied by the California Association of Realtors since 1990.

Previous Environmental Reports

Citadel reviewed the following previous environmental reports for the Site:

- California Environmental (CE) performed a Phase I ESA at the Site in April 2018. At the time of the report, the Site was developed with the current commercial structure and surface parking lot. The report identified the Sites location within a Methane Hazard Zone and the presence of an abandoned oil well. The report concluded that the location within the Methane Hazard Zone represented an environmental concern and recommended a soil gas screening survey to evaluate the presence of methane in the shallow subsurface as well as locating the oil well and abandoning to current standards. CE also identified an auto repair facility on a southwest adjoining property as an environmental concern and recommended sampling along the southern Site boundary.

- CE performed a Phase II Testing Report at the Site in September 2018. The investigation involved the advancement of five exterior borings to 15 feet below ground surface (bgs) and one interior boring to five feet bgs. The borings were placed primarily along the southern boundary of the Site near the auto repair facility. The interior boring was placed in the approximate location of the former oil well. The oil well could not be definitively located as reinforced concrete and electrical equipment produced high levels of interference during the geophysical survey.

  Ten soil samples were collected from five and 15 feet bgs and analyzed for volatile organic compounds (VOCs) and total petroleum hydrocarbons (TPH). No contaminants of concern were reported above their respective reporting limits in any soil sample.

  A total of 11 soil gas probes were installed across the 6 borings to a maximum depth of 15 feet bgs. Soil gas samples were analyzed for VOCs. Laboratory analysis of soil gas found concentrations of trichloroethene (TCE) in one five-foot sample and one 15-foot sample at r concentrations of 0.74 micrograms per liter (µg/l) and 0.39 µg/l, respectively. CE evaluated their results against an attenuation factor (AF) for a future commercial property (0.0005) resulting in predictive TCE concentration below the DTSC regulatory screening level (SL) of 3.0 µg/m^3 for ambient air inside a future

commercial use building. At the time of the report, the Site was planned for redevelopment with a mixed-use building with ground floor commercial tenants.

The report concluded that there was no evidence of a significant release of TPH or VOCs. The low concentrations of TCE in soil gas were considered by CE to be de minimis and did not require a remedial response or agency notification. CE recommended that a geophysical survey would be required to locate the buried oil well and a methane survey would need to be conducted prior to the demolition of the current on-site structure.

While the previous report concluded that the reported TCE concentrations were de minimis, based on current regulatory standards, these TCE concentrations are considered an environmental concern. These concentrations convert to 740 micrograms per cubic meter (µg/m^3) and 390 µg/m^3, exceeding the current screening threshold of 100 µg/m^3. Based on current regulatory standards, the reported TCE concentrations are expected to represent a significant environmental concern.

Environmental Databases

The Site was identified on the E MANIFEST for the generation of 0.12 pounds of regulated medical waste in 2021. The waste generator was identified as the Los Angeles Bureau of Sanitation Livability Servies Division. This division operates programs including a city wide receptacle collection program for helping to clean homeless encampments. It is likely that any waste removed from the property was not generated on-site. The presence of the Site on this database indicates proper disposal of hazardous waste. Based on the lack of reported spills or leaks, type of waste, and proper disposal, this listing is not expected to represent a significant environmental concern.

Vapor Encroachment Condition

Citadel reviewed information provided by Environmental Data Resources (EDR) regarding nearby properties to evaluate for potential on-Site vapor encroachment concerns from off-site sources. According to EDR, no historical releases of petroleum products from a leaking underground storage tank (LUST) occurred within 0.25-mile and upgradient of the Site.

The southwest and southeast adjoining properties were identified on the Historical Gas Station database:

- The property located at 534 South Westmoreland Avenue was occupied as an auto repair and service station in 1929 and an auto repair shop in 1937. The property is currently developed with a multi-tenant commercial structure including an auto body shop. A previous subsurface investigation conducted at the Site in 2018 did not identify contaminants of concern commonly associated with auto repair and gasoline service station activities in soil or soil gas samples. Based on the lack of reported contaminants and downgradient location of the auto repair shop, this listing is not likely to have adversely affected the Site.
- The property located at 3003 West 6th Street, was occupied as a gasoline service station from 1969 to 1979. Additional historical resources indicate that the property was developed with various generations of service stations from 1950 to 1977. The service station was demolished by 1979 and the current commercial structure was developed by 1981. The former service station was located approximately 100 feet south of the Site boundary. A previous subsurface investigation conducted at the Site in 2018 did not identify contaminants of concern commonly associated with auto repair and gasoline

service station activities in soil or soil gas samples. Based on the redevelopment of the property, downgradient location, distance from the service station to the Site, and lack of contaminants reported in soil samples collected along the southern property boundary, this listing is not likely to have adversely affected the Site.

The southwest adjoining property was identified on the Historical Dry Cleaner database:

- The property located at 3033 West 6th Street was occupied as a drycleaning facility from 2001 to 2008. This property was developed with the current multi-tenant commercial retail structure by 1928 and the drycleaning facility likely occupied one of the tenant spaces. A previous subsurface investigation completed for the Site in 2018 reported elevated concentrations of TCE in soil gas samples. During the previous on-site investigation, samples collected along the Site southern boundary with the former cleaners facility did not report elevated concentrations tetrachloroethene (PCE) or TCE. However, soil vapor samples collected from sample locations along the western boundary of the Site building reported elevated concentrations of TCE. It could not be determined if the former dry cleaner was the likely source of contamination on-site, however no other potential sources were identified within the vicinity of the Site. Based on documented on-site TCE contamination in soil vapor, this listing is likely to have adversely affected the Site.

Regulatory Agencies

Citadel reviewed information available on-line through the South Coast Air Quality Management District's Facility Information Detail (FIND) database

The Site was identified on the database for the following:

- California Association of Realtors (Facility ID No. 85510)
  - No additional information or permits were available

While the Site is identified on the FIND database, there is no evidence of equipment operation at the Site. Therefore, the Site's presence on this database does not represent a significant environmental concern.

RECOGNIZED ENVIRONMENTAL CONDITIONS

According to American Society for Testing and Materials (ASTM) Standard of Practice E1527-21, recognized environmental conditions (REC) fall under three specific categories when evaluating a site or properties within the site vicinity. These categories are defined below.

A recognized environmental condition, or REC, means the (1) presence of any hazardous substances or petroleum products in, on, or at the subject property due to a release to the environment; (2) the likely presence of hazardous substances or petroleum products in, on, or at the subject property due to a release or likely release to the environment; or (3) the presence of hazardous substances or petroleum products in, on, or at the subject property under conditions that pose a material threat of a future release to the environment. De minimis conditions are not recognized environmental conditions.

A controlled recognized environmental condition, or CREC, is a recognized environmental condition affecting the subject property that has been addressed to the satisfaction of the applicable regulatory authority or authorities with hazardous substances or petroleum products allowed to remain in place subject to implementation of required controls (for example, activity and use limitations or other property use limitations).

An historical recognized environmental condition, or HREC, is a previous release of hazardous substances or petroleum products affecting the subject property that has been addressed to the satisfaction of the applicable regulatory authority or authorities and meeting unrestricted use criteria established by the applicable regulatory authority or authorities without subjecting the subject property to any controls (for example, activity and use limitations or other property use limitations).

According to ASTM E2600-15, the goal of conducting a vapor encroachment screening on a parcel of property is to identify a vapor encroachment condition (VEC), which is the presence or likely presence of chemicals of concern vapors in the subsurface of the target property caused by the release of vapors from contaminated soil or groundwater or both either on or near the target property as identified by Tier 1 or Tier 2 procedures. The purpose of Tier 1 is to conduct a screen using Phase I ESA-type information to determine if a VEC exists at the target property. If the Tier 1 screen cannot rule out the possibility of a VEC existing at the target property, then a Tier 2 screen can be conducted. Tier 2 applies numeric screening criteria to existing or newly collected soil, soil gas, and/or groundwater testing results to evaluate whether a VEC can be ruled out. Tier 2 has two data collective components: non-invasive and invasive.

Based on a review of historical and present records, and Site reconnaissance, Citadel believes that sufficient information was collected and evaluated for the Site to determine if a REC, HREC, CREC, or a de minimis condition exists. Based on our review, reported release incidents that would represent RECs in connection with the Site or a source of a release that would be likely to contribute to a VEC was not identified. Citadel identified the following environmental concerns:

- Records reviewed indicate that a former oil well is located at the Site. Additional information regarding the well was not available. The former on-Site oil well represents an environmental concern due to unknown handling and disposal of soil during the construction of oil well. The potential for methane and potential dumping of drilling muds is considered a REC.
- A previous Phase II Investigation completed for the Site in 2018 identified elevated concentrations of TCE in soil vapor. TCE was reported at 0.74 µg/l and 0.39 µg/l from two locations along the western boundary of the Site building. These concentrations require additional investigation based on current regulatory guidelines and are considered a REC.

No evidence for designating the Site as a HREC or CREC from reviews of historical documents and present Site conditions was found.

NON-ASTM SCOPE CONSIDERATIONS

The current Site building was constructed prior to bans using asbestos-containing building materials (ACBMs), lead-based paint (LBP), and polychlorinated biphenyls (PCBs) in electrical equipment came into effect in 1989, 1978, and 1978, respectively. No testing is known to have been performed to evaluate the presence of ACBMs, LBP, or PCBs at the Site.

The Site is located within the City of Los Angeles Methane Zone recognized by the Los Angeles Department of Building and Safety. For sites within the Methane or Methane Buffer Zone, the Los Angeles Department of Building and Safety through Chapter 71 of the Los Angeles Building Code requires that subsurface soil vapor sampling for methane be conducted prior to any development.

The California Bureau of Mines and Geology and California Department of Public Health (CADPH) participated in the United States Environmental Protection Agency's (EPA's) State Radon Survey, a Federal survey to measure levels of indoor radon in all states. Based on the results of this survey, CADPH predicted that approximately 0.5% of homes in Region 9 would have radon concentrations over the EPA action level of 4.0 picoCuries per liter (pCi/L).

The Federal EPA Radon Zone for Los Angeles County is Zone 2, which indicates an average indoor concentration greater than or equal to 2.0 pCi/L of air and less than or equal to 4.0 pCi/L. In a survey, 10 tests were performed within the 90057 zip code for the presence of radon. Of these, one test was found to contain radon in excess of 4.0 pCi/L. Site-specific radon values were not available and were not a part of this ASTM Phase I ESA.

A potable well was not observed on-Site and the Site does not lie within a known or potential flood zone or wetlands.

ESA SHELF LIFE

Date of ESA Report: June 12, 2025

Date of Site Inspection: May 20, 2025

Date Interview was performed: May 20, 2025

Date Records Review was performed: May 21, 2025

Date Lien Search was performed: May 15, 2025

1.0 INTRODUCTION

Citadel EHS (Citadel) was contracted by Shatto Emet QOZB LP (Client) to perform a Phase I Environmental Site Assessment (Phase I ESA) of the property located at 525 South Virgil Avenue, in the City of Los Angeles, Los Angeles County, California; hereinafter referred to as the "Site."

1.1 PURPOSE

The purpose of the Phase I ESA was to review past and present land use practices and to evaluate the presence, or likely presence, of any hazardous substances or petroleum products that have been discharged into the property's structure, ground, groundwater, or surface water. This qualitative assessment was accomplished by reviewing current and readily available information regarding past and current land use for indications of the manufacture, generation, use, storage and/or disposal of hazardous substances at the Site. A Site visit was also conducted to observe existing Site conditions. This report provides the results of the Phase I ESA performed.

1.2 INVOLVED PARTIES

The involved party(s) in this study, to the best of our knowledge, is Shatto Emet QOZB LP.

Citadel understands that this Phase I ESA is being requested in conjunction with due diligence activities by Shatto Emet QOZB LP. Citadel recognizes that this report is to be used exclusively by Shatto Emet QOZB LP. and its successors, lenders, and assigns. It is a report upon which Shatto Emet QOZB LP and its successors, lenders, and assigns, can rely.

This assessment and report were prepared on behalf of and for the exclusive use of Shatto Emet QOZB LP, their lenders and assigns solely for its use and reliance, subject to the terms and conditions agreed upon between Citadel and the Client.

1.3 SCOPE OF SERVICES

This Phase I ESA was conducted in accordance with the American Society for Testing and Materials (ASTM) Standard of Practice E1527-21 and the standards of care and diligence normally practiced by recognized consulting firms in performing services of a similar nature.

The scope of services for this assessment consisted of the following:

- Performed a Site inspection to verify current Site conditions and check for visible evidence of previously disposed and/or currently present hazardous waste, surface contamination, underground and above ground storage tanks (USTs/ASTs), suspect polychlorinated biphenyls (PCBs), and other potential environmental hazards.

- Conducted a visual survey of the adjacent properties and the immediate vicinity to determine if any nearby sites posed a significant environmental threat to the Site.

- Reviewed currently and readily available documents, including maps, aerial photographs, governmental databases of known hazardous waste sites and underground tanks, other consultant reports (if any), fire insurance maps, and other accessible records.

- Reviewed results from a search of available current land title records for environmental cleanup liens and other activity and use limitations, such as engineering controls and institutional controls.

- Consulted with appropriate governmental agencies having jurisdiction relative to past history of the property, complaints or incidents in the immediate area, and permits that may have been issued.

- Prepared a Phase I report, inclusive of our findings and recommendations, with applicable illustrations and documentation.

The scope of services outlined above is generally considered sufficient to properly assess the Site based on the data search, reasonably ascertainable documents, and Site inspection.

2.0 GENERAL SITE CHARACTERISTICS

2.1 LOCATION

The irregular-shaped Site is located approximately 0.9 miles south of the CA-101 Freeway, locally referred to as the Hollywood Freeway. The Site is bounded by a multi-tenant commercial office structure and multi-tenant residential structure to the north; Virgil Avenue to the east; a restaurant and multi-tenant commercial retail structure to the south; and Westmoreland Avenue to the west. The general Site vicinity is occupied by residential and commercial properties.

According to the U.S. Geological Survey (USGS) Hollywood Quadrangle (7.5 Minute Series), dated 2022, the Site is at an elevation of approximately 269 feet above mean sea level (AMSL) and appears to slope to the south. The Site is located at approximate coordinates of 34° 3’ 52.15” North Latitude and 118° 17’ 15.54” West Longitude.

A Site Location Map identified as Figure 1 is included in Appendix A.

2.2 SITE DESCRIPTION

According to the County of Los Angeles’ Assessor’s Parcel Maps, the Site is comprised of one parcel legally identified as Assessor’s Parcel Number (APN) 5077-004-030. The Site encompasses approximately 0.97 acres of land.

The Site consists of one four-story multi-tenant office structure of approximately 56,072 square feet (SF) and asphalt paved parking areas. Access to the Site parking areas is from Westmoreland Avenue to the west. At the time of the Site reconnaissance, the Site was unoccupied.

Stationary equipment at the Site includes cable-traction elevator equipment. In general, the Site appeared to be well maintained.

A Site Plan is included as Figure 2 in Appendix A. Select photographs of the Site and vicinity is included as Appendix B.

2.3 ADJACENT PROPERTIES

The immediately surrounding properties of the Site consist of the following:

Direction from Site	Address – Tenant/Use
North	505 South Virgil Avenue – Multi-tenant medical offices 500 Westmoreland Avenue – Multi-family residential building
East	520 South Virgil Avenue – Multi-tenant commercial building, tenants include medical offices and commercial offices
South	3005 West 6th Street – Carl's Jr. Restaurant 534 Westmoreland Avenue – Olympic Auto Body Shop 3033 West 6th Street – Multi-tenant retail stores, tenants include various restaurants
West	523 Westmoreland Avenue – Westmore Manor Apartments

2.4 UTILITIES

Electrical service is supplied to the Site by the Los Angeles Department of Water and Power. Southern California Gas Co. General rubbish (non-hazardous) is removed from the Site on a regular basis by a contracted waste hauler.

3.0 ENVIRONMENTAL SETTING

3.1 PHYSICAL SITE CHARACTERISTICS

Based upon the North American Datum (NAD) of 1983, the Site is at an elevation of approximately 269 feet AMSL.

The Site is identified on the geologic map of Hollywood and Burbank south half quadrangles, California (Dibblee and Ehrenspeck, 1991) as being Holocene aged older surficial sediments (Qae). The older surficial sediments are described as unconsolidated to weakly consolidated clay, sand, and gravel of minor stream channels. The United States Department of Agriculture (USDA) Natural Resources Conservation Service (NRCS) National Cooperative Soil Survey identifies the Site soils as Urban land-Montebello complex. The Montebello soils are described as well drained fine sandy loam, clay loam, and sandy clay loam with low runoff and the Urban Land soil described as soils with very high runoff.

USGS Topographic Map	Hollywood Quadrangle
Groundwater Basin	Coastal Plains of Los Angeles Groundwater Basin – Central Subbasin
Nearest Surface Water to Site	MacArthur Park Lake, approximately 0.6 miles southeast of the Site
Gradient Direction (Source)	South (Topographic maps)
Estimated Depth to Groundwater (Source)	15.63 feet below ground surface (bgs), approximately 250 feet southeast of the Site (GeoTracker/Arcadis, 2010)
Nearest Wetland to Site (Source)	MacArthur Park Lake, approximately 0.6 miles southeast of the Site (National Wetlands Inventory)
Nearest 100 or 500-year Flood Zone	100-year flood zone approximately 900 feet southeast of the Site (Federal Emergency Management Agency)

4.0 SITE RECONNAISSANCE

Citadel representative Mr. Kyle Johnston conducted the Phase I ESA reconnaissance on May 20, 2025. Mr. Johnston was accompanied by Mr. Casey Lins. The Site reconnaissance consisted of

an inspection of the Site and a perimeter survey of the surrounding properties. Findings from the Site inspection, research and perimeter survey are presented below.

4.1 SITE RECONNAISSANCE FINDINGS

Yes	No	Observation
	X	Aboveground Storage Tanks (ASTs) and Underground Storage Tanks (USTs)
X		Identified Hazardous Materials
	X	Polychlorinated Biphenyls (PCBs) – Electric or Mechanical Equipment Likely to Contain Fluids
X		Radioactive Man-Made Materials
	X	Pits, Ponds, and Lagoons
	X	Septic Tanks and Cesspools
X		Wells, Cisterns, Sumps, and Drains
	X	Wastewater or Grease Interceptors
	X	Interior Stains or Corrosion
	X	Strong, Pungent, or Noxious Odors
	X	Pools of Liquid
	X	Stained Soil or Pavement
	X	Stressed Vegetation
X		Other

The above-identified observed items are further discussed below.

IDENTIFIED HAZARDOUS MATERIALS

Routine janitorial and maintenance supplies were observed in containers sized for commercial use and properly stored with no signs of staining or leaking. The hazardous materials observed are not expected to represent a significant environmental concern.

RADIOACTIVE MAN-MADE MATERIALS

Many public and private office buildings in the United States have self-luminescent tritium exit signs that contain radioactive materials. While these do not constitute a recognized environmental condition, the exit signs must be properly identified to ensure proper handling and disposal practices.

WELLS, CISTERNS, SUMPS, AND DRAINS

Storm drains were observed in the parking area of the Site. No hazardous substances or petroleum products were noted in the vicinity of the drains. Based on the use of the drains solely for water runoff, the presence of the drains is not expected to represent a significant environmental concern.

OTHER

Asphalt patching of two boreholes was observed in the parking area. The boreholes were advanced as part of a Geotechnical study completed for the Site and are not expected to represent a significant environmental concern.

4.2 NON-ASTM SERVICES

ASBESTOS CONTAINING MATERIALS

The EPA issued a final rule under Section 6 of Toxic Substances Control Act (TSCA) banning most asbestos-containing building materials (ACBMs) in 1989. The ban on ACBMs was vacated in 1991 allowing some building materials to continue to contain asbestos. The applicability of the EPA's National Emission Standards for Hazardous Air Pollutants (NESHAP, 40 CFR Chapter 61, Subpart M) apply to the owner or operator of a facility where an inspection for the presence of asbestos-containing materials (ACM), including Category I (asbestos containing packings, gaskets, resilient floor coverings and asphalt roofing products), and Category II (all remaining types of non-friable asbestos containing material not included in Category I that when dry, cannot be crumbled, pulverized or reduced to powder by hand pressure), non-friable ACM must occur prior to the commencement of demolition or renovation activities.

Building materials, coatings, and/or finishes containing asbestos may be present in any structure regardless of the date of construction. In accordance with NESHAPS and local air pollution control district regulations, all suspect materials, finishes, and coatings that will be impacted by renovation or demolition regardless of the date of construction are required to be surveyed for the presence of asbestos by State-licensed asbestos consultants.

A survey for asbestos-containing materials was not requested or conducted as part of this Phase I ESA.

LEAD-BASED/LEAD-CONTAINING PAINTS

Lead-based paint (LBP) is defined as any paint, varnish, stain, or other applied coating that has greater than or equal to one milligram per square centimeter (mg/cm^2) (5,000 microgram per gram (µg/g) or 5,000 parts per million (ppm)) of lead by federal guidelines; state and local definitions may differ from the federal definitions in amounts ranging from 0.5 mg/cm^2 to 2.0 mg/cm^2. In 2009, the US Consumer Product Safety Commission (16 Code of Federal Regulations CFR 1303) banned paint containing more than 0.009% (90 ppm) lead for residential use. Buildings built before 1978 are much more likely to have LBP; however, all commercial structures regardless of the date of construction likely contain lead-based or lead-containing glazings, varnishes, stains, coatings, paints, and primers. Such materials that will be impacted by renovation, repair, or demolition should be tested beforehand and the results disclosed to trades or staff that will be doing such work. All associated waste streams should be accurately characterized for proper disposal requirements.

A survey for lead containing materials was not requested or conducted as part of this Phase I ESA.

POLYCHLORINATED BIPHENYLS

Polychlorinated biphenyls (PCBs) were an ingredient added to a variety of building materials during manufacture, most notably, but not limited to, caulking, putty, and glazing, particularly around windows, door frames, and building joints. Building materials containing PCBs were used in many buildings in the 1950s through the 1970s, and potentially before the 1950s. There are

significant regulations regarding the removal of these materials during demolition and/or renovation, both from an environmental protection standpoint as well as an occupational health and safety standpoint. In addition, under the Toxic Substances Control Act (TSCA), building materials that contain PCBs at or above 50 ppm are considered an "unauthorized use" of PCBs, and removal can be compelled under TSCA. The presence of PCBs may have the potential to impact a property's future land use. Based on the construction date for the Site building, building materials containing PCBs may have been used in the construction of the Site building.

A survey for PCBs is beyond the required scope of ASTM E1527-21 and was not specifically requested or conducted as part of this Phase I ESA.

DRINKING WATER

The Site is supplied with municipal drinking water by the LADWP. An assessment of lead in drinking water was not requested or conducted as part of this Phase I ESA.

RADON

The California Bureau of Mines and Geology and California Department of Public Health (CADPH) participated in the United States Environmental Protection Agency's (EPA's) State Radon Survey, a Federal survey to measure levels of indoor radon in all states. Based on the results of this survey, CADPH predicted that approximately 0.5% of homes in Region 9 would have radon concentrations over the EPA action level of 4.0 picoCuries per liter (pCi/L).

The Federal EPA Radon Zone for Los Angeles County is Zone 2, which indicates an average indoor concentration greater than or equal to 2.0 pCi/L of air and less than or equal to 4.0 pCi/L. In a survey, 16 tests were performed within the 90020 zip code for the presence of radon. Of these, no tests were found to contain radon in excess of 4.0 pCi/L. Site-specific radon values were not available and were not a part of this ASTM Phase I ESA.

METHANE

In March 2004, Ordinance Number 175790 was adopted into the Los Angeles Municipal Code (Section 91.106.4.1 and Division 71, Chapter IX) to establish citywide methane mitigation requirements, and included updated construction standards to control methane intrusion into buildings. This ordinance established defined geographic areas as Methane Zones and Methane Buffer Zones, which relate to specific assessment and mitigation requirements per area, and set forth a standard of assessment and mitigation in the planning stages of all new construction in these areas.

The Site is located within the City of Los Angeles Methane Zone recognized by the Los Angeles Department of Building and Safety.

5.0 SITE HISTORY

The purpose of the records review is to obtain and review reasonably ascertainable/standard sources that will help identify recognized environmental conditions in connection with the property. Reasonably ascertainable records from standard sources are (1) information that is publicly available, (2) information that is obtainable from its source within reasonable time and cost constraints, and (3) information that is practically reviewable.

Reasonable time and cost means that the information will be provided by the source within 20 calendar days of receiving a written, telephone, or in-person request at no more than a nominal cost intended to cover the source's cost of retrieving and duplicating the information. Information that can only be reviewed by a visit to the source is reasonably ascertainable if the visit is permitted by the source within 20 days of request.

To investigate the history of the Site, Citadel reviewed select historic aerial photographs, building permits, city directories, and Sanborn Fire Insurance Maps provided by Environmental Data Resources Inc. (EDR). In addition, Citadel reviewed client-supplied information, and oil and gas maps, and Citadel interviewed selected individuals regarding historic Site use. Citadel's reviews of these reports and interviews are discussed below.

5.1 HISTORICAL AERIAL PHOTOGRAPHS

Historical aerial photographs of the Site and vicinity were obtained from EDR to ascertain historical land uses and to identify any evidence of hazardous material generation or storage. Below are brief descriptions of observations made from the aerial photographs of the Site and vicinity.

Dates(s)	Site Description	Surrounding Area Descriptions
1923	Five single-family residential structures and associated private garages appear to be developed	**North:** Two single-family residential structures appear to be developed **East:** Virgil Avenue appears to be developed with two single-family residential structures developed further east **South:** Two single-family residential structures appear to be developed **West:** Westmoreland Avenue appears to be developed with two single-family residential structures developed further west
1928, 1938, 1948, 1952, 1954	Relatively unchanged	**North:** Relatively unchanged **East:** A third single-family residential structure appears to be developed **South:** Relatively unchanged **West:** One of the previously identified single-family residential structures appears to have been demolished and replaced with a multi-family residential structure
1964	Four of the previously identified residential structures appear to have been demolished and replaced with a surface parking lot	**North:** The previously identified structures appear to have been demolished and replaced with the current multi-tenant commercial office and multi-tenant residential structures **East:** The previously identified structures appear to have been demolished and replaced with the current commercial structure and surface parking lot **South:** The previously identified structures appear to have been demolished and replaced with the current commercial structure; a gasoline service station appears to be developed to the northwest of the intersection of Virgil Avenue and 6th Street **West:** Relatively unchanged

Dates(s)	Site Description	Surrounding Area Descriptions
1977	The remaining residential structure appears to have been demolished and the current commercial structure appears to be developed	**North:** Relatively unchanged **East:** Relatively unchanged **South:** The previously identified service station appears to have been redeveloped into a new configuration **West:** Relatively unchanged
1979	Relatively unchanged	**North:** Relatively unchanged **East:** Relatively unchanged **South:** The previously identified service station appears to have been demolished and the area appears to be graded **West:** Relatively unchanged
1981	Relatively unchanged	**North:** Relatively unchanged **East:** Relatively unchanged **South:** The current commercial structure appears to be developed **West:** Relatively unchanged
1989, 1994, 2002, 2005, 2009, 2012, 2016, 2020	Relatively unchanged	**North:** Relatively unchanged **East:** Relatively unchanged **South:** Relatively unchanged **West:** The remaining single-family residential structure appears to have been demolished and replaced with the current multi-family residential structure

Copies of the Aerial Photographs provided by EDR can be found in Appendix C.

5.2 HISTORIC BUILDING PERMITS

EDR provides a listing of building permits for the Site and adjoining properties, if available. In addition, Citadel reviewed building permits with the City of Los Angeles Building Department. Building permits for the construction of dwellings and garages were available from 1909 to 1911. Demolition permits for the dwellings were issued in 1957 and 1958. Permits to construct a surface parking lot were issued in 1958 and the permit for the construction of the current commercial structure was issued in 1965.

A copy of the EDR Building Permit Report is included as Appendix D.

5.3 HISTORICAL FIRE INSURANCE MAPS

Citadel requested that EDR review its collection of Sanborn Fire Insurance Maps for potential coverage of the Site and vicinity. Below are brief descriptions of observations made from the Sanborn Maps of the Site and vicinity.

Dates(s)	Site Description	Surrounding Area Descriptions
1907	Undeveloped land	**North:** Undeveloped land **East:** South Virgil Avenue is shown with undeveloped land depicted further east **South:** Undeveloped land with dwellings depicted further south **West:** The current road is shown as Miami Avenue with a dwelling depicted further west

Dates(s)	Site Description	Surrounding Area Descriptions
1921	Five dwellings and private auto garages are shown	**North:** Two dwellings and private garages are shown **East:** Two dwellings are shown **South:** Two multi-family residential structures are shown **West:** Miami Avenue is now shown as South Westmoreland Avenue; the previously identified dwelling is shown as being replaced with two new dwellings
1950, 1954	Relatively unchanged	**North:** One of the previously identified dwellings is no longer shown and the current commercial structure is depicted further north **East:** A third dwelling is shown **South:** A gasoline service station and parking garage are depicted further south of the previously identified residential structures **West:** One of the previously identified dwelling is now shown as a multi-family residential structure
1955	Relatively unchanged	**North:** Relatively unchanged **East:** One of the previously identified dwellings is now shown as a surface parking lot **South:** Relatively unchanged **West:** Relatively unchanged
1961	The dwellings in the eastern portion of the Site are now shown as a surface parking lot	**North:** Relatively unchanged **East:** The remaining dwellings are not shown as the current commercial structure occupied by offices **South:** Relatively unchanged **West:** Relatively unchanged
1968, 1970	The remaining dwellings are now shown as a surface parking lot; the current commercial structure is depicted and occupied by offices	**North:** The remaining dwelling is shown being replaced by the current commercial structure occupied by offices **East:** Relatively unchanged **South:** The previously identified residential structures are no longer shown; the previously identified service station is depicted in a new configuration **West:** Relatively unchanged

A copy of the EDR Sanborn Map Report is included as Appendix E.

5.4 CITY PARCEL PROFILE REPORT

Citadel reviewed the on-line parcel profile report from the City of Los Angeles interactive database, NavigateLA. Alias addresses identified for the Site include:

- 515, 517, 525 and 531 South Virgil Avenue
- 518, 526 and 530 South Westmoreland Avenue

5.5 HISTORICAL CITY DIRECTORIES

City directories were researched by EDR in order to identify previous Site tenants and/or neighboring properties with a potential for hazardous materials generation and/or storage. EDR

researched city directory listings from 1920 through 2020 (non-inclusive) and provided their search results to Citadel for review. The following table summarizes information provided by the city directory search.

Dates(s)	Occupant Listed
525 SOUTH VIRGIL AVENUE	
1970, 1975, 1976, 1981, 1986	Various commercial office tenants
1990, 2000, 2006, 2010, 2014, 2020	California Association of Realtors

The following table identifies occupants of surrounding properties:

Dates(s)	Occupant Listed
520 SOUTH VIRGIL AVENUE (NORTH ADJOINING PROPERTY)	
1992, 1995, 2000, 2005	Various commercial office tenants
2010, 2014, 2020	Various medical office tenants
500 SOUTH WESTMORELAND AVENUE (NORTH ADJOINING PROPERTY)	
1992, 1995, 2000, 2010, 2014, 2020	Residences
520 SOUTH VIRGIL AVENUE (NORTH ADJACENT PROPERTY)	
1992, 1995, 2000, 2005	Various commercial office tenants
2010	Various medical office tenants
3005 WEST 6th STREET (SOUTH ADJOINING PROPERTY)	
1924, 1929, 1933, 1937, 1942	Residence
1981, 1986, 1990, 1995, 2000, 2010, 2014, 2020	Carl's Jr Restaurant
3003 WEST 6th STREET (SOUTH ADJOINING PROPERTY – HISTORICAL ADDRESS)	
1951, 1958, 1967	Richfield Service Station
1976	Jose ARCO Service Station
534 SOUTH WESTMORELAND AVENUE (SOUTH ADJOINING PROPERTY)	
1933	Westmoreland Garage
1937	Dorothy Auto Repair
1942	Fusco Frank Auto Renting
1995, 2000, 2005, 2010, 2014, 2020	Olympic Autobody Shop
523 SOUTH WESTMORELAND AVENUE (WEST ADJACENT PROPERTY)	
1924, 1929, 1933, 1937, 1942, 1951, 1958, 1962, 1967, 1971, 1976, 1981, 1992, 1995, 2000, 2005, 2010, 2014, 2020	Residences

A copy of the EDR City Directory Abstract is included as Appendix F.

5.6 CLIENT-SUPPLIED ENVIRONMENTAL INFORMATION

Citadel reviewed the *Environmental Site Assessment – Phase I,* prepared by California Environmental, dated April 2018.

> California Environmental (CE) performed a Phase I ESA at the Site in April 2018. At the time of the report, the Site was developed with the current commercial structure and surface parking lot. The report identified the Sites location within a Methane Hazard Zone and the presence of an abandoned oil well. The report concluded that the location within the Methane Hazard Zone represented an environmental concern and recommended a soil gas screening survey to evaluate the presence of methane in the shallow subsurface as well as locating the oil well and abandoning to current standards. CE also identified an auto repair facility on a southwest adjoining property as an environmental concern and recommended sampling along the southern Site boundary.

Citadel reviewed the *Phase II Testing Report,* prepared by California Environmental, dated September 26, 2018.

> CE performed a Phase II Testing Report at the Site in September 2018. The investigation involved the advancement of five exterior borings to 15 feet bgs and one interior boring to five feet bgs. The borings were placed primarily along the southern boundary of the Site near the auto repair facility. The interior boring was placed in the approximate location of the former oil well. The oil well could not be definitively located as reinforced concrete and electrical equipment produced high levels of interference during the geophysical survey.
>
> Ten soil samples were collected from five and 15 feet bgs and analyzed for VOCs and TPH. No contaminants of concern were reported above their respective reporting limits in any soil sample.
>
> A total of 11 soil gas probes were installed across the 6 borings to a maximum depth of 15 feet bgs. Soil gas samples were analyzed for VOCs. Laboratory analysis of soil gas found concentrations of TCE in one five-foot sample and one 15-foot sample at r concentrations of 0.74 µg/l and 0.39 µg/l, respectively. CE evaluated their results against an attenuation factor (AF) for a future commercial property (0.0005) resulting in predictive TCE concentration below the DTSC regulatory screening level (SL) of 3.0 µg/m^3 for ambient air inside a future commercial use building. At the time of the report, the Site was planned for redevelopment with a mixed-use building with ground floor commercial tenants.
>
> The report concluded that there was no evidence of a significant release of TPH or VOCs. The low concentrations of TCE in soil gas were considered by CE to be de minimis and did not require a remedial response or agency notification. CE recommended that a geophysical survey would be required to locate the buried oil well and a methane survey would need to be conducted prior to the demolition of the current on-site structure.
>
> While the previous report concluded that the reported TCE concentrations were de minimis, based on current regulatory standards, these TCE concentrations are considered an environmental concern. These concentrations convert to 740 micrograms per cubic meter (µg/m^3) and 390 µg/m^3, exceeding the current screening threshold of 100 µg/m^3. Based on current regulatory standards, the

reported TCE concentrations are expected to represent a significant environmental concern.

A copy of the reviewed report can be found in Appendix G.

5.7 HISTORICAL TOPOGRAPHIC MAPS

Historical topographic maps were provided by EDR in order to identify natural features and changes in development over a long period of time. The topographic maps provides the user with a regional view of changes to the Site and vicinity that other historical databases such as aerial photographs may not provide. Below are brief descriptions of observations made from the topographic maps of the Site and vicinity.

Dates(s)	Site Description	Surrounding Area Descriptions
1894, 1896, 1898, 1900, 1902	Undeveloped land	**North:** Undeveloped land **East:** Virgil Avenue appears to be developed with undeveloped land further east **South:** Undeveloped land **West:** Westmoreland Avenue appears to be developed with undeveloped land further west
1920, 1921	Relatively unchanged	**North:** Small structures appear to be developed **East:** Small structures appear to be developed **South:** Small structures appear to be developed **West:** Small structures appear to be developed
1926	Several structures appear to be developed	**North:** Relatively unchanged **East:** Relatively unchanged **South:** Relatively unchanged **West:** Relatively unchanged
1953, 1966, 1972, 1981, 1991	Shading indicative of urban development	**North:** Shading indicative of urban development **East:** Shading indicative of urban development **South:** Shading indicative of urban development **West:** Shading indicative of urban development
2012, 2015, 2018, 2022	Structures are not depicted on this map	Structures are not depicted on this map

Copies of the historical topographic maps provided by EDR are included as Appendix H.

5.8 HISTORIC OIL AND GAS MAPS

Citadel reviewed information available on-line through the California Department of Conservation's website. The Geological Energy Management Division (CalGEM) Online Mapping System (COMS) shows that there is an oil well located at the Site. The oil well is identified by API 0403726259. According to COMS, the well operator for the well is listed as Wilson Oil Co. and the status for the well is idle. Additional information from well documents was not available.

The presence of a former on-site oil well represents a significant environmental concern.

5.9 INTERVIEWS

Citadel interviewed Mr. Casey Lins during the Site reconnaissance. Mr. Lins was not aware of any historic or current environmental concerns or hazards at the Site. Citadel also submitted a User Questionnaire to the Client.

The completed User Questionnaire was not provided to Citadel at the time of this report. A copy of Citadel's User Questionnaire can be found in Appendix I.

5.10 ENVIRONMENTAL LIEN

Citadel contracted with EDR to perform an Environmental Lien Search for the Site. The Environmental Lien Search report reviewed did not identify any current environmental liens or other activity and use limitations (AUL) for the Site. A deed dated August 14, 2024, was included in the report. The deed granted the title from California Association of Realtors, Inc. to Real Estate Business Technologies.

A copy of the environmental lien and AUL search can be found in Appendix J.

5.11 SUMMARY OF SITE HISTORY

A review of historical sources showed that the Site was undeveloped land as early as 1894. Five single-family residential structures were constructed on the Site between 1880 and 1911. The structures were demolished in 1957 and 1961 as portion of the Site were developed with a surface parking lot. The current commercial office building was built in 1965. Historical occupants include various professional office tenants since 1965. The Site was solely occupied by the California Association of Realtors since 1990.

The following provides a brief history of nearby properties:

- The property to the north of the Site appeared to be undeveloped land as early as 1894. Two single-family residential structures were built in 1921. The structures were demolished by 1964 and replaced with the current commercial office structure and apartment structure. Historical occupants of the commercial structure include various office tenants from 1992 to 2005 and various medical office tenants since 2010.
- South Virgil Avenue appeared to be developed to the east of the Site by 1894 with undeveloped land further east. Two single-family residential structures appeared to be developed by 1921. A third single-family residential structure appeared to be developed by 1928. All previously identified structures appeared to have been demolished and replaced with the current commercial office structure and surface parking lot by 1964. Historical occupants include residences from 1921 to 1964 and various office tenants since 1964.
- The property to the south of the Site appeared to be undeveloped land as early as 1894. Two multi-family residential structures appeared to be developed by 1921. The structures appeared to have been demolished and replaced with the current commercial structure and a gasoline service station. The service station appeared to have been demolished by 1979 and the current commercial structure appeared to have been developed by 1981.
- Westmoreland Avenue appeared to be developed to the west of the Site as early as 1894. A single-family residential structure appeared to be developed by 1907. The structure appeared to have been demolished and replaced by two single-family residential structures by 1921. One of the residential structures was demolished and

replaced with a multi-family residential structure by 1950. The remaining single-family residential structure appeared to have been demolished and replaced with the current multi-family residential structure by 1989. Historical occupants include residences.

6.0 REGULATORY AGENCY REVIEW

6.1 DATABASE REVIEW

As part of the Phase I ESA, Citadel utilized EDR of Milford, Connecticut, as an information source for regulatory agency database records.

The following summary of the database information is divided into five columns. The first column identifies the environmental database researched; the second column indicates the distance from the Site that was used for the research; the third column indicates if the Site was identified in the specified database; the fourth column lists the number of listings identified on the database within the specified distance of the Site; and the fifth column indicates if the sites identified are potential environmental concerns to the Site.

Although locations of the orphan sites are frequently unknown, Citadel attempts to evaluate the potential adverse environmental impact that these facilities may have on the Site. This evaluation consists of reviewing street names in an effort to learn whether the street on which the Site is located lies within the search distance of the subject property, a drive-by view of surrounding properties during the Site visit, and evaluating the Site type and information provided by government agencies. The orphan sites included in the following table are those Citadel identified as potentially located within the identified search distance.

Database	Radius	Site Identified	No. of Listings Identified	Potential Environmental Concern to the Site
National Priorities List	1 mile	No	0	
RCRA Corrective Action Treatment/Storage/Disposal (TSD) Facilities (CORRACTS)	1 mile	No	0	
Delisted National Priorities List	1 mile	No	0	
CERCLIS Sites	½ mile	No	0	
CERCLIS No Further Remedial Action Planned (NFRAP) Sites	½ mile	No	1	No
RCRA Non-Corrective Action TSD Facilities	½ mile	No	0	
State/Tribal Voluntary Cleanup Sites	½ mile	No	1	No
State/Tribal Leaking Registered Storage Tank Sites	½ mile	No	34	No, see discussion below
State/Tribal Brownfield Sites/CERCLIS Equivalent	1 mile	No	0	
Historic CORTESE List	½ mile	No	18	No, see discussion below
State/Tribal Solid Waste Landfill Sites/Facilities	½ mile	No	0	
Federal/State/Tribal Engineering Controls Registries	½ mile	No	0	

Database	Radius	Site Identified	No. of Listings Identified	Potential Environmental Concern to the Site
Federal/State/Tribal Institutional Controls Registries	½ mile	No	0	
RCRA Large Quantity Generators	¼ mile	No	4	No, see discussion below
RCRA Small Quantity Generators	¼ mile	No	9	No, see discussion below
RCRA Non Generators	¼ mile	No	41	No, see discussion below
State/Tribal Registered Storage Tank Sites	¼ mile	No	28	No, see discussion below
HIST UST	¼ mile	No	7	No, see discussion below
CA FID UST	¼ mile	No	14	No, see discussion below
SWEEPS UST	¼ mile	No	14	No, see discussion below
Facility Index System (FINDS)	Site	No	0	
HAZNET	Site	No	0	
Orphan	N/A	No	2	No

A brief discussion of select facilities and their database listings are included following the table. The full report provided by EDR and reviewed by Citadel can be found in Appendix K.

Site Name	LSD City of Los Angeles Bureau of Sanitation
Database(s)	E MANIFEST
Address	525 South Virgil Avenue
Distance/Direction	Target Property
Comments	The Site was identified on the E MANIFEST for the generation of 0.12 pounds of regulated medical waste in 2021. The waste generator was identified as the Los Angeles Bureau of Sanitation Livability Servies Division. This division operates programs including a city wide receptacle collection program for helping to clean homeless encampments. It is likely that any waste removed from the property was not generated on-site. The presence of the Site on this database indicates proper disposal of hazardous waste. Based on the lack of reported spills or leaks, type of waste, and proper disposal, this listing is not expected to represent a significant environmental concern.

Site Name	Lasan Livability Services Division
Database(s)	E MANIFEST
Address	539 South Virgil Avenue
Distance/Direction	South adjoining property and downgradient of the Site
Comments	This property was identified on the E MANIFEST database for the generation of 0.005 pounds of regulated medical waste. Based on the lack of reported spills or leaks and type of waste generated, this listing is not expected to represent a significant environmental concern.

Site Name	LSD City of Los Angeles Bureau of Sanitation

Database(s)	E MANIFEST
Address	505 South Virgil Avenue
Distance/Direction	North adjoining property and upgradient of the Site
Comments	The Site was identified on the E MANIFEST for the generation of 0.007 pounds of regulated medical waste in 2021. Based on the lack of reported spills or leaks, type of waste, and proper disposal, this listing is not expected to represent a significant environmental concern.

Site Name	Carpenters Trust
Database(s)	CA LUST, CA CORTESE, CA HIST CORTESE, CA CERS
Address	2951 West 6th Street
Distance/Direction	275 feet southwest and downgradient of the Site
Comments	This property was identified as a leaking underground storage tank (LUST) cleanup Site. An unauthorized release of gasoline impacting groundwater was discovered during the removal of three 10,000-gallon gasoline USTs and one 500-gallon waste oil UST in 1989. Initial sampling reported elevated concentrations of total petroleum hydrocarbons as gasoline (TPH-g) and benzene in soil. Site remediation involved the extraction of approximately 2,100 pounds of vapor phase hydrocarbons, over-excavation of approximately 576 cubic yards of contaminated soil, and pumping out approximately 71,750 gallons of contaminated groundwater. The final groundwater monitoring report completed in 2010, delineated contaminant plume to be within the property boundaries. The Los Angeles Regional Water Quality Control Board (LARWQCB) provided regulatory oversight and issued case closure on April 11, 2011. Based on case closure under regulatory oversight, downgradient location, distance, and delineated contaminant plumes, this former release is not expected to represent a significant environmental concern.

Maps showing the location of these facilities and additional information are provided in the Government Records Report in Appendix K.

6.2 VAPOR ENCROACHMENT CONDITION

According to ASTM E2600-22, the goal of conducting a vapor encroachment screening on a parcel of property is to identify a vapor encroachment condition (VEC), which is the presence or likely presence of chemicals of concern vapors in the subsurface of the target property (TP) caused by the release of vapors from contaminated soil or groundwater or both either on or near the target property as identified by Tier 1 or Tier 2 procedures. The purpose of Tier 1 is to conduct a screen using Phase I ESA-type information to determine if a VEC exists at the target property. If the Tier 1 screen cannot rule out the possibility of a VEC existing at the target property, then a Tier 2 screen can be conducted. Tier 2 applies numeric screening criteria to existing or newly collected soil, soil gas, and/or groundwater testing results to evaluate whether or not a VEC can be ruled out. Tier 2 has two data collective components: non-invasive and invasive.

Tier 1 screening begins with the default area of concern (AOC) defined by the approximate minimum search distances adjusted as appropriate for local conditions, and then determining if known or suspected contaminated properties with contaminants of concern (COCs) exist within the established AOC. The default AOC is one third of a mile around the TP for COCs and one-

tenth of a mile for petroleum hydrocarbon COCs. The AOC is measured from the TP boundary to a contaminated property with known or suspected COC contamination of soil or groundwater or both. The default AOC may be expanded or reduced by the environmental professional (adjusted AOC) using experience and professional judgment, based on factors like groundwater flow direction, subsurface characteristics, surficial features and man-made features.

If groundwater flow direction is known or can be inferred from the Phase I ESA investigation of the TP, the default AOC in the down-gradient direction may be reduced to the area within the critical distance of 100 feet. The AOC in the cross-gradient direction may also be reduced, depending upon the critical distance and the width of the COC-contaminated plume associated with a known or likely COC-contaminated property located in a cross-gradient direction from the TP. The critical distance is the lineal distance in any direction between the nearest edge of the contaminated plume and the nearest TP boundary and is equal to 100 feet for COCs or 30 feet for dissolved petroleum hydrocarbon COCs.

For a COC-contaminated property identified in Tier 1 located down-gradient from the TP, it is not necessary to have information on migrating groundwater contaminated plume dimensions as the critical distance is measured from the nearest TP boundary to the source of contamination at the off-site down-gradient property. In this case, the AOC may be reduced to the area within the critical distance.

For a contaminated property identified in Tier 1 located crossgradient from the TP, the AOC will be the area within the critical distance plus one half of a reasonable estimation of the contaminated plume width (at the point nearest the closest TP boundary) that might be associated with the nearby known or suspected COC-contaminated property (that is, the COC-contaminated property where the groundwater contamination originated). The environmental professional's judgment and experience can be used to estimate the width of the COC-contaminated plume that might be associated with the nearby known or suspected COC-contaminated property. If it is not possible to estimate the contaminated plume width, then the AOC cannot be reduced in the cross-gradient direction.

Citadel reviewed information provided by EDR regarding nearby properties to evaluate for potential on-Site vapor encroachment concerns from off-site sources. According to EDR, no historical releases of petroleum products from a leaking underground storage tank (LUST) occurred within 0.25-mile and upgradient of the Site.

EDR also provided the following listings on the Historical Gas Station and Dry Cleaners databases as within 0.125-mile and upgradient, 365 feet and cross-gradient, or 100 feet and downgradient of the Site.

Historical Gas Stations	
Site Name	Saxman Ray
Address	534 South Westmoreland Avenue
Distance/Direction	60 feet south and downgradient of the Site
Comments	According to EDR, the property located at 534 South Westmoreland Avenue was occupied as an auto repair and service station in 1929 and an auto repair shop in 1937. The property is currently developed with a multi-tenant commercial structure including an auto body shop. A previous subsurface investigation conducted at the Site in 2018 did not identify contaminants of concern commonly associated with auto repair and gasoline service station activities in soil or soil gas samples. Based on the lack of reported contaminants and downgradient location of the

Historical Gas Stations	
	auto repair shop, this listing is not likely to have adversely affected the Site.
Site Name	Tapias Jose P
Address	3003 West 6th Street
Distance/Direction	South adjoining property and downgradient of the Site
Comments	According to EDR, The property located at 3003 West 6th Street, was occupied as a gasoline service station from 1969 to 1979. Additional historical resources indicate that the property was developed with various generations of service stations from 1950 to 1977. The service station was demolished by 1979 and the current commercial structure was developed by 1981. The former service station was located approximately 100 feet south of the Site boundary. A previous subsurface investigation conducted at the Site in 2018 did not identify contaminants of concern commonly associated with auto repair and gasoline service station activities in soil or soil gas samples. Based on the redevelopment of the property, downgradient location, distance from the service station to the Site, and lack of contaminants reported in soil samples collected along the southern property boundary, this listing is not likely to have adversely affected the Site.
Site Name	Fusco Frank
Address	3029 to 3033 West 6th Street
Distance/Direction	South adjoining property and downgradient of the Site
Comments	According to EDR, this property was occupied as a gasoline service station from 1969 to 1975. Additional historical references indicate that the property was developed with a service station as early as 1950. The service station appeared to have been redeveloped into a new configuration by 1979. The service station was demolished and replaced with the current multi-tenant retail structure by 1989. The service station structure was likely located approximately 150 feet south of the Site boundary. Based on the redevelopment of the property, downgradient location, distance from the service station to the Site, and lack of contaminants reported in soil samples collected along the southern property boundary, this listing is not likely to have adversely affected the Site.

Historical Dry Cleaners	
Site Name	Kays Cleaners
Address	3033 West 6th Street
Distance/Direction	Approximately 50 feet south and downgradient of the Site
Comments	According to EDR, the property located at 3033 West 6th Street was occupied as a drycleaning facility from 2001 to 2008. This property was developed with the current multi-tenant commercial retail structure by 1928 and the drycleaning facility likely occupied one of the tenant spaces. A previous subsurface investigation completed for the Site in 2018 reported elevated concentrations of TCE in soil gas samples. During the previous on-site investigation, samples collected along the Site southern boundary with the former cleaners facility did not report elevated concentrations tetrachloroethene (PCE) or TCE. However, soil vapor samples collected from sample locations along the western boundary of the Site building reported elevated concentrations of TCE. It could not be determined if the former dry cleaner was the likely source of contamination on-site, however no other potential sources were identified within the vicinity of the Site. Based on documented on-site TCE contamination in soil vapor, this listing is likely to have adversely affected the Site.

Additional properties on the Historical Gas Stations and Dry Cleaners databases are located greater than 235 feet and 318 feet from the Site, respectively. Additional information on these properties can be reviewed in the vapor encroachment screen provided by EDR, which is included as Appendix L.

6.3 REGULATORY AGENCIES

Local and state agencies, such as environmental health departments, fire prevention bureaus, and building and planning departments are contacted to identify any current or previous reports of hazardous materials use, storage, and/or unauthorized releases that may have impacted the Site.

BUILDING DEPARTMENT

Citadel contacted the City of Los Angeles Building Department for information regarding the Site in order to identify historical tenants and property use. Please see Section 5.2 for further discussion.

FIRE DEPARTMENT

The City of Los Angeles Fire Department (LAFD) has recently issued Current Hazardous Materials Inventory (HMI), Current UST Inventory, and Historical UST Inventory Lists of May 1, 2025. The Site was not identified on these lists.

CALIFORNIA ENVIRONMENTAL PROTECTION AGENCY

The California EPA (CalEPA) Regulated Site Portal combines data of environmentally regulated sites and facilities in California into a single, searchable database. The portal provides an overview of regulated activities across the spectrum of environmental programs for any given location in California. These activities include hazardous materials and waste, state and federal cleanups, impacted ground and surface waters, and toxic materials. Citadel reviewed the Site Portal Profile for the Site addresses 525 South Virgil Avenue. The Site was not identified in the database.

AIR QUALITY MANAGEMENT DISTRICT

Citadel reviewed information available on-line through the South Coast Air Quality Management District's Facility Information Detail (FIND) database

The Site was identified on the database for the following:

- California Association of Realtors (Facility ID No. 85510)
  - No additional information or permits were available

While the Site is identified on the FIND database, there is no evidence of equipment operation at the Site. Therefore, the Site's presence on this database does not represent a significant environmental concern.

REGIONAL WATER QUALITY CONTROL BOARD

The GeoTracker Database is the California State Water Resources Control Board's (SWRCB) Internet-accessible database system used by the SWRCB, regional boards, and local agencies

to track and archive compliance data from authorized or unauthorized discharges of waste to land, or unauthorized releases of hazardous substances from underground storage tanks. According to GeoTracker, Carpenters Trust, located at 2951 West 6th Street, approximately 275 feet southeast and downgradient of the Site, is listed as a LUST Cleanup Site. According to information provided by GeoTracker, a gasoline leak was reported in 1989 during tank removal activities. The case was completed and closed by the LARWQCB on April 11, 2011. Based on the distance and closure status, this property is not a significant environmental concern.

7.0 DATA GAPS

A data gap is a lack of or inability to obtain information despite good faith efforts to gather such information. A data failure is a failure to achieve the historical research objectives even after reviewing the standard historical sources that are reasonably ascertainable and likely to be useful.

The following data gaps have been identified during the course of this investigation:

- Additional governmental agencies that are not included in the Government Records report may maintain information regarding environmental conditions at the Site and nearby facilities.

With regard to these data gaps, Citadel believes that the most significant potential sources for on-site contamination have been identified during the current investigation and the Phase I ESA was performed in compliance with all appropriate inquiry, published in 40 CFR 312.

8.0 FINDINGS

Citadel was contracted by Shatto Emet QOZB LP (Client) to perform a Phase I ESA of the property located at 525 South Virgil Avenue, in the City of Los Angeles, Los Angeles County, California; hereinafter referred to as the "Site."

Current Site Conditions

The Site consists of one four-story multi-tenant office structure of approximately 56,072 square feet (SF) and asphalt paved parking areas. Access to the Site parking areas is from Westmoreland Avenue to the west. At the time of the Site reconnaissance, the Site was unoccupied.

Stationary equipment at the Site includes cable-traction elevator equipment. In general, the Site appeared to be well maintained.

Site History

A review of historical sources showed that the Site was undeveloped land as early as 1894. Five single-family residential structures were built between 1880 and 1911. The structures were demolished in 1957 and 1961 as portion of the Site were developed with a surface parking lot. The current commercial office building was built in 1965. Historical occupants include various professional office tenants since 1965. The Site was solely occupied by the California Association of Realtors since 1990.

Previous Environmental Reports

Citadel reviewed the following previous environmental reports for the Site:

- California Environmental (CE) performed a Phase I ESA at the Site in April 2018. At the time of the report, the Site was developed with the current commercial structure and surface parking lot. The report identified the Sites location within a Methane Hazard Zone and the presence of an abandoned oil well. The report concluded that the location within the Methane Hazard Zone represented an environmental concern and recommended a soil gas screening survey to evaluate for the presence of methane in the shallow subsurface as well as locating the oil well and abandoning to current standards. CE also identified an auto repair facility on a southwest adjoining property as an environmental concern and recommended sampling along the southern Site boundary.

- CE performed a Phase II Testing Report at the Site in September 2018. The investigation involved the advancement of five exterior borings to 15 feet below ground surface (bgs) and one interior boring to five feet bgs. The borings were placed primarily along the southern boundary of the Site near the auto repair facility. The interior boring was placed in the approximate location of the former oil well. The oil well could not be definitively located as reinforced concrete and electrical equipment produced high levels of interference during the geophysical survey.

  Ten soil samples were collected from five and 15 feet bgs and analyzed for volatile organic compounds (VOCs) and total petroleum hydrocarbons (TPH). No contaminants of concern were reported above their respective reporting limits in any soil sample.

  A total of 11 soil gas probes were installed across the 6 borings to a maximum depth of 15 feet bgs. Soil gas samples were analyzed for VOCs. Laboratory analysis of soil gas found concentrations of trichloroethene (TCE) in one five-foot sample and one 15-foot sample at r concentrations of 0.74 micrograms per liter (µg/l) and 0.39 µg/l, respectively. CE evaluated their results against an attenuation factor (AF) for a future commercial property (0.0005) resulting in predictive TCE concentration below the DTSC regulatory screening level (SL) of 3.0 µg/m^3 for ambient air inside a future commercial use building. At the time of the report, the Site was planned for redevelopment with a mixed-use building with ground floor commercial tenants.

  The report concluded that there was no evidence of a significant release of TPH or VOCs. The low concentrations of TCE in soil gas were considered by CE to be de minimis and did not require a remedial response or agency notification. CE recommended that a geophysical survey would be required to locate the buried oil well and a methane survey would need to be conducted prior to the demolition of the current on-site structure.

  While the previous report concluded that the reported TCE concentrations were de minimis, based on current regulatory standards, these TCE concentrations are considered an environmental concern. These concentrations convert to 740 micrograms per cubic meter (µg/m^3) and 390 µg/m^3, exceeding the current screening threshold of 100 µg/m^3. Based on current regulatory standards, the reported TCE concentrations are expected to represent a significant environmental concern.

Environmental Databases

The Site was identified on the E MANIFEST for the generation of 0.12 pounds of regulated medical waste in 2021. The waste generator was identified as the Los Angeles Bureau of Sanitation Livability Servies Division. This division operates programs including a city wide receptacle collection program for helping to clean homeless encampments. It is likely that any waste removed from the property was not generated on-site. The presence of the Site on this database indicates proper disposal of hazardous waste. Based on the lack of reported spills or leaks, type of waste, and proper disposal, this listing is not expected to represent a significant environmental concern.

Vapor Encroachment Condition

Citadel reviewed information provided by Environmental Data Resources (EDR) regarding nearby properties to evaluate for potential on-Site vapor encroachment concerns from off-site sources. According to EDR, no historical releases of petroleum products from a leaking underground storage tank (LUST) occurred within 0.25-mile and upgradient of the Site.

The southwest and southeast adjoining properties were identified on the Historical Gas Station database:

- The property located at 534 South Westmoreland Avenue was occupied as an auto repair and service station in 1929 and an auto repair shop in 1937. The property is currently developed with a multi-tenant commercial structure including an auto body shop. A previous subsurface investigation conducted at the Site in 2018 did not identify contaminants of concern commonly associated with auto repair and gasoline service station activities in soil or soil gas samples. Based on the lack of reported contaminants and downgradient location of the auto repair shop, this listing is not likely to have adversely affected the Site.
- The property located at 3003 West 6th Street, was occupied as a gasoline service station from 1969 to 1979. Additional historical resources indicate that the property was developed with various generations of service stations from 1950 to 1977. The service station was demolished by 1979 and the current commercial structure was developed by 1981. The former service station was located approximately 100 feet south of the Site boundary. A previous subsurface investigation conducted at the Site in 2018 did not identify contaminants of concern commonly associated with auto repair and gasoline service station activities in soil or soil gas samples. Based on the redevelopment of the property, downgradient location, distance from the service station to the Site, and lack of contaminants reported in soil samples collected along the southern property boundary, this listing is not likely to have adversely affected the Site.

The southwest adjoining property was identified on the Historical Dry Cleaner database:

- The property located at 3033 West 6th Street was occupied as a drycleaning facility from 2001 to 2008. This property was developed with the current multi-tenant commercial retail structure by 1928 and the drycleaning facility likely occupied one of the tenant spaces. A previous subsurface investigation completed for the Site in 2018 reported elevated concentrations of TCE in soil gas samples. During the previous on-site investigation, samples collected along the Site southern boundary with the former cleaners facility did not report elevated concentrations of PCE or TCE. However, soil vapor samples collected from sample locations along the western boundary of the Site

building reported elevated concentrations of TCE. It could not be determined if the former dry cleaner was the likely source of contamination on-site, however no other potential sources were identified within the vicinity of the Site. Based on documented on-site TCE contamination in soil vapor, this listing is likely to have adversely affected the Site.

Regulatory Agencies

Citadel reviewed information available on-line through the South Coast Air Quality Management District's Facility Information Detail (FIND) database

The Site was identified on the database for the following:

- California Association of Realtors (Facility ID No. 85510)
  - No additional information or permits were available

While the Site is identified on the FIND database, there is no evidence of equipment operation at the Site. Therefore, the Site's presence on this database does not represent a significant environmental concern.

9.0 CONCLUSIONS AND RECOMMENDATIONS

According to ASTM Standard of Practice E1527-21, recognized environmental conditions (REC) fall under three specific categories when evaluating a site or properties within the site vicinity. These categories are defined below.

A recognized environmental condition, or REC, means the (1) presence of any hazardous substances or petroleum products in, on, or at the subject property due to a release to the environment; (2) the likely presence of hazardous substances or petroleum products in, on, or at the subject property due to a release or likely release to the environment; or (3) the presence of hazardous substances or petroleum products in, on, or at the subject property under conditions that pose a material threat of a future release to the environment. De minimis conditions are not recognized environmental conditions.

A controlled recognized environmental condition, or CREC, is a recognized environmental condition affecting the subject property that has been addressed to the satisfaction of the applicable regulatory authority or authorities with hazardous substances or petroleum products allowed to remain in place subject to implementation of required controls (for example, activity and use limitations or other property use limitations).

An historical recognized environmental condition, or HREC, is a previous release of hazardous substances or petroleum products affecting the subject property that has been addressed to the satisfaction of the applicable regulatory authority or authorities and meeting unrestricted use criteria established by the applicable regulatory authority or authorities without subjecting the subject property to any controls (for example, activity and use limitations or other property use limitations).

According to ASTM E2600-22, the goal of conducting a vapor encroachment screening on a parcel of property is to identify a vapor encroachment condition (VEC), which is the presence or likely presence of chemicals of concern vapors in the subsurface of the target property caused by the release of vapors from contaminated soil or groundwater or both either on or near the

target property as identified by Tier 1 or Tier 2 procedures. The purpose of Tier 1 is to conduct a screen using Phase I ESA-type information to determine if a VEC exists at the target property. If the Tier 1 screen cannot rule out the possibility of a VEC existing at the target property, then a Tier 2 screen can be conducted. Tier 2 applies numeric screening criteria to existing or newly collected soil, soil gas, and/or groundwater testing results to evaluate whether a VEC can be rules out. Tier 2 has two data collective components: non-invasive and invasive.

Based on a review of historical and present records, and Site reconnaissance, Citadel believes that sufficient information was collected and evaluated for the Site to determine if a REC, HREC, CREC, or a de minimis condition exists. Based on our review, reported release incidents that would represent RECs in connection with the Site or a source of a release that would be likely to contribute to a VEC was not identified. Citadel identified the following environmental concerns:

- Records reviewed indicate that a former oil well is located at the Site. Additional information regarding the well was not available. The former on-Site oil well represents an environmental concern due to unknown handling and disposal of soil during the construction of oil well. The potential for methane and potential dumping of drilling muds is considered a REC.
- A previous Phase II Investigation completed for the Site in 2018 identified elevated concentrations of TCE in soil vapor. TCE was reported at of 0.74 µg/l and 0.39 µg/l from two locations along the western boundary of the Site building. These concentrations require additional investigation based on current regulatory guidelines and are considered a REC.

No evidence for designating the Site as an HREC or CREC from reviews of historical documents and present Site conditions was found. Citadel recommends conducting additional investigation into the former Site use as a gasoline service station and dry cleaning facility. If the Site is redeveloped, the former oil well will need to be re-abandoned to current CalGEM standards. Due to the presence of TCE in the subsurface soil vapor, Citadel recommends conducting a Phase II Subsurface investigation to evaluate the current soil vapor conditions of the previously identified TCE contamination in soil vapor.

The Site is located within the City of Los Angeles Methane Zone recognized by the Los Angeles Department of Building and Safety. For sites within the Methane Zone, the Los Angeles Department of Building and Safety through Chapter 71 of the Los Angeles Building Code requires that subsurface soil vapor sampling for methane be conducted prior to any development.

The current Site building was constructed prior to bans using ACBMs, LBP, and PCBs in electrical equipment came into effect in 1989, 1978, and 1978, respectively. No testing is known to have been performed to evaluate for the presence of ACBMs, LBP, or PCBs at the Site.

Prior to renovation or demolition of building components, particularly roofing materials, Citadel recommends that the Client perform a survey for ACBMs, LBP, and PCBs. Such surveys should be performed to identify if ACBMs, LBP, or PCBs are present and to ensure proper handling and disposal and to allow for measures to protect both worker and building occupant safety during routine building maintenance, renovation or demolition.

10.0 LIMITATIONS

The information and opinions rendered in this report are exclusively for use by the Client. Citadel will not distribute this report without the Client's written consent, except as may be required by law or court order. The recommendations expressed in this report took into consideration the purpose and scope of this limited assignment. We accept responsibility for the competent performance of our duties in executing the assignment and preparing this report in accordance with the normal standards of our profession but disclaim any responsibility for consequential damages resulting from inaccuracies in information provided by the Client, federal, state, county, or local regulatory agencies.

11.0 DISCLAIMER

The services performed by Citadel Environmental Services, Inc. ("Citadel"), d.b.a. Citadel EHS, in connection with this Report were performed in accordance with generally and currently accepted engineering practices and principles; provided, however, Citadel completed such services as directed by the Client and the recommendations described in this Report are therefore limited in purpose and scope. The procedures and methodologies used by Citadel in its performance of services, and the recommendations contained herein, are not intended to meet the requirements under any specific laws or regulatory guidelines unless expressly set forth in the Proposal.

The recommendations and conclusions set forth in this Report are based on information and data available to Citadel during the course of its performance of the services. Citadel relied on the information and data provided by or on behalf of Client, including, if applicable, historical and present operations, conditions and test data, and Citadel assumed all such information and data was correct and complete. Citadel shall not be liable for any damages or losses resulting from inaccuracies of, or omissions from, information or data provided by or on behalf of the Client, any interested third-parties, or any federal, state, county, or local governmental authority, or otherwise available in the public domain.

The information contained in this Report and conclusions resulting therefrom are based solely on information available to Citadel at the time of its performance of services, and from observations and perceived conditions and materials existing on the date of Citadel's limited survey of the site, if applicable. Citadel disclaims any inaccuracy in the Report as a result of any part or parcel of property to which Citadel was not provided access, or which was concealed, including, but not limited to, wall cavities/chases, ceiling plenums, below floor finishes, crawlspaces, below grade, beneath existing structures, or behind electrical panels.

The findings and recommendations presented in this Report are based upon observations of present conditions and may not necessarily indicate future conditions. No conclusions should be construed or inferred other than those expressly stated in this Report. EXCEPT FOR ANY WARRANTIES EXPRESSLY SET FORTH IN THE PROPOSAL OR OTHER WRITTEN AGREEMENT BETWEEN CITADEL AND CLIENT, CITADEL MAKES NO WARRANTIES HEREUNDER WITH RESPECT TO ANY INFORMATION CONTAINED IN THIS REPORT, EXPRESS OR IMPLIED, AND CITADEL HEREBY DISCLAIMS ALL OTHER WARRANTIES.

All testing and remediation methods have reliability limitations and no method nor number of sampling locations can guarantee that a hazard will be discovered if contamination or other evidence of the hazard is not encountered within the performance of the services as authorized. Reliability of testing or remediation varies according to the sampling frequency and other service

variables that were selected by Client. Citadel shall not be at fault or liable for any such limitations.

The information and opinions rendered in this report are exclusively for use and reliance by the Client. The information contained herein may not be used, disclosed, or copied without written permission of the Client and may not be relied upon without the written permission of Citadel.

12.0 REFERENCES

Agencies/Literature

California Department of Conservation, Division of Oil, Gas and Geothermal Resources, Online Mapping System (http://maps.conservation.ca.gov/doms/index.html).

California Department of Toxic Substances Control, EnviroStor. (http://envirostor.dtsc.ca.gov/public/).

California State Water Resources Control Board, GeoTracker. (http://geotracker.waterboards.ca.gov/).

City of Los Angeles, Bureau of Engineering, Department of Public Works, on-line parcel information. (www.navigatela.lacity.org).

Dibblee, T.W., and Ehrenspeck, H.E., ed., 1991, Geologic Map of the Hollywood and Burbank south half Quadrangles, Los Angeles County, California: Dibblee Geological Foundation, Dibblee Foundation Map DF-30, scale 1:24,000.

Environmental Data Resources, Inc., Certified Sanborn Map Report for 525 South Virgil Avenue, Los Angeles, California 90020, May 15, 2025. Inquiry 7989456.3.

Environmental Data Resources, Inc. EDR Aerial Photo Decade Package for 525 South Virgil Avenue, Los Angeles, California 90020, May 15, 2025. Inquiry 7989456.11.

Environmental Data Resources, Inc., EDR Building Permit Report for 525 South Virgil Avenue, Los Angeles, California 90020, May 15, 2025. Inquiry 7989456.7.

Environmental Data Resources, Inc., EDR City Directory Report for 525 South Virgil Avenue, Los Angeles, California 90020, May 21, 2025. Inquiry 7989456.5.

Environmental Data Resources, Inc., EDR Environmental Lien and AUL Search for 525 South Virgil Avenue, Los Angeles, California 90020, May 15, 2025. Inquiry 7989456.8s.

Environmental Data Resources, Inc., EDR Historical Topographic Map Report for 525 South Virgil Avenue, Los Angeles, California 90020, May 15, 2025. Inquiry 7989456.4.

Environmental Data Resources, Inc., EDR Radius Map Report for 525 South Virgil Avenue, Los Angeles, California 90020, May 15, 2025. Inquiry 7989456.2s.

Environmental Data Resources, Inc., EDR Vapor Encroachment Screen for 525 South Virgil Avenue, Los Angeles, California 90020, June 2, 2025. Inquiry 7989456.2s.

Los Angeles County Assessor's Office, on-line parcel information. (www.assessor.lacounty.gov).

Los Angeles County, Department of Public Works, Groundwater Well Database. (http://dpw.lacounty.gov/general/wells/).

Arcadis, Sami-annual Groundwater and Remedial Progress Monitoring Report, July through December 2010, Carpenters Trust, 2951 West 6th Street, Los Angeles, California, dated December 20, 2010.

California Environmental, Environmental Site Assessment – Phase I, Commercial Property, 518 & 526 South Westmoreland Avenue and 515, 517, 525, and 531 South Virgil Avenue, Los Angeles, California 90020, dated April 2018.

California Environmental, Phase II Testing, Commercial Property, 518 & 526 South Westmoreland Avenue and 515, 517, 525, and 531 South Virgil Avenue, Los Angeles, California 90020, dated September 26, 2018.

South Coast Air Quality Management District, on-line FINDs database. (http://www.aqmd.gov/webappl/fim/default.htm).

United States Department of Agriculture, National Resources Conservation Service, Web Soil Survey (http://websoilsurvey.sc.egov.usda.gov/App/WebSoilSurvey.aspx).

United States Fish & Wildlife Service, National Wetlands Inventory. (http://www.fws.gov/wetlands/Data/Mapper.html).

13.0 PROFESSIONAL CERTIFICATION

Citadel has completed a Phase I ESA of the property located at 525 South Virgil Avenue, in the City of Los Angeles, Los Angeles County, California. The Phase I ESA was performed at the Clients request in accordance with the American Society for Testing and Materials (ASTM) Standard of Practice E1527-21 and the standards of care and diligence normally practiced by recognized consulting firms in performing services of a similar nature.

The independent conclusions represent our professional judgment based on information and data available to Citadel during the course of this project. Information regarding historical and present operations, conditions and test data provided by the Client or their representative, is assumed to be correct and complete. The conclusions presented by this Phase I ESA are based on information provided to Citadel and from observations and perceived conditions existing on the date of the site reconnaissance.

In expressing the opinions stated in this report, Citadel has exercised the degree of skill and care ordinarily exercised by a reasonable prudent environmental professional. Documentation provided by the Client, Client-designated representatives, interested third-parties, or from the public domain, and referenced in preparation of the Phase I ESA report, have been assimilated with the understanding that Citadel assumes no responsibility or liability for their accuracy.

Report Prepared by:

Kyle Johnston
Staff Specialist

Report Reviewed by:

Mark Drollinger, M. Eng., CSP, CHMM
Principal, Engineering and Environmental Sciences

I declare that to the best of my professional knowledge and belief, I meet the definition of Environmental Professional as defined by the final All Appropriate Inquiry (AAI) Rule published in 40 CFR Part 312.10 (December 15, 2022). I have the specific qualifications based on education, training, and experience to assess a property of the nature, history, and setting described in this Phase I ESA. I have developed and performed the AAI in conformance with the standard and care of this Rule.

Mark Drollinger, M. Eng., CSP
Principal, Engineering and Environmental Sciences

CITADEL EHS
assess resolve strengthen

Appendix A
Figures

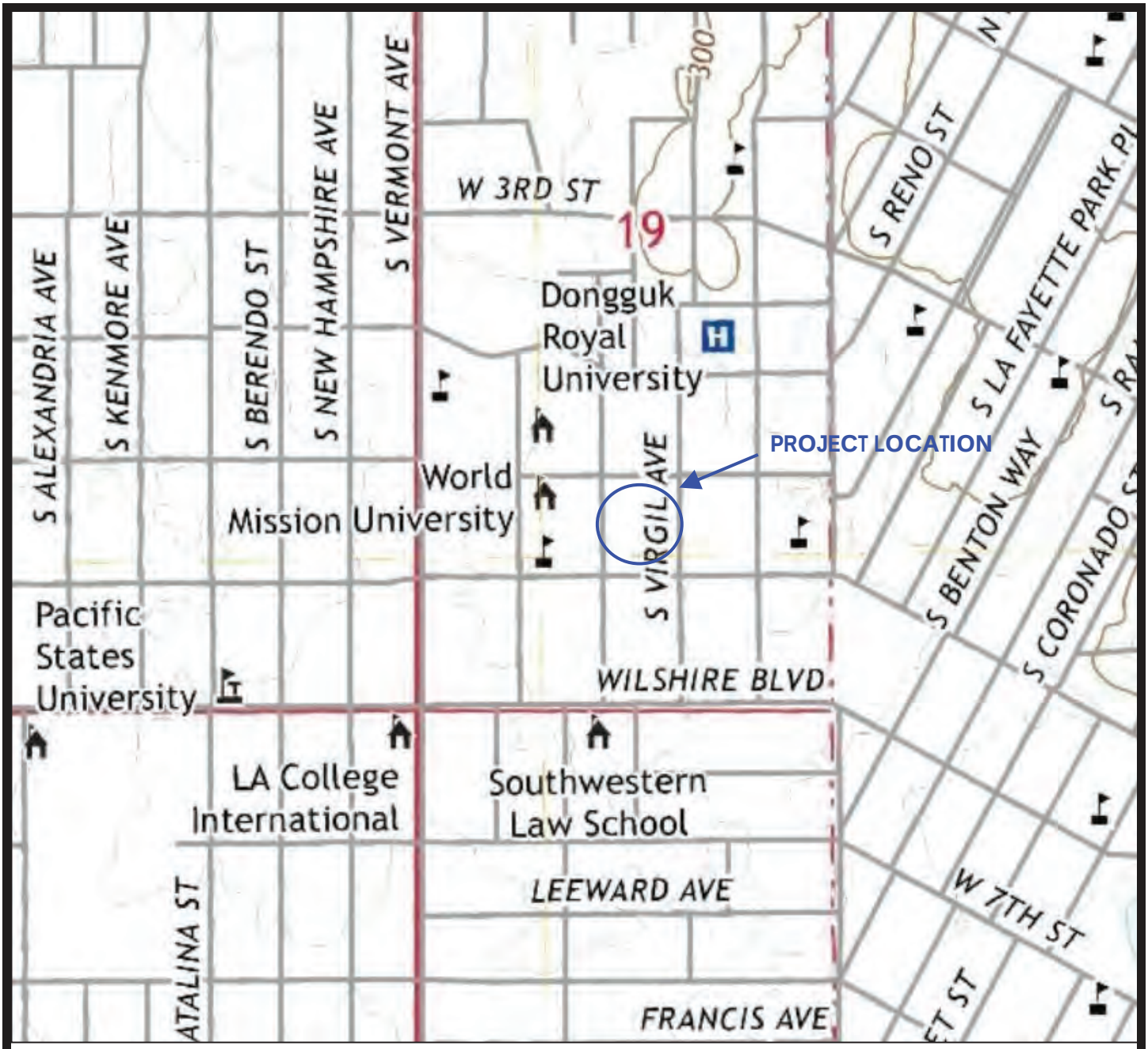

Source: EDR, Hollywood Quadrangle, 2022, 7.5 Minute Series

N

Not to Scale

CITADEL EHS
assess resolve strengthen

Shatto Emet QOZB LP

525 South Virgil Avenue
Los Angeles, California

Figure 1

PROJECT NO.: 2264.1006.0

DATE: JUNE 2025

Topographic Map



N

Not to Scale

CITADEL EHS
assess resolve strengthen

Shatto Emet QOZB LP

525 South Virgil Avenue
Los Angeles, California

Figure 2

PROJECT NO.:2264.1006.0

DATE: JUNE 2025

Site Map

Appendix B
Photographs

PHOTO LOG



PHOTO 1: Partial view of the Site building, looking southeast.



PHOTO 2: View of a geophysical boring location in the parking area.

CITADEL EHS
assess resolve strengthen

Shatto Emet QOZB LP

525 South Virgil Avenue
Los Angeles, California

Citadel Project No. 2264.1006.0

PHOTO LOG



PHOTO 3: Partial view of the main lobby area.



PHOTO 4: Partial view of an area utilized for storage.

PHOTO LOG



PHOTO 5: Partial view of typical office space.



PHOTO 6: Partial view of elevator equipment.

CITADEL EHS
assess resolve strengthen

Appendix C
EDR Aerial Photographs

525 South Virgil Avenue

525 South Virgil Avenue

Los Angeles, CA 90020

Inquiry Number: 7989456.11

May 15, 2025

The EDR Aerial Photo Decade Package

6 Armstrong Road, 4th floor
Shelton, CT 06484
Toll Free: 800.352.0050
www.edrnet.com

EDR Aerial Photo Decade Package

05/15/25

Site Name:

525 South Virgil Avenue
525 South Virgil Avenue
Los Angeles, CA 90020
EDR Inquiry # 7989456.11

Client Name:

Citadel EHS
1725 Victory Boulevard
Glendale, CA 91201
Contact: Kyle Johnston

Environmental Data Resources, Inc. (EDR) Aerial Photo Decade Package is a screening tool designed to assist environmental professionals in evaluating potential liability on a target property resulting from past activities. EDR's professional researchers provide digitally reproduced historical aerial photographs, and when available, provide one photo per decade.

Search Results:

Year	Scale	Details	Source
2020	1"=500'	Flight Year: 2020	USDA/NAIP
2016	1"=500'	Flight Year: 2016	USDA/NAIP
2012	1"=500'	Flight Year: 2012	USDA/NAIP
2009	1"=500'	Flight Year: 2009	USDA/NAIP
2005	1"=500'	Flight Year: 2005	USDA/NAIP
2002	1"=500'	Flight Date: June 10, 2002	USDA
1994	1"=500'	Flight Year: 1994	USGS/DOQQ
1989	1"=500'	Acquisition Date: August 22, 1989	USGS/DOQQ
1981	1"=500'	Flight Date: February 17, 1981	EDR Proprietary Brewster Pacific
1979	1"=500'	Flight Date: February 05, 1979	EDR Proprietary Brewster Pacific
1977	1"=500'	Flight Date: April 25, 1977	EDR Proprietary Brewster Pacific
1964	1"=500'	Flight Date: July 28, 1964	USGS
1954	1"=500'	Flight Date: October 27, 1954	USDA
1952	1"=500'	Flight Date: August 01, 1952	USGS
1948	1"=500'	Flight Date: July 10, 1948	USGS
1938	1"=500'	Flight Date: May 22, 1938	USDA
1928	1"=500'	Flight Date: January 01, 1928	FAIR
1923	1"=500'	Flight Date: January 01, 1923	FAIR

When delivered electronically by EDR, the aerial photo images included with this report are for ONE TIME USE ONLY. Further reproduction of these aerial photo images is prohibited without permission from EDR. For more information contact your EDR Account Executive.

Disclaimer - Copyright and Trademark Notice

This Report contains certain information obtained from a variety of public and other sources reasonably available to Environmental Data Resources, LLC. It cannot be concluded from this Report that coverage information for the target and surrounding properties does not exist from other sources. This Report is provided on an "AS IS", "AS AVAILABLE" basis. NO WARRANTY EXPRESS OR IMPLIED IS MADE WHATSOEVER IN CONNECTION WITH THIS REPORT. ENVIRONMENTAL DATA RESOURCES, LLC AND ITS SUBSIDIARIES, AFFILIATES AND THIRD PARTY SUPPLIERS DISCLAIM ALL WARRANTIES, OF ANY KIND OR NATURE, EXPRESS OR IMPLIED, ARISING OUT OF OR RELATED TO THIS REPORT OR ANY OF THE DATA AND INFORMATION PROVIDED IN THIS REPORT, INCLUDING WITHOUT LIMITATION, ANY WARRANTIES REGARDING ACCURACY, QUALITY, CORRECTNESS, COMPLETENESS, COMPREHENSIVENESS, SUITABILITY, MERCHANTABILITY, FITNESS FOR A PARTICULAR PURPOSE, TITLE, NON-INFRINGEMENT, MISAPPROPRIATION, OR OTHERWISE. ALL RISK IS ASSUMED BY THE USER. IN NO EVENT SHALL ENVIRONMENTAL DATA RESOURCES, LLC OR ITS SUBSIDIARIES, AFFILIATES OR THIRD PARTY SUPPLIERS BE LIABLE TO ANYONE FOR ANY DIRECT, INCIDENTAL, INDIRECT, SPECIAL, CONSEQUENTIAL OR OTHER DAMAGES OF ANY TYPE OR KIND (INCLUDING BUT NOT LIMITED TO LOSS OF PROFITS, LOSS OF USE, OR LOSS OF DATA), ARISING OUT OF OR IN ANY WAY CONNECTED WITH THIS REPORT OR ANY OF THE DATA AND INFORMATION PROVIDED IN THIS REPORT.

Any analyses, estimates, ratings, environmental risk levels, or risk codes provided in this Report are provided for illustrative purposes only, and are not intended to provide, nor should they be interpreted as providing any facts regarding, or prediction or forecast of, any environmental risk for any property. Only an assessment performed by a qualified environmental professional can provide findings, opinions or conclusions regarding the environmental risk or conditions in, on or at any property.

Copyright 2025 by Environmental Data Resources, Inc. All rights reserved. Reproduction in any media or format, in whole or in part, of any report or map of Environmental Data Resources, Inc., or its affiliates, is prohibited without prior written permission.

EDR and its logos (including Sanborn and Sanborn Map) are trademarks of Environmental Data Resources, LLC or its affiliates. All other trademarks used herein are the property of their respective owners.


N
YEAR 2020

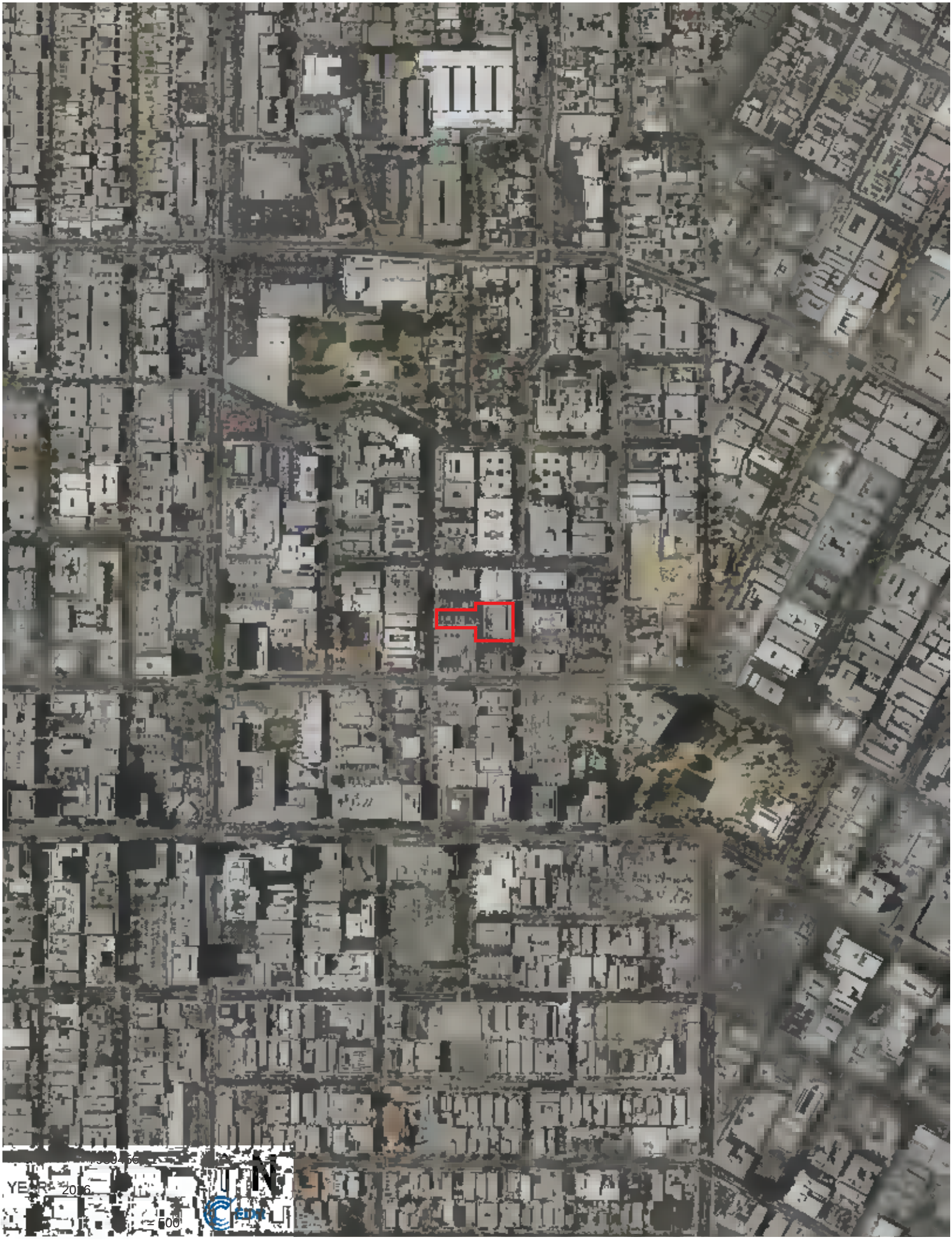
N
YEARS
2016
500


INQUIRY
7989456.11
YEAR
2012
500
N


INQUIRY
YEAR: 2000
÷ 500'
N


INQUIRY #: 7989456.11
200'
= 500'
N


YEAR: 2002


INQUIRY #: 23634.11
YEAR: 1994
1" = 100'
N

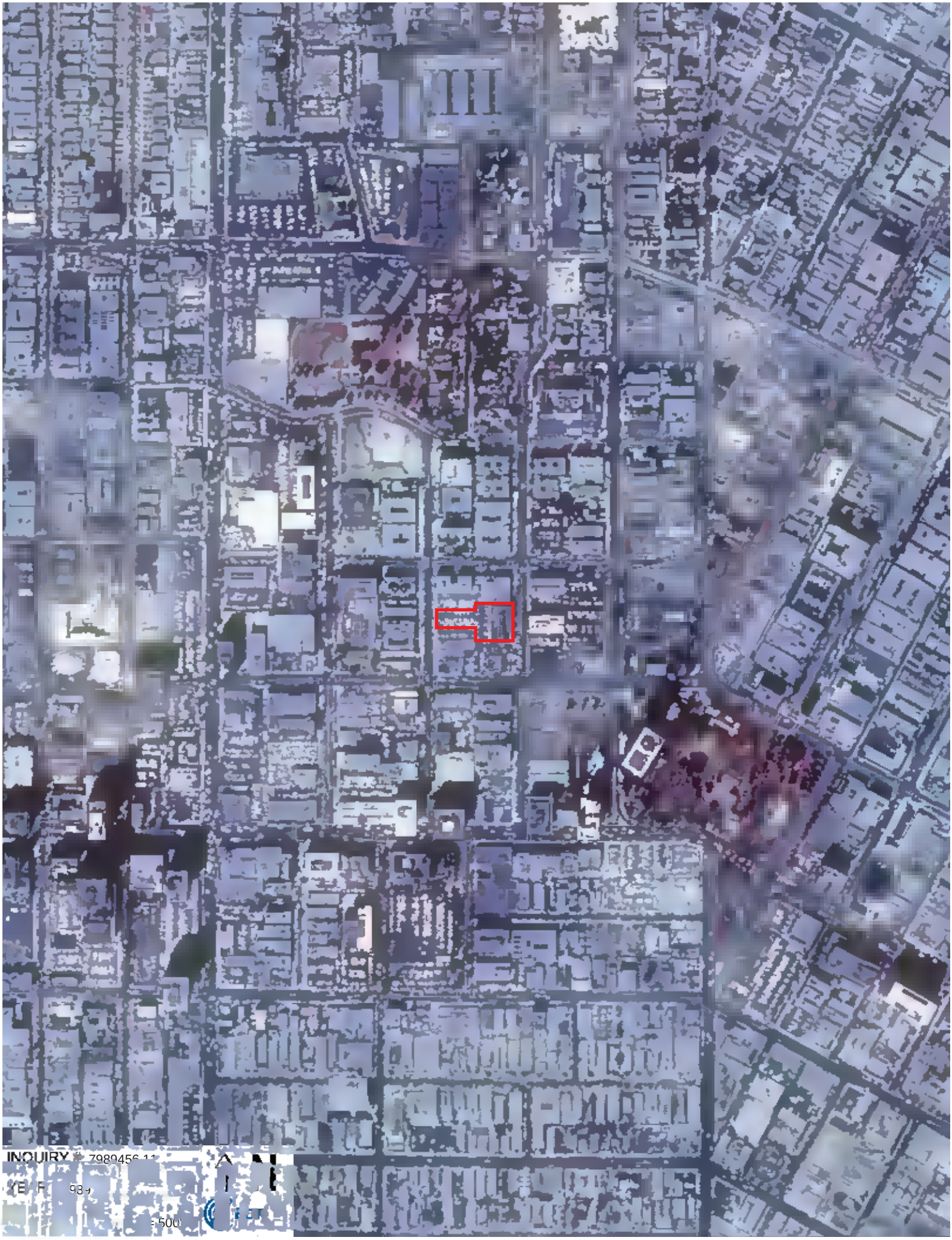
INQUIRY #
500'

7989456.11
1981
500'
N
EDR

INQUIRY 7989456.11
YEAR 1970
500'
N


79894
1627
= 500'


1964
500


INQUIRY: 79894.11
YEAR: 1954
1"=500'
TN


N


INQUIRY #: 70894436.11
N


INQUIRY # 7989456.11
YEAR 1938
= 500'
N
EDR


INQUIRY
7989456.11
EDR
= 500'


INQUIRY # 7989456.11
YEAR 1923
50

CITADEL EHS
assess resolve strengthen

Appendix D
EDR Building Permit Report and Select Building Permits

525 South Virgil Avenue
525 South Virgil Avenue
Los Angeles, CA 90020

Inquiry Number: 7989456.7
May 15, 2025

EDR Building Permit Report

Target Property and Adjoining Properties

Environmental Data Resources Inc

6 Armstrong Road
Shelton, CT 06484
800.352.0050
www.edrnet.com

TABLE OF CONTENTS

SECTION

About This Report

Executive Summary

Findings

Glossary

Thank you for your business.
Please contact EDR at 1-800-352-0050
with any questions or comments.

Disclaimer - Copyright and Trademark Notice

This Report contains certain information obtained from a variety of public and other sources reasonably available to Environmental Data Resources, LLC. It cannot be concluded from this Report that coverage information for the target and surrounding properties does not exist from other sources. This Report is provided on an "AS IS", "AS AVAILABLE" basis. **NO WARRANTY EXPRESS OR IMPLIED IS MADE WHATSOEVER IN CONNECTION WITH THIS REPORT. ENVIRONMENTAL DATA RESOURCES, LLC AND ITS SUBSIDIARIES, AFFILIATES AND THIRD PARTY SUPPLIERS DISCLAIM ALL WARRANTIES, OF ANY KIND OR NATURE, EXPRESS OR IMPLIED, ARISING OUT OF OR RELATED TO THIS REPORT OR ANY OF THE DATA AND INFORMATION PROVIDED IN THIS REPORT, INCLUDING WITHOUT LIMITATION, ANY WARRANTIES REGARDING ACCURACY, QUALITY, CORRECTNESS, COMPLETENESS, COMPREHENSIVENESS, SUITABILITY, MERCHANTABILITY, FITNESS FOR A PARTICULAR PURPOSE, TITLE, NON-INFRINGEMENT, MISAPPROPRIATION, OR OTHERWISE. ALL RISK IS ASSUMED BY THE USER. IN NO EVENT SHALL ENVIRONMENTAL DATA RESOURCES, LLC OR ITS SUBSIDIARIES, AFFILIATES OR THIRD PARTY SUPPLIERS BE LIABLE TO ANYONE FOR ANY DIRECT, INCIDENTAL, INDIRECT, SPECIAL, CONSEQUENTIAL OR OTHER DAMAGES OF ANY TYPE OR KIND (INCLUDING BUT NOT LIMITED TO LOSS OF PROFITS, LOSS OF USE, OR LOSS OF DATA), ARISING OUT OF OR IN ANY WAY CONNECTED WITH THIS REPORT OR ANY OF THE DATA AND INFORMATION PROVIDED IN THIS REPORT.** Any analyses, estimates, ratings, environmental risk levels, or risk codes provided in this Report are provided for illustrative purposes only, and are not intended to provide, nor should they be interpreted as providing any facts regarding, or prediction or forecast of, any environmental risk for any property. Only an assessment performed by a qualified environmental professional can provide findings, opinions or conclusions regarding the environmental risk or conditions in, on or at any property.

Copyright 2023 by Environmental Data Resources, LLC. All rights reserved. Reproduction in any media or format, in whole or in part, of any report or map of Environmental Data Resources, LLC, or its affiliates, is prohibited without prior written permission.

EDR and its logos (including Sanborn and Sanborn Map) are trademarks of Environmental Data Resources, LLC or its affiliates. All other trademarks used herein are the property of their respective owners.

EDR BUILDING PERMIT REPORT

About This Report

The EDR Building Permit Report provides a practical and efficient method to search building department records for indications of environmental conditions. Generated via a search of municipal building permit records gathered from more than 1,600 cities nationwide, this report will assist you in meeting the search requirements of EPA's Standards and Practices for All Appropriate Inquiries (40 CFR Part 312), the ASTM Standard Practice for Environmental Site Assessments (E1527 - 21), or custom requirements developed for the evaluation of environmental risk associated with a parcel of real estate.

Building permit data can be used to identify current and/or former operations and structures/features of environmental concern. The data can provide information on a target property and adjoining properties such as the presence of underground storage tanks, pump islands, sumps, drywells, etc., as well as information regarding water, sewer, natural gas, electrical connection dates, and current/former septic tanks.

Methodology

EDR has developed the EDR Building Permit Report through our partnership with BuildFax, the nation's largest repository of building department records. BuildFax collects, updates, and manages building department records from local municipal governments. The database now includes 30 million permits, on more than 10 million properties across 1,600 cities in the United States.

The EDR Building Permit Report comprises local municipal building permit records, gathered directly from local jurisdictions, including both target property and adjoining properties. Years of coverage vary by municipality. Data reported includes (where available): date of permit, permit type, permit number, status, valuation, contractor company, contractor name, and description.

Incoming permit data is checked at seven stages in a regimented quality control process, from initial data source interview, to data preparation, through final auditing. To ensure the building department is accurate, each of the seven quality control stages contains, on average, 15 additional quality checks, resulting in a process of approximately 105 quality control "touch points."

For more information about the EDR Building Permit Report, please contact your EDR Account Executive at (800) 352-0050.





EXECUTIVE SUMMARY: SEARCH DOCUMENTATION

A search of building department records was conducted by Environmental Data Resources, Inc (EDR) on behalf of Citadel EHS on May 15, 2025.

TARGET PROPERTY

525 South Virgil Avenue
Los Angeles, CA 90020

SEARCH METHODS

EDR searches available lists for both the Target Property and Surrounding Properties.

RESEARCH SUMMARY

Building permits identified: **YES**

The following research sources were consulted in the preparation of this report. An "X" indicates where information was identified in the source and provided in this report.

Los Angeles

Year	*Source*	*TP*	*Adjoining*
2025	City of Los Angeles, Department of Building and Safety		X
2024	City of Los Angeles, Department of Building and Safety		X
	City of Los Angeles, Department of Building and Safety	X	
2023	City of Los Angeles, Department of Building and Safety		X
2022	City of Los Angeles, Department of Building and Safety		X
2021	City of Los Angeles, Department of Building and Safety		X
2020	City of Los Angeles, Department of Building and Safety		X
2019	City of Los Angeles, Department of Building and Safety		X
2018	City of Los Angeles, Department of Building and Safety		X
2017	City of Los Angeles, Department of Building and Safety		X
2016	City of Los Angeles, Department of Building and Safety		X
2015	City of Los Angeles, Department of Building and Safety		X
2014	City of Los Angeles, Department of Building and Safety		X
2013	City of Los Angeles, Department of Building and Safety		X
2012	City of Los Angeles, Department of Building and Safety		X
2011	City of Los Angeles, Department of Building and Safety		X
	City of Los Angeles, Department of Building and Safety	X	
2010	City of Los Angeles, Department of Building and Safety		X
2009	City of Los Angeles, Department of Building and Safety		X
2008	City of Los Angeles, Department of Building and Safety		X
2007	City of Los Angeles, Department of Building and Safety		X
2006	City of Los Angeles, Department of Building and Safety		X
	City of Los Angeles, Department of Building and Safety	X	
2005	City of Los Angeles, Department of Building and Safety		X
	City of Los Angeles, Department of Building and Safety	X	
2004	City of Los Angeles, Department of Building and Safety		X
2003	City of Los Angeles, Department of Building and Safety		X
2002	City of Los Angeles, Department of Building and Safety		X

EXECUTIVE SUMMARY: SEARCH DOCUMENTATION

Year	Source	TP	Adjoining
2001	City of Los Angeles, Department of Building and Safety		X
2000	City of Los Angeles, Department of Building and Safety		X
	City of Los Angeles, Department of Building and Safety	X	
1999	City of Los Angeles, Department of Building and Safety		X
1998	City of Los Angeles, Department of Building and Safety		X
1997	City of Los Angeles, Department of Building and Safety		X
1996	City of Los Angeles, Department of Building and Safety		X
	City of Los Angeles, Department of Building and Safety	X	
1995	City of Los Angeles, Department of Building and Safety		
1994	City of Los Angeles, Department of Building and Safety		
1993	City of Los Angeles, Department of Building and Safety		
1992	City of Los Angeles, Department of Building and Safety		
1991	City of Los Angeles, Department of Building and Safety		
1990	City of Los Angeles, Department of Building and Safety		
1989	City of Los Angeles, Department of Building and Safety		
1988	City of Los Angeles, Department of Building and Safety		
1987	City of Los Angeles, Department of Building and Safety		
1986	City of Los Angeles, Department of Building and Safety		
1985	City of Los Angeles, Department of Building and Safety		
1984	City of Los Angeles, Department of Building and Safety		
1983	City of Los Angeles, Department of Building and Safety		
1982	City of Los Angeles, Department of Building and Safety		
1981	City of Los Angeles, Department of Building and Safety		
1980	City of Los Angeles, Department of Building and Safety		
1979	City of Los Angeles, Department of Building and Safety		
1978	City of Los Angeles, Department of Building and Safety		
1977	City of Los Angeles, Department of Building and Safety		
1976	City of Los Angeles, Department of Building and Safety		
1975	City of Los Angeles, Department of Building and Safety		
1974	City of Los Angeles, Department of Building and Safety		
1973	City of Los Angeles, Department of Building and Safety		
1972	City of Los Angeles, Department of Building and Safety		
1971	City of Los Angeles, Department of Building and Safety		
1970	City of Los Angeles, Department of Building and Safety		
1969	City of Los Angeles, Department of Building and Safety		
1968	City of Los Angeles, Department of Building and Safety		
1967	City of Los Angeles, Department of Building and Safety		
1966	City of Los Angeles, Department of Building and Safety		
1965	City of Los Angeles, Department of Building and Safety		
1964	City of Los Angeles, Department of Building and Safety		
1963	City of Los Angeles, Department of Building and Safety		
1962	City of Los Angeles, Department of Building and Safety		
1961	City of Los Angeles, Department of Building and Safety		
1960	City of Los Angeles, Department of Building and Safety		
1959	City of Los Angeles, Department of Building and Safety		

EXECUTIVE SUMMARY: SEARCH DOCUMENTATION

Year	Source	TP	Adjoining
1958	City of Los Angeles, Department of Building and Safety		
1957	City of Los Angeles, Department of Building and Safety		
1956	City of Los Angeles, Department of Building and Safety		
1955	City of Los Angeles, Department of Building and Safety		
1954	City of Los Angeles, Department of Building and Safety		
1953	City of Los Angeles, Department of Building and Safety		
1952	City of Los Angeles, Department of Building and Safety		
1951	City of Los Angeles, Department of Building and Safety		
1950	City of Los Angeles, Department of Building and Safety		
1949	City of Los Angeles, Department of Building and Safety		
1948	City of Los Angeles, Department of Building and Safety		
1947	City of Los Angeles, Department of Building and Safety		
1946	City of Los Angeles, Department of Building and Safety		
1945	City of Los Angeles, Department of Building and Safety		
1944	City of Los Angeles, Department of Building and Safety		
1943	City of Los Angeles, Department of Building and Safety		
1942	City of Los Angeles, Department of Building and Safety		
1941	City of Los Angeles, Department of Building and Safety		
1940	City of Los Angeles, Department of Building and Safety		
1939	City of Los Angeles, Department of Building and Safety		
1938	City of Los Angeles, Department of Building and Safety		
1937	City of Los Angeles, Department of Building and Safety		
1936	City of Los Angeles, Department of Building and Safety		
1935	City of Los Angeles, Department of Building and Safety		
1934	City of Los Angeles, Department of Building and Safety		
1933	City of Los Angeles, Department of Building and Safety		
1932	City of Los Angeles, Department of Building and Safety		
1931	City of Los Angeles, Department of Building and Safety		
1930	City of Los Angeles, Department of Building and Safety		
1929	City of Los Angeles, Department of Building and Safety		
1928	City of Los Angeles, Department of Building and Safety		
1927	City of Los Angeles, Department of Building and Safety		
1926	City of Los Angeles, Department of Building and Safety		
1925	City of Los Angeles, Department of Building and Safety		
1924	City of Los Angeles, Department of Building and Safety		
1923	City of Los Angeles, Department of Building and Safety		
1922	City of Los Angeles, Department of Building and Safety		
1921	City of Los Angeles, Department of Building and Safety		
1920	City of Los Angeles, Department of Building and Safety		
1919	City of Los Angeles, Department of Building and Safety		

Los Angeles County

Year	Source	TP	Adjoining
2025	Los Angeles County, Building and Safety		

EXECUTIVE SUMMARY: SEARCH DOCUMENTATION

Year	Source	TP	Adjoining
2024	Los Angeles County, Building and Safety		
2023	Los Angeles County, Building and Safety		
2022	Los Angeles County, Building and Safety		
2021	Los Angeles County, Building and Safety		
2020	Los Angeles County, Building and Safety		
2019	Los Angeles County, Building and Safety		X
2018	Los Angeles County, Building and Safety		
2017	Los Angeles County, Building and Safety		
2016	Los Angeles County, Building and Safety		
2015	Los Angeles County, Building and Safety		
2014	Los Angeles County, Building and Safety		
2013	Los Angeles County, Building and Safety		
2012	Los Angeles County, Building and Safety		
2011	Los Angeles County, Building and Safety		
2010	Los Angeles County, Building and Safety		
2009	Los Angeles County, Building and Safety		
2008	Los Angeles County, Building and Safety		
2007	Los Angeles County, Building and Safety		
2006	Los Angeles County, Building and Safety		
2005	Los Angeles County, Building and Safety		
2004	Los Angeles County, Building and Safety		
2003	Los Angeles County, Building and Safety		
2002	Los Angeles County, Building and Safety		
2001	Los Angeles County, Building and Safety		
2000	Los Angeles County, Building and Safety		
1999	Los Angeles County, Building and Safety		X
1998	Los Angeles County, Building and Safety		
1997	Los Angeles County, Building and Safety		
1996	Los Angeles County, Building and Safety		
1995	Los Angeles County, Building and Safety		
1994	Los Angeles County, Building and Safety		
1993	Los Angeles County, Building and Safety		
1992	Los Angeles County, Building and Safety		
1991	Los Angeles County, Building and Safety		
1990	Los Angeles County, Building and Safety		
1989	Los Angeles County, Building and Safety		
1988	Los Angeles County, Building and Safety		
1987	Los Angeles County, Building and Safety		
1986	Los Angeles County, Building and Safety		
1985	Los Angeles County, Building and Safety		
1984	Los Angeles County, Building and Safety		
1983	Los Angeles County, Building and Safety		
1982	Los Angeles County, Building and Safety		
1981	Los Angeles County, Building and Safety		
1980	Los Angeles County, Building and Safety		

EXECUTIVE SUMMARY: SEARCH DOCUMENTATION

Year	Source	TP	Adjoining
1979	Los Angeles County, Building and Safety		
1978	Los Angeles County, Building and Safety		
1977	Los Angeles County, Building and Safety		
1976	Los Angeles County, Building and Safety		
1975	Los Angeles County, Building and Safety		
1974	Los Angeles County, Building and Safety		
1973	Los Angeles County, Building and Safety		
1972	Los Angeles County, Building and Safety		
1971	Los Angeles County, Building and Safety		
1970	Los Angeles County, Building and Safety		
1969	Los Angeles County, Building and Safety		
1968	Los Angeles County, Building and Safety		
1967	Los Angeles County, Building and Safety		
1966	Los Angeles County, Building and Safety		
1965	Los Angeles County, Building and Safety		
1964	Los Angeles County, Building and Safety		
1963	Los Angeles County, Building and Safety		
1962	Los Angeles County, Building and Safety		
1961	Los Angeles County, Building and Safety		

Name: JurisdictionName
Years: Years
Source: Source
Phone: Phone

BUILDING DEPARTMENT RECORDS SEARCHED

Name: Los Angeles
Years: 1919-2025
Source: City of Los Angeles, Department of Building and Safety, LOS ANGELES, CA
Phone: (213) 482-6800

Name: Los Angeles County
Years: 1961-2025
Source: Los Angeles County, Building and Safety, LOS ANGELES, CA
Phone: (626) 458-6368

Name: Brentwood
Years: 1974-2024
Source: City of Brentwood, Building and Code Enforcement, Brentwood, CA
Phone: (925) 516-5405

Name: Calaveras County
Years: 1988-2019
Source: Calaveras County, Building Department, VALLEY SPRINGS, CA
Phone: (209) 754-6390

Name: Marin County Unincorporated Area
Years: 1972-2025
Source: Marin County, Building and Safety, GREENBRAE, CA
Phone: (415) 499-6550

Name: Orange County
Years: 1909-2024
Source: Orange County, Planning and Development Services, IRVINE, CA
Phone: (714) 834-5238

Name: Pasadena
Years: 1985-2025
Source: City of Pasadena, Permit Center, PASADENA, CA
Phone: (626) 744-6646

Name: Redding
Years: 1926-2025
Source: City of Redding, Development Services, Building Division, RANCHO CORDOVA, CA
Phone: 530-225-4014

Name: Rialto
Years: 1981-2024
Source: City of Rialto, Building and Safety, RIALTO, CA
Phone: (909) 820-2505

Name: Riverside County
Years: 1963-2025
Source: Riverside County, Building and Safety, RANCHO MIRAGE, CA
Phone: (951) 955-6742

Name: San Bernardino County
Years: 1970-2025
Source: San Bernardino County, Land Use, Building & Safety, RIALTO, CA
Phone: (909) 387-8311

Name: Santa Monica
Years: 1979-2025
Source: City of Santa Monica, Building and Safety, SANTA MONICA, CA
Phone: (310) 458-8355

Name: Inglewood
Years: 1988-2023
Source: City of Inglewood, Planning Division, LOS ANGELES, CA
Phone: (310) 412-5230

Name: Culver City
Years: 1988-2025
Source: Culver City, Community Development Department, CULVER CITY, CA
Phone: (310) 253-5800

Name: Baldwin Park
Years: 1992-2023
Source: Baldwin Park, Building and Safety, BALDWIN PARK, CA
Phone: (626) 813-5265

Name: West Hollywood
Years: 1989-2025
Source: City of West Hollywood, Building and Safety, West Hollywood, CA
Phone: 323-848-6320

TARGET PROPERTY FINDINGS

TARGET PROPERTY DETAIL

525 South Virgil Avenue
Los Angeles, CA 90020

525 S VIRGIL AVE

Date:	**10/4/2024**
Permit Type:	**Mechanical**
Description:	**Starter**
Permit Description:	**Elevator**
Work Class:	
Proposed Use:	Commercial
Permit Number:	240469000001485
Status:	Issued
Valuation:	$0.00
Contractor Company:	
Contractor Name:	

Date:	**12/22/2011**
Permit Type:	
Description:	**No Plan Check Install new door edge. 5100178984**
Permit Description:	**Elevator**
Work Class:	
Proposed Use:	Commercial
Permit Number:	110469000001586
Status:	
Valuation:	$0.00
Contractor Company:	
Contractor Name:	SCHINDLER ELEVATOR CORPORATION

TARGET PROPERTY FINDINGS

Date:	**5/15/2006**
Permit Type:	
Description:	**Plan Check INSTALLATION OF STORAGE RACKS IN NORTH EAST CORNER OF EXISTING OFFICE BUILDING**
Permit Description:	**Bldg-Alter/Repair**
Work Class:	
Proposed Use:	Commercial Office
Permit Number:	060161000003195
Status:	
Valuation:	$11,000.00
Contractor Company:	
Contractor Name:	WEBKER CONSTRUCTION INC

Date:	**3/17/2006**
Permit Type:	
Description:	**No Plan Check FIRE RECALL UPGRADE, ELEVATOR STATE #'S-41613 AND 41614.**
Permit Description:	**Elevator**
Work Class:	
Proposed Use:	Commercial
Permit Number:	060461000000288
Status:	
Valuation:	$0.00
Contractor Company:	
Contractor Name:	ELEVATOR AND ESCALATOR DIVISION

Date:	**1/13/2006**
Permit Type:	
Description:	**No Plan Check SUPPL. PERMIT TO PERMIT #05042-90000-16700 FOR (1) EXTRA TRIP.**
Permit Description:	**Plumbing**
Work Class:	
Proposed Use:	Commercial
Permit Number:	050421000316700
Status:	
Valuation:	$0.00
Contractor Company:	
Contractor Name:	PARKER J T PACIFIC

TARGET PROPERTY FINDINGS

Date:	**1/11/2006**
Permit Type:	
Description:	**No Plan Check TEAR OFF EXISTING ROOFING. RE-ROOF WITH CKLASS 'A MATERIALS. BUILT UP ROOF/HOT MOP (MAX 1 OVERLAY TOTAL). 150 SQ. " A COOL ROOF, LABELED ANS CERTIFIED BY CRRC, IS REQUIRED FOR ALL RE-ROOFING OF A;; NON-RESIDENTIAL BUILDINGS WITH ROOFS SLOPING 16.7% OR LESS, PER SECTION 149(B) OF TITLE 24."**
Permit Description:	**Bldg-Alter/Repair**
Work Class:	
Proposed Use:	Commercial Office
Permit Number:	060163000000548
Status:	
Valuation:	$170,000.00
Contractor Company:	
Contractor Name:	HOWARD ROOFING COMPANY INCORPORATED

Date:	**12/21/2005**
Permit Type:	
Description:	**No Plan Check Tenant Improvement**
Permit Description:	**Plumbing**
Work Class:	
Proposed Use:	Commercial
Permit Number:	050429000031273
Status:	
Valuation:	$0.00
Contractor Company:	
Contractor Name:	NEPTUNE PLUMBING

TARGET PROPERTY FINDINGS

Date:	**12/20/2005**
Permit Type:	
Description:	**No Plan Check supplemental permit to 05044-90000-06440 as per inspection correction notice**
Permit Description:	**HVAC**
Work Class:	
Proposed Use:	Commercial
Permit Number:	050449000013112
Status:	
Valuation:	$0.00
Contractor Company:	
Contractor Name:	ALLIANCE HEATING AND AIR CONDITIONING

Date:	**10/31/2005**
Permit Type:	
Description:	**No Plan Check Earthquak Valve**
Permit Description:	**Plumbing**
Work Class:	
Proposed Use:	Commercial
Permit Number:	050429000027343
Status:	
Valuation:	$0.00
Contractor Company:	
Contractor Name:	NEPTUNE PLUMBING

Date:	**10/24/2005**
Permit Type:	
Description:	**No Plan Check SUPPL. PERMIT TO PERMIT #05042-90000-16700 FOR (2) EXTRA TRIPS.**
Permit Description:	**Plumbing**
Work Class:	
Proposed Use:	Commercial
Permit Number:	050421000216700
Status:	
Valuation:	$0.00
Contractor Company:	
Contractor Name:	PARKER J T PACIFIC

TARGET PROPERTY FINDINGS

Date:	**10/12/2005**
Permit Type:	
Description:	**No Plan Check SUPPLEMENTAL PERMIT TO 05042-90000-16700 FOR (1) FLOOR DRAIN WITH TRAP PRIMER.**
Permit Description:	**Plumbing**
Work Class:	
Proposed Use:	Commercial
Permit Number:	050421000116700
Status:	
Valuation:	$0.00
Contractor Company:	
Contractor Name:	PARKER J T PACIFIC

Date:	**8/24/2005**
Permit Type:	
Description:	**Plan Check SUPPLEMENTAL TO PERMIT# 05016-10000-08865: STRUCTURAL REINFORCEMENT FOR NEW OPENING AT NE CORNER OF BUILIDING. SEE ORIG FOR PLOT PLAN.**
Permit Description:	**Bldg-Alter/Repair**
Work Class:	
Proposed Use:	Commercial Office
Permit Number:	050161000208856
Status:	
Valuation:	$5,000.00
Contractor Company:	
Contractor Name:	2H CONSTRUCTION

TARGET PROPERTY FINDINGS

Date:	**7/22/2005**
Permit Type:	
Description:	**Plan Check TENANT IMPROVEMENT AT SHOWER ROOMS & FEMALE RESTROOM ON 1ST FLOOR (Appx. 240 s.f.): Add 1 WC To Female Restroom, Alternate Shower Rooms, Modify Exist'g Fire-Rated Walls / Doors of Shower Rooms, Add / Remove Non-Bearing Walls, & Misc. Works.**
Permit Description:	**Bldg-Alter/Repair**
Work Class:	
Proposed Use:	Commercial Office
Permit Number:	050144000006820
Status:	
Valuation:	$10,000.00
Contractor Company:	
Contractor Name:	2H CONSTRUCTION

Date:	**7/22/2005**
Permit Type:	
Description:	**Plan Check TENANT IMPROVEMENT AT 3RD FLOOR (Appx. 120 s.f.): Add 1 Office Room w/ Non-Bearing Walls Only.**
Permit Description:	**Bldg-Alter/Repair**
Work Class:	
Proposed Use:	Commercial Office
Permit Number:	050164000014668
Status:	
Valuation:	$5,000.00
Contractor Company:	
Contractor Name:	2H CONSTRUCTION

Date:	**7/5/2005**
Permit Type:	
Description:	**No Plan Check Demo and install new pluming fixtures, toilets, handicap lavatory**
Permit Description:	**Plumbing**
Work Class:	
Proposed Use:	Commercial
Permit Number:	050429000016700
Status:	
Valuation:	$0.00
Contractor Company:	
Contractor Name:	PARKER J T PACIFIC

TARGET PROPERTY FINDINGS

Date:	**6/30/2005**
Permit Type:	
Description:	**No Plan Check tenant improvement of existing office space. rework of existing vavs and ducts**
Permit Description:	**HVAC**
Work Class:	
Proposed Use:	Commercial
Permit Number:	050449000006440
Status:	
Valuation:	$0.00
Contractor Company:	
Contractor Name:	ALLIANCE HEATING AND AIR CONDITIONING

Date:	**6/30/2005**
Permit Type:	
Description:	**No Plan Check rework of existing ducts only**
Permit Description:	**HVAC**
Work Class:	
Proposed Use:	Commercial
Permit Number:	050449000006441
Status:	
Valuation:	$0.00
Contractor Company:	
Contractor Name:	ALLIANCE HEATING AND AIR CONDITIONING

Date:	**6/7/2005**
Permit Type:	
Description:	**No Plan Check CORRECT THE CONTAQCTORS LI8CENSE, DEPARTMKENT ERROR. NO FEES. ORIGINAL APPLICATION05041 30000 13047**
Permit Description:	**Electrical**
Work Class:	
Proposed Use:	Commercial
Permit Number:	050413000013301
Status:	
Valuation:	$0.00
Contractor Company:	
Contractor Name:	2H CONSTRUCTION

TARGET PROPERTY FINDINGS

Date:	**6/3/2005**
Permit Type:	
Description:	**Plan Check TITLE 24**
Permit Description:	**Electrical**
Work Class:	
Proposed Use:	Commercial
Permit Number:	050413000013047
Status:	
Valuation:	$0.00
Contractor Company:	
Contractor Name:	A & E MASONRY

Date:	**5/24/2005**
Permit Type:	
Description:	**Plan Check T.I. NON-BEARING INTERIOR PARTITIONS.**
Permit Description:	**Bldg-Alter/Repair**
Work Class:	
Proposed Use:	Commercial Office
Permit Number:	050161000008856
Status:	
Valuation:	$300,000.00
Contractor Company:	
Contractor Name:	2H CONSTRUCTION

Date:	**5/24/2005**
Permit Type:	
Description:	**Plan Check TENANT IMPROVEMENT AT 3RD FLOOR (Appx. 4210 s.f.): Work w/ Non-Bearing Wall Only, Demolish / Add Non-Bearing Walls, Construct Exterior A.D.A Ramp, & Finish Interiors (No Work On Exist'g Supended Ceiling).**
Permit Description:	**Bldg-Alter/Repair**
Work Class:	
Proposed Use:	Commercial Office
Permit Number:	050164000005247
Status:	
Valuation:	$130,000.00
Contractor Company:	
Contractor Name:	2H CONSTRUCTION

TARGET PROPERTY FINDINGS

Date: **3/27/2000**
Permit Type:
Description: **No Plan Check REPLACE HOIST CABLE**

Permit Description: **Elevator**
Work Class:
Proposed Use: Commercial
Permit Number: 000461000000201
Status:
Valuation: $0.00
Contractor Company:
Contractor Name: MILLAR ELEVATOR SERVICE CO

Date: **2/28/2000**
Permit Type:
Description: **No Plan Check REPAIR ELEVATOR**

Permit Description: **Elevator**
Work Class:
Proposed Use: Commercial
Permit Number: 000461000000137
Status:
Valuation: $0.00
Contractor Company:
Contractor Name: MILLAR ELEVATOR SERVICE CO

Date: **10/4/1996**
Permit Type:
Description: **Tear-off and Reroof, 4-ply, crushed AGG, 160 sqs. Class B min.**

Permit Description: **Bldg-Alter/Repair**
Work Class:
Proposed Use: Commercial
Permit Number: 960161000001744
Status:
Valuation: $22,500.00
Contractor Company:
Contractor Name: H B ROOFING

ADJOINING PROPERTY FINDINGS

ADJOINING PROPERTY DETAIL

The following Adjoining Property addresses were researched for this report. Detailed findings are provided for each address.

S COMMONWEALTH

601 S COMMONWEALTH

Date:	**7/16/1999**
Permit Type:	
Description:	**Plan Check New 2-story retail center with subteranian parking, type III NR. SHELL ONLY (No excavation is allowed until public works signoff is obtained for removing lateral support of public ways or future permit to remove basement)**
Permit Description:	**Bldg-New**
Work Class:	
Proposed Use:	Commercial Retail
Permit Number:	970101000003137
Status:	
Valuation:	$2,588,579.00
Contractor Company:	
Contractor Name:	

Date:	**7/1/1999**
Permit Type:	
Description:	**Plan Check Excavation and grading for commercial property. 500 cu yds cut/backfill {See #97010-10000-03137 for new bldg}**
Permit Description:	**Grading**
Work Class:	
Proposed Use:	Commercial Grading/Hillside
Permit Number:	980301000001530
Status:	
Valuation:	$500.00
Contractor Company:	
Contractor Name:	

ADJOINING PROPERTY FINDINGS

S COMMONWEALTH AVE

516 S COMMONWEALTH AVE

Date:	**9/28/2022**
Permit Type:	
Description:	**NEW 40' X 20' DETACHED ACCESSORY DWELLING UNIT PER LAMC 12.22 A.33(c)**
Permit Description:	**Bldg-New**
Work Class:	
Proposed Use:	1 or 2 Family Dwelling Single Family Residence
Permit Number:	210102000001217
Status:	Refund Completed
Valuation:	$80,000.00
Contractor Company:	
Contractor Name:	METRO BUILDERS AND REMODELING INC

531 S COMMONWEALTH AVE

Date:	**8/5/2019**
Permit Type:	
Description:	**Re-roof with Class A or B material weighing less than 6 pounds per sq.**
Permit Description:	**Bldg-Alter/Repair**
Work Class:	
Proposed Use:	Commercial Office
Permit Number:	190161000024170
Status:	Issued
Valuation:	$12,000.00
Contractor Company:	
Contractor Name:	ENERGY ROOFING INC, WEST ROOFING, HENERGY ROOFING INC

ADJOINING PROPERTY FINDINGS

Date:	**7/10/2018**
Permit Type:	
Description:	**No Plan Check**
Permit Description:	**Plumbing**
Work Class:	
Proposed Use:	Commercial
Permit Number:	180427000016521
Status:	Issued
Valuation:	$0.00
Contractor Company:	
Contractor Name:	INTERIOR REMOVAL SPECIALIST INC, HERRERA CARLOS

Date:	**7/24/2012**
Permit Type:	
Description:	**No Plan Check REPLACE (2) KITCHEN HOODS. REFERENCE W/ #12042-20000-03844 FOR 2ND TRADE.**
Permit Description:	**HVAC**
Work Class:	
Proposed Use:	Apartment
Permit Number:	120441000007611
Status:	
Valuation:	$0.00
Contractor Company:	
Contractor Name:	IKEGAMI DAVID T CORPORATION

Date:	**7/17/2012**
Permit Type:	
Description:	**Plan Check Installation of overhead fire sprinkler system for apartment building. 2 inch meter with no bfp. Revision to approved plans adding heads in attic space.**
Permit Description:	**Fire Sprinkler**
Work Class:	
Proposed Use:	Apartment
Permit Number:	120432000101629
Status:	
Valuation:	$0.00
Contractor Company:	
Contractor Name:	MAJESTIC FIRE PROTECTION

ADJOINING PROPERTY FINDINGS

Date:	**6/22/2012**
Permit Type:	
Description:	**No Plan Check SUPPLEMENTAL PERMIT TO 12016-10000-05276 FOR Re-roof with Class A or B material weighing less than 6 pound per sq. ft.**
Permit Description:	**Bldg-Alter/Repair**
Work Class:	
Proposed Use:	Apartment Apartment
Permit Number:	120161000105276
Status:	
Valuation:	$6,000.00
Contractor Company:	
Contractor Name:	IKEGAMI DAVID T CORPORATION

Date:	**6/21/2012**
Permit Type:	
Description:	**No Plan Check REWIRE (2) APARTMENT UNITS (#A, #E, AND HOUSE) PROVIDE (6) CIRCUITS FOR HOUSE PANEL.**
Permit Description:	**Electrical**
Work Class:	
Proposed Use:	Apartment
Permit Number:	120411000014455
Status:	
Valuation:	$0.00
Contractor Company:	
Contractor Name:	IKEGAMI DAVID T CORPORATION

Date:	**6/19/2012**
Permit Type:	
Description:	**No Plan Check INSTALL WINDOW UNIT IN STUDIO APT.**
Permit Description:	**HVAC**
Work Class:	
Proposed Use:	Apartment
Permit Number:	120443000006365
Status:	
Valuation:	$0.00
Contractor Company:	
Contractor Name:	ELITE AIR INC

ADJOINING PROPERTY FINDINGS

Date: **6/19/2012**
Permit Type:
Description: **No Plan Check INSTALL WINDOW UNIT IN STUDIO APT.**

Permit Description: **HVAC**
Work Class:
Proposed Use: Apartment
Permit Number: 120443000006366
Status:
Valuation: $0.00
Contractor Company:
Contractor Name: ELITE AIR INC

Date: **6/19/2012**
Permit Type:
Description: **No Plan Check DOMESTIC BOILER COMBUSTION FLUE VENTING**

Permit Description: **HVAC**
Work Class:
Proposed Use: Commercial
Permit Number: 120443000006367
Status:
Valuation: $0.00
Contractor Company:
Contractor Name: ELITE AIR INC

Date: **6/19/2012**
Permit Type:
Description: **No Plan Check SUPPLEMENTAL PERMIT TO PERMIT#12044-3000 -05358 TO SEPERATE UNIT B FROM ORIGINAL PERMIT TO REPLACE EXISITING FORCED AIR HEATING & DUCTING AND ADD A/C SYSTEM IN UNIT B ON THE FIRST FLOOR.**

Permit Description: **HVAC**
Work Class:
Proposed Use: Apartment
Permit Number: 120443000105358
Status:
Valuation: $0.00
Contractor Company:
Contractor Name: ELITE AIR INC

ADJOINING PROPERTY FINDINGS

Date:	**6/19/2012**
Permit Type:	
Description:	**No Plan Check SUPPLEMENTAL PERMIT TO PERMIT#12044-3000 -05359 TO SEPERATE UNIT A FROM ORIGINAL PERMIT TO REPLACE EXISITING FORCED AIR HEATING & DUCTING AND ADD A/C SYSTEM IN UNIT A ON THE SECOND FLOOR.**
Permit Description:	**HVAC**
Work Class:	
Proposed Use:	Apartment
Permit Number:	120443000105359
Status:	
Valuation:	$0.00
Contractor Company:	
Contractor Name:	ELITE AIR INC

Date:	**6/14/2012**
Permit Type:	
Description:	**No Plan Check REWIRE (2) APARTMENT UNITS (G & H). PROV IDE (6) CIRCUITS FOR AIR CONDITIONING FOR UNITS A-F. REFERENCE W/ #12042-20000-03844 FOR 2ND TRADE.**
Permit Description:	**Electrical**
Work Class:	
Proposed Use:	Apartment
Permit Number:	120411000013839
Status:	
Valuation:	$0.00
Contractor Company:	
Contractor Name:	IKEGAMI DAVID T CORPORATION

ADJOINING PROPERTY FINDINGS

Date:	**6/6/2012**
Permit Type:	
Description:	**No Plan Check REWIRE (2) APARTMENT UNITS. UNIT B&C.**
Permit Description:	**Electrical**
Work Class:	
Proposed Use:	Apartment
Permit Number:	120411000013056
Status:	
Valuation:	$0.00
Contractor Company:	
Contractor Name:	IKEGAMI DAVID T CORPORATION

Date:	**6/5/2012**
Permit Type:	
Description:	**No Plan Check REWIRE (2) APARTMENT UNITS.**
Permit Description:	**Electrical**
Work Class:	
Proposed Use:	Apartment
Permit Number:	120411000012960
Status:	
Valuation:	$0.00
Contractor Company:	
Contractor Name:	IKEGAMI DAVID T CORPORATION

Date:	**5/23/2012**
Permit Type:	
Description:	**No Plan Check REPLACE EXISITING FORCED AIR FURNANCE & DUCTING AND ADD A/C TO SYSTEM. INSTALL (3) BATHROOM EXAUST FANS IN UNIT # D ON THE 1ST FLOOR.**
Permit Description:	**HVAC**
Work Class:	
Proposed Use:	Apartment
Permit Number:	120443000005355
Status:	
Valuation:	$0.00
Contractor Company:	
Contractor Name:	ELITE AIR INC

ADJOINING PROPERTY FINDINGS

Date:	**5/23/2012**
Permit Type:	
Description:	**No Plan Check REPLACE EXISITING FORCED AIR FURNANCE & DUCTING AND ADD A/C TO SYSTEM. INSTALL (3) BATHROOM EXAUST FANS IN UNIT # F ON THE 2ND FLOOR.**
Permit Description:	**HVAC**
Work Class:	
Proposed Use:	Apartment
Permit Number:	120443000005356
Status:	
Valuation:	$0.00
Contractor Company:	
Contractor Name:	ELITE AIR INC

Date:	**5/23/2012**
Permit Type:	
Description:	**No Plan Check REPLACE EXISITING FORCED AIR FURNANCE & DUCTING AND ADD A/C TO SYSTEM. INSTALL (2) BATHROOM EXAUST FANS IN UNIT #B&C ON THE 1ST FLOOR.**
Permit Description:	**HVAC**
Work Class:	
Proposed Use:	Apartment
Permit Number:	120443000005358
Status:	
Valuation:	$0.00
Contractor Company:	
Contractor Name:	ELITE AIR INC

ADJOINING PROPERTY FINDINGS

Date:	**5/23/2012**
Permit Type:	
Description:	**No Plan Check REPLACE EXISITING FORCED AIR FURNANCE & DUCTING AND ADD A/C TO SYSTEM. INSTALL (2) BATHROOM EXAUST FANS IN UNIT #A&E ON THE 2ND FLOOR.**
Permit Description:	**HVAC**
Work Class:	
Proposed Use:	Apartment
Permit Number:	120443000005359
Status:	
Valuation:	$0.00
Contractor Company:	
Contractor Name:	ELITE AIR INC

Date:	**5/23/2012**
Permit Type:	
Description:	**No Plan Check INSTALL DOMESTIC HOT WATER BOILER AND ST ORAGE TANK.**
Permit Description:	**Pressure Vessel**
Work Class:	
Proposed Use:	Apartment
Permit Number:	120453000000099
Status:	
Valuation:	$0.00
Contractor Company:	
Contractor Name:	ELITE AIR INC

ADJOINING PROPERTY FINDINGS

Date:	**5/22/2012**
Permit Type:	
Description:	**Plan Check Installation of overhead fire sprinkler system for apartment building. 2 inch meter with no bfp.**
Permit Description:	**Fire Sprinkler**
Work Class:	
Proposed Use:	Apartment
Permit Number:	120432000001629
Status:	
Valuation:	$0.00
Contractor Company:	
Contractor Name:	MAJESTIC FIRE PROTECTION

Date:	**3/30/2012**
Permit Type:	
Description:	**Plan Check INSTALLATON OF PLUMBING SYSTEMS IN A 2-S TORY APT. BUILDING. 1 1/2" DOMESTIC METER, (2) PRV'S. SEE APPLICATION COMMENTS.**
Permit Description:	**Plumbing**
Work Class:	
Proposed Use:	Apartment
Permit Number:	120422000003844
Status:	
Valuation:	$0.00
Contractor Company:	
Contractor Name:	IKEGAMI DAVID T CORPORATION

ADJOINING PROPERTY FINDINGS

Date:	**3/15/2012**
Permit Type:	
Description:	**No Plan Check Kitchen/bathroom remodel for residential buildings for (8) units. (no structural changes). Windows (61) change-out (same size & type) for residential buildings. Dual glazing, labeled and certified by National Fenestration Rating Council (NFRC), is required for doors and windows replaced in all residential buildings, three stories or less, per Section 152(b) of Title 24.**
Permit Description:	**Bldg-Alter/Repair**
Work Class:	
Proposed Use:	Apartment Apartment
Permit Number:	120161000005276
Status:	
Valuation:	$90,000.00
Contractor Company:	
Contractor Name:	IKEGAMI DAVID T CORPORATION

S VIRGIL AVE

411 S VIRGIL AVE

Date:	**6/8/2020**
Permit Type:	**Mechanical**
Description:	**Elevator Interior**
Permit Description:	**Elevator**
Work Class:	
Proposed Use:	Apartment
Permit Number:	200469000000852
Status:	Issued
Valuation:	$0.00
Contractor Company:	
Contractor Name:	PRESTIGE ELEVATOR INTERIORS

ADJOINING PROPERTY FINDINGS

Date: **7/3/2019**
Permit Type:
Description:

Permit Description: **Elevator**
Work Class:
Proposed Use: Apartment
Permit Number: 190469000001193
Status: Permit Finaled
Valuation: $0.00
Contractor Company:
Contractor Name: OTIS ELEVATOR COMPANY, 1123 N MARKET BLVD #4

Date: **6/28/2019**
Permit Type:
Description:

Permit Description: **Elevator**
Work Class:
Proposed Use: Apartment
Permit Number: 190469000001163
Status: Permit Finaled
Valuation: $0.00
Contractor Company:
Contractor Name: AMTECH ELEVATOR SERVICES

Date: **5/6/2019**
Permit Type:
Description: **PV2. Install 22.27 kW DC / 20.45 kW AC-CEC roof mounted grid tied PV**

Permit Description: **Electrical**
Work Class:
Proposed Use: Apartment
Permit Number: 190412000007146
Status: Permit Finaled
Valuation: $0.00
Contractor Company:
Contractor Name: SOLAR OPTIMUM DESIGN & ELECTRICAL, SOLAR OPTIMUM INC

ADJOINING PROPERTY FINDINGS

Date: **11/7/2017**
Permit Type:
Description: **No Plan Check**

Permit Description: **Elevator**
Work Class:
Proposed Use: Apartment
Permit Number: 170469000002333
Status: Permit Finaled
Valuation: $0.00
Contractor Company:
Contractor Name: PACIFIC COAST ELEVATOR CORPORATION

Date: **9/14/2015**
Permit Type:
Description: **No Plan Check**

Permit Description: **Electrical**
Work Class:
Proposed Use: Apartment
Permit Number: 150411000030215
Status: Permit Finaled
Valuation: $0.00
Contractor Company:
Contractor Name: JD ELECTRIC

Date: **9/14/2015**
Permit Type:
Description: **No Plan Check**

Permit Description: **Plumbing**
Work Class:
Proposed Use: Apartment
Permit Number: 150421000018424
Status: Permit Finaled
Valuation: $0.00
Contractor Company:
Contractor Name: ANMAC WATER TREATMENT SERVICE INC

ADJOINING PROPERTY FINDINGS

Date: **1/8/2014**
Permit Type:
Description: **No Plan Check Bring (3) storm drains up to code**

Permit Description: **Plumbing**
Work Class:
Proposed Use: Apartment
Permit Number: 140427000000362
Status:
Valuation: $0.00
Contractor Company:
Contractor Name: LINCAST PLUMBING

Date: **4/15/2009**
Permit Type:
Description: **No Plan Check Reroof with 200 sqrs BUILT UP roofing. Existing solid sheathing.**

Permit Description: **Bldg-Alter/Repair**
Work Class:
Proposed Use: Apartment Apartment
Permit Number: 090169000005345
Status:
Valuation: $40,000.00
Contractor Company:
Contractor Name: GORMAN ROOFING SERVICES INC

Date: **8/10/2007**
Permit Type:
Description: **No Plan Check CONTROLLER WITH BATTERY LOWERING CAR & HALL DOOR EQUIPMENT.**

Permit Description: **Elevator**
Work Class:
Proposed Use: Apartment
Permit Number: 070461000001030
Status:
Valuation: $0.00
Contractor Company:
Contractor Name: AMTECH ELEVATOR SERVICES

ADJOINING PROPERTY FINDINGS

Date: **11/4/2005**
Permit Type:
Description: **No Plan Check REPLACEMENT OF BOILERS.**

Permit Description: **Pressure Vessel**
Work Class:
Proposed Use: Commercial
Permit Number: 050451000000423
Status:
Valuation: $0.00
Contractor Company:
Contractor Name: BENRICH SERVICE COMPANY

Date: **1/28/2002**
Permit Type:
Description: **No Plan Check INSTALL SUB WATER METER TO LAWN**

Permit Description: **Plumbing**
Work Class:
Proposed Use: Apartment
Permit Number: 020421000001601
Status:
Valuation: $0.00
Contractor Company:
Contractor Name: MESROP MIKE PLUMBING

Date: **8/3/1999**
Permit Type:
Description: **No Plan Check CONVERT REC ROOMS TO UNITS BUILDING PERMIT 98016 10000 22800**

Permit Description: **Electrical**
Work Class:
Proposed Use: Commercial
Permit Number: 990412000015061
Status:
Valuation: $0.00
Contractor Company:
Contractor Name: FAIRFIELD RESIDENTIAL

ADJOINING PROPERTY FINDINGS

Date:	**8/3/1999**
Permit Type:	
Description:	**No Plan Check CONVERT REC ROOMS TO UNITS BUILDING PERMIT 98016 10000 22800**
Permit Description:	**Plumbing**
Work Class:	
Proposed Use:	Commercial
Permit Number:	990422000010377
Status:	
Valuation:	$0.00
Contractor Company:	
Contractor Name:	FAIRFIELD RESIDENTIAL

Date:	**2/2/1999**
Permit Type:	
Description:	**No Plan Check CHANGE DOOR EQUIPMENT TO G.A.L. #68666, #68665**
Permit Description:	**Elevator**
Work Class:	
Proposed Use:	Commercial
Permit Number:	990465000000078
Status:	
Valuation:	$0.00
Contractor Company:	
Contractor Name:	G M S ELEVATOR SERVICES

Date:	**12/1/1998**
Permit Type:	
Description:	**Plan Check CONVERT CLUB HOUSE TO ONE UNIT.**
Permit Description:	**Bldg-Alter/Repair**
Work Class:	
Proposed Use:	Apartment Apartment
Permit Number:	980161000022800
Status:	
Valuation:	$17,000.00
Contractor Company:	
Contractor Name:	FAIRFIELD DEVELOPMENT L P

ADJOINING PROPERTY FINDINGS

Date: **7/30/1998**
Permit Type:
Description: **Plan Check add interior window in bedroom of manager's unit into liv. rm.**

Permit Description: **Bldg-Alter/Repair**
Work Class:
Proposed Use: Apartment Apartment Apartment
Permit Number: 980161000015764
Status:
Valuation: $1,000.00
Contractor Company:
Contractor Name: FAIRMARK DEVELOPMENT L P

Date: **7/30/1998**
Permit Type:
Description: **No Plan Check REPLACE POOL HEATER & PUMP**

Permit Description: **Electrical**
Work Class:
Proposed Use: Commercial
Permit Number: 980411000016236
Status:
Valuation: $0.00
Contractor Company:
Contractor Name: BENRICH SERVICE COMPANY

Date: **7/30/1998**
Permit Type:
Description: **No Plan Check REPLACE POOL PUMP, FILTER & HEATER. REPIPING EQUIPMENT.**

Permit Description: **Plumbing**
Work Class:
Proposed Use: Commercial
Permit Number: 980421000010112
Status:
Valuation: $0.00
Contractor Company:
Contractor Name: BENRICH SERVICE COMPANY

ADJOINING PROPERTY FINDINGS

Date: **7/8/1998**
Permit Type:
Description: **No Plan Check REPAIR AND ALTERATION OF THE EXISTING STUCCO AND THE TRIMS ON THE WINDOWS AND PAINTING OF BUILDING. (EMERGENCY GAS SHUT OFF VALVES REQUIRED) "OUTSIDE & PARKING LIGHTING & WINDOWS & DOORS MUST COMPLY WITH ORD. 171,858."**

Permit Description: **Bldg-Alter/Repair**
Work Class:
Proposed Use: Apartment Apartment
Permit Number: 980161000013632
Status:
Valuation: $28,000.00
Contractor Company:
Contractor Name: FAIRMARK DEVELOPMENT L P

424 S VIRGIL AVE

Date: **10/21/1997**
Permit Type:
Description: **No Plan Check ADD CIRCUITS FOR PACKAGE UNIT**

Permit Description: **Electrical**
Work Class:
Proposed Use: 1 or 2 Family Dwelling
Permit Number: 970412000017316
Status:
Valuation: $0.00
Contractor Company:
Contractor Name: AIR-TECH HEATING & AIR CONDITIONING

ADJOINING PROPERTY FINDINGS

Date: **10/21/1997**
Permit Type:
Description: **No Plan Check PACKAGE UNIT, 1 GAS LINE, 14 INLETS AND OUTLETS,**

Permit Description: **HVAC**
Work Class:
Proposed Use: 1 or 2 Family Dwelling
Permit Number: 970442000007238
Status:
Valuation: $0.00
Contractor Company:
Contractor Name: AIR-TECH HEATING & AIR CONDITIONING

430 S VIRGIL AVE

Date: **11/25/1998**
Permit Type:
Description: **Plan Check remove/recompact 10'x15'x15' 83 cu yds approx "anomaly"**

Permit Description: **Grading**
Work Class:
Proposed Use: Commercial Grading/Hillside
Permit Number: 980301000002584
Status:
Valuation: $83.00
Contractor Company:
Contractor Name: MILLER BROOKS ENVIRONMENTAL INC

ADJOINING PROPERTY FINDINGS

435 S VIRGIL AVE

Date:	**1/15/2025**
Permit Type:	**Building**
Description:	**Re-roof with Class A or B roof covering material weighing less than 6 pounds per sq. ft. over new solid sheathing 301 Squares. Class A roof covering is required within Very High Fire Hazard Severity Zone (VHFHSZ). For residential roof replacement > 50% of the total roof area, apply Cool Roof Product labeled and certified by Cool Roof Rating Council (CRRC). Cool Roof may be required for non-residential buildings per Title 24, Part 6, Section 141.0(b)2B.**
Permit Description:	**Bldg-Alter/Repair**
Work Class:	
Proposed Use:	Condominium Apartment
Permit Number:	250169000001154
Status:	Issued
Valuation:	$90,300.00
Contractor Company:	
Contractor Name:	

Date:	**8/12/2024**
Permit Type:	**Building**
Description:	**Bathroom (1) remodel for residential buildings (no structural changes).**
Permit Description:	**Bldg-Alter/Repair**
Work Class:	
Proposed Use:	Condo-Multi Family Apartment
Permit Number:	240162000025664
Status:	Issued
Valuation:	$18,000.00
Contractor Company:	
Contractor Name:	

ADJOINING PROPERTY FINDINGS

Date:	**8/12/2024**
Permit Type:	**Electrical**
Description:	**BATHROOM REMODEL - 2 LED RECESSED LIGHTS, 1 LIGHT FIXTURE IN MIRROR AREA, 1 GFCI OUTLET.**
Permit Description:	**Electrical**
Work Class:	
Proposed Use:	Apartment
Permit Number:	240412000037337
Status:	Permit Finaled
Valuation:	$0.00
Contractor Company:	
Contractor Name:	

Date:	**8/12/2024**
Permit Type:	**Mechanical**
Description:	**BATHROOM REMODEL - REPLACE EXISTING FIXTURES, ALL SAME LOCATION.**
Permit Description:	**Plumbing**
Work Class:	
Proposed Use:	Apartment
Permit Number:	240422000015030
Status:	Permit Finaled
Valuation:	$0.00
Contractor Company:	
Contractor Name:	

Date:	**8/12/2024**
Permit Type:	**Mechanical**
Description:	**REPLACE EXISTING BATHROOM EXHAUST FAN**
Permit Description:	**HVAC**
Work Class:	
Proposed Use:	Apartment
Permit Number:	240442000013581
Status:	Permit Finaled
Valuation:	$0.00
Contractor Company:	
Contractor Name:	

ADJOINING PROPERTY FINDINGS

Date: **12/8/2023**
Permit Type: **Electrical**
Description: **re-install (1) existing receptacle**

Permit Description: **Electrical**
Work Class:
Proposed Use: Apartment
Permit Number: 230419000072687
Status: Issued
Valuation: $0.00
Contractor Company:
Contractor Name:

Date: **12/8/2023**
Permit Type: **Electrical**
Description: **re-install (1) existing receptacle**

Permit Description: **Electrical**
Work Class:
Proposed Use: Apartment
Permit Number: 230419000072688
Status: Issued
Valuation: $0.00
Contractor Company:
Contractor Name:

Date: **12/6/2023**
Permit Type: **Electrical**
Description: **re-install (1) existing receptacle**

Permit Description: **Electrical**
Work Class:
Proposed Use: Apartment
Permit Number: 230419000072242
Status: Issued
Valuation: $0.00
Contractor Company:
Contractor Name:

ADJOINING PROPERTY FINDINGS

Date:	**11/17/2023**
Permit Type:	**Building**
Description:	**Dry rot repair less than 10% of replacement cost of residential buildings.**
Permit Description:	**Bldg-Alter/Repair**
Work Class:	
Proposed Use:	Apartment Apartment
Permit Number:	230162000036461
Status:	Issued
Valuation:	$50,000.00
Contractor Company:	
Contractor Name:	

Date:	**6/15/2022**
Permit Type:	**Mechanical**
Description:	**Second Bathroom Toilet, Sink and Tub. Kitchen Sink and Dishwasher**
Permit Description:	**Plumbing**
Work Class:	
Proposed Use:	Apartment
Permit Number:	220429000012347
Status:	Issued
Valuation:	$0.00
Contractor Company:	
Contractor Name:	E N L BUILDING SERVICE INC, CORAM DESIGN CENTER INC, JNC CONSTRUCTION INC

Date:	**6/7/2022**
Permit Type:	**Mechanical**
Description:	**INSTALL (1) NEW DISHWASHER, (1) NEW WATER HEATER, (1) NEW LAVATORY, (1) NEW GARBAGE DISPOSAL**
Permit Description:	**Plumbing**
Work Class:	
Proposed Use:	Apartment
Permit Number:	220429000011748
Status:	Permit Finaled
Valuation:	$0.00
Contractor Company:	
Contractor Name:	G K PLUMBING

ADJOINING PROPERTY FINDINGS

Date:	**5/11/2022**
Permit Type:	**Mechanical**
Description:	**REPLACE SHOWER TUB & FAUCETREPLACE KITCHEN SINK**
Permit Description:	**Plumbing**
Work Class:	
Proposed Use:	Apartment
Permit Number:	220429000009689
Status:	Permit Finaled
Valuation:	$0.00
Contractor Company:	
Contractor Name:	G K PLUMBING

Date:	**5/3/2022**
Permit Type:	**Building**
Description:	**Kitchen remodel for residential buildings (no structural changes).**
Permit Description:	**Bldg-Alter/Repair**
Work Class:	
Proposed Use:	Condo-Multi Family Apartment
Permit Number:	220161000013502
Status:	Permit Finaled
Valuation:	$7,500.00
Contractor Company:	
Contractor Name:	

Date:	**6/21/2021**
Permit Type:	**Electrical**
Description:	**Like for Like Bathroom Remodel**
Permit Description:	**Electrical**
Work Class:	
Proposed Use:	Apartment
Permit Number:	210419000024011
Status:	Issued
Valuation:	$0.00
Contractor Company:	
Contractor Name:	E N L BUILDING SERVICE INC, CORAM DESIGN CENTER INC, JNC CONSTRUCTION INC

ADJOINING PROPERTY FINDINGS

Date:	**6/21/2021**
Permit Type:	**Mechanical**
Description:	**Like for Like Bathroom Remodel**
Permit Description:	**Plumbing**
Work Class:	
Proposed Use:	Apartment
Permit Number:	210429000012367
Status:	Issued
Valuation:	$0.00
Contractor Company:	
Contractor Name:	E N L BUILDING SERVICE INC, CORAM DESIGN CENTER INC, JNC CONSTRUCTION INC

Date:	**11/12/2020**
Permit Type:	**Building**
Description:	**Kitchen remodel for residential buildings (no structural changes).**
Permit Description:	**Bldg-Alter/Repair**
Work Class:	
Proposed Use:	Condo-Multi Family Apartment
Permit Number:	200162000026925
Status:	Issued
Valuation:	$10,000.00
Contractor Company:	
Contractor Name:	

Date:	**8/22/2019**
Permit Type:	
Description:	
Permit Description:	**Elevator**
Work Class:	
Proposed Use:	Apartment
Permit Number:	190469000001504
Status:	Permit Finaled
Valuation:	$0.00
Contractor Company:	
Contractor Name:	THYSSENKRUPP ELEVATOR CORPORATION, TK ELEVATOR CORPORATION, THYSSEN ELEVATOR COMPANY

ADJOINING PROPERTY FINDINGS

Date: **5/26/2017**
Permit Type:
Description: **No Plan Check**

Permit Description: **Electrical**
Work Class:
Proposed Use: Apartment
Permit Number: 170419000017740
Status: Permit Finaled
Valuation: $0.00
Contractor Company:
Contractor Name: LORERA INC

Date: **5/26/2017**
Permit Type:
Description: **No Plan Check**

Permit Description: **Plumbing**
Work Class:
Proposed Use: Apartment
Permit Number: 170429000012000
Status: Permit Finaled
Valuation: $0.00
Contractor Company:
Contractor Name: LORERA INC

Date: **4/12/2016**
Permit Type:
Description: **No Plan Check**

Permit Description: **Elevator**
Work Class:
Proposed Use: Apartment
Permit Number: 160469000000506
Status: Permit Finaled
Valuation: $0.00
Contractor Company:
Contractor Name: THYSSENKRUPP ELEVATOR CORPORATION, TK ELEVATOR CORPORATION, THYSSEN ELEVATOR COMPANY

ADJOINING PROPERTY FINDINGS

Date: **4/12/2016**
Permit Type:
Description: **No Plan Check**

Permit Description: **Elevator**
Work Class:
Proposed Use: Apartment
Permit Number: 160469000000508
Status: Issued
Valuation: $0.00
Contractor Company:
Contractor Name: THYSSENKRUPP ELEVATOR CORPORATION, TK ELEVATOR CORPORATION, THYSSEN ELEVATOR COMPANY

Date: **1/25/2016**
Permit Type:
Description: **No Plan Check**

Permit Description: **Electrical**
Work Class:
Proposed Use: Commercial
Permit Number: 160419000002691
Status: Permit Expired
Valuation: $0.00
Contractor Company:
Contractor Name: A G HEATING & AIR CONDITIONING

Date: **1/25/2016**
Permit Type:
Description: **No Plan Check**

Permit Description: **HVAC**
Work Class:
Proposed Use: Commercial
Permit Number: 160449000000855
Status: Permit Expired
Valuation: $0.00
Contractor Company:
Contractor Name: A G HEATING & AIR CONDITIONING

ADJOINING PROPERTY FINDINGS

Date:	**3/21/2011**
Permit Type:	
Description:	**No Plan Check REPLACE 2-TON HEAT PUMP.**
Permit Description:	**HVAC**
Work Class:	
Proposed Use:	Apartment
Permit Number:	110441000003055
Status:	
Valuation:	$0.00
Contractor Company:	
Contractor Name:	DIAL ONE'S ONE HOUR AIR CONDITIONING AND HEATING

Date:	**11/17/2010**
Permit Type:	
Description:	**No Plan Check REPLACEMENT DISHWASHER BEAUCHAMP, 213-380-0761 LOS ANGELES, 90020**
Permit Description:	**Plumbing**
Work Class:	
Proposed Use:	Commercial
Permit Number:	100429000019874
Status:	
Valuation:	$0.00
Contractor Company:	
Contractor Name:	ARNDT & TRAINA INC

Date:	**3/4/2009**
Permit Type:	
Description:	**No Plan Check VALVE FOR STATE #082754.**
Permit Description:	**Elevator**
Work Class:	
Proposed Use:	Commercial
Permit Number:	090461000000295
Status:	
Valuation:	$0.00
Contractor Company:	
Contractor Name:	AMTECH ELEVATOR SERVICES

ADJOINING PROPERTY FINDINGS

Date: **3/5/2002**
Permit Type:
Description: **No Plan Check DISHWASHER CHANGEOUT IN UNIT #114--PRIETO-213-620-0460**

Permit Description: **Plumbing**
Work Class:
Proposed Use: Apartment
Permit Number: 020421000004639
Status:
Valuation: $0.00
Contractor Company:
Contractor Name: D & H SERVICE

Date: **11/7/2001**
Permit Type:
Description: **No Plan Check SUPPLEMENTAL OF PERMIT #99VN51935 TO DELETE THE SCOPE OF WORK "WATERPROOFING OF EXISTING SUBTERRAINAN WALLS" FROM ORIGINAL PERMIT.**

Permit Description: **Bldg-Alter/Repair**
Work Class:
Proposed Use: Apartment
Permit Number: 980162000124803
Status:
Valuation: $301.00
Contractor Company:
Contractor Name: DECK KING INC

Date: **10/26/2000**
Permit Type:
Description: **No Plan Check Replace water piping - 2 risers**

Permit Description: **Plumbing**
Work Class:
Proposed Use: Apartment
Permit Number: 000427000016678
Status:
Valuation: $0.00
Contractor Company:
Contractor Name: ADEE BOB PLBG & HTG

ADJOINING PROPERTY FINDINGS

Date:	**4/13/1999**
Permit Type:	
Description:	**Plan Check VOLUNTARY REPAIR OF WATER DAMAGED BUILDING: REPAIR FLASHING FOR EXISTING WINDOWS, BALCONIES, AND PLANTER AREAS. REPAIR WATERPROOFING OF EXISTING SUBTERRAINAN WALLS. NO STRUCTURAL WORK TO BE DONE. (RTI for Minh Ong)**
Permit Description:	**Bldg-Alter/Repair**
Work Class:	
Proposed Use:	Apartment
Permit Number:	980162000024803
Status:	
Valuation:	$100,000.00
Contractor Company:	
Contractor Name:	DECK KING INC

Date:	**12/16/1997**
Permit Type:	
Description:	**No Plan Check DISHWASHER REPLACEMENT**
Permit Description:	**Plumbing**
Work Class:	
Proposed Use:	Commercial
Permit Number:	970422000013529
Status:	
Valuation:	$0.00
Contractor Company:	
Contractor Name:	BRATTOLI A R CONTRACTOR

ADJOINING PROPERTY FINDINGS

436 S VIRGIL AVE

Date:	**4/1/2025**
Permit Type:	**Electrical**
Description:	**Installing EV charger in customer parking spot**
Permit Description:	**Electrical**
Work Class:	
Proposed Use:	Apartment
Permit Number:	250419000013747
Status:	Issued
Valuation:	$0.00
Contractor Company:	
Contractor Name:	

Date:	**6/17/2024**
Permit Type:	**Electrical**
Description:	**Install 60 amp circuit breaker at existing panel. Install 1 inch conduit with (2) #6 awg and (1) #10 ground wire to owner parking space. Install disconnect switch and connect power to wall charger.**
Permit Description:	**Electrical**
Work Class:	
Proposed Use:	Apartment
Permit Number:	240419000028763
Status:	Permit Finaled
Valuation:	$0.00
Contractor Company:	
Contractor Name:	

ADJOINING PROPERTY FINDINGS

Date:	**12/7/2023**
Permit Type:	**Building**
Description:	**Water damage, termite damage/ dry rot repair less than 10% of replacement cost of residential buildings..**
Permit Description:	**Bldg-Alter/Repair**
Work Class:	
Proposed Use:	Condominium Apartment
Permit Number:	230169000043333
Status:	Issued
Valuation:	$15,000.00
Contractor Company:	
Contractor Name:	

Date:	**4/2/2023**
Permit Type:	**Electrical**
Description:	**Installing ev charger**
Permit Description:	**Electrical**
Work Class:	
Proposed Use:	Apartment
Permit Number:	230419000020493
Status:	Permit Finaled
Valuation:	$0.00
Contractor Company:	
Contractor Name:	

Date:	**3/9/2023**
Permit Type:	**Building**
Description:	**Water damage, termite damage/ dry rot repair less than 10% of replacement cost of residential buildings..**
Permit Description:	**Bldg-Alter/Repair**
Work Class:	
Proposed Use:	Condominium Apartment
Permit Number:	230169000006953
Status:	Permit Finaled
Valuation:	$150,000.00
Contractor Company:	
Contractor Name:	

ADJOINING PROPERTY FINDINGS

Date: **9/14/2020**
Permit Type: **Electrical**
Description: **(1) 32 amp EV charger wall mounted at customers deeded parking spot**

Permit Description: **Electrical**
Work Class:
Proposed Use: Apartment
Permit Number: 200419000030628
Status: Permit Finaled
Valuation: $0.00
Contractor Company:
Contractor Name: HAMMERHEAD ENERGY CONSULTING

Date: **5/22/2020**
Permit Type: **Electrical**
Description: **LEVEL 2 EVSE Installation at Parking Spot #73 for unit #312**

Permit Description: **Electrical**
Work Class:
Proposed Use: Apartment
Permit Number: 200419000017636
Status: Permit Finaled
Valuation: $0.00
Contractor Company:
Contractor Name: HAMMERHEAD ENERGY CONSULTING

Date: **7/10/2019**
Permit Type:
Description:

Permit Description: **Electrical**
Work Class:
Proposed Use: Apartment
Permit Number: 190419000026442
Status: Permit Finaled
Valuation: $0.00
Contractor Company:
Contractor Name: HAMMERHEAD ENERGY CONSULTING

ADJOINING PROPERTY FINDINGS

Date: **11/10/2018**
Permit Type:
Description:

Permit Description: **Electrical**
Work Class:
Proposed Use: Apartment
Permit Number: 180419000043184
Status: Permit Finaled
Valuation: $0.00
Contractor Company:
Contractor Name: HAMMERHEAD ENERGY CONSULTING

Date: **10/6/2016**
Permit Type:
Description: **No Plan Check**

Permit Description: **Electrical**
Work Class:
Proposed Use: Apartment
Permit Number: 160419000035569
Status: Permit Finaled
Valuation: $0.00
Contractor Company:
Contractor Name: ANGEL ELECTRIC

Date: **8/31/2016**
Permit Type:
Description: **Plan Check CONVERT 74- UNIT APARTMENT BUILDING WITH 2- LEVEL SUBTERRANEAN GARAGE**

Permit Description: **Bldg-Alter/Repair**
Work Class:
Proposed Use: Apartment Apartment
Permit Number: 160161000015698
Status: CofO Issued
Valuation: $10,000.00
Contractor Company:
Contractor Name:

ADJOINING PROPERTY FINDINGS

Date: **3/7/2016**
Permit Type:
Description: **No Plan Check**

Permit Description: **Electrical**
Work Class:
Proposed Use: Public Safety Only
Permit Number: 140411000126383
Status: Permit Finaled
Valuation: $0.00
Contractor Company:
Contractor Name: MJM PROTECTION

Date: **3/7/2016**
Permit Type:
Description: **No Plan Check**

Permit Description: **Electrical**
Work Class:
Proposed Use: Apartment
Permit Number: 140412000101712
Status: Permit Finaled
Valuation: $0.00
Contractor Company:
Contractor Name: CAL BUILDING & MAINTENANCE INDUSTRIES INC

Date: **3/7/2016**
Permit Type:
Description: **No Plan Check**

Permit Description: **Plumbing**
Work Class:
Proposed Use: Apartment
Permit Number: 140421000113003
Status: Permit Finaled
Valuation: $0.00
Contractor Company:
Contractor Name: SEEMS MECHANICAL CORP

ADJOINING PROPERTY FINDINGS

Date: **3/7/2016**
Permit Type:
Description: **No Plan Check**

Permit Description: **Plumbing**
Work Class:
Proposed Use: Apartment
Permit Number: 140421000400225
Status: Permit Finaled
Valuation: $0.00
Contractor Company:
Contractor Name: SEEMS MECHANICAL CORP

Date: **3/7/2016**
Permit Type:
Description: **No Plan Check**

Permit Description: **Fire Sprinkler**
Work Class:
Proposed Use: Apartment
Permit Number: 140431000204106
Status: Permit Finaled
Valuation: $0.00
Contractor Company:
Contractor Name: ARIA FIRE SYSTEMS INC

Date: **3/7/2016**
Permit Type:
Description: **No Plan Check**

Permit Description: **HVAC**
Work Class:
Proposed Use: Apartment
Permit Number: 140441000300103
Status: Permit Finaled
Valuation: $0.00
Contractor Company:
Contractor Name: PACIFIC CONTROL SERVICE INC

ADJOINING PROPERTY FINDINGS

Date: **3/7/2016**
Permit Type:
Description: **No Plan Check**

Permit Description: **Elevator**
Work Class:
Proposed Use: Apartment
Permit Number: 140461000100917
Status: Permit Finaled
Valuation: $0.00
Contractor Company:
Contractor Name: DELTA ELEVATOR COMPANY INC, PETERSON ELEVATOR COMPANY INC

Date: **3/7/2016**
Permit Type:
Description: **No Plan Check**

Permit Description: **Pressure Vessel**
Work Class:
Proposed Use: Apartment
Permit Number: 160451000100048
Status: Permit Finaled
Valuation: $0.00
Contractor Company:
Contractor Name: SEEMS MECHANICAL CORP

Date: **1/15/2016**
Permit Type:
Description: **Plan Check supplemental permit FOR SHEAR WALL TIEDOWN SYSTEM BY EARTH BOUND Inc.**

Permit Description: **Bldg-Alter/Repair**
Work Class:
Proposed Use: Commercial Apartment
Permit Number: 120161000603707
Status: Permit Finaled
Valuation: $301.00
Contractor Company:
Contractor Name: SCHAFFEL DEVELOPMENT COMPANY INC

ADJOINING PROPERTY FINDINGS

Date:	**1/5/2016**
Permit Type:	
Description:	**No Plan Check Supplemental permit to 03010-10000-04277 to change address from 442 S.**
Permit Description:	**Bldg-Alter/Repair**
Work Class:	
Proposed Use:	Apartment Apartment
Permit Number:	030101000604277
Status:	Issued
Valuation:	$0.00
Contractor Company:	
Contractor Name:	

Date:	**1/5/2016**
Permit Type:	
Description:	**No Plan Check Supplemental permit to 12016-10000-03707 to change address from 442 S.**
Permit Description:	**Bldg-Alter/Repair**
Work Class:	
Proposed Use:	Apartment Apartment
Permit Number:	120161000803707
Status:	Permit Finaled
Valuation:	$0.00
Contractor Company:	
Contractor Name:	

ADJOINING PROPERTY FINDINGS

442 S VIRGIL AVE

Date:	**5/26/2016**
Permit Type:	
Description:	**No Plan Check**
Permit Description:	**HVAC**
Work Class:	
Proposed Use:	Apartment
Permit Number:	140442000400103
Status:	Permit Finaled
Valuation:	$0.00
Contractor Company:	
Contractor Name:	PACIFIC CONTROL SERVICE INC

Date:	**3/7/2016**
Permit Type:	
Description:	**No Plan Check**
Permit Description:	**Pressure Vessel**
Work Class:	
Proposed Use:	Apartment
Permit Number:	160451000000048
Status:	Permit Finaled
Valuation:	$0.00
Contractor Company:	
Contractor Name:	SEEMS MECHANICAL CORP

Date:	**1/28/2016**
Permit Type:	
Description:	**No Plan Check**
Permit Description:	**Pressure Vessel**
Work Class:	
Proposed Use:	Apartment
Permit Number:	160451000000021
Status:	Permit Finaled
Valuation:	$0.00
Contractor Company:	
Contractor Name:	SEEMS MECHANICAL CORP

ADJOINING PROPERTY FINDINGS

Date: **1/26/2016**
Permit Type:
Description: **No Plan Check**

Permit Description: **Plumbing**
Work Class:
Proposed Use: Apartment
Permit Number: 140421000300225
Status: Permit Finaled
Valuation: $0.00
Contractor Company:
Contractor Name: SEEMS MECHANICAL CORP

Date: **1/6/2016**
Permit Type:
Description: **No Plan Check**

Permit Description: **Plumbing**
Work Class:
Proposed Use: Apartment
Permit Number: 140421000200225
Status: Permit Finaled
Valuation: $0.00
Contractor Company:
Contractor Name: SEEMS MECHANICAL CORP

Date: **8/28/2015**
Permit Type:
Description: **No Plan Check**

Permit Description: **HVAC**
Work Class:
Proposed Use: Apartment
Permit Number: 140442000200103
Status: Permit Finaled
Valuation: $0.00
Contractor Company:
Contractor Name: PACIFIC CONTROL SERVICE INC

ADJOINING PROPERTY FINDINGS

Date:	**2/20/2015**
Permit Type:	
Description:	**Plan Check RE-CHECK AND EXTEND EXPIRED PERMIT 031 -10000-04277 and REVISE STRUCTURAL INVENTORY: "5-story Type III-A Aparttment over 2-level Type I basement garage"**
Permit Description:	**Nonbldg-New**
Work Class:	
Proposed Use:	Apartment Misc. Bldg or Structure
Permit Number:	150201000000043
Status:	
Valuation:	$20,000.00
Contractor Company:	
Contractor Name:	

Date:	**2/6/2015**
Permit Type:	
Description:	**Plan Check NEW 5 STORY, 74-UNIT APARTMENT BUILDING OVER 2 LEVEL BASEMENT GARAGE. FIRE SPRINKLER INSTALLATION AND STANDPIPE SYSTEMS. NEW 4" FIRE SERVICE WITH R.P. BACKFLOW DEVICE.**
Permit Description:	**Fire Sprinkler**
Work Class:	
Proposed Use:	Apartment
Permit Number:	140432000004106
Status:	
Valuation:	$0.00
Contractor Company:	
Contractor Name:	ARIA FIRE SYSTEMS INC

ADJOINING PROPERTY FINDINGS

Date: **1/5/2015**
Permit Type:
Description: **Plan Check Installation of methane mitigation syst m and duplex sump pump.**

Permit Description: **Plumbing**
Work Class:
Proposed Use: Apartment
Permit Number: 140421000013003
Status:
Valuation: $0.00
Contractor Company:
Contractor Name: SEEMS PLUMBING CO INC

Date: **11/3/2014**
Permit Type:
Description: **Plan Check PLAN REVISION FOR PERMIT 12016-10000-03 7 REVISE BALCONIES, STAIR# 1 , STAIR #2 AND DRIVEWAY OPENING; ADDED RAMP AND REMOVE LIFT.**

Permit Description: **Bldg-Alter/Repair**
Work Class:
Proposed Use: Apartment Apartment
Permit Number: 120161000503707
Status:
Valuation: $30,000.00
Contractor Company:
Contractor Name:

Date: **11/3/2014**
Permit Type:
Description: **No Plan Check 200 AMP. 480 VTS. 3 PHASE TEMPORARY POW R POLE.**

Permit Description: **Electrical**
Work Class:
Proposed Use: Commercial
Permit Number: 140412000030420
Status:
Valuation: $0.00
Contractor Company:
Contractor Name: POWER PLUS

ADJOINING PROPERTY FINDINGS

Date: **10/17/2014**
Permit Type:
Description: **Plan Check HVAC for new 74 unit 5 story apartment uilding with two levels of parking below.**

Permit Description: **HVAC**
Work Class:
Proposed Use: Apartment
Permit Number: 140441000000103
Status:
Valuation: $0.00
Contractor Company:
Contractor Name: PACIFIC CONTROL SERVICE INC

Date: **10/2/2014**
Permit Type:
Description: **No Plan Check Permit for inspection prior to plan che k approval per approved modification and plan. This permit is for a single inspection only.**

Permit Description: **Fire Sprinkler**
Work Class:
Proposed Use: Commercial
Permit Number: 140431000004127
Status:
Valuation: $0.00
Contractor Company:
Contractor Name: ARIA FIRE SYSTEMS INC

Date: **9/24/2014**
Permit Type:
Description: **Plan Check NEW FIRE WARNING SYSTEM FOR 74-UNITS AP BUILDING**

Permit Description: **Electrical**
Work Class:
Proposed Use: Public Safety Only
Permit Number: 140411000026383
Status:
Valuation: $0.00
Contractor Company:
Contractor Name: M J M COMMUNICATIONS & FIRE INC

ADJOINING PROPERTY FINDINGS

Date:	**9/3/2014**
Permit Type:	
Description:	**Plan Check New 5-story apartment over 2-level park ng garage with 74 units locate in Methane Zone. New 2000A service, panels, branch circuits, and lighting. Plan check for power and energy. Note: Variance to separate fire plans submitted on 6/30/14. Methane Certificate of Compliance and Conduit Seal Detail attached with the plans.**
Permit Description:	**Electrical**
Work Class:	
Proposed Use:	Apartment
Permit Number:	140412000001712
Status:	
Valuation:	$0.00
Contractor Company:	
Contractor Name:	CAL BUILDING & MAINTENANCE INDUSTRIES INC

Date:	**8/19/2014**
Permit Type:	
Description:	**Plan Check INSTALLATION OF TWO HYDRO-ELECTRIC ELEV TORS.**
Permit Description:	**Elevator**
Work Class:	
Proposed Use:	Apartment
Permit Number:	140462000000917
Status:	
Valuation:	$0.00
Contractor Company:	
Contractor Name:	DELTA ELEVATOR COMPANY INC

ADJOINING PROPERTY FINDINGS

Date:	**7/10/2014**
Permit Type:	
Description:	**No Plan Check Permit for inspection prior to plan che k approval per approved modification and plan. This permit is for a single inspection only.**
Permit Description:	**Plumbing**
Work Class:	
Proposed Use:	Apartment
Permit Number:	140421000013019
Status:	
Valuation:	$0.00
Contractor Company:	
Contractor Name:	SEEMS PLUMBING CO INC

Date:	**6/26/2014**
Permit Type:	
Description:	**Plan Check COMPLETE PLUMBING FOR new 74 unit 5 st ry apartment building with two levels of parking below. 4" water meter with 4" back flow (RP).**
Permit Description:	**Plumbing**
Work Class:	
Proposed Use:	Apartment
Permit Number:	140421000000225
Status:	
Valuation:	$0.00
Contractor Company:	
Contractor Name:	SEEMS PLUMBING CO INC

ADJOINING PROPERTY FINDINGS

Date:	**6/20/2014**
Permit Type:	
Description:	**No Plan Check Permit for inspection prior to plan che k approval per approved modification and plan. This permit is for a single inspection only.**
Permit Description:	**Electrical**
Work Class:	
Proposed Use:	Apartment
Permit Number:	140411000016599
Status:	
Valuation:	$0.00
Contractor Company:	
Contractor Name:	CAL BUILDING & MAINTENANCE INDUSTRIES INC

Date:	**4/9/2014**
Permit Type:	
Description:	**No Plan Check 200 AMP TEMP POWER. TEMP 2**
Permit Description:	**Electrical**
Work Class:	
Proposed Use:	Commercial
Permit Number:	140412000009353
Status:	
Valuation:	$0.00
Contractor Company:	
Contractor Name:	POWER PLUS

Date:	**4/7/2014**
Permit Type:	
Description:	**No Plan Check TEMPORARY POWER POLE**
Permit Description:	**Electrical**
Work Class:	
Proposed Use:	Commercial
Permit Number:	140412000009090
Status:	
Valuation:	$0.00
Contractor Company:	
Contractor Name:	POWER PLUS

ADJOINING PROPERTY FINDINGS

Date:	**3/20/2014**
Permit Type:	
Description:	**Plan Check SUPPLEMENTAL TO 03010-10002-04277 TO RE ISE METHANE MITIGATION SYSTEM**
Permit Description:	**Bldg-Alter/Repair**
Work Class:	
Proposed Use:	Apartment Apartment
Permit Number:	030101000304277
Status:	
Valuation:	$501.00
Contractor Company:	
Contractor Name:	

Date:	**3/20/2014**
Permit Type:	
Description:	**Plan Check SUPPLEMENTAL TO PERMIT NO.: 03010-10000 4277 & 03010-10002-04277 FOR STRUCTURAL CHANGES - REVISE FOUNDATION AND BASEMENT WALLS ONLY. Change soils engineer of record**
Permit Description:	**Bldg-Alter/Repair**
Work Class:	
Proposed Use:	Apartment Apartment
Permit Number:	030101000404277
Status:	
Valuation:	$500.00
Contractor Company:	
Contractor Name:	

ADJOINING PROPERTY FINDINGS

Date: **1/28/2014**
Permit Type:
Description: **No Plan Check NO FEE DEPARTMENT ERROR TO CORRECT OWNE ON PERMIT.**

Permit Description: **Bldg-Alter/Repair**
Work Class:
Proposed Use: Apartment Apartment
Permit Number: 120161000303707
Status:
Valuation: $0.00
Contractor Company:
Contractor Name:

Date: **1/28/2014**
Permit Type:
Description: **No Plan Check NO FEE DEPARTMENT ERROR TO CORRECT OWNE ON PERMIT.**

Permit Description: **Bldg-Alter/Repair**
Work Class:
Proposed Use: 1 or 2 Family Dwelling Apartment
Permit Number: 130201000100870
Status:
Valuation: $0.00
Contractor Company:
Contractor Name:

Date: **12/26/2013**
Permit Type:
Description: **Plan Check Supplemental to 08030-10001-00018: RENEW GRADING PERMIT# 08030 -10000-00018, Chang of ownership, and new bond (replace the bond under 08030-10000-00018)**

Permit Description: **Grading**
Work Class:
Proposed Use: Apartment Grading/Hillside
Permit Number: 080301000100018
Status:
Valuation: $50.00
Contractor Company:
Contractor Name:

ADJOINING PROPERTY FINDINGS

Date:	**12/26/2013**
Permit Type:	
Description:	**Plan Check RE-CHECK AND EXTEND EXPIRED PERMIT 0310 -10000-04277 and REVISE STRUCTURAL INVENTORY: "5-story Type III-A Aparttment over 2-level Type I basement garage"**
Permit Description:	**Bldg-Alter/Repair**
Work Class:	
Proposed Use:	Apartment Apartment
Permit Number:	120161000003707
Status:	
Valuation:	$6,380,694.00
Contractor Company:	
Contractor Name:	

Date:	**11/20/2013**
Permit Type:	
Description:	**Plan Check SUPPLEMENTAL TO 03010-10000-04277: EARL Y START FOUNDATION ONLY PERMIT FOR "5 story Type III A over 2 level Type I basement (garage)". (METHANE MITIGATION - DESIGN LEVEL III) (Change architect of record)**
Permit Description:	**Bldg-Alter/Repair**
Work Class:	
Proposed Use:	Apartment Apartment
Permit Number:	030101000204277
Status:	
Valuation:	$90,000.00
Contractor Company:	
Contractor Name:	

ADJOINING PROPERTY FINDINGS

Date: **11/20/2013**
Permit Type:
Description: **Plan Check SHORING FOR NEW APARTMENT UNDER 03010-10 -04277 AND 12016-10000-03707**

Permit Description: **Nonbldg-New**
Work Class:
Proposed Use: Apartment Misc. Bldg or Structure
Permit Number: 130201000000870
Status:
Valuation: $221,520.00
Contractor Company:
Contractor Name:

Date: **5/20/2008**
Permit Type:
Description: **Plan Check 74-UNIT APT/OVER GARAGE.**

Permit Description: **Bldg-New**
Work Class:
Proposed Use: Apartment Apartment
Permit Number: 030101000004277
Status:
Valuation: $9,000,000.00
Contractor Company:
Contractor Name:

Date: **5/20/2008**
Permit Type:
Description: **Plan Check SHORING WORK FOR NEW APARTMENT.**

Permit Description: **Nonbldg-New**
Work Class:
Proposed Use: Apartment Misc. Bldg or Structure
Permit Number: 050201000004782
Status:
Valuation: $221,520.00
Contractor Company:
Contractor Name:

ADJOINING PROPERTY FINDINGS

Date:	**5/20/2008**
Permit Type:	
Description:	**Plan Check grading permit for 74-UNIT APT/OVER GARAGE. haul route approval for 6800 cu. yd. done with tract map approval.**
Permit Description:	**Grading**
Work Class:	
Proposed Use:	Apartment Grading/Hillside
Permit Number:	080301000000018
Status:	
Valuation:	$6,800.00
Contractor Company:	
Contractor Name:	

Date:	**2/1/2008**
Permit Type:	
Description:	**No Plan Check RELEASE TO LADWP AS: 3057 W. 5TH ST. 100 AMP PANEL FOR AT&T FIBER NODE (6003173)**
Permit Description:	**Electrical**
Work Class:	
Proposed Use:	Commercial
Permit Number:	080411000002340
Status:	
Valuation:	$0.00
Contractor Company:	
Contractor Name:	RASIC W A CONSTRUCTION COMPANY INC

Date:	**9/27/2007**
Permit Type:	
Description:	**Plan Check Demolish one story 25' x 25'-0" storage bldg.**
Permit Description:	**Bldg-Demolition**
Work Class:	
Proposed Use:	Commercial Warehouse Misc. Bldg or Structure
Permit Number:	070191000002328
Status:	
Valuation:	$2,000.00
Contractor Company:	
Contractor Name:	D & G DEVELOP INC

ADJOINING PROPERTY FINDINGS

500 S VIRGIL AVE

Date:	**1/13/2023**
Permit Type:	**Mechanical**
Description:	**Relocate 11 fire sprinkler heads 1 to 1 with 2 to 2 conditions. DW22-317, Rima Imaging.**
Permit Description:	**Fire Sprinkler**
Work Class:	
Proposed Use:	Commercial
Permit Number:	230439000000190
Status:	Permit Finaled
Valuation:	$0.00
Contractor Company:	
Contractor Name:	SINGLETON FIRE PROTECTION INC

Date:	**9/13/2022**
Permit Type:	**Electrical**
Description:	**(E-PLAN) INTERIOR REMODEL TO EXISTING MEDICAL IMAGING. NEW LIGHTING AND CIRCUITS. EXISTING SERVICE AND PANEL.**
Permit Description:	**Electrical**
Work Class:	
Proposed Use:	Commercial
Permit Number:	220411000027567
Status:	Permit Finaled
Valuation:	$0.00
Contractor Company:	
Contractor Name:	

ADJOINING PROPERTY FINDINGS

Date:	**7/19/2022**
Permit Type:	**Building**
Description:	**ePlan INTERIOR REMODEL TO EXISTING MEDICAL IMAGING SUITE TO INCLUDE NEW WALLS, SUSPENDED CEILING, POWER/DATA AND FINISHES.**
Permit Description:	**Bldg-Alter/Repair**
Work Class:	
Proposed Use:	Medical Office Commercial
Permit Number:	220161000016812
Status:	Permit Finaled
Valuation:	$167,550.00
Contractor Company:	
Contractor Name:	

Date:	**5/27/2020**
Permit Type:	**Mechanical**
Description:	**Upgraded GAL Door EquipmentJob#3812 State#34089Job#3813 State#34088**
Permit Description:	**Elevator**
Work Class:	
Proposed Use:	Commercial
Permit Number:	200469000000784
Status:	Permit Finaled
Valuation:	$0.00
Contractor Company:	
Contractor Name:	SPECIALIZED ELEVATOR CORPORATION

Date:	**11/7/2019**
Permit Type:	
Description:	
Permit Description:	**Electrical**
Work Class:	
Proposed Use:	Commercial
Permit Number:	190412000045868
Status:	Permit Finaled
Valuation:	$0.00
Contractor Company:	
Contractor Name:	SCHAFER ELECTRIC INC

ADJOINING PROPERTY FINDINGS

Date: **10/25/2019**
Permit Type:
Description:

Permit Description: **HVAC**
Work Class:
Proposed Use: Commercial
Permit Number: 190449000013304
Status: Issued
Valuation: $0.00
Contractor Company:
Contractor Name: KEY AIR CONDITIONING CONTRACTORS INC

Date: **7/17/2019**
Permit Type:
Description:

Permit Description: **Electrical**
Work Class:
Proposed Use: Commercial
Permit Number: 190419000027369
Status: Permit Finaled
Valuation: $0.00
Contractor Company:
Contractor Name: CALTEK COMMUNICATIONS

Date: **7/1/2019**
Permit Type:
Description:

Permit Description: **Electrical**
Work Class:
Proposed Use: Commercial
Permit Number: 190412000025185
Status: Permit Closed
Valuation: $0.00
Contractor Company:
Contractor Name: A & D FIRE, H C WEST LLC

ADJOINING PROPERTY FINDINGS

Date: **6/20/2019**
Permit Type:
Description:

Permit Description: **HVAC**
Work Class:
Proposed Use: Commercial
Permit Number: 190449000007440
Status: Issued
Valuation: $0.00
Contractor Company:
Contractor Name: KEY AIR CONDITIONING CONTRACTORS INC

Date: **6/6/2019**
Permit Type:
Description:

Permit Description: **Electrical**
Work Class:
Proposed Use: Commercial
Permit Number: 190419000021475
Status: Permit Closed
Valuation: $0.00
Contractor Company:
Contractor Name: CALTEK COMMUNICATIONS

Date: **6/5/2019**
Permit Type:
Description:

Permit Description: **Electrical**
Work Class:
Proposed Use: Commercial
Permit Number: 190419000021248
Status: Permit Finaled
Valuation: $0.00
Contractor Company:
Contractor Name: PHOTO-SCAN OF LOS ANGELES

ADJOINING PROPERTY FINDINGS

Date: **4/10/2019**
Permit Type:
Description: **CONVERT EXISTING 4TH FLOOR MEDICAL OFFICE TO OUTPATIENT CLINIC WITH CH**

Permit Description: **Bldg-Alter/Repair**
Work Class:
Proposed Use: Commercial Office Office
Permit Number: 180161000009961
Status: CofO Issued
Valuation: $150,000.00
Contractor Company:
Contractor Name: CONAM BUILDING CO, CON - AM INC

Date: **4/2/2019**
Permit Type:
Description:

Permit Description: **Electrical**
Work Class:
Proposed Use: Commercial
Permit Number: 190419000011939
Status: Permit Finaled
Valuation: $0.00
Contractor Company:
Contractor Name: CALTEK COMMUNICATIONS

Date: **4/2/2019**
Permit Type: **ELEC**
Description:

Permit Description: **Electrical Permit (Simple) - County**
Work Class:
Proposed Use:
Permit Number: UNC-ELEC190402001608
Status: Void
Valuation: $0.00
Contractor Company:
Contractor Name:

ADJOINING PROPERTY FINDINGS

Date: **3/1/2019**
Permit Type:
Description:

Permit Description: **HVAC**
Work Class:
Proposed Use: Commercial
Permit Number: 190449000002332
Status: Permit Finaled
Valuation: $0.00
Contractor Company:
Contractor Name: KEY AIR CONDITIONING CONTRACTORS INC

Date: **2/27/2019**
Permit Type:
Description:

Permit Description: **Plumbing**
Work Class:
Proposed Use: Commercial
Permit Number: 190429000004501
Status: Permit Finaled
Valuation: $0.00
Contractor Company:
Contractor Name: MUIR-CHASE PLUMBING CO INC

Date: **1/11/2019**
Permit Type:
Description: **TENANT IMPROVEMENT TO EXISTING MEDICAL OFFICE BUILDING. TO ADD (N) INT**

Permit Description: **Bldg-Alter/Repair**
Work Class:
Proposed Use: Commercial Office
Permit Number: 190161000000802
Status: Permit Finaled
Valuation: $70,000.00
Contractor Company:
Contractor Name: CONAM BUILDING CO, CON - AM INC

ADJOINING PROPERTY FINDINGS

Date: **6/27/2018**
Permit Type:
Description: **Plan Check TI IN AN EXISTING MEDICAL OFFICE BUILDING (OSHPD 3) IN SUITE #101 ON T**

Permit Description: **Electrical**
Work Class:
Proposed Use: Commercial
Permit Number: 180411000016909
Status: Permit Finaled
Valuation: $0.00
Contractor Company:
Contractor Name: SCHAFER ELECTRIC INC

Date: **6/11/2018**
Permit Type:
Description: **No Plan Check**

Permit Description: **HVAC**
Work Class:
Proposed Use: Commercial
Permit Number: 180449000006838
Status: Permit Finaled
Valuation: $0.00
Contractor Company:
Contractor Name: KEY AIR CONDITIONING CONTRACTORS INC

Date: **6/7/2018**
Permit Type:
Description: **No Plan Check**

Permit Description: **Electrical**
Work Class:
Proposed Use: Commercial
Permit Number: 180411000021262
Status: Issued
Valuation: $0.00
Contractor Company:
Contractor Name: ACROSTAR AUDIO VIDEO SERVICES INC, SAM'S ROOTER & PLUMBING

ADJOINING PROPERTY FINDINGS

Date: **6/5/2018**
Permit Type:
Description: **No Plan Check**

Permit Description: **Plumbing**
Work Class:
Proposed Use: Commercial
Permit Number: 180429000013587
Status: Permit Finaled
Valuation: $0.00
Contractor Company:
Contractor Name: MUIR-CHASE PLUMBING CO INC

Date: **6/1/2018**
Permit Type:
Description: **No Plan Check**

Permit Description: **Electrical**
Work Class:
Proposed Use: Commercial
Permit Number: 180411000020350
Status: Permit Finaled
Valuation: $0.00
Contractor Company:
Contractor Name: A & D FIRE SPRINKLERS INC

Date: **5/31/2018**
Permit Type:
Description: **Plan Check PROPOSED TENANT IMPROVEMENT TO EXISTING MEDICAL OFFICE BUILDING (1ST F**

Permit Description: **Bldg-Alter/Repair**
Work Class:
Proposed Use: Commercial Office
Permit Number: 180161000010313
Status: Issued
Valuation: $150,000.00
Contractor Company:
Contractor Name: CONAM BUILDING CO, CON - AM INC

ADJOINING PROPERTY FINDINGS

Date: **5/31/2018**
Permit Type:
Description: **Plan Check EPC FOR POWER AND ENERGY FOR A TI IN MEDICAL SPACE FOR OUTPATIENT INFU**

Permit Description: **Electrical**
Work Class:
Proposed Use: Commercial
Permit Number: 180411000015274
Status: Permit Finaled
Valuation: $0.00
Contractor Company:
Contractor Name: SCHAFER ELECTRIC INC

Date: **5/8/2018**
Permit Type:
Description: **No Plan Check**

Permit Description: **Fire Sprinkler**
Work Class:
Proposed Use: Apartment
Permit Number: 180431000002431
Status: Permit Finaled
Valuation: $0.00
Contractor Company:
Contractor Name: OPTIMUM FIRE PROTECTION INC

Date: **5/8/2018**
Permit Type:
Description: **No Plan Check**

Permit Description: **Fire Sprinkler**
Work Class:
Proposed Use: Apartment
Permit Number: 180431000002432
Status: Issued
Valuation: $0.00
Contractor Company:
Contractor Name: OPTIMUM FIRE PROTECTION INC

ADJOINING PROPERTY FINDINGS

Date: **2/4/2014**
Permit Type:
Description: **No Plan Check INSTALL AN OUTLET IN THE PHONE ROOM.**

Permit Description: **Electrical**
Work Class:
Proposed Use: Commercial
Permit Number: 140411000003065
Status:
Valuation: $0.00
Contractor Company:
Contractor Name: EXCEL ELECTRICAL CONTRACTORS INC

Date: **3/8/2013**
Permit Type:
Description: **No Plan Check INSTALL AIR COMPRESSOR.**

Permit Description: **Pressure Vessel**
Work Class:
Proposed Use: Commercial
Permit Number: 130451000000055
Status:
Valuation: $0.00
Contractor Company:
Contractor Name: HAI IN PLUMBING INC

Date: **3/5/2013**
Permit Type:
Description: **Plan Check REMODELING DENTAL OFFICE PLAN CHK IS FOR POWER AND TITLE 24**

Permit Description: **Electrical**
Work Class:
Proposed Use: Commercial
Permit Number: 130411000005560
Status:
Valuation: $0.00
Contractor Company:
Contractor Name: EVERGREEN ELECTRIC CO

ADJOINING PROPERTY FINDINGS

Date: **3/4/2013**
Permit Type:
Description: **No Plan Check ADD 2 EXHAUST FANS AND MODIFY (E) DUCT S YSTEM.**

Permit Description: **HVAC**
Work Class:
Proposed Use: Commercial
Permit Number: 130442000002281
Status:
Valuation: $0.00
Contractor Company:
Contractor Name: ADVANCED HEATING AND AIR CONDITIONING CO INC

Date: **2/27/2013**
Permit Type:
Description: **No Plan Check INSTALL FIRE ALARM DEVICE @ UNIT #305.**

Permit Description: **Electrical**
Work Class:
Proposed Use: Commercial
Permit Number: 130411000005127
Status:
Valuation: $0.00
Contractor Company:
Contractor Name: EVERGREEN ELECTRIC CO

Date: **2/19/2013**
Permit Type:
Description: **No Plan Check dental office.**

Permit Description: **Plumbing**
Work Class:
Proposed Use: Commercial
Permit Number: 130421000003525
Status:
Valuation: $0.00
Contractor Company:
Contractor Name: HAI IN PLUMBING INC

ADJOINING PROPERTY FINDINGS

Date:	**2/15/2013**
Permit Type:	
Description:	**Plan Check FIRE SPRINKLER TENANT IMPROVEMENT FOR DE NTAL TENANT IN SUITE 305. ADD (7) AND RELOCATE (13) FIRE SPRINKLERS.**
Permit Description:	**Fire Sprinkler**
Work Class:	
Proposed Use:	Commercial
Permit Number:	130431000000509
Status:	
Valuation:	$0.00
Contractor Company:	
Contractor Name:	PRO - TEK FIRE SPRINKLER SYSTEM

Date:	**2/8/2013**
Permit Type:	
Description:	**Plan Check INTERIOR DENTAL TI IN EXISTING MEDICAL B LDG (1,384 SQ. FT.). NON-BEARING PARTITIONS; ACOUSTIC AND GYP. BOARD CEILINGS; MILL WORK; AND FINISH WORK. NO CHANGE IN PARKING.**
Permit Description:	**Bldg-Alter/Repair**
Work Class:	
Proposed Use:	Commercial Office
Permit Number:	130161000001645
Status:	
Valuation:	$180,000.00
Contractor Company:	
Contractor Name:	MYUNG CONSTRUCTION INC

ADJOINING PROPERTY FINDINGS

Date: **11/7/2012**
Permit Type:
Description: **No Plan Check RELOCATE (19) SPRINKLER HEADS. (INVESTIG ATION FEE PAID UNDER PERMIT #12042-10000-18202)**

Permit Description: **Fire Sprinkler**
Work Class:
Proposed Use: Commercial
Permit Number: 120431000003667
Status:
Valuation: $0.00
Contractor Company:
Contractor Name: HUNT'S FIRE PROTECTION

Date: **10/5/2012**
Permit Type:
Description: **Plan Check CHANGE OF USE FROM OFFICES TO DENTAL OFF ICES SUITE 302**

Permit Description: **Electrical**
Work Class:
Proposed Use: Commercial
Permit Number: 120411000023854
Status:
Valuation: $0.00
Contractor Company:
Contractor Name: NARI CONSTRUCTION

Date: **10/4/2012**
Permit Type:
Description: **No Plan Check ((1) NEW OUTLET. 2 OF 2 (1204-10000-182 2)**

Permit Description: **Electrical**
Work Class:
Proposed Use: Commercial
Permit Number: 120411000023758
Status:
Valuation: $0.00
Contractor Company:
Contractor Name: NARI CONSTRUCTION

ADJOINING PROPERTY FINDINGS

Date:	**10/4/2012**
Permit Type:	
Description:	**No Plan Check RELOCATE (E) HAND SINK. **INVESTIGATION FEE INCLUDED** 1 OF 2 (12041-10000-23758)**
Permit Description:	**Plumbing**
Work Class:	
Proposed Use:	Commercial
Permit Number:	120421000018202
Status:	
Valuation:	$0.00
Contractor Company:	
Contractor Name:	NARI CONSTRUCTION

Date:	**10/4/2012**
Permit Type:	
Description:	**No Plan Check ONE NEW ADA RESTROOM, HAND SINK & MOP SI NK. (1) NEW ELECTRIC WATER. 2 OF 2 (12044-10000-10606)**
Permit Description:	**Plumbing**
Work Class:	
Proposed Use:	Commercial
Permit Number:	120421000018265
Status:	
Valuation:	$0.00
Contractor Company:	
Contractor Name:	NARI CONSTRUCTION

ADJOINING PROPERTY FINDINGS

Date:	**10/4/2012**
Permit Type:	
Description:	**No Plan Check ONE RESTROOM VENT & RELOCATE SUPPLY & DU CT WORK. 1 OF 2 (12042-10000-18265)**
Permit Description:	**HVAC**
Work Class:	
Proposed Use:	Commercial
Permit Number:	120441000010606
Status:	
Valuation:	$0.00
Contractor Company:	
Contractor Name:	NARI CONSTRUCTION

Date:	**9/26/2012**
Permit Type:	
Description:	**Plan Check TENANT IMPROVEMENT TO MEDICAL OFFICEON S UITE 302, NEW INTERIOR NON-BEARING PARTITION, SUSPENDED CEILING, MILLWORK AND FINISHES. NEW RESTROOM.**
Permit Description:	**Bldg-Alter/Repair**
Work Class:	
Proposed Use:	Commercial Office
Permit Number:	120161000019046
Status:	
Valuation:	$75,600.00
Contractor Company:	
Contractor Name:	NARI CONSTRUCTION

ADJOINING PROPERTY FINDINGS

Date: **9/26/2012**
Permit Type:
Description: **No Plan Check INSTALLATION OF FIRE ALARM DEVICES FOR # 302.**

Permit Description: **Electrical**
Work Class:
Proposed Use: Commercial
Permit Number: 120411000023020
Status:
Valuation: $0.00
Contractor Company:
Contractor Name: EVERGREEN ELECTRIC CO

Date: **9/12/2012**
Permit Type:
Description: **No Plan Check 2 head relocates**

Permit Description: **Fire Sprinkler**
Work Class:
Proposed Use: Commercial
Permit Number: 120439000002941
Status:
Valuation: $0.00
Contractor Company:
Contractor Name: HUNT'S FIRE PROTECTION

Date: **8/24/2012**
Permit Type:
Description: **No Plan Check SUPPLEMENTAL TO PERMIT #12044-10000-0800 6 FOR (1) EXHAUST FAN & (5) OUTLETS.**

Permit Description: **HVAC**
Work Class:
Proposed Use: Commercial
Permit Number: 120441000108006
Status:
Valuation: $0.00
Contractor Company:
Contractor Name: NEW CREATION BUILDERS

ADJOINING PROPERTY FINDINGS

Date: **8/15/2012**
Permit Type:
Description: **Plan Check ADD (12) NEW PENDENT FIRE SPRINKLERS IN SUITE #202.**

Permit Description: **Fire Sprinkler**
Work Class:
Proposed Use: Commercial
Permit Number: 120431000002645
Status:
Valuation: $0.00
Contractor Company:
Contractor Name: RADIX FIRE PROTECTION INC

Date: **8/13/2012**
Permit Type:
Description: **No Plan Check relocate supply and return diffuser and some duct work.**

Permit Description: **HVAC**
Work Class:
Proposed Use: Commercial
Permit Number: 120449000008403
Status:
Valuation: $0.00
Contractor Company:
Contractor Name: C H AIR SYSTEMS CO INC

Date: **8/13/2012**
Permit Type:
Description: **No Plan Check relocate supply and return diffuser and some duct work.**

Permit Description: **HVAC**
Work Class:
Proposed Use: Commercial
Permit Number: 120449000008404
Status:
Valuation: $0.00
Contractor Company:
Contractor Name: C H AIR SYSTEMS CO INC

ADJOINING PROPERTY FINDINGS

Date: **8/13/2012**
Permit Type:
Description: **No Plan Check Relocate supply and return diffuser and some duct work.**

Permit Description: **HVAC**
Work Class:
Proposed Use: Commercial
Permit Number: 120449000008405
Status:
Valuation: $0.00
Contractor Company:
Contractor Name: C H AIR SYSTEMS CO INC

Date: **8/8/2012**
Permit Type:
Description: **No Plan Check SUPPL. PERMIT TO PERMIT #12042-10000-058 71 FOR (3) NEW ELECT. WATER HEATERS.**

Permit Description: **Plumbing**
Work Class:
Proposed Use: Commercial
Permit Number: 120421000105871
Status:
Valuation: $0.00
Contractor Company:
Contractor Name: NARI CONSTRUCTION

Date: **8/3/2012**
Permit Type:
Description: **No Plan Check TI MEDICAL OFFICE**

Permit Description: **Plumbing**
Work Class:
Proposed Use: Commercial
Permit Number: 120429000014178
Status:
Valuation: $0.00
Contractor Company:
Contractor Name: HAI IN PLUMBING INC

ADJOINING PROPERTY FINDINGS

Date:	**8/3/2012**
Permit Type:	
Description:	**No Plan Check TI MEDICAL OFFICE**
Permit Description:	**Plumbing**
Work Class:	
Proposed Use:	Commercial
Permit Number:	120429000014179
Status:	
Valuation:	$0.00
Contractor Company:	
Contractor Name:	HAI IN PLUMBING INC

Date:	**8/3/2012**
Permit Type:	
Description:	**Plan Check INTERIOR TENANT IMPROVEMENT OF EXISTING MEDICAL OFFICE FOR SUITES 501, 504, AND 505. ADD 11 HEADS. RELOCATE 18 HEADS. TOTAL OF 29 HEADS.**
Permit Description:	**Fire Sprinkler**
Work Class:	
Proposed Use:	Commercial
Permit Number:	120431000002473
Status:	
Valuation:	$0.00
Contractor Company:	
Contractor Name:	PRO - TEK FIRE SPRINKLER SYSTEM

ADJOINING PROPERTY FINDINGS

Date:	**8/1/2012**
Permit Type:	
Description:	**Plan Check T.I. to existing medical space on 2nd fl oor (Suite 202). Install general/emergency lighting. Plan check for energy only.**
Permit Description:	**Electrical**
Work Class:	
Proposed Use:	Commercial
Permit Number:	120412000017794
Status:	
Valuation:	$0.00
Contractor Company:	
Contractor Name:	NEW CREATION ENGINEERING & BUILDERS INC

Date:	**8/1/2012**
Permit Type:	
Description:	**No Plan Check ADD (1) TOILET AND (2) HAND SINKS. (2 O F 2 W/ PERMIT #12044-10000-08006)**
Permit Description:	**Plumbing**
Work Class:	
Proposed Use:	Commercial
Permit Number:	120421000013966
Status:	
Valuation:	$0.00
Contractor Company:	
Contractor Name:	NEW CREATION BUILDERS

Date:	**8/1/2012**
Permit Type:	
Description:	**No Plan Check RELOCATE DUCTWORK. (1 OF 2 W/ PERMIT #1 2042-10000-13966)**
Permit Description:	**HVAC**
Work Class:	
Proposed Use:	Commercial
Permit Number:	120441000008006
Status:	
Valuation:	$0.00
Contractor Company:	
Contractor Name:	NEW CREATION BUILDERS

ADJOINING PROPERTY FINDINGS

Date: **7/30/2012**
Permit Type:
Description: **No Plan Check INSTALL (15 KVA) X-RAY MACHINE.**

Permit Description: **Electrical**
Work Class:
Proposed Use: Commercial
Permit Number: 120411000017676
Status:
Valuation: $0.00
Contractor Company:
Contractor Name: PACIFIC COAST ELECTRIC CO

Date: **7/26/2012**
Permit Type:
Description: **Plan Check SUPPLEMENTAL TO PERMIT #12016-10000-0663 4; ROOM LAYOUT REVISION FOR SUITE 501, 504 & 505**

Permit Description: **Bldg-Alter/Repair**
Work Class:
Proposed Use: Commercial Office
Permit Number: 120161000106634
Status:
Valuation: $501.00
Contractor Company:
Contractor Name: MYUNG CONSTRUCTION INC

Date: **7/26/2012**
Permit Type:
Description: **No Plan Check one set of A/C split system addition to existing VAV system**

Permit Description: **HVAC**
Work Class:
Proposed Use: Commercial
Permit Number: 120449000007733
Status:
Valuation: $0.00
Contractor Company:
Contractor Name: KOOLER AIR CONDITIONING & HEATING

ADJOINING PROPERTY FINDINGS

Date: **7/25/2012**
Permit Type:
Description: **No Plan Check SUPPLEMENTAL PERMIT TO 11041-10000-26179 FOR CHANGE OF ADDRESS FROM 500 S VIRGIL AVE TO 500 S VIRGIL AVE, #101.**

Permit Description: **Electrical**
Work Class:
Proposed Use: Commercial
Permit Number: 110411000126179
Status:
Valuation: $0.00
Contractor Company:
Contractor Name: PACIFIC COAST ELECTRIC CO

Date: **7/24/2012**
Permit Type:
Description: **No Plan Check FIRE ALARM DEVICES FOR UNIT #204.**

Permit Description: **Electrical**
Work Class:
Proposed Use: Commercial
Permit Number: 120411000017230
Status:
Valuation: $0.00
Contractor Company:
Contractor Name: EVERGREEN ELECTRIC CO

Date: **7/24/2012**
Permit Type:
Description: **No Plan Check FIRE ALARM DEVICES FOR UNIT #101.**

Permit Description: **Electrical**
Work Class:
Proposed Use: Commercial
Permit Number: 120411000017231
Status:
Valuation: $0.00
Contractor Company:
Contractor Name: EVERGREEN ELECTRIC CO

ADJOINING PROPERTY FINDINGS

Date:	**7/24/2012**
Permit Type:	
Description:	**Plan Check REMOVE EXISTING UPRIGHTS AND INSTALL (10) NEW PENDENT FIRE SPRINKLERS IN THE CORRIDOR ON THE 5TH FLOOR.**
Permit Description:	**Fire Sprinkler**
Work Class:	
Proposed Use:	Commercial
Permit Number:	120431000002332
Status:	
Valuation:	$0.00
Contractor Company:	
Contractor Name:	PRO - TEK FIRE SPRINKLER SYSTEM

Date:	**7/23/2012**
Permit Type:	
Description:	**No Plan Check T.I. (10) NEW CIRCUIT BREAKERS, NEW OUTL ETS & SWITCH & NEW TELEPHONE & DATA LINE. 3 OF 3 W/ #12042-10000-13278.**
Permit Description:	**Electrical**
Work Class:	
Proposed Use:	Commercial
Permit Number:	120411000017027
Status:	
Valuation:	$0.00
Contractor Company:	
Contractor Name:	NARI CONSTRUCTION

ADJOINING PROPERTY FINDINGS

Date:	**7/23/2012**
Permit Type:	
Description:	**No Plan Check (1) NEW RESTROOM & (3) NEW HANDSINK AT D R. OFFICE & (1) ELECTRIC WATER HEATER. 2 OF 3 W/ #12044-10000-07502.**
Permit Description:	**Plumbing**
Work Class:	
Proposed Use:	Commercial
Permit Number:	120421000013278
Status:	
Valuation:	$0.00
Contractor Company:	
Contractor Name:	NARI CONSTRUCTION

Date:	**7/23/2012**
Permit Type:	
Description:	**No Plan Check RESTROOM VENT. 1 OF 3 W/ #12041-10000-17 27.**
Permit Description:	**HVAC**
Work Class:	
Proposed Use:	Commercial
Permit Number:	120441000007502
Status:	
Valuation:	$0.00
Contractor Company:	
Contractor Name:	NARI CONSTRUCTION

Date:	**7/20/2012**
Permit Type:	
Description:	**No Plan Check FIRE ALARM FOR 4TH FLOOR.**
Permit Description:	**Electrical**
Work Class:	
Proposed Use:	Commercial
Permit Number:	120411000016981
Status:	
Valuation:	$0.00
Contractor Company:	
Contractor Name:	EVERGREEN ELECTRIC CO

ADJOINING PROPERTY FINDINGS

Date: **7/13/2012**
Permit Type:
Description: **Plan Check SUPPLEMENTAL TO CHANGE THE SCOPE OF WORK TO REPLACE "PHARMACY" WITH "OFFICE".**

Permit Description: **Bldg-Alter/Repair**
Work Class:
Proposed Use: Commercial Office Office
Permit Number: 100161000123392
Status:
Valuation: $501.00
Contractor Company:
Contractor Name: NEW CREATION BUILDERS

Date: **7/13/2012**
Permit Type:
Description: **No Plan Check SUPPLEMENTAL PERMIT TO 12041-10000-05398 TO CHANGE ADDRESS FROM 500 S. VIRGIL AVE. #201 TO 500 S. VIRGIL AVE. #200.**

Permit Description: **Electrical**
Work Class:
Proposed Use: Commercial
Permit Number: 120411000205398
Status:
Valuation: $0.00
Contractor Company:
Contractor Name: NEW CREATION BUILDERS

Date: **7/13/2012**
Permit Type:
Description: **Plan Check Plan check and permit for new pendant he ads due to new ceiling.**

Permit Description: **Fire Sprinkler**
Work Class:
Proposed Use: Commercial
Permit Number: 120431000002239
Status:
Valuation: $0.00
Contractor Company:
Contractor Name: RADIX FIRE PROTECTION INC

ADJOINING PROPERTY FINDINGS

Date:	**7/13/2012**
Permit Type:	
Description:	**No Plan Check FIRE SPRINKLER SYSTEM. OFFICE BUILDING. ADD 2 HEADS. RELOCATE 21 HEADS. Suite 201. Change of address.**
Permit Description:	**Fire Sprinkler**
Work Class:	
Proposed Use:	Commercial
Permit Number:	120432000200494
Status:	
Valuation:	$0.00
Contractor Company:	
Contractor Name:	PRO - TEK FIRE SPRINKLER SYSTEM

Date:	**7/12/2012**
Permit Type:	
Description:	**No Plan Check F/A SYSTEM IN TENANT SPACE # 200.**
Permit Description:	**Electrical**
Work Class:	
Proposed Use:	Commercial
Permit Number:	120411000016163
Status:	
Valuation:	$0.00
Contractor Company:	
Contractor Name:	EVERGREEN ELECTRIC CO

Date:	**7/11/2012**
Permit Type:	
Description:	**No Plan Check FIRE SPRINKLER SYSTEM. OFFICE BUILDING. ADD 2 HEADS. RELOCATE 21 HEADS. Suite 205.**
Permit Description:	**Fire Sprinkler**
Work Class:	
Proposed Use:	Commercial
Permit Number:	120432000100494
Status:	
Valuation:	$0.00
Contractor Company:	
Contractor Name:	PRO - TEK FIRE SPRINKLER SYSTEM

ADJOINING PROPERTY FINDINGS

Date:	**7/11/2012**
Permit Type:	
Description:	**No Plan Check TENANT IMPROVEMENT. MEDICAL OFFICE. ADD 14 HEADS. RELOCATE 17 HEADS.**
Permit Description:	**Fire Sprinkler**
Work Class:	
Proposed Use:	Commercial
Permit Number:	120432000101409
Status:	
Valuation:	$0.00
Contractor Company:	
Contractor Name:	PRO - TEK FIRE SPRINKLER SYSTEM

Date:	**7/11/2012**
Permit Type:	
Description:	**No Plan Check SUPPLEMENTAL TO PERMIT #12044-90000-0532 6 TO REVISE ADDRESS TO SHOW UNIT #301 INSTEAD OF UNIT #310.**
Permit Description:	**HVAC**
Work Class:	
Proposed Use:	Commercial
Permit Number:	120441000105326
Status:	
Valuation:	$0.00
Contractor Company:	
Contractor Name:	C H AIR SYSTEMS CO INC

ADJOINING PROPERTY FINDINGS

Date:	**7/10/2012**
Permit Type:	
Description:	**Plan Check (#204) T.I. DR. OFFICE NON-BEARING WALL S (NEW UNI-SEX ADA RESTROOM) 1,150 S.F. (NO CHANGE OF PARKING)**
Permit Description:	**Bldg-Alter/Repair**
Work Class:	
Proposed Use:	Commercial Office
Permit Number:	120161000013592
Status:	
Valuation:	$40,000.00
Contractor Company:	
Contractor Name:	NARI CONSTRUCTION

Date:	**7/10/2012**
Permit Type:	
Description:	**No Plan Check SUPPL. PERMIT TO PERMIT #12042-10000-043 15 FOR CHANGE OF ADDRESS TO INCLUDE UNIT #102 W/ ORIGINAL ADDRESS. (NO CHANGE IN LEGAL DESCRIPTION) TO INCLUDE (1) BACK FLOW DEVICE.**
Permit Description:	**Plumbing**
Work Class:	
Proposed Use:	Commercial
Permit Number:	120421000204315
Status:	
Valuation:	$0.00
Contractor Company:	
Contractor Name:	GALAXY MEDICAL BUILDERS INC

ADJOINING PROPERTY FINDINGS

Date:	**7/6/2012**
Permit Type:	
Description:	**No Plan Check Supplemental permit to collect fees for (1) additional inspection. This permit does not authorize any additional work or extend the expiration date of the original permit.**
Permit Description:	**Fire Sprinkler**
Work Class:	
Proposed Use:	Commercial
Permit Number:	120431000300674
Status:	
Valuation:	$0.00
Contractor Company:	
Contractor Name:	RADIX FIRE PROTECTION INC

Date:	**7/6/2012**
Permit Type:	
Description:	**Plan Check STANDPIPE SYSTEMS. MEDICAL OFFICE BUILDI NG. 4 STORIES. 4" DC. 4" RP DEVICE.**
Permit Description:	**Fire Sprinkler**
Work Class:	
Proposed Use:	Commercial
Permit Number:	120431000400674
Status:	
Valuation:	$0.00
Contractor Company:	
Contractor Name:	RADIX FIRE PROTECTION INC

ADJOINING PROPERTY FINDINGS

Date:	**7/6/2012**
Permit Type:	
Description:	**No Plan Check Bathroom fan installation and outlets**
Permit Description:	**HVAC**
Work Class:	
Proposed Use:	Commercial
Permit Number:	120449000006996
Status:	
Valuation:	$0.00
Contractor Company:	
Contractor Name:	KOOLER AIR CONDITIONING & HEATING

Date:	**7/5/2012**
Permit Type:	
Description:	**Plan Check RETROFIT. ADD 340 HEADS. EXISTING STANDP IPE SYSTEM. 4 STORIES. 4" DC. 4" RP DEVICE. MODIFY APPROVED PLANS. CHANGE BACKFLOW DEVICE LOCATION.**
Permit Description:	**Fire Sprinkler**
Work Class:	
Proposed Use:	Commercial
Permit Number:	120431000200674
Status:	
Valuation:	$0.00
Contractor Company:	
Contractor Name:	RADIX FIRE PROTECTION INC

ADJOINING PROPERTY FINDINGS

Date:	**7/3/2012**
Permit Type:	
Description:	**No Plan Check SUPPL. PERMIT TO PERMIT #12042-10000-043 15 FOR (4) BACK WATER VALVES.**
Permit Description:	**Plumbing**
Work Class:	
Proposed Use:	Commercial
Permit Number:	120421000104315
Status:	
Valuation:	$0.00
Contractor Company:	
Contractor Name:	GALAXY MEDICAL BUILDERS INC

Date:	**7/2/2012**
Permit Type:	
Description:	**No Plan Check Re locate supply, return diffiser and so me flexible duct work. Rest room ventilation sheet metal spial duct work.**
Permit Description:	**HVAC**
Work Class:	
Proposed Use:	Commercial
Permit Number:	120449000006842
Status:	
Valuation:	$0.00
Contractor Company:	
Contractor Name:	C H AIR SYSTEMS CO INC

ADJOINING PROPERTY FINDINGS

Date: **7/2/2012**
Permit Type:
Description: **No Plan Check Re locate supply, return diffuser and so me flexible duct work. Rest room ventilation sheet metal duct work.**

Permit Description: **HVAC**
Work Class:
Proposed Use: Commercial
Permit Number: 120449000006843
Status:
Valuation: $0.00
Contractor Company:
Contractor Name: C H AIR SYSTEMS CO INC

Date: **6/29/2012**
Permit Type:
Description: **No Plan Check TI MEDICAL OFFICE**

Permit Description: **Plumbing**
Work Class:
Proposed Use: Commercial
Permit Number: 120429000011917
Status:
Valuation: $0.00
Contractor Company:
Contractor Name: HAI IN PLUMBING INC

Date: **6/29/2012**
Permit Type:
Description: **No Plan Check TI MEDICAL OFFICE**

Permit Description: **Plumbing**
Work Class:
Proposed Use: Commercial
Permit Number: 120429000011918
Status:
Valuation: $0.00
Contractor Company:
Contractor Name: HAI IN PLUMBING INC

ADJOINING PROPERTY FINDINGS

Date:	**6/29/2012**
Permit Type:	
Description:	**Plan Check Installation of overhead fire sprinkler system all fire rated walls. 4th floor but suite are labelled as 502 & 503.**
Permit Description:	**Fire Sprinkler**
Work Class:	
Proposed Use:	Commercial
Permit Number:	120432000002076
Status:	
Valuation:	$0.00
Contractor Company:	
Contractor Name:	PRO - TEK FIRE SPRINKLER SYSTEM

Date:	**6/28/2012**
Permit Type:	
Description:	**Plan Check TI IN A MEDICAL OFFICE BUILDING ON THE 4 TH FLOOR. PLAN CHECK FOR POWER & ENERGY.**
Permit Description:	**Electrical**
Work Class:	
Proposed Use:	Commercial
Permit Number:	120411000007695
Status:	
Valuation:	$0.00
Contractor Company:	
Contractor Name:	EVERGREEN ELECTRIC CO

ADJOINING PROPERTY FINDINGS

Date:	**6/27/2012**
Permit Type:	
Description:	**Plan Check INTERIOR TENANT IMPROVEMENT OF EXISTING MEDICAL OFFICE ON 4TH FLOOR (B OCCUPANCY 9,102 SQ. FT.): NEW DEMISING WALL FOR FIVE (5) SUITES, NON-BEARING PARTITIONS, FINSIHES, FIXTURES, SUSPENDED CEILINGS, AND RELATED MILLWORKS. (SEE COMMENTS)**
Permit Description:	**Bldg-Alter/Repair**
Work Class:	
Proposed Use:	Commercial Office
Permit Number:	120161000006634
Status:	
Valuation:	$910,200.00
Contractor Company:	
Contractor Name:	MYUNG CONSTRUCTION INC

Date:	**6/22/2012**
Permit Type:	
Description:	**Plan Check SUPPLEMENTAL TO PERMIT 11016-10000-25442 TO EXTEND EXISTING MEDICAL OFFICE T.I. WORK ADDITIONAL 917 SF. ADD NEW PARTITION WALL TO CREATE TWO EXAM ROOMS AND ONE TEST ROOM.**
Permit Description:	**Bldg-Alter/Repair**
Work Class:	
Proposed Use:	Commercial Office
Permit Number:	110161000225442
Status:	
Valuation:	$41,000.00
Contractor Company:	
Contractor Name:	NEW CREATION BUILDERS

ADJOINING PROPERTY FINDINGS

Date: **6/21/2012**
Permit Type:
Description: **No Plan Check FIRE ALARM SYS @ TENANT SPACE.**

Permit Description: **Electrical**
Work Class:
Proposed Use: Commercial
Permit Number: 120411000014496
Status:
Valuation: $0.00
Contractor Company:
Contractor Name: EVERGREEN ELECTRIC CO

Date: **6/21/2012**
Permit Type:
Description: **No Plan Check FIRE ALARM SYS @ TENANT SPACE.**

Permit Description: **Electrical**
Work Class:
Proposed Use: Commercial
Permit Number: 120411000014498
Status:
Valuation: $0.00
Contractor Company:
Contractor Name: EVERGREEN ELECTRIC CO

Date: **6/19/2012**
Permit Type:
Description: **No Plan Check SUPPLEMENTAL PERMIT TO 11041-10000-26091 TO CHANGE ADDRESS FROM 500 S. VIRGIL AVE. #205 TO 500 S. VIRGIL AVE. #201.**

Permit Description: **Electrical**
Work Class:
Proposed Use: Commercial
Permit Number: 110411000126091
Status:
Valuation: $0.00
Contractor Company:
Contractor Name: EVERGREEN ELECTRIC CO

ADJOINING PROPERTY FINDINGS

Date: **6/19/2012**
Permit Type:
Description: **No Plan Check SUPPLEMENTAL PERMIT TO 12041-10000-06229 TO CHANGE ADDRESS FROM 500 S. VIRGIL AVE. #205 TO 500 S. VIRGIL AVE. #201.**

Permit Description: **Electrical**
Work Class:
Proposed Use: Commercial
Permit Number: 120411000106229
Status:
Valuation: $0.00
Contractor Company:
Contractor Name: EVERGREEN ELECTRIC CO

Date: **6/18/2012**
Permit Type:
Description: **Plan Check New Fire Alarm system.**

Permit Description: **Electrical**
Work Class:
Proposed Use: Commercial
Permit Number: 120411000013905
Status:
Valuation: $0.00
Contractor Company:
Contractor Name: EVERGREEN ELECTRIC CO

Date: **6/14/2012**
Permit Type:
Description: **No Plan Check SUPPLEMENTAL PERMIT TO 12041-10000-07393 FOR (12) NEW CIRCUIT BREAKERS & NEW TELEPHONE & DATA LINE.**

Permit Description: **Electrical**
Work Class:
Proposed Use: Commercial
Permit Number: 120411000107393
Status:
Valuation: $0.00
Contractor Company:
Contractor Name: NARI CONSTRUCTION

ADJOINING PROPERTY FINDINGS

Date: **6/8/2012**
Permit Type:
Description: **No Plan Check FIRE ALARM SYSTEM.**

Permit Description: **Electrical**
Work Class:
Proposed Use: Commercial
Permit Number: 120411000013392
Status:
Valuation: $0.00
Contractor Company:
Contractor Name: EVERGREEN ELECTRIC CO

Date: **6/8/2012**
Permit Type:
Description: **No Plan Check FIRE ALARM SYSTEM.**

Permit Description: **Electrical**
Work Class:
Proposed Use: Commercial
Permit Number: 120411000013394
Status:
Valuation: $0.00
Contractor Company:
Contractor Name: EVERGREEN ELECTRIC CO

Date: **6/3/2012**
Permit Type:
Description: **No Plan Check Run new telephone line Run new data line**

Permit Description: **Electrical**
Work Class:
Proposed Use: Commercial
Permit Number: 120419000012701
Status:
Valuation: $0.00
Contractor Company:
Contractor Name: DIGITOPIA

ADJOINING PROPERTY FINDINGS

Date: **5/24/2012**
Permit Type:
Description: **No Plan Check LOW VOLTAGE CABLING FOR PHONE/DATA**

Permit Description: **Electrical**
Work Class:
Proposed Use: Commercial
Permit Number: 120412000012021
Status:
Valuation: $0.00
Contractor Company:
Contractor Name: S & W COMMUNICATIONS INC

Date: **5/23/2012**
Permit Type:
Description: **No Plan Check Supplemental permit to collect fees for (1) additional inspection. This permit does not authorize any additional work or extend the expiration date of the original permit.**

Permit Description: **Fire Sprinkler**
Work Class:
Proposed Use: Commercial
Permit Number: 120431000101300
Status:
Valuation: $0.00
Contractor Company:
Contractor Name: RADIX FIRE PROTECTION INC

Date: **5/23/2012**
Permit Type:
Description: **No Plan Check Re locate duct work, diffuser and exhuas t fan duct work.**

Permit Description: **HVAC**
Work Class:
Proposed Use: Commercial
Permit Number: 120449000005326
Status:
Valuation: $0.00
Contractor Company:
Contractor Name: C H AIR SYSTEMS CO INC

ADJOINING PROPERTY FINDINGS

Date:	**5/16/2012**
Permit Type:	
Description:	**Plan Check NEW MEDICAL OFFICE SUITE #301. PLAN CHE CK FOR POWER & ENERGY.**
Permit Description:	**Electrical**
Work Class:	
Proposed Use:	Commercial
Permit Number:	120411000005948
Status:	
Valuation:	$0.00
Contractor Company:	
Contractor Name:	EVERGREEN ELECTRIC CO

Date:	**5/14/2012**
Permit Type:	
Description:	**Plan Check TENANT IMPORVEMENT. FIRE SPRINKLER INSTA LLATION. OFFICE SPACE. ADD 51 HEADS.**
Permit Description:	**Fire Sprinkler**
Work Class:	
Proposed Use:	Commercial
Permit Number:	120431000001485
Status:	
Valuation:	$0.00
Contractor Company:	
Contractor Name:	RADIX FIRE PROTECTION INC

ADJOINING PROPERTY FINDINGS

Date:	**5/10/2012**
Permit Type:	
Description:	**No Plan Check SUPPL. PERMIT TO PERMIT #12044-10000-045 15 TO ADD (36) ADDITIONAL AIR INLETS/OUTLETS.**
Permit Description:	**HVAC**
Work Class:	
Proposed Use:	Commercial
Permit Number:	120441000104515
Status:	
Valuation:	$0.00
Contractor Company:	
Contractor Name:	NEW CREATION BUILDERS

Date:	**5/9/2012**
Permit Type:	
Description:	**No Plan Check MEDICL OFFICE REMODEL**
Permit Description:	**Plumbing**
Work Class:	
Proposed Use:	Commercial
Permit Number:	120429000008431
Status:	
Valuation:	$0.00
Contractor Company:	
Contractor Name:	HAI IN PLUMBING INC

Date:	**5/8/2012**
Permit Type:	
Description:	**Plan Check TENANT IMPROVEMENT. MEDICAL OFFICE. ADD 14 HEADS. RELOCATE 17 HEADS.**
Permit Description:	**Fire Sprinkler**
Work Class:	
Proposed Use:	Commercial
Permit Number:	120431000001409
Status:	
Valuation:	$0.00
Contractor Company:	
Contractor Name:	PRO - TEK FIRE SPRINKLER SYSTEM

ADJOINING PROPERTY FINDINGS

Date: **5/3/2012**
Permit Type:
Description: **No Plan Check Ti fire sprinkler 14 heads**

Permit Description: **Fire Sprinkler**
Work Class:
Proposed Use: Commercial
Permit Number: 120439000001344
Status:
Valuation: $0.00
Contractor Company:
Contractor Name: HUNT'S FIRE PROTECTION

Date: **5/3/2012**
Permit Type:
Description: **No Plan Check INSTALL (2) BATHROOM EXHAUST FANS AND (1) EXHAUST FAN FOR EXAM ROOM.**

Permit Description: **HVAC**
Work Class:
Proposed Use: Commercial
Permit Number: 120441000004515
Status:
Valuation: $0.00
Contractor Company:
Contractor Name: NEW CREATION BUILDERS

Date: **4/30/2012**
Permit Type:
Description: **No Plan Check STAND FLASH PIPE PERMIT**

Permit Description: **Fire Sprinkler**
Work Class:
Proposed Use: Commercial
Permit Number: 120431000001300
Status:
Valuation: $0.00
Contractor Company:
Contractor Name: RADIX FIRE PROTECTION INC

ADJOINING PROPERTY FINDINGS

Date: **4/30/2012**
Permit Type:
Description: **Plan Check TENANT IMPROVEMENT. OFFICE SPACE. ADD 12 HEADS.**

Permit Description: **Fire Sprinkler**
Work Class:
Proposed Use: Commercial
Permit Number: 120431000001304
Status:
Valuation: $0.00
Contractor Company:
Contractor Name: RADIX FIRE PROTECTION INC

Date: **4/27/2012**
Permit Type:
Description: **No Plan Check existing A/C outlets relocation and addi tion.**

Permit Description: **HVAC**
Work Class:
Proposed Use: Commercial
Permit Number: 120449000004303
Status:
Valuation: $0.00
Contractor Company:
Contractor Name: KOOLER AIR CONDITIONING & HEATING

Date: **4/26/2012**
Permit Type:
Description: **Plan Check T.I. to medical office space. Install 1 200 Amp, 500KVA transformer, subpanels, equipment, branch circuits, and lighting. Plan check for energy only.**

Permit Description: **Electrical**
Work Class:
Proposed Use: Commercial
Permit Number: 120412000006205
Status:
Valuation: $0.00
Contractor Company:
Contractor Name: M K CONSTRUCTION

ADJOINING PROPERTY FINDINGS

Date:	**4/25/2012**
Permit Type:	
Description:	**Plan Check TENANT IMPROVEMENT ON (E) MEDICAL OFFICE (2,220 SQ. FT) NEW PARTITIONS, CEILING, MILLWORK & FINISHES**
Permit Description:	**Bldg-Alter/Repair**
Work Class:	
Proposed Use:	Commercial Office
Permit Number:	120161000004634
Status:	
Valuation:	$160,000.00
Contractor Company:	
Contractor Name:	MYUNG CONSTRUCTION INC

Date:	**4/24/2012**
Permit Type:	
Description:	**Plan Check ADD 49 PENDENT, 19 CONCEALD, AND 5 UPRIG HT HEADS, SUITES # 102 & 103.**
Permit Description:	**Fire Sprinkler**
Work Class:	
Proposed Use:	Apartment
Permit Number:	120431000001236
Status:	
Valuation:	$0.00
Contractor Company:	
Contractor Name:	SINGLETON FIRE PROTECTION INC

Date:	**4/24/2012**
Permit Type:	
Description:	**No Plan Check TI duct work**
Permit Description:	**HVAC**
Work Class:	
Proposed Use:	Commercial
Permit Number:	120449000004168
Status:	
Valuation:	$0.00
Contractor Company:	
Contractor Name:	KOOLER AIR CONDITIONING & HEATING

ADJOINING PROPERTY FINDINGS

Date: **4/23/2012**
Permit Type:
Description: **No Plan Check SUPPL. PERMIT TO PERMIT #12042-10000-071 FOR (1) BACKWATER VALVE AND (1) WATER HEATER.**

Permit Description: **Plumbing**
Work Class:
Proposed Use: Commercial
Permit Number: 120421000107100
Status:
Valuation: $0.00
Contractor Company:
Contractor Name: LUCKY J C PLUMBING CO INC

Date: **4/19/2012**
Permit Type:
Description: **No Plan Check INSTALL (3) HAND SINKS AND (2) WATER HEA TERS.**

Permit Description: **Plumbing**
Work Class:
Proposed Use: Commercial
Permit Number: 120421000007100
Status:
Valuation: $0.00
Contractor Company:
Contractor Name: LUCKY J C PLUMBING CO INC

Date: **4/10/2012**
Permit Type:
Description: **No Plan Check NEW FIXTURES FOR HANDICAP RESTROOM.**

Permit Description: **Plumbing**
Work Class:
Proposed Use: Commercial
Permit Number: 120421000006472
Status:
Valuation: $0.00
Contractor Company:
Contractor Name: PANKO PLUMBING INC

ADJOINING PROPERTY FINDINGS

Date:	**4/5/2012**
Permit Type:	
Description:	**Plan Check Plan check for revision to approved plan s. Removing five 200A meters and installing additional 800A meter section and panel for future tenant on 4th floor.**
Permit Description:	**Electrical**
Work Class:	
Proposed Use:	Commercial
Permit Number:	110411000120785
Status:	
Valuation:	$0.00
Contractor Company:	
Contractor Name:	NEW CREATION BUILDERS

Date:	**4/4/2012**
Permit Type:	
Description:	**Plan Check T.I. to an existing Medical Radiology Cl inic. New lighting and circuits. Plan check for Power and Energy.**
Permit Description:	**Electrical**
Work Class:	
Proposed Use:	Commercial
Permit Number:	110411000026179
Status:	
Valuation:	$0.00
Contractor Company:	
Contractor Name:	PACIFIC COAST ELECTRIC CO

ADJOINING PROPERTY FINDINGS

Date: **4/4/2012**
Permit Type:
Description: **No Plan Check Ti in a coffee shop. T24 is on applicait on 12041-10000-04902. Permit is for new circuits, loads, and lighting changes.**

Permit Description: **Electrical**
Work Class:
Proposed Use: Commercial
Permit Number: 120411000007741
Status:
Valuation: $0.00
Contractor Company:
Contractor Name: EVERGREEN ELECTRIC CO

Date: **3/30/2012**
Permit Type:
Description: **No Plan Check Permit for electrical work on existing circuits. Suite #308. T24 plan check under #12041-10000-00873**

Permit Description: **Electrical**
Work Class:
Proposed Use: Commercial
Permit Number: 120411000007393
Status:
Valuation: $0.00
Contractor Company:
Contractor Name: NARI CONSTRUCTION

Date: **3/30/2012**
Permit Type:
Description: **No Plan Check 3 NEW HAND SINKS.**

Permit Description: **Plumbing**
Work Class:
Proposed Use: Commercial
Permit Number: 120421000005871
Status:
Valuation: $0.00
Contractor Company:
Contractor Name: NARI CONSTRUCTION

ADJOINING PROPERTY FINDINGS

Date:	**3/30/2012**
Permit Type:	
Description:	**No Plan Check PLUMBING FOR NEW COFFEE SHOP. (1) ELECT . WATER HEATER. "Per the applicant, the project is approved by the Los Angeles County Health Department and City of Los Angeles Bureau of Sanitation"**
Permit Description:	**Plumbing**
Work Class:	
Proposed Use:	Commercial
Permit Number:	120421000005883
Status:	
Valuation:	$0.00
Contractor Company:	
Contractor Name:	HAI IN PLUMBING INC

Date:	**3/28/2012**
Permit Type:	
Description:	**Plan Check CHAGE OF USE FROM OFFICE TO A COFFEE SH OP. HOURS OF OPERATION IS FROM, 7-11. AREA OF TENANT SPACE IS 923 SF. DINING AREA IS 193 SF. THE BUILDING IS LOCATED IN ENTERPRISE ZONE. NO CHANGE IN PARKING.**
Permit Description:	**Bldg-Alter/Repair**
Work Class:	
Proposed Use:	Commercial Restaurant Office
Permit Number:	120162000003075
Status:	
Valuation:	$115,375.00
Contractor Company:	
Contractor Name:	MYUNG CONSTRUCTION INC

ADJOINING PROPERTY FINDINGS

Date:	**3/22/2012**
Permit Type:	
Description:	**Plan Check INTERIOR NON-STRUCTURAL T.I. TO (E) MEDI CAL OFFICE TENANT SPACE ON THE THIRD FLOOR (~1773 S.F.)**
Permit Description:	**Bldg-Alter/Repair**
Work Class:	
Proposed Use:	Commercial Office
Permit Number:	110161000025449
Status:	
Valuation:	$20,000.00
Contractor Company:	
Contractor Name:	NARI CONSTRUCTION

Date:	**3/20/2012**
Permit Type:	
Description:	**Plan Check Interior non-structural T.I. to existing medical office on the second floor (~ 4360 S.F.)**
Permit Description:	**Bldg-Alter/Repair**
Work Class:	
Proposed Use:	Commercial Office
Permit Number:	110161000025442
Status:	
Valuation:	$90,000.00
Contractor Company:	
Contractor Name:	NEW CREATION BUILDERS

ADJOINING PROPERTY FINDINGS

Date: **3/20/2012**
Permit Type:
Description: **Plan Check T.I. to an existing Medical Office, phys ical therapy only - no blood work or x-rays. Changing lights, adding receptacles. PLAN CHECK ONLY for Energy. Suite #201 for a 4-story building.**

Permit Description: **Electrical**
Work Class:
Proposed Use: Commercial
Permit Number: 120411000005398
Status:
Valuation: $0.00
Contractor Company:
Contractor Name: NEW CREATION BUILDERS

Date: **3/19/2012**
Permit Type:
Description: **No Plan Check FIRE ALARM SYSTEM @ UNIT #205**

Permit Description: **Electrical**
Work Class:
Proposed Use: Commercial
Permit Number: 120411000006229
Status:
Valuation: $0.00
Contractor Company:
Contractor Name: EVERGREEN ELECTRIC CO

Date: **3/19/2012**
Permit Type:
Description: **No Plan Check Medical tenant improvement**

Permit Description: **Plumbing**
Work Class:
Proposed Use: Commercial
Permit Number: 120429000005009
Status:
Valuation: $0.00
Contractor Company:
Contractor Name: GALAXY MEDICAL BUILDERS INC

ADJOINING PROPERTY FINDINGS

Date:	**3/15/2012**
Permit Type:	
Description:	**Plan Check ENANT IMPROVEMENT IN EXISTING BUILDING. HEATING, VENTING, AND AIR CONDITIONING. OFFICE SPACE. SUITE 102 AND 103.**
Permit Description:	**HVAC**
Work Class:	
Proposed Use:	Commercial
Permit Number:	120441000002755
Status:	
Valuation:	$0.00
Contractor Company:	
Contractor Name:	GALAXY MEDICAL BUILDERS INC

Date:	**3/12/2012**
Permit Type:	
Description:	**No Plan Check RECONNECTING EXISTING STANDPIPE.**
Permit Description:	**Fire Sprinkler**
Work Class:	
Proposed Use:	Commercial
Permit Number:	120431000000756
Status:	
Valuation:	$0.00
Contractor Company:	
Contractor Name:	RADIX FIRE PROTECTION INC

ADJOINING PROPERTY FINDINGS

Date:	**3/9/2012**
Permit Type:	
Description:	**Plan Check REMODEL (E) MEDICAL OFFICE SPACE (#305) TO CREATE DENTAL CLINIC WITH TREATMENT ROOMS, OFFICE AND (N) SINGLE ACCOMODATION RESTROOM. (1,329 SF)**
Permit Description:	**Bldg-Alter/Repair**
Work Class:	
Proposed Use:	Commercial Office
Permit Number:	110161000021596
Status:	
Valuation:	$66,450.00
Contractor Company:	
Contractor Name:	H3 BUILDERS INC

Date:	**3/9/2012**
Permit Type:	
Description:	**Plan Check Change of use from office building to de ntal office in Suite #305. Existing Service & Panel, New Circuits. Plan Check for power & Energy.**
Permit Description:	**Electrical**
Work Class:	
Proposed Use:	Commercial
Permit Number:	110411000023335
Status:	
Valuation:	$0.00
Contractor Company:	
Contractor Name:	H3 BUILDERS INC

ADJOINING PROPERTY FINDINGS

Date:	**3/9/2012**
Permit Type:	
Description:	**No Plan Check INSTALL (1) TOILET. REF.#11041-10000-23 35.**
Permit Description:	**Plumbing**
Work Class:	
Proposed Use:	Commercial
Permit Number:	120421000004366
Status:	
Valuation:	$0.00
Contractor Company:	
Contractor Name:	H3 BUILDERS INC

Date:	**3/8/2012**
Permit Type:	
Description:	**Plan Check 4,448 SQ. FT. TENANT IMPROVEMENT IN EXIS TING BUILDING: INCLUDES ONE ACCESSIBLE SINGLE OCCUPANCY RESTROOM, INTERIOR NON-BEARING DRYWALL PARTITIONS, NEW SUSPENDED AND HARD-LID CEILING SYSTEMS, NEW MECHANICAL, PLUMBING AND ELECTIRCAL SYSTEMS.**
Permit Description:	**Bldg-Alter/Repair**
Work Class:	
Proposed Use:	Commercial Office
Permit Number:	120161000004718
Status:	
Valuation:	$360,000.00
Contractor Company:	
Contractor Name:	GALAXY MEDICAL BUILDERS INC

ADJOINING PROPERTY FINDINGS

Date:	**3/8/2012**
Permit Type:	
Description:	**Plan Check INSTALLATION OF PLUMBING FIXTURES FOR A NEW RESTROOM AND BREAKROOM.**
Permit Description:	**Plumbing**
Work Class:	
Proposed Use:	Commercial
Permit Number:	120421000004315
Status:	
Valuation:	$0.00
Contractor Company:	
Contractor Name:	GALAXY MEDICAL BUILDERS INC

Date:	**3/7/2012**
Permit Type:	
Description:	**No Plan Check New Telephone, TV and computer wiring - voice and data**
Permit Description:	**Electrical**
Work Class:	
Proposed Use:	Commercial
Permit Number:	120419000005256
Status:	
Valuation:	$0.00
Contractor Company:	
Contractor Name:	DIGITOPIA

Date:	**3/7/2012**
Permit Type:	
Description:	**Plan Check RETROFIT. ADD 340 HEADS. EXISTING STANDP IPE SYSTEM. 4 STORIES. 4" DC. 4" RP DEVICE.**
Permit Description:	**Fire Sprinkler**
Work Class:	
Proposed Use:	Commercial
Permit Number:	120431000000674
Status:	
Valuation:	$0.00
Contractor Company:	
Contractor Name:	RADIX FIRE PROTECTION INC

ADJOINING PROPERTY FINDINGS

Date:	**3/6/2012**
Permit Type:	
Description:	**Plan Check PARTITION OFF 34' X 66' PORTION OF (E) M EDICAL OFFICE ON 1ST FLOOR TO CREATE SEPARATE MEDICAL SPACE WITH CONCRETE VAULT FOR RADIATION USE.**
Permit Description:	**Bldg-Alter/Repair**
Work Class:	
Proposed Use:	Commercial Office
Permit Number:	110161000024196
Status:	
Valuation:	$275,000.00
Contractor Company:	
Contractor Name:	NEW CREATION BUILDERS

Date:	**3/1/2012**
Permit Type:	
Description:	**Plan Check SUPPLEMENTAL TO PERMIT #11016-10000-0321 2 1>TO RESCIND PROPOSED TENANT IMPROVEMENT UNDER 11016-10000-03212 2>EARLY START PERMIT TO REMOVE ALL EXISTING NONSTRUCTURAL PARTITIONS/CEILING << T.I. UNDER SEPARATE PERMIT>>**
Permit Description:	**Bldg-Alter/Repair**
Work Class:	
Proposed Use:	Commercial Office
Permit Number:	110161000103212
Status:	
Valuation:	$5,000.00
Contractor Company:	
Contractor Name:	

ADJOINING PROPERTY FINDINGS

Date: **2/21/2012**
Permit Type:
Description: **No Plan Check SUPPLEMENTAL TO PERMIT #11042-10000-1813 1 TO INSTALL SINK & BACK WATER VALVE.**

Permit Description: **Plumbing**
Work Class:
Proposed Use: Commercial
Permit Number: 110421000218131
Status:
Valuation: $0.00
Contractor Company:
Contractor Name: NEW CREATION BUILDERS

Date: **2/21/2012**
Permit Type:
Description: **Plan Check FIRE SPRINKLER SYSTEM. OFFICE BUILDING. ADD 2 HEADS. RELOCATE 21 HEADS.**

Permit Description: **Fire Sprinkler**
Work Class:
Proposed Use: Commercial
Permit Number: 120431000000494
Status:
Valuation: $0.00
Contractor Company:
Contractor Name: PRO - TEK FIRE SPRINKLER SYSTEM

Date: **2/7/2012**
Permit Type:
Description: **No Plan Check 1 200a overhead commercial power pole**

Permit Description: **Electrical**
Work Class:
Proposed Use: Commercial
Permit Number: 120419000002786
Status:
Valuation: $0.00
Contractor Company:
Contractor Name: NATIONAL CONSTRUCTION RENTALS INC

ADJOINING PROPERTY FINDINGS

Date: **1/30/2012**
Permit Type:
Description: **No Plan Check UNDERGROUND & ROUGH & FINAL CONNECTION & FINAL FIXTURE INSTALL. (INCLUDES ELECTRIC WATER HEATER)**

Permit Description: **Plumbing**
Work Class:
Proposed Use: Commercial
Permit Number: 120421000001670
Status:
Valuation: $0.00
Contractor Company:
Contractor Name: S S PLUMBING

Date: **1/23/2012**
Permit Type:
Description: **No Plan Check Re- place duct work and diffuser.**

Permit Description: **HVAC**
Work Class:
Proposed Use: Commercial
Permit Number: 120449000000781
Status:
Valuation: $0.00
Contractor Company:
Contractor Name: C H AIR SYSTEMS CO INC

Date: **1/19/2012**
Permit Type:
Description: **Plan Check Plan check power and energy for medical office #205 Tl. Existing building with new service under #11041-20000-20785**

Permit Description: **Electrical**
Work Class:
Proposed Use: Commercial
Permit Number: 110411000026091
Status:
Valuation: $0.00
Contractor Company:
Contractor Name: EVERGREEN ELECTRIC CO

ADJOINING PROPERTY FINDINGS

Date:	**1/13/2012**
Permit Type:	
Description:	**Plan Check TENANT IMPROVEMENT ON EXISTING MEDICAL O FFICE [PERMIT No.: 10016-10000-23392] ON SUITE 205 (2,087 SQ FT). NEW INTERIOR NON-BEARING PARTITION, SUSPENDED CEILING, FINISHES, MILLWORK AND UNISEX RESTROOM**
Permit Description:	**Bldg-Alter/Repair**
Work Class:	
Proposed Use:	Commercial Office
Permit Number:	110161000011208
Status:	
Valuation:	$25,000.00
Contractor Company:	
Contractor Name:	MYUNG CONSTRUCTION INC

Date:	**11/23/2011**
Permit Type:	
Description:	**Plan Check CHANGE OF USE FROM OFFICE TO MEDICAL OFFICE FOR 1ST, 2ND & 3RD AND PHARMACY ON FIRST FLOOR (923 SQ FT). NEW NFPA 13 FIRE SPRINKLER. NO CHANGE IN PARKING REQUIREMENTS.**
Permit Description:	**Bldg-Alter/Repair**
Work Class:	
Proposed Use:	Commercial Office Office
Permit Number:	100161000023392
Status:	
Valuation:	$60,000.00
Contractor Company:	
Contractor Name:	NEW CREATION BUILDERS

ADJOINING PROPERTY FINDINGS

Date:	**11/23/2011**
Permit Type:	
Description:	**Plan Check CHANGE OF USE FROM OFFICE TO MEDICAL OFFICE ON THE 4TH FLOOR ; NO CHANGE IN OCCUPANCY AND PARKING . LIMIT HOURS OF OPERATION FROM 7:00 AM TO 11:00 PM.**
Permit Description:	**Bldg-Alter/Repair**
Work Class:	
Proposed Use:	Commercial Office Office
Permit Number:	110161000003212
Status:	
Valuation:	$25,000.00
Contractor Company:	
Contractor Name:	NEW CREATION BUILDERS

Date:	**11/23/2011**
Permit Type:	
Description:	**Plan Check Remodel of a medical office. Service upgrade from one 2000 amp service to two 2000 amp services. Plan check is for power and energy. Methane Zone**
Permit Description:	**Electrical**
Work Class:	
Proposed Use:	Commercial
Permit Number:	110412000020785
Status:	
Valuation:	$0.00
Contractor Company:	
Contractor Name:	NEW CREATION BUILDERS

ADJOINING PROPERTY FINDINGS

Date:	**11/23/2011**
Permit Type:	
Description:	**Plan Check MODIFICATION OF EXISTING PLUMBING SYSTEM IN EXISTING 4 STORY BUILDING. ADDED BACKFLOW PREVENTER TO THE SYSTEM AND REVISED HYDRAULIC CALCULATIONS.BOOSTER PUMP SYSTEM. 80/68 PSI., 3" WM, 3" RP DEVICE., 4.69 PSI./100 FT.**
Permit Description:	**Plumbing**
Work Class:	
Proposed Use:	Commercial
Permit Number:	110421000018131
Status:	
Valuation:	$0.00
Contractor Company:	
Contractor Name:	NEW CREATION BUILDERS

Date:	**11/23/2011**
Permit Type:	
Description:	**Plan Check HVAC DUCT ALTERATION AND RELOCATED ONE FAN COIL UNIT AND ADDED 5 VAV BOXES IN EXISTING 4 STORY BUILDING. NOTE: PLAN CHECK REQUESTED BY ENGINEER.**
Permit Description:	**HVAC**
Work Class:	
Proposed Use:	Commercial
Permit Number:	110441000011846
Status:	
Valuation:	$0.00
Contractor Company:	
Contractor Name:	NEW CREATION BUILDERS

ADJOINING PROPERTY FINDINGS

Date: **10/19/2009**
Permit Type:
Description: **No Plan Check REPLACE HOIST ROPES.**

Permit Description: **Elevator**
Work Class:
Proposed Use: Commercial
Permit Number: 090462000001393
Status:
Valuation: $0.00
Contractor Company:
Contractor Name: T R E ELEVATOR CORP

Date: **9/26/2008**
Permit Type:
Description: **No Plan Check MODERNIZATION**

Permit Description: **Elevator**
Work Class:
Proposed Use: Apartment
Permit Number: 080462000001416
Status:
Valuation: $0.00
Contractor Company:
Contractor Name: T R E ELEVATOR CORP

Date: **6/30/2006**
Permit Type:
Description: **Plan Check INSTALLATION OF LUMINARIES FOR A PARKING LOT PLAN CHK IS FOR TITLE 24**

Permit Description: **Electrical**
Work Class:
Proposed Use: Commercial
Permit Number: 060411000016072
Status:
Valuation: $0.00
Contractor Company:
Contractor Name: UNISON ELECTRIC

ADJOINING PROPERTY FINDINGS

Date: **7/27/2005**
Permit Type:
Description: **No Plan Check MODERNIZE 2 SIDE BY SIDE ELEVATORS. ELEVATOR STATE NUMBERS 34088, 34089**

Permit Description: **Elevator**
Work Class:
Proposed Use: Commercial
Permit Number: 050462000000867
Status:
Valuation: $0.00
Contractor Company:
Contractor Name: T R E ELEVATOR

Date: **11/3/2004**
Permit Type:
Description: **Plan Check BUILD VOLUNTARY A.D.A RAMP**

Permit Description: **Nonbldg-New**
Work Class:
Proposed Use: Commercial Misc. Bldg or Structure
Permit Number: 040201000004119
Status:
Valuation: $1,000.00
Contractor Company:
Contractor Name: GRAND FENCE

Date: **3/12/2003**
Permit Type:
Description: **Plan Check Propose 35 ft high flag pole.**

Permit Description: **Nonbldg-New**
Work Class:
Proposed Use: Commercial Misc. Bldg or Structure
Permit Number: 030207000000806
Status:
Valuation: $3,000.00
Contractor Company:
Contractor Name: SO CALIF FLAGPOLE

ADJOINING PROPERTY FINDINGS

Date: **1/27/2003**
Permit Type:
Description: **No Plan Check AIR TANK**

Permit Description: **Pressure Vessel**
Work Class:
Proposed Use: Commercial
Permit Number: 030454000000046
Status:
Valuation: $0.00
Contractor Company:
Contractor Name: RUSHER AIR CONDITIONING

Date: **9/18/2002**
Permit Type:
Description: **No Plan Check HEATING HOT WATER BOILER**

Permit Description: **Pressure Vessel**
Work Class:
Proposed Use: Commercial
Permit Number: 020454000000458
Status:
Valuation: $0.00
Contractor Company:
Contractor Name: WESTERN AIR & REFRIGERATION CO

Date: **8/19/2002**
Permit Type:
Description: **No Plan Check NEW DOOR DETECTORS FOR #1 AND #2 CARS (4 STOP TRACTIONS); ELEVATOR STATE# 34088, 34089**

Permit Description: **Elevator**
Work Class:
Proposed Use: Commercial
Permit Number: 020461000000892
Status:
Valuation: $0.00
Contractor Company:
Contractor Name: OLIVER & WILLIAMS ELEVATOR COMPANY

ADJOINING PROPERTY FINDINGS

Date:	**7/19/2002**
Permit Type:	
Description:	**No Plan Check WEST PASSENGER, EAST PASSENGER INSTALL NEW MAIN HALL STATION WITH ROOM FOR CARD READER 510-32635.**
Permit Description:	**Elevator**
Work Class:	
Proposed Use:	Commercial
Permit Number:	020461000000773
Status:	
Valuation:	$0.00
Contractor Company:	
Contractor Name:	SCHINDLER ELEVATOR CORPORATION

Date:	**5/30/2002**
Permit Type:	
Description:	**No Plan Check SUPPLEMENTAL PERMIT TO 01042*10000*19660, FOR GAS OUTLETS (2).**
Permit Description:	**Plumbing**
Work Class:	
Proposed Use:	Commercial
Permit Number:	010421000119660
Status:	
Valuation:	$0.00
Contractor Company:	
Contractor Name:	WILPAC PLUMBING INC

ADJOINING PROPERTY FINDINGS

Date:	**4/30/2002**
Permit Type:	
Description:	**Plan Check ADDING PLUMBING FIXTURES ON ALL FLOORS OF 4 STORY BUILDING. Scope of work includes cold & hot water supply, RP backflow preventer, a booster pumping station with PRV, waste & vent piping, a new gas water heater with hot water recirculation pump, a sesmic shut-off valve on the existing gas piping. RP is required for meter protection per DWP 16D.**
Permit Description:	**Fire Sprinkler**
Work Class:	
Proposed Use:	Commercial
Permit Number:	020431000001101
Status:	
Valuation:	$0.00
Contractor Company:	
Contractor Name:	WILPAC PLUMBING INC

Date:	**4/17/2002**
Permit Type:	
Description:	**No Plan Check PLACING CAT 3 AND CAT 5 CABLE IN 4 STORIES; LOW VOLTAGE-REMODELED BUILDING**
Permit Description:	**Electrical**
Work Class:	
Proposed Use:	Commercial
Permit Number:	020411000008036
Status:	
Valuation:	$0.00
Contractor Company:	
Contractor Name:	DATA COMMUNICATIONS PROFESSIONALS INC

ADJOINING PROPERTY FINDINGS

Date:	**4/2/2002**
Permit Type:	
Description:	**Plan Check ADDING PLUMBING FIXTURES ON ALL FLOORS OF 4 STORY BUILDING. Scope of work includes cold & hot water supply, RP backflow preventer, a booster pumping station with PRV, waste & vent piping, a new gas water heater with hot water recirculation pump, a sesmic shut-off valve on the existing gas piping. RP is required for meter protection per DWP 16D.**
Permit Description:	**Plumbing**
Work Class:	
Proposed Use:	Commercial
Permit Number:	010421000019660
Status:	
Valuation:	$0.00
Contractor Company:	
Contractor Name:	WILPAC PLUMBING INC

Date:	**3/7/2002**
Permit Type:	
Description:	**Plan Check All new electrical in 4 story building. Modification filed to separate fire alarm plans.**
Permit Description:	**Electrical**
Work Class:	
Proposed Use:	Commercial
Permit Number:	010411000026055
Status:	
Valuation:	$0.00
Contractor Company:	
Contractor Name:	UNISON ELECTRIC

ADJOINING PROPERTY FINDINGS

Date:	**3/4/2002**
Permit Type:	
Description:	**Plan Check New openings and minor structural changes. Add 8'0 x 43'3" steel canopy at building entrance; add mechanical equipment pads at roof and reinforce (E) wall with Gunite @ new openings location.**
Permit Description:	**Bldg-Alter/Repair**
Work Class:	
Proposed Use:	Commercial Office
Permit Number:	010161000024029
Status:	
Valuation:	$100,000.00
Contractor Company:	
Contractor Name:	SWINERTON BUILDERS

Date:	**2/28/2002**
Permit Type:	
Description:	**Plan Check 4 STORY BASE BUILDING UPGRADE & TENANT IMPROVEMENT PERMIT FOR PENTHOUSE, SEPERATE PERMITS FOR 1ST - 4TH FL**
Permit Description:	**HVAC**
Work Class:	
Proposed Use:	Commercial
Permit Number:	010441000012342
Status:	
Valuation:	$0.00
Contractor Company:	
Contractor Name:	WESTERN AIR & REFRIGERATION CO

ADJOINING PROPERTY FINDINGS

Date:	**2/28/2002**
Permit Type:	
Description:	**No Plan Check RECONFIGURATION AND RENOVATION OF HVAC SYSTEMS; 2ND FLOOR; P/C REFER 01044-10000-12342**
Permit Description:	**HVAC**
Work Class:	
Proposed Use:	Commercial
Permit Number:	020441000002000
Status:	
Valuation:	$0.00
Contractor Company:	
Contractor Name:	WESTERN AIR & REFRIGERATION CO

Date:	**2/28/2002**
Permit Type:	
Description:	**No Plan Check RECONFIGURATION AND REENOVATION OF HVAC SYSTEMS; 1ST FLOOR; P/C REFER 01044-10000-12342**
Permit Description:	**HVAC**
Work Class:	
Proposed Use:	Commercial
Permit Number:	020441000002001
Status:	
Valuation:	$0.00
Contractor Company:	
Contractor Name:	WESTERN AIR & REFRIGERATION CO

ADJOINING PROPERTY FINDINGS

Date:	**2/28/2002**
Permit Type:	
Description:	**No Plan Check RECONFIGURATION AND RENOVATION OF HVAC SYSTEMS; 4TH FLOOR; P/C REFER 01044-10000-12342**
Permit Description:	**HVAC**
Work Class:	
Proposed Use:	Commercial
Permit Number:	020441000002002
Status:	
Valuation:	$0.00
Contractor Company:	
Contractor Name:	WESTERN AIR & REFRIGERATION CO

Date:	**2/28/2002**
Permit Type:	
Description:	**No Plan Check RECONFIGURATION AND RENOVATION OF HVAC SYSTEMS; 3RD FLOOR; P/C REFER 01044-10000-12342**
Permit Description:	**HVAC**
Work Class:	
Proposed Use:	Commercial
Permit Number:	020441000002003
Status:	
Valuation:	$0.00
Contractor Company:	
Contractor Name:	WESTERN AIR & REFRIGERATION CO

ADJOINING PROPERTY FINDINGS

Date: **2/4/2002**
Permit Type:
Description: **Plan Check T.I. NEW NON-BEARING PARTITIONS, CEILING MILLWORK, RESTROOM & WON DOOR. AREA OF WORK = 10,300 SQFT**

Permit Description: **Bldg-Alter/Repair**
Work Class:
Proposed Use: Commercial Office
Permit Number: 010161000024146
Status:
Valuation: $450,000.00
Contractor Company:
Contractor Name: SWINERTON BUILDERS

Date: **2/4/2002**
Permit Type:
Description: **Plan Check T.I. NEW NON-BEARING PARTITIONS & CEILING.**

Permit Description: **Bldg-Alter/Repair**
Work Class:
Proposed Use: Commercial Office
Permit Number: 010161000024162
Status:
Valuation: $100,000.00
Contractor Company:
Contractor Name: SWINERTON BUILDERS

Date: **2/4/2002**
Permit Type:
Description: **Plan Check TENANT IMPROVEMENT NEW CEILING & MILLWORK. AREA OF WORK 300 S.F.**

Permit Description: **Bldg-Alter/Repair**
Work Class:
Proposed Use: Commercial Office
Permit Number: 010161000024166
Status:
Valuation: $2,500.00
Contractor Company:
Contractor Name: SWINERTON BUILDERS

ADJOINING PROPERTY FINDINGS

Date:	**2/1/2002**
Permit Type:	
Description:	**No Plan Check FIRE ALARM/SPRINKLER MONITORING**
Permit Description:	**Electrical**
Work Class:	
Proposed Use:	Public Safety Only
Permit Number:	020411000002242
Status:	
Valuation:	$0.00
Contractor Company:	
Contractor Name:	PYRO - COMM SYSTEMS

Date:	**1/30/2002**
Permit Type:	
Description:	**Plan Check T.I. NEW NON-BEARING PARTITIONS & NEW CEILING. NEW MILLWORK & RESTROOMS & NEW WON DOOR. AREA OF WORK = 10,300 SQFT.**
Permit Description:	**Bldg-Alter/Repair**
Work Class:	
Proposed Use:	Commercial Office
Permit Number:	010161000024144
Status:	
Valuation:	$450,000.00
Contractor Company:	
Contractor Name:	SWINERTON BUILDERS

ADJOINING PROPERTY FINDINGS

Date:	**1/30/2002**
Permit Type:	
Description:	**Plan Check T.I. WORK INTERIOR NON BEARING PARTITION AND NEW RESTROOMS (NON-STRUCTURAL). ALL NEW EXTERIOR OPENINGS AND EXTERIOR WALL INFILLS ARE UNDER A SEPARATE PLANCHECK AND PERMIT. CREATE A 1400 SQ. FT. CONFERENCE ROOM.**
Permit Description:	**Bldg-Alter/Repair**
Work Class:	
Proposed Use:	Commercial Office
Permit Number:	020161000001629
Status:	
Valuation:	$300,000.00
Contractor Company:	
Contractor Name:	SWINERTON BUILDERS

Date:	**1/22/2002**
Permit Type:	
Description:	**No Plan Check CONDUIT ONLY**
Permit Description:	**Electrical**
Work Class:	
Proposed Use:	Commercial
Permit Number:	020411000001409
Status:	
Valuation:	$0.00
Contractor Company:	
Contractor Name:	UNISON ELECTRIC

ADJOINING PROPERTY FINDINGS

Date:	**12/7/2001**
Permit Type:	
Description:	**Plan Check EARLY START PERMIT - INTERIOR DEMO NON-BEARING STRUCTURAL PARITIONS IN ALL 4 FLOORS TO (E) OFFICE BUILDING. TOTAL OF 40,000 SQFT.**
Permit Description:	**Bldg-Alter/Repair**
Work Class:	
Proposed Use:	Commercial Office
Permit Number:	010161000023188
Status:	
Valuation:	$200,000.00
Contractor Company:	
Contractor Name:	SWINERTON BUILDERS

Date:	**8/6/1998**
Permit Type:	
Description:	**No Plan Check NEW 3 EARTHQUAKE VALVE ON EXISTING GAS SYSTEM**
Permit Description:	**Plumbing**
Work Class:	
Proposed Use:	Commercial
Permit Number:	980421000010395
Status:	
Valuation:	$0.00
Contractor Company:	
Contractor Name:	LIGHTHART COMPANY THE

ADJOINING PROPERTY FINDINGS

Date:	**3/27/1998**
Permit Type:	
Description:	**Plan Check NON-STRUCTURAL EARTHQUAKE REPAIR OF CONCRETE COLUMN AND ENCLOSE PORTION OF EXIST. COVERED PARKING (71' X 46') FOR STORAGE (14 PARKING SPACES LOST)**
Permit Description:	**Bldg-Alter/Repair**
Work Class:	
Proposed Use:	Commercial Office Office
Permit Number:	970162000028121
Status:	
Valuation:	$70,000.00
Contractor Company:	
Contractor Name:	STANHOPE ROBT W

505 S VIRGIL AVE

Date:	**1/7/2021**
Permit Type:	**Electrical**
Description:	**to provide and install thirteen (13) Horn Strobes for existing fire alarm system per tenant improvement.**
Permit Description:	**Electrical**
Work Class:	
Proposed Use:	Public Safety Only
Permit Number:	210419000000700
Status:	Issued
Valuation:	$0.00
Contractor Company:	
Contractor Name:	RADIX FIRE PROTECTION INC

ADJOINING PROPERTY FINDINGS

Date: **5/16/2019**
Permit Type:
Description:

Permit Description: **Electrical**
Work Class:
Proposed Use: Commercial
Permit Number: 190411000017479
Status: Issued
Valuation: $0.00
Contractor Company:
Contractor Name: P H K CONSTRUCTION & ENTERPRISE, LUCKY TOTAL ELECTRICAL CONSTRUCTION

Date: **4/22/2019**
Permit Type:
Description:

Permit Description: **HVAC**
Work Class:
Proposed Use: Commercial
Permit Number: 180441000115064
Status: Issued
Valuation: $0.00
Contractor Company:
Contractor Name: P H K CONSTRUCTION & ENTERPRISE, LUCKY TOTAL ELECTRICAL CONSTRUCTION

Date: **2/22/2019**
Permit Type:
Description:

Permit Description: **Fire Sprinkler**
Work Class:
Proposed Use: Commercial
Permit Number: 190432000000958
Status: Issued
Valuation: $0.00
Contractor Company:
Contractor Name: ARSEN FIRE PROTECTION

ADJOINING PROPERTY FINDINGS

Date:	**12/12/2018**
Permit Type:	
Description:	**TENANT IMPROVEMENT FOR DR OFFICE (2ND FLOOR); (1) NEW EXAM ROOM (4 EA)**
Permit Description:	**Bldg-Alter/Repair**
Work Class:	
Proposed Use:	Commercial Office
Permit Number:	180161000036965
Status:	Issued
Valuation:	$45,000.00
Contractor Company:	
Contractor Name:	P H K CONSTRUCTION & ENTERPRISE, LUCKY TOTAL ELECTRICAL CONSTRUCTION

Date:	**12/12/2018**
Permit Type:	
Description:	
Permit Description:	**Electrical**
Work Class:	
Proposed Use:	Commercial
Permit Number:	180411000047220
Status:	Issued
Valuation:	$0.00
Contractor Company:	
Contractor Name:	P H K CONSTRUCTION & ENTERPRISE, LUCKY TOTAL ELECTRICAL CONSTRUCTION

ADJOINING PROPERTY FINDINGS

Date: **12/12/2018**
Permit Type:
Description:

Permit Description: **Plumbing**
Work Class:
Proposed Use: Commercial
Permit Number: 180421000029596
Status: Issued
Valuation: $0.00
Contractor Company:
Contractor Name: P H K CONSTRUCTION & ENTERPRISE, LUCKY TOTAL ELECTRICAL CONSTRUCTION

Date: **12/12/2018**
Permit Type:
Description:

Permit Description: **HVAC**
Work Class:
Proposed Use: Commercial
Permit Number: 180441000015064
Status: Issued
Valuation: $0.00
Contractor Company:
Contractor Name: P H K CONSTRUCTION & ENTERPRISE, LUCKY TOTAL ELECTRICAL CONSTRUCTION

Date: **6/2/2017**
Permit Type:
Description: **No Plan Check**

Permit Description: **Electrical**
Work Class:
Proposed Use: Commercial
Permit Number: 170411000018556
Status: Permit Finaled
Valuation: $0.00
Contractor Company:
Contractor Name: H S FIRE ALARM & ELECTRIC INC

ADJOINING PROPERTY FINDINGS

Date: **6/1/2017**
Permit Type:
Description: **No Plan Check**

Permit Description: **Electrical**
Work Class:
Proposed Use: Commercial
Permit Number: 170419000018390
Status: Issued
Valuation: $0.00
Contractor Company:
Contractor Name: DIGITOPIA

Date: **6/1/2017**
Permit Type:
Description: **No Plan Check**

Permit Description: **HVAC**
Work Class:
Proposed Use: Commercial
Permit Number: 170441000006206
Status: Permit Finaled
Valuation: $0.00
Contractor Company:
Contractor Name: JOHN'S AIR COMPANY, LORD AND SONS BUILDERS INC, LORD AND SONS FIRE PROTECTION INC

Date: **5/30/2017**
Permit Type:
Description: **Plan Check TI: ADDING 15 SPRINKLER HEADS**

Permit Description: **Fire Sprinkler**
Work Class:
Proposed Use: Commercial
Permit Number: 170431000002709
Status: Permit Finaled
Valuation: $0.00
Contractor Company:
Contractor Name: JOSEPH CONSTRUCTION

ADJOINING PROPERTY FINDINGS

Date: **5/19/2017**
Permit Type:
Description: **No Plan Check**

Permit Description: **Plumbing**
Work Class:
Proposed Use: Commercial
Permit Number: 170421000011475
Status: Permit Finaled
Valuation: $0.00
Contractor Company:
Contractor Name: JOSEPH CONSTRUCTION

Date: **5/18/2017**
Permit Type:
Description: **Plan Check MEDICAL OFFICE TI. NEW WIRING AND LIGHTING. PC FOR T24 ENERGY ONLY**

Permit Description: **Electrical**
Work Class:
Proposed Use: Commercial
Permit Number: 170411000012858
Status: Permit Finaled
Valuation: $0.00
Contractor Company:
Contractor Name: Y N S ELECTRIC INC

Date: **5/15/2017**
Permit Type:
Description: **Plan Check NON BEARING INTERIOR PARTITION; TI OF EXISTING MEDICAL OFFICE 976 SQ F**

Permit Description: **Bldg-Alter/Repair**
Work Class:
Proposed Use: Commercial Office
Permit Number: 170161000009974
Status: Permit Finaled
Valuation: $15,000.00
Contractor Company:
Contractor Name: JELLA CONSTRUCTION INC

ADJOINING PROPERTY FINDINGS

Date: **2/14/2017**
Permit Type:
Description: **No Plan Check**

Permit Description: **Electrical**
Work Class:
Proposed Use: Commercial
Permit Number: 170411000004861
Status: Issued
Valuation: $0.00
Contractor Company:
Contractor Name: HANSOL FIRE ALARM SYSTEMS

Date: **2/13/2017**
Permit Type:
Description: **No Plan Check**

Permit Description: **HVAC**
Work Class:
Proposed Use: Commercial
Permit Number: 170441000101151
Status: Issued
Valuation: $0.00
Contractor Company:
Contractor Name: JOSEPH CONSTRUCTION

Date: **2/3/2017**
Permit Type:
Description: **Plan Check Plan check for power and energy Medical treatment room T.I. in Physica**

Permit Description: **Electrical**
Work Class:
Proposed Use: Commercial
Permit Number: 170411000002585
Status: Permit Finaled
Valuation: $0.00
Contractor Company:
Contractor Name: 2 & 3 ELECTRIC

ADJOINING PROPERTY FINDINGS

Date: **2/1/2017**
Permit Type:
Description: **No Plan Check**

Permit Description: **HVAC**
Work Class:
Proposed Use: Commercial
Permit Number: 170441000001151
Status: Permit Finaled
Valuation: $0.00
Contractor Company:
Contractor Name: JOSEPH CONSTRUCTION

Date: **1/31/2017**
Permit Type:
Description: **No Plan Check**

Permit Description: **HVAC**
Work Class:
Proposed Use: Commercial
Permit Number: 170441000100598
Status: Issued
Valuation: $0.00
Contractor Company:
Contractor Name: YOO YEONG JO

Date: **1/27/2017**
Permit Type:
Description: **Plan Check INSTALLATION OF (13) NEW AND (1) RELOCATED FIRE SPRINKLER HEADS IN EXI**

Permit Description: **Fire Sprinkler**
Work Class:
Proposed Use: Commercial
Permit Number: 170431000000435
Status: Permit Finaled
Valuation: $0.00
Contractor Company:
Contractor Name: JOSEPH CONSTRUCTION

ADJOINING PROPERTY FINDINGS

Date: **1/24/2017**
Permit Type:
Description: **No Plan Check**

Permit Description: **Plumbing**
Work Class:
Proposed Use: Commercial
Permit Number: 170421000101212
Status: Permit Finaled
Valuation: $0.00
Contractor Company:
Contractor Name: JOSEPH CONSTRUCTION

Date: **1/20/2017**
Permit Type:
Description: **No Plan Check**

Permit Description: **Electrical**
Work Class:
Proposed Use: Commercial
Permit Number: 170411000002033
Status: Permit Finaled
Valuation: $0.00
Contractor Company:
Contractor Name: NEW SHIN IL CONSTRUCTION INC

Date: **1/18/2017**
Permit Type:
Description: **Plan Check TENANT IMPROVEMENT; NON BEARING PARTITION WALLS, FINISHES, CEILING INS**

Permit Description: **Bldg-Alter/Repair**
Work Class:
Proposed Use: Commercial Office
Permit Number: 170161000001046
Status: Permit Finaled
Valuation: $80,000.00
Contractor Company:
Contractor Name: JOSEPH CONSTRUCTION

ADJOINING PROPERTY FINDINGS

Date: **1/18/2017**
Permit Type:
Description: **No Plan Check**

Permit Description: **Plumbing**
Work Class:
Proposed Use: Commercial
Permit Number: 170421000001212
Status: Permit Finaled
Valuation: $0.00
Contractor Company:
Contractor Name: JOSEPH CONSTRUCTION

Date: **1/18/2017**
Permit Type:
Description: **No Plan Check**

Permit Description: **HVAC**
Work Class:
Proposed Use: Commercial
Permit Number: 170441000000598
Status: Issued
Valuation: $0.00
Contractor Company:
Contractor Name: YOO YEONG JO

Date: **1/10/2017**
Permit Type:
Description: **No Plan Check**

Permit Description: **Electrical**
Work Class:
Proposed Use: Commercial
Permit Number: 170411000000859
Status: Issued
Valuation: $0.00
Contractor Company:
Contractor Name: ANAVIM ELECTRONIC

ADJOINING PROPERTY FINDINGS

Date: **1/9/2017**
Permit Type:
Description: **No Plan Check**

Permit Description: **Electrical**
Work Class:
Proposed Use: Commercial
Permit Number: 170411000000684
Status: Permit Finaled
Valuation: $0.00
Contractor Company:
Contractor Name: NEW SHIN IL CONSTRUCTION INC

Date: **1/9/2017**
Permit Type:
Description: **No Plan Check**

Permit Description: **Electrical**
Work Class:
Proposed Use: Commercial
Permit Number: 170419000000741
Status: Issued
Valuation: $0.00
Contractor Company:
Contractor Name: DIGITOPIA

Date: **1/6/2017**
Permit Type:
Description: **No Plan Check**

Permit Description: **Electrical**
Work Class:
Proposed Use: Commercial
Permit Number: 170411000000497
Status: Permit Finaled
Valuation: $0.00
Contractor Company:
Contractor Name: JAYCO ELECTRIC INC, ATOZ ELECTRIC INC

ADJOINING PROPERTY FINDINGS

Date: **1/4/2017**
Permit Type:
Description: **Plan Check TI: ADD 15 SPRINKLER HEADS**

Permit Description: **Fire Sprinkler**
Work Class:
Proposed Use: Commercial
Permit Number: 170431000000027
Status: Permit Finaled
Valuation: $0.00
Contractor Company:
Contractor Name: SPECIALIZED FIRE PROTECTION INC

Date: **1/3/2017**
Permit Type:
Description: **Plan Check T.I. to (e) medical office suite #304 (1,014 sf)**

Permit Description: **Bldg-Alter/Repair**
Work Class:
Proposed Use: Commercial Office
Permit Number: 160161000027762
Status: Permit Finaled
Valuation: $85,000.00
Contractor Company:
Contractor Name: TOP U S CONSTRUCTION INC

Date: **12/12/2016**
Permit Type:
Description: **Plan Check Tenant improvement in commercial space to add 16 heads and relocate 17**

Permit Description: **Fire Sprinkler**
Work Class:
Proposed Use: Commercial
Permit Number: 160431000005836
Status: Permit Finaled
Valuation: $0.00
Contractor Company:
Contractor Name: PRO - TEK FIRE SPRINKLER SYSTEM, ACE ELECTRIC DEVELOPMENT INC

ADJOINING PROPERTY FINDINGS

Date: **11/15/2016**
Permit Type:
Description: **No Plan Check**

Permit Description: **Electrical**
Work Class:
Proposed Use: Commercial
Permit Number: 160411000040435
Status: Permit Finaled
Valuation: $0.00
Contractor Company:
Contractor Name: NEW SHIN IL CONSTRUCTION INC

Date: **11/14/2016**
Permit Type:
Description: **Plan Check FULL PC FOR POWER AND ENERGY TO AN EXISTING MEDICAL OFFICE. SCOPE INCL**

Permit Description: **Electrical**
Work Class:
Proposed Use: Commercial
Permit Number: 160411000034175
Status: Permit Finaled
Valuation: $0.00
Contractor Company:
Contractor Name: A J POWER SOLUTIONS INC

Date: **11/3/2016**
Permit Type:
Description: **Plan Check TENANT IMPROVEMENT OF (E) MEDICAL OFFICE (NO CHANGE OF USE)**

Permit Description: **Bldg-Alter/Repair**
Work Class:
Proposed Use: Commercial Office
Permit Number: 160161000024442
Status: Permit Finaled
Valuation: $150,000.00
Contractor Company:
Contractor Name: D S META CONSTRUCTION CORP

ADJOINING PROPERTY FINDINGS

Date: **11/3/2016**
Permit Type:
Description: **Plan Check TENANT IMPROVEMENT OF (E) MEDICAL OFFICE (NO CHANGE OF USE) pc for pow**

Permit Description: **Electrical**
Work Class:
Proposed Use: Commercial
Permit Number: 160411000037668
Status: Permit Finaled
Valuation: $0.00
Contractor Company:
Contractor Name: D S META CONSTRUCTION CORP

Date: **11/2/2016**
Permit Type:
Description: **No Plan Check**

Permit Description: **Plumbing**
Work Class:
Proposed Use: Commercial
Permit Number: 160421000023909
Status: Permit Finaled
Valuation: $0.00
Contractor Company:
Contractor Name: D S META CONSTRUCTION CORP

Date: **11/2/2016**
Permit Type:
Description: **No Plan Check**

Permit Description: **HVAC**
Work Class:
Proposed Use: Commercial
Permit Number: 160441000012676
Status: Permit Finaled
Valuation: $0.00
Contractor Company:
Contractor Name: D S META CONSTRUCTION CORP

ADJOINING PROPERTY FINDINGS

Date: **10/27/2016**
Permit Type:
Description: **Plan Check FIRE SPRINKLER TENANT IMPROVEMENT IN UNIT #206**

Permit Description: **Fire Sprinkler**
Work Class:
Proposed Use: Commercial
Permit Number: 160432000005058
Status: Permit Finaled
Valuation: $0.00
Contractor Company:
Contractor Name: PRO - TEK FIRE SPRINKLER SYSTEM, ACE ELECTRIC DEVELOPMENT INC

Date: **10/13/2016**
Permit Type:
Description: **Plan Check OFFICE TENANT IMPROVEMENT; ADD AND REMOVE NON-BEARING WALLS & REPLACE**

Permit Description: **Bldg-Alter/Repair**
Work Class:
Proposed Use: Commercial Office
Permit Number: 160161000021928
Status: Permit Finaled
Valuation: $58,000.00
Contractor Company:
Contractor Name: SIMON & SEAN CONSTRUCTION INC, IDNC

Date: **10/13/2016**
Permit Type:
Description: **No Plan Check**

Permit Description: **Plumbing**
Work Class:
Proposed Use: Commercial
Permit Number: 160421000022285
Status: Issued
Valuation: $0.00
Contractor Company:
Contractor Name: SIMON & SEAN CONSTRUCTION INC, IDNC

ADJOINING PROPERTY FINDINGS

Date: **10/13/2016**
Permit Type:
Description: **No Plan Check**

Permit Description: **HVAC**
Work Class:
Proposed Use: Commercial
Permit Number: 160441000011842
Status: Permit Finaled
Valuation: $0.00
Contractor Company:
Contractor Name: SIMON & SEAN CONSTRUCTION INC, IDNC

Date: **6/24/2016**
Permit Type:
Description: **Plan Check INSTALL HYDRO-ELECTRIC ELEVATOR FOR COMMERCIAL BUILDING.**

Permit Description: **Elevator**
Work Class:
Proposed Use: Commercial
Permit Number: 160461000000923
Status: Permit Finaled
Valuation: $0.00
Contractor Company:
Contractor Name: METROPOLITAN ELEVATOR COMPANY INC

Date: **4/29/2016**
Permit Type:
Description: **No Plan Check**

Permit Description: **Plumbing**
Work Class:
Proposed Use: Commercial
Permit Number: 160421000107253
Status: Permit Expired
Valuation: $0.00
Contractor Company:
Contractor Name: MTEC

ADJOINING PROPERTY FINDINGS

Date: **4/21/2016**
Permit Type:
Description: **No Plan Check**

Permit Description: **Electrical**
Work Class:
Proposed Use: Commercial
Permit Number: 160411000013973
Status: Permit Finaled
Valuation: $0.00
Contractor Company:
Contractor Name: HANSOL FIRE ALARM SYSTEMS

Date: **4/19/2016**
Permit Type:
Description: **Plan Check**

Permit Description: **Electrical**
Work Class:
Proposed Use: Commercial
Permit Number: 160411000012348
Status: Permit Finaled
Valuation: $0.00
Contractor Company:
Contractor Name: EVERGREEN ELECTRIC CONSTRUCTION INC

Date: **4/15/2016**
Permit Type:
Description: **No Plan Check**

Permit Description: **HVAC**
Work Class:
Proposed Use: Commercial
Permit Number: 160449000004076
Status: Permit Finaled
Valuation: $0.00
Contractor Company:
Contractor Name: C H AIR SYSTEMS CO INC

ADJOINING PROPERTY FINDINGS

Date: **4/14/2016**
Permit Type:
Description: **No Plan Check**

Permit Description: **Fire Sprinkler**
Work Class:
Proposed Use: Commercial
Permit Number: 160432000001687
Status: Permit Finaled
Valuation: $0.00
Contractor Company:
Contractor Name: PRO - TEK FIRE SPRINKLER SYSTEM, ACE ELECTRIC DEVELOPMENT INC

Date: **4/12/2016**
Permit Type:
Description: **No Plan Check**

Permit Description: **Plumbing**
Work Class:
Proposed Use: Commercial
Permit Number: 160421000007253
Status: Permit Finaled
Valuation: $0.00
Contractor Company:
Contractor Name: MTEC

Date: **4/5/2016**
Permit Type:
Description: **Plan Check TENANT IMPROVEMENT : NON BEARING PARTITIONS, SUSPENDED CEILINGS, FIXTU**

Permit Description: **Bldg-Alter/Repair**
Work Class:
Proposed Use: Commercial Office
Permit Number: 160161000005866
Status: Permit Finaled
Valuation: $48,000.00
Contractor Company:
Contractor Name: MAC CONSTRUCTION BUILDERS INC

ADJOINING PROPERTY FINDINGS

Date: **1/12/2016**
Permit Type:
Description: **No Plan Check**

Permit Description: **Electrical**
Work Class:
Proposed Use: Commercial
Permit Number: 160411000001094
Status: Permit Finaled
Valuation: $0.00
Contractor Company:
Contractor Name: DE LONG INDUSTRIES GROUP INC

Date: **11/4/2015**
Permit Type:
Description: **No Plan Check**

Permit Description: **HVAC**
Work Class:
Proposed Use: Commercial
Permit Number: 150444000108575
Status: Permit Finaled
Valuation: $0.00
Contractor Company:
Contractor Name: SELECT HEATING AND AIR CONDITIONING INC

Date: **10/5/2015**
Permit Type:
Description: **No Plan Check**

Permit Description: **Pressure Vessel**
Work Class:
Proposed Use: Commercial
Permit Number: 150451000000229
Status: Permit Finaled
Valuation: $0.00
Contractor Company:
Contractor Name: HAI IN PLUMBING INC

ADJOINING PROPERTY FINDINGS

Date: **9/24/2015**
Permit Type:
Description: **No Plan Check**

Permit Description: **Fire Sprinkler**
Work Class:
Proposed Use: Commercial
Permit Number: 150434000104155
Status: Permit Finaled
Valuation: $0.00
Contractor Company:
Contractor Name: APEX FIRE SYSTEMS INC

Date: **9/18/2015**
Permit Type:
Description: **Plan Check Full plan check for a general medical practice office; Scope include n**

Permit Description: **Electrical**
Work Class:
Proposed Use: Commercial
Permit Number: 150411000028302
Status: Permit Finaled
Valuation: $0.00
Contractor Company:
Contractor Name: IRONWOOD ELECTRIC LLC

Date: **9/9/2015**
Permit Type:
Description: **No Plan Check**

Permit Description: **Electrical**
Work Class:
Proposed Use: Commercial
Permit Number: 150411000029788
Status: Permit Finaled
Valuation: $0.00
Contractor Company:
Contractor Name: A & D FIRE, H C WEST LLC

ADJOINING PROPERTY FINDINGS

Date: **8/28/2015**
Permit Type:
Description: **No Plan Check**

Permit Description: **Plumbing**
Work Class:
Proposed Use: Commercial
Permit Number: 150421000017419
Status: Permit Finaled
Valuation: $0.00
Contractor Company:
Contractor Name: CRAIG MECHANICAL INC

Date: **8/21/2015**
Permit Type:
Description: **Plan Check INTERIOR NON STRUCTURAL TENANT IMPROVEMENT. OUTPATIENT MEDICAL OFFICES**

Permit Description: **Bldg-Alter/Repair**
Work Class:
Proposed Use: Commercial Office
Permit Number: 150161000012504
Status: Permit Finaled
Valuation: $330,000.00
Contractor Company:
Contractor Name: D & H BUILDING SYSTEMS INC

Date: **8/21/2015**
Permit Type:
Description: **No Plan Check**

Permit Description: **HVAC**
Work Class:
Proposed Use: Commercial
Permit Number: 150444000008575
Status: Permit Finaled
Valuation: $0.00
Contractor Company:
Contractor Name: SELECT HEATING AND AIR CONDITIONING INC

ADJOINING PROPERTY FINDINGS

Date: **6/10/2015**
Permit Type:
Description: **Plan Check TENANT IMPROVEMENT TO EXISTING MEDICAL FFICE : REMOVE AND INSTALL NON-BEARING PARTITION WALLS . MINOR CEILING PANELS , MILLWORK AND FINISHES .**

Permit Description: **Bldg-Alter/Repair**
Work Class:
Proposed Use: Commercial Office
Permit Number: 150161000007647
Status:
Valuation: $67,000.00
Contractor Company:
Contractor Name: MYUNG CONSTRUCTION INC

Date: **12/18/2014**
Permit Type:
Description: **No Plan Check COMMUNICATION WIRE RUN LOW VOLTAGE CABL .**

Permit Description: **Electrical**
Work Class:
Proposed Use: Commercial
Permit Number: 140411000035157
Status:
Valuation: $0.00
Contractor Company:
Contractor Name: DIGITOPIA

Date: **12/17/2014**
Permit Type:
Description: **No Plan Check FIRE ALARM T.I. WORK @ UNIT #301.**

Permit Description: **Electrical**
Work Class:
Proposed Use: Commercial
Permit Number: 140411000034934
Status:
Valuation: $0.00
Contractor Company:
Contractor Name: HANSOL FIRE ALARM SYSTEMS

ADJOINING PROPERTY FINDINGS

Date: **12/15/2014**
Permit Type:
Description: **Plan Check plan check for power and energy. T.I fu l plan check for Medical office**

Permit Description: **Electrical**
Work Class:
Proposed Use: Commercial
Permit Number: 140411000031309
Status:
Valuation: $0.00
Contractor Company:
Contractor Name: EVERGREEN ELECTRIC CONSTRUCTION INC

Date: **12/15/2014**
Permit Type:
Description: **No Plan Check CONTROLLER, WIRING, FIXTURES.**

Permit Description: **Elevator**
Work Class:
Proposed Use: Commercial
Permit Number: 140461000001835
Status:
Valuation: $0.00
Contractor Company:
Contractor Name: METROPOLITAN ELEVATOR COMPANY INC

Date: **12/11/2014**
Permit Type:
Description: **No Plan Check FIRE ALARM T.I. WORK. (1667 SF)**

Permit Description: **Electrical**
Work Class:
Proposed Use: Commercial
Permit Number: 140411000034272
Status:
Valuation: $0.00
Contractor Company:
Contractor Name: HANSOL FIRE ALARM SYSTEMS

ADJOINING PROPERTY FINDINGS

Date: **12/2/2014**
Permit Type:
Description: **No Plan Check DUCT WORK**

Permit Description: **HVAC**
Work Class:
Proposed Use: Commercial
Permit Number: 140449000012094
Status:
Valuation: $0.00
Contractor Company:
Contractor Name: C H AIR SYSTEMS CO INC

Date: **12/2/2014**
Permit Type:
Description: **No Plan Check DUCT WORK**

Permit Description: **HVAC**
Work Class:
Proposed Use: Commercial
Permit Number: 140449000012102
Status:
Valuation: $0.00
Contractor Company:
Contractor Name: C H AIR SYSTEMS CO INC

Date: **12/1/2014**
Permit Type:
Description: **No Plan Check T.I. DR. OFFICE.**

Permit Description: **Plumbing**
Work Class:
Proposed Use: Commercial
Permit Number: 140421000023393
Status:
Valuation: $0.00
Contractor Company:
Contractor Name: HAI IN PLUMBING INC

ADJOINING PROPERTY FINDINGS

Date:	**12/1/2014**
Permit Type:	
Description:	**Plan Check T.I. WITHIN MEDICAL OFFICE BUILDING. A DED NEW BRANGH LINES AND RELOCATED SPRINKLERS.**
Permit Description:	**Fire Sprinkler**
Work Class:	
Proposed Use:	Commercial
Permit Number:	140431000004936
Status:	
Valuation:	$0.00
Contractor Company:	
Contractor Name:	KOSY & JOON INC

Date:	**11/25/2014**
Permit Type:	
Description:	**No Plan Check HVAC DUCT WORK**
Permit Description:	**HVAC**
Work Class:	
Proposed Use:	Commercial
Permit Number:	140449000011923
Status:	
Valuation:	$0.00
Contractor Company:	
Contractor Name:	C H AIR SYSTEMS CO INC

Date:	**11/21/2014**
Permit Type:	
Description:	**No Plan Check SUPPLEMENTAL PERMIT FOR PERMIT #14042-1 -21740 TO ADD 2 SINKS AND 1 TOILET**
Permit Description:	**Plumbing**
Work Class:	
Proposed Use:	Commercial
Permit Number:	140421000121740
Status:	
Valuation:	$0.00
Contractor Company:	
Contractor Name:	HAI IN PLUMBING INC

ADJOINING PROPERTY FINDINGS

Date:	**11/20/2014**
Permit Type:	
Description:	**Plan Check PROPOSED TENANT IMPROVEMENT IN EXISTING MEDICAL OFFICE. SUIRE 301**
Permit Description:	**Bldg-Alter/Repair**
Work Class:	
Proposed Use:	Commercial Office
Permit Number:	140161000022897
Status:	
Valuation:	$85,000.00
Contractor Company:	
Contractor Name:	MYUNG CONSTRUCTION INC

Date:	**11/13/2014**
Permit Type:	
Description:	**Plan Check TI to tenant space for a doctor's offic (light hazard) off existing upright system. All heads to be QR, standard spacing.**
Permit Description:	**Fire Sprinkler**
Work Class:	
Proposed Use:	Commercial
Permit Number:	140431000004690
Status:	
Valuation:	$0.00
Contractor Company:	
Contractor Name:	PRO - TEK FIRE SPRINKLER SYSTEM

ADJOINING PROPERTY FINDINGS

Date:	**11/12/2014**
Permit Type:	
Description:	**Plan Check TITLE-24 ONLY; WORK IS FOR INTERIOR TEN NT IMPROVEMENT FOR DOCTOR'S OFFICE, IN STE 101. NO SURGICAL OPERATION WILL BE DONE IN THE DOCTOR'S OFFICE PER APPLICANT. TOTAL AREA IS 1585 SF. PERMIT TO BE PULLED @ THE ELECTRICAL PLAN CHECK COUNTER 5**
Permit Description:	**Electrical**
Work Class:	
Proposed Use:	Commercial
Permit Number:	130411000025778
Status:	
Valuation:	$0.00
Contractor Company:	
Contractor Name:	EVERGREEN ELECTRIC CONSTRUCTION INC

Date:	**11/5/2014**
Permit Type:	
Description:	**No Plan Check T.I. DOCTORS OFFICE**
Permit Description:	**Plumbing**
Work Class:	
Proposed Use:	Commercial
Permit Number:	140421000021740
Status:	
Valuation:	$0.00
Contractor Company:	
Contractor Name:	HAI IN PLUMBING INC

ADJOINING PROPERTY FINDINGS

Date:	**11/3/2014**
Permit Type:	
Description:	**Plan Check INTERIOR TENANT IMPROVEMENT FOR DOCTOR' OFFICE @ SUITE # 101. CONSTRUCT NON-BEARING PARTITIONS, CEILING, MILLWORK & FINISHES. ADD (N) ACCESSIBLE RESTROOM**
Permit Description:	**Bldg-Alter/Repair**
Work Class:	
Proposed Use:	Commercial Office
Permit Number:	130161000017748
Status:	
Valuation:	$150,000.00
Contractor Company:	
Contractor Name:	MYUNG CONSTRUCTION INC

Date:	**10/9/2014**
Permit Type:	
Description:	**No Plan Check Witness test of all ventilation equipme t**
Permit Description:	**HVAC**
Work Class:	
Proposed Use:	Commercial
Permit Number:	140449000010238
Status:	
Valuation:	$0.00
Contractor Company:	
Contractor Name:	C B MAINTENANCE CO INC

ADJOINING PROPERTY FINDINGS

Date: **10/8/2014**
Permit Type:
Description: **No Plan Check ELEVATOR INTERIOR WALL PANELS, KICK PLA ES, HANDRAIL, CEILING LENSES.**

Permit Description: **Elevator**
Work Class:
Proposed Use: Commercial
Permit Number: 140461000001470
Status:
Valuation: $0.00
Contractor Company:
Contractor Name: CITY LIFT BUILDING SERVICES INC

Date: **10/7/2014**
Permit Type:
Description: **Plan Check Tenant improvement to add (5) heads and relocate (12) due to new ceilings and new rooms in dental office**

Permit Description: **Fire Sprinkler**
Work Class:
Proposed Use: Commercial
Permit Number: 140431000004154
Status:
Valuation: $0.00
Contractor Company:
Contractor Name: HUNT'S FIRE PROTECTION

Date: **10/2/2014**
Permit Type:
Description: **No Plan Check INSTALL DOOR OPERATOR.**

Permit Description: **Elevator**
Work Class:
Proposed Use: Commercial
Permit Number: 140469000001425
Status:
Valuation: $0.00
Contractor Company:
Contractor Name: THYSSEN ELEVATOR COMPANY

ADJOINING PROPERTY FINDINGS

Date:	**9/19/2014**
Permit Type:	
Description:	**No Plan Check FIRE ALARM T.I. WORK COMPLY W/ DEPT ORD R DATED 11/30/09. PERMIT WILL EXPIRE 30 DAYS FROM ISSUANCE DATE. **INVESTIGATION FEE PAID THROUGH #10016-10000-04537****
Permit Description:	**Electrical**
Work Class:	
Proposed Use:	Commercial
Permit Number:	140411000025882
Status:	
Valuation:	$0.00
Contractor Company:	
Contractor Name:	HANSOL FIRE ALARM SYSTEMS

Date:	**9/17/2014**
Permit Type:	
Description:	**No Plan Check SUPPLEMENTAL PERMIT TO 14044-10000-0736 FOR (1) ALTER/ REPAIR.**
Permit Description:	**HVAC**
Work Class:	
Proposed Use:	Commercial
Permit Number:	140441000107367
Status:	
Valuation:	$0.00
Contractor Company:	
Contractor Name:	C B MAINTENANCE CO INC

ADJOINING PROPERTY FINDINGS

Date:	**7/24/2014**
Permit Type:	
Description:	**No Plan Check DUCT WORK AND VENTING. REFERENCE W/ #14 41-10000-14217 FOR 2ND TRADE. COMPLY W/ DEPT ORDER DATED 11/30/09. PERMIT WILL EXPIRE 30 DAYS FROM ISSUANCE DATE. **INVESTIGATION FEE PAID THROUGH #10016-10000-04537****
Permit Description:	**HVAC**
Work Class:	
Proposed Use:	Commercial
Permit Number:	140441000007367
Status:	
Valuation:	$0.00
Contractor Company:	
Contractor Name:	C B MAINTENANCE CO INC

Date:	**6/19/2014**
Permit Type:	
Description:	**Plan Check TENANT IMPROVEMENT FOR (E) DENTAL (MEDI AL OFFICE). NON STRUCTURAL REMODEL 25' 8" X 54' 4"; COMPLY WITH DEPARTMENT ORDER effective date 11/30/2009. PERMIT WILL EXPIRE 30 DAYS FROM ISSUANCE DATE.**
Permit Description:	**Bldg-Alter/Repair**
Work Class:	
Proposed Use:	Commercial Office
Permit Number:	140161000008976
Status:	
Valuation:	$70,000.00
Contractor Company:	
Contractor Name:	C B MAINTENANCE CO INC

ADJOINING PROPERTY FINDINGS

Date:	**6/19/2014**
Permit Type:	
Description:	**Plan Check PLAN CHECK FOR POWER AND ENERGY FOR CHA GE OF USE FROM OFFICE TO DENTAL OFFICE**
Permit Description:	**Electrical**
Work Class:	
Proposed Use:	Commercial
Permit Number:	140411000014217
Status:	
Valuation:	$0.00
Contractor Company:	
Contractor Name:	C B MAINTENANCE CO INC

Date:	**6/19/2014**
Permit Type:	
Description:	**No Plan Check PLUMBING WORK. COMPLY WITH DEPT ORDER D TED 11/30/09. PERMIT WILL EXPIRE 30 DAYS FROM ISSUANCE DATE. REFERENCE W/ #14041-10000-14217 FOR 2ND TRADE.**
Permit Description:	**Plumbing**
Work Class:	
Proposed Use:	Commercial
Permit Number:	140421000011483
Status:	
Valuation:	$0.00
Contractor Company:	
Contractor Name:	C B MAINTENANCE CO INC

ADJOINING PROPERTY FINDINGS

Date:	**1/7/2014**
Permit Type:	
Description:	**Plan Check ILLUMINATED CHANNEL LETTERS ON RACEWAY. 33'-4" X 2'-4" INTERNALLY ILLUMINATED WALL SIGN 12" FROM WALL FOR " GRAND MEDICAL CENTER 3" COMPLY WITH DEPARTMENT ORDER EFFECTIVE DATE 11/30/2009. PERMIT WILL EXPIRE 30 DAYS FROM ISSUANCE DATE.**
Permit Description:	**Sign**
Work Class:	
Proposed Use:	Onsite Signs
Permit Number:	140481000000029
Status:	
Valuation:	$4,000.00
Contractor Company:	
Contractor Name:	SIGNCOMM

Date:	**11/1/2013**
Permit Type:	
Description:	**No Plan Check RUN COMMUNICATION WIRE FOR TELEPHONE & C OMPUTER (1). COMPLY WITH DEPARTMENT ORDER effective date 11/30/2009. PERMIT WILL EXPIRE 30 DAYS FROM ISSUANCE DATE**
Permit Description:	**Electrical**
Work Class:	
Proposed Use:	Commercial
Permit Number:	130411000030602
Status:	
Valuation:	$0.00
Contractor Company:	
Contractor Name:	DIGITOPIA

ADJOINING PROPERTY FINDINGS

Date:	**11/1/2013**
Permit Type:	
Description:	**No Plan Check RUN COMMUNICATION WIRE FROM 1ST FLOOR TO 2ND FLOOR TO 3RD FLOOR. (3) COMPLY WITH DEPARTMENT ORDER effective date 11/30/2009. PERMIT WILL EXPIRE 30 DAYS FROM ISSUANCE DATE.**
Permit Description:	**Electrical**
Work Class:	
Proposed Use:	Commercial
Permit Number:	130411000030605
Status:	
Valuation:	$0.00
Contractor Company:	
Contractor Name:	DIGITOPIA

Date:	**10/22/2013**
Permit Type:	
Description:	**No Plan Check Supplemental to permit #13044-70000-1022 for restroom ventilation**
Permit Description:	**HVAC**
Work Class:	
Proposed Use:	Commercial
Permit Number:	130447000110220
Status:	
Valuation:	$0.00
Contractor Company:	
Contractor Name:	C H AIR SYSTEMS CO INC

ADJOINING PROPERTY FINDINGS

Date: **10/22/2013**
Permit Type:
Description: **No Plan Check Supplemental to permit #13044-70000-1022 4 for restroom ventilation**

Permit Description: **HVAC**
Work Class:
Proposed Use: Commercial
Permit Number: 130447000110224
Status:
Valuation: $0.00
Contractor Company:
Contractor Name: C H AIR SYSTEMS CO INC

Date: **10/16/2013**
Permit Type:
Description: **No Plan Check STANDPIPE FLUSH**

Permit Description: **Fire Sprinkler**
Work Class:
Proposed Use: Commercial
Permit Number: 120432000103880
Status:
Valuation: $0.00
Contractor Company:
Contractor Name: PRO - TEK FIRE SPRINKLER SYSTEM

Date: **10/11/2013**
Permit Type:
Description: **No Plan Check SUPPLEMENTAL TO PERMIT #12044-10000-0586 5 FOR (8) SMOKE DETECTORS & (8) FIRE DAMPERS, (1) AIR HANDLING UNIT & (1) CONDENSOR.**

Permit Description: **HVAC**
Work Class:
Proposed Use: Commercial
Permit Number: 120441000105865
Status:
Valuation: $0.00
Contractor Company:
Contractor Name: SIMON & SEAN CONSTRUCTION INC

ADJOINING PROPERTY FINDINGS

Date: **10/9/2013**
Permit Type:
Description: **No Plan Check FIRE ALARM TI WORK**

Permit Description: **Electrical**
Work Class:
Proposed Use: Commercial
Permit Number: 130411000028108
Status:
Valuation: $0.00
Contractor Company:
Contractor Name: HANSOL FIRE ALARM SYSTEMS

Date: **10/9/2013**
Permit Type:
Description: **No Plan Check FIRE ALARM TI WORK**

Permit Description: **Electrical**
Work Class:
Proposed Use: Commercial
Permit Number: 130411000028109
Status:
Valuation: $0.00
Contractor Company:
Contractor Name: HANSOL FIRE ALARM SYSTEMS

Date: **10/7/2013**
Permit Type:
Description: **No Plan Check FIRE ALARM TENANT IMPROVEMENT WORK.**

Permit Description: **Electrical**
Work Class:
Proposed Use: Commercial
Permit Number: 130411000027786
Status:
Valuation: $0.00
Contractor Company:
Contractor Name: HANSOL FIRE ALARM SYSTEMS

ADJOINING PROPERTY FINDINGS

Date:	**10/7/2013**
Permit Type:	
Description:	**No Plan Check FIRE ALARM TENANT IMPROVEMENT WORK.**
Permit Description:	**Electrical**
Work Class:	
Proposed Use:	Commercial
Permit Number:	130411000027787
Status:	
Valuation:	$0.00
Contractor Company:	
Contractor Name:	HANSOL FIRE ALARM SYSTEMS

Date:	**10/1/2013**
Permit Type:	
Description:	**Plan Check Supplemental to permit #12016-10000-1197 2 to relocate existing non-bearing partition wall between suite #101 and #102 five feet toward to the north.**
Permit Description:	**Bldg-Alter/Repair**
Work Class:	
Proposed Use:	Commercial Office
Permit Number:	120161000211972
Status:	
Valuation:	$3,000.00
Contractor Company:	
Contractor Name:	SIMON & SEAN CONSTRUCTION INC

ADJOINING PROPERTY FINDINGS

Date:	**10/1/2013**
Permit Type:	
Description:	**Plan Check TITLE-24 ONLY; WORK IS FOR INTERIOR TENA NT IMPROVEMENT FOR DOCTOR'S OFFICE. NO SURGICAL OPERATION WILL BE DONE IN THE DOCTOR'S OFFICE PER APPLICANT.**
Permit Description:	**Electrical**
Work Class:	
Proposed Use:	Commercial
Permit Number:	130411000025740
Status:	
Valuation:	$0.00
Contractor Company:	
Contractor Name:	EVERGREEN ELECTRIC CONSTRUCTION INC

Date:	**10/1/2013**
Permit Type:	
Description:	**Plan Check TITLE-24 ONLY; WORK IS FOR INTERIOR TENA NT IMPROVEMENT FOR DOCTOR'S OFFICE, IN STE 104. NO SURGICAL OPERATION WILL BE DONE IN THE DOCTOR'S OFFICE PER APPLICANT. TOTAL AREA IS 1970 SF. PERMIT TO BE PULLED @ THE ELECTRICAL PLAN CHECK COUNTER 5**
Permit Description:	**Electrical**
Work Class:	
Proposed Use:	Commercial
Permit Number:	130411000025768
Status:	
Valuation:	$0.00
Contractor Company:	
Contractor Name:	EVERGREEN ELECTRIC CONSTRUCTION INC

ADJOINING PROPERTY FINDINGS

Date: **9/25/2013**
Permit Type:
Description: **No Plan Check HVAC duct work and witness test**

Permit Description: **HVAC**
Work Class:
Proposed Use: Commercial
Permit Number: 130447000010220
Status:
Valuation: $0.00
Contractor Company:
Contractor Name: C H AIR SYSTEMS CO INC

Date: **9/25/2013**
Permit Type:
Description: **No Plan Check HVAC duct work and witness test**

Permit Description: **HVAC**
Work Class:
Proposed Use: Commercial
Permit Number: 130447000010221
Status:
Valuation: $0.00
Contractor Company:
Contractor Name: C H AIR SYSTEMS CO INC

Date: **9/25/2013**
Permit Type:
Description: **No Plan Check HVAC duct work and witness test**

Permit Description: **HVAC**
Work Class:
Proposed Use: Commercial
Permit Number: 130447000010222
Status:
Valuation: $0.00
Contractor Company:
Contractor Name: C H AIR SYSTEMS CO INC

ADJOINING PROPERTY FINDINGS

Date:	**9/25/2013**
Permit Type:	
Description:	**No Plan Check HVAC duct work and witness test**
Permit Description:	**HVAC**
Work Class:	
Proposed Use:	Commercial
Permit Number:	130447000010224
Status:	
Valuation:	$0.00
Contractor Company:	
Contractor Name:	C H AIR SYSTEMS CO INC

Date:	**9/9/2013**
Permit Type:	
Description:	**No Plan Check PLUMBING FOR NEW DOCTOR'S OFFICE, INCLUD ING AN ELECTRIC WATER HEATER. COMPLY WITH DEPARTMENT ORDER EFFECTIVE 11/30/2009, PERMIT TO EXPIRE 30-DAYS FROM DATE OF ISSUANCE.**
Permit Description:	**Plumbing**
Work Class:	
Proposed Use:	Commercial
Permit Number:	130421000017737
Status:	
Valuation:	$0.00
Contractor Company:	
Contractor Name:	HAI IN PLUMBING INC

ADJOINING PROPERTY FINDINGS

Date:	**9/9/2013**
Permit Type:	
Description:	**No Plan Check INSTALL NEW SINKS & AN ELECTRIC WATER HE ATER. COMPLY WITH DEPARTMENT ORDER EFFECTIVE 11/30/2009, PERMIT TO EXPIRE 30-DAYS FROM DATE OF ISSUANCE.**
Permit Description:	**Plumbing**
Work Class:	
Proposed Use:	Commercial
Permit Number:	130421000017738
Status:	
Valuation:	$0.00
Contractor Company:	
Contractor Name:	HAI IN PLUMBING INC

Date:	**9/6/2013**
Permit Type:	
Description:	**Plan Check CHANGE OF USE FOR SUITE #107 FROM MEDICA L OFFICE TO PHARMACY AND OFFICE (1,307 SQ FT); NEW NON-BEARING PARTITIONS, MILLWORKS AND FINISHES. HOURS OF OPERATION BETWEEN 7:00 A.M. TO 8:00 P.M. MONDAY THROUGH SATURDAY.**
Permit Description:	**Bldg-Alter/Repair**
Work Class:	
Proposed Use:	Commercial Office Office
Permit Number:	130161000015382
Status:	
Valuation:	$55,000.00
Contractor Company:	
Contractor Name:	IDNC

ADJOINING PROPERTY FINDINGS

Date:	**9/6/2013**
Permit Type:	
Description:	**Plan Check TENANT IMPROVEMET ON A HEALTH CARE FACIL ITY (MEDICAL OFFICE). 4 STORIES. 2 NEW PANELS, 1 NEW X RAY MACHINE.**
Permit Description:	**Electrical**
Work Class:	
Proposed Use:	Commercial
Permit Number:	130411000018852
Status:	
Valuation:	$0.00
Contractor Company:	
Contractor Name:	SIMON & SEAN CONSTRUCTION INC

Date:	**9/6/2013**
Permit Type:	
Description:	**No Plan Check EXPRESS PERMIT FOR APPLICATION #13041-10 -19839, 9/6/13 TI for pharmacy. Newly connected load less than 400A, title 24 plan check only.**
Permit Description:	**Electrical**
Work Class:	
Proposed Use:	Commercial
Permit Number:	130411000024373
Status:	
Valuation:	$0.00
Contractor Company:	
Contractor Name:	SIMON & SEAN CONSTRUCTION INC

ADJOINING PROPERTY FINDINGS

Date:	**9/6/2013**
Permit Type:	
Description:	**No Plan Check ONE NEW SINK. COMPLY WITH DEPARTMENT OR DER DATED 11/30/2009. PERMIT WILL EXPIRE 30-DAYS FROM ISSUANCE DATE.**
Permit Description:	**Plumbing**
Work Class:	
Proposed Use:	Commercial
Permit Number:	130421000017632
Status:	
Valuation:	$0.00
Contractor Company:	
Contractor Name:	IDNC

Date:	**9/5/2013**
Permit Type:	
Description:	**Plan Check Tenant improvement to add (6) heads and relocate (8) for a light hazard occupancy. Pipe size to match existing. COMPLY WITH DEPARTMENT ORDER effective date 11/30/2009. PERMIT WILL EXPIRE 30 DAYS FROM ISSUANCE DATE**
Permit Description:	**Fire Sprinkler**
Work Class:	
Proposed Use:	Commercial
Permit Number:	130431000002912
Status:	
Valuation:	$0.00
Contractor Company:	
Contractor Name:	PRO - TEK FIRE SPRINKLER SYSTEM

ADJOINING PROPERTY FINDINGS

Date:	**8/28/2013**
Permit Type:	
Description:	**Plan Check Tennant improvement for existing 3 story building. Relocate 27 and adding 24 sprinkler heads.**
Permit Description:	**Fire Sprinkler**
Work Class:	
Proposed Use:	Commercial
Permit Number:	130431000002828
Status:	
Valuation:	$0.00
Contractor Company:	
Contractor Name:	PRO - TEK FIRE SPRINKLER SYSTEM

Date:	**8/27/2013**
Permit Type:	
Description:	**Plan Check INTERIOR TENANT IMPROVEMENT FOR DOCTOR'S OFFICE. CONSTRUCT NON-BEARING PARTITIONS, CEILING, MILLWORK AND FINISHES.**
Permit Description:	**Bldg-Alter/Repair**
Work Class:	
Proposed Use:	Commercial Office
Permit Number:	130161000017092
Status:	
Valuation:	$80,000.00
Contractor Company:	
Contractor Name:	MYUNG CONSTRUCTION INC

ADJOINING PROPERTY FINDINGS

Date:	**7/3/2013**
Permit Type:	
Description:	**No Plan Check Re-stucco, @ exterior (no new walls add ed). Comply with Department order dated 11/30/2009. Permit will expire 30-days from issuance date.**
Permit Description:	**Bldg-Alter/Repair**
Work Class:	
Proposed Use:	Commercial Office
Permit Number:	130161000013235
Status:	
Valuation:	$40,000.00
Contractor Company:	
Contractor Name:	IDNC

Date:	**6/7/2013**
Permit Type:	
Description:	**Plan Check SUPPLEMENTAL PERMIT TO #12016-10000-1197 2 TO RELOCATE THE 1ST FLOOR UNITS, CORRIDORS, ELECTRIC RM, JANITOR RM, EXIT TO THE PARKING LOT & PARKING STALLS.**
Permit Description:	**Bldg-Alter/Repair**
Work Class:	
Proposed Use:	Commercial Office
Permit Number:	120161000111972
Status:	
Valuation:	$501.00
Contractor Company:	
Contractor Name:	SIMON & SEAN CONSTRUCTION INC

ADJOINING PROPERTY FINDINGS

Date:	**5/23/2013**
Permit Type:	
Description:	**Plan Check + "COMPLY WITH DEPARTMENT ORDER effectiv e date 11/30/2009. PERMIT WILL EXPIRE 30 DAYS FROM ISSUANCE DATE". call Inspector JOE PARADISO at (213)252-3033 of GENERAL ENFORCEMENT CENTRAL. CEIS Case Number is 339644. +NOTE: Investigation fee is minimum $400.00 or double the permit fee which ever is greater. FA REMODEL FA FOR A 3 STORY BUILDING.**
Permit Description:	**Electrical**
Work Class:	
Proposed Use:	Commercial
Permit Number:	130411000013253
Status:	
Valuation:	$0.00
Contractor Company:	
Contractor Name:	HANSOL FIRE ALARM SYSTEMS

Date:	**4/24/2013**
Permit Type:	
Description:	**Plan Check PLAN CHECK POWER AND ENERGY FOR EXISTING THREE STORY BUILDING. CHANGE OF USE TO MEDICAL BUILDING. TWO 2000A SERVICES SUPPLYING BUILDING IN METHANE ZONE. "COMPLY WITH DEPARTMENT ORDER effective date 11/30/2009. PERMIT WILL EXPIRE 30 DAYS FROM ISSUANCE DATE".**
Permit Description:	**Electrical**
Work Class:	
Proposed Use:	Commercial
Permit Number:	120411000013375
Status:	
Valuation:	$0.00
Contractor Company:	
Contractor Name:	SIMON & SEAN CONSTRUCTION INC

ADJOINING PROPERTY FINDINGS

Date:	**4/24/2013**
Permit Type:	
Description:	**No Plan Check LOW VOLTAGE WIRING. (3 FLOORS) TO COMP LY W/ DEPT. ORDER DATED 11-30-09. PERMIT WILL EXPIRE 30 DAYS FROM ISSUANCE DATE.**
Permit Description:	**Electrical**
Work Class:	
Proposed Use:	Commercial
Permit Number:	130411000010642
Status:	
Valuation:	$0.00
Contractor Company:	
Contractor Name:	IDNC

Date:	**2/13/2013**
Permit Type:	
Description:	**Plan Check TENANT IMPROVEMENT. MEDICAL OFFICE BUILD ING. POTABLE WATER, WASTE/VENT SYSTEM. A= 3.40 psi/ 100 ft. 81/67 psi., EXISTING 2" WM.**
Permit Description:	**Plumbing**
Work Class:	
Proposed Use:	Commercial
Permit Number:	120421000010217
Status:	
Valuation:	$0.00
Contractor Company:	
Contractor Name:	SIMON & SEAN CONSTRUCTION INC

ADJOINING PROPERTY FINDINGS

Date:	**2/13/2013**
Permit Type:	
Description:	**Plan Check TENANT IMPROVEMENT. MEDICAL OFFICE BUILD ING. HEATING, VENTING, AIR CONDITIONING.**
Permit Description:	**HVAC**
Work Class:	
Proposed Use:	Commercial
Permit Number:	120441000005865
Status:	
Valuation:	$0.00
Contractor Company:	
Contractor Name:	SIMON & SEAN CONSTRUCTION INC

Date:	**12/19/2012**
Permit Type:	
Description:	**No Plan Check 200 AMP C.T.S.**
Permit Description:	**Electrical**
Work Class:	
Proposed Use:	Commercial
Permit Number:	120412000030522
Status:	
Valuation:	$0.00
Contractor Company:	
Contractor Name:	NATIONAL CONSTRUCTION RENTALS INC

Date:	**12/19/2012**
Permit Type:	
Description:	**Plan Check 13 system for 3 story medical office bui lding with standpipe, 4" backflow device, and 4 inch service.**
Permit Description:	**Fire Sprinkler**
Work Class:	
Proposed Use:	Commercial
Permit Number:	120431000003880
Status:	
Valuation:	$0.00
Contractor Company:	
Contractor Name:	PRO - TEK FIRE SPRINKLER SYSTEM

ADJOINING PROPERTY FINDINGS

Date:	**11/13/2012**
Permit Type:	
Description:	**Plan Check CHANGE OF USE FROM (E) 3-STORY OFFICE BL DG TO 3-STORY MEDICAL OFFICE BLDG AND PROPOSE TENANT IMPROVEMENT FOR PORTION OF OFFICE SPACES ON EACH FLOORS. Comply with Department order dated 11/30/09, permit will expire 30 days from issuance date.**
Permit Description:	**Bldg-Alter/Repair**
Work Class:	
Proposed Use:	Commercial Office Office
Permit Number:	120161000011972
Status:	
Valuation:	$850,000.00
Contractor Company:	
Contractor Name:	SIMON & SEAN CONSTRUCTION INC

Date:	**2/20/2007**
Permit Type:	
Description:	**No Plan Check NEW PUMP UNIT TANK IN STATE #38663.**
Permit Description:	**Elevator**
Work Class:	
Proposed Use:	Commercial
Permit Number:	070461000000218
Status:	
Valuation:	$0.00
Contractor Company:	
Contractor Name:	METROPOLITAN ELEVCO

ADJOINING PROPERTY FINDINGS

520 S VIRGIL AVE

Date:	**5/7/2018**
Permit Type:	
Description:	**No Plan Check**
Permit Description:	**Elevator**
Work Class:	
Proposed Use:	Apartment
Permit Number:	180469000000742
Status:	Permit Finaled
Valuation:	$0.00
Contractor Company:	
Contractor Name:	SMARTRISE ELEVATOR SERVICE INC

Date:	**9/29/2014**
Permit Type:	
Description:	**Plan Check PROPOSED DEMOLITION AND ADD GLASS WALL T STOREFRONT ON INTERIOR OFFICE TI.**
Permit Description:	**Bldg-Alter/Repair**
Work Class:	
Proposed Use:	Commercial Office
Permit Number:	140161000017398
Status:	
Valuation:	$5,000.00
Contractor Company:	
Contractor Name:	INTERNATIONAL MAC CONSTRUCTION INC

ADJOINING PROPERTY FINDINGS

Date: **8/13/2014**
Permit Type:
Description: **No Plan Check ADD 30 INLETS/OUTLETS WITH DUCT WORK.**

Permit Description: **HVAC**
Work Class:
Proposed Use: Commercial
Permit Number: 140441000008153
Status:
Valuation: $0.00
Contractor Company:
Contractor Name: B & S CONSTRUCTION INC

Date: **7/30/2014**
Permit Type:
Description: **Plan Check T.I WITHIN SUITE 503 AND 504 ADDED AND ELOCATED SPRINKLERS.**

Permit Description: **Fire Sprinkler**
Work Class:
Proposed Use: Commercial
Permit Number: 140431000002974
Status:
Valuation: $0.00
Contractor Company:
Contractor Name: HUNT'S FIRE PROTECTION

Date: **7/22/2014**
Permit Type:
Description: **Plan Check SUPPLEMENTAL TO PERMIT TO: 14016-10000- 7195 TO CHANGE RESTROOM BACK TO TREATMENT ROOM; EXISTING RESTROOM IN COMMON AREA.**

Permit Description: **Bldg-Alter/Repair**
Work Class:
Proposed Use: Commercial Office
Permit Number: 140161000207195
Status:
Valuation: $0.00
Contractor Company:
Contractor Name: W Y D DESIGN HOUSE INC

ADJOINING PROPERTY FINDINGS

Date: **6/24/2014**
Permit Type:
Description: **Plan Check Plan check for power and energy for exi ting medical office.**

Permit Description: **Electrical**
Work Class:
Proposed Use: Commercial
Permit Number: 140411000010357
Status:
Valuation: $0.00
Contractor Company:
Contractor Name: W Y D DESIGN HOUSE INC

Date: **6/24/2014**
Permit Type:
Description: **Plan Check CHANGES TO APPROVED (power and energy) CHANGING PHYS THERAPY ROOM TO XRAY room and storage/corridor. Changes on plan include occupancy sensors for offices and redundant grounding note for receptacles.**

Permit Description: **Electrical**
Work Class:
Proposed Use: Commercial
Permit Number: 140411000110357
Status:
Valuation: $0.00
Contractor Company:
Contractor Name: W Y D DESIGN HOUSE INC

Date: **6/24/2014**
Permit Type:
Description: **No Plan Check INSTALL 2 HAND SINKS AND ONE TOILET.**

Permit Description: **Plumbing**
Work Class:
Proposed Use: Commercial
Permit Number: 140421000011829
Status:
Valuation: $0.00
Contractor Company:
Contractor Name: W Y D DESIGN HOUSE INC

ADJOINING PROPERTY FINDINGS

Date:	**6/19/2014**
Permit Type:	
Description:	**No Plan Check DOCTOR'S OFFICE T.I. ADDING 20 FIRE ALA MS DEVICES.**
Permit Description:	**Electrical**
Work Class:	
Proposed Use:	Commercial
Permit Number:	140411000016463
Status:	
Valuation:	$0.00
Contractor Company:	
Contractor Name:	EVERGREEN ELECTRIC CONSTRUCTION INC

Date:	**6/13/2014**
Permit Type:	
Description:	**Plan Check SUPPLEMENTAL PERMIT TO 14016-10000-0719 TO CONVERT ONE TREATMENT ROOM TO X-RAY ROOM; AND CHANGE TWO DOCTOR'S OFFICES TO TREATMENT ROOM. (PROPOSED MEDICAL OFFICE ONLY ALLOW ONE DOCTOR AND NO SHARING OF FACILITIES).**
Permit Description:	**Bldg-Alter/Repair**
Work Class:	
Proposed Use:	Commercial Office
Permit Number:	140161000107195
Status:	
Valuation:	$1,000.00
Contractor Company:	
Contractor Name:	W Y D DESIGN HOUSE INC

ADJOINING PROPERTY FINDINGS

C.O. Issued Date: **10/2/2014**
Date: **5/9/2014**
Permit Type:
Description: **Plan Check CHANGE OF USE FROM OFFICE TO Accupressu ist's Office. T.I. ON THE FOURTH FLOOR SUITE 503 AND 504. COMBINE TWO UNITS INTO ONE TENANT SPACE.**

Permit Description: **Bldg-Alter/Repair**
Work Class:
Proposed Use: Commercial Office Office
Permit Number: 140161000007195
Status:
Valuation: $30,000.00
Contractor Company:
Contractor Name: W Y D DESIGN HOUSE INC

Date: **2/27/2014**
Permit Type:
Description: **No Plan Check T.I**

Permit Description: **Plumbing**
Work Class:
Proposed Use: Commercial
Permit Number: 140421000003748
Status:
Valuation: $0.00
Contractor Company:
Contractor Name: HAI IN PLUMBING INC

Date: **2/25/2014**
Permit Type:
Description: **No Plan Check HVAC duct work**

Permit Description: **HVAC**
Work Class:
Proposed Use: Commercial
Permit Number: 140449000001745
Status:
Valuation: $0.00
Contractor Company:
Contractor Name: C H AIR SYSTEMS CO INC

ADJOINING PROPERTY FINDINGS

Date:	**2/24/2014**
Permit Type:	
Description:	**Plan Check TI to the 4th floor medical office buil ing for 15 new pendent heads due to added dropped ceiling. All heads are QR standard coverage.**
Permit Description:	**Fire Sprinkler**
Work Class:	
Proposed Use:	Commercial
Permit Number:	140431000000616
Status:	
Valuation:	$0.00
Contractor Company:	
Contractor Name:	PRO - TEK FIRE SPRINKLER SYSTEM

Date:	**2/21/2014**
Permit Type:	
Description:	**Plan Check Ti in an existing medical office. EPC i for T24.**
Permit Description:	**Electrical**
Work Class:	
Proposed Use:	Commercial
Permit Number:	140411000004239
Status:	
Valuation:	$0.00
Contractor Company:	
Contractor Name:	EVERGREEN ELECTRIC CONSTRUCTION INC

Date:	**2/21/2014**
Permit Type:	
Description:	**No Plan Check T.I.-INSTALL FIRE ALARM DEVICES.**
Permit Description:	**Electrical**
Work Class:	
Proposed Use:	Commercial
Permit Number:	140411000004853
Status:	
Valuation:	$0.00
Contractor Company:	
Contractor Name:	EVERGREEN ELECTRIC CONSTRUCTION INC

ADJOINING PROPERTY FINDINGS

Date:	**2/13/2014**
Permit Type:	
Description:	**Plan Check TENANT IMPROVEMENT IN AN EXISTING DOCTO S OFFICE. ADD NON BEARING PARTITION WALLS AND REDUCED CEILING HEIGHT ON WAIITING AREA AS PER ARCHITECT'S DESIGN AND OTHER SUSPENDED CEILING WORK. (NOT A CHANGE OF USE)**
Permit Description:	**Bldg-Alter/Repair**
Work Class:	
Proposed Use:	Commercial Office
Permit Number:	140161000001474
Status:	
Valuation:	$35,000.00
Contractor Company:	
Contractor Name:	MYUNG CONSTRUCTION INC

Date:	**1/30/2014**
Permit Type:	
Description:	**No Plan Check ADD (1) 15A CIRCUIT & (1) 120V TWIST-LO K OUTLET TO EXISTING PANEL IN TELCO ROOM.**
Permit Description:	**Electrical**
Work Class:	
Proposed Use:	Commercial
Permit Number:	140411000002770
Status:	
Valuation:	$0.00
Contractor Company:	
Contractor Name:	H H S CONSTRUCTION INC

ADJOINING PROPERTY FINDINGS

Date:	**1/17/2014**
Permit Type:	
Description:	**No Plan Check Supplemental to permit #13044-90000-139 for (2) duct type smoke detectors**
Permit Description:	**HVAC**
Work Class:	
Proposed Use:	Commercial
Permit Number:	130447000113960
Status:	
Valuation:	$0.00
Contractor Company:	
Contractor Name:	C H AIR SYSTEMS CO INC

Date:	**1/13/2014**
Permit Type:	
Description:	**Plan Check pc for power and energy. T.I. DOCTOR'S FFICE. (2,863 S.F.) NON-BEARING WALLS, NEW INTERIOR FINISHES. 13016-10-23518. Expedite & energy fee on Submittal 2.**
Permit Description:	**Electrical**
Work Class:	
Proposed Use:	Commercial
Permit Number:	130411000033355
Status:	
Valuation:	$0.00
Contractor Company:	
Contractor Name:	EVERGREEN ELECTRIC CONSTRUCTION INC

ADJOINING PROPERTY FINDINGS

Date: **12/26/2013**
Permit Type:
Description: **No Plan Check HVAC supply and return duct work**

Permit Description: **HVAC**
Work Class:
Proposed Use: Commercial
Permit Number: 130449000013960
Status:
Valuation: $0.00
Contractor Company:
Contractor Name: C H AIR SYSTEMS CO INC

Date: **12/19/2013**
Permit Type:
Description: **No Plan Check FIRE ALARM NOTIFICATION DEVICES ADDITION FOR NEW DOCTOR'S OFFICE. (24 DEVICES)**

Permit Description: **Electrical**
Work Class:
Proposed Use: Commercial
Permit Number: 130411000035377
Status:
Valuation: $0.00
Contractor Company:
Contractor Name: EVERGREEN ELECTRIC CONSTRUCTION INC

Date: **12/11/2013**
Permit Type:
Description: **No Plan Check INSTALLING (3) WATER HEATER/VENT AND (3) OTHER SINKS/LAVATORIES.**

Permit Description: **Plumbing**
Work Class:
Proposed Use: Commercial
Permit Number: 130421000023848
Status:
Valuation: $0.00
Contractor Company:
Contractor Name: HAI IN PLUMBING INC

ADJOINING PROPERTY FINDINGS

Date:	**12/11/2013**
Permit Type:	
Description:	**Plan Check ADDITION OF 13 NEW FIRE SPRINKLERS AND R ELOCATING 25 SPRINKLER HEADS DUE TO NEW CEILINGS AND WALLS ON THE 4TH FLOOR. SPACE IS LIGHT HAZARD MEDICAL OFFICE BUILDING**
Permit Description:	**Fire Sprinkler**
Work Class:	
Proposed Use:	Commercial
Permit Number:	130431000004216
Status:	
Valuation:	$0.00
Contractor Company:	
Contractor Name:	PRO - TEK FIRE SPRINKLER SYSTEM

Date:	**12/3/2013**
Permit Type:	
Description:	**Plan Check T.I. DOCTOR'S OFFICE. (2,863 S.F.) NON -BEARING WALLS, NEW INTERIOR FINISHES.**
Permit Description:	**Bldg-Alter/Repair**
Work Class:	
Proposed Use:	Commercial Office
Permit Number:	130161000023518
Status:	
Valuation:	$40,000.00
Contractor Company:	
Contractor Name:	MYUNG CONSTRUCTION INC

ADJOINING PROPERTY FINDINGS

Date: **7/2/2013**
Permit Type:
Description: **No Plan Check SUPPLEMENTAL PERMIT TO 13044-10000-04587 FOR (1) DUCT TYPE SMOKE DETECTOR & (1) WITNESSING TEST.**

Permit Description: **HVAC**
Work Class:
Proposed Use: Commercial
Permit Number: 130441000104587
Status:
Valuation: $0.00
Contractor Company:
Contractor Name: KOOLMAN AIR CONDITIONING & HEATING

Date: **5/3/2013**
Permit Type:
Description: **No Plan Check DUCT WORK , PART OF TI 4TH FLOOR**

Permit Description: **HVAC**
Work Class:
Proposed Use: Commercial
Permit Number: 130441000004587
Status:
Valuation: $0.00
Contractor Company:
Contractor Name: KOOLMAN AIR CONDITIONING & HEATING

Date: **4/15/2013**
Permit Type:
Description: **No Plan Check ADD (4) EACH STROBE/HORNS TO (E) CIRCUIT .**

Permit Description: **Electrical**
Work Class:
Proposed Use: Commercial
Permit Number: 130411000009691
Status:
Valuation: $0.00
Contractor Company:
Contractor Name: 24 SECURITY FIRE ALARM & ELECTRIC

ADJOINING PROPERTY FINDINGS

Date:	**4/8/2013**
Permit Type:	
Description:	**No Plan Check SUPPLEMENTAL PERMIT TO 13041-10000-07637 FOR (10) EXISTING CIRCUITS.**
Permit Description:	**Electrical**
Work Class:	
Proposed Use:	Commercial
Permit Number:	130411000107637
Status:	
Valuation:	$0.00
Contractor Company:	
Contractor Name:	SKY TECH ELECTRIC

Date:	**4/8/2013**
Permit Type:	
Description:	**Plan Check Tenant improvement- relocation of 16 spr inkler heads on a office space in suite 505. Max sprinkler spacing15' x 15'.**
Permit Description:	**Fire Sprinkler**
Work Class:	
Proposed Use:	Commercial
Permit Number:	130431000001148
Status:	
Valuation:	$0.00
Contractor Company:	
Contractor Name:	SMART FIRE & ELECTRICAL TECHNOLOGY INC

ADJOINING PROPERTY FINDINGS

Date:	**4/5/2013**
Permit Type:	
Description:	**Plan Check SUPPLEMENTAL TO PERMIT #13016-10000-0139 7 TO CHANGE DOOR TO DRAPES AND REVISE WORK DESCRIPTION TO "TI FOR PROFESSIONAL DIET CONSULTANT OFFICE".**
Permit Description:	**Bldg-Alter/Repair**
Work Class:	
Proposed Use:	Commercial Office
Permit Number:	130161000101397
Status:	
Valuation:	$501.00
Contractor Company:	
Contractor Name:	ALPHA INFINITY CONSTRUCTION

Date:	**4/4/2013**
Permit Type:	
Description:	**No Plan Check PLUMBING DRAIN WATER.**
Permit Description:	**Plumbing**
Work Class:	
Proposed Use:	Commercial
Permit Number:	130421000006581
Status:	
Valuation:	$0.00
Contractor Company:	
Contractor Name:	PANKO PLUMBING INC

ADJOINING PROPERTY FINDINGS

Date:	**4/3/2013**
Permit Type:	
Description:	**No Plan Check SUPPLEMENT PERMIT, ORIGINAL PERMIT #1304 4-90000-01437, ADD SHUT DOWN TEST AND 1EA. DUCT DETECTOR**
Permit Description:	**HVAC**
Work Class:	
Proposed Use:	Commercial
Permit Number:	130449000003477
Status:	
Valuation:	$0.00
Contractor Company:	
Contractor Name:	PRO TECH AIR INC

Date:	**3/28/2013**
Permit Type:	
Description:	**No Plan Check ADD (14) STROBE HORNS TO EXISTING CIRCUI T.**
Permit Description:	**Electrical**
Work Class:	
Proposed Use:	Commercial
Permit Number:	130411000008023
Status:	
Valuation:	$0.00
Contractor Company:	
Contractor Name:	24 SECURITY FIRE ALARM & ELECTRIC

ADJOINING PROPERTY FINDINGS

Date:	**3/26/2013**
Permit Type:	
Description:	**No Plan Check 13041-10000-05735 T24 FOR EXISTING OFFIC E SPACE. 5 STORY LOW RISE OFFICE BUILDING. PLAN CHECK FOR THE FOURTH FLOOR. PERMIT TO BE PULLED AT ELECTRICAL PLAN CHECK COUNTER ONLY.**
Permit Description:	**Electrical**
Work Class:	
Proposed Use:	Commercial
Permit Number:	130411000007637
Status:	
Valuation:	$0.00
Contractor Company:	
Contractor Name:	SKY TECH ELECTRIC

Date:	**3/13/2013**
Permit Type:	
Description:	**Plan Check T.I. FOR MEDICAL OFFICE (1,589 SQ FT) (N) PARTITION WALLS (N) SUSPENDED CEILING.**
Permit Description:	**Bldg-Alter/Repair**
Work Class:	
Proposed Use:	Commercial Office
Permit Number:	130161000003564
Status:	
Valuation:	$71,505.00
Contractor Company:	
Contractor Name:	C B ROOFING CONSTRUCTION INC

ADJOINING PROPERTY FINDINGS

Date: **3/13/2013**
Permit Type:
Description: **Plan Check REMODELING OF MEDICAL OFFICES**

Permit Description: **Electrical**
Work Class:
Proposed Use: Commercial
Permit Number: 130411000003456
Status:
Valuation: $0.00
Contractor Company:
Contractor Name: INFINITY ELECTRIC CORP

Date: **2/19/2013**
Permit Type:
Description: **No Plan Check TI Sinks, toilet, wtaer heater & clothes washer.**

Permit Description: **Plumbing**
Work Class:
Proposed Use: Commercial
Permit Number: 130421000102882
Status:
Valuation: $0.00
Contractor Company:
Contractor Name: HAI IN PLUMBING INC

Date: **2/14/2013**
Permit Type:
Description: **No Plan Check REMODELING 4TH FLOOR/NEW FIRE ALARM DEVI CES.**

Permit Description: **Electrical**
Work Class:
Proposed Use: Commercial
Permit Number: 130411000003963
Status:
Valuation: $0.00
Contractor Company:
Contractor Name: EVERGREEN ELECTRIC CO

ADJOINING PROPERTY FINDINGS

Date:	**2/14/2013**
Permit Type:	
Description:	**No Plan Check SUPPLEMENT PERMIT, ORIGINAL PERMIT # 130 44-90000-01437, ADD 2EA. EXHAUST FAN AND 1EA. DRYER VENT WORK**
Permit Description:	**HVAC**
Work Class:	
Proposed Use:	Commercial
Permit Number:	130449000001679
Status:	
Valuation:	$0.00
Contractor Company:	
Contractor Name:	PRO TECH AIR INC

Date:	**2/12/2013**
Permit Type:	
Description:	**Plan Check TI FOR PROFESSIONAL OFFICE. FIRE SPRINKL ER INSTALLATION. ADD 5 HEADS. RELCOATE 12 HEADS. TOTAL OF 17 HEADS.**
Permit Description:	**Fire Sprinkler**
Work Class:	
Proposed Use:	Commercial
Permit Number:	130431000000464
Status:	
Valuation:	$0.00
Contractor Company:	
Contractor Name:	HUNT'S FIRE PROTECTION

ADJOINING PROPERTY FINDINGS

Date: **2/12/2013**
Permit Type:
Description: **No Plan Check TI FOR PROFESSIONAL OFFICE. FIRE SPRINKL ER INSTALLATION. RELCOATE 17 HEADS.**

Permit Description: **Fire Sprinkler**
Work Class:
Proposed Use: Commercial
Permit Number: 130431000000467
Status:
Valuation: $0.00
Contractor Company:
Contractor Name: HUNT'S FIRE PROTECTION

Date: **2/12/2013**
Permit Type:
Description: **No Plan Check TI FOR VACANT TENANT SPACES. UPRIGHT HEA DS WHERE CEILINGS HAVE BEEN REMOVED. FIRE SPRINKLER INSTALLATION. 77 HEADS.**

Permit Description: **Fire Sprinkler**
Work Class:
Proposed Use: Commercial
Permit Number: 130431000000468
Status:
Valuation: $0.00
Contractor Company:
Contractor Name: HUNT'S FIRE PROTECTION

Date: **2/7/2013**
Permit Type:
Description: **No Plan Check T.I. SINKS, TOILET & WATER HEATER.**

Permit Description: **Plumbing**
Work Class:
Proposed Use: Commercial
Permit Number: 130421000002882
Status:
Valuation: $0.00
Contractor Company:
Contractor Name: HAI IN PLUMBING INC

ADJOINING PROPERTY FINDINGS

Date: **2/7/2013**
Permit Type:
Description: **No Plan Check 1EA. EXISTING A/C UNIT'S DUCTWORK**

Permit Description: **HVAC**
Work Class:
Proposed Use: Commercial
Permit Number: 130449000001437
Status:
Valuation: $0.00
Contractor Company:
Contractor Name: PRO TECH AIR INC

Date: **2/6/2013**
Permit Type:
Description: **Plan Check TI FOR PROFESSIONAL OFFICE.**

Permit Description: **Bldg-Alter/Repair**
Work Class:
Proposed Use: Commercial Office
Permit Number: 130161000001397
Status:
Valuation: $80,000.00
Contractor Company:
Contractor Name: DURACON DEVELOPMENT INC

Date: **2/5/2013**
Permit Type:
Description: **No Plan Check RESTROOMS REMODEL ON THE 4TH FLR. REPLA CE FIXTURES AND INSTALL NEW DRINKING FOUNTAINS. (REF. W/ PERMIT #13044-10000-01347)**

Permit Description: **Plumbing**
Work Class:
Proposed Use: Commercial
Permit Number: 130421000002711
Status:
Valuation: $0.00
Contractor Company:
Contractor Name: NARI CONSTRUCTION

ADJOINING PROPERTY FINDINGS

Date:	**2/5/2013**
Permit Type:	
Description:	**No Plan Check NEW 5-TON A/C HEATING UNIT FOR FUTURE TE NANT. NO DUCTWORK. (REF. W/ PERMIT #13042-10000-02711)**
Permit Description:	**HVAC**
Work Class:	
Proposed Use:	Commercial
Permit Number:	130441000001347
Status:	
Valuation:	$0.00
Contractor Company:	
Contractor Name:	NARI CONSTRUCTION

Date:	**2/5/2013**
Permit Type:	
Description:	**No Plan Check NEW 5-TON A/C HEATING UNIT FOR FUTURE TE NANT. NO DUCTWORK. (REF. W/ PERMIT #13042-10000-02711)**
Permit Description:	**HVAC**
Work Class:	
Proposed Use:	Commercial
Permit Number:	130441000001348
Status:	
Valuation:	$0.00
Contractor Company:	
Contractor Name:	NARI CONSTRUCTION

ADJOINING PROPERTY FINDINGS

Date:	**2/5/2013**
Permit Type:	
Description:	**No Plan Check NEW 5-TON A/C HEATING UNIT FOR FUTURE TE NANT. NO DUCTWORK. (REF. W/ PERMIT #13042-10000-02711)**
Permit Description:	**HVAC**
Work Class:	
Proposed Use:	Commercial
Permit Number:	130441000001349
Status:	
Valuation:	$0.00
Contractor Company:	
Contractor Name:	NARI CONSTRUCTION

Date:	**2/5/2013**
Permit Type:	
Description:	**No Plan Check NEW 5-TON A/C HEATING UNIT FOR FUTURE TE NANT. NO DUCTWORK. (REF. W/ PERMIT #13042-10000-02711)**
Permit Description:	**HVAC**
Work Class:	
Proposed Use:	Commercial
Permit Number:	130441000001350
Status:	
Valuation:	$0.00
Contractor Company:	
Contractor Name:	NARI CONSTRUCTION

ADJOINING PROPERTY FINDINGS

Date:	**2/5/2013**
Permit Type:	
Description:	**No Plan Check NEW 5-TON A/C HEATING UNIT FOR FUTURE TE NANT. NO DUCTWORK. (REF. W/ PERMIT #13042-10000-02711)**
Permit Description:	**HVAC**
Work Class:	
Proposed Use:	Commercial
Permit Number:	130441000001351
Status:	
Valuation:	$0.00
Contractor Company:	
Contractor Name:	NARI CONSTRUCTION

Date:	**2/5/2013**
Permit Type:	
Description:	**No Plan Check NEW 5-TON A/C HEATING UNIT FOR FUTURE TE NANT. NO DUCTWORK. (REF. W/ PERMIT #13042-10000-02711)**
Permit Description:	**HVAC**
Work Class:	
Proposed Use:	Commercial
Permit Number:	130441000001352
Status:	
Valuation:	$0.00
Contractor Company:	
Contractor Name:	NARI CONSTRUCTION

ADJOINING PROPERTY FINDINGS

Date:	**2/5/2013**
Permit Type:	
Description:	**No Plan Check NEW 5-TON A/C HEATING UNIT FOR FUTURE TE NANT. NO DUCTWORK. (REF. W/ PERMIT #13042-10000-02711)**
Permit Description:	**HVAC**
Work Class:	
Proposed Use:	Commercial
Permit Number:	130441000001353
Status:	
Valuation:	$0.00
Contractor Company:	
Contractor Name:	NARI CONSTRUCTION

Date:	**12/10/2012**
Permit Type:	
Description:	**No Plan Check Permit for new panels, branch circuits, and equipment for new tenant space on the 4th floor. T.I. to an existing 5-story office building. Load is less than 400Amps per applicant. T24 Energy plan check under #12041-10000-19712**
Permit Description:	**Electrical**
Work Class:	
Proposed Use:	Commercial
Permit Number:	120411000029688
Status:	
Valuation:	$0.00
Contractor Company:	
Contractor Name:	EVERGREEN ELECTRIC CO

ADJOINING PROPERTY FINDINGS

Date:	**12/7/2012**
Permit Type:	
Description:	**Plan Check (4TH FLR) EXISTING BUILDING RENOVATION @ 4TH FLOOR; REMOVE EXISTING NON-BEARING WALLS; NEW NON-BEARING DEMISING WALLS; NEW CEILING @ HALLWAY; NEW RESTROOMS**
Permit Description:	**Bldg-Alter/Repair**
Work Class:	
Proposed Use:	Commercial Office
Permit Number:	120161000015736
Status:	
Valuation:	$50,000.00
Contractor Company:	
Contractor Name:	NARI CONSTRUCTION

Date:	**9/19/2011**
Permit Type:	
Description:	**No Plan Check FIRE ALARM T.I. WORK @ UNIT #303.**
Permit Description:	**Electrical**
Work Class:	
Proposed Use:	Commercial
Permit Number:	110411000019877
Status:	
Valuation:	$0.00
Contractor Company:	
Contractor Name:	PACIFIC CENTRAL ALARM INC

Date:	**9/12/2011**
Permit Type:	
Description:	**Plan Check TI FOR MEDICAL. PLAN CHECK FOR ENERGY AND POWER.**
Permit Description:	**Electrical**
Work Class:	
Proposed Use:	Commercial
Permit Number:	110411000016965
Status:	
Valuation:	$0.00
Contractor Company:	
Contractor Name:	A G & B CONSTRUCTION INC

ADJOINING PROPERTY FINDINGS

Date:	**9/12/2011**
Permit Type:	
Description:	**No Plan Check RELOCATE NEW DUCT WORK. REFERENCE W/ #11041-10000-16965 FOR 2ND TRADE.**
Permit Description:	**HVAC**
Work Class:	
Proposed Use:	Commercial
Permit Number:	110441000010409
Status:	
Valuation:	$0.00
Contractor Company:	
Contractor Name:	A G & B CONSTRUCTION INC

Date:	**8/31/2011**
Permit Type:	
Description:	**Plan Check T.I. Added 4 sprinklers.**
Permit Description:	**Fire Sprinkler**
Work Class:	
Proposed Use:	Commercial
Permit Number:	110431000002217
Status:	
Valuation:	$0.00
Contractor Company:	
Contractor Name:	DUCAN INC

ADJOINING PROPERTY FINDINGS

Date:	**8/29/2011**
Permit Type:	
Description:	**Plan Check CHANGE OF USE FROM OFFICE TO MEDICAL OFFICE TI, NEW NON-LOAD BEARING PARTITIONS , TO CREATE EXAM ROOMS, WAITING AREA AND STORAGE ROOM**
Permit Description:	**Bldg-Alter/Repair**
Work Class:	
Proposed Use:	Commercial Office Office
Permit Number:	110161000016311
Status:	
Valuation:	$59,000.00
Contractor Company:	
Contractor Name:	A G & B CONSTRUCTION INC

Date:	**7/14/2011**
Permit Type:	
Description:	**No Plan Check Thermal expansion tank**
Permit Description:	**Plumbing**
Work Class:	
Proposed Use:	Commercial
Permit Number:	110429000012228
Status:	
Valuation:	$0.00
Contractor Company:	
Contractor Name:	A G & B CONSTRUCTION INC

Date:	**6/16/2011**
Permit Type:	
Description:	**No Plan Check T.I. FIRE ALARM WORK IN STE. #307.**
Permit Description:	**Electrical**
Work Class:	
Proposed Use:	Commercial
Permit Number:	110411000012432
Status:	
Valuation:	$0.00
Contractor Company:	
Contractor Name:	SKY TECH ELECTRIC

ADJOINING PROPERTY FINDINGS

Date:	**6/10/2011**
Permit Type:	
Description:	**No Plan Check SUPPL. PERMIT TO PERMIT #11042-10000-08693 FOR (2) FLOOR DRAINS, (2) TRAP PRIMERS, AND (1) EXTRA TRIP.**
Permit Description:	**Plumbing**
Work Class:	
Proposed Use:	Commercial
Permit Number:	110421000108693
Status:	
Valuation:	$0.00
Contractor Company:	
Contractor Name:	A G & B CONSTRUCTION INC

Date:	**6/1/2011**
Permit Type:	
Description:	**No Plan Check SUPPLEMENTAL TO PERMIT #11044-10000-05510 FOR BATHROOM & DRYER VENTS.**
Permit Description:	**HVAC**
Work Class:	
Proposed Use:	Commercial
Permit Number:	110441000105510
Status:	
Valuation:	$0.00
Contractor Company:	
Contractor Name:	A G & B CONSTRUCTION INC

ADJOINING PROPERTY FINDINGS

Date: **5/19/2011**
Permit Type:
Description: **Plan Check TI, CHANGE OF USE FROM OFFICE TO MEDICAL OFFICE, PER BUILDING PERMIT. FULL PLAN CHECK, WITH T-24.**

Permit Description: **Electrical**
Work Class:
Proposed Use: Commercial
Permit Number: 110411000007818
Status:
Valuation: $0.00
Contractor Company:
Contractor Name: A G & B CONSTRUCTION INC

Date: **5/19/2011**
Permit Type:
Description: **No Plan Check LOW VOLTAGE WIRING FOR VOICE/DATA.**

Permit Description: **Electrical**
Work Class:
Proposed Use: Commercial
Permit Number: 110411000010354
Status:
Valuation: $0.00
Contractor Company:
Contractor Name: A G & B CONSTRUCTION INC

Date: **5/19/2011**
Permit Type:
Description: **No Plan Check INSTALL (1) CLOTHES WASHER, (1) KITCHEN SINK, (2) SINKS, (1) TOILET, AND (1) ELECT. WATER HEATER. (REF. W/ PERMIT #11041-10000-10354)**

Permit Description: **Plumbing**
Work Class:
Proposed Use: Commercial
Permit Number: 110421000008693
Status:
Valuation: $0.00
Contractor Company:
Contractor Name: A G & B CONSTRUCTION INC

ADJOINING PROPERTY FINDINGS

Date: **5/19/2011**
Permit Type:
Description: **No Plan Check DUCTWORK. (REF. W/ PERMIT #11042-10000-08693)**

Permit Description: **HVAC**
Work Class:
Proposed Use: Commercial
Permit Number: 110441000005510
Status:
Valuation: $0.00
Contractor Company:
Contractor Name: A G & B CONSTRUCTION INC

Date: **5/9/2011**
Permit Type:
Description: **Plan Check TENANT IMPROVEMENT / CHANGE OF USE FROM OFFICE TO MEDICAL OFFICE.**

Permit Description: **Bldg-Alter/Repair**
Work Class:
Proposed Use: Commercial Office Office
Permit Number: 110161000005929
Status:
Valuation: $90,000.00
Contractor Company:
Contractor Name: A G & B CONSTRUCTION INC

Date: **1/28/2011**
Permit Type:
Description: **No Plan Check SUPPL. PERMIT TO PERMIT #10044-10000-11252 FOR (1) A/C SHUTDOWN TEST.**

Permit Description: **HVAC**
Work Class:
Proposed Use: Commercial
Permit Number: 100441000311252
Status:
Valuation: $0.00
Contractor Company:
Contractor Name: NEW ALLIANCE DESIGN & CONSTRUCTION INC

ADJOINING PROPERTY FINDINGS

Date:	**1/18/2011**
Permit Type:	
Description:	**No Plan Check RELOCATE (6) HEADS.**
Permit Description:	**Fire Sprinkler**
Work Class:	
Proposed Use:	Commercial
Permit Number:	110431000000099
Status:	
Valuation:	$0.00
Contractor Company:	
Contractor Name:	HUNT'S FIRE PROTECTION

Date:	**1/10/2011**
Permit Type:	
Description:	**No Plan Check SUPPLEMENTAL PERMIT TO 10044-10000-11252 FOR (2) DUCT TYPE SMOKE DETECTORS.**
Permit Description:	**HVAC**
Work Class:	
Proposed Use:	Commercial
Permit Number:	100441000211252
Status:	
Valuation:	$0.00
Contractor Company:	
Contractor Name:	NEW ALLIANCE DESIGN & CONSTRUCTION INC

Date:	**12/29/2010**
Permit Type:	
Description:	**No Plan Check SUPPLEMENTAL TO PERMIT #10042-10000-19622 TO INCLUDE UNIT #105.**
Permit Description:	**Plumbing**
Work Class:	
Proposed Use:	Commercial
Permit Number:	100421000219622
Status:	
Valuation:	$0.00
Contractor Company:	
Contractor Name:	G K PLUMBING

ADJOINING PROPERTY FINDINGS

Date:	**12/21/2010**
Permit Type:	
Description:	**No Plan Check SUPPLEMENTAL TO PERMIT #10042-10000-19622 FOR A BACKWATER VALVE FOR # 105.**
Permit Description:	**Plumbing**
Work Class:	
Proposed Use:	Commercial
Permit Number:	100421000119622
Status:	
Valuation:	$0.00
Contractor Company:	
Contractor Name:	G K PLUMBING

Date:	**12/13/2010**
Permit Type:	
Description:	**No Plan Check SUPPLEMENTAL PERMIT TO 10044-10000-11252 FOR (2) COMB. SMOKE & FIRE DAMPERS.**
Permit Description:	**HVAC**
Work Class:	
Proposed Use:	Commercial
Permit Number:	100441000111252
Status:	
Valuation:	$0.00
Contractor Company:	
Contractor Name:	NEW ALLIANCE DESIGN & CONSTRUCTION INC

ADJOINING PROPERTY FINDINGS

Date:	**12/2/2010**
Permit Type:	
Description:	**No Plan Check SUPPL. PERMIT TO PERMIT #10041-10000-22830 FOR (25) ADDITIONAL CIRCUITS.**
Permit Description:	**Electrical**
Work Class:	
Proposed Use:	Commercial
Permit Number:	100411000122830
Status:	
Valuation:	$0.00
Contractor Company:	
Contractor Name:	KUM O ELECTRIC

Date:	**11/30/2010**
Permit Type:	
Description:	**No Plan Check low voltage**
Permit Description:	**Electrical**
Work Class:	
Proposed Use:	Commercial
Permit Number:	100419000023851
Status:	
Valuation:	$0.00
Contractor Company:	
Contractor Name:	EVERGREEN ELECTRIC CO

Date:	**11/22/2010**
Permit Type:	
Description:	**No Plan Check Phone, Data Installation**
Permit Description:	**Electrical**
Work Class:	
Proposed Use:	Commercial
Permit Number:	100419000023354
Status:	
Valuation:	$0.00
Contractor Company:	
Contractor Name:	CHUN BYUNG KYU

ADJOINING PROPERTY FINDINGS

Date: **11/19/2010**
Permit Type:
Description: **No Plan Check INSTALL 1HP COMPRESSOR FOR DENTAL OFFICE.**

Permit Description: **Pressure Vessel**
Work Class:
Proposed Use: Commercial
Permit Number: 100451000000265
Status:
Valuation: $0.00
Contractor Company:
Contractor Name: NEW CENTURY BUILDERS

Date: **11/18/2010**
Permit Type:
Description: **No Plan Check Install new ductwork & registers for existing equipment. Will need shutdown test for existing smoke detectors.**

Permit Description: **HVAC**
Work Class:
Proposed Use: Commercial
Permit Number: 100449000011431
Status:
Valuation: $0.00
Contractor Company:
Contractor Name: ADVANCED HEATING AND AIR CONDITIONING CO INC

Date: **11/16/2010**
Permit Type:
Description: **No Plan Check Run data and telephone cable**

Permit Description: **Electrical**
Work Class:
Proposed Use: Commercial
Permit Number: 100419000022867
Status:
Valuation: $0.00
Contractor Company:
Contractor Name: DIGITOPIA

ADJOINING PROPERTY FINDINGS

Date: **11/16/2010**
Permit Type:
Description: **Plan Check T/I WORK IN DOCTOR'S OFFICE(DR. MOON) STE # 302**

Permit Description: **Fire Sprinkler**
Work Class:
Proposed Use: Commercial
Permit Number: 100431000002514
Status:
Valuation: $0.00
Contractor Company:
Contractor Name: ALPHA SYSTEMS FIRE PROTECTION INC

Date: **11/16/2010**
Permit Type:
Description: **Plan Check ONE-TO-ONE RELOCATION OF 17 AND ADDITION OF 2 SPRINKLER HEADS IN THE OFFICE AREA OF A MULTI-STORY BUILDING.**

Permit Description: **Fire Sprinkler**
Work Class:
Proposed Use: Commercial
Permit Number: 100432000002515
Status:
Valuation: $0.00
Contractor Company:
Contractor Name: PRO - TEK FIRE SPRINKLER SYSTEM

Date: **11/15/2010**
Permit Type:
Description: **No Plan Check T.I. @ SUITE 300.**

Permit Description: **Electrical**
Work Class:
Proposed Use: Commercial
Permit Number: 100411000022809
Status:
Valuation: $0.00
Contractor Company:
Contractor Name: E & E ELECTRONIC ENGINEERING RESEARCH INC

ADJOINING PROPERTY FINDINGS

Date: **11/15/2010**
Permit Type:
Description: **No Plan Check T.I. @ SUITE 105.**

Permit Description: **Electrical**
Work Class:
Proposed Use: Commercial
Permit Number: 100411000022811
Status:
Valuation: $0.00
Contractor Company:
Contractor Name: E & E ELECTRONIC ENGINEERING RESEARCH INC

Date: **11/15/2010**
Permit Type:
Description: **No Plan Check LIGHTING (35EA) & RECEPTACLES (49EA).**

Permit Description: **Electrical**
Work Class:
Proposed Use: Commercial
Permit Number: 100411000022830
Status:
Valuation: $0.00
Contractor Company:
Contractor Name: KUM O ELECTRIC

Date: **11/15/2010**
Permit Type:
Description: **No Plan Check INSTALL ELECTRIC WATER HEATER, SINKS & (1) TRAP PRIMERS.**

Permit Description: **Plumbing**
Work Class:
Proposed Use: Commercial
Permit Number: 100421000019622
Status:
Valuation: $0.00
Contractor Company:
Contractor Name: G K PLUMBING

ADJOINING PROPERTY FINDINGS

Date: **11/15/2010**
Permit Type:
Description: **No Plan Check DUCTWORK (2) RETURNS & (14) SUPPLY.**

Permit Description: **HVAC**
Work Class:
Proposed Use: Commercial
Permit Number: 100441000011252
Status:
Valuation: $0.00
Contractor Company:
Contractor Name: NEW ALLIANCE DESIGN & CONSTRUCTION INC

Date: **11/12/2010**
Permit Type:
Description: **Plan Check SUPPLEMENT TO PERMIT #10016-10000-18129 TO REVISE THE FLOOR PLAN.**

Permit Description: **Bldg-Alter/Repair**
Work Class:
Proposed Use: Commercial Office
Permit Number: 100161000118129
Status:
Valuation: $501.00
Contractor Company:
Contractor Name: NEW CENTURY BUILDERS

Date: **11/12/2010**
Permit Type:
Description: **No Plan Check FIRE ALARM TI WORK**

Permit Description: **Electrical**
Work Class:
Proposed Use: Commercial
Permit Number: 100411000022685
Status:
Valuation: $0.00
Contractor Company:
Contractor Name: PACIFIC CENTRAL ALARM INC

ADJOINING PROPERTY FINDINGS

Date:	**11/10/2010**
Permit Type:	
Description:	**Plan Check DEMISE AND CONVERT 35'-10" X 36'-7" PORTION OF (E) OFFICE SPACE INTO DOCTOR'S OFFICE. INCLUDES INTERIOR NON-BEARING WALLS, CEILING SYSTEMS, MILLWORK AND FINISHES TO CREATE EXAM ROOMS, OFFICE, LUNCH RM AND WAITING AREA. (1, 197 SF)**
Permit Description:	**Electrical**
Work Class:	
Proposed Use:	Commercial
Permit Number:	100411000022513
Status:	
Valuation:	$0.00
Contractor Company:	
Contractor Name:	EVERGREEN ELECTRIC CO

Date:	**11/3/2010**
Permit Type:	
Description:	**Plan Check DEMISE AND CONVERT 35'-10" X 36'-7" PORTION OF (E) OFFICE SPACE INTO DOCTOR'S OFFICE. INCLUDES INTERIOR NON-BEARING WALLS, CEILING SYSTEMS, MILLWORK AND FINISHES TO CREATE EXAM ROOMS, OFFICE, LUNCH RM AND WAITING AREA. (1, 197 SF)**
Permit Description:	**Bldg-Alter/Repair**
Work Class:	
Proposed Use:	Commercial Office Office
Permit Number:	100161000017827
Status:	
Valuation:	$72,000.00
Contractor Company:	
Contractor Name:	MYUNG CONSTRUCTION INC

ADJOINING PROPERTY FINDINGS

Date:	**11/3/2010**
Permit Type:	
Description:	**Plan Check CHANGE OF USE CONVERTING AN OFFICE SPACE TO ORTHODONTIST'S OFFICE**
Permit Description:	**Bldg-Alter/Repair**
Work Class:	
Proposed Use:	Commercial Office Office
Permit Number:	100161000018129
Status:	
Valuation:	$18,000.00
Contractor Company:	
Contractor Name:	NEW CENTURY BUILDERS

Date:	**11/3/2010**
Permit Type:	
Description:	**No Plan Check Install (7) sinks, (1) floor sink, (8) dental cuspidors, 20gal electrical water heater and back flow device.**
Permit Description:	**Plumbing**
Work Class:	
Proposed Use:	Commercial
Permit Number:	100427000019061
Status:	
Valuation:	$0.00
Contractor Company:	
Contractor Name:	NEW CENTURY BUILDERS

ADJOINING PROPERTY FINDINGS

Date:	**10/28/2010**
Permit Type:	
Description:	**No Plan Check INSTALL A MOP SINK, WATER HEATER & HAND SINK FOR DR. OFFICE, SUITE #300.**
Permit Description:	**Plumbing**
Work Class:	
Proposed Use:	Commercial
Permit Number:	100421000018613
Status:	
Valuation:	$0.00
Contractor Company:	
Contractor Name:	AN CHANG MOO

Date:	**10/26/2010**
Permit Type:	
Description:	**Plan Check FIRE SPRINKLER T.I. IN STE 300. ADD (6) AND RELOCATE (15) FIRE SPRINKLER HEADS.**
Permit Description:	**Fire Sprinkler**
Work Class:	
Proposed Use:	Commercial
Permit Number:	100432000002334
Status:	
Valuation:	$0.00
Contractor Company:	
Contractor Name:	PRO - TEK FIRE SPRINKLER SYSTEM

Date:	**10/25/2010**
Permit Type:	
Description:	**No Plan Check T.I Work**
Permit Description:	**HVAC**
Work Class:	
Proposed Use:	Commercial
Permit Number:	100449000010442
Status:	
Valuation:	$0.00
Contractor Company:	
Contractor Name:	JOHN'S AIR COMPANY

ADJOINING PROPERTY FINDINGS

Date:	**10/21/2010**
Permit Type:	
Description:	**Plan Check TI IN AN EXISTING COMMERICIAL AREA IN SUITE # 301. PLAN CHECK IS FOR T-24 ENERGY CALCS AND EMERGENCY LIGHTS.**
Permit Description:	**Electrical**
Work Class:	
Proposed Use:	Commercial
Permit Number:	100411000020857
Status:	
Valuation:	$0.00
Contractor Company:	
Contractor Name:	Y & S ELECTRIC

Date:	**10/7/2010**
Permit Type:	
Description:	**Plan Check CHANGE PORTION 43' - 1" X 45' - 1" (1,790 S.F.) OF OFFICE SPACE ON 3RD FLOOR TO MEDICAL OFFICE.**
Permit Description:	**Bldg-Alter/Repair**
Work Class:	
Proposed Use:	Commercial Office Office
Permit Number:	100161000016239
Status:	
Valuation:	$89,500.00
Contractor Company:	
Contractor Name:	RENOSYS USA INC

Date:	**10/4/2010**
Permit Type:	
Description:	**No Plan Check Install three new 5 ton heat pumps for future tenants. (No ductwork)**
Permit Description:	**HVAC**
Work Class:	
Proposed Use:	Commercial
Permit Number:	100449000009613
Status:	
Valuation:	$0.00
Contractor Company:	
Contractor Name:	ADVANCED HEATING AND AIR CONDITIONING CO INC

ADJOINING PROPERTY FINDINGS

Date: **9/29/2010**
Permit Type:
Description: **No Plan Check FIRE ALARM T.I. WORK.**

Permit Description: **Electrical**
Work Class:
Proposed Use: Commercial
Permit Number: 100411000019349
Status:
Valuation: $0.00
Contractor Company:
Contractor Name: PACIFIC CENTRAL ALARM INC

Date: **9/9/2010**
Permit Type:
Description: **No Plan Check relocate (16) heads t.i. office**

Permit Description: **Fire Sprinkler**
Work Class:
Proposed Use: Commercial
Permit Number: 100431000001989
Status:
Valuation: $0.00
Contractor Company:
Contractor Name: HUNT'S FIRE PROTECTION

Date: **9/3/2010**
Permit Type:
Description: **No Plan Check (7) FIRE ALARM DEVICE RELOCATION**

Permit Description: **Electrical**
Work Class:
Proposed Use: Commercial
Permit Number: 100419000017516
Status:
Valuation: $0.00
Contractor Company:
Contractor Name: EVERGREEN ELECTRIC CO

ADJOINING PROPERTY FINDINGS

Date: **9/2/2010**
Permit Type:
Description: **Plan Check TI IN A HALLWAY OF AN EXISTING COMMERCIAL BUILDING. PLAN CHECK FOR T24 AND EMERGENCY LIGHTS.**

Permit Description: **Electrical**
Work Class:
Proposed Use: Commercial
Permit Number: 100411000017358
Status:
Valuation: $0.00
Contractor Company:
Contractor Name: EVERGREEN ELECTRIC CO

Date: **9/1/2010**
Permit Type:
Description: **Plan Check SUPPLEMENTAL PERMIT TO 10016-10000-12703 CHANGES IN FLOOR PLAN.**

Permit Description: **Bldg-Alter/Repair**
Work Class:
Proposed Use: Commercial Office
Permit Number: 100161000112703
Status:
Valuation: $501.00
Contractor Company:
Contractor Name: OH SE CHOON

Date: **8/30/2010**
Permit Type:
Description: **No Plan Check Relocate 14 heads in 3rd floor corridor**

Permit Description: **Fire Sprinkler**
Work Class:
Proposed Use: Commercial
Permit Number: 100439000001934
Status:
Valuation: $0.00
Contractor Company:
Contractor Name: PRO - TEK FIRE SPRINKLER SYSTEM

ADJOINING PROPERTY FINDINGS

Date:	**8/25/2010**
Permit Type:	
Description:	**No Plan Check 3RD FLOOR CORRIDOR LIGHTING RELOCATION**
Permit Description:	**Electrical**
Work Class:	
Proposed Use:	Commercial
Permit Number:	100419000016820
Status:	
Valuation:	$0.00
Contractor Company:	
Contractor Name:	EVERGREEN ELECTRIC CO

Date:	**8/25/2010**
Permit Type:	
Description:	**No Plan Check INSTALLATION OF LAVATORIES. REPLACE SINKS, TOILETS, AND URINALS.**
Permit Description:	**Plumbing**
Work Class:	
Proposed Use:	Commercial
Permit Number:	100421000014544
Status:	
Valuation:	$0.00
Contractor Company:	
Contractor Name:	LUCKY J C PLUMBING CO INC

Date:	**8/19/2010**
Permit Type:	
Description:	**No Plan Check T.I. NEW LIGHT FIXTURES, OUTLETS, SWITCHES, EXIT SIGN & CIRCUIT BREAKERS. 2 OF 2 W/ #10044-10000-08043.**
Permit Description:	**Electrical**
Work Class:	
Proposed Use:	Commercial
Permit Number:	100411000016374
Status:	
Valuation:	$0.00
Contractor Company:	
Contractor Name:	OH SE CHOON

ADJOINING PROPERTY FINDINGS

Date:	**8/19/2010**
Permit Type:	
Description:	**No Plan Check DUCTWORK ONLY FOR (E) A/C UNIT. 1 OF 2 W/ #10041-10000-16374.**
Permit Description:	**HVAC**
Work Class:	
Proposed Use:	Commercial
Permit Number:	100441000008043
Status:	
Valuation:	$0.00
Contractor Company:	
Contractor Name:	OH SE CHOON

Date:	**8/16/2010**
Permit Type:	
Description:	**Plan Check TI (E) OFFICES; EXISTING BUILDING REPAIR & RENOVATION @ 3RD FLOOR; REMOVE T-BAR CEILING AND INSTALL NEW GYPSUM BOARD CEILING; NEW DEMISING WALL BETWEEN TENANT 301 & 302; REMODEL TOILETS AT 3RD FLOOR TO QUALIFY FOR ACEESSIBILITY**
Permit Description:	**Bldg-Alter/Repair**
Work Class:	
Proposed Use:	Commercial Office
Permit Number:	100161000014789
Status:	
Valuation:	$30,000.00
Contractor Company:	
Contractor Name:	MYUNG CONSTRUCTION INC

ADJOINING PROPERTY FINDINGS

Date:	**8/13/2010**
Permit Type:	
Description:	**Plan Check TENANT IMPROVEMENT TO (E) OFFICE SPACE (#204): (N) INTERIOR NON-BEARING WALLS, MILLWORK, EQUIPMENT, FINISHES AND CEILING WORK TO CREATE OFFICES, WAITING AREA, AND STORAGE RM. (1,208 SF)**
Permit Description:	**Bldg-Alter/Repair**
Work Class:	
Proposed Use:	Commercial Office
Permit Number:	100161000012703
Status:	
Valuation:	$55,000.00
Contractor Company:	
Contractor Name:	OH SE CHOON

Date:	**11/25/2009**
Permit Type:	
Description:	**No Plan Check SUPPLEMENTAL PERMIT TO 09042-10000-15763 FOR (1) BACK WATER VALVE.**
Permit Description:	**Plumbing**
Work Class:	
Proposed Use:	Commercial
Permit Number:	090421000115763
Status:	
Valuation:	$0.00
Contractor Company:	
Contractor Name:	SHIN SOO DEUK

ADJOINING PROPERTY FINDINGS

Date: **11/25/2009**
Permit Type:
Description: **No Plan Check SUPPLEMENTAL PERMIT TO 09044-10000-08215 FOR A/C SHUT DOWN TEST.**

Permit Description: **HVAC**
Work Class:
Proposed Use: Commercial
Permit Number: 090441000208215
Status:
Valuation: $0.00
Contractor Company:
Contractor Name: SHIN SOO DEUK

Date: **10/29/2009**
Permit Type:
Description: **No Plan Check FIRE ALARM FOR TENANT SPACE.**

Permit Description: **Electrical**
Work Class:
Proposed Use: Commercial
Permit Number: 090411000020620
Status:
Valuation: $0.00
Contractor Company:
Contractor Name: OLYMPIC FIRE PROTECTION COMPANY

Date: **10/26/2009**
Permit Type:
Description: **No Plan Check SUPPL. PERMIT TO PERMIT #09044-10000-08215 FOR (2) EXHAUST FANS.**

Permit Description: **HVAC**
Work Class:
Proposed Use: Commercial
Permit Number: 090441000108215
Status:
Valuation: $0.00
Contractor Company:
Contractor Name: SHIN SOO DEUK

ADJOINING PROPERTY FINDINGS

Date: **10/16/2009**
Permit Type:
Description: **No Plan Check SUPPL. PERMIT TO PERMIT #09041-10000-15909 FOR LOW VOLTAGE WIRING FOR VOICE/DATA.**

Permit Description: **Electrical**
Work Class:
Proposed Use: Commercial
Permit Number: 090411000115909
Status:
Valuation: $0.00
Contractor Company:
Contractor Name: BUILTMORE ELECTRIC

Date: **10/14/2009**
Permit Type:
Description: **No Plan Check INSTALLATION OF HORN/STROBE & STROBES.**

Permit Description: **Electrical**
Work Class:
Proposed Use: Commercial
Permit Number: 090411000019460
Status:
Valuation: $0.00
Contractor Company:
Contractor Name: RADIX FIRE PROTECTION INC

Date: **10/7/2009**
Permit Type:
Description: **Plan Check Plan check power and energy for a TI of medical office (#103).**

Permit Description: **Electrical**
Work Class:
Proposed Use: Commercial
Permit Number: 090411000015909
Status:
Valuation: $0.00
Contractor Company:
Contractor Name: BUILTMORE ELECTRIC

ADJOINING PROPERTY FINDINGS

Date: **9/30/2009**
Permit Type:
Description: **No Plan Check relocate 3 heads**

Permit Description: **Fire Sprinkler**
Work Class:
Proposed Use: Commercial
Permit Number: 090439000002110
Status:
Valuation: $0.00
Contractor Company:
Contractor Name: HUNT'S FIRE PROTECTION

Date: **9/22/2009**
Permit Type:
Description: **No Plan Check RELOCATE (18) HEADS TO NEW CEILING.**

Permit Description: **Fire Sprinkler**
Work Class:
Proposed Use: Commercial
Permit Number: 090431000002022
Status:
Valuation: $0.00
Contractor Company:
Contractor Name: DE ANGELO FIRE PROTECTION

Date: **9/9/2009**
Permit Type:
Description: **Plan Check TENANT IMPROVEMENT - NEW PARTITION (NON-BEARING WALLS) NEW INTERIOR FINISHES (PAINT, FLOOR, CEILING)**

Permit Description: **Bldg-Alter/Repair**
Work Class:
Proposed Use: Commercial Office
Permit Number: 090161000012870
Status:
Valuation: $80,000.00
Contractor Company:
Contractor Name:

ADJOINING PROPERTY FINDINGS

Date:	**9/9/2009**
Permit Type:	
Description:	**No Plan Check INSTALL (5) HAND SINKS & (4) TANKLESS WATER HEATERS**
Permit Description:	**Plumbing**
Work Class:	
Proposed Use:	Commercial
Permit Number:	090421000015763
Status:	
Valuation:	$0.00
Contractor Company:	
Contractor Name:	SHIN SOO DEUK

Date:	**9/9/2009**
Permit Type:	
Description:	**No Plan Check REPLACE DUCT WORK**
Permit Description:	**HVAC**
Work Class:	
Proposed Use:	Commercial
Permit Number:	090441000008215
Status:	
Valuation:	$0.00
Contractor Company:	
Contractor Name:	SHIN SOO DEUK

ADJOINING PROPERTY FINDINGS

Date:	**8/24/2009**
Permit Type:	
Description:	**Plan Check CHANGE OF USE FROM OFFICE TO MEDICAL OFFICE FOR EXISTING 24' X 27' [IRREGULAR] 3RD FLOOR TENANT. NEW WOODEN FLOOR, NEW PARTITION WALLS & ADDITIONAL LIGHTING. NO CHANGE IN PARKING - ENTERPRISE ZONE. MINOR REMODEL IN MEN'S AND WOMEN'S RESTROOMS.**
Permit Description:	**Bldg-Alter/Repair**
Work Class:	
Proposed Use:	Commercial Office Office
Permit Number:	090161000012280
Status:	
Valuation:	$12,000.00
Contractor Company:	
Contractor Name:	BLUE OCEAN BUILDERS

Date:	**8/18/2009**
Permit Type:	
Description:	**Plan Check Plan check T-24 energy for general lighting for a TI of medical office. No patient care area. Not evaluated to OSHPD 3.**
Permit Description:	**Electrical**
Work Class:	
Proposed Use:	Commercial
Permit Number:	090411000015366
Status:	
Valuation:	$0.00
Contractor Company:	
Contractor Name:	JUN ELECTRIC

ADJOINING PROPERTY FINDINGS

Date: **7/2/2009**
Permit Type:
Description: **No Plan Check Supplemental Permit of #09044-10000-03406**

Permit Description: **HVAC**
Work Class:
Proposed Use: Commercial
Permit Number: 090449000005796
Status:
Valuation: $0.00
Contractor Company:
Contractor Name: KOOLER AIR CONDITIONING & HEATING

Date: **7/1/2009**
Permit Type:
Description: **No Plan Check Supplemental permit to collect fees for (1) additional inspection. This permit does not authorize any additional work or extend the expiration date of the original permit., (1) Water heater & (1) tTrap primer.**

Permit Description: **Plumbing**
Work Class:
Proposed Use: Commercial
Permit Number: 090421000206433
Status:
Valuation: $0.00
Contractor Company:
Contractor Name: RAINBOW WINDOW INC

Date: **6/26/2009**
Permit Type:
Description: **No Plan Check T.I. ADD NEW DEVICES TO (E) FIRE ALARM.**

Permit Description: **Electrical**
Work Class:
Proposed Use: Commercial
Permit Number: 090411000011785
Status:
Valuation: $0.00
Contractor Company:
Contractor Name: E & E ELECTRONIC ENGINEERING RESEARCH INC

ADJOINING PROPERTY FINDINGS

Date: **6/25/2009**
Permit Type:
Description: **No Plan Check Supplemental permit to collect fees for (1) additional inspection. This permit does not authorize any additional work or extend the expiration date of the original permit.**

Permit Description: **Plumbing**
Work Class:
Proposed Use: Commercial
Permit Number: 090421000106433
Status:
Valuation: $0.00
Contractor Company:
Contractor Name: RAINBOW WINDOW INC

Date: **6/15/2009**
Permit Type:
Description: **No Plan Check INSTALL PHONE/FAX LINE.**

Permit Description: **Electrical**
Work Class:
Proposed Use: Commercial
Permit Number: 090411000010973
Status:
Valuation: $0.00
Contractor Company:
Contractor Name: JUN ELECTRIC

Date: **6/2/2009**
Permit Type:
Description: **No Plan Check RELOCATE (15) FIRE SPRINKLERS.**

Permit Description: **Fire Sprinkler**
Work Class:
Proposed Use: Commercial
Permit Number: 090431000001204
Status:
Valuation: $0.00
Contractor Company:
Contractor Name: HUNT'S FIRE PROTECTION

ADJOINING PROPERTY FINDINGS

Date:	**5/29/2009**
Permit Type:	
Description:	**Plan Check SUPPLEMENTAL PERMIT TO 09016-10000-05200 TO REVISE PLANS: ELIMINATE EQUIPMENT ROOM AND CHANGE DOOR SWING FOR INTERIOR DOOR.**
Permit Description:	**Bldg-Alter/Repair**
Work Class:	
Proposed Use:	Commercial Office
Permit Number:	090161000105200
Status:	
Valuation:	$501.00
Contractor Company:	
Contractor Name:	RAINBOW WINDOW INC

Date:	**5/8/2009**
Permit Type:	
Description:	**Plan Check Revision to the approved plan. Change type of fixture. PLAN CHECK FOR T24, ENERGY, REGULAR, AND EMERGENCY LIGHTS. REF.#09042-10000-06433**
Permit Description:	**Electrical**
Work Class:	
Proposed Use:	Commercial
Permit Number:	090411000106647
Status:	
Valuation:	$0.00
Contractor Company:	
Contractor Name:	RAINBOW WINDOW INC

ADJOINING PROPERTY FINDINGS

Date:	**4/22/2009**
Permit Type:	
Description:	**Plan Check T.I. TO (E) MEDICAL OFFICE SPACE: (N) INTERIOR NON-BEARING PARTITIONS, CEILING WORK, MILLWORK AND FINISHES.**
Permit Description:	**Bldg-Alter/Repair**
Work Class:	
Proposed Use:	Commercial Office
Permit Number:	090161000005200
Status:	
Valuation:	$35,000.00
Contractor Company:	
Contractor Name:	RAINBOW WINDOW INC

Date:	**4/22/2009**
Permit Type:	
Description:	**Plan Check TI FOR MEDICAL OFFICE. PLAN CHECK FOR T24, ENERGY, REGULAR, AND EMERGENCY LIGHTS. 3 OF 3 (09042-10000-06433).**
Permit Description:	**Electrical**
Work Class:	
Proposed Use:	Commercial
Permit Number:	090411000006647
Status:	
Valuation:	$0.00
Contractor Company:	
Contractor Name:	RAINBOW WINDOW INC

ADJOINING PROPERTY FINDINGS

Date:	**4/22/2009**
Permit Type:	
Description:	**No Plan Check INSTALL (2) HAND SINKS, (2) FLOOR SINKS & (1) ELECTRIC WATER HEATER. 2 OF 3 (09044-10000-03406).**
Permit Description:	**Plumbing**
Work Class:	
Proposed Use:	Commercial
Permit Number:	090421000006433
Status:	
Valuation:	$0.00
Contractor Company:	
Contractor Name:	RAINBOW WINDOW INC

Date:	**4/22/2009**
Permit Type:	
Description:	**No Plan Check DUCT WORK ONLY. 1 OF 3 (09041-10000-06647).**
Permit Description:	**HVAC**
Work Class:	
Proposed Use:	Commercial
Permit Number:	090441000003406
Status:	
Valuation:	$0.00
Contractor Company:	
Contractor Name:	RAINBOW WINDOW INC

Date:	**3/27/2009**
Permit Type:	
Description:	**No Plan Check SUPPL. PERMIT TO PERMIT #08042-10000-23905 FOR (3) BACK FLOW DEVICES.**
Permit Description:	**Plumbing**
Work Class:	
Proposed Use:	Commercial
Permit Number:	080421000123905
Status:	
Valuation:	$0.00
Contractor Company:	
Contractor Name:	S S PLUMBING

ADJOINING PROPERTY FINDINGS

Date:	**3/18/2009**
Permit Type:	
Description:	**No Plan Check CONNECTION (COMPRESSED).**
Permit Description:	**Pressure Vessel**
Work Class:	
Proposed Use:	Commercial
Permit Number:	090451000000080
Status:	
Valuation:	$0.00
Contractor Company:	
Contractor Name:	S S PLUMBING

Date:	**3/11/2009**
Permit Type:	
Description:	**No Plan Check SUPPL. PERMIT TO PERMIT #09044-90000-00825 FOR (1) WITNESS TEST.**
Permit Description:	**HVAC**
Work Class:	
Proposed Use:	Commercial
Permit Number:	090441000100825
Status:	
Valuation:	$0.00
Contractor Company:	
Contractor Name:	CENTRAL TECH AIR CONDITIONING INC

Date:	**3/10/2009**
Permit Type:	
Description:	**No Plan Check T.I. CONNECT DEVICES HORNS/STROBES & SMOKE TO (E) FIRE ALARM X15 DEVICES.**
Permit Description:	**Electrical**
Work Class:	
Proposed Use:	Commercial
Permit Number:	090411000004123
Status:	
Valuation:	$0.00
Contractor Company:	
Contractor Name:	E & E ELECTRONIC ENGINEERING RESEARCH INC

ADJOINING PROPERTY FINDINGS

Date:	**3/10/2009**
Permit Type:	
Description:	**No Plan Check T.I. CONNECT DEVICES HORNS/STROBES & SMOKE TO (E) FIRE ALARM X6 DEVICES.**
Permit Description:	**Electrical**
Work Class:	
Proposed Use:	Commercial
Permit Number:	090411000004124
Status:	
Valuation:	$0.00
Contractor Company:	
Contractor Name:	E & E ELECTRONIC ENGINEERING RESEARCH INC

Date:	**3/6/2009**
Permit Type:	
Description:	**No Plan Check Witness test for existing duct detectors**
Permit Description:	**HVAC**
Work Class:	
Proposed Use:	Commercial
Permit Number:	090449000001849
Status:	
Valuation:	$0.00
Contractor Company:	
Contractor Name:	ADVANCED HEATING AND AIR CONDITIONING CO INC

Date:	**1/29/2009**
Permit Type:	
Description:	**No Plan Check Duct work for existing unit**
Permit Description:	**HVAC**
Work Class:	
Proposed Use:	Commercial
Permit Number:	090449000000825
Status:	
Valuation:	$0.00
Contractor Company:	
Contractor Name:	CENTRAL TECH AIR CONDITIONING INC

ADJOINING PROPERTY FINDINGS

Date:	**1/20/2009**
Permit Type:	
Description:	**Plan Check Tenant improvement - one-to-one relocation of 18 and addition of 5 sprinkler heads in an office area.**
Permit Description:	**Fire Sprinkler**
Work Class:	
Proposed Use:	Commercial
Permit Number:	090432000000118
Status:	
Valuation:	$0.00
Contractor Company:	
Contractor Name:	PRO - TEK FIRE SPRINKLER SYSTEM

Date:	**1/14/2009**
Permit Type:	
Description:	**Plan Check T.I. WORK FOR SUITE # 101. ADDED PENDENT HEADS.**
Permit Description:	**Fire Sprinkler**
Work Class:	
Proposed Use:	Commercial
Permit Number:	090431000000083
Status:	
Valuation:	$0.00
Contractor Company:	
Contractor Name:	PRO - TEK FIRE SPRINKLER SYSTEM

Date:	**1/9/2009**
Permit Type:	
Description:	**No Plan Check ADD FIRE ALARM DEVICES TO (E) FIRE ALARM SYSTEM.**
Permit Description:	**Electrical**
Work Class:	
Proposed Use:	Commercial
Permit Number:	090411000000396
Status:	
Valuation:	$0.00
Contractor Company:	
Contractor Name:	E & E ELECTRONIC ENGINEERING RESEARCH INC

ADJOINING PROPERTY FINDINGS

Date:	**1/5/2009**
Permit Type:	
Description:	**No Plan Check ADD TO (E) FIRE ALARM HORNS/STROBES FOR T.I. (12) DEVICES.**
Permit Description:	**Electrical**
Work Class:	
Proposed Use:	Commercial
Permit Number:	090411000000080
Status:	
Valuation:	$0.00
Contractor Company:	
Contractor Name:	E & E ELECTRONIC ENGINEERING RESEARCH INC

Date:	**1/5/2009**
Permit Type:	
Description:	**No Plan Check Installing new supply & return ductwork for existing a/c systems Two new Bath Fans**
Permit Description:	**HVAC**
Work Class:	
Proposed Use:	Commercial
Permit Number:	090449000000012
Status:	
Valuation:	$0.00
Contractor Company:	
Contractor Name:	ADVANCED HEATING AND AIR CONDITIONING CO INC

Date:	**1/2/2009**
Permit Type:	
Description:	**Plan Check TENANT IMPROVEMENTS IN A DENTAL OFFICE**
Permit Description:	**Electrical**
Work Class:	
Proposed Use:	Commercial
Permit Number:	080411000025229
Status:	
Valuation:	$0.00
Contractor Company:	
Contractor Name:	EVERGREEN ELECTRIC CO

ADJOINING PROPERTY FINDINGS

Date: **12/18/2008**
Permit Type:
Description: **No Plan Check T.I. FOR FIRE ALARM. (6) FIRE ALARM DEVICES.**

Permit Description: **Electrical**
Work Class:
Proposed Use: Commercial
Permit Number: 080411000027235
Status:
Valuation: $0.00
Contractor Company:
Contractor Name: EVERGREEN ELECTRIC CO

Date: **12/18/2008**
Permit Type:
Description: **No Plan Check T.I. FOR FIRE ALARM. (18) FIRE ALARM DEVICES.**

Permit Description: **Electrical**
Work Class:
Proposed Use: Commercial
Permit Number: 080411000027236
Status:
Valuation: $0.00
Contractor Company:
Contractor Name: EVERGREEN ELECTRIC CO

Date: **12/17/2008**
Permit Type:
Description: **No Plan Check relocate upright sprinkler coverage to pendent coverage**

Permit Description: **Fire Sprinkler**
Work Class:
Proposed Use: Commercial
Permit Number: 080439000003769
Status:
Valuation: $0.00
Contractor Company:
Contractor Name: 200 PSI FIRE PROTECTION CO

ADJOINING PROPERTY FINDINGS

Date:	**12/11/2008**
Permit Type:	
Description:	**No Plan Check UNDERGROUND & ROUGH & FINAL FIXTURE CORRECTION WORK--INCLUDING ELECTRIC WATER HEATER.**
Permit Description:	**Plumbing**
Work Class:	
Proposed Use:	Commercial
Permit Number:	080421000023905
Status:	
Valuation:	$0.00
Contractor Company:	
Contractor Name:	S S PLUMBING

Date:	**12/10/2008**
Permit Type:	
Description:	**No Plan Check underground conduit work**
Permit Description:	**Electrical**
Work Class:	
Proposed Use:	Commercial
Permit Number:	080419000026773
Status:	
Valuation:	$0.00
Contractor Company:	
Contractor Name:	EVERGREEN ELECTRIC CO

ADJOINING PROPERTY FINDINGS

Date: **12/8/2008**
Permit Type:
Description: **Plan Check T. I. - MEDICAL OFFICE, ART. 517 (TI PROJECT 1,890 SQ FT (CONVERTING EXISTING OFFICE TO DOCTOR'S OFFICE) NO CHANGE IN PARKING ENTERPRISE ZONE)**

Permit Description: **Electrical**
Work Class:
Proposed Use: Commercial
Permit Number: 080412000024702
Status:
Valuation: $0.00
Contractor Company:
Contractor Name: SIMCO DEVELOPMENT

Date: **12/8/2008**
Permit Type:
Description: **No Plan Check T.I. WORK. REFERENCE W/ # 08044-10000-11917 FOR 2ND TRADE.**

Permit Description: **Plumbing**
Work Class:
Proposed Use: Commercial
Permit Number: 080421000023581
Status:
Valuation: $0.00
Contractor Company:
Contractor Name: SIMCO DEVELOPMENT

Date: **12/8/2008**
Permit Type:
Description: **No Plan Check T.I. WORK REFERENCE W/ # 08041-20000-24702 FOR 2ND TRADE.**

Permit Description: **HVAC**
Work Class:
Proposed Use: Commercial
Permit Number: 080441000011917
Status:
Valuation: $0.00
Contractor Company:
Contractor Name: SIMCO DEVELOPMENT

ADJOINING PROPERTY FINDINGS

Date: **12/4/2008**
Permit Type:
Description: **Plan Check Ti in an existing office. Plan check is for Title24 REF.#08042-10000-11270.**

Permit Description: **Electrical**
Work Class:
Proposed Use: Commercial
Permit Number: 080411000025129
Status:
Valuation: $0.00
Contractor Company:
Contractor Name: JMAX CONSTRUCTION CO

Date: **12/3/2008**
Permit Type:
Description: **Plan Check CHANGE OF USE FROM OFFICE TO MEDICAL OFFICE; INTERIOR DENTAL TI IN AN EXISTING 4 STORY BUILDING**

Permit Description: **Bldg-Alter/Repair**
Work Class:
Proposed Use: Commercial Office
Permit Number: 080161000018335
Status:
Valuation: $150,000.00
Contractor Company:
Contractor Name: MYUNG CONSTRUCTION INC

Date: **11/21/2008**
Permit Type:
Description: **No Plan Check T.I. FIRE ALARM. (11) FIRE ALARM DEVICES.**

Permit Description: **Electrical**
Work Class:
Proposed Use: Commercial
Permit Number: 080411000025638
Status:
Valuation: $0.00
Contractor Company:
Contractor Name: A STYLE L CORPORATION

ADJOINING PROPERTY FINDINGS

Date:	**11/17/2008**
Permit Type:	
Description:	**Plan Check INTERIOR NON-STRUCTURAL TENANT IMPROVEMENT. CHANGE OF USE FROM OFFICE TO MEDICAL DOCTOR'S OFFICE. (L.A. ENTERPRISE ZONE, NO CHANGE IN PARKING)**
Permit Description:	**Bldg-Alter/Repair**
Work Class:	
Proposed Use:	Commercial Office Office
Permit Number:	080161000018639
Status:	
Valuation:	$30,000.00
Contractor Company:	
Contractor Name:	KO CHAEKYONG

Date:	**11/14/2008**
Permit Type:	
Description:	**No Plan Check INSTALL FIXTURES. (SINKS, TOILETS, AND WATER HEATER) 1 OF 2 W/ PERMIT #08044-10000-11270.**
Permit Description:	**Plumbing**
Work Class:	
Proposed Use:	Commercial
Permit Number:	080421000022012
Status:	
Valuation:	$0.00
Contractor Company:	
Contractor Name:	KO CHAEKYONG

ADJOINING PROPERTY FINDINGS

Date: **11/14/2008**
Permit Type:
Description: **No Plan Check DUCTWORK FOR STE. #201. (2 OF 2 W/ PERMIT #08042-10000-22012)**

Permit Description: **HVAC**
Work Class:
Proposed Use: Commercial
Permit Number: 080441000011270
Status:
Valuation: $0.00
Contractor Company:
Contractor Name: KO CHAEKYONG

Date: **11/6/2008**
Permit Type:
Description: **Plan Check TI PROJECT 1,890 SQ FT (CONVERTING EXISTING OFFICE TO DOCTOR'S OFFICE) NO CHANGE IN PARKING ENTERPRISE ZONE**

Permit Description: **Bldg-Alter/Repair**
Work Class:
Proposed Use: Commercial Office
Permit Number: 080161000018444
Status:
Valuation: $60,000.00
Contractor Company:
Contractor Name: SIMCO DEVELOPMENT

Date: **10/31/2008**
Permit Type:
Description: **Plan Check CHANGE OF USE FROM OFFICE TO DOCTORS OFFICE**

Permit Description: **Electrical**
Work Class:
Proposed Use: Commercial
Permit Number: 080412000023285
Status:
Valuation: $0.00
Contractor Company:
Contractor Name: BUILTMORE ELECTRIC

ADJOINING PROPERTY FINDINGS

Date: **10/23/2008**
Permit Type:
Description: **No Plan Check DUCT WORK ALTERATIONS @ UNITS 202 & 203 -ONLY.**

Permit Description: **HVAC**
Work Class:
Proposed Use: Commercial
Permit Number: 080441000010505
Status:
Valuation: $0.00
Contractor Company:
Contractor Name: B & S CONSTRUCTION INC

Date: **10/21/2008**
Permit Type:
Description: **No Plan Check PLUMBING IN STE. #203. (MEDICAL OFFICE)**

Permit Description: **Plumbing**
Work Class:
Proposed Use: Commercial
Permit Number: 080421000020395
Status:
Valuation: $0.00
Contractor Company:
Contractor Name: P D PLUMBING

Date: **10/20/2008**
Permit Type:
Description: **No Plan Check LOWER (20) SPRINKLER HEADS.**

Permit Description: **Fire Sprinkler**
Work Class:
Proposed Use: Commercial
Permit Number: 080431000003247
Status:
Valuation: $0.00
Contractor Company:
Contractor Name: DE ANGELO FIRE PROTECTION

ADJOINING PROPERTY FINDINGS

Date:	**10/10/2008**
Permit Type:	
Description:	**Plan Check CHANGE OF USE FROM OFFICE TO DOCTORS OFFICE ON 2ND FLOOR. INTERIOR TENANT IMPROVEMENT; NON STRUCTURAL APPROX AREA = 1912 SQ FT**
Permit Description:	**Bldg-Alter/Repair**
Work Class:	
Proposed Use:	Commercial Office
Permit Number:	080161000015745
Status:	
Valuation:	$40,000.00
Contractor Company:	
Contractor Name:	SHIN SOO DEUK

Date:	**10/7/2008**
Permit Type:	
Description:	**Plan Check RELOCATE (APPROVED) CO-ED RESTROOM WITHIN THE SAME FLOOR - 2ND FLOOR.**
Permit Description:	**Bldg-Alter/Repair**
Work Class:	
Proposed Use:	Commercial Office Office
Permit Number:	080161000114094
Status:	
Valuation:	$501.00
Contractor Company:	
Contractor Name:	MYUNG CONSTRUCTION INC

ADJOINING PROPERTY FINDINGS

Date: **10/7/2008**
Permit Type:
Description: **No Plan Check TENANT IMPROVEMENT FOR FIRE ALARM.**

Permit Description: **Electrical**
Work Class:
Proposed Use: Commercial
Permit Number: 080411000022395
Status:
Valuation: $0.00
Contractor Company:
Contractor Name: EVERGREEN ELECTRIC CO

Date: **9/23/2008**
Permit Type:
Description: **No Plan Check INSTALL (3) LAVS, (2) TOILETS, & (3) ELECTRIC WATER HEATERS.**

Permit Description: **Plumbing**
Work Class:
Proposed Use: Commercial
Permit Number: 080421000018542
Status:
Valuation: $0.00
Contractor Company:
Contractor Name: S S PLUMBING

Date: **9/22/2008**
Permit Type:
Description: **Plan Check Plan check for fire sprinkler TI for added heads from existing uprights (1 to 1 add) for an office.**

Permit Description: **Fire Sprinkler**
Work Class:
Proposed Use: Commercial
Permit Number: 080432000002960
Status:
Valuation: $0.00
Contractor Company:
Contractor Name: PRO - TEK FIRE SPRINKLER SYSTEM

ADJOINING PROPERTY FINDINGS

Date:	**9/22/2008**
Permit Type:	
Description:	**Plan Check Plan check for fire sprinkler TI for added heads from existing uprights (1 to 1 add) for a pharmacy.**
Permit Description:	**Fire Sprinkler**
Work Class:	
Proposed Use:	Commercial
Permit Number:	080432000002961
Status:	
Valuation:	$0.00
Contractor Company:	
Contractor Name:	PRO - TEK FIRE SPRINKLER SYSTEM

Date:	**9/19/2008**
Permit Type:	
Description:	**No Plan Check Existing a/c. Installed 14 new outlets and one bath fan.**
Permit Description:	**HVAC**
Work Class:	
Proposed Use:	Commercial
Permit Number:	080449000009428
Status:	
Valuation:	$0.00
Contractor Company:	
Contractor Name:	ADVANCED HEATING AND AIR CONDITIONING CO INC

ADJOINING PROPERTY FINDINGS

Date:	**9/12/2008**
Permit Type:	
Description:	**Plan Check TI - Medical examination / clinic - Permit is for the addition of new ckts and new lighting fixtures. Applicant indicates Series Rated breakers are all existing. P/C is for Power and Energy.**
Permit Description:	**Electrical**
Work Class:	
Proposed Use:	Commercial
Permit Number:	080413000020090
Status:	
Valuation:	$0.00
Contractor Company:	
Contractor Name:	EVERGREEN ELECTRIC CO

C.O. Issued Date:	**11/13/2008**
Date:	**9/11/2008**
Permit Type:	
Description:	**Plan Check CHANGE OF USE FROM OFFICE TO MEDICAL OFFICE ON 2ND FLOOR (APX 1290 SQ)**
Permit Description:	**Bldg-Alter/Repair**
Work Class:	
Proposed Use:	Commercial Office Office
Permit Number:	080161000014094
Status:	
Valuation:	$18,000.00
Contractor Company:	
Contractor Name:	MYUNG CONSTRUCTION INC

ADJOINING PROPERTY FINDINGS

Date:	**9/4/2008**
Permit Type:	
Description:	**Plan Check CHANGE PORTION 31'-3" X 31'-7" (983 SQ.FT.) OFFICE SPACE ON 1ST FLOOR OF TYPE III BLDG. TO PRESCRIPTION PHARMACY. LIMIT HOURS OF OPERATION FROM 7:00 AM TO 8:00 PM, MONDAY THROUGH SATURDAY. NO OUTSIDE ADVERTISING.**
Permit Description:	**Bldg-Alter/Repair**
Work Class:	
Proposed Use:	Commercial Office Retail
Permit Number:	080161000013453
Status:	
Valuation:	$45,000.00
Contractor Company:	
Contractor Name:	SIMCO DEVELOPMENT

Date:	**9/4/2008**
Permit Type:	
Description:	**Plan Check T.I. BECAUSE CHANGING PORTION OF (983 SQ.FT.) OFFICE SPACE ON 1ST FLOOR TO PRESCRIPTION PHARMACY. Title 24 and emergency lights only.**
Permit Description:	**Electrical**
Work Class:	
Proposed Use:	Commercial
Permit Number:	080412000018555
Status:	
Valuation:	$0.00
Contractor Company:	
Contractor Name:	SIMCO DEVELOPMENT

ADJOINING PROPERTY FINDINGS

Date:	**9/4/2008**
Permit Type:	
Description:	**No Plan Check INSTALL (1) SINK. REFERENCE W/ # 08041-20000-18555 FOR 2ND TRADE.**
Permit Description:	**Plumbing**
Work Class:	
Proposed Use:	Commercial
Permit Number:	080421000017194
Status:	
Valuation:	$0.00
Contractor Company:	
Contractor Name:	SIMCO DEVELOPMENT

Date:	**8/5/2008**
Permit Type:	
Description:	**No Plan Check Add two general circuits, one 200 ampere panel, and one Roof AC rated 5.1 to 20 KVA. Plan check for installation was on application 08041-10000-15527. One set of plans issued on applicants request (general Contractor).**
Permit Description:	**Electrical**
Work Class:	
Proposed Use:	Commercial
Permit Number:	080414000111964
Status:	
Valuation:	$0.00
Contractor Company:	
Contractor Name:	TWIN ELECTRICAL TECHNOLOGY

ADJOINING PROPERTY FINDINGS

Date: **7/16/2008**
Permit Type:
Description: **No Plan Check TENANT IMPROVEMENT.**

Permit Description: **Electrical**
Work Class:
Proposed Use: Commercial
Permit Number: 080411000016042
Status:
Valuation: $0.00
Contractor Company:
Contractor Name: HAN SOL ELECTRIC INC

Date: **7/10/2008**
Permit Type:
Description: **Plan Check Plan check and permit for added sprinklers within office areas.**

Permit Description: **Fire Sprinkler**
Work Class:
Proposed Use: Commercial
Permit Number: 080431000002182
Status:
Valuation: $0.00
Contractor Company:
Contractor Name: RADIX FIRE PROTECTION INC

Date: **6/30/2008**
Permit Type:
Description: **No Plan Check T.I., DUCT WORK @ UNIT #206.**

Permit Description: **HVAC**
Work Class:
Proposed Use: Commercial
Permit Number: 080441000006517
Status:
Valuation: $0.00
Contractor Company:
Contractor Name: SHIM YONG HYUN

ADJOINING PROPERTY FINDINGS

Date: **5/29/2008**
Permit Type:
Description: **No Plan Check ADD 20 CIRCUITS & LIGHT FIXTURES**

Permit Description: **Electrical**
Work Class:
Proposed Use: Commercial
Permit Number: 080414000011964
Status:
Valuation: $0.00
Contractor Company:
Contractor Name: TWIN ELECTRICAL TECHNOLOGY

Date: **5/8/2008**
Permit Type:
Description: **Plan Check CHANGE USE, OFFICE TO DOCTORS OFFICE, T. I. WORK, NEW DOOR, NON-BEARING WALL, LIGHTING FIXTURE**

Permit Description: **Bldg-Alter/Repair**
Work Class:
Proposed Use: Commercial Office
Permit Number: 080161000007477
Status:
Valuation: $35,000.00
Contractor Company:
Contractor Name: BLUE OCEAN CONSTRUCTION & DEVELOPMENT

Date: **12/13/2007**
Permit Type:
Description: **No Plan Check extra witness test**

Permit Description: **HVAC**
Work Class:
Proposed Use: Commercial
Permit Number: 070449000012638
Status:
Valuation: $0.00
Contractor Company:
Contractor Name: KOOLER AIR CONDITIONING & HEATING

ADJOINING PROPERTY FINDINGS

Date: **11/29/2007**
Permit Type:
Description: **No Plan Check Supplemental permit of #07044-90000-10948**

Permit Description: **HVAC**
Work Class:
Proposed Use: Commercial
Permit Number: 070449000012094
Status:
Valuation: $0.00
Contractor Company:
Contractor Name: KOOLER AIR CONDITIONING & HEATING

Date: **11/29/2007**
Permit Type:
Description: **No Plan Check Supplemental permit of #07044-30000-01423**

Permit Description: **HVAC**
Work Class:
Proposed Use: Commercial
Permit Number: 070449000012095
Status:
Valuation: $0.00
Contractor Company:
Contractor Name: KOOLER AIR CONDITIONING & HEATING

Date: **11/28/2007**
Permit Type:
Description: **Plan Check Supplemental plan check and permit for sprinkler added on roof**

Permit Description: **Fire Sprinkler**
Work Class:
Proposed Use: Commercial
Permit Number: 070431000200639
Status:
Valuation: $0.00
Contractor Company:
Contractor Name: RADIX FIRE PROTECTION INC

ADJOINING PROPERTY FINDINGS

Date: **11/26/2007**
Permit Type:
Description: **No Plan Check SUPPLEMENTAL TO 07042-10000-22625 FOR INSTANT HOT WATER HEATER INSTALLATION.**

Permit Description: **Plumbing**
Work Class:
Proposed Use: Commercial
Permit Number: 070421000122625
Status:
Valuation: $0.00
Contractor Company:
Contractor Name: G PLUMBING

Date: **11/19/2007**
Permit Type:
Description: **Plan Check Supplemental permit for adding sprinklers to MRI room.**

Permit Description: **Fire Sprinkler**
Work Class:
Proposed Use: Commercial
Permit Number: 070431000103509
Status:
Valuation: $0.00
Contractor Company:
Contractor Name: RADIX FIRE PROTECTION INC

Date: **11/5/2007**
Permit Type:
Description: **No Plan Check RELOCATE (15) SPRINKLER HEADS.**

Permit Description: **Fire Sprinkler**
Work Class:
Proposed Use: Commercial
Permit Number: 070431000003509
Status:
Valuation: $0.00
Contractor Company:
Contractor Name: RADIX FIRE PROTECTION INC

ADJOINING PROPERTY FINDINGS

Date:	**10/30/2007**
Permit Type:	
Description:	**Plan Check CHANGE OF USE FR. OFFICE SPACE TO MEDICAL OFFICE IN WHICH AN MRI WILL BE A FUTURE LOAD. TI INCLUDES POWER AND NEW LIGHTING FOR REGULAR OFFICES TO SUPPORT THE MRI USE PLAN CHK IS FOR TITLE 24 AND 1 EA EMERGENCY CKT**
Permit Description:	**Electrical**
Work Class:	
Proposed Use:	Commercial
Permit Number:	070413000025663
Status:	
Valuation:	$0.00
Contractor Company:	
Contractor Name:	SOLAR ELECTRIC CONSTRUCTION INC

Date:	**10/29/2007**
Permit Type:	
Description:	**No Plan Check Alteration a/c duct work.**
Permit Description:	**HVAC**
Work Class:	
Proposed Use:	Commercial
Permit Number:	070449000010948
Status:	
Valuation:	$0.00
Contractor Company:	
Contractor Name:	KOOLER AIR CONDITIONING & HEATING

ADJOINING PROPERTY FINDINGS

Date: **10/26/2007**
Permit Type:
Description: **No Plan Check INSTALL (1) SINK & (1) TOILET.**

Permit Description: **Plumbing**
Work Class:
Proposed Use: Commercial
Permit Number: 070421000022625
Status:
Valuation: $0.00
Contractor Company:
Contractor Name: G PLUMBING

C.O. Issued Date: **2/2/2008**
Date: **10/25/2007**
Permit Type:
Description: **Plan Check CHANGE OF USE FR. OFFICE SPACE TO DOCTOR'S OFFICE.**

Permit Description: **Bldg-Alter/Repair**
Work Class:
Proposed Use: Commercial Office Office
Permit Number: 070161000018483
Status:
Valuation: $48,000.00
Contractor Company:
Contractor Name: T I S INC

Date: **4/13/2007**
Permit Type:
Description: **Plan Check COMPLETE REMODELING FOR EXISTING OFFICE BUILDING. POWER AND ENERGY.**

Permit Description: **Electrical**
Work Class:
Proposed Use: Commercial
Permit Number: 070411000004470
Status:
Valuation: $0.00
Contractor Company:
Contractor Name: SOLAR ELECTRIC CONSTRUCTION INC

ADJOINING PROPERTY FINDINGS

Date: **4/9/2007**
Permit Type:
Description: **No Plan Check Modernization**

Permit Description: **Elevator**
Work Class:
Proposed Use: Commercial
Permit Number: 070469000000427
Status:
Valuation: $0.00
Contractor Company:
Contractor Name: BLACKWELL ELEVATOR COMPANY

Date: **3/21/2007**
Permit Type:
Description: **Plan Check New FA system for office building.**

Permit Description: **Electrical**
Work Class:
Proposed Use: Public Safety Only
Permit Number: 070411000006916
Status:
Valuation: $0.00
Contractor Company:
Contractor Name: E & E ELECTRONIC ENGINEERING RESEARCH INC

Date: **3/16/2007**
Permit Type:
Description: **No Plan Check Supplemental to permit# 07041-10000-06292 to collect fees for (1) additional inspection. This permit does not authorize any additional work or extend the expiration date of the original permit.**

Permit Description: **Electrical**
Work Class:
Proposed Use: Commercial
Permit Number: 070411000106292
Status:
Valuation: $0.00
Contractor Company:
Contractor Name: SOLAR ELECTRIC CONSTRUCTION INC

ADJOINING PROPERTY FINDINGS

Date: **3/14/2007**
Permit Type:
Description: **No Plan Check Permit for inspection prior to plan check approval per approved modification. This permit is for a one time inspection only.**

Permit Description: **Electrical**
Work Class:
Proposed Use: Commercial
Permit Number: 070411000006292
Status:
Valuation: $0.00
Contractor Company:
Contractor Name: SOLAR ELECTRIC CONSTRUCTION INC

Date: **3/2/2007**
Permit Type:
Description: **No Plan Check PERMIT FOR CONDUIT ONLY ; PLANS ARE REVIEWED ON 07041-10000-04470**

Permit Description: **Electrical**
Work Class:
Proposed Use: Commercial
Permit Number: 070411000005220
Status:
Valuation: $0.00
Contractor Company:
Contractor Name: SOLAR ELECTRIC CONSTRUCTION INC

Date: **3/2/2007**
Permit Type:
Description: **Plan Check NEW HVAC SYSTEM FOR A 3-STORY COMMERCIAL BUILDING ...**

Permit Description: **HVAC**
Work Class:
Proposed Use: Commercial
Permit Number: 070443000001423
Status:
Valuation: $0.00
Contractor Company:
Contractor Name: KOOLER AIR CONDITIONING & HEATING

ADJOINING PROPERTY FINDINGS

Date:	**2/28/2007**
Permit Type:	
Description:	**Plan Check 4" FIRE SERVICE. NO BACK FLOW REQUITRED. BLDG HT. 44 FT.**
Permit Description:	**Fire Sprinkler**
Work Class:	
Proposed Use:	Commercial
Permit Number:	070431000000639
Status:	
Valuation:	$0.00
Contractor Company:	
Contractor Name:	RADIX FIRE PROTECTION INC

Date:	**2/26/2007**
Permit Type:	
Description:	**No Plan Check SUPPLEMENTAL TO PERMIT# 06042-10000-29064 TO ADD ON NEW FIXTURES, (1) WATER HEATER, & (1) THERMAL EXPANSION TANK.**
Permit Description:	**Plumbing**
Work Class:	
Proposed Use:	Commercial
Permit Number:	060421000129064
Status:	
Valuation:	$0.00
Contractor Company:	
Contractor Name:	S S PLUMBING

Date:	**12/28/2006**
Permit Type:	
Description:	**No Plan Check INSTALL WASTE, WATER LINE, AND VENT SYSTEMS. REPIPE AND REPLACE FIXTURES.**
Permit Description:	**Plumbing**
Work Class:	
Proposed Use:	Commercial
Permit Number:	060421000029064
Status:	
Valuation:	$0.00
Contractor Company:	
Contractor Name:	S S PLUMBING

ADJOINING PROPERTY FINDINGS

Date: **12/21/2006**
Permit Type:
Description: **Plan Check REMODELING OF EXISTING OFFICE - NEW CORRIDOR, NEW CEILINGS AND FLOORS; ADA UPGRADE (2ND FLOOR)**

Permit Description: **Bldg-Alter/Repair**
Work Class:
Proposed Use: Commercial Office
Permit Number: 060161000021774
Status:
Valuation: $90,000.00
Contractor Company:
Contractor Name: T I S INC

Date: **12/21/2006**
Permit Type:
Description: **Plan Check REMODELING OF EXISTING OFFICE - NEW CORRIDOR, NEW CEILING AND FLOORS; ADA UPGRADE (1 ST FLOOR)**

Permit Description: **Bldg-Alter/Repair**
Work Class:
Proposed Use: Commercial Office
Permit Number: 060161000021775
Status:
Valuation: $9,000.00
Contractor Company:
Contractor Name: T I S INC

Date: **10/3/2002**
Permit Type:
Description: **No Plan Check INSTALL LAMBDA DETECTOR.**

Permit Description: **Elevator**
Work Class:
Proposed Use: Apartment
Permit Number: 020461000001107
Status:
Valuation: $0.00
Contractor Company:
Contractor Name: OTIS ELEVATOR

ADJOINING PROPERTY FINDINGS

Date: **9/11/2002**
Permit Type:
Description: **No Plan Check INSTALL FIRE ALARM SYSTEM. (DIV. 5 - APPROVED)**

Permit Description: **Electrical**
Work Class:
Proposed Use: Commercial
Permit Number: 020412000020059
Status:
Valuation: $0.00
Contractor Company:
Contractor Name: A D T SECURITY SERVICES

Date: **9/10/2002**
Permit Type:
Description: **No Plan Check INSTALL LAMBDA DETECTOR.**

Permit Description: **Elevator**
Work Class:
Proposed Use: Commercial
Permit Number: 020461000000997
Status:
Valuation: $0.00
Contractor Company:
Contractor Name: OTIS ELEVATOR

Date: **8/30/2002**
Permit Type:
Description: **No Plan Check 25 DATA 34 VOICE CABLE. 1 VOICE CABLE 25 PAIR.**

Permit Description: **Electrical**
Work Class:
Proposed Use: Commercial
Permit Number: 020413000019195
Status:
Valuation: $0.00
Contractor Company:
Contractor Name: TELE NET INC

ADJOINING PROPERTY FINDINGS

Date:	**8/29/2002**
Permit Type:	
Description:	**Plan Check T. I. OFFICES- PARTIAL 4TH FLR. ALTERATION AT 3RD AND 4TH CORRIDOR. PLAN-CHECK FOR T-24 LTG. AND EMERGENCY CKTS.**
Permit Description:	**Electrical**
Work Class:	
Proposed Use:	Commercial
Permit Number:	020411000019173
Status:	
Valuation:	$0.00
Contractor Company:	
Contractor Name:	JMP BUILDERS

Date:	**8/28/2002**
Permit Type:	
Description:	**No Plan Check INSTALLATION OF VOICE & DATA CABLING IN TWO FLOORS.**
Permit Description:	**Electrical**
Work Class:	
Proposed Use:	Commercial
Permit Number:	020411000018996
Status:	
Valuation:	$0.00
Contractor Company:	
Contractor Name:	J V COMMUNICATIONS

ADJOINING PROPERTY FINDINGS

Date:	**8/16/2002**
Permit Type:	
Description:	**Plan Check TENANT IMPROVEMENT ON 3RD AND 4TH FLOOR: (N) CORRIDOR SYSTEMS, NON-BEARING PARTITIONS AND FINISH WORK. NO CEILING WORK. (12000 SF EACH FLOOR)**
Permit Description:	**Bldg-Alter/Repair**
Work Class:	
Proposed Use:	Commercial Office
Permit Number:	020161000014345
Status:	
Valuation:	$500,000.00
Contractor Company:	
Contractor Name:	JMP BUILDERS

Date:	**6/26/2002**
Permit Type:	
Description:	**No Plan Check INTERIOR REMODEL REPLACE FLOORING, NEW DRYWALLS, & COUNTERS. (NON STRUCTURAL).**
Permit Description:	**Bldg-Alter/Repair**
Work Class:	
Proposed Use:	Commercial Office
Permit Number:	020161000012268
Status:	
Valuation:	$85,000.00
Contractor Company:	
Contractor Name:	JMP BUILDERS

ADJOINING PROPERTY FINDINGS

Date:	**6/26/2002**
Permit Type:	
Description:	**No Plan Check INSTALL NEW RECEPTICAL & SWITHCES RELOCATE EXISTING LIGHTS. 2 OF 2 PERMIT 02042-10000-17900.**
Permit Description:	**Electrical**
Work Class:	
Proposed Use:	Commercial
Permit Number:	020411000013782
Status:	
Valuation:	$0.00
Contractor Company:	
Contractor Name:	JMP BUILDERS

Date:	**6/26/2002**
Permit Type:	
Description:	**No Plan Check REPLACE EXISTING FIXTURES WITH NEW. 1 OF 2 PERMIT 02041-10000-13782.**
Permit Description:	**Plumbing**
Work Class:	
Proposed Use:	Commercial
Permit Number:	020421000017900
Status:	
Valuation:	$0.00
Contractor Company:	
Contractor Name:	JMP BUILDERS

Date:	**9/15/2000**
Permit Type:	
Description:	**No Plan Check REPLACE HOIST ROPES (42-7604) - ELEVATOR STATE #34257.**
Permit Description:	**Elevator**
Work Class:	
Proposed Use:	Commercial
Permit Number:	000461000000751
Status:	
Valuation:	$0.00
Contractor Company:	
Contractor Name:	MILLAR ELEVATOR SERVICE CO

ADJOINING PROPERTY FINDINGS

Date: **1/21/2000**
Permit Type:
Description: **No Plan Check RECABLE ELEVATOR**

Permit Description: **Elevator**
Work Class:
Proposed Use: Commercial
Permit Number: 000461000000034
Status:
Valuation: $0.00
Contractor Company:
Contractor Name: MILLAR ELEVATOR SERVICE CO

611 S VIRGIL AVE

Date: **8/23/2023**
Permit Type: **Electrical**
Description: **[ePlan] New Fire Alarm System with (10) FA devices and (1) FACP.**

Permit Description: **Electrical**
Work Class:
Proposed Use: Apartment
Permit Number: 230411000047698
Status: Permit Finaled
Valuation: $0.00
Contractor Company:
Contractor Name:

Date: **6/2/2023**
Permit Type: **Electrical**
Description: **Install new Equipment for Elevator Machine Room**

Permit Description: **Electrical**
Work Class:
Proposed Use: Apartment
Permit Number: 230419000035160
Status: Permit Finaled
Valuation: $0.00
Contractor Company:
Contractor Name:

ADJOINING PROPERTY FINDINGS

Date:	**5/30/2023**
Permit Type:	**Mechanical**
Description:	**Elevator Modernization , cabled electric elevator.**
Permit Description:	**Elevator**
Work Class:	
Proposed Use:	Apartment
Permit Number:	230461000001037
Status:	Permit Finaled
Valuation:	$0.00
Contractor Company:	
Contractor Name:	

Date:	**8/9/2022**
Permit Type:	**Electrical**
Description:	**EVO KITS**
Permit Description:	**Electrical**
Work Class:	
Proposed Use:	Commercial
Permit Number:	220419000038427
Status:	Permit Finaled
Valuation:	$0.00
Contractor Company:	
Contractor Name:	JOVI ELECTRIC LLC

Date:	**5/18/2022**
Permit Type:	**Electrical**
Description:	**EVO KITS AND EXIT LIGHT**
Permit Description:	**Electrical**
Work Class:	
Proposed Use:	Commercial
Permit Number:	220419000022393
Status:	Issued
Valuation:	$0.00
Contractor Company:	
Contractor Name:	JOVI ELECTRIC LLC

ADJOINING PROPERTY FINDINGS

Date: **3/24/2022**
Permit Type: **Mechanical**
Description: **replacing elevator governor**

Permit Description: **Elevator**
Work Class:
Proposed Use: Apartment
Permit Number: 220469000000447
Status: Permit Finaled
Valuation: $0.00
Contractor Company:
Contractor Name: LIFTECH ELEVATOR SERVICES INC

Date: **1/4/2019**
Permit Type:
Description:

Permit Description: **Electrical**
Work Class:
Proposed Use: Apartment
Permit Number: 190419000000466
Status: Permit Finaled
Valuation: $0.00
Contractor Company:
Contractor Name: BEAR CONTRACTORS INC

Date: **10/10/2001**
Permit Type:
Description: **No Plan Check RE-ROOF, INSTALL 40 YR COMPOSITION CLASS "A", FLAT AREA 4 PLY HOT MOP BUR.**

Permit Description: **Bldg-Alter/Repair**
Work Class:
Proposed Use: Apartment Apartment
Permit Number: 010161000019429
Status:
Valuation: $28,000.00
Contractor Company:
Contractor Name: BELVEDERE ROOFING INC

ADJOINING PROPERTY FINDINGS

Date: **4/28/1998**
Permit Type:
Description: **No Plan Check install janus edge 4200007580 - gearless ele. #1**

Permit Description: **Elevator**
Work Class:
Proposed Use: Commercial
Permit Number: 980465000000307
Status:
Valuation: $0.00
Contractor Company:
Contractor Name: MILLAR ELEVATOR SERVICE CO

615 S VIRGIL AVE

Date: **10/22/2020**
Permit Type: **Mechanical**
Description: **REPLACE TELEPHONE INSIDE ELEVATOR CAB**

Permit Description: **Elevator**
Work Class:
Proposed Use: Apartment
Permit Number: 200461000001652
Status: Issued
Valuation: $0.00
Contractor Company:
Contractor Name: KINGS III OF AMERICA LLC

Date: **1/11/2019**
Permit Type:
Description:

Permit Description: **Electrical**
Work Class:
Proposed Use: Apartment
Permit Number: 190414000001343
Status: Permit Finaled
Valuation: $0.00
Contractor Company:
Contractor Name: CHAPIN H C J ELECTRIC INC

ADJOINING PROPERTY FINDINGS

Date:	**3/11/2016**
Permit Type:	
Description:	**No Plan Check**
Permit Description:	**HVAC**
Work Class:	
Proposed Use:	Apartment
Permit Number:	160449000002683
Status:	Permit Finaled
Valuation:	$0.00
Contractor Company:	
Contractor Name:	WORLD MECHANICAL INC

Date:	**11/7/2014**
Permit Type:	
Description:	**No Plan Check CONNECT (E) (4) PANELS TO NEW 4-GANG ME ER BANK ADD TO (E) DWP PS.**
Permit Description:	**Electrical**
Work Class:	
Proposed Use:	Apartment
Permit Number:	140411000031023
Status:	
Valuation:	$0.00
Contractor Company:	
Contractor Name:	BLACKDOG ELECTRICAL SYSTEMS INC

Date:	**9/4/2014**
Permit Type:	
Description:	**No Plan Check INSTALL 4 DUCTLESS MINI SPLIT SYSTEMS Work shall not affect the front facade.**
Permit Description:	**HVAC**
Work Class:	
Proposed Use:	Apartment
Permit Number:	140442000008888
Status:	
Valuation:	$0.00
Contractor Company:	
Contractor Name:	WORLD MECHANICAL INC

ADJOINING PROPERTY FINDINGS

Date:	**9/3/2014**
Permit Type:	
Description:	**No Plan Check INSTALL (4) NEW 20AMP 240 VOLT CIRCUITS FOR AIR CONDITIONING UNITS B4,B5,B6,B7.**
Permit Description:	**Electrical**
Work Class:	
Proposed Use:	Apartment
Permit Number:	140411000024002
Status:	
Valuation:	$0.00
Contractor Company:	
Contractor Name:	BLACKDOG ELECTRICAL SYSTEMS INC

C.O. Issued Date:	**8/26/2014**
Date:	**6/3/2014**
Permit Type:	
Description:	**No Plan Check Clarify permit 03016-10000-22952 and is ue a Certificate of Completion for an existing 32 units and 4 light house keeping units with a roof top Recreation room (253 sq ft). (no construction is proposed for this permit)**
Permit Description:	**Bldg-Alter/Repair**
Work Class:	
Proposed Use:	Apartment Apartment Apartment
Permit Number:	140161000010689
Status:	
Valuation:	$400.00
Contractor Company:	
Contractor Name:	

ADJOINING PROPERTY FINDINGS

Date:	**7/27/2005**
Permit Type:	
Description:	**Plan Check FIRE ALARM SYSTEM FOR 3-STORY APARTMENT.**
Permit Description:	**Electrical**
Work Class:	
Proposed Use:	Apartment
Permit Number:	050411000018009
Status:	
Valuation:	$0.00
Contractor Company:	
Contractor Name:	PYRO - COMM SYSTEMS

Date:	**7/6/2005**
Permit Type:	
Description:	**No Plan Check SUPPL. PERMIT TO PERMIT #04042-10000-05199 FOR GAS OUTLETS AND (1) WATER HEATER. (32-UNIT APT.)**
Permit Description:	**Plumbing**
Work Class:	
Proposed Use:	Apartment
Permit Number:	040421000205199
Status:	
Valuation:	$0.00
Contractor Company:	
Contractor Name:	RUDY'S MECHANICAL PLUMBING

Date:	**3/18/2005**
Permit Type:	
Description:	**No Plan Check SUPPLEMENTAL TO PERMIT # 04042-10000-05199 TO INSTALL E.Q. VALVES.**
Permit Description:	**Plumbing**
Work Class:	
Proposed Use:	Apartment
Permit Number:	040421000105199
Status:	
Valuation:	$0.00
Contractor Company:	
Contractor Name:	RUDY'S MECHANICAL PLUMBING

ADJOINING PROPERTY FINDINGS

Date:	**11/16/2004**
Permit Type:	
Description:	**No Plan Check SUPPLEMENTAL PERMIT TO RELOCATE 45 SPRINKLER HEADS. (1 TO 1)**
Permit Description:	**Fire Sprinkler**
Work Class:	
Proposed Use:	Apartment
Permit Number:	040432000101859
Status:	
Valuation:	$0.00
Contractor Company:	
Contractor Name:	PREMIER FIRE PROTECTION INC

Date:	**11/1/2004**
Permit Type:	
Description:	**Plan Check hydraulic elevator**
Permit Description:	**Elevator**
Work Class:	
Proposed Use:	Apartment
Permit Number:	040461000001061
Status:	
Valuation:	$0.00
Contractor Company:	
Contractor Name:	SCHINDLER ELEVATOR CORPORATION

Date:	**9/29/2004**
Permit Type:	
Description:	**No Plan Check T/O (E) ROOF, INSTALL TORCH DOWN BUILT UP ROOF SYSTEM CLASS "A". 60SQS. SMOKE DETECTORS REQUIRED.**
Permit Description:	**Bldg-Alter/Repair**
Work Class:	
Proposed Use:	Apartment Apartment
Permit Number:	040162000019403
Status:	
Valuation:	$7,200.00
Contractor Company:	
Contractor Name:	B G TILE & CONSTRUCTION

ADJOINING PROPERTY FINDINGS

Date: **7/19/2004**
Permit Type:
Description: **Plan Check Installation 30 new heads and replacing 30 others with new ones in an existing Dorothy Mae system.**

Permit Description: **Fire Sprinkler**
Work Class:
Proposed Use: Apartment
Permit Number: 040432000001859
Status:
Valuation: $0.00
Contractor Company:
Contractor Name: PREMIER FIRE PROTECTION INC

Date: **6/8/2004**
Permit Type:
Description: **Plan Check WIDEN EXIST. ELEVATOR SHAFT.**

Permit Description: **Bldg-Alter/Repair**
Work Class:
Proposed Use: Apartment Apartment
Permit Number: 040161000007810
Status:
Valuation: $15,000.00
Contractor Company:
Contractor Name:

Date: **5/24/2004**
Permit Type:
Description: **Plan Check 32 UNITS, 800 amp service, three stories, basement. Fire alarm is existing per applicant. This plan check does not cover the methane plans.**

Permit Description: **Electrical**
Work Class:
Proposed Use: Apartment
Permit Number: 040413000005810
Status:
Valuation: $0.00
Contractor Company:
Contractor Name: HARTLAND ELECTRIC

ADJOINING PROPERTY FINDINGS

Date:	**5/7/2004**
Permit Type:	
Description:	**Plan Check Basement retaining wall backfill.**
Permit Description:	**Grading**
Work Class:	
Proposed Use:	Apartment Grading/Hillside
Permit Number:	040301000001463
Status:	
Valuation:	$120.00
Contractor Company:	
Contractor Name:	

Date:	**2/23/2004**
Permit Type:	
Description:	**Plan Check REPLACE HOT AND COLD WATER PIUPING IN A 3-STORY (32 UNIT) APARTMENT BUILDING.**
Permit Description:	**Plumbing**
Work Class:	
Proposed Use:	Apartment
Permit Number:	040421000005199
Status:	
Valuation:	$0.00
Contractor Company:	
Contractor Name:	RUDY'S MECHANICAL PLUMBING

ADJOINING PROPERTY FINDINGS

Date: **2/13/2004**
Permit Type:
Description: **Plan Check REMODEL KITCHEN AND BATHROOM WALLS IN (E) 32 UNIT APT . STRUCTURAL STABILIZATION OF BASEMENT WALLS. COMPLY WITH ORDER B8502H ORIGINALLY DATED 10/03/97 AND REVISED 10/09/01.**

Permit Description: **Bldg-Alter/Repair**
Work Class:
Proposed Use: Apartment Apartment
Permit Number: 030161000022952
Status:
Valuation: $300,000.00
Contractor Company:
Contractor Name:

Date: **9/13/2001**
Permit Type:
Description: **Plan Check STABELIZE EXISTING BASEMENT OF APARTMENT.**

Permit Description: **Bldg-Alter/Repair**
Work Class:
Proposed Use: Apartment Apartment
Permit Number: 000167000022980
Status:
Valuation: $5,000.00
Contractor Company:
Contractor Name:

Date: **10/31/2000**
Permit Type:
Description: **No Plan Check Supplemental to transfer permit to contractor.**

Permit Description: **Bldg-Alter/Repair**
Work Class:
Proposed Use: Apartment Apartment
Permit Number: 000167000105662
Status:
Valuation: $0.00
Contractor Company:
Contractor Name: BOB'S ELECTRIC AND DESIGN

ADJOINING PROPERTY FINDINGS

Date: **10/31/2000**
Permit Type:
Description: **No Plan Check Supplemental to transfer permit to contractor.**

Permit Description: **Plumbing**
Work Class:
Proposed Use: Apartment
Permit Number: 000427000104487
Status:
Valuation: $0.00
Contractor Company:
Contractor Name: BOB'S ELECTRIC AND DESIGN

Date: **10/31/2000**
Permit Type:
Description: **No Plan Check Supplemental to transfer permit.**

Permit Description: **Electrical**
Work Class:
Proposed Use: Public Safety Only
Permit Number: 990417000325415
Status:
Valuation: $0.00
Contractor Company:
Contractor Name: BOB'S ELECTRIC AND DESIGN

Date: **7/5/2000**
Permit Type:
Description: **No Plan Check NEW FIXTURES AND WATER USING DEVICES.**

Permit Description: **Plumbing**
Work Class:
Proposed Use: Commercial
Permit Number: 000421000010144
Status:
Valuation: $0.00
Contractor Company:
Contractor Name: POTTER'S PLUMBING

ADJOINING PROPERTY FINDINGS

Date:	**4/14/2000**
Permit Type:	
Description:	**No Plan Check upgrade fire alarm and add exit lights as per order to comply e-3032 -h service upgrade**
Permit Description:	**Electrical**
Work Class:	
Proposed Use:	Public Safety Only
Permit Number:	990411000225415
Status:	
Valuation:	$0.00
Contractor Company:	
Contractor Name:	ALLIED GENERAL ELECTRIC

Date:	**3/31/2000**
Permit Type:	
Description:	**No Plan Check replace deteriorated ceiling joists and studs in walls per type V sheet and replace windows to comply with sub standard order B 3031 H dated october 12,1999.**
Permit Description:	**Bldg-Alter/Repair**
Work Class:	
Proposed Use:	Apartment Apartment
Permit Number:	000167000005662
Status:	
Valuation:	$10,000.00
Contractor Company:	
Contractor Name:	

ADJOINING PROPERTY FINDINGS

Date: **3/27/2000**
Permit Type:
Description: **No Plan Check Supplemental to change owner information.**

Permit Description: **Electrical**
Work Class:
Proposed Use: Commercial
Permit Number: 990417000125415
Status:
Valuation: $0.00
Contractor Company:
Contractor Name: ALLIED GENERAL ELECTRIC

Date: **3/23/2000**
Permit Type:
Description: **No Plan Check NEW FIXTURES IN WEST NORTH CORNER OF BUILDING**

Permit Description: **Plumbing**
Work Class:
Proposed Use: Apartment
Permit Number: 000423000004487
Status:
Valuation: $0.00
Contractor Company:
Contractor Name: VAYGHAN PLUMBING

Date: **1/3/2000**
Permit Type:
Description: **No Plan Check replace smoke detectors & lights**

Permit Description: **Electrical**
Work Class:
Proposed Use: Commercial
Permit Number: 990417000025415
Status:
Valuation: $0.00
Contractor Company:
Contractor Name: ALLIED GENERAL ELECTRIC

ADJOINING PROPERTY FINDINGS

Date:	**3/22/1999**
Permit Type:	
Description:	**No Plan Check REPLACE WATER HEATER INSTALL THERMAL TANK , REPLACE CIRCULATION PUMP**
Permit Description:	**Plumbing**
Work Class:	
Proposed Use:	Commercial
Permit Number:	990421000003859
Status:	
Valuation:	$0.00
Contractor Company:	
Contractor Name:	

620 S VIRGIL AVE

Date:	**8/23/2023**
Permit Type:	**Electrical**
Description:	**Installation of 5 EVSEs**
Permit Description:	**Electrical**
Work Class:	
Proposed Use:	Apartment
Permit Number:	230414000051519
Status:	Permit Finaled
Valuation:	$0.00
Contractor Company:	
Contractor Name:	

ADJOINING PROPERTY FINDINGS

Date:	**2/3/2023**
Permit Type:	**Mechanical**
Description:	**SPRINKERL T.I. REPLACING SPRINKLER HEADS.**
Permit Description:	**Fire Sprinkler**
Work Class:	
Proposed Use:	Commercial
Permit Number:	230431000000472
Status:	Permit Finaled
Valuation:	$0.00
Contractor Company:	
Contractor Name:	NATIONAL FIRE PROTECTION TEST AND INSPECT INC

Date:	**1/26/2023**
Permit Type:	**Electrical**
Description:	**[ePlan] Energy plan check.990 sq ft interior tenant improvement for a commercial area. Scope of work includes addition of back of house storage area, relocation of lighting, and addition of new circuits. Total connected load is less than 400A.**
Permit Description:	**Electrical**
Work Class:	
Proposed Use:	Commercial
Permit Number:	220411000003845
Status:	Permit Finaled
Valuation:	$0.00
Contractor Company:	
Contractor Name:	GROOM CONSTRUCTION CO INC

ADJOINING PROPERTY FINDINGS

Date:	**1/4/2023**
Permit Type:	**Building**
Description:	**REMODEL AND REPAIR/REPLACE FINISHES WORK THE SABS FLOOR AND GUEST SERVICE FOR (E) RETAIL STORE/TARGET**
Permit Description:	**Bldg-Alter/Repair**
Work Class:	
Proposed Use:	Retail Commercial
Permit Number:	210161000037044
Status:	Issued
Valuation:	$846,000.00
Contractor Company:	
Contractor Name:	GROOM CONSTRUCTION CO INC

Date:	**8/5/2021**
Permit Type:	**Electrical**
Description:	**4 new circuits**
Permit Description:	**Electrical**
Work Class:	
Proposed Use:	Commercial
Permit Number:	210411000030525
Status:	Permit Finaled
Valuation:	$0.00
Contractor Company:	
Contractor Name:	PORTERMATT ELECTRIC INC

Date:	**7/1/2021**
Permit Type:	**Building**
Description:	**Remodel existing storage space for refrigerated grocery goods.**
Permit Description:	**Bldg-Alter/Repair**
Work Class:	
Proposed Use:	Retail Commercial
Permit Number:	210161000011592
Status:	Permit Finaled
Valuation:	$15,000.00
Contractor Company:	
Contractor Name:	WHITING-TURNER CONTRACTING COMPANY THE

ADJOINING PROPERTY FINDINGS

Date:	**12/14/2020**
Permit Type:	**Electrical**
Description:	**INSTALATION OF (40) LEVEL (2) 32A EVSE WITH BUILT IN LOAD MANAGEMENTSYSTEM ON EXISTING EV PANELS. CCA-800A AND CCB-400A, ALL 40A 2P CIRCUITS ON #6THHN WITH 8THHN.**
Permit Description:	**Electrical**
Work Class:	
Proposed Use:	Retail Special Equipment
Permit Number:	200413000042972
Status:	Issued
Valuation:	$0.00
Contractor Company:	
Contractor Name:	EVERCHARGE INC

Date:	**7/19/2018**
Permit Type:	
Description:	**Plan Check DEFERRED SUBMITTAL FOR PCIS 14010-10000-02478 STEEL STAIRS, TIE DOWN S**
Permit Description:	**Bldg-Alter/Repair**
Work Class:	
Proposed Use:	Apartment Apartment
Permit Number:	140101001502478
Status:	Permit Finaled
Valuation:	$0.00
Contractor Company:	
Contractor Name:	GEOFUSION CONSTRUCTION COMPANY

ADJOINING PROPERTY FINDINGS

Date: **4/26/2018**
Permit Type:
Description: **No Plan Check**

Permit Description: **HVAC**
Work Class:
Proposed Use: Apartment
Permit Number: 180441000000541
Status: Permit Finaled
Valuation: $0.00
Contractor Company:
Contractor Name: HILL PHOENIX INC

Date: **4/16/2018**
Permit Type:
Description: **No Plan Check**

Permit Description: **Electrical**
Work Class:
Proposed Use: Commercial
Permit Number: 180411000013752
Status: Permit Finaled
Valuation: $0.00
Contractor Company:
Contractor Name: HILTY'S ELECTRIC - CALIFORNIA INC

Date: **4/6/2018**
Permit Type:
Description: **Plan Check PROPOSED ELEVATED PEDESTAL PAVERS AT THE PODIUM LEVEL AND AT THE ROOF**

Permit Description: **Bldg-Alter/Repair**
Work Class:
Proposed Use: Commercial Apartment
Permit Number: 140101001302478
Status: Permit Finaled
Valuation: $5,000.00
Contractor Company:
Contractor Name: GEOFUSION CONSTRUCTION COMPANY

ADJOINING PROPERTY FINDINGS

Date: **3/19/2018**
Permit Type:
Description: **No Plan Check**

Permit Description: **Electrical**
Work Class:
Proposed Use: Commercial
Permit Number: 160411000344696
Status: Permit Finaled
Valuation: $0.00
Contractor Company:
Contractor Name: WHITING-TURNER CONTRACTING COMPANY THE

Date: **3/5/2018**
Permit Type:
Description: **No Plan Check**

Permit Description: **Electrical**
Work Class:
Proposed Use: Commercial
Permit Number: 180411000104354
Status: Permit Finaled
Valuation: $0.00
Contractor Company:
Contractor Name: DIGICOM-NETWORKS INC

Date: **2/6/2018**
Permit Type:
Description: **No Plan Check**

Permit Description: **Electrical**
Work Class:
Proposed Use: Commercial
Permit Number: 180411000004354
Status: Permit Finaled
Valuation: $0.00
Contractor Company:
Contractor Name: DIGICOM-NETWORKS INC

ADJOINING PROPERTY FINDINGS

Date: **2/2/2018**
Permit Type:
Description: **No Plan Check**

Permit Description: **Electrical**
Work Class:
Proposed Use: Commercial
Permit Number: 180411000003926
Status: Permit Finaled
Valuation: $0.00
Contractor Company:
Contractor Name: AVAIL ENGINEERING

Date: **1/23/2018**
Permit Type:
Description: **No Plan Check**

Permit Description: **Electrical**
Work Class:
Proposed Use: Commercial
Permit Number: 160411000244696
Status: Permit Closed
Valuation: $0.00
Contractor Company:
Contractor Name: WHITING-TURNER CONTRACTING COMPANY THE

Date: **12/14/2017**
Permit Type:
Description: **Plan Check Single Face illuminated channel letter wall sign with open face (8'0"x**

Permit Description: **Sign**
Work Class:
Proposed Use: Onsite Signs
Permit Number: 170481000002960
Status: Issued
Valuation: $15,000.00
Contractor Company:
Contractor Name: SWAIN SIGN INC

ADJOINING PROPERTY FINDINGS

Date: **12/8/2017**
Permit Type:
Description: **No Plan Check**

Permit Description: **Electrical**
Work Class:
Proposed Use: Commercial
Permit Number: 170411000044173
Status: Permit Finaled
Valuation: $0.00
Contractor Company:
Contractor Name: AZTEC FIRE AND SECURITY INC

Date: **12/6/2017**
Permit Type:
Description: **No Plan Check**

Permit Description: **Electrical**
Work Class:
Proposed Use: Commercial
Permit Number: 170411000043858
Status: Permit Finaled
Valuation: $0.00
Contractor Company:
Contractor Name: BROADBAND AMERICA CORP

Date: **11/9/2017**
Permit Type:
Description: **No Plan Check**

Permit Description: **Electrical**
Work Class:
Proposed Use: Commercial
Permit Number: 170417000040592
Status: Permit Finaled
Valuation: $0.00
Contractor Company:
Contractor Name: STREAM WERX COMMUNICATIONS INC

ADJOINING PROPERTY FINDINGS

Date: **10/31/2017**
Permit Type:
Description: **No Plan Check**

Permit Description: **Electrical**
Work Class:
Proposed Use: Commercial
Permit Number: 170412000039249
Status: Permit Closed
Valuation: $0.00
Contractor Company:
Contractor Name: POWER PLUS, BRAY S R LLC

Date: **10/30/2017**
Permit Type:
Description: **Plan Check tenant improvment for new target retail store in existing commercial s**

Permit Description: **Bldg-Alter/Repair**
Work Class:
Proposed Use: Commercial Retail
Permit Number: 160163000030481
Status: Permit Finaled
Valuation: $2,100,000.00
Contractor Company:
Contractor Name: WHITING-TURNER CONTRACTING COMPANY THE

Date: **10/30/2017**
Permit Type:
Description: **Plan Check Plan check for power and energy. Project site is an existing commercia**

Permit Description: **Electrical**
Work Class:
Proposed Use: Commercial
Permit Number: 160413000044696
Status: Permit Finaled
Valuation: $0.00
Contractor Company:
Contractor Name: WHITING-TURNER CONTRACTING COMPANY THE

ADJOINING PROPERTY FINDINGS

Date: **10/30/2017**
Permit Type:
Description: **Plan Check tenant improvment for new target retail store in existing commercial s**

Permit Description: **HVAC**
Work Class:
Proposed Use: Commercial
Permit Number: 160443000014530
Status: Permit Finaled
Valuation: $0.00
Contractor Company:
Contractor Name: WHITING-TURNER CONTRACTING COMPANY THE

Date: **10/30/2017**
Permit Type:
Description: **Plan Check T.I. - POTABLE WATER AND WASTE/VENT FOR NEW TENANT IN EXISTING COMMER**

Permit Description: **Plumbing**
Work Class:
Proposed Use: Commercial
Permit Number: 170421000001423
Status: Permit Finaled
Valuation: $0.00
Contractor Company:
Contractor Name: WHITING-TURNER CONTRACTING COMPANY THE

Date: **5/30/2017**
Permit Type:
Description: **Plan Check Supplemental permit to 16047-40K-01274 for change of address and legal**

Permit Description: **Swimming-Pool/Spa**
Work Class:
Proposed Use: Apartment Amusement
Permit Number: 160474000101274
Status: Permit Finaled
Valuation: $0.00
Contractor Company:
Contractor Name: AQUATIC TECHNOLOGIES, HART BROTHERS CONSTRUCTION INC

ADJOINING PROPERTY FINDINGS

Date:	**5/30/2017**
Permit Type:	
Description:	**Plan Check Supplemental to 16047-40000-01275 for change of address and legal desc**
Permit Description:	**Swimming-Pool/Spa**
Work Class:	
Proposed Use:	Apartment Amusement
Permit Number:	160474000101275
Status:	Permit Finaled
Valuation:	$0.00
Contractor Company:	
Contractor Name:	AQUATIC TECHNOLOGIES, HART BROTHERS CONSTRUCTION INC

Date:	**5/2/2017**
Permit Type:	
Description:	**No Plan Check**
Permit Description:	**Electrical**
Work Class:	
Proposed Use:	Commercial
Permit Number:	150411000100987
Status:	Permit Finaled
Valuation:	$0.00
Contractor Company:	
Contractor Name:	RELIABLE MONITORING LLC, RELIABLE MONITORING SERVICES

Date:	**5/2/2017**
Permit Type:	
Description:	**No Plan Check**
Permit Description:	**Plumbing**
Work Class:	
Proposed Use:	Commercial
Permit Number:	150421000200679
Status:	Permit Finaled
Valuation:	$0.00
Contractor Company:	
Contractor Name:	AMPAM PARKS MECHANICAL INC, PARKS MECHANICAL INC

ADJOINING PROPERTY FINDINGS

Date: **5/2/2017**
Permit Type:
Description: **No Plan Check**

Permit Description: **Plumbing**
Work Class:
Proposed Use: Apartment
Permit Number: 150421000212639
Status: Permit Finaled
Valuation: $0.00
Contractor Company:
Contractor Name: AMPAM PARKS MECHANICAL INC, PARKS MECHANICAL INC

Date: **5/2/2017**
Permit Type:
Description: **No Plan Check**

Permit Description: **Fire Sprinkler**
Work Class:
Proposed Use: Commercial
Permit Number: 150431000205341
Status: Permit Finaled
Valuation: $0.00
Contractor Company:
Contractor Name: COSCO FIRE PROTECTION INC

Date: **5/2/2017**
Permit Type:
Description: **No Plan Check**

Permit Description: **HVAC**
Work Class:
Proposed Use: Apartment
Permit Number: 150441000106122
Status: Permit Finaled
Valuation: $0.00
Contractor Company:
Contractor Name: LDI MECHANICAL INC, AMPAM LDI MECHANICAL INC

ADJOINING PROPERTY FINDINGS

Date: **5/2/2017**
Permit Type:
Description: **No Plan Check**

Permit Description: **Electrical**
Work Class:
Proposed Use: Commercial
Permit Number: 160411000123200
Status: Permit Closed
Valuation: $0.00
Contractor Company:
Contractor Name: POWER PLUS, BRAY S R LLC

Date: **5/2/2017**
Permit Type:
Description: **No Plan Check**

Permit Description: **Electrical**
Work Class:
Proposed Use: Commercial
Permit Number: 160411000131158
Status: Permit Closed
Valuation: $0.00
Contractor Company:
Contractor Name: POWER PLUS, BRAY S R LLC

Date: **5/2/2017**
Permit Type:
Description: **No Plan Check**

Permit Description: **Electrical**
Work Class:
Proposed Use: Apartment
Permit Number: 160411000136645
Status: Permit Finaled
Valuation: $0.00
Contractor Company:
Contractor Name: MEDIA SYSTEMS

ADJOINING PROPERTY FINDINGS

Date: **5/2/2017**
Permit Type:
Description: **No Plan Check**

Permit Description: **Electrical**
Work Class:
Proposed Use: Apartment
Permit Number: 160411000139034
Status: Permit Finaled
Valuation: $0.00
Contractor Company:
Contractor Name: AQUATIC TECHNOLOGIES

Date: **5/2/2017**
Permit Type:
Description: **No Plan Check**

Permit Description: **Electrical**
Work Class:
Proposed Use: Apartment
Permit Number: 160411000139078
Status: Permit Finaled
Valuation: $0.00
Contractor Company:
Contractor Name: A & A ENTERPRISES

Date: **5/2/2017**
Permit Type:
Description: **No Plan Check**

Permit Description: **Electrical**
Work Class:
Proposed Use: Apartment
Permit Number: 160411000202777
Status: Permit Finaled
Valuation: $0.00
Contractor Company:
Contractor Name: 6TH GENERATION INC

ADJOINING PROPERTY FINDINGS

Date: **5/2/2017**
Permit Type:
Description: **No Plan Check**

Permit Description: **Plumbing**
Work Class:
Proposed Use: Apartment
Permit Number: 160421000123945
Status: Permit Finaled
Valuation: $0.00
Contractor Company:
Contractor Name: AQUATIC TECHNOLOGIES

Date: **5/2/2017**
Permit Type:
Description: **No Plan Check**

Permit Description: **Plumbing**
Work Class:
Proposed Use: Apartment
Permit Number: 160421000300940
Status: Permit Finaled
Valuation: $0.00
Contractor Company:
Contractor Name: AMPAM PARKS MECHANICAL INC, PARKS MECHANICAL INC

Date: **3/14/2017**
Permit Type:
Description: **No Plan Check**

Permit Description: **Electrical**
Work Class:
Proposed Use: Commercial
Permit Number: 150411000319615
Status: Permit Finaled
Valuation: $0.00
Contractor Company:
Contractor Name: GEOFUSION CONSTRUCTION COMPANY

ADJOINING PROPERTY FINDINGS

Date:	**3/13/2017**
Permit Type:	
Description:	**Plan Check supplemental building permit to correct the address to 620 S Virg**
Permit Description:	**Bldg-Alter/Repair**
Work Class:	
Proposed Use:	Commercial Apartment
Permit Number:	140101001202478
Status:	Permit Finaled
Valuation:	$501.00
Contractor Company:	
Contractor Name:	GEOFUSION CONSTRUCTION COMPANY

621 S VIRGIL AVE

Date:	**8/24/2022**
Permit Type:	**Electrical**
Description:	**SUPPLEMENTAL TO 22041-10000-20701 TO CHANGE ADDRESS FROM 621 S VIRGIL AVE TO 621 S VIRGIL AVE #415.**
Permit Description:	**Electrical**
Work Class:	
Proposed Use:	Commercial
Permit Number:	220411000120701
Status:	Permit Finaled
Valuation:	$0.00
Contractor Company:	
Contractor Name:	FALIV EZAK, LUX CONSTRUCTION GROUP INC

ADJOINING PROPERTY FINDINGS

Date:	**5/26/2022**
Permit Type:	**Electrical**
Description:	**EPLAN.CHANGE OF USE FROM AN OFFICE TO A DENTAL OFFICE ON THE 4TH FLOOR TI for an existing 4 story commercial building. Adding outlets to suite 415's existing panel.**
Permit Description:	**Electrical**
Work Class:	
Proposed Use:	Commercial
Permit Number:	220411000020701
Status:	Issued
Valuation:	$0.00
Contractor Company:	
Contractor Name:	FALIV EZAK, LUX CONSTRUCTION GROUP INC

Date:	**5/5/2022**
Permit Type:	**Electrical**
Description:	**Adding additional outlets**
Permit Description:	**Electrical**
Work Class:	
Proposed Use:	Commercial
Permit Number:	220419000020019
Status:	Permit Finaled
Valuation:	$0.00
Contractor Company:	
Contractor Name:	FALIV EZAK, LUX CONSTRUCTION GROUP INC

Date:	**5/5/2022**
Permit Type:	**Mechanical**
Description:	**adding additional water heaters**
Permit Description:	**Plumbing**
Work Class:	
Proposed Use:	Commercial
Permit Number:	220429000009311
Status:	Permit Finaled
Valuation:	$0.00
Contractor Company:	
Contractor Name:	FALIV EZAK, LUX CONSTRUCTION GROUP INC

ADJOINING PROPERTY FINDINGS

Date:	**4/26/2022**
Permit Type:	**Mechanical**
Description:	**T.I dental office**
Permit Description:	**Plumbing**
Work Class:	
Proposed Use:	Commercial
Permit Number:	220429000008640
Status:	Permit Finaled
Valuation:	$0.00
Contractor Company:	
Contractor Name:	AVID PLUMBING CONTRACTORS

Date:	**4/13/2022**
Permit Type:	**Building**
Description:	**Tenant improvement and change of use of (E) office to dental office (1495sf) in 4th floor of an existing 6-story building, see comments.**
Permit Description:	**Bldg-Alter/Repair**
Work Class:	
Proposed Use:	Clinic medical or dental Commercial
Permit Number:	210163000058922
Status:	Issued
Valuation:	$45,000.00
Contractor Company:	
Contractor Name:	FALIV EZAK, LUX CONSTRUCTION GROUP INC

Date:	**8/13/2021**
Permit Type:	**Mechanical**
Description:	**REPLACEMENT OF HOSIT CABLES**
Permit Description:	**Elevator**
Work Class:	
Proposed Use:	Commercial
Permit Number:	210469000001210
Status:	Permit Finaled
Valuation:	$0.00
Contractor Company:	
Contractor Name:	CONTINENTAL ELEVATOR SERVICES INC, INTERNATIONAL ELEVATOR SERVICES INC

ADJOINING PROPERTY FINDINGS

Date:	**7/9/2021**
Permit Type:	**Building**
Description:	**SUPPLEMENTAL TO PERMIT 20016-10000-23078 TO CHANGE CONTRACTOR TO: UOS CONSTRUCTION INC. #940288**
Permit Description:	**Bldg-Alter/Repair**
Work Class:	
Proposed Use:	Telecommunication Transmitter - wireless Commercial
Permit Number:	200163000123078
Status:	Permit Finaled
Valuation:	$0.00
Contractor Company:	
Contractor Name:	U O S CONSTRUCTION INC, TOP DRAWER GENERAL BUILDING INC, TOP DRAWER CONSTRUCTION

Date:	**7/9/2021**
Permit Type:	**Electrical**
Description:	**SUPPLEMENTAL TO PERMIT 20016-10000-23078 TO CHANGE CONTRACTOR TO: UOS CONSTRUCTION INC. #940288.MODIFICATION TO EXISTING WIRELESS FACILITY. REMOVE (5) ANTENNAS, INSTALL (6) ANTENNAS, (9) RRUS AND (2) CABINETS. SEE APPROVED PLANS FOR DETAILED SCOPE OF WORK.**
Permit Description:	**Electrical**
Work Class:	
Proposed Use:	Commercial
Permit Number:	210419000026841
Status:	Permit Finaled
Valuation:	$0.00
Contractor Company:	
Contractor Name:	MOOR TELECOM INC

ADJOINING PROPERTY FINDINGS

Date:	**3/25/2021**
Permit Type:	**Building**
Description:	**MODIFICATION TO WIRELESS FACILITY: REMOVE (5) ANTENNAS, INSTALL (6) ANTENNAS, INSTALL (2) CABINETS, INSTALL (9) RRUS SEE PAGE T1.0 OF CONSTRUCTION DRAWINGS FOR FULL SCOPE OF WORKPER ZA 2002-193-CU**
Permit Description:	**Bldg-Alter/Repair**
Work Class:	
Proposed Use:	Telecommunication Transmitter - wireless Commercial
Permit Number:	200161000023078
Status:	Permit Finaled
Valuation:	$20,000.00
Contractor Company:	
Contractor Name:	PROCELL, PROCESS CELLULAR INC

Date:	**10/21/2019**
Permit Type:	
Description:	
Permit Description:	**Elevator**
Work Class:	
Proposed Use:	Commercial
Permit Number:	190469000001872
Status:	Permit Finaled
Valuation:	$0.00
Contractor Company:	
Contractor Name:	CONTINENTAL ELEVATOR SERVICES INC, INTERNATIONAL ELEVATOR SERVICES INC

ADJOINING PROPERTY FINDINGS

Date: **2/21/2019**
Permit Type:
Description:

Permit Description: **Electrical**
Work Class:
Proposed Use: Commercial
Permit Number: 190411000006197
Status: Permit Finaled
Valuation: $0.00
Contractor Company:
Contractor Name: HERZOG M B ELECTRIC INC

Date: **2/18/2019**
Permit Type:
Description:

Permit Description: **Electrical**
Work Class:
Proposed Use: Commercial
Permit Number: 190419000005729
Status: Permit Finaled
Valuation: $0.00
Contractor Company:
Contractor Name: HERZOG M B ELECTRIC INC

Date: **10/2/2017**
Permit Type:
Description: **Plan Check Supplemental to 17048-10002-02060 to revise design. Changes include ne**

Permit Description: **Sign**
Work Class:
Proposed Use: Onsite Signs
Permit Number: 170481000302060
Status: Permit Finaled
Valuation: $0.00
Contractor Company:
Contractor Name: SUCCESS SIGN GROUP

ADJOINING PROPERTY FINDINGS

Date: **8/30/2017**
Permit Type:
Description: **Plan Check SUPPLEMENTAL TO 17048-10000-02060 TO REVISE SIGN #1'S DIMENSIONS TO 24**

Permit Description: **Sign**
Work Class:
Proposed Use: Onsite Signs
Permit Number: 170481000202060
Status: Permit Finaled
Valuation: $0.00
Contractor Company:
Contractor Name: SUCCESS SIGN GROUP

Date: **8/3/2017**
Permit Type:
Description: **Plan Check Supplemental to change design and show the correct of a sign.**

Permit Description: **Sign**
Work Class:
Proposed Use: Onsite Signs
Permit Number: 170481000102060
Status: Permit Finaled
Valuation: $501.00
Contractor Company:
Contractor Name: SUCCESS SIGN GROUP

Date: **7/19/2017**
Permit Type:
Description: **Plan Check INSTALL (2) ON-SITE INTERNALLY ILLUMINATED CHANNEL LETTER WALL SIGNS "**

Permit Description: **Sign**
Work Class:
Proposed Use: Onsite Signs
Permit Number: 170481000002060
Status: Permit Finaled
Valuation: $6,000.00
Contractor Company:
Contractor Name: SUCCESS SIGN GROUP

ADJOINING PROPERTY FINDINGS

Date:	**5/3/2017**
Permit Type:	
Description:	**Plan Check REPLACE (3) EXISTING ANTENNAS WITH (3) NEW ANTENNAS. T-MOBILE ALSO PRO**
Permit Description:	**Bldg-Alter/Repair**
Work Class:	
Proposed Use:	Commercial Office
Permit Number:	170161000006723
Status:	Permit Finaled
Valuation:	$20,000.00
Contractor Company:	
Contractor Name:	DIVERSIFIED COMMUNICATIONS SERVICES INC

Date:	**3/3/2015**
Permit Type:	
Description:	**No Plan Check**
Permit Description:	**Plumbing**
Work Class:	
Proposed Use:	Commercial
Permit Number:	150421000004362
Status:	
Valuation:	$0.00
Contractor Company:	
Contractor Name:	AMGREEN SOLUTIONS INC

Date:	**10/7/2014**
Permit Type:	
Description:	**No Plan Check ADD (1) 120V TWIST-LOCK OUTLET & 15A CI CUIT.**
Permit Description:	**Electrical**
Work Class:	
Proposed Use:	Commercial
Permit Number:	140411000027658
Status:	
Valuation:	$0.00
Contractor Company:	
Contractor Name:	H H S CONSTRUCTION INC

ADJOINING PROPERTY FINDINGS

Date: **1/30/2014**
Permit Type:
Description: **No Plan Check ADDING (1) 15AMP CIRCUIT AND (1) 120V T ISTLOCK OUTLET TO EXISTING PANEL IN TELCO ROOM.**

Permit Description: **Electrical**
Work Class:
Proposed Use: Commercial
Permit Number: 140411000002747
Status:
Valuation: $0.00
Contractor Company:
Contractor Name: H H S CONSTRUCTION INC

Date: **9/13/2011**
Permit Type:
Description: **Plan Check REPLACE PLUNGER & CYLINDER ASSEMBLEY IN EXISTING 63' TRAVEL HYDRO.**

Permit Description: **Elevator**
Work Class:
Proposed Use: Commercial
Permit Number: 110461000001117
Status:
Valuation: $0.00
Contractor Company:
Contractor Name: METROPOLITAN ELEVATOR COMPANY INC

Date: **8/30/2011**
Permit Type:
Description: **No Plan Check Toilet Retrofit**

Permit Description: **Plumbing**
Work Class:
Proposed Use: Commercial
Permit Number: 110429000015337
Status:
Valuation: $0.00
Contractor Company:
Contractor Name: ACCEND ENERGY INC

ADJOINING PROPERTY FINDINGS

Date: **6/13/2011**
Permit Type:
Description: **No Plan Check hydro cylinder replacement**

Permit Description: **Elevator**
Work Class:
Proposed Use: Commercial
Permit Number: 110469000000724
Status:
Valuation: $0.00
Contractor Company:
Contractor Name: SUPERIOR ALLIANCE ELEVATOR CORPORATION

Date: **12/9/2009**
Permit Type:
Description: **No Plan Check NEW CONDUIT 2" FOR LOW VOLTAGE FIBER OPTIC CABLE & ASSOCIATED BOXES.**

Permit Description: **Electrical**
Work Class:
Proposed Use: Commercial
Permit Number: 090411000018250
Status:
Valuation: $0.00
Contractor Company:
Contractor Name: HP COMMUNICATIONS INC

Date: **10/10/2006**
Permit Type:
Description: **No Plan Check MODERNIZE CONTROLLERS, DOOR OPERATING EQUIPMENT, FIXTURES (STATE# 27375 & 27376 CQCC# C-03-M98941 EXP 8/11/07).**

Permit Description: **Elevator**
Work Class:
Proposed Use: Commercial
Permit Number: 060461000001133
Status:
Valuation: $0.00
Contractor Company:
Contractor Name: EXCEL ELEVATOR SERVICES INC

ADJOINING PROPERTY FINDINGS

Date: **2/13/2006**
Permit Type:
Description: **No Plan Check REPLACE (2) BOILERS.**

Permit Description: **Pressure Vessel**
Work Class:
Proposed Use: Commercial
Permit Number: 060451000000065
Status:
Valuation: $0.00
Contractor Company:
Contractor Name: MAGICOOL

Date: **11/28/2005**
Permit Type:
Description: **No Plan Check INSTALL NEW AIR COMPRESSOR.**

Permit Description: **Pressure Vessel**
Work Class:
Proposed Use: Commercial
Permit Number: 050451000000457
Status:
Valuation: $0.00
Contractor Company:
Contractor Name:

Date: **9/29/2005**
Permit Type:
Description: **No Plan Check MODERNIZATION OF ELEVATOR #27376.**

Permit Description: **Elevator**
Work Class:
Proposed Use: Commercial
Permit Number: 050461000001123
Status:
Valuation: $0.00
Contractor Company:
Contractor Name: EXCEL ELEVATOR SERVICES

ADJOINING PROPERTY FINDINGS

Date:	**7/3/2003**
Permit Type:	
Description:	**No Plan Check RECABLE ELEVATOR PER ORDER TO COMPLY #M39300. (STATE #27375)**
Permit Description:	**Elevator**
Work Class:	
Proposed Use:	Commercial
Permit Number:	030461000000692
Status:	
Valuation:	$0.00
Contractor Company:	
Contractor Name:	EXCEL ELEVATOR SERVICES

Date:	**7/10/2002**
Permit Type:	
Description:	**Plan Check Install wireless telephone antenna including 2 equipment cabinets on steel platform mounted on roof. 3 antenna sectors mounted on penthouse and building face with fiberglass cover.**
Permit Description:	**Bldg-Alter/Repair**
Work Class:	
Proposed Use:	Commercial Public Utilities
Permit Number:	010161000017761
Status:	
Valuation:	$65,000.00
Contractor Company:	
Contractor Name:	BROOKSTONE TELECOM

ADJOINING PROPERTY FINDINGS

Date: **7/10/2002**
Permit Type:
Description: **No Plan Check CELLSITE (TO BE FED FROM EXISTING DISTRIB BOARD)**

Permit Description: **Electrical**
Work Class:
Proposed Use: Commercial
Permit Number: 020411000014850
Status:
Valuation: $0.00
Contractor Company:
Contractor Name: BROOKSTONE TELECOM

Date: **4/11/1997**
Permit Type:
Description: **No Plan Check INSTALLING X-RAY MACHINE IN EXISTING MEDICAL OFFICE**

Permit Description: **Electrical**
Work Class:
Proposed Use: Commercial
Permit Number: 970411000004501
Status:
Valuation: $0.00
Contractor Company:
Contractor Name: PROFESSIONAL X-RAY EQUIPMENT SERVICE

Date: **3/12/1997**
Permit Type:
Description: **Plan Check LIFE SAFETY SYSTEM UPGRADE.**

Permit Description: **Electrical**
Work Class:
Proposed Use: Commercial
Permit Number: 970411000002804
Status:
Valuation: $0.00
Contractor Company:
Contractor Name: SOURET SOURET WEDAD

ADJOINING PROPERTY FINDINGS

Date:	**3/5/1997**
Permit Type:	
Description:	**No Plan Check INSTALL A 100 AMPS SINGLE FACE SUB PANEL FOR X-RAY MACHINE SUITE 308**
Permit Description:	**Electrical**
Work Class:	
Proposed Use:	Commercial
Permit Number:	970411000002397
Status:	
Valuation:	$0.00
Contractor Company:	
Contractor Name:	L U ELECTRIC

Date:	**10/4/1996**
Permit Type:	
Description:	**TENANT IMPROVEMENT TO AN EXISTING 3RD FLOOR**
Permit Description:	**Bldg-Alter/Repair**
Work Class:	
Proposed Use:	Commercial
Permit Number:	960161000001661
Status:	
Valuation:	$200,000.00
Contractor Company:	
Contractor Name:	HABITANT DEVELOPMENT

ADJOINING PROPERTY FINDINGS

S WESTMORELAND AVE

423 S WESTMORELAND AVE

Date:	**12/7/2020**
Permit Type:	**Electrical**
Description:	**Installation of 16 level 2 EV charging stations**
Permit Description:	**Electrical**
Work Class:	
Proposed Use:	Apartment
Permit Number:	200419000042089
Status:	Permit Finaled
Valuation:	$0.00
Contractor Company:	
Contractor Name:	RENEWAGE CONSTRUCTION, RENEWAGE ENERGY SOLUTIONS

Date:	**1/10/2012**
Permit Type:	
Description:	**No Plan Check Reopening Device**
Permit Description:	**Elevator**
Work Class:	
Proposed Use:	Commercial
Permit Number:	120469000000036
Status:	
Valuation:	$0.00
Contractor Company:	
Contractor Name:	PERFORMANCE ELEVATOR CONTRACTORS INC

ADJOINING PROPERTY FINDINGS

Date: **8/9/2011**
Permit Type:
Description: **No Plan Check New Feed Line**

Permit Description: **Elevator**
Work Class:
Proposed Use: Commercial
Permit Number: 110469000000986
Status:
Valuation: $0.00
Contractor Company:
Contractor Name: PERFORMANCE ELEVATOR CONTRACTORS INC

424 S WESTMORELAND AVE

Date: **10/4/2023**
Permit Type: **Mechanical**
Description: **install a seismic gas shut off valve**

Permit Description: **Plumbing**
Work Class:
Proposed Use: Apartment
Permit Number: 230429000021052
Status: Permit Finaled
Valuation: $0.00
Contractor Company:
Contractor Name:

Date: **5/17/2023**
Permit Type: **Building**
Description: **Bathroom (1) remodel for residential buildings (no structural changes).**

Permit Description: **Bldg-Alter/Repair**
Work Class:
Proposed Use: Condo-Multi Family Apartment
Permit Number: 230162000016031
Status: Issued
Valuation: $2,000.00
Contractor Company:
Contractor Name:

ADJOINING PROPERTY FINDINGS

Date:	**5/17/2023**
Permit Type:	**Mechanical**
Description:	**Bathroom remodel- mechanical portion- bathroom fan. Related to permit #s: 23042-90000-10568 & 23041-90000-31087.**
Permit Description:	**HVAC**
Work Class:	
Proposed Use:	Apartment
Permit Number:	230442000012931
Status:	Permit Closed
Valuation:	$0.00
Contractor Company:	
Contractor Name:	

Date:	**5/16/2023**
Permit Type:	**Electrical**
Description:	**Electrical for a bathroom remodel- outlets, switches and GFCI**
Permit Description:	**Electrical**
Work Class:	
Proposed Use:	Apartment
Permit Number:	230419000031087
Status:	Issued
Valuation:	$0.00
Contractor Company:	
Contractor Name:	

Date:	**5/16/2023**
Permit Type:	**Mechanical**
Description:	**Plumbing for a bathroom remodel- replace shower, toilet & vanity sinks**
Permit Description:	**Plumbing**
Work Class:	
Proposed Use:	Apartment
Permit Number:	230429000010568
Status:	Issued
Valuation:	$0.00
Contractor Company:	
Contractor Name:	

ADJOINING PROPERTY FINDINGS

Date:	**11/8/2021**
Permit Type:	**Mechanical**
Description:	**Installation of one seismic gas shut off valve.**
Permit Description:	**Plumbing**
Work Class:	
Proposed Use:	Apartment
Permit Number:	210429000076338
Status:	Permit Finaled
Valuation:	$0.00
Contractor Company:	
Contractor Name:	L A LOW FLUSH TOILETS INC

Date:	**10/15/2020**
Permit Type:	**Mechanical**
Description:	**Installed (1) gas shut off valve**
Permit Description:	**Plumbing**
Work Class:	
Proposed Use:	Apartment
Permit Number:	200429000019280
Status:	Issued
Valuation:	$0.00
Contractor Company:	
Contractor Name:	L A LOW FLUSH TOILETS INC

Date:	**10/15/2020**
Permit Type:	**Mechanical**
Description:	**Installed (1) water heater strap**
Permit Description:	**Plumbing**
Work Class:	
Proposed Use:	Apartment
Permit Number:	200429000019284
Status:	Issued
Valuation:	$0.00
Contractor Company:	
Contractor Name:	L A LOW FLUSH TOILETS INC

ADJOINING PROPERTY FINDINGS

Date:	**5/16/2017**
Permit Type:	
Description:	**No Plan Check Re-roof with Class A or B material weighing less than 6 pound per sq.**
Permit Description:	**Bldg-Alter/Repair**
Work Class:	
Proposed Use:	Apartment Apartment
Permit Number:	170161000012934
Status:	Issued
Valuation:	$27,000.00
Contractor Company:	
Contractor Name:	NEW RAINBOW CONSTRUCTION INC

Date:	**3/4/2016**
Permit Type:	
Description:	**No Plan Check**
Permit Description:	**Plumbing**
Work Class:	
Proposed Use:	Apartment
Permit Number:	160421000004520
Status:	Permit Finaled
Valuation:	$0.00
Contractor Company:	
Contractor Name:	OH DAVID KWANGTAK

Date:	**9/21/2010**
Permit Type:	
Description:	**No Plan Check PULL PERMIT FOR EXISTING AUTOMATIC E/Q SHUT-OFF VALVE DONE BY OTHER COMPANY, NOT COMPLIANCE ALLIANCE RETROFITTING**
Permit Description:	**Plumbing**
Work Class:	
Proposed Use:	Commercial
Permit Number:	100429000016094
Status:	
Valuation:	$0.00
Contractor Company:	
Contractor Name:	COMPLIANCE ALLIANCE RETROFITTING INC

ADJOINING PROPERTY FINDINGS

Date:	**6/13/2005**
Permit Type:	
Description:	**No Plan Check INSTALL E.Q. VALVE.**
Permit Description:	**Plumbing**
Work Class:	
Proposed Use:	Apartment
Permit Number:	050421000014798
Status:	
Valuation:	$0.00
Contractor Company:	
Contractor Name:	OH DAVID KWANGTAK

Date:	**3/17/2003**
Permit Type:	
Description:	**No Plan Check EQ VALVE**
Permit Description:	**Plumbing**
Work Class:	
Proposed Use:	Apartment
Permit Number:	030421000008428
Status:	
Valuation:	$0.00
Contractor Company:	
Contractor Name:	SMART PLUMBING

ADJOINING PROPERTY FINDINGS

430 S WESTMORELAND AVE

Date:	**1/11/2017**
Permit Type:	
Description:	**Plan Check DEMO (E) 2-STORY SINGLE FAMILY DWELLING AND DETACHED GARAGE BY HANDWRE**
Permit Description:	**Bldg-Demolition**
Work Class:	
Proposed Use:	1 or 2 Family Dwelling Single Family Residence Misc. Bldg or Structure
Permit Number:	160191000004859
Status:	Permit Finaled
Valuation:	$12,000.00
Contractor Company:	
Contractor Name:	PACIFIC CONSTRUCTION ENTERPRISES

433 S WESTMORELAND AVE

Date:	**11/29/2018**
Permit Type:	
Description:	
Permit Description:	**Electrical**
Work Class:	
Proposed Use:	Apartment
Permit Number:	180412000045494
Status:	Permit Finaled
Valuation:	$0.00
Contractor Company:	
Contractor Name:	DONEEN ELECTRIC INC

ADJOINING PROPERTY FINDINGS

Date:	**6/15/2016**
Permit Type:	
Description:	**Plan Check PV2 INSTALL ROOF MOUNTED PV SYSTEM SIZED 64KW INTERCONNECTED WITH MSP.**
Permit Description:	**Electrical**
Work Class:	
Proposed Use:	Apartment
Permit Number:	160412000019809
Status:	Permit Finaled
Valuation:	$0.00
Contractor Company:	
Contractor Name:	PV GURU INC

Date:	**11/21/2014**
Permit Type:	
Description:	**No Plan Check REPLACE CONTROLLER, CARTOP DOOR OPERATO .**
Permit Description:	**Elevator**
Work Class:	
Proposed Use:	Commercial
Permit Number:	140461000001756
Status:	
Valuation:	$0.00
Contractor Company:	
Contractor Name:	CONTINENTAL ELEVATOR SERVICES INC

Date:	**2/28/2008**
Permit Type:	
Description:	**No Plan Check INSTALL NEW EARTHQUAKE VALVE.**
Permit Description:	**Plumbing**
Work Class:	
Proposed Use:	Commercial
Permit Number:	080423000003812
Status:	
Valuation:	$0.00
Contractor Company:	
Contractor Name:	AVI CONSTRUCTION

ADJOINING PROPERTY FINDINGS

Date:	**3/19/2007**
Permit Type:	
Description:	**No Plan Check INSTALL COLAR COAT ON EXTERIOR OF BUILDING. PAINT ALL FASCIA BOARDS. VALUATION TO BE VERIFIED BY FIELD INSPECTOR.**
Permit Description:	**Bldg-Alter/Repair**
Work Class:	
Proposed Use:	Apartment Apartment
Permit Number:	070162000005031
Status:	
Valuation:	$37,000.00
Contractor Company:	
Contractor Name:	DAVIS TIMOTHY J

434 S WESTMORELAND AVE

Date:	**12/28/2016**
Permit Type:	
Description:	**No Plan Check**
Permit Description:	**Plumbing**
Work Class:	
Proposed Use:	Apartment
Permit Number:	160429000027974
Status:	Issued
Valuation:	$0.00
Contractor Company:	
Contractor Name:	PACIFIC ENERGY SERVICE INC

ADJOINING PROPERTY FINDINGS

Date:	**1/25/2006**
Permit Type:	
Description:	**Plan Check REPLACEMENT OF CYLINDER.**
Permit Description:	**Elevator**
Work Class:	
Proposed Use:	Apartment
Permit Number:	060461000000098
Status:	
Valuation:	$0.00
Contractor Company:	
Contractor Name:	TARGET ELEVATOR

Date:	**4/23/2001**
Permit Type:	
Description:	**No Plan Check T/O (E) ROOF. RE-ROOF WITH 4-PLY BUILT-UP ROOF SYSTEM OVER (E) SHEATING, CLASS "A" MATERIAL, APROX. 63SQS.**
Permit Description:	**Bldg-Alter/Repair**
Work Class:	
Proposed Use:	Apartment Apartment
Permit Number:	010162000006969
Status:	
Valuation:	$15,000.00
Contractor Company:	
Contractor Name:	TRUSKETT ROBERT LEN ROOFING

ADJOINING PROPERTY FINDINGS

444 S WESTMORELAND AVE

Date:	**9/13/2002**
Permit Type:	
Description:	**No Plan Check INSTALL E.Q. VALVE.**
Permit Description:	**Plumbing**
Work Class:	
Proposed Use:	Commercial
Permit Number:	020421000027616
Status:	
Valuation:	$0.00
Contractor Company:	
Contractor Name:	HONG'S PLUMBING

500 S WESTMORELAND AVE

Date:	**7/9/2024**
Permit Type:	**Mechanical**
Description:	**OBTAIN AN INSTALLATION PERMIT FOR AN EXISTING 2020 LAARS DOMESTIC HOT WATER BOILER PER INSPECTOR COMPLIANCE CODE CORRECTION**
Permit Description:	**Pressure Vessel**
Work Class:	
Proposed Use:	Apartment
Permit Number:	240453000000444
Status:	Permit Finaled
Valuation:	$0.00
Contractor Company:	
Contractor Name:	

ADJOINING PROPERTY FINDINGS

Date: **3/28/2019**
Permit Type:
Description: **service upgrade 600 amps to an existing apartment building. reconnect**

Permit Description: **Electrical**
Work Class:
Proposed Use: Apartment
Permit Number: 180412000041017
Status: Permit Finaled
Valuation: $0.00
Contractor Company:
Contractor Name: EXPERT ELECTRIC GROUP INC

Date: **12/10/2015**
Permit Type:
Description: **No Plan Check**

Permit Description: **Elevator**
Work Class:
Proposed Use: Apartment
Permit Number: 150461000001785
Status: Permit Finaled
Valuation: $0.00
Contractor Company:
Contractor Name: CONTINENTAL ELEVATOR SERVICES INC

Date: **12/10/2013**
Permit Type:
Description: **No Plan Check Install 2 carbon monoxide smoke detector s**

Permit Description: **Electrical**
Work Class:
Proposed Use: Apartment
Permit Number: 130419000034263
Status:
Valuation: $0.00
Contractor Company:
Contractor Name: GRAND RON ELECTRICAL CONTRACTING CORPORATION

ADJOINING PROPERTY FINDINGS

Date: **6/19/2008**
Permit Type:
Description: **No Plan Check Re-roof with Class A or B material weighing less than 6 pound per sq. ft.**

Permit Description: **Bldg-Alter/Repair**
Work Class:
Proposed Use: Apartment Apartment
Permit Number: 080161000010424
Status:
Valuation: $30,000.00
Contractor Company:
Contractor Name: ROYAL ROOF CO

Date: **1/29/2007**
Permit Type:
Description: **No Plan Check INSTALL NEW HEATING BOILER**

Permit Description: **Pressure Vessel**
Work Class:
Proposed Use: Commercial
Permit Number: 070459000000069
Status:
Valuation: $0.00
Contractor Company:
Contractor Name: AUTOMATIC BURNER & BOILER INC

Date: **11/28/2006**
Permit Type:
Description: **No Plan Check GENERAL REHABILITATION (NON-STRUCTURAL CHANGES)**

Permit Description: **Bldg-Alter/Repair**
Work Class:
Proposed Use: Apartment Apartment
Permit Number: 060161000023944
Status:
Valuation: $40,000.00
Contractor Company:
Contractor Name:

ADJOINING PROPERTY FINDINGS

Date: **9/12/2006**
Permit Type:
Description: **No Plan Check INSTALL BOILER VENT.**

Permit Description: **HVAC**
Work Class:
Proposed Use: Apartment
Permit Number: 060442000009699
Status:
Valuation: $0.00
Contractor Company:
Contractor Name: ADD PLUMBING INC

Date: **9/12/2006**
Permit Type:
Description: **No Plan Check INSTALL HOT WATER BOILER VENT.**

Permit Description: **Pressure Vessel**
Work Class:
Proposed Use: Apartment
Permit Number: 060452000000402
Status:
Valuation: $0.00
Contractor Company:
Contractor Name: ADD PLUMBING INC

Date: **12/30/2004**
Permit Type:
Description: **No Plan Check DRAIN PIPES FOR WASHING MACHINES.**

Permit Description: **Plumbing**
Work Class:
Proposed Use: Apartment
Permit Number: 040421000036920
Status:
Valuation: $0.00
Contractor Company:
Contractor Name: MERCO PLUMBING CO

ADJOINING PROPERTY FINDINGS

Date: **10/28/2004**
Permit Type:
Description: **No Plan Check RELOCATE VENT FOR EXISTING BOILERS.**

Permit Description: **HVAC**
Work Class:
Proposed Use: Apartment
Permit Number: 040441000010984
Status:
Valuation: $0.00
Contractor Company:
Contractor Name: MERCO PLUMBING CO

Date: **2/16/2001**
Permit Type:
Description: **Plan Check ADD PARTITIONS TO DIVIDE LARGE STORAGE ROOM [ON 1ST FLOOR] INTO 10 SMALL TENANT STORAGE ROOMS.**

Permit Description: **Bldg-Alter/Repair**
Work Class:
Proposed Use: Apartment Apartment
Permit Number: 010161000002708
Status:
Valuation: $8,000.00
Contractor Company:
Contractor Name:

Date: **4/8/1998**
Permit Type:
Description: **No Plan Check INSTALL NEW CONTROLLER, NEW GOVERNOR, NEW CAB & DOORS**

Permit Description: **Elevator**
Work Class:
Proposed Use: Commercial
Permit Number: 980465000000244
Status:
Valuation: $0.00
Contractor Company:
Contractor Name: AMTECH ELEVATOR SERVICES

ADJOINING PROPERTY FINDINGS

Date: **9/30/1997**
Permit Type:
Description: **No Plan Check REMOVE AND REPLACE DAMANGED 110 WINDOWS (SAME SIZE)**

Permit Description: **Bldg-Alter/Repair**
Work Class:
Proposed Use: Apartment Apartment
Permit Number: 970161000022465
Status:
Valuation: $10,000.00
Contractor Company:
Contractor Name: GONZALEZ CONSTRUCTION

Date: **7/15/1997**
Permit Type:
Description: **No Plan Check 70 AMP SUB-PANEL, 70 AMP DISCONNECT BRKR & 12 CIRCUITS**

Permit Description: **Electrical**
Work Class:
Proposed Use: Commercial
Permit Number: 970412000010598
Status:
Valuation: $0.00
Contractor Company:
Contractor Name: MR GOODVOLT ELECT CO

519 S WESTMORELAND AVE

Date: **10/3/2018**
Permit Type:
Description:

Permit Description: **Plumbing**
Work Class:
Proposed Use: Apartment
Permit Number: 180429000023869
Status: Permit Finaled
Valuation: $0.00
Contractor Company:
Contractor Name: METRO RETROFITTING INC

ADJOINING PROPERTY FINDINGS

Date:	**10/17/2001**
Permit Type:	
Description:	**No Plan Check PERMIT TO APPLY HOT MOP OVERLAYER WITH BASIC FELT AND CAP SHEET**
Permit Description:	**Bldg-Alter/Repair**
Work Class:	
Proposed Use:	Apartment Apartment
Permit Number:	010161000020051
Status:	
Valuation:	$6,000.00
Contractor Company:	
Contractor Name:	ALL GOOD ROOFING CO

523 S WESTMORELAND AVE

Date:	**8/3/2022**
Permit Type:	**Mechanical**
Description:	**Replace 2 water heaters**
Permit Description:	**Plumbing**
Work Class:	
Proposed Use:	Apartment
Permit Number:	220429000016031
Status:	Permit Finaled
Valuation:	$0.00
Contractor Company:	
Contractor Name:	R & R PLUMBING SERVICES

ADJOINING PROPERTY FINDINGS

Date:	**7/16/2020**
Permit Type:	**Building**
Description:	**Re-roof with Class A or B material weighing less than 6 pounds per sq. ft. over existing solid sheathing ___80___Squares. Class A roof covering is required within Very High Fire Hazard Severity Zone (VHFHSZ). For residential roof replacement > 50% of the total roof area, apply Cool Roof Product labeled and certified by Cool Roof Rating Council (CRRC). Cool Roof may be required for non-residential buildings per Title 24, Part 6, Section 141.0(b) 2B.**
Permit Description:	**Bldg-Alter/Repair**
Work Class:	
Proposed Use:	Apartment Apartment
Permit Number:	200163000016885
Status:	Issued
Valuation:	$31,000.00
Contractor Company:	
Contractor Name:	S B R INC

Date:	**10/3/2018**
Permit Type:	
Description:	
Permit Description:	**Plumbing**
Work Class:	
Proposed Use:	Apartment
Permit Number:	180429000023870
Status:	Permit Finaled
Valuation:	$0.00
Contractor Company:	
Contractor Name:	METRO RETROFITTING INC

ADJOINING PROPERTY FINDINGS

Date:	**3/18/2013**
Permit Type:	
Description:	**No Plan Check Replace governor ropes**
Permit Description:	**Elevator**
Work Class:	
Proposed Use:	Apartment
Permit Number:	130469000000364
Status:	
Valuation:	$0.00
Contractor Company:	
Contractor Name:	GOLDEN STATE ELEVATOR SERVICE INC

Date:	**3/24/2009**
Permit Type:	
Description:	**No Plan Check "N: LOCKS, NEW CAM (INVESTIGATION FEE INCLUDED).**
Permit Description:	**Elevator**
Work Class:	
Proposed Use:	Apartment
Permit Number:	090469100000390
Status:	
Valuation:	$0.00
Contractor Company:	
Contractor Name:	GOLDEN STATE ELEVATOR SERVICE INC

Date:	**5/31/2006**
Permit Type:	
Description:	**No Plan Check INSTALLATION OF ONE 3 PHASE 400 AMP SERVICE AND THREE 100 AMP SUBPANELS.**
Permit Description:	**Electrical**
Work Class:	
Proposed Use:	Apartment
Permit Number:	060411000013008
Status:	
Valuation:	$0.00
Contractor Company:	
Contractor Name:	M A ELECTRIC

ADJOINING PROPERTY FINDINGS

Date: **12/14/2005**
Permit Type:
Description: **No Plan Check REWIRE ENTIRE BUILDING.**

Permit Description: **Electrical**
Work Class:
Proposed Use: Apartment
Permit Number: 050411000030353
Status:
Valuation: $0.00
Contractor Company:
Contractor Name: M A ELECTRIC

Date: **1/31/2003**
Permit Type:
Description: **No Plan Check REPLACE 100 GALLON WATER HEATER.**

Permit Description: **Plumbing**
Work Class:
Proposed Use: Apartment
Permit Number: 030422000003345
Status:
Valuation: $0.00
Contractor Company:
Contractor Name: NORMCO APPLIANCE SERVICE

Date: **6/28/2002**
Permit Type:
Description: **No Plan Check REPLACEMENT OF GOVERNOR ROPE (MANILA)**

Permit Description: **Elevator**
Work Class:
Proposed Use: Commercial
Permit Number: 020461000000704
Status:
Valuation: $0.00
Contractor Company:
Contractor Name: OLIVER & WILLIAMS ELEVATOR COMPANY

ADJOINING PROPERTY FINDINGS

Date:	**2/8/1999**
Permit Type:	
Description:	**No Plan Check INSTALL SMOKE DETECTOR IN LAUNDRY ROOM**
Permit Description:	**Electrical**
Work Class:	
Proposed Use:	Commercial
Permit Number:	990412000002381
Status:	
Valuation:	$0.00
Contractor Company:	
Contractor Name:	ECHO ELECTRIC CO

530 S WESTMORELAND AVE

Date:	**8/18/2022**
Permit Type:	**Electrical**
Description:	**outside lights - 520 westmoreland**
Permit Description:	**Electrical**
Work Class:	
Proposed Use:	Commercial
Permit Number:	220419000040273
Status:	Permit Finaled
Valuation:	$0.00
Contractor Company:	
Contractor Name:	JOVI ELECTRIC LLC

ADJOINING PROPERTY FINDINGS

Date:	**3/4/2003**
Permit Type:	
Description:	**Plan Check PROPOSED USE OF LAND FOR PARKING LOT. THIS PARKING IS FOR OFFSITE PARKING FOR THE CHANGE OF USE AT 3000 W. 6TH ST. (03016-70K-00590) 26 SPACES TO BE PROVIDED. THIS IS THE AMOUNT REQUIRED FOR THE PROPOSED CHANGE OF USE. AN OFFSITE AFFIDAVIT TO BE RECORDED PRIOR TO PERMIT ISSUANCE**
Permit Description:	**Nonbldg-New**
Work Class:	
Proposed Use:	Commercial
Permit Number:	030201000000164
Status:	
Valuation:	$20,000.00
Contractor Company:	
Contractor Name:	

533 S WESTMORELAND AVE

Date:	**3/5/2025**
Permit Type:	**Mechanical**
Description:	**SUPPLEMENTAL PERMIT TO 25042-10000-02679 TO ADD WORK: 2 FIXTURE REPIPE AND (1) STORAGE TANK**
Permit Description:	**Plumbing**
Work Class:	
Proposed Use:	Apartment
Permit Number:	250421000102679
Status:	Permit Finaled
Valuation:	$0.00
Contractor Company:	
Contractor Name:	

ADJOINING PROPERTY FINDINGS

Date:	**2/20/2025**
Permit Type:	**Mechanical**
Description:	**Replacement of w/h expansion tank, 2 shut off valves, 2 new stub outs, new shower valve, circulation pumps**
Permit Description:	**Plumbing**
Work Class:	
Proposed Use:	Apartment
Permit Number:	250421000002679
Status:	Permit Finaled
Valuation:	$0.00
Contractor Company:	
Contractor Name:	

Date:	**12/20/2018**
Permit Type:	
Description:	
Permit Description:	**Electrical**
Work Class:	
Proposed Use:	Apartment
Permit Number:	180419000048433
Status:	Permit Finaled
Valuation:	$0.00
Contractor Company:	
Contractor Name:	ALL ELECTRICAL SOLUTIONS

Date:	**5/1/2006**
Permit Type:	
Description:	**No Plan Check COPPER REPIPE.**
Permit Description:	**Plumbing**
Work Class:	
Proposed Use:	Apartment
Permit Number:	060423000009752
Status:	
Valuation:	$0.00
Contractor Company:	
Contractor Name:	SUPERIOR 1 PLUMBING INC

ADJOINING PROPERTY FINDINGS

Date:	**2/7/2003**
Permit Type:	
Description:	**No Plan Check Installed new 200 AMPs service entrance conductor and conduit with waterproof overhead.**
Permit Description:	**Electrical**
Work Class:	
Proposed Use:	Commercial
Permit Number:	030419000002725
Status:	
Valuation:	$0.00
Contractor Company:	
Contractor Name:	SHAFERMAN LEO

Date:	**6/5/1998**
Permit Type:	
Description:	**No Plan Check INSTALL 28 METER SOKETS**
Permit Description:	**Electrical**
Work Class:	
Proposed Use:	Commercial
Permit Number:	980411000010877
Status:	
Valuation:	$0.00
Contractor Company:	
Contractor Name:	STEBBINS ELECTRIC

ADJOINING PROPERTY FINDINGS

534 S WESTMORELAND AVE

Date:	**11/3/2009**
Permit Type:	
Description:	**No Plan Check INSTALL NEW TOILETS AND URINALS (DO NOT INSPECT - SEE APPLICATION COMMENTS)**
Permit Description:	**Plumbing**
Work Class:	
Proposed Use:	1 or 2 Family Dwelling
Permit Number:	090429000019742
Status:	
Valuation:	$0.00
Contractor Company:	
Contractor Name:	

601 S WESTMORELAND AVE

Date:	**2/15/2018**
Permit Type:	
Description:	**No Plan Check**
Permit Description:	**Electrical**
Work Class:	
Proposed Use:	Commercial
Permit Number:	180419000005870
Status:	Permit Finaled
Valuation:	$0.00
Contractor Company:	
Contractor Name:	ELEMENT RENEWABLE ENERGY INC

ADJOINING PROPERTY FINDINGS

Date: **1/25/2018**
Permit Type:
Description: **No Plan Check**

Permit Description: **Electrical**
Work Class:
Proposed Use: Commercial
Permit Number: 180419000003035
Status: Permit Finaled
Valuation: $0.00
Contractor Company:
Contractor Name: ELEMENT RENEWABLE ENERGY INC

Date: **12/27/2017**
Permit Type:
Description: **Plan Check**

Permit Description: **Electrical**
Work Class:
Proposed Use: Commercial
Permit Number: 170411000046304
Status: Issued
Valuation: $0.00
Contractor Company:
Contractor Name: ELEMENT RENEWABLE ENERGY INC

Date: **5/9/2017**
Permit Type:
Description: **No Plan Check**

Permit Description: **Electrical**
Work Class:
Proposed Use: Commercial
Permit Number: 170419000015269
Status: Permit Finaled
Valuation: $0.00
Contractor Company:
Contractor Name: BRENNAN ELECTRICAL INC

ADJOINING PROPERTY FINDINGS

Date:	**7/27/2001**
Permit Type:	
Description:	**No Plan Check REAR SECTION ONLY-REMOVE B/U ROOF AND INSTALL BUILT ROOF AROUND AC UNITS-10SQRS.**
Permit Description:	**Bldg-Alter/Repair**
Work Class:	
Proposed Use:	Commercial Misc. Bldg or Structure
Permit Number:	010164000014134
Status:	
Valuation:	$4,500.00
Contractor Company:	
Contractor Name:	ALL-COUNTY ROOFING INC

609 S WESTMORELAND AVE

Date:	**3/9/2018**
Permit Type:	
Description:	**No Plan Check**
Permit Description:	**Plumbing**
Work Class:	
Proposed Use:	Commercial
Permit Number:	180429000006017
Status:	Issued
Valuation:	$0.00
Contractor Company:	
Contractor Name:	AMGREEN SOLUTIONS INC, AMGREEN SOLAR ELECTRIC

ADJOINING PROPERTY FINDINGS

Date: **3/13/2014**
Permit Type:
Description: **No Plan Check INSTALL NEW FIRE ALARM AND MONITORING S STEM**

Permit Description: **Electrical**
Work Class:
Proposed Use: Commercial
Permit Number: 140411000006398
Status:
Valuation: $0.00
Contractor Company:
Contractor Name: R / R ELECTRIC & FIRE PROTECTION SYSTEMS

Date: **2/19/2014**
Permit Type:
Description: **No Plan Check INSTALL (3) NEW LINE SWITCHES, (3) NEW FIs & (3) FANS. RELOCATE (15) PLUGS. 1 OF 2 W/ #14044-10000-01561.**

Permit Description: **Electrical**
Work Class:
Proposed Use: Commercial
Permit Number: 140411000004580
Status:
Valuation: $0.00
Contractor Company:
Contractor Name: TIFFANYS CONSTRUCTION GENERAL BUILDING CORPORATION

Date: **2/19/2014**
Permit Type:
Description: **No Plan Check (N) CIRCUITS (NO LIGHTING)**

Permit Description: **Electrical**
Work Class:
Proposed Use: Commercial
Permit Number: 140412000004156
Status:
Valuation: $0.00
Contractor Company:
Contractor Name: TIFFANYS CONSTRUCTION GENERAL BUILDING CORPORATION

ADJOINING PROPERTY FINDINGS

Date: **2/19/2014**
Permit Type:
Description: **No Plan Check INSTALL (3) FANS. 2 OF 2 W/ # 14041-100 -04580.**

Permit Description: **HVAC**
Work Class:
Proposed Use: Commercial
Permit Number: 140441000001561
Status:
Valuation: $0.00
Contractor Company:
Contractor Name: TIFFANYS CONSTRUCTION GENERAL BUILDING CORPORATION

Date: **2/13/2014**
Permit Type:
Description: **Plan Check ADD THREE BATHROOMS TO EXISTING DAYCARE BUILDING. EXISTING 1" WATER METER. NEW 1 1/4" PRV.**

Permit Description: **Plumbing**
Work Class:
Proposed Use: Commercial
Permit Number: 140422000002693
Status:
Valuation: $0.00
Contractor Company:
Contractor Name: TIFFANYS CONSTRUCTION GENERAL BUILDING CORPORATION

C.O. Issued Date: **6/10/2014**
Date: **1/21/2014**
Permit Type:
Description: **Plan Check CHANG OF USE AND TENANT IMPROVEMENT ON ST FLOOR FROM OFFICE TO DAYCARE FACILITY (26 CHILDREN, 2 1/2 TO 6 YEAR-OLD)**

Permit Description: **Bldg-Alter/Repair**
Work Class:
Proposed Use: Commercial Office School
Permit Number: 130161000019145
Status:
Valuation: $65,000.00
Contractor Company:
Contractor Name: TIFFANYS CONSTRUCTION GENERAL BUILDING CORPORATION

ADJOINING PROPERTY FINDINGS

Date:	**4/17/2013**
Permit Type:	
Description:	**No Plan Check SUPPLEMENTAL TO PERMIT #12044-20000-0370 7 FOR ADDITIONAL WORK.**
Permit Description:	**HVAC**
Work Class:	
Proposed Use:	Commercial
Permit Number:	120441000203707
Status:	
Valuation:	$0.00
Contractor Company:	
Contractor Name:	TIFFANYS CONSTRUCTION GENERAL BUILDING CORPORATION

Date:	**2/20/2013**
Permit Type:	
Description:	**Plan Check NO FEE DEPT ERROR: SUPPLEMENTAL PERMIT TO 11016-10000-12389 TO CORRECT THE USE CODE FROM EXISTING (RESTAURANT, OFFICE) TO EXISTING OFFICE ONLY. SEE COMMENTS FOR MORE INFORMATION.**
Permit Description:	**Bldg-Alter/Repair**
Work Class:	
Proposed Use:	Commercial Office
Permit Number:	110162000212389
Status:	
Valuation:	$0.00
Contractor Company:	
Contractor Name:	TIFFANYS CONSTRUCTION GENERAL BUILDING CORPORATION

ADJOINING PROPERTY FINDINGS

Date:	**8/30/2012**
Permit Type:	
Description:	**Plan Check SUPPLEMENTAL TO PERMIT NO. 11016-10000-1 2389: PROVIDE CALCULATION FOR UNDER FLOOR AND ATTIC VENTILATION; CORRECT YARD SETBACK DIMENSION PER FIELD FINDING; ADD NEW STRINGERS TO (E) STAIRWAY; SHOW (E) FOOTING; REPLACE (E) BEAM WITH NEW 4 X 14 ON 2ND FLOOR FRAMING; AND ADD NEW COLUMN AND NEW CONNECTOR.**
Permit Description:	**Bldg-Alter/Repair**
Work Class:	
Proposed Use:	Commercial Office
Permit Number:	110161000112389
Status:	
Valuation:	$501.00
Contractor Company:	
Contractor Name:	TIFFANYS CONSTRUCTION GENERAL BUILDING CORPORATION

Date:	**8/15/2012**
Permit Type:	
Description:	**No Plan Check SUPPLEMENTAL PERMIT TO COLLECT FEES FOR ONE ADDITIONAL INSPECTION FOR PERMIT # 12042-20000-06594, CORRECTION NOTICE DATED 7/24/2012. THIS PERMIT DOES NOT AUTHORIZE ANY ADDITIONAL WORK OR EXTEND THE EXPIRATION DATE OF THE ORIGINAL PERMIT.**
Permit Description:	**Plumbing**
Work Class:	
Proposed Use:	Commercial
Permit Number:	120422000206594
Status:	
Valuation:	$0.00
Contractor Company:	
Contractor Name:	TIFFANYS CONSTRUCTION GENERAL BUILDING CORPORATION

ADJOINING PROPERTY FINDINGS

Date:	**8/13/2012**
Permit Type:	
Description:	**No Plan Check SUP. PERMIT TO 12042-20000-06594 TO ADD EXTRA TRIP FEE. PER INSPECTION CORRECTION. 15291 Code Enforcement Bureau's Citywide Nuisance Abatement Program has issued an order. This parcel is eligible for issuance of a 30 day time limit permit (including Building, Electrical, HVAC and Plumbing) with a work description as follow. "COMPLY WITH DEPARTMENT ORDER effective date 07/05/2010. PERMIT WILL EXPIR**
Permit Description:	**Plumbing**
Work Class:	
Proposed Use:	Commercial
Permit Number:	120422000106594
Status:	
Valuation:	$0.00
Contractor Company:	
Contractor Name:	TIFFANYS CONSTRUCTION GENERAL BUILDING CORPORATION

Date:	**7/18/2012**
Permit Type:	
Description:	**No Plan Check Re-roof with Class A or B material weigh ing less than 6 pound per sq. ft.**
Permit Description:	**Bldg-Alter/Repair**
Work Class:	
Proposed Use:	Commercial Office
Permit Number:	120162000013857
Status:	
Valuation:	$4,500.00
Contractor Company:	
Contractor Name:	TIFFANYS CONSTRUCTION GENERAL BUILDING CORPORATION

ADJOINING PROPERTY FINDINGS

Date:	**7/12/2012**
Permit Type:	
Description:	**No Plan Check supplemental permit to permit #12044-200 -037087 for (1) new 3 ton a/c unit**
Permit Description:	**HVAC**
Work Class:	
Proposed Use:	Commercial
Permit Number:	120442000103707
Status:	
Valuation:	$0.00
Contractor Company:	
Contractor Name:	TIFFANYS CONSTRUCTION GENERAL BUILDING CORPORATION

Date:	**4/11/2012**
Permit Type:	
Description:	**Plan Check STRUCTURAL AND INTERIOR ALTERATION TO EX ISTING 2 STORY COMMERCIAL BLDG; NEW WALLS, STAIRS, SUSPENDED CEILINGS, FIXTURES, FINISHES, AND RELATED MILLWORKS; ADD NEW EXTERIOR ATTACHED ACCESSIBLE RAMP; COMPLY WITH DEPARTMENT ORDER effective date 07/05/2010. PERMIT WILL EXPIRE 30 DAYS FROM ISSUANCE DATE.**
Permit Description:	**Bldg-Alter/Repair**
Work Class:	
Proposed Use:	Commercial Office
Permit Number:	110161000012389
Status:	
Valuation:	$350,000.00
Contractor Company:	
Contractor Name:	TIFFANYS CONSTRUCTION GENERAL BUILDING CORPORATION

ADJOINING PROPERTY FINDINGS

Date:	**4/11/2012**
Permit Type:	
Description:	**Plan Check NEW TRASH ENCLOSURE; BLOCK WALL MAX. HE IGHT IS 5 FT. "COMPLY WITH DEPARTMENT ORDER effective date 07/05/2010. PERMIT WILL EXPIRE 30 DAYS FROM ISSUANCE DATE.**
Permit Description:	**Nonbldg-New**
Work Class:	
Proposed Use:	Commercial Misc. Bldg or Structure
Permit Number:	110201000002474
Status:	
Valuation:	$1,000.00
Contractor Company:	
Contractor Name:	TIFFANYS CONSTRUCTION GENERAL BUILDING CORPORATION

Date:	**4/11/2012**
Permit Type:	
Description:	**Plan Check Converting a 2 story house in to office spaces. First time tenant / change of use. Plan check is for energy and power. "COMPLY WITH DEPARTMENT ORDER effective date 07/05/2010. PERMIT WILL EXPIRE 30 DAYS FROM ISSUANCE DATE.**
Permit Description:	**Electrical**
Work Class:	
Proposed Use:	Commercial
Permit Number:	110411000013661
Status:	
Valuation:	$0.00
Contractor Company:	
Contractor Name:	TIFFANYS CONSTRUCTION GENERAL BUILDING CORPORATION

ADJOINING PROPERTY FINDINGS

Date:	**4/11/2012**
Permit Type:	
Description:	**No Plan Check REPLACE FIXTURES, REPIPE, EQ VALVE, REPL ACE WATER HEATER "COMPLY WITH DEPARTMENT ORDER effective date 07/05/2010. PERMIT WILL EXPIRE 30 DAYS FROM ISSUANCE DATE.**
Permit Description:	**Plumbing**
Work Class:	
Proposed Use:	Commercial
Permit Number:	120422000006594
Status:	
Valuation:	$0.00
Contractor Company:	
Contractor Name:	TIFFANYS CONSTRUCTION GENERAL BUILDING CORPORATION

Date:	**4/11/2012**
Permit Type:	
Description:	**No Plan Check INSTALL NEW PACKAGE UNIT (2), BATH VENTS AND REGISTERS "COMPLY WITH DEPARTMENT ORDER effective date 07/05/2010. PERMIT WILL EXPIRE 30 DAYS FROM ISSUANCE DATE.**
Permit Description:	**HVAC**
Work Class:	
Proposed Use:	Commercial
Permit Number:	120442000003707
Status:	
Valuation:	$0.00
Contractor Company:	
Contractor Name:	TIFFANYS CONSTRUCTION GENERAL BUILDING CORPORATION

ADJOINING PROPERTY FINDINGS

Date: **4/4/2008**
Permit Type:
Description: **No Plan Check SUPPLEMENTAL PERMIT FOR EXTRA TRIP**

Permit Description: **Plumbing**
Work Class:
Proposed Use: Commercial
Permit Number: 080427000200938
Status:
Valuation: $0.00
Contractor Company:
Contractor Name: NEW CENTURY BUILDERS

Date: **4/1/2008**
Permit Type:
Description: **No Plan Check SUPPLEMENTAL PERMIT FOR EXTRA TRIP**

Permit Description: **Plumbing**
Work Class:
Proposed Use: Commercial
Permit Number: 080427000100938
Status:
Valuation: $0.00
Contractor Company:
Contractor Name: NEW CENTURY BUILDERS

Date: **1/15/2008**
Permit Type:
Description: **Plan Check Change use portion of first floor (659 sq. ft) from office to cafe. New kitchen appliances installation (operate 5AM to 130 AM). No charbroiler proposed.**

Permit Description: **Bldg-Alter/Repair**
Work Class:
Proposed Use: Commercial Office Office
Permit Number: 070161000020695
Status:
Valuation: $6,000.00
Contractor Company:
Contractor Name: NEW CENTURY BUILDERS

ADJOINING PROPERTY FINDINGS

Date:	**1/15/2008**
Permit Type:	
Description:	**No Plan Check INSTALL (4) NEW SINKS, (1) WATER HEATER, (1) FLOOR SINK & DRAIN**
Permit Description:	**Plumbing**
Work Class:	
Proposed Use:	Commercial
Permit Number:	080427000000938
Status:	
Valuation:	$0.00
Contractor Company:	
Contractor Name:	NEW CENTURY BUILDERS

616 S WESTMORELAND AVE

Date:	**6/24/2020**
Permit Type:	**Mechanical**
Description:	**Starter installation**
Permit Description:	**Elevator**
Work Class:	
Proposed Use:	Apartment
Permit Number:	200469000000959
Status:	Permit Finaled
Valuation:	$0.00
Contractor Company:	
Contractor Name:	AMTECH ELEVATOR SERVICES

ADJOINING PROPERTY FINDINGS

Date:	**3/22/2007**
Permit Type:	
Description:	**No Plan Check TEAR OFF AND ASPHALT WITH FIBERGLASS CAPSHEET AND WHITE ROOF COATING.**
Permit Description:	**Bldg-Alter/Repair**
Work Class:	
Proposed Use:	Commercial Retail
Permit Number:	070161000005272
Status:	
Valuation:	$20,000.00
Contractor Company:	
Contractor Name:	L A ROOFING INC

Date:	**7/20/2004**
Permit Type:	
Description:	**No Plan Check INSTALL (2) CIRCUITS FOR IRRIGATION. (1 OF 2 W/ PERMIT #04042 -10000-21003)**
Permit Description:	**Electrical**
Work Class:	
Proposed Use:	Commercial
Permit Number:	040411000017984
Status:	
Valuation:	$0.00
Contractor Company:	
Contractor Name:	IKE CONSTRUCTION

ADJOINING PROPERTY FINDINGS

Date: **7/20/2004**
Permit Type:
Description: **No Plan Check INSTALL AUTO IRRIGATION. (2 OF 2 W/ PERMIT #04041-10000-17984)**

Permit Description: **Plumbing**
Work Class:
Proposed Use: Commercial
Permit Number: 040421000021003
Status:
Valuation: $0.00
Contractor Company:
Contractor Name: IKE CONSTRUCTION

Date: **12/10/2003**
Permit Type:
Description: **No Plan Check INSTALL BACKFLOW DEVICE**

Permit Description: **Plumbing**
Work Class:
Proposed Use: Commercial
Permit Number: 030421000038374
Status:
Valuation: $0.00
Contractor Company:
Contractor Name: P D PLUMBING

Date: **8/13/2003**
Permit Type:
Description: **No Plan Check INSTALL WATER HEATER POWER AND NEW RECEPTACLES.**

Permit Description: **Electrical**
Work Class:
Proposed Use: Commercial
Permit Number: 030411000018301
Status:
Valuation: $0.00
Contractor Company:
Contractor Name: JUNO ELECTRIC

ADJOINING PROPERTY FINDINGS

Date:	**8/6/2003**
Permit Type:	
Description:	**No Plan Check SUPPLEMENTAL PERMIT TO APPLICATION 03042-10000-01033 TO ADD (1) WATER HEATER (1) HAND SINK, REPLACE (2) LAV. (2) URINALS & CLOTHES WASHERS.**
Permit Description:	**Plumbing**
Work Class:	
Proposed Use:	Commercial
Permit Number:	030421000101033
Status:	
Valuation:	$0.00
Contractor Company:	
Contractor Name:	BLUE LINE

Date:	**7/25/2003**
Permit Type:	
Description:	**Plan Check CHANGE OF USE FROM OFFICE (& CHURCH) TO RETAIL/CAFE AND CHURCH . NEW INTERIOR WORK AND REMODELING WORK FOR RETAIL STORE APPROX. 1,974 S.F. AND CAFE APPROX. 962 S.F. AT GROUND FLOOR OF EXISTING FOUR STORY BUILDING FOR A CHURCH.**
Permit Description:	**Bldg-Alter/Repair**
Work Class:	
Proposed Use:	Commercial Office Office
Permit Number:	030161000000071
Status:	
Valuation:	$120,000.00
Contractor Company:	
Contractor Name:	

ADJOINING PROPERTY FINDINGS

Date: **7/23/2003**
Permit Type:
Description: **Plan Check HYDRO-ELECTRIC ELEVATOR.**

Permit Description: **Elevator**
Work Class:
Proposed Use: Apartment
Permit Number: 030461000000758
Status:
Valuation: $0.00
Contractor Company:
Contractor Name: NAES ACQUISITION CORPORATION

Date: **7/2/2003**
Permit Type:
Description: **No Plan Check REPLACE FIXTURES TO A.D.A REQUIREMENTS & REPIPE.**

Permit Description: **Plumbing**
Work Class:
Proposed Use: Commercial
Permit Number: 030421000020989
Status:
Valuation: $0.00
Contractor Company:
Contractor Name: BLUE LINE

Date: **4/29/2003**
Permit Type:
Description: **Plan Check TO REMOVE FROM STRCTURE INVENTORY (E) SPRINKLER SYSTEM FROM PERMIT NO. 02016-10000-10549.**

Permit Description: **Bldg-Alter/Repair**
Work Class:
Proposed Use: Commercial Office Church
Permit Number: 020161000110549
Status:
Valuation: $301.00
Contractor Company:
Contractor Name:

ADJOINING PROPERTY FINDINGS

Date: **2/11/2003**
Permit Type:
Description: **No Plan Check INSTALL A/C UNITS & DUCT WORK ON THE 2ND FLOOR.**

Permit Description: **HVAC**
Work Class:
Proposed Use: Commercial
Permit Number: 030441000001378
Status:
Valuation: $0.00
Contractor Company:
Contractor Name: KOOLER AIR CONDITIONING & HEATING

Date: **2/4/2003**
Permit Type:
Description: **Plan Check T-24 and Emergency lighting plan check only on 3rd floor of existing. Occupant load indicated as 100 by applicant.**

Permit Description: **Electrical**
Work Class:
Proposed Use: Commercial
Permit Number: 020411000011520
Status:
Valuation: $0.00
Contractor Company:
Contractor Name: POWER LINE ELECTRIC

Date: **1/10/2003**
Permit Type:
Description: **No Plan Check CAFE PLUMBING WORK**

Permit Description: **Plumbing**
Work Class:
Proposed Use: Commercial
Permit Number: 030421000001033
Status:
Valuation: $0.00
Contractor Company:
Contractor Name: BLUE LINE

ADJOINING PROPERTY FINDINGS

Date: **12/24/2002**
Permit Type:
Description: **No Plan Check INSTALL A/C UNITS & DUCT WORK ON THE 3RD FLR.**

Permit Description: **HVAC**
Work Class:
Proposed Use: Commercial
Permit Number: 020441000012386
Status:
Valuation: $0.00
Contractor Company:
Contractor Name: KOOLER AIR CONDITIONING & HEATING

Date: **12/24/2002**
Permit Type:
Description: **No Plan Check INSTALL A/C UNITS & DUCT WORK ON THE 1ST FLR.**

Permit Description: **HVAC**
Work Class:
Proposed Use: Commercial
Permit Number: 020441000012387
Status:
Valuation: $0.00
Contractor Company:
Contractor Name: KOOLER AIR CONDITIONING & HEATING

Date: **12/23/2002**
Permit Type:
Description: **No Plan Check INSTALL A/C UNITS & DUCT WORK ON THE 4TH FLR.**

Permit Description: **HVAC**
Work Class:
Proposed Use: Commercial
Permit Number: 020441000012364
Status:
Valuation: $0.00
Contractor Company:
Contractor Name: KOOLER AIR CONDITIONING & HEATING

ADJOINING PROPERTY FINDINGS

Date: **11/14/2002**
Permit Type:
Description: **Plan Check NEW T.I. WORK AND REMODELING WORK AT 2ND FLR (6268 SQ. FT.) OF (E) 4-STORY BLDG. CHANGE OF OCCUPANCY FROM EXISTING (B) OFFICE TO (A3) CHURCH ASSEMBLY**

Permit Description: **Bldg-Alter/Repair**
Work Class:
Proposed Use: Commercial Office Church
Permit Number: 020161000010549
Status:
Valuation: $120,000.00
Contractor Company:
Contractor Name:

621 S WESTMORELAND AVE

Date: **1/28/2022**
Permit Type:
Description:

Permit Description: **Electrical**
Work Class:
Proposed Use: Commercial
Permit Number: 210419000034898
Status: Refund Completed
Valuation: $0.00
Contractor Company:
Contractor Name: ELEMENT RENEWABLE ENERGY INC, CURTIS CONSTRUCTION SERVICES

ADJOINING PROPERTY FINDINGS

Date: **1/28/2022**
Permit Type:
Description:

Permit Description: **Electrical**
Work Class:
Proposed Use: Commercial
Permit Number: 210419000034899
Status: Refund Completed
Valuation: $0.00
Contractor Company:
Contractor Name: ELEMENT RENEWABLE ENERGY INC, CURTIS CONSTRUCTION SERVICES

Date: **1/28/2022**
Permit Type:
Description:

Permit Description: **Electrical**
Work Class:
Proposed Use: Commercial
Permit Number: 210419000034900
Status: Refund Completed
Valuation: $0.00
Contractor Company:
Contractor Name: ELEMENT RENEWABLE ENERGY INC, CURTIS CONSTRUCTION SERVICES

Date: **8/23/2021**
Permit Type: **Electrical**
Description: **1 for 1 replacement alteration from metal hailde/fluorescent fixture to new LED fixture.Exterior - 1 fixture1st Floor - 34 fixtures2nd Floor - 40 fixturesBasement - 1 fixture**

Permit Description: **Electrical**
Work Class:
Proposed Use: Commercial
Permit Number: 210419000034897
Status: Permit Finaled
Valuation: $0.00
Contractor Company:
Contractor Name: ELEMENT RENEWABLE ENERGY INC, CURTIS CONSTRUCTION SERVICES

ADJOINING PROPERTY FINDINGS

Date:	**11/19/2019**
Permit Type:	
Description:	**(1) NON-ILLUMINATED 2'-10"X12'4" WALL SIGN AT 7'5" ABOVE GRADE (34.9SF**
Permit Description:	**Sign**
Work Class:	
Proposed Use:	Onsite Signs
Permit Number:	190481000002830
Status:	Permit Finaled
Valuation:	$1,800.00
Contractor Company:	
Contractor Name:	DAE BAK SIGNS INC

Date:	**5/14/2014**
Permit Type:	
Description:	**No Plan Check Re-roof with Class A or B material weig ing less than 6 pound per sq. ft. Cool Roof" may be required per Title 24, Part 6, Section 149(b), labeled and certified by CRRC per Section 10-111.**
Permit Description:	**Bldg-Alter/Repair**
Work Class:	
Proposed Use:	Commercial Office
Permit Number:	140162000009175
Status:	
Valuation:	$10,000.00
Contractor Company:	
Contractor Name:	OCEAN SEVEN BUILDERS INC

ADJOINING PROPERTY FINDINGS

Date:	**1/7/2005**
Permit Type:	
Description:	**Plan Check INSTALL NEW CYLINDER, REPLACE CONTROLLER, DOOR EQUIPMENT, DOOR DETECTOR AND O.H. FEEDLINE. ELEVATOR STATE # 27050.**
Permit Description:	**Elevator**
Work Class:	
Proposed Use:	Commercial
Permit Number:	050461000000020
Status:	
Valuation:	$0.00
Contractor Company:	
Contractor Name:	AMTECH ELEVATOR SERVICES

Date:	**3/22/2002**
Permit Type:	
Description:	**No Plan Check INSTALL NEW HYDRAULLIC VALVE FOR ELEV. STATE #27050**
Permit Description:	**Elevator**
Work Class:	
Proposed Use:	Apartment
Permit Number:	020469100000323
Status:	
Valuation:	$0.00
Contractor Company:	
Contractor Name:	GOLDEN STATE ELEVATOR SERVICE

ADJOINING PROPERTY FINDINGS

SHATTO PL

500 SHATTO PL

Date:	**12/12/2017**
Permit Type:	
Description:	**No Plan Check**
Permit Description:	**Electrical**
Work Class:	
Proposed Use:	Commercial
Permit Number:	170419000044560
Status:	Permit Finaled
Valuation:	$0.00
Contractor Company:	
Contractor Name:	HERZOG M B ELECTRIC INC

Date:	**11/21/2017**
Permit Type:	
Description:	**No Plan Check**
Permit Description:	**Elevator**
Work Class:	
Proposed Use:	Commercial
Permit Number:	170469000002434
Status:	Issued
Valuation:	$0.00
Contractor Company:	
Contractor Name:	METROPOLITAN ELEVATOR COMPANY INC

ADJOINING PROPERTY FINDINGS

Date: **10/30/2017**
Permit Type:
Description: **No Plan Check**

Permit Description: **Plumbing**
Work Class:
Proposed Use: Commercial
Permit Number: 170429000026849
Status: Issued
Valuation: $0.00
Contractor Company:
Contractor Name: AMGREEN SOLUTIONS INC, AMGREEN SOLAR ELECTRIC

Date: **10/31/2016**
Permit Type:
Description: **No Plan Check**

Permit Description: **Elevator**
Work Class:
Proposed Use: Commercial
Permit Number: 160461000001707
Status: Permit Finaled
Valuation: $0.00
Contractor Company:
Contractor Name: METROPOLITAN ELEVATOR COMPANY INC

Date: **5/5/2013**
Permit Type:
Description: **No Plan Check 5/05/2013 -- This is a TEST PERMIT -- t est permitla system post power outage.**

Permit Description: **Pressure Vessel**
Work Class:
Proposed Use: Commercial
Permit Number: 130459000000112
Status:
Valuation: $0.00
Contractor Company:
Contractor Name: KONE INC

ADJOINING PROPERTY FINDINGS

Date:	**11/8/2012**
Permit Type:	
Description:	**Plan Check PROPOSED NON-ILLUMINATED INDIVIDUAL CHAN NEL LETTER WALL SIGN WITH LOGO, 1'-4.5" X 18'-10" (25.9 SQ FT) "WORLD MISSION UNIVERSITY" , 3'-9" DIAMTER LOGO (11 SQ FT) "WMU".**
Permit Description:	**Sign**
Work Class:	
Proposed Use:	Onsite Signs
Permit Number:	120481000002646
Status:	
Valuation:	$2,080.00
Contractor Company:	
Contractor Name:	KIM BON JUN INC

Date:	**8/18/2010**
Permit Type:	
Description:	**No Plan Check SUPPLEMENTAL PERMIT TO 10041-10000-15554 FOR (5) NEW CIRCUITS.**
Permit Description:	**Electrical**
Work Class:	
Proposed Use:	Commercial
Permit Number:	100411000115554
Status:	
Valuation:	$0.00
Contractor Company:	
Contractor Name:	DOOMO DEVELOPMENT

ADJOINING PROPERTY FINDINGS

Date:	**8/18/2010**
Permit Type:	
Description:	**No Plan Check SUPPLEMENTAL PERMIT TO 10042-10000-13494 FOR (1) THERMAL EXPANSION TANK.**
Permit Description:	**Plumbing**
Work Class:	
Proposed Use:	Commercial
Permit Number:	100421000113494
Status:	
Valuation:	$0.00
Contractor Company:	
Contractor Name:	DOOMO DEVELOPMENT

Date:	**8/10/2010**
Permit Type:	
Description:	**No Plan Check REMOVE (4) OUTLETS @ WALL OPENING AREA & PUT (4) NEW OUTLETS @ KITCHEN AREA. 2 OF 2 W/ #10042-10000-13494.**
Permit Description:	**Electrical**
Work Class:	
Proposed Use:	Commercial
Permit Number:	100411000015554
Status:	
Valuation:	$0.00
Contractor Company:	
Contractor Name:	DOOMO DEVELOPMENT

ADJOINING PROPERTY FINDINGS

Date:	**8/10/2010**
Permit Type:	
Description:	**No Plan Check NEW HAND SINK, MOP SINK, 3-COMP SINK, PREP SINK & ELECTRIC WATER HEATER. 1 OF 2 W/ #10041-10000-15554.**
Permit Description:	**Plumbing**
Work Class:	
Proposed Use:	Commercial
Permit Number:	100421000013494
Status:	
Valuation:	$0.00
Contractor Company:	
Contractor Name:	DOOMO DEVELOPMENT

Date:	**8/9/2010**
Permit Type:	
Description:	**Plan Check TO CHANGE PORTION OF BUILDING FROM OFFICE USE TO RESTAURANT . ADDITIONAL PARKING NOT REQUIRED; ENTERPRISE ZONE**
Permit Description:	**Bldg-Alter/Repair**
Work Class:	
Proposed Use:	Commercial Office Restaurant
Permit Number:	100161000007640
Status:	
Valuation:	$10,000.00
Contractor Company:	
Contractor Name:	DOOMO DEVELOPMENT

Date:	**10/21/2009**
Permit Type:	
Description:	**No Plan Check Replace hoist ropes 5130307555**
Permit Description:	**Elevator**
Work Class:	
Proposed Use:	Commercial
Permit Number:	090469000001399
Status:	
Valuation:	$0.00
Contractor Company:	
Contractor Name:	SCHINDLER ELEVATOR CORPORATION

ADJOINING PROPERTY FINDINGS

Date: **10/12/2009**
Permit Type:
Description: **No Plan Check Replace hoist ropes 5130307091**

Permit Description: **Elevator**
Work Class:
Proposed Use: Commercial
Permit Number: 090469000001344
Status:
Valuation: $0.00
Contractor Company:
Contractor Name: SCHINDLER ELEVATOR CORPORATION

Date: **5/10/2004**
Permit Type:
Description: **No Plan Check INSTALL CEDES EDGES ON RIGHT HAND SIDE ELEVATOR.**

Permit Description: **Elevator**
Work Class:
Proposed Use: Commercial
Permit Number: 040461000000445
Status:
Valuation: $0.00
Contractor Company:
Contractor Name: SCHINDLER ELEVATOR CORPORATION

Date: **7/21/2003**
Permit Type:
Description: **No Plan Check T.I. (2) SMOKE DETECTORS ON 5TH & 6TH FLR. SUPPL. PERMIT FROM ORIGINAL PERMIT 03041-10000-04541.**

Permit Description: **Electrical**
Work Class:
Proposed Use: Commercial
Permit Number: 030411000104541
Status:
Valuation: $0.00
Contractor Company:
Contractor Name: HI-TEK ELECTRIC

ADJOINING PROPERTY FINDINGS

Date:	**7/16/2003**
Permit Type:	
Description:	**No Plan Check (COMPLY WITH DEPARTMENT ORDER EFFECTIVE DATE 6/30/03. PERMIT WILL EXPIRE 30 DAYS FROM ISSUANCE DATE) INSTALL NEW FLOOR DRAIN**
Permit Description:	**Plumbing**
Work Class:	
Proposed Use:	Commercial
Permit Number:	030421000022419
Status:	
Valuation:	$0.00
Contractor Company:	
Contractor Name:	HAI IN PLUMBING

Date:	**6/26/2003**
Permit Type:	
Description:	**Plan Check TENANT IMPROVEMENT ON THE 5TH AND 6TH FLOORS: (N) INTERIOR NON-BEARING WALLS AND CEILING GRID SYSTEMS. CREATE (N) TENANT SPACES. PLAN CHK IS FOR TITLE 24 AND 1 EA EMERGENCY CKT**
Permit Description:	**Electrical**
Work Class:	
Proposed Use:	Commercial
Permit Number:	030411000010684
Status:	
Valuation:	$0.00
Contractor Company:	
Contractor Name:	HI-TEK ELECTRIC

ADJOINING PROPERTY FINDINGS

Date: **6/6/2003**
Permit Type:
Description: **No Plan Check INSIDE WIRING FOR VOICE & DATA.**

Permit Description: **Electrical**
Work Class:
Proposed Use: Commercial
Permit Number: 030411000012398
Status:
Valuation: $0.00
Contractor Company:
Contractor Name: OH MIN SEOK

Date: **5/8/2003**
Permit Type:
Description: **No Plan Check LEFT HAND ELEVATOR, INSTALL CEDES EDGES (510-45859)**

Permit Description: **Elevator**
Work Class:
Proposed Use: Commercial
Permit Number: 030461000000474
Status:
Valuation: $0.00
Contractor Company:
Contractor Name: SCHINDLER ELEVATOR CORPORATION

Date: **4/30/2003**
Permit Type:
Description: **No Plan Check NEW A/C UNITS AND RELOCATE (4) UNITS AND DUCT WORK.**

Permit Description: **HVAC**
Work Class:
Proposed Use: Commercial
Permit Number: 030441000004033
Status:
Valuation: $0.00
Contractor Company:
Contractor Name: C H AIR SYSTEMS CO

ADJOINING PROPERTY FINDINGS

Date:	**4/16/2003**
Permit Type:	
Description:	**Plan Check TENANT IMPROVEMENT ON THE 5TH AND 6TH FLOORS: (N) INTERIOR NON-BEARING WALLS AND CEILING GRID SYSTEMS. CREATE (N) TENANT SPACES. PLAN CHK IS FOR TITLE 24 AND 10 EA EMERGENCY CKTS**
Permit Description:	**Electrical**
Work Class:	
Proposed Use:	Commercial
Permit Number:	030411000004541
Status:	
Valuation:	$0.00
Contractor Company:	
Contractor Name:	HI-TEK ELECTRIC

Date:	**4/10/2003**
Permit Type:	
Description:	**No Plan Check MAKE NEW BATHROOM-PLUMBING WORK**
Permit Description:	**Plumbing**
Work Class:	
Proposed Use:	Commercial
Permit Number:	030421000011514
Status:	
Valuation:	$0.00
Contractor Company:	
Contractor Name:	HAI IN PLUMBING

ADJOINING PROPERTY FINDINGS

Date:	**3/11/2003**
Permit Type:	
Description:	**Plan Check TENANT IMPROVEMENT ON THE 5TH AND 6TH FLOORS: (N) INTERIOR NON-BEARING WALLS AND CEILING GRID SYSTEMS. CREATE (N) TENANT SPACES.**
Permit Description:	**Bldg-Alter/Repair**
Work Class:	
Proposed Use:	Commercial Office
Permit Number:	030161000003014
Status:	
Valuation:	$160,000.00
Contractor Company:	
Contractor Name:	O H CONSTRUCTION

Date:	**2/25/2003**
Permit Type:	
Description:	**Plan Check EARLY START PERMIT TO REMOVE ALL NON-BEARING WALLS & SUSPENDED CEILING ON 5TH & 6TH FLOORS. STAIRS SHAFT TO REMAIN.**
Permit Description:	**Bldg-Alter/Repair**
Work Class:	
Proposed Use:	Commercial Office
Permit Number:	030161000003518
Status:	
Valuation:	$15,000.00
Contractor Company:	
Contractor Name:	O H CONSTRUCTION

ADJOINING PROPERTY FINDINGS

Date: **11/22/2002**
Permit Type:
Description: **No Plan Check SUPPLEMENTAL PERMIT FOR 02042-10000-20760; EXTRA TRIP**

Permit Description: **Plumbing**
Work Class:
Proposed Use: Commercial
Permit Number: 020421000320760
Status:
Valuation: $0.00
Contractor Company:
Contractor Name: YANG JIANPING

Date: **11/8/2002**
Permit Type:
Description: **No Plan Check SUPPLEMENTAL PERMIT TO #02042-10000-20760. PERMIT FOR (1) EXTRA TRIP.**

Permit Description: **Plumbing**
Work Class:
Proposed Use: Commercial
Permit Number: 020421000220760
Status:
Valuation: $0.00
Contractor Company:
Contractor Name: YANG JIANPING

Date: **10/22/2002**
Permit Type:
Description: **No Plan Check SUPPLEMENTAL PERMIT TO #02044-10000-09464. PERMIT TO ADD (54) INLETS/OUTLETS.**

Permit Description: **HVAC**
Work Class:
Proposed Use: Commercial
Permit Number: 020441000109464
Status:
Valuation: $0.00
Contractor Company:
Contractor Name: YANG JIANPING

ADJOINING PROPERTY FINDINGS

Date: **9/30/2002**
Permit Type:
Description: **No Plan Check SUPPLEMENTAL PERMIT FOR 02042-10000-20760; EXTRA TRIP**

Permit Description: **Plumbing**
Work Class:
Proposed Use: Commercial
Permit Number: 020421000120760
Status:
Valuation: $0.00
Contractor Company:
Contractor Name: YANG JIANPING

Date: **9/30/2002**
Permit Type:
Description: **No Plan Check DUCT WORK/REMODEL; PRIOR PLUMBING PULD**

Permit Description: **HVAC**
Work Class:
Proposed Use: Commercial
Permit Number: 020441000009464
Status:
Valuation: $0.00
Contractor Company:
Contractor Name: YANG JIANPING

Date: **9/9/2002**
Permit Type:
Description: **No Plan Check 5 SMOKE DAMPERS.**

Permit Description: **HVAC**
Work Class:
Proposed Use: Commercial
Permit Number: 020441000008707
Status:
Valuation: $0.00
Contractor Company:
Contractor Name: AIR CARE MECHANICAL

ADJOINING PROPERTY FINDINGS

Date: **8/30/2002**
Permit Type:
Description: **Plan Check T-24 only lighting plan check only in suite 300 of the building.**

Permit Description: **Electrical**
Work Class:
Proposed Use: Commercial
Permit Number: 020411000019098
Status:
Valuation: $0.00
Contractor Company:
Contractor Name: YANG JIANPING

Date: **8/14/2002**
Permit Type:
Description: **No Plan Check INSTALL NEW RECEPTACLES, SWITCHES, AND LIGHT FIXTURES**

Permit Description: **Electrical**
Work Class:
Proposed Use: Commercial
Permit Number: 020411000017926
Status:
Valuation: $0.00
Contractor Company:
Contractor Name: POWER LINE ELECTRIC INC

Date: **8/14/2002**
Permit Type:
Description: **No Plan Check REPLACE AND INSTALL NEW FIXTURES**

Permit Description: **Plumbing**
Work Class:
Proposed Use: Commercial
Permit Number: 020421000023916
Status:
Valuation: $0.00
Contractor Company:
Contractor Name: BLUE LINE

ADJOINING PROPERTY FINDINGS

Date:	**8/9/2002**
Permit Type:	
Description:	**Plan Check MINOR T.I. (NON-STRUCTURAL 2767 SF. OFFICE SPACE). NO NEW CEILING WORK.**
Permit Description:	**Bldg-Alter/Repair**
Work Class:	
Proposed Use:	Commercial Office
Permit Number:	020161000015440
Status:	
Valuation:	$20,000.00
Contractor Company:	
Contractor Name:	

Date:	**7/23/2002**
Permit Type:	
Description:	**No Plan Check INTERIOR NON STRUCTURAL REMO, INSTALL NEW PLUMBING FIXTURES.**
Permit Description:	**Plumbing**
Work Class:	
Proposed Use:	Commercial
Permit Number:	020421000020760
Status:	
Valuation:	$0.00
Contractor Company:	
Contractor Name:	YANG JIANPING

ADJOINING PROPERTY FINDINGS

Date:	**6/26/2002**
Permit Type:	
Description:	**Plan Check CONSTRUCT 1-HOUR CORRIDOR, ADD WON DOOR TO ELEVATOR DOOR, MODIFY (E) RESTROOMS TO FULLY COMPLY WITH H.C.**
Permit Description:	**Bldg-Alter/Repair**
Work Class:	
Proposed Use:	Commercial Office
Permit Number:	020161000005410
Status:	
Valuation:	$45,000.00
Contractor Company:	
Contractor Name:	TSAI DEVELOPMENT AND CONSTRUCTION CO

Date:	**4/4/2002**
Permit Type:	
Description:	**Plan Check T.I. -ADD NONBEARING WALLS TO CREATE OFFICE SPACES - STE 300, TOTAL 7,000 SF. CONVERT IRRG. PORTION 56.5'X 61.75' (3064 SQ.FT) TO A3 OCCUPANCY.**
Permit Description:	**Bldg-Alter/Repair**
Work Class:	
Proposed Use:	Commercial Office
Permit Number:	020161000005412
Status:	
Valuation:	$220,000.00
Contractor Company:	
Contractor Name:	YANG JIANPING

ADJOINING PROPERTY FINDINGS

Date: **9/15/2000**
Permit Type:
Description: **No Plan Check SUPPLEMENTAL PERMIT TO 00041*10000*15246, EXTRA TRIP NEEDED.**

Permit Description: **Electrical**
Work Class:
Proposed Use: Commercial
Permit Number: 000411000115246
Status:
Valuation: $0.00
Contractor Company:
Contractor Name: FREEMAN - KAA

Date: **7/27/2000**
Permit Type:
Description: **No Plan Check POWER TO PRE-FABRICATED EQUIPMENT ROOM TO BE LOCATED ON EXIST. BLDG. ROOF.**

Permit Description: **Electrical**
Work Class:
Proposed Use: Commercial
Permit Number: 000411000015246
Status:
Valuation: $0.00
Contractor Company:
Contractor Name: FREEMAN - KAA

Date: **7/27/2000**
Permit Type:
Description: **No Plan Check PROVIDE 2 WALL MOUNTED A/C UNITS FOR EQUIPMENT ROOM.**

Permit Description: **HVAC**
Work Class:
Proposed Use: Commercial
Permit Number: 000441000006317
Status:
Valuation: $0.00
Contractor Company:
Contractor Name: FREEMAN - KAA

ADJOINING PROPERTY FINDINGS

Date:	**7/26/2000**
Permit Type:	
Description:	**No Plan Check PERMIT FOR SMOKE DETECTOR TEST.**
Permit Description:	**HVAC**
Work Class:	
Proposed Use:	Commercial
Permit Number:	000442000006252
Status:	
Valuation:	$0.00
Contractor Company:	
Contractor Name:	FREEMAN - KAA

Date:	**7/19/2000**
Permit Type:	
Description:	**Plan Check (P) 3 sectors with 4 antennas per sector. Sector A and C shall be concealed behind a screen; Sector B shall be mounted to the walls of an (e) penthouse. (P) 10 x 20 enclosure at roof level (10' above roof elevation) to house telcom. equipment.**
Permit Description:	**Bldg-Alter/Repair**
Work Class:	
Proposed Use:	Commercial Public Utilities
Permit Number:	000161000009184
Status:	
Valuation:	$85,000.00
Contractor Company:	
Contractor Name:	FREEMAN - KAA

ADJOINING PROPERTY FINDINGS

Date: **12/7/1999**
Permit Type:
Description: **No Plan Check 6 BRANCH CIRCUITS.**

Permit Description: **Electrical**
Work Class:
Proposed Use: Commercial
Permit Number: 990411000024038
Status:
Valuation: $0.00
Contractor Company:
Contractor Name: EASTERN ELECTRIC

Date: **6/28/1999**
Permit Type:
Description: **No Plan Check INSTALLING COMMUNICATIONS DEVICES FOR TELEPHONES AND COMPUTERS.**

Permit Description: **Electrical**
Work Class:
Proposed Use: Commercial
Permit Number: 990411000012323
Status:
Valuation: $0.00
Contractor Company:
Contractor Name:

ADJOINING PROPERTY FINDINGS

514 SHATTO PL

Date:	**5/24/2017**
Permit Type:	
Description:	**No Plan Check**
Permit Description:	**Elevator**
Work Class:	
Proposed Use:	Commercial
Permit Number:	170469000000947
Status:	Permit Finaled
Valuation:	$0.00
Contractor Company:	
Contractor Name:	THURSTON ELEVATOR CONCEPTS INC

Date:	**10/20/2015**
Permit Type:	
Description:	**No Plan Check Re-roof with Class A or B material weighing less than 6 pound per sq.**
Permit Description:	**Bldg-Alter/Repair**
Work Class:	
Proposed Use:	Commercial Office
Permit Number:	150162000022883
Status:	Issued
Valuation:	$100,000.00
Contractor Company:	
Contractor Name:	LETNER DANNY INC

ADJOINING PROPERTY FINDINGS

Date: **12/14/2011**
Permit Type:
Description: **No Plan Check Run 150 voice and data cables.**

Permit Description: **Electrical**
Work Class:
Proposed Use: Commercial
Permit Number: 110419000026633
Status:
Valuation: $0.00
Contractor Company:
Contractor Name: TELECOM

Date: **11/22/2011**
Permit Type:
Description: **No Plan Check T.I. to an existing office building. Permit for 18 new circuits.**

Permit Description: **Electrical**
Work Class:
Proposed Use: Commercial
Permit Number: 110411000025065
Status:
Valuation: $0.00
Contractor Company:
Contractor Name: ROSENDIN ELECTRIC INC

Date: **11/8/2011**
Permit Type:
Description: **No Plan Check INSTALL NEW VAV'S AND DUCT WORK FOR 3RD FLOOR REMODEL**

Permit Description: **HVAC**
Work Class:
Proposed Use: Commercial
Permit Number: 110443000013027
Status:
Valuation: $0.00
Contractor Company:
Contractor Name: BROADWAY INDUSTRIES INC

ADJOINING PROPERTY FINDINGS

Date: **10/3/2011**
Permit Type:
Description: **No Plan Check 170 Voice and data drops**

Permit Description: **Electrical**
Work Class:
Proposed Use: Commercial
Permit Number: 110419000021104
Status:
Valuation: $0.00
Contractor Company:
Contractor Name: TELECOM

Date: **9/22/2011**
Permit Type:
Description: **No Plan Check Install 2-1/2" Seismic Valve Relocate 3" Sanitary Sewer Line**

Permit Description: **Plumbing**
Work Class:
Proposed Use: Commercial
Permit Number: 110429000016813
Status:
Valuation: $0.00
Contractor Company:
Contractor Name: ALL AREA PLUMBING INC

Date: **9/21/2011**
Permit Type:
Description: **Plan Check ALTERATIONS IN OFFICE SPACES PLAN CHK IS FOR TITLE 24**

Permit Description: **Electrical**
Work Class:
Proposed Use: Commercial
Permit Number: 110411000020082
Status:
Valuation: $0.00
Contractor Company:
Contractor Name: ROSENDIN ELECTRIC INC

ADJOINING PROPERTY FINDINGS

Date: **9/16/2011**
Permit Type:
Description: **No Plan Check Conduit rough in for in-wall only**

Permit Description: **Electrical**
Work Class:
Proposed Use: Commercial
Permit Number: 110419000019750
Status:
Valuation: $0.00
Contractor Company:
Contractor Name: ROSENDIN ELECTRIC INC

Date: **9/8/2011**
Permit Type:
Description: **No Plan Check T. I. -INSTALL NEW HVAC SYSTEM.**

Permit Description: **HVAC**
Work Class:
Proposed Use: Commercial
Permit Number: 110442000010271
Status:
Valuation: $0.00
Contractor Company:
Contractor Name: BROADWAY INDUSTRIES INC

Date: **8/15/2011**
Permit Type:
Description: **Plan Check REPLACE T-BAR CEILING-LARR# 25764 (11,000 S.F.)ON 3RD FLOOR. INTERIOR WORK ONLY.**

Permit Description: **Bldg-Alter/Repair**
Work Class:
Proposed Use: Commercial Office
Permit Number: 110161000013807
Status:
Valuation: $110,000.00
Contractor Company:
Contractor Name: PLAZA CONSTRUCTION CALIFORNIA LP

ADJOINING PROPERTY FINDINGS

Date:	**8/15/2011**
Permit Type:	
Description:	**Plan Check TENANT IMPROVEMENT ON EXISTING 3RD FLOOR (4,000 SQ FT): REMOVE AND NEW INTERIOR NON-BEARING PARTITION, MILLWORK AND FINISHES.**
Permit Description:	**Bldg-Alter/Repair**
Work Class:	
Proposed Use:	Commercial Office
Permit Number:	110161000013833
Status:	
Valuation:	$140,000.00
Contractor Company:	
Contractor Name:	PLAZA CONSTRUCTION CALIFORNIA LP

Date:	**8/15/2011**
Permit Type:	
Description:	**Plan Check REPLACE T- BAR CEILING(ONLY) 9,641 SF TO (E) OFFICE BLDG.**
Permit Description:	**Bldg-Alter/Repair**
Work Class:	
Proposed Use:	Commercial Office
Permit Number:	110163000013569
Status:	
Valuation:	$40,000.00
Contractor Company:	
Contractor Name:	PLAZA CONSTRUCTION CALIFORNIA LP

ADJOINING PROPERTY FINDINGS

Date: **8/15/2011**
Permit Type:
Description: **Plan Check 1248 SF OFFICE TENANT IMPROVEMENT INCLUDES NEW PARTITION WALLS & T-BAR CEILINGS.**

Permit Description: **Bldg-Alter/Repair**
Work Class:
Proposed Use: Commercial Office
Permit Number: 110163000013580
Status:
Valuation: $55,000.00
Contractor Company:
Contractor Name: PLAZA CONSTRUCTION CALIFORNIA LP

Date: **10/17/2007**
Permit Type:
Description: **No Plan Check NEW DOOR DETECTOR FOR STATE #37703.**

Permit Description: **Elevator**
Work Class:
Proposed Use: Commercial
Permit Number: 070461000001318
Status:
Valuation: $0.00
Contractor Company:
Contractor Name: AMTECH ELEVATOR SERVICES

Date: **6/17/2003**
Permit Type:
Description: **No Plan Check Reroof with 130 sqrs BUILT UP roofing. Existing solid sheathing.**

Permit Description: **Bldg-Alter/Repair**
Work Class:
Proposed Use: Commercial Office
Permit Number: 030169000011550
Status:
Valuation: $26,000.00
Contractor Company:
Contractor Name: AMERI TECH CONSTRUCTION

ADJOINING PROPERTY FINDINGS

Date:	**6/4/2003**
Permit Type:	
Description:	**No Plan Check REPLACE HOT WATER SPACE HEATING BOILER 1,250,000 BTU. (PENTHOUSE)**
Permit Description:	**Pressure Vessel**
Work Class:	
Proposed Use:	Commercial
Permit Number:	030451000000264
Status:	
Valuation:	$0.00
Contractor Company:	
Contractor Name:	GRAYCON

Date:	**10/13/1999**
Permit Type:	
Description:	**No Plan Check NEW CASING - 4 STOP HYDRO PASS**
Permit Description:	**Elevator**
Work Class:	
Proposed Use:	Commercial
Permit Number:	990461000000777
Status:	
Valuation:	$0.00
Contractor Company:	
Contractor Name:	OLIVER & WILLIAMS ELEVATOR COMPANY

Date:	**2/8/1999**
Permit Type:	
Description:	**No Plan Check STATE # 37703 MODIFY NEW VALVE- 4 STOP HYDRO PASS.**
Permit Description:	**Elevator**
Work Class:	
Proposed Use:	Commercial
Permit Number:	990461000000108
Status:	
Valuation:	$0.00
Contractor Company:	
Contractor Name:	IMPERIAL / WESTCO ELEVATOR

ADJOINING PROPERTY FINDINGS

Date: **12/15/1998**
Permit Type:
Description: **No Plan Check INSTALLATION OF ELEV. RECALL SYSTEM.**

Permit Description: **Electrical**
Work Class:
Proposed Use: Public Safety Only
Permit Number: 980411000027343
Status:
Valuation: $0.00
Contractor Company:
Contractor Name: NATIONAL FIRE SYSTEMS AND SERVICES

Date: **11/30/1998**
Permit Type:
Description: **No Plan Check NEW CONTROLLER/FIXTURES, 4STOP HYDRO PASS, STATE#37703**

Permit Description: **Elevator**
Work Class:
Proposed Use: Commercial
Permit Number: 980461000000839
Status:
Valuation: $0.00
Contractor Company:
Contractor Name: IMPERIAL / WESTCO ELEVATOR

ADJOINING PROPERTY FINDINGS

W 5TH ST

3055 W 5TH ST

Date:	**8/26/2020**
Permit Type:	**Building**
Description:	**SUPPLEMENATL PERMIT TO 18016-10000-40903. SOFT-STORY SEISMIC RETROFIT PER LABC Chapter 93:UPDATE DETAILS. NO CHANGE TO PLOT PLAN.**
Permit Description:	**Bldg-Alter/Repair**
Work Class:	
Proposed Use:	Apartment Apartment
Permit Number:	180161000240903
Status:	Permit Finaled
Valuation:	$501.00
Contractor Company:	
Contractor Name:	CAL RETROFIT

Date:	**5/5/2020**
Permit Type:	**Building**
Description:	**SUPPLEMENTAL PERMIT FOR SOFT-STORY SEISMIC RETROFIT PER LABC Chapter 93: CHANGE OF ENGIEER OF RECORD. UPDATE DETIALS PER EXISTING CONDITIONS. NO CHANGE TO PLOT PLAN.**
Permit Description:	**Bldg-Alter/Repair**
Work Class:	
Proposed Use:	Apartment Apartment
Permit Number:	180161000140903
Status:	Permit Finaled
Valuation:	$501.00
Contractor Company:	
Contractor Name:	CAL RETROFIT

ADJOINING PROPERTY FINDINGS

Date:	**3/6/2020**
Permit Type:	**Mechanical**
Description:	**RELOCATION OF WASTE LINE PIPES DUE TO RETROFIT.**
Permit Description:	**Plumbing**
Work Class:	
Proposed Use:	Apartment
Permit Number:	200422000005647
Status:	Permit Finaled
Valuation:	$0.00
Contractor Company:	
Contractor Name:	B M PLUMBING & CONSTRUCTION INC

Date:	**1/22/2020**
Permit Type:	**Building**
Description:	**E plan 375::SOFT-STORY SEISMIC RETROFIT PER LAMC Chapter 93: Install new moment frame.**
Permit Description:	**Bldg-Alter/Repair**
Work Class:	
Proposed Use:	Apartment Apartment
Permit Number:	180161000040903
Status:	CofC Issued
Valuation:	$55,000.00
Contractor Company:	
Contractor Name:	CAL RETROFIT

Date:	**8/2/2019**
Permit Type:	
Description:	
Permit Description:	**Electrical**
Work Class:	
Proposed Use:	Apartment
Permit Number:	190411000029988
Status:	Permit Finaled
Valuation:	$0.00
Contractor Company:	
Contractor Name:	CYBERTECH ELECTRIC

ADJOINING PROPERTY FINDINGS

Date: **4/24/2018**
Permit Type:
Description: **No Plan Check**

Permit Description: **Electrical**
Work Class:
Proposed Use: Commercial
Permit Number: 180412000015094
Status: Issued
Valuation: $0.00
Contractor Company:
Contractor Name: PCS GRIDTECH LLC

Date: **12/19/2017**
Permit Type:
Description: **Plan Check PV2. ROOFMOUNTED SOLAR SYSTEM. SYSTEM SIZE: 22.44 KW**

Permit Description: **Electrical**
Work Class:
Proposed Use: Commercial
Permit Number: 170412000035667
Status: Permit Finaled
Valuation: $0.00
Contractor Company:
Contractor Name: PCS GRIDTECH LLC

Date: **3/25/2014**
Permit Type:
Description: **No Plan Check SOLID STATE STARTER INSTALLATION.**

Permit Description: **Elevator**
Work Class:
Proposed Use: Apartment
Permit Number: 140461000000445
Status:
Valuation: $0.00
Contractor Company:
Contractor Name: AMTECH ELEVATOR SERVICES

ADJOINING PROPERTY FINDINGS

Date: **1/18/2014**
Permit Type:
Description: **No Plan Check Starter Installation**

Permit Description: **Elevator**
Work Class:
Proposed Use: Apartment
Permit Number: 140469000000085
Status:
Valuation: $0.00
Contractor Company:
Contractor Name: PACIFIC COAST ELEVATOR CORPORATION

Date: **1/17/2014**
Permit Type:
Description: **No Plan Check WIRE & INSTALL 15 RECESSED LIGHTS**

Permit Description: **Electrical**
Work Class:
Proposed Use: Commercial
Permit Number: 140413000001515
Status:
Valuation: $0.00
Contractor Company:
Contractor Name: H & R ELECTRIC

Date: **9/3/2013**
Permit Type:
Description: **Plan Check (1) Illuminated channel letter wall sign (4'-1" x 7'-4 1/4", 18.5 sf).**

Permit Description: **Sign**
Work Class:
Proposed Use: Onsite Signs
Permit Number: 130483000001882
Status:
Valuation: $2,627.00
Contractor Company:
Contractor Name: TYKO TAKO

ADJOINING PROPERTY FINDINGS

Date: **5/23/2013**
Permit Type:
Description: **Plan Check Remodel of front facade of 3 story build ing.**

Permit Description: **Bldg-Alter/Repair**
Work Class:
Proposed Use: Apartment Apartment
Permit Number: 130162000010179
Status:
Valuation: $30,000.00
Contractor Company:
Contractor Name: AVI CONSTRUCTION INC

Date: **4/16/2013**
Permit Type:
Description: **No Plan Check RE-STUCCO; SPECIFIC LOCATION: SOUTH AND EAST SIDE OF THE BUILDING**

Permit Description: **Bldg-Alter/Repair**
Work Class:
Proposed Use: Apartment Apartment
Permit Number: 130163000007454
Status:
Valuation: $8,000.00
Contractor Company:
Contractor Name: AVI CONSTRUCTION INC

Date: **5/7/2009**
Permit Type:
Description: **No Plan Check LAMBDA.**

Permit Description: **Elevator**
Work Class:
Proposed Use: Commercial
Permit Number: 090461000000612
Status:
Valuation: $0.00
Contractor Company:
Contractor Name: AMTECH ELEVATOR SERVICES

ADJOINING PROPERTY FINDINGS

Date: **2/9/2009**
Permit Type:
Description: **No Plan Check DOOR DETECTOR.**

Permit Description: **Elevator**
Work Class:
Proposed Use: Apartment
Permit Number: 090469100000172
Status:
Valuation: $0.00
Contractor Company:
Contractor Name: HOIST ELEVATOR COMPANY

Date: **11/18/2003**
Permit Type:
Description: **No Plan Check INSTALL 34 UNIT E.Q. VALVE**

Permit Description: **Plumbing**
Work Class:
Proposed Use: Apartment
Permit Number: 030421000036116
Status:
Valuation: $0.00
Contractor Company:
Contractor Name: SU PLUMBING AND HEATING

Date: **7/10/2000**
Permit Type:
Description: **No Plan Check MODERNIZE CONTROLS.**

Permit Description: **Elevator**
Work Class:
Proposed Use: Commercial
Permit Number: 000461000000538
Status:
Valuation: $0.00
Contractor Company:
Contractor Name: MODERN ELEVATOR

ADJOINING PROPERTY FINDINGS

Date: **6/14/2000**
Permit Type:
Description: **No Plan Check REPLACE WATER HEATER.**

Permit Description: **Plumbing**
Work Class:
Proposed Use: Commercial
Permit Number: 000421000009012
Status:
Valuation: $0.00
Contractor Company:
Contractor Name: SU PLUMBING AND HEATING

Date: **6/13/2000**
Permit Type:
Description: **No Plan Check T.I. PERMIT FOR ONE (0-200)AMP SUBPANEL AND 20 FIXTURE UNITS.**

Permit Description: **Electrical**
Work Class:
Proposed Use: Commercial
Permit Number: 000412000011690
Status:
Valuation: $0.00
Contractor Company:
Contractor Name: PACIFIC ELECTRIC AND POWER

Date: **5/31/2000**
Permit Type:
Description: **No Plan Check FIRE DAMAGE REPAIR (MAXIMUM 10%, NO STRUCTURAL) LAUNDRY ROOM.**

Permit Description: **Bldg-Alter/Repair**
Work Class:
Proposed Use: Apartment Apartment
Permit Number: 000162000009869
Status:
Valuation: $1,000.00
Contractor Company:
Contractor Name: TEMPCO DISASTER SERVICES

ADJOINING PROPERTY FINDINGS

3160 W 5TH ST

Date:	**9/16/2024**
Permit Type:	**Mechanical**
Description:	**Install 1 hot water boiler**
Permit Description:	**Plumbing**
Work Class:	
Proposed Use:	Apartment
Permit Number:	240429000016982
Status:	Permit Finaled
Valuation:	$0.00
Contractor Company:	
Contractor Name:	

Date:	**5/10/2022**
Permit Type:	**Mechanical**
Description:	**REPLACEMENT OF DOOR OPERATOR & ICU**
Permit Description:	**Elevator**
Work Class:	
Proposed Use:	Apartment
Permit Number:	220469000000695
Status:	Issued
Valuation:	$0.00
Contractor Company:	
Contractor Name:	CONTINENTAL ELEVATOR SERVICES INC, INTERNATIONAL ELEVATOR SERVICES INC

ADJOINING PROPERTY FINDINGS

Date: **7/26/2019**
Permit Type:
Description:

Permit Description: **Electrical**
Work Class:
Proposed Use: Commercial
Permit Number: 190419000028930
Status: Issued
Valuation: $0.00
Contractor Company:
Contractor Name: ELEMENT RENEWABLE ENERGY INC, CURTIS CONSTRUCTION SERVICES

W 6TH ST

2951 W 6TH ST

Date: **2/12/2004**
Permit Type:
Description: **No Plan Check TEMPORARY POWER POLE & CONNECT POWER TO REMAIDATION EQUIPMENT.**

Permit Description: **Electrical**
Work Class:
Proposed Use: Commercial
Permit Number: 040411000003575
Status:
Valuation: $0.00
Contractor Company:
Contractor Name: J P ELECTRIC

ADJOINING PROPERTY FINDINGS

Date:	**11/6/2003**
Permit Type:	
Description:	**Plan Check USE OF LAND FOR PARKING LOT. RESTRIPING.**
Permit Description:	**Nonbldg-Alter/Repair**
Work Class:	
Proposed Use:	Commercial
Permit Number:	020201000000554
Status:	
Valuation:	$301.00
Contractor Company:	
Contractor Name:	SPECTRUM CUSTOM DESIGN CO

Date:	**11/6/2003**
Permit Type:	
Description:	**Plan Check 3' HIGH X 224' LONG CMU WALL AT PARKING AREA FACING STREET PER CITY STANDARD**
Permit Description:	**Nonbldg-New**
Work Class:	
Proposed Use:	Commercial Misc. Bldg or Structure
Permit Number:	020201000000627
Status:	
Valuation:	$6,000.00
Contractor Company:	
Contractor Name:	SPECTRUM CUSTOM DESIGN CO

ADJOINING PROPERTY FINDINGS

Date:	**7/17/2003**
Permit Type:	
Description:	**No Plan Check REMOVE AND RECOMPACT 1,400 CY OF SOIL. APPROX. 570 CY CONTAMINATED SOIL WILL BE EXPORTED, IMPORT = 570 CY. ENGINEERED FILL SOIL WILL BE BACKFILLED AND COMPACTED TO 90% OF THE MATERIALS RELATIVE DRY DENSITY. COMPACTION REPORT AND ENGINEER'S CERTIFICATE OF COMPLIANCE IS REQUIRED.**
Permit Description:	**Grading**
Work Class:	
Proposed Use:	Commercial Grading Non-Hill
Permit Number:	030301000001589
Status:	
Valuation:	$1,400.00
Contractor Company:	
Contractor Name:	INNOVATIVE CONSTRUCTION SOLUTIONS

2968 W 6TH ST

Date:	**7/25/2019**
Permit Type:	
Description:	**CONNECTING THE DISCHARGE FROM DE-WATERING SYSTEM TO EXISTING SEWAGE EJ**
Permit Description:	**Plumbing**
Work Class:	
Proposed Use:	Commercial
Permit Number:	190421000018057
Status:	Permit Finaled
Valuation:	$0.00
Contractor Company:	
Contractor Name:	AMPAM PARKS MECHANICAL INC, PARKS MECHANICAL INC

ADJOINING PROPERTY FINDINGS

Date:	**2/6/2018**
Permit Type:	
Description:	**Plan Check PROPOSED REVISIONS TO THE TRUSS PLANS DUE TO NEW EQUIP AT ROOF. 3 NEW**
Permit Description:	**Bldg-Alter/Repair**
Work Class:	
Proposed Use:	Apartment Apartment
Permit Number:	140101001402478
Status:	Permit Finaled
Valuation:	$5,000.00
Contractor Company:	
Contractor Name:	WHITING-TURNER CONTRACTING COMPANY THE

Date:	**11/1/2017**
Permit Type:	
Description:	**Plan Check ADDING 162 HEADS FOR TENANT IMPROVEMENT**
Permit Description:	**Fire Sprinkler**
Work Class:	
Proposed Use:	Commercial
Permit Number:	170431000005589
Status:	Permit Finaled
Valuation:	$0.00
Contractor Company:	
Contractor Name:	GENERAL UNDERGROUND FIRE PROTECTION INC

Date:	**10/6/2017**
Permit Type:	
Description:	**No Plan Check**
Permit Description:	**Plumbing**
Work Class:	
Proposed Use:	Apartment
Permit Number:	170422000124391
Status:	Issued
Valuation:	$0.00
Contractor Company:	
Contractor Name:	LANDSCAPE DEVELOPMENT INC

ADJOINING PROPERTY FINDINGS

Date: **10/4/2017**
Permit Type:
Description: **No Plan Check**

Permit Description: **Plumbing**
Work Class:
Proposed Use: Apartment
Permit Number: 170422000024391
Status: Issued
Valuation: $0.00
Contractor Company:
Contractor Name: LANDSCAPE DEVELOPMENT INC

Date: **7/17/2017**
Permit Type:
Description: **No Plan Check**

Permit Description: **Pressure Vessel**
Work Class:
Proposed Use: Apartment
Permit Number: 170451000000190
Status: Permit Finaled
Valuation: $0.00
Contractor Company:
Contractor Name: AMPAM PARKS MECHANICAL INC, PARKS MECHANICAL INC

Date: **5/11/2017**
Permit Type:
Description: **Plan Check INSTALL 15 ILLUMINATED WALL SIGNS AND 17 VINYL WINDOW SIGNS AND 1 ILLU**

Permit Description: **Sign**
Work Class:
Proposed Use: Onsite Signs
Permit Number: 170481000000768
Status: Issued
Valuation: $55,000.00
Contractor Company:
Contractor Name: GENIUS SIGNS & LIGHTING CORPORATION

ADJOINING PROPERTY FINDINGS

Date:	**5/11/2017**
Permit Type:	
Description:	**Plan Check PROPOSED ON-SITE 3'x7' DOUBLE FACE ILLUMINATED PROJECTING SIGN C-4 TYP**
Permit Description:	**Sign**
Work Class:	
Proposed Use:	Onsite Signs
Permit Number:	170481000001083
Status:	Issued
Valuation:	$3,000.00
Contractor Company:	
Contractor Name:	GENIUS SIGNS

Date:	**5/11/2017**
Permit Type:	
Description:	**Plan Check 3'X3' DOUBLE FACE ILLUMINATED PROJECTING SIGN O TYPE "LEASING OFFICE"**
Permit Description:	**Sign**
Work Class:	
Proposed Use:	Onsite Signs
Permit Number:	170481000001086
Status:	Issued
Valuation:	$2,000.00
Contractor Company:	
Contractor Name:	GENIUS SIGNS & LIGHTING CORPORATION

ADJOINING PROPERTY FINDINGS

Date:	**5/10/2017**
Permit Type:	
Description:	**Plan Check PROPOSED ON-SITE 3'X9' DOUBLE FACE ILLUMINATED PROJECTING SIGN C-1.**
Permit Description:	**Sign**
Work Class:	
Proposed Use:	Onsite Signs
Permit Number:	170481000001079
Status:	Issued
Valuation:	$4,000.00
Contractor Company:	
Contractor Name:	GENIUS SIGNS

Date:	**5/10/2017**
Permit Type:	
Description:	**Plan Check PROPOSED ON-SITE 3'X9' DOUBLE FACE ILLUMINATED PROJECTING SIGN C-2.**
Permit Description:	**Sign**
Work Class:	
Proposed Use:	Onsite Signs
Permit Number:	170481000001080
Status:	Issued
Valuation:	$4,000.00
Contractor Company:	
Contractor Name:	GENIUS SIGNS

ADJOINING PROPERTY FINDINGS

Date:	**5/10/2017**
Permit Type:	
Description:	**Plan Check PROPOSED ON-SITE 3'X9' DOUBLE FACE ILLUMINATED PROJECTING SIGN C-3.**
Permit Description:	**Sign**
Work Class:	
Proposed Use:	Onsite Signs
Permit Number:	170481000001081
Status:	Issued
Valuation:	$4,000.00
Contractor Company:	
Contractor Name:	GENIUS SIGNS

Date:	**4/27/2017**
Permit Type:	
Description:	**Plan Check INSTALL 6 GEN2 TRACTION ELEVATORS.**
Permit Description:	**Elevator**
Work Class:	
Proposed Use:	Commercial
Permit Number:	170461000000434
Status:	Permit Finaled
Valuation:	$0.00
Contractor Company:	
Contractor Name:	OTIS ELEVATOR COMPANY

Date:	**4/21/2017**
Permit Type:	
Description:	**Plan Check PROPOSED REVISIONS TO A BUILDING UNDER CONSTRUCTION-REVISIONS TO MAIL**
Permit Description:	**Bldg-Alter/Repair**
Work Class:	
Proposed Use:	Commercial Apartment
Permit Number:	140101001102478
Status:	Permit Finaled
Valuation:	$10,000.00
Contractor Company:	
Contractor Name:	GEOFUSION CONSTRUCTION COMPANY

ADJOINING PROPERTY FINDINGS

Date:	**12/29/2016**
Permit Type:	
Description:	**Plan Check PROPOSED STRUCTURAL REVISIONS TO THE STEEL ELEVATOR SUPPORTS THROUGHO**
Permit Description:	**Bldg-Alter/Repair**
Work Class:	
Proposed Use:	Commercial Apartment
Permit Number:	140101001002478
Status:	Permit Finaled
Valuation:	$15,000.00
Contractor Company:	
Contractor Name:	GEOFUSION CONSTRUCTION COMPANY

Date:	**11/28/2016**
Permit Type:	
Description:	**Plan Check TRUSS APPROVAL (DEFERRED) SUPPLEMENTAL TO 14010-10000-02478**
Permit Description:	**Bldg-Alter/Repair**
Work Class:	
Proposed Use:	Apartment Apartment
Permit Number:	140101000902478
Status:	Permit Finaled
Valuation:	$85,000.00
Contractor Company:	
Contractor Name:	GEOFUSION CONSTRUCTION COMPANY

ADJOINING PROPERTY FINDINGS

Date:	**11/16/2016**
Permit Type:	
Description:	**Plan Check 11/16/16 Changes to an approved set of plans. All changes are made un**
Permit Description:	**Electrical**
Work Class:	
Proposed Use:	Apartment
Permit Number:	160411000102777
Status:	Permit Closed
Valuation:	$0.00
Contractor Company:	
Contractor Name:	6TH GENERATION INC

Date:	**11/16/2016**
Permit Type:	
Description:	**Plan Check NEW PUBLIC POOL FOR MULTIPLE FAMILIES PER CITY STANDARD PLAN #268**
Permit Description:	**Swimming-Pool/Spa**
Work Class:	
Proposed Use:	Apartment Amusement
Permit Number:	160474000001274
Status:	Issued
Valuation:	$70,000.00
Contractor Company:	
Contractor Name:	AQUATIC TECHNOLOGIES, HART BROTHERS CONSTRUCTION INC

ADJOINING PROPERTY FINDINGS

Date:	**11/16/2016**
Permit Type:	
Description:	**Plan Check ONE NEW SPA AS SAME ENCLOSURE TO NEW PUBLIC POOL PER CITY STANDARD PL**
Permit Description:	**Swimming-Pool/Spa**
Work Class:	
Proposed Use:	Apartment Amusement
Permit Number:	160474000001275
Status:	Issued
Valuation:	$0.00
Contractor Company:	
Contractor Name:	AQUATIC TECHNOLOGIES, HART BROTHERS CONSTRUCTION INC

Date:	**11/3/2016**
Permit Type:	
Description:	**Plan Check Installation of plumbing system for a pool in a 7 story, mixed-use re**
Permit Description:	**Plumbing**
Work Class:	
Proposed Use:	Apartment
Permit Number:	160421000023945
Status:	Permit Finaled
Valuation:	$0.00
Contractor Company:	
Contractor Name:	AQUATIC TECHNOLOGIES

Date:	**11/3/2016**
Permit Type:	
Description:	**No Plan Check**
Permit Description:	**Electrical**
Work Class:	
Proposed Use:	Apartment
Permit Number:	160411000039034
Status:	Permit Closed
Valuation:	$0.00
Contractor Company:	
Contractor Name:	AQUATIC TECHNOLOGIES

ADJOINING PROPERTY FINDINGS

Date: **11/3/2016**
Permit Type:
Description: **No Plan Check**

Permit Description: **Electrical**
Work Class:
Proposed Use: Apartment
Permit Number: 160411000039078
Status: Permit Closed
Valuation: $0.00
Contractor Company:
Contractor Name: A & A ENTERPRISES

Date: **10/17/2016**
Permit Type:
Description: **No Plan Check**

Permit Description: **Electrical**
Work Class:
Proposed Use: Apartment
Permit Number: 160411000036645
Status: Permit Finaled
Valuation: $0.00
Contractor Company:
Contractor Name: MEDIA SYSTEMS

Date: **10/13/2016**
Permit Type:
Description: **Plan Check SUPPLEMENTAL TO 14010-10000-02478 TO REFLECT CHANGES TO LEVEL 2 PODIU**

Permit Description: **Bldg-Alter/Repair**
Work Class:
Proposed Use: Commercial Apartment
Permit Number: 140101000802478
Status: Permit Finaled
Valuation: $5,000.00
Contractor Company:
Contractor Name: GEOFUSION CONSTRUCTION COMPANY

ADJOINING PROPERTY FINDINGS

Date: **9/1/2016**
Permit Type:
Description: **No Plan Check**

Permit Description: **Electrical**
Work Class:
Proposed Use: Commercial
Permit Number: 160412000031158
Status: Permit Closed
Valuation: $0.00
Contractor Company:
Contractor Name: POWER PLUS, BRAY S R LLC

Date: **8/19/2016**
Permit Type:
Description: **No Plan Check**

Permit Description: **Electrical**
Work Class:
Proposed Use: Special Equipment
Permit Number: 160419000029534
Status: Permit Closed
Valuation: $0.00
Contractor Company:
Contractor Name: GIBBS BROS ELECTRIC CO INC

Date: **8/16/2016**
Permit Type:
Description: **Plan Check delta 27 revisions: new panel and circuits;revised AIC rating of panel**

Permit Description: **Electrical**
Work Class:
Proposed Use: Commercial
Permit Number: 150411000219615
Status: Permit Finaled
Valuation: $0.00
Contractor Company:
Contractor Name: HILTY'S ELECTRIC - CALIFORNIA INC

ADJOINING PROPERTY FINDINGS

Date: **7/1/2016**
Permit Type:
Description: **Plan Check NEW 800 AMP TEMPORARY SERVICE FOR CONSTRUCTION. 800 AMP SWITCH BOARD W**

Permit Description: **Electrical**
Work Class:
Proposed Use: Commercial
Permit Number: 160411000023200
Status: Permit Closed
Valuation: $0.00
Contractor Company:
Contractor Name: POWER PLUS, BRAY S R LLC

Date: **6/13/2016**
Permit Type:
Description: **No Plan Check**

Permit Description: **Electrical**
Work Class:
Proposed Use: Commercial
Permit Number: 160411000020735
Status: Permit Finaled
Valuation: $0.00
Contractor Company:
Contractor Name: CONSUMER SERVICES ROOFING

Date: **4/8/2016**
Permit Type:
Description: **Plan Check SUPPLEMENTAL TO 14010-10000-02478 (N) RAMP AT GROUND LEVEL, MINOR CHAN**

Permit Description: **Bldg-Alter/Repair**
Work Class:
Proposed Use: Commercial Apartment
Permit Number: 140101000602478
Status: Permit Finaled
Valuation: $10,000.00
Contractor Company:
Contractor Name: GEOFUSION CONSTRUCTION COMPANY

ADJOINING PROPERTY FINDINGS

Date: **4/1/2016**
Permit Type:
Description: **No Plan Check**

Permit Description: **Electrical**
Work Class:
Proposed Use: Commercial
Permit Number: 160411000011394
Status: Permit Closed
Valuation: $0.00
Contractor Company:
Contractor Name: A & A ENTERPRISES

Date: **3/9/2016**
Permit Type:
Description: **Plan Check PC FOR A NEW FIRE ALARM SYSTEM TO A NEW 7 STORY, 398 UNIT MIXED-USED R**

Permit Description: **Electrical**
Work Class:
Proposed Use: Apartment
Permit Number: 160411000002777
Status: Permit Closed
Valuation: $0.00
Contractor Company:
Contractor Name: 6TH GENERATION INC

Date: **3/4/2016**
Permit Type:
Description: **Plan Check FULL PC REQ., NEW APARTEMENT BLD. 6 LEVELS, 396 UNITS, OVER 3 LVL OF T**

Permit Description: **Electrical**
Work Class:
Proposed Use: Commercial
Permit Number: 150411000019615
Status: Permit Closed
Valuation: $0.00
Contractor Company:
Contractor Name: HILTY'S ELECTRIC - CALIFORNIA INC

ADJOINING PROPERTY FINDINGS

Date: **3/3/2016**
Permit Type:
Description: **Plan Check Proposed 7 story, 399 unit mixed-use residential building over 3 level**

Permit Description: **Plumbing**
Work Class:
Proposed Use: Apartment
Permit Number: 150421000012639
Status: Permit Finaled
Valuation: $48,750,000.00
Contractor Company:
Contractor Name: AMPAM PARKS MECHANICAL INC, PARKS MECHANICAL INC

Date: **3/3/2016**
Permit Type:
Description: **No Plan Check**

Permit Description: **Electrical**
Work Class:
Proposed Use: Apartment
Permit Number: 160411000007569
Status: Permit Closed
Valuation: $0.00
Contractor Company:
Contractor Name: A & A ENTERPRISES

Date: **3/2/2016**
Permit Type:
Description: **No Plan Check**

Permit Description: **Electrical**
Work Class:
Proposed Use: Commercial
Permit Number: 160411000007469
Status: Permit Closed
Valuation: $0.00
Contractor Company:
Contractor Name: HILTY'S ELECTRIC - CALIFORNIA INC

ADJOINING PROPERTY FINDINGS

Date:	**3/1/2016**
Permit Type:	
Description:	**Plan Check New methane gas detection system with 39 devices in 7-story mixed use**
Permit Description:	**Electrical**
Work Class:	
Proposed Use:	Commercial
Permit Number:	150411000000987
Status:	Permit Finaled
Valuation:	$0.00
Contractor Company:	
Contractor Name:	RELIABLE MONITORING LLC, RELIABLE MONITORING SERVICES

Date:	**3/1/2016**
Permit Type:	
Description:	**Plan Check Proposed 7 story, 399 unit mixed-use residential building over 3 level**
Permit Description:	**HVAC**
Work Class:	
Proposed Use:	Apartment
Permit Number:	150441000006122
Status:	Permit Finaled
Valuation:	$48,750,000.00
Contractor Company:	
Contractor Name:	LDI MECHANICAL INC, AMPAM LDI MECHANICAL INC

Date:	**2/17/2016**
Permit Type:	
Description:	**Plan Check NEW FIRE SPRINKLER SYSTEM FOR A 7-STORY, APARTMENT BUILDING WITH THRE**
Permit Description:	**Fire Sprinkler**
Work Class:	
Proposed Use:	Commercial
Permit Number:	150431000005341
Status:	Permit Finaled
Valuation:	$0.00
Contractor Company:	
Contractor Name:	COSCO FIRE PROTECTION INC

ADJOINING PROPERTY FINDINGS

Date: **2/4/2016**
Permit Type:
Description: **No Plan Check**

Permit Description: **Plumbing**
Work Class:
Proposed Use: Apartment
Permit Number: 160421000002322
Status: Permit Finaled
Valuation: $0.00
Contractor Company:
Contractor Name: AMPAM PARKS MECHANICAL INC, PARKS MECHANICAL INC

Date: **1/29/2016**
Permit Type:
Description: **No Plan Check**

Permit Description: **Plumbing**
Work Class:
Proposed Use: Apartment
Permit Number: 160421000001915
Status: Permit Expired
Valuation: $0.00
Contractor Company:
Contractor Name: AMPAM PARKS MECHANICAL INC, PARKS MECHANICAL INC

Date: **1/28/2016**
Permit Type:
Description: **Plan Check INSTALLATION OF (2) DUPLEX SUMP PUMP SYSTEMS FOR A NEW 7 story, 399 un**

Permit Description: **Plumbing**
Work Class:
Proposed Use: Apartment
Permit Number: 160421000000940
Status: Permit Finaled
Valuation: $0.00
Contractor Company:
Contractor Name: AMPAM PARKS MECHANICAL INC, PARKS MECHANICAL INC

ADJOINING PROPERTY FINDINGS

Date:	**1/27/2016**
Permit Type:	
Description:	**Plan Check PROPOSED REVISIONS TO 14010-10000-02478 REVISE STRUCURAL /ARCHITECTURA**
Permit Description:	**Bldg-Alter/Repair**
Work Class:	
Proposed Use:	Commercial Apartment
Permit Number:	140101000502478
Status:	Permit Finaled
Valuation:	$100,000.00
Contractor Company:	
Contractor Name:	GEOFUSION CONSTRUCTION COMPANY

Date:	**1/14/2016**
Permit Type:	
Description:	**No Plan Check**
Permit Description:	**Plumbing**
Work Class:	
Proposed Use:	Commercial
Permit Number:	160421000000733
Status:	Permit Finaled
Valuation:	$0.00
Contractor Company:	
Contractor Name:	AMPAM PARKS MECHANICAL INC, PARKS MECHANICAL INC

Date:	**1/5/2016**
Permit Type:	
Description:	**No Plan Check**
Permit Description:	**Plumbing**
Work Class:	
Proposed Use:	Apartment
Permit Number:	160421000000122
Status:	Permit Finaled
Valuation:	$0.00
Contractor Company:	
Contractor Name:	AMPAM PARKS MECHANICAL INC, PARKS MECHANICAL INC

ADJOINING PROPERTY FINDINGS

Date: **11/16/2015**
Permit Type:
Description: **No Plan Check**

Permit Description: **Electrical**
Work Class:
Proposed Use: Commercial
Permit Number: 150411000038513
Status: Permit Closed
Valuation: $0.00
Contractor Company:
Contractor Name: HILTY'S ELECTRIC - CALIFORNIA INC

Date: **10/16/2015**
Permit Type:
Description: **No Plan Check**

Permit Description: **Plumbing**
Work Class:
Proposed Use: Apartment
Permit Number: 150421000020865
Status: Permit Finaled
Valuation: $0.00
Contractor Company:
Contractor Name: AMPAM PARKS MECHANICAL INC, PARKS MECHANICAL INC

Date: **10/1/2015**
Permit Type:
Description: **Plan Check ** SUPPLEMENTAL PERMIT FOR THE STRUCTURAL REDESIGN (CONCRETE PORTIONS)**

Permit Description: **Bldg-Alter/Repair**
Work Class:
Proposed Use: Commercial Apartment
Permit Number: 140101000402478
Status: Permit Finaled
Valuation: $80,000.00
Contractor Company:
Contractor Name: GEOFUSION CONSTRUCTION COMPANY

ADJOINING PROPERTY FINDINGS

Date:	**9/17/2015**
Permit Type:	
Description:	**Plan Check INSTALL NEW LEVEL III METHANE GAS EXTRACTION SYSTEM FOR 7 STORY MIXED**
Permit Description:	**Plumbing**
Work Class:	
Proposed Use:	Commercial
Permit Number:	150421000000679
Status:	Permit Finaled
Valuation:	$0.00
Contractor Company:	
Contractor Name:	AMPAM PARKS MECHANICAL INC, PARKS MECHANICAL INC

Date:	**7/27/2015**
Permit Type:	
Description:	**Plan Check Proposed 7 story, 398 unit mixed-use re idential building over 3 levels of subterranean parking garage. Ground floor contains retail space, residential lobbies, and parking, second floor contains residential units, community room, exterior courtyard, gymnasium and residential amenity spaces. 3rd through 6th floors contain residential units only while the 7th level contains residential units with**
Permit Description:	**Bldg-New**
Work Class:	
Proposed Use:	Commercial Apartment
Permit Number:	140101000002478
Status:	
Valuation:	$48,853,000.00
Contractor Company:	
Contractor Name:	COBALT CONSTRUCTION COMPANY

ADJOINING PROPERTY FINDINGS

Date:	**6/30/2015**
Permit Type:	
Description:	**Plan Check SUPPLEMENTAL TO 14020-10000-02452, REVI IONS TO SHORING PERMIT; ELIMINATION OF RAKERS.**
Permit Description:	**Nonbldg-Alter/Repair**
Work Class:	
Proposed Use:	Commercial Misc. Bldg or Structure
Permit Number:	140201000202452
Status:	
Valuation:	$5,000.00
Contractor Company:	
Contractor Name:	COBALT CONSTRUCTION COMPANY

Date:	**4/22/2015**
Permit Type:	
Description:	**Plan Check PROPOSED REVISIONS TO SHORING THAT WAS RIGINALLY APPROVED. CHANGING PILES 20 TO 27 AND 44 TO 58 FROM RAKER SYSTEM TO TIE BACKS. (A TIEBACK AGREEMENT FROM THE ADJOINING PROPERTY OWNER HAS BEEN OBTAINED) PILES 58 TO 63 ARE BEING ELIMINATED which AFFECTS CORNER BRACES. ORIGINAL WORK DESC=SHORING FOR A NEW 7 story, 399 unit mixed-use residential building over 3 levels of subterranean parking garage.**
Permit Description:	**Nonbldg-Alter/Repair**
Work Class:	
Proposed Use:	Commercial Misc. Bldg or Structure
Permit Number:	140201000102452
Status:	
Valuation:	$25,000.00
Contractor Company:	
Contractor Name:	COBALT CONSTRUCTION COMPANY

ADJOINING PROPERTY FINDINGS

Date:	**3/26/2015**
Permit Type:	
Description:	**Plan Check PROPOSED FOUNDATION ONLY FOR A NEW 7 s ory, 399 unit mixed-use residential building over 3 levels of subterranean parking garage. METHANE LEVEL III. Ground floor contains retail space, residential lobbies, and parking, second floor contains residential units, community room, exterior courtyard, gymnasium and residential amenity spaces. 3rd through 6th floors contain residential units only while**
Permit Description:	**Bldg-Alter/Repair**
Work Class:	
Proposed Use:	Commercial Apartment
Permit Number:	140101000302478
Status:	
Valuation:	$16,250,000.00
Contractor Company:	
Contractor Name:	COBALT CONSTRUCTION COMPANY

Date:	**3/19/2015**
Permit Type:	
Description:	**Plan Check PROPOSED SITE PREP, BASEMENT EXCAVATION AND RETAINING WALL BACKFILL FOR A NEW 7 story, 399 unit mixed-use residential building over 3 levels of subterranean parking garage. THE SHORING HAS BEEN ISSUED UNDER AN EARLY START PERMIT (PILES ONLY) THIS PERMIT WILL COMPLETE THE SHORING PERMIT AND THE EXCAVATIONS. THE HAUL ROUTE HEARING HAS BEEN COMPLETED (BF 140109) FOR EXPORTING 86400 CUBIC YARDS**
Permit Description:	**Grading**
Work Class:	
Proposed Use:	Commercial Grading/Hillside
Permit Number:	150301000000575
Status:	
Valuation:	$86,400.00
Contractor Company:	
Contractor Name:	COBALT CONSTRUCTION COMPANY

ADJOINING PROPERTY FINDINGS

Date:	**3/2/2015**
Permit Type:	
Description:	**Plan Check PROPOSED SHORING FOR A NEW 7 story, 399 unit mixed-use residential building over 3 levels of subterranean parking garage. THE SHORING PILES TO BE INSTALLED (NO GRADING PERMITTED) TO BE ISSUED AS EARLY START PERMIT AND WILL FOLLOW THE DEPARTMENTS EARLY START PROCEDURES. ****SHORING PILES ONLY****
Permit Description:	**Nonbldg-New**
Work Class:	
Proposed Use:	Commercial Misc. Bldg or Structure
Permit Number:	140201000002452
Status:	
Valuation:	$2,080,000.00
Contractor Company:	
Contractor Name:	COBALT CONSTRUCTION COMPANY

2990 W 6TH ST

Date:	**8/29/2005**
Permit Type:	
Description:	**Plan Check CONNECT A 2" DIAMETER WATER SUPPLY LINE FROM AN EXISTING 3 -INCH WATER METER TO A FLUSH VALVE PLUMBING SYSTEM IN A DSA MODULAR REST ROOM. THE EXISTING 3-INCH WATER METER LOCATED AT 639 COMMONWEALTH AND PROVIDING WATER TO 8-UNITS APARTMENT, RP BACKFLOW PREVENTER IS EXISTING. WATER SUPPLY PRESSURES = 71/85 PSI.**
Permit Description:	**Plumbing**
Work Class:	
Proposed Use:	Commercial
Permit Number:	050421000021797
Status:	
Valuation:	$0.00
Contractor Company:	
Contractor Name:	CORNELIUS CONSTRUCTION

ADJOINING PROPERTY FINDINGS

Date:	**8/16/2005**
Permit Type:	
Description:	**Plan Check Install temperary fire protection system in school for 1 year. Temp. Classrooms are in the open lot area.**
Permit Description:	**Electrical**
Work Class:	
Proposed Use:	Commercial
Permit Number:	050411000019830
Status:	
Valuation:	$0.00
Contractor Company:	
Contractor Name:	ENVIRONMENTAL FIRE PROTECTION INC

Date:	**7/28/2005**
Permit Type:	
Description:	**Plan Check TWO NEW SERVICES , NEW SWICH GEAR, CONNECT TO EXISTING PANELS.**
Permit Description:	**Electrical**
Work Class:	
Proposed Use:	Commercial
Permit Number:	050411000018216
Status:	
Valuation:	$0.00
Contractor Company:	
Contractor Name:	CORNELIUS CONSTRUCTION

ADJOINING PROPERTY FINDINGS

Date:	**7/28/2005**
Permit Type:	
Description:	**No Plan Check RUN NEW SEWER DRAIN LINE FOR MODULAR CLASSROOMS. ENGINEERING SEWER # S-4103-10.**
Permit Description:	**Plumbing**
Work Class:	
Proposed Use:	Commercial
Permit Number:	050421000018898
Status:	
Valuation:	$0.00
Contractor Company:	
Contractor Name:	DANIEL'S PLUMBING SANTA MONICA

C.O. Issued Date:	**9/8/2005**
Date:	**7/7/2005**
Permit Type:	
Description:	**Plan Check New TEMPORARY 1-story State approved commercial coach for Private School (E-1 occ) on State approved foundation. Occupancy will be limited to 9th & 10th grades only.**
Permit Description:	**Bldg-New**
Work Class:	
Proposed Use:	Commercial School
Permit Number:	050101000002260
Status:	
Valuation:	$15,500.00
Contractor Company:	
Contractor Name:	CORNELIUS CONSTRUCTION

ADJOINING PROPERTY FINDINGS

C.O. Issued Date:	**9/8/2005**
Date:	**7/7/2005**
Permit Type:	
Description:	**Plan Check New TEMPORARY 1-story State approved commercial coach for Private School (E-1 occ) on State approved foundation.**
Permit Description:	**Bldg-New**
Work Class:	
Proposed Use:	Commercial School
Permit Number:	050101000002261
Status:	
Valuation:	$15,500.00
Contractor Company:	
Contractor Name:	CORNELIUS CONSTRUCTION

C.O. Issued Date:	**9/8/2005**
Date:	**7/7/2005**
Permit Type:	
Description:	**Plan Check New TEMPORARY 1-story State approved commercial coach for Private School (E-1 occ) on State approved foundation.**
Permit Description:	**Bldg-New**
Work Class:	
Proposed Use:	Commercial School
Permit Number:	050101000002262
Status:	
Valuation:	$15,500.00
Contractor Company:	
Contractor Name:	CORNELIUS CONSTRUCTION

ADJOINING PROPERTY FINDINGS

C.O. Issued Date: **9/8/2005**
Date: **7/7/2005**
Permit Type:
Description: **Plan Check New TEMPORARY 1-story State approved commercial coach for Private School (E-1 occ) on State approved foundation.**

Permit Description: **Bldg-New**
Work Class:
Proposed Use: Commercial School
Permit Number: 050101000002263
Status:
Valuation: $15,500.00
Contractor Company:
Contractor Name: CORNELIUS CONSTRUCTION

C.O. Issued Date: **9/8/2005**
Date: **7/7/2005**
Permit Type:
Description: **Plan Check New TEMPORARY 1-story State approved commercial coach for Private School (E-1 occ) on State approved foundation.**

Permit Description: **Bldg-New**
Work Class:
Proposed Use: Commercial School
Permit Number: 050101000002264
Status:
Valuation: $15,500.00
Contractor Company:
Contractor Name: CORNELIUS CONSTRUCTION

ADJOINING PROPERTY FINDINGS

C.O. Issued Date: **9/8/2005**
Date: **7/7/2005**
Permit Type:
Description: **Plan Check New TEMPORARY 1-story State approved commercial coach for Private School (E-1 occ) on State approved foundation.**

Permit Description: **Bldg-New**
Work Class:
Proposed Use: Commercial School
Permit Number: 050101000002265
Status:
Valuation: $15,500.00
Contractor Company:
Contractor Name: CORNELIUS CONSTRUCTION

C.O. Issued Date: **9/8/2005**
Date: **7/7/2005**
Permit Type:
Description: **Plan Check New TEMPORARY 1-story State approved commercial coach for Private School (E-1 occ) on State approved foundation.**

Permit Description: **Bldg-New**
Work Class:
Proposed Use: Commercial School
Permit Number: 050101000002266
Status:
Valuation: $15,500.00
Contractor Company:
Contractor Name: CORNELIUS CONSTRUCTION

ADJOINING PROPERTY FINDINGS

C.O. Issued Date: **9/8/2005**
Date: **7/7/2005**
Permit Type:
Description: **Plan Check New TEMPORARY 1-story State approved commercial coach for office use accessory to Private School (E-1 occ) on State approved foundation.**

Permit Description: **Bldg-New**
Work Class:
Proposed Use: Commercial Temporary Structure
Permit Number: 050101000002267
Status:
Valuation: $15,500.00
Contractor Company:
Contractor Name: CORNELIUS CONSTRUCTION

C.O. Issued Date: **9/8/2005**
Date: **7/7/2005**
Permit Type:
Description: **Plan Check New TEMPORARY 1-story State approved commercial coach for office use accessory to Private School (E-1 occ) on State approved foundation.**

Permit Description: **Bldg-New**
Work Class:
Proposed Use: Commercial Temporary Structure
Permit Number: 050101000002268
Status:
Valuation: $15,500.00
Contractor Company:
Contractor Name: CORNELIUS CONSTRUCTION

ADJOINING PROPERTY FINDINGS

C.O. Issued Date:	**9/8/2005**
Date:	**7/7/2005**
Permit Type:	
Description:	**Plan Check New TEMPORARY 1-story State approved commercial coach for bathroom accessory to propose Private School (E-1 occ) on State approved foundation.**
Permit Description:	**Bldg-New**
Work Class:	
Proposed Use:	Commercial Misc. Bldg or Structure
Permit Number:	050101000002269
Status:	
Valuation:	$5,000.00
Contractor Company:	
Contractor Name:	CORNELIUS CONSTRUCTION

Date:	**3/7/2002**
Permit Type:	
Description:	**Plan Check TEMPORARY COMMERCIAL COACH JOB TRAILER (24'-0"x 60'-0")**
Permit Description:	**Bldg-Alter/Repair**
Work Class:	
Proposed Use:	Commercial Misc. Bldg or Structure
Permit Number:	020161000004248
Status:	
Valuation:	$17,280.00
Contractor Company:	
Contractor Name:	

ADJOINING PROPERTY FINDINGS

Date:	**7/28/1999**
Permit Type:	
Description:	**Plan Check RETAIL SALES STRUCTURE (shell only for market) -Including liquor Sales**
Permit Description:	**Bldg-New**
Work Class:	
Proposed Use:	Commercial Retail
Permit Number:	970101000002078
Status:	
Valuation:	$2,690,000.00
Contractor Company:	
Contractor Name:	

3000 W 6TH ST

Date:	**1/19/2024**
Permit Type:	**Electrical**
Description:	**Alteration 1 for 1 replacement to new LED fixtures: Motors"COMPLY WITH DEPARTMENT ORDER effective date12/23/2022. PERMIT WILL EXPIRE 30 DAYS FROM ISSUANCE DATE"**
Permit Description:	**Electrical**
Work Class:	
Proposed Use:	Commercial
Permit Number:	240411000002379
Status:	Permit Finaled
Valuation:	$0.00
Contractor Company:	
Contractor Name:	

ADJOINING PROPERTY FINDINGS

Date:	**8/9/2023**
Permit Type:	**Building**
Description:	**Tenant Improvement to (E) Restaurant1. Install New partition Wall2. Install New Counter**
Permit Description:	**Bldg-Alter/Repair**
Work Class:	
Proposed Use:	Restaurant Commercial
Permit Number:	230161000008934
Status:	Permit Finaled
Valuation:	$9,000.00
Contractor Company:	
Contractor Name:	

Date:	**5/22/2023**
Permit Type:	**Electrical**
Description:	**Alteration 1 for 1 replacement to new LED fixtures: EVO kits"COMPLY WITH DEPARTMENT ORDER effective date12/23/2022. PERMIT WILL EXPIRE 30 DAYS FROM ISSUANCE DATE**
Permit Description:	**Electrical**
Work Class:	
Proposed Use:	Commercial
Permit Number:	230412000029995
Status:	Permit Finaled
Valuation:	$0.00
Contractor Company:	
Contractor Name:	

ADJOINING PROPERTY FINDINGS

Date:	**3/20/2023**
Permit Type:	**Electrical**
Description:	**Alteration 1 for 1 replacement to new LED fixtures: EVO kits**
Permit Description:	**Electrical**
Work Class:	
Proposed Use:	Commercial
Permit Number:	230411000015535
Status:	Permit Finaled
Valuation:	$0.00
Contractor Company:	
Contractor Name:	

Date:	**11/15/2021**
Permit Type:	**Electrical**
Description:	**Change 14 existing down light fixtures to LED. Change 8 existing troffer fixtures to LED.**
Permit Description:	**Electrical**
Work Class:	
Proposed Use:	Commercial
Permit Number:	211419000017950
Status:	Permit Finaled
Valuation:	$0.00
Contractor Company:	
Contractor Name:	CLARK ELECTRIC INC

Date:	**11/15/2021**
Permit Type:	**Electrical**
Description:	**Change 37 existing down lights to LED.**
Permit Description:	**Electrical**
Work Class:	
Proposed Use:	Commercial
Permit Number:	211419000017951
Status:	Permit Finaled
Valuation:	$0.00
Contractor Company:	
Contractor Name:	CLARK ELECTRIC INC

ADJOINING PROPERTY FINDINGS

Date:	**11/15/2021**
Permit Type:	**Electrical**
Description:	**Change 42 existing troffer fixtures to LED. Change 3 existing down light fixtures to LED.**
Permit Description:	**Electrical**
Work Class:	
Proposed Use:	Commercial
Permit Number:	211419000017952
Status:	Issued
Valuation:	$0.00
Contractor Company:	
Contractor Name:	CLARK ELECTRIC INC

Date:	**11/15/2021**
Permit Type:	**Electrical**
Description:	**Change 19 existing down lights to LED, change 5 existing troffer fixtures to LED.**
Permit Description:	**Electrical**
Work Class:	
Proposed Use:	Commercial
Permit Number:	211419000017949
Status:	Permit Finaled
Valuation:	$0.00
Contractor Company:	
Contractor Name:	CLARK ELECTRIC INC

Date:	**1/8/2021**
Permit Type:	**Mechanical**
Description:	**NEW HOIST ROPES**
Permit Description:	**Elevator**
Work Class:	
Proposed Use:	Apartment
Permit Number:	210469000000023
Status:	Permit Finaled
Valuation:	$0.00
Contractor Company:	
Contractor Name:	LOS ANGELES ELEVATOR MAINTENANCE SERVICES INC

ADJOINING PROPERTY FINDINGS

Date: **9/10/2019**
Permit Type:
Description: **Install (2) illuminated channel letter wall signs; (2) 13'-4" x 3'-1**

Permit Description: **Sign**
Work Class:
Proposed Use: Onsite Signs
Permit Number: 190481000002052
Status: Issued
Valuation: $5,000.00
Contractor Company:
Contractor Name: C 45 GRAPHICS, SUN SIGN & DESIGN

Date: **5/14/2019**
Permit Type:
Description:

Permit Description: **Electrical**
Work Class:
Proposed Use: Commercial
Permit Number: 190411000112502
Status: Permit Finaled
Valuation: $0.00
Contractor Company:
Contractor Name: UNITED BUILDERS & DEVELOPMENT INC, S P C BUILDER INC

Date: **4/5/2019**
Permit Type:
Description:

Permit Description: **Electrical**
Work Class:
Proposed Use: Commercial
Permit Number: 190411000012502
Status: Permit Finaled
Valuation: $0.00
Contractor Company:
Contractor Name: UNITED BUILDERS & DEVELOPMENT INC, S P C BUILDER INC

ADJOINING PROPERTY FINDINGS

Date:	**4/3/2019**
Permit Type:	
Description:	**Repair approximately 35' of partition wall and related suspended ceil**
Permit Description:	**Bldg-Alter/Repair**
Work Class:	
Proposed Use:	Commercial Office
Permit Number:	190162000008927
Status:	Permit Finaled
Valuation:	$5,000.00
Contractor Company:	
Contractor Name:	UNITED BUILDERS & DEVELOPMENT INC, S P C BUILDER INC

Date:	**9/29/2016**
Permit Type:	
Description:	**No Plan Check**
Permit Description:	**Elevator**
Work Class:	
Proposed Use:	Commercial
Permit Number:	160469000001541
Status:	Permit Finaled
Valuation:	$0.00
Contractor Company:	
Contractor Name:	PS37-3 LLC

ADJOINING PROPERTY FINDINGS

Date:	**12/26/2013**
Permit Type:	
Description:	**Plan Check PV2. Redesign of proposed commercial PV system of 13041-10000-22769. Additional fees and submittal. PV2. ROOF MOUNTED PV INSTALLATION. SYSTEM SIZE: DC RATING 27.54 KW. AC RATING 23.4. TRANSFORMER INVERTER). To issue permit print > Inspection <.**
Permit Description:	**Electrical**
Work Class:	
Proposed Use:	Commercial
Permit Number:	130411000322769
Status:	
Valuation:	$0.00
Contractor Company:	
Contractor Name:	AMERI TECH CONSTRUCTION INC

Date:	**2/14/2013**
Permit Type:	
Description:	**No Plan Check SUPPLEMENTAL TO PERMIT #13042-10000-0321 7 CAP OFF AN (E) HAND SINK.**
Permit Description:	**Plumbing**
Work Class:	
Proposed Use:	Commercial
Permit Number:	130421000103217
Status:	
Valuation:	$0.00
Contractor Company:	
Contractor Name:	JOSEPH CONSTRUCTION

ADJOINING PROPERTY FINDINGS

Date:	**2/13/2013**
Permit Type:	
Description:	**No Plan Check INSTALL (1) FLOOR SINK. COMPLY W/ DEPT O RDER DATED 8/8/12. PERMIT WILL EXPIRE 30 DAYS FROM ISSUANCE DATE. **INVESTIGATION FEE PAID THROUGH #12016-10000-15977****
Permit Description:	**Plumbing**
Work Class:	
Proposed Use:	Commercial
Permit Number:	130421000003217
Status:	
Valuation:	$0.00
Contractor Company:	
Contractor Name:	JOSEPH CONSTRUCTION

Date:	**1/16/2013**
Permit Type:	
Description:	**No Plan Check CONNET ELEVATOR TO FIRE ALARM. COMPLY W/ DEPT ORDER DATED 8/8/12. PERMIT WILL EXPIRE 30 DAYS FROM ISSUANCE DATE. **INVESTIGATION FEE PAID THROUGH #12016-10000-15977****
Permit Description:	**Electrical**
Work Class:	
Proposed Use:	Commercial
Permit Number:	130411000001163
Status:	
Valuation:	$0.00
Contractor Company:	
Contractor Name:	G S FIRE TECHNOLOGY INC

ADJOINING PROPERTY FINDINGS

Date:	**12/26/2012**
Permit Type:	
Description:	**Plan Check REDUCE SIZE OF DINING ROOM PERMITTED UND ER 12016-1000-15977 LOCATED ON THE SECOND FLOOR AND INCREASE AREA OF OFFICE SPACE.**
Permit Description:	**Bldg-Alter/Repair**
Work Class:	
Proposed Use:	Commercial Office Office
Permit Number:	120161000115977
Status:	
Valuation:	$501.00
Contractor Company:	
Contractor Name:	

Date:	**12/18/2012**
Permit Type:	
Description:	**No Plan Check CONTROLLER, WIRING & FIXTURES. COMPLY W ITH DEPT. ORDER DATED 8/8/2012, PERMIT TO EXPIRE 30-DAYS FROM DATE OF ISSUANCE.**
Permit Description:	**Elevator**
Work Class:	
Proposed Use:	Commercial
Permit Number:	120461000001524
Status:	
Valuation:	$0.00
Contractor Company:	
Contractor Name:	METROPOLITAN ELEVATOR COMPANY INC

ADJOINING PROPERTY FINDINGS

Date:	**12/11/2012**
Permit Type:	
Description:	**No Plan Check SUPPLEMENTAL PERMIT TO 12044-10000-13904 TO INSTALL COMPRESSOR & AIR HANDLER UNITS.**
Permit Description:	**HVAC**
Work Class:	
Proposed Use:	Commercial
Permit Number:	120441000113904
Status:	
Valuation:	$0.00
Contractor Company:	
Contractor Name:	AIR SOLUTIONS

Date:	**12/4/2012**
Permit Type:	
Description:	**Plan Check NEW ILLUMINATED WALL SIGN <3FTX9FT>"Good Samaritan - Chiropractic & Acupuncture" <<PERMIT BE EXPIRED 30 DAYS FROM ISSUANCE PER INSPECTOR'S NOTICE>>**
Permit Description:	**Sign**
Work Class:	
Proposed Use:	Onsite Signs
Permit Number:	120481000002740
Status:	
Valuation:	$1,200.00
Contractor Company:	
Contractor Name:	SIGNCOMM

ADJOINING PROPERTY FINDINGS

Date:	**11/26/2012**
Permit Type:	
Description:	**No Plan Check T.I. WORK- (9) CIRCUITS. COMPLY W/ DEPT ORDER DATED 8/8/12. PERMIT WILL EXPIRE 30 DAYS FROM ISSUANCE DATE. **INVESTIGATION FEE PAID THROUGH #12016-10000-15977****
Permit Description:	**Electrical**
Work Class:	
Proposed Use:	Commercial
Permit Number:	120411000028141
Status:	
Valuation:	$0.00
Contractor Company:	
Contractor Name:	PARK SUNG HO

Date:	**11/26/2012**
Permit Type:	
Description:	**No Plan Check 2ND FLOOR T.I. COMPLY W/ DEPT ORDER DATE D 8/8/12. PERMIT WILL EXPIRE 30 DAYS FROM ISSUANCE DATE. **INVESTIGATION FEE PAID THROUGH #12016-10000-15977****
Permit Description:	**Electrical**
Work Class:	
Proposed Use:	Commercial
Permit Number:	120411000028258
Status:	
Valuation:	$0.00
Contractor Company:	
Contractor Name:	G S FIRE TECHNOLOGY INC

ADJOINING PROPERTY FINDINGS

Date:	**11/15/2012**
Permit Type:	
Description:	**No Plan Check DUCTWORK ALTERATIONS @ #200. COMPLY WIT H DEPARTMENT ORDER DATED 8/8/2012, PERMIT TO EXPIRE 30-DAYS FROM DATE OF ISSUANCE.**
Permit Description:	**HVAC**
Work Class:	
Proposed Use:	Commercial
Permit Number:	120441000013904
Status:	
Valuation:	$0.00
Contractor Company:	
Contractor Name:	AIR SOLUTIONS

Date:	**11/14/2012**
Permit Type:	
Description:	**No Plan Check RELOCATE (29) SPRINKLER HEADS. (2ND FLR.)**
Permit Description:	**Fire Sprinkler**
Work Class:	
Proposed Use:	Commercial
Permit Number:	120431000003755
Status:	
Valuation:	$0.00
Contractor Company:	
Contractor Name:	ULTRA FIRE OPERATIONS INC

ADJOINING PROPERTY FINDINGS

Date:	**9/21/2012**
Permit Type:	
Description:	**Plan Check CHANGE OF USE FROM OFFICE TO RESTAURANT (DINING AREA ONLY) ON SECOND FLOOR. FIRST FLOOR IS ALREADY A RESTAURANT PERMITTED UNDER 08016-10000-07698. COMPLY WITH DEPARTMENT ORDER TO COMPLY DATED 08/08/2012.**
Permit Description:	**Bldg-Alter/Repair**
Work Class:	
Proposed Use:	Commercial Office Office
Permit Number:	120161000015977
Status:	
Valuation:	$466,250.00
Contractor Company:	
Contractor Name:	

Date:	**4/11/2012**
Permit Type:	
Description:	**No Plan Check Removal of old, non-functional dumbwaite r**
Permit Description:	**Elevator**
Work Class:	
Proposed Use:	Commercial
Permit Number:	120469000000420
Status:	
Valuation:	$0.00
Contractor Company:	
Contractor Name:	ABBEY ACCESS GROUP

ADJOINING PROPERTY FINDINGS

Date: **3/16/2012**
Permit Type:
Description: **No Plan Check xpress permit for 3 story plus basement, 10 bckts**

Permit Description: **Electrical**
Work Class:
Proposed Use: Commercial
Permit Number: 120411000006106
Status:
Valuation: $0.00
Contractor Company:
Contractor Name: G S FIRE TECHNOLOGY INC

Date: **3/7/2012**
Permit Type:
Description: **No Plan Check FIRE ALARM MODIFICATION.**

Permit Description: **Electrical**
Work Class:
Proposed Use: Commercial
Permit Number: 120411000005215
Status:
Valuation: $0.00
Contractor Company:
Contractor Name: G S FIRE TECHNOLOGY INC

Date: **3/1/2012**
Permit Type:
Description: **No Plan Check SUPPL. PERMIT TO PERMIT #10042-10000-082 6 FOR (1) BACKWATER VALVE.**

Permit Description: **Plumbing**
Work Class:
Proposed Use: Commercial
Permit Number: 100421000408206
Status:
Valuation: $0.00
Contractor Company:
Contractor Name: JOY CONSTRUCTION

ADJOINING PROPERTY FINDINGS

Date:	**2/27/2012**
Permit Type:	
Description:	**No Plan Check Supplemental permit to collect fees for (1) additional inspection. This permit does not authorize any additional work or extend the expiration date of the original permit.**
Permit Description:	**Plumbing**
Work Class:	
Proposed Use:	Commercial
Permit Number:	100421000308206
Status:	
Valuation:	$0.00
Contractor Company:	
Contractor Name:	JOY CONSTRUCTION

Date:	**2/23/2012**
Permit Type:	
Description:	**Plan Check INSTALLATION OF A DUMBWAITER.**
Permit Description:	**Elevator**
Work Class:	
Proposed Use:	Commercial
Permit Number:	120461000000123
Status:	
Valuation:	$0.00
Contractor Company:	
Contractor Name:	HOME ELEVATOR CORPORATION

ADJOINING PROPERTY FINDINGS

Date:	**9/16/2011**
Permit Type:	
Description:	**Plan Check 2 FABRICATED TYPE-I HOODS WITH ONE EXH. FAN AND ONE EVAP COOLER. IN A 3-STORY BUILDING.**
Permit Description:	**HVAC**
Work Class:	
Proposed Use:	Commercial
Permit Number:	110441000010694
Status:	
Valuation:	$0.00
Contractor Company:	
Contractor Name:	HAPPY COOL AIR CONTROL

Date:	**9/7/2011**
Permit Type:	
Description:	**Plan Check SUPPLEMENTAL TO #08016-10000-07698 TO REVISE PARKING REQUIRED, LAYOUT & DRIVEWAY LOCATION**
Permit Description:	**Bldg-Alter/Repair**
Work Class:	
Proposed Use:	Commercial Office
Permit Number:	080161000307698
Status:	
Valuation:	$501.00
Contractor Company:	
Contractor Name:	JOY CONSTRUCTION

Date:	**8/12/2011**
Permit Type:	
Description:	**No Plan Check T.I. ON THE 1ST FLR. (FIRE ALARM)**
Permit Description:	**Electrical**
Work Class:	
Proposed Use:	Commercial
Permit Number:	110411000017115
Status:	
Valuation:	$0.00
Contractor Company:	
Contractor Name:	G S FIRE TECHNOLOGY INC

ADJOINING PROPERTY FINDINGS

Date: **8/8/2011**
Permit Type:
Description: **Plan Check ALTERATIONS TO APPROVED PLANS. ADDED DUPLEX SEWAGE EJECTORS FOR FIRST FLOOR (COFFEE SHOP) FIXTURES (UNABLE TO FLOW BY GRAVITY TO P.O.C.)**

Permit Description: **Plumbing**
Work Class:
Proposed Use: Commercial
Permit Number: 100421000108206
Status:
Valuation: $0.00
Contractor Company:
Contractor Name: JOY CONSTRUCTION

Date: **8/8/2011**
Permit Type:
Description: **Plan Check RELOCATE 21 F.S. HEADS, 1ST FLOOR.**

Permit Description: **Fire Sprinkler**
Work Class:
Proposed Use: Commercial
Permit Number: 110431000001971
Status:
Valuation: $0.00
Contractor Company:
Contractor Name: U F P INC

Date: **7/28/2011**
Permit Type:
Description: **No Plan Check INSTALL NEW A/C.**

Permit Description: **HVAC**
Work Class:
Proposed Use: Commercial
Permit Number: 110441000008500
Status:
Valuation: $0.00
Contractor Company:
Contractor Name: CALIFORNIA AIR TECH INC

ADJOINING PROPERTY FINDINGS

Date:	**7/26/2011**
Permit Type:	
Description:	**Plan Check Changes from prevously approved plans. Changes include the use of 2nd floor. Part of 2nd floor is office and the other part is restuarant (kitchen). 1st floor remain unchange. Plan check for power and energy. *****Place of Assembly, plan check power and energy for a proposed TI for restaurant 2 levels (1st & 2nd floor) in an existing building. Existing service. New transformer, panels, and**
Permit Description:	**Electrical**
Work Class:	
Proposed Use:	Commercial
Permit Number:	080411000119283
Status:	
Valuation:	$0.00
Contractor Company:	
Contractor Name:	JOY CONSTRUCTION

Date:	**7/21/2011**
Permit Type:	
Description:	**No Plan Check COMMUNICATION & SECURITY CAMERA LINE CABLING.**
Permit Description:	**Electrical**
Work Class:	
Proposed Use:	Commercial
Permit Number:	110411000015348
Status:	
Valuation:	$0.00
Contractor Company:	
Contractor Name:	OH MIN SEOK

ADJOINING PROPERTY FINDINGS

Date:	**2/14/2011**
Permit Type:	
Description:	**Plan Check Plan check for roof mounted 11.5 KW photovoltaic system for commercial building.**
Permit Description:	**Electrical**
Work Class:	
Proposed Use:	Commercial
Permit Number:	100412000022549
Status:	
Valuation:	$0.00
Contractor Company:	
Contractor Name:	A S E S ELECTRICAL GROUP INC

Date:	**6/22/2010**
Permit Type:	
Description:	**No Plan Check NEW DOOR DETECTOR.**
Permit Description:	**Elevator**
Work Class:	
Proposed Use:	Commercial
Permit Number:	100461000000675
Status:	
Valuation:	$0.00
Contractor Company:	
Contractor Name:	METROPOLITAN ELEVATOR COMPANY INC

ADJOINING PROPERTY FINDINGS

Date:	**5/25/2010**
Permit Type:	
Description:	**Plan Check SUPPLEMENTAL PERMIT TO # 08016-10000-07698. REVISE WORK DESCRIPTION AND STRUCTURAL INVENTORY AS SHOWN ON THIS PERMIT. "CHANGE OF USE FROM MEDICAL OFFICE AND DAY CARE ON THE FIRST FLOOR TO RESTAURANT AND PARKING. CONVERT 614 SQUARE FEET MEDICAL OFFICE TO KITCHEN ON THE SECOND FLOOR. THIRD FLOOR TO REMAIN AS MEDICAL OFFICE.**
Permit Description:	**Bldg-Alter/Repair**
Work Class:	
Proposed Use:	Commercial Office
Permit Number:	080161000107698
Status:	
Valuation:	$40,000.00
Contractor Company:	
Contractor Name:	JOY CONSTRUCTION

Date:	**5/19/2010**
Permit Type:	
Description:	**Plan Check Installation of plumbing system for restaurant (IST FLOOR COFFEE SHOP & 2ND. FLOOR KITCHEN) In an 3-story building. Existing 2" water meter. No backflow prevention required.(pipe sizing @ 11.0 psi/100')**
Permit Description:	**Plumbing**
Work Class:	
Proposed Use:	Commercial
Permit Number:	100421000008206
Status:	
Valuation:	$0.00
Contractor Company:	
Contractor Name:	JOY CONSTRUCTION

ADJOINING PROPERTY FINDINGS

Date:	**10/3/2008**
Permit Type:	
Description:	**Plan Check CHANGE OF USE -- FROM MEDICAL OFFICE AND DAY CARE TO: MEDICAL OFFICE ON THE THIRD FLOOR (11,088 SQ. FT.), RESTAURANT (3,007 SQ. FT.) AND PARKING (6,287 SQ. FT.) ON THE FIRST FLOOR, AND ON 2ND FLOOR TO RESTAURANT (5,696 SQ.FT.)**
Permit Description:	**Bldg-Alter/Repair**
Work Class:	
Proposed Use:	Commercial Office Office
Permit Number:	080161000007698
Status:	
Valuation:	$450,000.00
Contractor Company:	
Contractor Name:	

Date:	**1/9/2007**
Permit Type:	
Description:	**Plan Check TENANT IMPROVEMENT ON 3RD FLOOR OF AN EXISTING OFFICE [PERMIT No.: 1958LA98941]: NEW ONE-HOUR CORRIDOR, NON-BEARING PARTITION, SUSPENDED CEILING AND ADA UPGRADE ON RESTROOMS. USE OF THE 3RD FLOOR PLAN LAY-OUT WILL BE LIMITED TO GENERAL OFFICE USE ONLY, INSPECTOR TO FIELD VERIFY.**
Permit Description:	**Bldg-Alter/Repair**
Work Class:	
Proposed Use:	Commercial Office
Permit Number:	060161000025566
Status:	
Valuation:	$100,000.00
Contractor Company:	
Contractor Name:	

ADJOINING PROPERTY FINDINGS

Date:	**1/3/2006**
Permit Type:	
Description:	**Plan Check CHANGE OF USE FROM OFFICE TO MEDICAL AT 3RD FLOOR OF (E) 3 STORY BLDG. OFFSITE PARKING TO BE PROVIDED AT 530 WESTMORELAND (SEPARATE PERMITE) ALL 7 ADDITIONAL SPACES TO BE PROVIDED OFFSITE. AREA OF WORK AFFECTED = 2150sf.**
Permit Description:	**Bldg-Alter/Repair**
Work Class:	
Proposed Use:	Commercial Office School
Permit Number:	050161000021215
Status:	
Valuation:	$50,000.00
Contractor Company:	
Contractor Name:	

Date:	**9/23/2005**
Permit Type:	
Description:	**No Plan Check INSTALLATION OF VENT-LESS HOOD.**
Permit Description:	**HVAC**
Work Class:	
Proposed Use:	Commercial
Permit Number:	050441000009663
Status:	
Valuation:	$0.00
Contractor Company:	
Contractor Name:	KIM DON

ADJOINING PROPERTY FINDINGS

Date:	**10/9/2003**
Permit Type:	
Description:	**No Plan Check SUPPL. PERMIT TO PERMIT #03041-10000-05072 TO ADD (1) CIRCUIT FOR X-RAY ROOM.**
Permit Description:	**Electrical**
Work Class:	
Proposed Use:	Commercial
Permit Number:	030411000205072
Status:	
Valuation:	$0.00
Contractor Company:	
Contractor Name:	M G CONSTRUCTION CO

Date:	**8/13/2003**
Permit Type:	
Description:	**No Plan Check SUPPLEMENTAL PERMIT TO APPLICATION #03042-10001-10497 FOR (1) BACKFLOW DEVICE.**
Permit Description:	**Plumbing**
Work Class:	
Proposed Use:	Commercial
Permit Number:	030421000210497
Status:	
Valuation:	$0.00
Contractor Company:	
Contractor Name:	INDIAN KOREAN PLUMBING

ADJOINING PROPERTY FINDINGS

Date:	**7/24/2003**
Permit Type:	
Description:	**Plan Check 9'x 9' INTERNALLY ILLUMINATED CABINET WALL SIGN. (GREEN CROSS 45 SQFT.)**
Permit Description:	**Sign**
Work Class:	
Proposed Use:	Onsite Signs
Permit Number:	030481000000952
Status:	
Valuation:	$1,500.00
Contractor Company:	
Contractor Name:	EXPRESS SIGN & NEON

Date:	**7/23/2003**
Permit Type:	
Description:	**No Plan Check INSTALL BACKFLOW DEVICE**
Permit Description:	**Plumbing**
Work Class:	
Proposed Use:	Commercial
Permit Number:	030421000023227
Status:	
Valuation:	$0.00
Contractor Company:	
Contractor Name:	M G CONSTRUCTION CO

Date:	**7/23/2003**
Permit Type:	
Description:	**No Plan Check INSTALL RADIATED HEATER**
Permit Description:	**HVAC**
Work Class:	
Proposed Use:	Commercial
Permit Number:	030441000006877
Status:	
Valuation:	$0.00
Contractor Company:	
Contractor Name:	M G CONSTRUCTION CO

ADJOINING PROPERTY FINDINGS

Date: **7/22/2003**
Permit Type:
Description: **No Plan Check REMODEL @ 1ST FLOOR.**

Permit Description: **Plumbing**
Work Class:
Proposed Use: Commercial
Permit Number: 030421000023085
Status:
Valuation: $0.00
Contractor Company:
Contractor Name: INDIAN KOREAN PLUMBING

Date: **6/30/2003**
Permit Type:
Description: **No Plan Check INSTALL E.Q. VALVE.**

Permit Description: **Plumbing**
Work Class:
Proposed Use: Commercial
Permit Number: 030421000020607
Status:
Valuation: $0.00
Contractor Company:
Contractor Name: INDIAN KOREAN PLUMBING

Date: **6/17/2003**
Permit Type:
Description: **Plan Check Fire Alarm System for Adult Care Center**

Permit Description: **Electrical**
Work Class:
Proposed Use: Commercial
Permit Number: 030412000013223
Status:
Valuation: $0.00
Contractor Company:
Contractor Name: ERIN ASSOCIATED INDUSTRIES

ADJOINING PROPERTY FINDINGS

Date: **6/16/2003**
Permit Type:
Description: **Plan Check TO INSTALL 1 NON-ILLUMINATED/DOUBLE SIDED ALUMINUM PROJECTING SIGN (ALUMINUM LETTERS & LOGO).**

Permit Description: **Sign**
Work Class:
Proposed Use: Onsite Signs
Permit Number: 030481000000694
Status:
Valuation: $2,300.00
Contractor Company:
Contractor Name: EXPRESS SIGN & NEON

Date: **5/23/2003**
Permit Type:
Description: **No Plan Check INSTALLATION OF ELECTRIC STEAM BOILER (LOW PRESSURE)**

Permit Description: **Pressure Vessel**
Work Class:
Proposed Use: Commercial
Permit Number: 030451000000242
Status:
Valuation: $0.00
Contractor Company:
Contractor Name: PACIFIC STEAM EQUIPMENT

Date: **5/19/2003**
Permit Type:
Description: **No Plan Check SUPPLEMENTAL PERMIT TO APPLICATION #03042-10000-10497 FOR EXTRA TRIP.**

Permit Description: **Plumbing**
Work Class:
Proposed Use: Commercial
Permit Number: 030421000110497
Status:
Valuation: $0.00
Contractor Company:
Contractor Name: INDIAN KOREAN PLUMBING

ADJOINING PROPERTY FINDINGS

Date: **5/12/2003**
Permit Type:
Description: **No Plan Check SUPPLEMENTAL PERMIT FOR 03041-10000-05072; VOICE AND DATA LINES /LOW VOLTAGE**

Permit Description: **Electrical**
Work Class:
Proposed Use: Commercial
Permit Number: 030411000105072
Status:
Valuation: $0.00
Contractor Company:
Contractor Name: M G CONSTRUCTION CO

Date: **5/12/2003**
Permit Type:
Description: **No Plan Check SUPPLEMENTAL PERMIT FOR 03041-10000-06179; VOICE AND DATA LINES /LOW VOLTAGE**

Permit Description: **Electrical**
Work Class:
Proposed Use: Commercial
Permit Number: 030411000106179
Status:
Valuation: $0.00
Contractor Company:
Contractor Name: M G CONSTRUCTION CO

Date: **4/8/2003**
Permit Type:
Description: **Plan Check TI - NEW PLUMBING FOR 2ND FLOOR DAY CARE CENTER..**

Permit Description: **Plumbing**
Work Class:
Proposed Use: Commercial
Permit Number: 030421000010497
Status:
Valuation: $0.00
Contractor Company:
Contractor Name: INDIAN KOREAN PLUMBING

ADJOINING PROPERTY FINDINGS

Date:	**4/2/2003**
Permit Type:	
Description:	**Plan Check CHANGE OF USE FROM OFFICE TO MEDICAL OFFICE (B OCC) AT EXISTING BLDG.; PERMIT 2 OF 2; REF 03042-10000-10549**
Permit Description:	**Electrical**
Work Class:	
Proposed Use:	Commercial
Permit Number:	030411000005072
Status:	
Valuation:	$0.00
Contractor Company:	
Contractor Name:	M G CONSTRUCTION CO

Date:	**4/2/2003**
Permit Type:	
Description:	**Plan Check Change of occupancy from office (B) to Adult day Care (E) for the south 80' x 106 portion of the of the first floor : install interior non bearing partitions creating offices and redesign restroom facitlities. VARIANCE IS FILED TO SEPARATE THE FA PLANS; PERMIT 2 OF 2; REF 03042-10000-10549**
Permit Description:	**Electrical**
Work Class:	
Proposed Use:	Commercial
Permit Number:	030411000006179
Status:	
Valuation:	$0.00
Contractor Company:	
Contractor Name:	M G CONSTRUCTION CO

ADJOINING PROPERTY FINDINGS

Date:	**3/26/2003**
Permit Type:	
Description:	**Plan Check Change of occupancy from office (B) to Adult day Care (E) for the south 80' x 106 portion of the of the first floor : install interior non bearing partitions creating offices and redesign restroom facitlities.**
Permit Description:	**Bldg-Alter/Repair**
Work Class:	
Proposed Use:	Commercial Office School
Permit Number:	030167000003079
Status:	
Valuation:	$108,000.00
Contractor Company:	
Contractor Name:	

Date:	**3/4/2003**
Permit Type:	
Description:	**Plan Check PROPOSED CHANGE OF USE FROM OFFICE TO MEDICAL OFFICE (B OCC) AT 2ND FLOOR OF EXISTING 2 STORY BLDG. (8840 SF) OFFSITE PARKING TO BE PROVIDED AT 530 WESTMORELAND (SEPARATE PERMIT BEING ISSUED CONCURRENTLY). ALL 26 ADDITIONAL SPACES TO BE PROVIDED OFFSITE**
Permit Description:	**Bldg-Alter/Repair**
Work Class:	
Proposed Use:	Commercial Office Office
Permit Number:	030167000000590
Status:	
Valuation:	$280,000.00
Contractor Company:	
Contractor Name:	

ADJOINING PROPERTY FINDINGS

Date:	**2/7/2003**
Permit Type:	
Description:	**Plan Check RETROFIT - FIRE SPRINKLER SYSTEM IN MEDICAL CENTER... 6" EXISTING FIRE SERVICE , 68PSI@0 GPM/58PSI@1400GPM...**
Permit Description:	**Fire Sprinkler**
Work Class:	
Proposed Use:	Commercial
Permit Number:	030431000000340
Status:	
Valuation:	$0.00
Contractor Company:	
Contractor Name:	HUANTE MIKE L JR

Date:	**9/10/1998**
Permit Type:	
Description:	**No Plan Check NEW CIRCUITS AND DATA/VOICE OUTLETS**
Permit Description:	**Electrical**
Work Class:	
Proposed Use:	Commercial
Permit Number:	980411000019973
Status:	
Valuation:	$0.00
Contractor Company:	
Contractor Name:	ACTIVE ELECTRIC

Date:	**6/9/1998**
Permit Type:	
Description:	**No Plan Check TENANT IMPROVEMENT**
Permit Description:	**Electrical**
Work Class:	
Proposed Use:	Commercial
Permit Number:	980411000011105
Status:	
Valuation:	$0.00
Contractor Company:	
Contractor Name:	ACTIVE ELECTRIC

ADJOINING PROPERTY FINDINGS

3005 W 6TH ST

Date:	**1/28/2025**
Permit Type:	**Building**
Description:	**SUPPLEMENTAL TO 23048 10000 01445 TO REVISE WORK DESCRIPTION TO: INSTALL ONE NON-ILLUMINATED WALL SIGN: 3" x 2'-4.2", 0.58 SF, 8'-7" from grade to bottom of sign**
Permit Description:	**Sign**
Work Class:	
Proposed Use:	Wall Sign Onsite
Permit Number:	230481000101445
Status:	Issued
Valuation:	$501.00
Contractor Company:	
Contractor Name:	

Date:	**8/26/2024**
Permit Type:	**Building**
Description:	**INSTALL TWO DIGITAL INFORMATIONAL SIGNS (MENU BOARDS FOR A DRIVE THROUGH) (see comments)SIGN 1: 2'-5/8" x3'-6"_ AREA:7.175 SQFT HEIGHT:5'-9" SIGN 2: 3.6'x 6'-1 5/8"AREA: 21.46 SQFT HEIGHT:5'-9"**
Permit Description:	**Sign**
Work Class:	
Proposed Use:	Information Sign Onsite
Permit Number:	230201000001619
Status:	Issued
Valuation:	$4,500.00
Contractor Company:	
Contractor Name:	

ADJOINING PROPERTY FINDINGS

Date:	**11/7/2023**
Permit Type:	**Building**
Description:	**Eplan INSTALL ONE NEW DRIVE THRU CLEARANCE ARM SUPPORT**
Permit Description:	**Nonbldg-New**
Work Class:	
Proposed Use:	Miscellaneous Bldg/Structure Commercial
Permit Number:	230201000001664
Status:	Issued
Valuation:	$4,200.00
Contractor Company:	
Contractor Name:	

Date:	**9/5/2023**
Permit Type:	**Mechanical**
Description:	**Replacing hood and grease duct**
Permit Description:	**HVAC**
Work Class:	
Proposed Use:	Commercial
Permit Number:	230449000021372
Status:	Permit Finaled
Valuation:	$0.00
Contractor Company:	
Contractor Name:	

Date:	**9/1/2023**
Permit Type:	**Building**
Description:	**Eplan INSTALL ONE (1) INFORMATION SIGN READ "9'-0" CLEARANCE" ON EXISTING DRIVE THROUGH ARM VINYL3"H x 6'4"L**
Permit Description:	**Sign**
Work Class:	
Proposed Use:	Sign Onsite
Permit Number:	230481000001445
Status:	Issued
Valuation:	$501.00
Contractor Company:	
Contractor Name:	

ADJOINING PROPERTY FINDINGS

Date:	**1/2/2020**
Permit Type:	**Electrical**
Description:	**PC FOR ENERGY ONLY, SCOPE OF WORK IS NEW EXTERIOR LIGHTING, TOTAL AREA IS 4652 SQFT.**
Permit Description:	**Electrical**
Work Class:	
Proposed Use:	Commercial
Permit Number:	200413000000066
Status:	Issued
Valuation:	$0.00
Contractor Company:	
Contractor Name:	NATIONAL SIGN & MARKETING CORPORATION

Date:	**11/18/2019**
Permit Type:	
Description:	**Extend (e) diagonal low parapet wall to match (e) parapet walls and In**
Permit Description:	**Bldg-Alter/Repair**
Work Class:	
Proposed Use:	Commercial Restaurant
Permit Number:	190163000037166
Status:	Issued
Valuation:	$7,000.00
Contractor Company:	
Contractor Name:	NATIONAL SIGN & MARKETING CORPORATION

Date:	**11/18/2019**
Permit Type:	
Description:	**TWO ILUMINATED WALLS SIGNS: A. 80.57 SF 5'0" X 16' 1 3/8 ON REMODELED**
Permit Description:	**Sign**
Work Class:	
Proposed Use:	Onsite Signs
Permit Number:	190481000002865
Status:	Issued
Valuation:	$6,500.00
Contractor Company:	
Contractor Name:	NATIONAL SIGN & MARKETING CORPORATION

ADJOINING PROPERTY FINDINGS

Date: **11/9/2019**
Permit Type:
Description:

Permit Description: **Electrical**
Work Class:
Proposed Use: Commercial
Permit Number: 190419000046205
Status: Permit Finaled
Valuation: $0.00
Contractor Company:
Contractor Name: BARTON ELECTRIC INC

Date: **11/5/2019**
Permit Type:
Description: **PROPOSED ALTERATION TO ENTIRE BUILDING TO REMOVE EXISTING DINNING ROOM**

Permit Description: **Bldg-Alter/Repair**
Work Class:
Proposed Use: Commercial Restaurant
Permit Number: 190161000029057
Status: Issued
Valuation: $136,000.00
Contractor Company:
Contractor Name: LEVICA BUILDERS INC

Date: **6/6/2018**
Permit Type:
Description: **No Plan Check**

Permit Description: **HVAC**
Work Class:
Proposed Use: Commercial
Permit Number: 180449000006647
Status: Issued
Valuation: $0.00
Contractor Company:
Contractor Name: WINGATE MECHANICAL INC

ADJOINING PROPERTY FINDINGS

Date: **10/11/2011**
Permit Type:
Description: **No Plan Check INSTALL NEW 100AMP PANEL.**

Permit Description: **Electrical**
Work Class:
Proposed Use: Commercial
Permit Number: 110411000021667
Status:
Valuation: $0.00
Contractor Company:
Contractor Name: GONZALEZ DAVID

Date: **10/7/2011**
Permit Type:
Description: **No Plan Check SUPPL. PERMIT TO PERMIT #11042-10000-13920 FOR (1) 3-COMPARTMENT SINK, (1) PREP SINK, AND (1) FLOOR DRAIN.**

Permit Description: **Plumbing**
Work Class:
Proposed Use: Commercial
Permit Number: 110421000113920
Status:
Valuation: $0.00
Contractor Company:
Contractor Name: LOS ANGELES PLUMBING & BACKFLOW TESTING INC

Date: **8/11/2011**
Permit Type:
Description: **No Plan Check INSTALL NEW ELECTRICAL CIRCUITS FOR NEW KITCHEN EQUIPMENT.**

Permit Description: **Electrical**
Work Class:
Proposed Use: Commercial
Permit Number: 110411000016947
Status:
Valuation: $0.00
Contractor Company:
Contractor Name: GONZALEZ DAVID

ADJOINING PROPERTY FINDINGS

Date:	**8/11/2011**
Permit Type:	
Description:	**No Plan Check INSTALL WATER LINE FOR INSTA HOT. RELOCATE (1) DIPPER WELL.**
Permit Description:	**Plumbing**
Work Class:	
Proposed Use:	Commercial
Permit Number:	110421000013920
Status:	
Valuation:	$0.00
Contractor Company:	
Contractor Name:	LOS ANGELES PLUMBING & BACKFLOW TESTING INC

Date:	**4/19/2011**
Permit Type:	
Description:	**Plan Check CARL'S JR.#273, RESTROOM REMODEL.**
Permit Description:	**Bldg-Alter/Repair**
Work Class:	
Proposed Use:	Commercial Restaurant
Permit Number:	100164000011808
Status:	
Valuation:	$20,000.00
Contractor Company:	
Contractor Name:	LEVICA BUILDERS INC

Date:	**4/19/2011**
Permit Type:	
Description:	**Plan Check Plan check for potable water for 1 story commercial building. 2inch meter with 2 inch backflow preventor. General Contractor 1 of 2 permits.**
Permit Description:	**Plumbing**
Work Class:	
Proposed Use:	Commercial
Permit Number:	100423000010504
Status:	
Valuation:	$0.00
Contractor Company:	
Contractor Name:	LEVICA BUILDERS INC

ADJOINING PROPERTY FINDINGS

Date:	**4/14/2011**
Permit Type:	
Description:	**Plan Check SUPPLEMENT TO 10048-20000-00897 TO OMIT FROM THE WORK DESCRIPTION "200 lf of L.E.D. boarder & 200 lf of non-illuminated parapet cap" DEPARTMENT CORRECTION. SEE COMMENTS**
Permit Description:	**Sign**
Work Class:	
Proposed Use:	Onsite Signs
Permit Number:	100482000100897
Status:	
Valuation:	$0.00
Contractor Company:	
Contractor Name:	LOREN INDUSTRIES

Date:	**4/13/2011**
Permit Type:	
Description:	**Plan Check PROPOSED NON-ILLUM. PARAPET CAP AND L.E.D. BORDER AROUND (E) PARAPET.**
Permit Description:	**Bldg-Alter/Repair**
Work Class:	
Proposed Use:	Commercial Restaurant
Permit Number:	110161000006712
Status:	
Valuation:	$4,000.00
Contractor Company:	
Contractor Name:	LOREN ELECTRIC SIGN CO

ADJOINING PROPERTY FINDINGS

Date:	**12/30/2010**
Permit Type:	
Description:	**No Plan Check INSTALL A 120V 20A CIRCUIT.**
Permit Description:	**Electrical**
Work Class:	
Proposed Use:	Commercial
Permit Number:	100411000025811
Status:	
Valuation:	$0.00
Contractor Company:	
Contractor Name:	GONZALEZ DAVID

Date:	**4/30/2010**
Permit Type:	
Description:	**Plan Check Two new wall signs(39" x 101" & 26" x 68").Replace face 88" x 85" star.New information sign(2' x 3').200 lf of L.E.D. boarder & 200 lf of non-illuminated parapet cap**
Permit Description:	**Sign**
Work Class:	
Proposed Use:	Onsite Signs
Permit Number:	100482000000897
Status:	
Valuation:	$7,800.00
Contractor Company:	
Contractor Name:	LOREN INDUSTRIES

Date:	**10/7/2005**
Permit Type:	
Description:	**No Plan Check install dipperwell**
Permit Description:	**Plumbing**
Work Class:	
Proposed Use:	Commercial
Permit Number:	050429000025274
Status:	
Valuation:	$0.00
Contractor Company:	
Contractor Name:	LOS ANGELES PLUMBING & BACKFLOW TESTING

ADJOINING PROPERTY FINDINGS

Date:	**12/12/2002**
Permit Type:	
Description:	**No Plan Check Reroof with 34 sqrs COMP SHINGLE roofing. Existing solid sheathing.**
Permit Description:	**Bldg-Alter/Repair**
Work Class:	
Proposed Use:	Commercial Restaurant
Permit Number:	020169000024488
Status:	
Valuation:	$6,800.00
Contractor Company:	
Contractor Name:	R C PACIFIC CONSTRUCTION

Date:	**12/12/2002**
Permit Type:	
Description:	**No Plan Check Remove and replace plumbing fixtures with new plumbing fixtures at the correct ADA measurements.**
Permit Description:	**Plumbing**
Work Class:	
Proposed Use:	Commercial
Permit Number:	020429000038650
Status:	
Valuation:	$0.00
Contractor Company:	
Contractor Name:	R C PACIFIC CONSTRUCTION

Date:	**1/19/1999**
Permit Type:	
Description:	**No Plan Check CHANGING LIGHT FIXTURES**
Permit Description:	**Electrical**
Work Class:	
Proposed Use:	Commercial
Permit Number:	990411000000965
Status:	
Valuation:	$0.00
Contractor Company:	
Contractor Name:	RIVERLAND ELECTRIC

ADJOINING PROPERTY FINDINGS

Date:	**8/24/1998**
Permit Type:	
Description:	**No Plan Check ADDING TELEPHONE LINES**
Permit Description:	**Electrical**
Work Class:	
Proposed Use:	Commercial
Permit Number:	980412000018452
Status:	
Valuation:	$0.00
Contractor Company:	
Contractor Name:	TOP QUALITY ELECTRIC

3019 W 6TH ST

Date:	**7/20/2022**
Permit Type:	**Building**
Description:	**DEMOLITION OF A COMMERCIAL BUILDING, CLEAR LOT, FENCE REQUIREDCOMPLY WITH DEPARTMENT ORDER effective date03/10/2020. PERMIT WILL EXPIRE 30 DAYS FROM ISSUANCE DATE**
Permit Description:	**Bldg-Demolition**
Work Class:	
Proposed Use:	Retail Commercial
Permit Number:	200191000002849
Status:	Issued
Valuation:	$10,000.00
Contractor Company:	
Contractor Name:	

ADJOINING PROPERTY FINDINGS

Date:	**10/25/2017**
Permit Type:	
Description:	**No Plan Check**
Permit Description:	**Electrical**
Work Class:	
Proposed Use:	Commercial
Permit Number:	170411000038442
Status:	Permit Finaled
Valuation:	$0.00
Contractor Company:	
Contractor Name:	SASABE K & W ELECTRIC COMPANY INC

Date:	**8/25/2004**
Permit Type:	
Description:	**Plan Check Change of use from Retail to "Take Out " coffee shop within the URM building. 724sf. Install counter and enclose the mechanical pipes within tenant space.**
Permit Description:	**Bldg-Alter/Repair**
Work Class:	
Proposed Use:	Commercial Retail Restaurant
Permit Number:	030167000022644
Status:	
Valuation:	$10,000.00
Contractor Company:	
Contractor Name:	

Date:	**1/12/2004**
Permit Type:	
Description:	**No Plan Check INSTALL OULTET, PULL IN NEW CKT.**
Permit Description:	**Electrical**
Work Class:	
Proposed Use:	Commercial
Permit Number:	040417000000695
Status:	
Valuation:	$0.00
Contractor Company:	
Contractor Name:	J M ELECTRIC

ADJOINING PROPERTY FINDINGS

Date:	**10/27/2003**
Permit Type:	
Description:	**No Plan Check Install one floor sink, & floor drain, one trap primer; one kitchen sink, one mop sink, & one hand sink, & one elec water heater.**
Permit Description:	**Plumbing**
Work Class:	
Proposed Use:	Commercial
Permit Number:	030427000033843
Status:	
Valuation:	$0.00
Contractor Company:	
Contractor Name:	SPEED PLUMBING 2000

Date:	**10/13/2000**
Permit Type:	
Description:	**No Plan Check INSTALL 3 NEW METER PANEL FOR 3 BLDGS. 319,321, & 323 W 6TH.**
Permit Description:	**Electrical**
Work Class:	
Proposed Use:	Commercial
Permit Number:	000411000021059
Status:	
Valuation:	$0.00
Contractor Company:	
Contractor Name:	S AND S ELECTRIC

ADJOINING PROPERTY FINDINGS

3021 W 6TH ST

Date:	**7/20/2022**
Permit Type:	**Building**
Description:	**DEMOLITION OF A COMMERCIAL BUILDING, FENCE REQUIREDCOMPLY WITH DEPARTMENT ORDER effective date03/10/2020. PERMIT WILL EXPIRE 30 DAYS FROM ISSUANCE DATE**
Permit Description:	**Bldg-Demolition**
Work Class:	
Proposed Use:	Retail Commercial
Permit Number:	200191000002850
Status:	Issued
Valuation:	$10,000.00
Contractor Company:	
Contractor Name:	

Date:	**10/29/2009**
Permit Type:	
Description:	**No Plan Check CHANGE OUT (E) SERVICE TO 100A.**
Permit Description:	**Electrical**
Work Class:	
Proposed Use:	Commercial
Permit Number:	090411000020654
Status:	
Valuation:	$0.00
Contractor Company:	
Contractor Name:	TURCIOS ELPIDIO

ADJOINING PROPERTY FINDINGS

3023 W 6TH ST

Date:	**7/20/2022**
Permit Type:	**Building**
Description:	**DEMOLITION OF A COMMERCIAL BUILDING, CLEAR LOT, FENCE REQUIREDCOMPLY WITH DEPARTMENT ORDER effective date03/10/2020. PERMIT WILL EXPIRE 30 DAYS FROM ISSUANCE DATE**
Permit Description:	**Bldg-Demolition**
Work Class:	
Proposed Use:	Retail Commercial
Permit Number:	200191000002852
Status:	Issued
Valuation:	$10,000.00
Contractor Company:	
Contractor Name:	

3030 W 6TH ST

Date:	**3/30/2001**
Permit Type:	
Description:	**Plan Check INSTALL ONE HYDRO-ELECTRIC ELEVATOR.**
Permit Description:	**Elevator**
Work Class:	
Proposed Use:	Commercial
Permit Number:	010461000000294
Status:	
Valuation:	$0.00
Contractor Company:	
Contractor Name:	THYSSEN DOVER ELEVATOR

ADJOINING PROPERTY FINDINGS

Date: **3/9/2001**
Permit Type:
Description: **No Plan Check ELEVATOR RECALL.**

Permit Description: **Electrical**
Work Class:
Proposed Use: Commercial
Permit Number: 010411000004756
Status:
Valuation: $0.00
Contractor Company:
Contractor Name: KLET DAVID

Date: **2/14/2001**
Permit Type:
Description: **No Plan Check RE-ROOF TEAR OFF OLD ROOF AND COVER CAP SHEET BUILT-UP -ROOF.**

Permit Description: **Bldg-Alter/Repair**
Work Class:
Proposed Use: Commercial Office
Permit Number: 010161000002506
Status:
Valuation: $8,000.00
Contractor Company:
Contractor Name: GREAT SEVEN CONSTRUCTION

Date: **11/15/2000**
Permit Type:
Description: **Plan Check NEW ELEVATOR @ (E) 2-STORY OFFICE BLDG WITH BASEMENT BELOW.**

Permit Description: **Bldg-Alter/Repair**
Work Class:
Proposed Use: Commercial Office
Permit Number: 000161000019742
Status:
Valuation: $10,000.00
Contractor Company:
Contractor Name:

ADJOINING PROPERTY FINDINGS

Date: **10/18/2000**
Permit Type:
Description: **No Plan Check ADDITION OF NEW ELEVATOR**

Permit Description: **Electrical**
Work Class:
Proposed Use: Commercial
Permit Number: 000411000021441
Status:
Valuation: $0.00
Contractor Company:
Contractor Name: CHAE MIKE HEE - KANG

3033 W 6TH ST

Date: **6/26/2017**
Permit Type:
Description: **No Plan Check**

Permit Description: **Plumbing**
Work Class:
Proposed Use: Commercial
Permit Number: 170421000110837
Status: Permit Finaled
Valuation: $0.00
Contractor Company:
Contractor Name: DREAM TREE BUILDER

ADJOINING PROPERTY FINDINGS

Date:	**5/12/2017**
Permit Type:	
Description:	**No Plan Check SUPPLEMENTAL PERMIT #17016-10000-06923 TO CHANGE FROM OWNER BUILDER TO**
Permit Description:	**Bldg-Alter/Repair**
Work Class:	
Proposed Use:	Commercial Restaurant
Permit Number:	170161000106923
Status:	Permit Finaled
Valuation:	$0.00
Contractor Company:	
Contractor Name:	DREAM TREE BUILDER

Date:	**5/12/2017**
Permit Type:	
Description:	**Plan Check**
Permit Description:	**Electrical**
Work Class:	
Proposed Use:	Commercial
Permit Number:	170411000009760
Status:	Permit Finaled
Valuation:	$0.00
Contractor Company:	
Contractor Name:	DREAM TREE BUILDER

Date:	**5/12/2017**
Permit Type:	
Description:	**No Plan Check**
Permit Description:	**Plumbing**
Work Class:	
Proposed Use:	Commercial
Permit Number:	170421000010837
Status:	Permit Finaled
Valuation:	$0.00
Contractor Company:	
Contractor Name:	DREAM TREE BUILDER

ADJOINING PROPERTY FINDINGS

Date: **5/5/2017**
Permit Type:
Description: **Plan Check T. I. AND CHANGE OF USE FROM RETAIL TO COFFEE SHOP : ENLARGE RESTROOM**

Permit Description: **Bldg-Alter/Repair**
Work Class:
Proposed Use: Commercial Retail Restaurant
Permit Number: 170161000006923
Status: CofO Issued
Valuation: $20,000.00
Contractor Company:
Contractor Name:

Date: **8/27/2010**
Permit Type:
Description: **Plan Check TI for retail water store. Add counter and hand sink. No construction.**

Permit Description: **Bldg-Alter/Repair**
Work Class:
Proposed Use: Commercial Retail
Permit Number: 100161000015345
Status:
Valuation: $6,000.00
Contractor Company:
Contractor Name:

Date: **8/27/2010**
Permit Type:
Description: **No Plan Check SUPPL. PERMIT TO PERMIT #10042-10000-12459 FOR (1) BACK FLOW DEVICE.**

Permit Description: **Plumbing**
Work Class:
Proposed Use: Commercial
Permit Number: 100421000112459
Status:
Valuation: $0.00
Contractor Company:
Contractor Name: P D PLUMBING

ADJOINING PROPERTY FINDINGS

Date:	**7/27/2010**
Permit Type:	
Description:	**No Plan Check NEW FLOOR SINK & MOP SINK. REPLACE ELECTRIC WATER HEATER.**
Permit Description:	**Plumbing**
Work Class:	
Proposed Use:	Commercial
Permit Number:	100421000012459
Status:	
Valuation:	$0.00
Contractor Company:	
Contractor Name:	P D PLUMBING

Date:	**2/11/2009**
Permit Type:	
Description:	**No Plan Check TOILETS REPLACEMENT.**
Permit Description:	**Plumbing**
Work Class:	
Proposed Use:	Commercial
Permit Number:	090421000002255
Status:	
Valuation:	$0.00
Contractor Company:	
Contractor Name:	WEST HILL P & C INC

Date:	**4/19/2002**
Permit Type:	
Description:	**Plan Check PROPOSED 2' X 12' S/F NON-ILLUMINATED WALL SIGN; READS: "KAY'S CLEANERS"**
Permit Description:	**Sign**
Work Class:	
Proposed Use:	Onsite Signs
Permit Number:	020481000000588
Status:	
Valuation:	$2,200.00
Contractor Company:	
Contractor Name:	BIG SIGN CO

ADJOINING PROPERTY FINDINGS

Date:	**12/13/2000**
Permit Type:	
Description:	**Plan Check 2' X 12' illum. wall sign to read " Kay's CLEANERS"**
Permit Description:	**Sign**
Work Class:	
Proposed Use:	Onsite Signs
Permit Number:	000481000002179
Status:	
Valuation:	$2,200.00
Contractor Company:	
Contractor Name:	BIG SIGN CO

Date:	**10/15/1999**
Permit Type:	**ME**
Description:	**1 WALL FURNACE**
Permit Description:	**MECHANICAL PERMIT**
Work Class:	
Proposed Use:	
Permit Number:	9910150004
Status:	PERMISUD
Valuation:	$0.00
Contractor Company:	
Contractor Name:	MARAVILLA FOUNDATION

ADJOINING PROPERTY FINDINGS

3101 W 6TH ST

Date:	**4/16/2004**
Permit Type:	
Description:	**No Plan Check CORRECT ADDRESS ON 24LA11719 FROM "3101-3117 W. 6TH STREET" TO "3101-3117 1/2 W. 6TH STREET".**
Permit Description:	**Bldg-Alter/Repair**
Work Class:	
Proposed Use:	Apartment Apartment
Permit Number:	040161000007109
Status:	
Valuation:	$0.00
Contractor Company:	
Contractor Name:	

Date:	**4/3/2003**
Permit Type:	
Description:	**No Plan Check Install floor sink for T & P line**
Permit Description:	**Plumbing**
Work Class:	
Proposed Use:	Commercial
Permit Number:	030429000010866
Status:	
Valuation:	$0.00
Contractor Company:	
Contractor Name:	FIRST CLASS SERVICES

ADJOINING PROPERTY FINDINGS

Date: **3/25/2003**
Permit Type:
Description: **No Plan Check RELOCATING POWER FOR WATER HEATER.**

Permit Description: **Electrical**
Work Class:
Proposed Use: Commercial
Permit Number: 030411000006441
Status:
Valuation: $0.00
Contractor Company:
Contractor Name: C E O ELECTRICAL COMPANY

Date: **3/20/2003**
Permit Type:
Description: **No Plan Check Install (2) sinks and electric water heater**

Permit Description: **Plumbing**
Work Class:
Proposed Use: Commercial
Permit Number: 030429000009137
Status:
Valuation: $0.00
Contractor Company:
Contractor Name: FIRST CLASS SERVICES

Date: **1/24/2003**
Permit Type:
Description: **Plan Check CHANGE OF USE OF FIRST FLOOR PORTION [19'6" X 57'8"] FROM RETAIL STORE TO HAIR SALON. (ADD COUNTERS AND FURNITURE ONLY, NO NEW CONSTRUCTION)**

Permit Description: **Bldg-Alter/Repair**
Work Class:
Proposed Use: Commercial Apartment Retail
Permit Number: 030161000001312
Status:
Valuation: $2,000.00
Contractor Company:
Contractor Name:

ADJOINING PROPERTY FINDINGS

3119 W 6TH ST

Date: **12/22/2017**
Permit Type:
Description: **Plan Check**

Permit Description: **Electrical**
Work Class:
Proposed Use: Commercial
Permit Number: 170411000045971
Status: Refund Completed
Valuation: $0.00
Contractor Company:
Contractor Name: HERZOG M B ELECTRIC INC

Date: **12/12/2017**
Permit Type:
Description: **No Plan Check**

Permit Description: **Electrical**
Work Class:
Proposed Use: Commercial
Permit Number: 170419000044556
Status: Issued
Valuation: $0.00
Contractor Company:
Contractor Name: HERZOG M B ELECTRIC INC

Date: **11/10/2015**
Permit Type:
Description: **Plan Check Demolition of existing 2-story church building. Sewer Cap Required.**

Permit Description: **Bldg-Demolition**
Work Class:
Proposed Use: Commercial Church Misc. Bldg or Structure
Permit Number: 150191000003782
Status: Permit Revoked
Valuation: $65,000.00
Contractor Company:
Contractor Name:

ADJOINING PROPERTY FINDINGS

Date: **11/10/2015**
Permit Type:
Description: **Plan Check Demolition of existing 2-story school building. Sewer Cap Required.**

Permit Description: **Bldg-Demolition**
Work Class:
Proposed Use: Commercial School Misc. Bldg or Structure
Permit Number: 150191000003783
Status: Permit Revoked
Valuation: $23,000.00
Contractor Company:
Contractor Name:

Date: **1/13/2010**
Permit Type:
Description: **No Plan Check REPLACE (1) LIGHT FIXTURE. 2 OF 2 W/ #10042-10000-00629.**

Permit Description: **Electrical**
Work Class:
Proposed Use: Commercial
Permit Number: 100411000000587
Status:
Valuation: $0.00
Contractor Company:
Contractor Name: DREAM BUILDERS CO

Date: **1/13/2010**
Permit Type:
Description: **No Plan Check REPLACE (3) TOILET & (4) URINAL. 1 OF 2 W/ #10041-10000-00587.**

Permit Description: **Plumbing**
Work Class:
Proposed Use: Commercial
Permit Number: 100421000000629
Status:
Valuation: $0.00
Contractor Company:
Contractor Name: DREAM BUILDERS CO

ADJOINING PROPERTY FINDINGS

Date: **1/25/2005**
Permit Type:
Description: **No Plan Check FIRE ALARM T.I.**

Permit Description: **Electrical**
Work Class:
Proposed Use: Commercial
Permit Number: 050411000001667
Status:
Valuation: $0.00
Contractor Company:
Contractor Name: D C ASSOCIATES

Date: **1/3/2005**
Permit Type:
Description: **No Plan Check**

Permit Description: **Plumbing**
Work Class:
Proposed Use: Commercial
Permit Number: 040429000127911
Status:
Valuation: $0.00
Contractor Company:
Contractor Name: NORTHSIDE PLUMBING

Date: **12/30/2004**
Permit Type:
Description: **No Plan Check INSTALL 7 1/2 TON HEAT PUMP, (2) MINI SPLIT SYSTEM, 2 BATHROOM EXHAUST FANS, 1 DUCT TYPE SMOKE DETECTOR.**

Permit Description: **HVAC**
Work Class:
Proposed Use: Commercial
Permit Number: 040442000013071
Status:
Valuation: $0.00
Contractor Company:
Contractor Name: IMPERIAL AIR CONDITIONING CORP

ADJOINING PROPERTY FINDINGS

Date: **12/8/2004**
Permit Type:
Description: **No Plan Check T.I. & (2) NEW SMALL BLDGS- NEW & (E) CIRCUITS & SUB-PANEL.**

Permit Description: **Electrical**
Work Class:
Proposed Use: Commercial
Permit Number: 040411000030609
Status:
Valuation: $0.00
Contractor Company:
Contractor Name: AAA PROPERTY SERVICES

Date: **11/16/2004**
Permit Type:
Description: **Plan Check REMOVE EXISTING POLE SIGN AND INSTALL A NEW POLE SIGN.**

Permit Description: **Sign**
Work Class:
Proposed Use: Onsite Signs
Permit Number: 040482000001287
Status:
Valuation: $5,000.00
Contractor Company:
Contractor Name: AAA FLOODLIGHT & SIGN REPAIR

Date: **9/27/2004**
Permit Type:
Description: **No Plan Check Install new plumbing for bathrooms.**

Permit Description: **Plumbing**
Work Class:
Proposed Use: Commercial
Permit Number: 040429000027911
Status:
Valuation: $0.00
Contractor Company:
Contractor Name: NORTHSIDE PLUMBING

ADJOINING PROPERTY FINDINGS

Date: **8/11/2004**
Permit Type:
Description: **Plan Check DEMOLISH SOUTH EXISTING RESTROOM BUILDING. SEWAGE CAP UNDER SEPARATE PERMIT.**

Permit Description: **Bldg-Demolition**
Work Class:
Proposed Use: Commercial Misc. Bldg or Structure Misc. Bldg or Structure
Permit Number: 040193000001621
Status:
Valuation: $2,500.00
Contractor Company:
Contractor Name: BUTLAND E H DEVELOPMENT

Date: **8/11/2004**
Permit Type:
Description: **Plan Check DEMOLISH NORTTH EXISTING RESTROOM BUILDING. SEWAGE CAP PERMIT UNDER SEPARATE PERMIT.**

Permit Description: **Bldg-Demolition**
Work Class:
Proposed Use: Commercial Misc. Bldg or Structure Misc. Bldg or Structure
Permit Number: 040193000001622
Status:
Valuation: $2,500.00
Contractor Company:
Contractor Name: BUTLAND E H DEVELOPMENT

Date: **8/11/2004**
Permit Type:
Description: **No Plan Check SEWER CAPS.**

Permit Description: **Plumbing**
Work Class:
Proposed Use: Commercial
Permit Number: 040423000023285
Status:
Valuation: $0.00
Contractor Company:
Contractor Name: BUTLAND E H DEVELOPMENT

ADJOINING PROPERTY FINDINGS

Date:	**8/5/2004**
Permit Type:	
Description:	**Plan Check NEW 2 STORY RESTROOM AND STORAGE FACILITIES , ACCESSORY TO (E) SCHOOL. 28'-7"x39'-3", 980 SQ FT. SETBACKS AND USE AS APPROVED PER ZA CASE# 2003-5458 ZAA (1 OF 2, TV= $190,000, BP=$ 110,000)**
Permit Description:	**Bldg-New**
Work Class:	
Proposed Use:	Commercial Misc. Bldg or Structure
Permit Number:	030103000003934
Status:	
Valuation:	$110,000.00
Contractor Company:	
Contractor Name:	BUTLAND E H DEVELOPMENT

Date:	**8/5/2004**
Permit Type:	
Description:	**Plan Check NEW 2 STORY RESTROOMS AND STORAGE BUILDING ACCESSORY TO (E) SCHOOL. 18'-3"x22'-8", 780 SQ FT. SETBACKS AND USE AS APPROVED PER ZA CASE# 2003-5458 ZAA (2 OF 2, TV=$190,000, BP=$80,000)**
Permit Description:	**Bldg-New**
Work Class:	
Proposed Use:	Commercial Misc. Bldg or Structure
Permit Number:	030103000003935
Status:	
Valuation:	$80,000.00
Contractor Company:	
Contractor Name:	BUTLAND E H DEVELOPMENT

ADJOINING PROPERTY FINDINGS

Date:	**8/5/2004**
Permit Type:	
Description:	**Plan Check TI--RELOCATE EXTERIOR DOOR AND ADD NEW CLEAR STORY WINDOWS.**
Permit Description:	**Bldg-Alter/Repair**
Work Class:	
Proposed Use:	Commercial School
Permit Number:	040164000006440
Status:	
Valuation:	$20,000.00
Contractor Company:	
Contractor Name:	BUTLAND E H DEVELOPMENT

3120 W 6TH ST

Date:	**10/12/2018**
Permit Type:	
Description:	**One (1) Illuminated individual channel letter wall sign 22'-1"X 4' as**
Permit Description:	**Sign**
Work Class:	
Proposed Use:	Onsite Signs
Permit Number:	180481000002847
Status:	Permit Finaled
Valuation:	$3,500.00
Contractor Company:	
Contractor Name:	KIM SOONHO

ADJOINING PROPERTY FINDINGS

Date:	**8/8/2017**
Permit Type:	
Description:	**No Plan Check**
Permit Description:	**Plumbing**
Work Class:	
Proposed Use:	Commercial
Permit Number:	170429000019363
Status:	Refund in Progress
Valuation:	$0.00
Contractor Company:	
Contractor Name:	AMGREEN SOLUTIONS INC, AMGREEN SOLAR ELECTRIC

Date:	**3/21/2017**
Permit Type:	
Description:	**Plan Check 1 NEW ILLUMINATED WALL SIGN, 3'X1'10", 2 CHARATERS, 5.5 SQFT, 16.5' FR**
Permit Description:	**Sign**
Work Class:	
Proposed Use:	Onsite Signs
Permit Number:	170481000000616
Status:	Permit Finaled
Valuation:	$1,300.00
Contractor Company:	
Contractor Name:	TURBO ELECTRICAL SIGN CONTRACTOR

Date:	**10/28/2002**
Permit Type:	
Description:	**No Plan Check earthquake valve**
Permit Description:	**Plumbing**
Work Class:	
Proposed Use:	Commercial
Permit Number:	020429000033207
Status:	
Valuation:	$0.00
Contractor Company:	
Contractor Name:	GAS CONTROL TECHNOLOGIES

ADJOINING PROPERTY FINDINGS

3130 W 6TH ST

Date:	**9/11/2017**
Permit Type:	
Description:	**No Plan Check**
Permit Description:	**Plumbing**
Work Class:	
Proposed Use:	Commercial
Permit Number:	170429000022241
Status:	Issued
Valuation:	$0.00
Contractor Company:	
Contractor Name:	AMGREEN SOLUTIONS INC, AMGREEN SOLAR ELECTRIC

Date:	**8/25/2017**
Permit Type:	
Description:	**No Plan Check**
Permit Description:	**Plumbing**
Work Class:	
Proposed Use:	Commercial
Permit Number:	170429000021113
Status:	Issued
Valuation:	$0.00
Contractor Company:	
Contractor Name:	AMGREEN SOLUTIONS INC, AMGREEN SOLAR ELECTRIC

ADJOINING PROPERTY FINDINGS

Date:	**9/28/2016**
Permit Type:	
Description:	**Plan Check WALL SIGN ILLUMINATED 2'-2" x 22' , TOTAL 48 SF. READING " VETERINARY**
Permit Description:	**Sign**
Work Class:	
Proposed Use:	Onsite Signs
Permit Number:	160481000002340
Status:	Permit Finaled
Valuation:	$3,300.00
Contractor Company:	
Contractor Name:	C 45 GRAPHICS, SUN SIGN & DESIGN

Date:	**10/28/2002**
Permit Type:	
Description:	**No Plan Check earthquake valve**
Permit Description:	**Plumbing**
Work Class:	
Proposed Use:	Commercial
Permit Number:	020429000033208
Status:	
Valuation:	$0.00
Contractor Company:	
Contractor Name:	GAS CONTROL TECHNOLOGIES

ADJOINING PROPERTY FINDINGS

Date:	**12/18/1998**
Permit Type:	
Description:	**Plan Check CONVERSION OF OFF-SITE FACING 12' X 25' 300 SQ. FT. TO 24.5' X 26' 637 SQ. FT PER STANDARD PLAN #709 **** ART PEREZ HAS NOT APPROVED THIS STANDARD PLAN YET, DO NOT DO SO UNTIL HE HAS ISSUED HIS.**
Permit Description:	**Sign**
Work Class:	
Proposed Use:	Offsite Signs
Permit Number:	980481000002209
Status:	
Valuation:	$15,000.00
Contractor Company:	
Contractor Name:	ELLER MEDIA COMPANY

W 6TH ST STE 105

2999 W 6TH ST STE 105

Date:	**4/28/2025**
Permit Type:	**Building**
Description:	**REMOVE (E) PATIO AND REPLACE W/ NEW PATIO FOR OUTDOOR DINING FOR (E) RESTAURANT**
Permit Description:	**Bldg-Alter/Repair**
Work Class:	
Proposed Use:	Restaurant Commercial
Permit Number:	230161000016741
Status:	Issued
Valuation:	$70,000.00
Contractor Company:	
Contractor Name:	

ADJOINING PROPERTY FINDINGS

Date:	**11/9/2021**
Permit Type:	**Building**
Description:	**Supplemental to permit 19016-10000-30126 to capture the unit number.**
Permit Description:	**Bldg-Alter/Repair**
Work Class:	
Proposed Use:	Restaurant Commercial
Permit Number:	190161000130126
Status:	Permit Finaled
Valuation:	$501.00
Contractor Company:	
Contractor Name:	C D & C

Date:	**3/23/2021**
Permit Type:	**Mechanical**
Description:	**Replace hoist cables and perform load test.**
Permit Description:	**Elevator**
Work Class:	
Proposed Use:	Commercial
Permit Number:	210469000000441
Status:	Issued
Valuation:	$0.00
Contractor Company:	
Contractor Name:	ELEVATORS ETC, ELEVATORS ETC G S, ELEVATORS ETC LP

Date:	**10/2/2020**
Permit Type:	**Electrical**
Description:	**Plan check for the installation of a new FA system for a restaurant in a 3 story building. Scope of work includes the installation (1) FA power supply and (9) FA devices**
Permit Description:	**Electrical**
Work Class:	
Proposed Use:	Commercial
Permit Number:	200411000032892
Status:	Permit Finaled
Valuation:	$0.00
Contractor Company:	
Contractor Name:	EVERGREEN ELECTRIC CONSTRUCTION INC, UBCON INC

ADJOINING PROPERTY FINDINGS

Date:	**9/28/2020**
Permit Type:	**Mechanical**
Description:	**Obtain a permit for all plumbing being installedFor all additional gas outlets and plumbing fixtures that will be replaced or new**
Permit Description:	**Plumbing**
Work Class:	
Proposed Use:	Commercial
Permit Number:	200429000017960
Status:	Permit Finaled
Valuation:	$0.00
Contractor Company:	
Contractor Name:	IN CHOI JAE

Date:	**9/21/2020**
Permit Type:	**Building**
Description:	**Change of use of Retail (38'1" x 41'4") to Restaurant to extend to existing Restaurant (irregular 45'3" x 53'6") with oudoor eating area (12.5' x 18'). Hours of operation will be between 7:00 am and 11:00 pm.**
Permit Description:	**Bldg-Alter/Repair**
Work Class:	
Proposed Use:	Restaurant Commercial
Permit Number:	190161000030126
Status:	CofO Issued
Valuation:	$200,001.00
Contractor Company:	
Contractor Name:	C D & C

ADJOINING PROPERTY FINDINGS

Date:	**9/17/2020**
Permit Type:	**Electrical**
Description:	**Energy plan check only for a TI. Scope of work includes new lighting and equipment. Total energy affected area: 3555 sq.ft.**

Permit Description:	**Electrical**
Work Class:	
Proposed Use:	Commercial
Permit Number:	200411000020209
Status:	Permit Finaled
Valuation:	$0.00
Contractor Company:	
Contractor Name:	C D & C

Date:	**9/17/2020**
Permit Type:	**Mechanical**
Description:	**PLAN CHECK DUE TO LOST PLANS.**

Permit Description:	**HVAC**
Work Class:	
Proposed Use:	Commercial
Permit Number:	190441000110420
Status:	Permit Finaled
Valuation:	$0.00
Contractor Company:	
Contractor Name:	C D & C

Date:	**9/17/2020**
Permit Type:	**Mechanical**
Description:	**ADDITION OF GAS OUTLETS TO AN EXISITING LOW PRESSURE GAS SYSTEM**

Permit Description:	**Plumbing**
Work Class:	
Proposed Use:	Commercial
Permit Number:	200421000013997
Status:	Permit Finaled
Valuation:	$0.00
Contractor Company:	
Contractor Name:	C D & C

ADJOINING PROPERTY FINDINGS

Date:	**8/4/2020**
Permit Type:	**Mechanical**
Description:	**Relocation and replacement of sprinkler heads**
Permit Description:	**Fire Sprinkler**
Work Class:	
Proposed Use:	Commercial
Permit Number:	200439000003827
Status:	Permit Finaled
Valuation:	$0.00
Contractor Company:	
Contractor Name:	DE ANGELO FIRE PROTECTION INC, DE ANGELO FIRE PROTECTION

Date:	**6/14/2011**
Permit Type:	
Description:	**Plan Check NEW ILLUMINATED CHANNEL LETTER WALL SIGNS (11 TOTAL): ONE - 5'-4" x 24' LOC 'A' ; ONE- 2' X 16' & ONE- 4'-3" x 20' LOC 'B' ; SIX - 1'- 3" X 12' & ONE - 2' x 16' LOC & ONE- 5' x 24' LOC 'C'.**
Permit Description:	**Sign**
Work Class:	
Proposed Use:	Onsite Signs
Permit Number:	110481000000984
Status:	
Valuation:	$52,640.00
Contractor Company:	
Contractor Name:	WHOLESALE SIGN CO

ADJOINING PROPERTY FINDINGS

Date:	**8/6/2008**
Permit Type:	
Description:	**No Plan Check Supplemental permit to collect fees for (2) Additional Inspection(s) per inspector dated ( ). This permit does not authorize any additional work or extend the expiration date of the original permit.**
Permit Description:	**Plumbing**
Work Class:	
Proposed Use:	Commercial
Permit Number:	080421000112380
Status:	
Valuation:	$0.00
Contractor Company:	
Contractor Name:	IN CHOI JAE

Date:	**7/2/2008**
Permit Type:	
Description:	**Plan Check CHANGE OF USE AND TENANT IMPROVEMENT- MEAT MARKET.**
Permit Description:	**Bldg-Alter/Repair**
Work Class:	
Proposed Use:	Commercial Retail
Permit Number:	080161000009478
Status:	
Valuation:	$30,000.00
Contractor Company:	
Contractor Name:	IN CHOI JAE

ADJOINING PROPERTY FINDINGS

Date: **7/2/2008**
Permit Type:
Description: **Plan Check T.I. for existing commercial space converted from retail store to meat market. EPC: Emergency lighting and Energy(T-24).**

Permit Description: **Electrical**
Work Class:
Proposed Use: Commercial
Permit Number: 080411000014371
Status:
Valuation: $0.00
Contractor Company:
Contractor Name: IN CHOI JAE

Date: **7/2/2008**
Permit Type:
Description: **No Plan Check INSTALL FIXTURES FOR STE. #103. TO INCLUDE (1) WATER HEATER.**

Permit Description: **Plumbing**
Work Class:
Proposed Use: Commercial
Permit Number: 080421000012380
Status:
Valuation: $0.00
Contractor Company:
Contractor Name: IN CHOI JAE

Date: **7/2/2008**
Permit Type:
Description: **No Plan Check INSTALL NEW WALK-IN COOLER AND FREEZER.**

Permit Description: **HVAC**
Work Class:
Proposed Use: Commercial
Permit Number: 080441000006623
Status:
Valuation: $0.00
Contractor Company:
Contractor Name: IN CHOI JAE

ADJOINING PROPERTY FINDINGS

Date: **4/12/2005**
Permit Type:
Description: **No Plan Check INSTALL (2) DRYER VENTS AND (8) INLET/OUTLETS.**

Permit Description: **HVAC**
Work Class:
Proposed Use: Commercial
Permit Number: 050441000003407
Status:
Valuation: $0.00
Contractor Company:
Contractor Name: ROYAL AIR CONDITIONING

Date: **3/29/2005**
Permit Type:
Description: **No Plan Check INSTALL (1) HOT WATER BOILER AND (1) STORAGE TANK.**

Permit Description: **Pressure Vessel**
Work Class:
Proposed Use: Commercial
Permit Number: 050451000000111
Status:
Valuation: $0.00
Contractor Company:
Contractor Name: RITECON

Date: **3/29/2005**
Permit Type:
Description: **No Plan Check SUPPL. PERMIT TO PERMIT #05045-10000-00111 FOR (3) HOT WATER BOILERS AND (1) STORAGE TANK.**

Permit Description: **Pressure Vessel**
Work Class:
Proposed Use: Commercial
Permit Number: 050451000100111
Status:
Valuation: $0.00
Contractor Company:
Contractor Name: RITECON

ADJOINING PROPERTY FINDINGS

Date:	**11/2/2004**
Permit Type:	
Description:	**Plan Check TI AT THE GRAND VIDEO STORE PLAN CHK IS FOR SHELL IS ON 03041-10000-11704**
Permit Description:	**Electrical**
Work Class:	
Proposed Use:	Commercial
Permit Number:	040411000003867
Status:	
Valuation:	$0.00
Contractor Company:	
Contractor Name:	C E N ELECTRIC

Date:	**11/2/2004**
Permit Type:	
Description:	**Plan Check TI AT THE GRAND CELLUAR STORE PLAN CHK FOR SHELL ON 03041-10000-11704**
Permit Description:	**Electrical**
Work Class:	
Proposed Use:	Commercial
Permit Number:	040411000003868
Status:	
Valuation:	$0.00
Contractor Company:	
Contractor Name:	C E N ELECTRIC

ADJOINING PROPERTY FINDINGS

Date:	**10/27/2004**
Permit Type:	
Description:	**No Plan Check SUPPLEMENTAL PERMIT TO 02043-20000-03001 TO PAY FOR (2) EXTRA TRIP.**
Permit Description:	**Fire Sprinkler**
Work Class:	
Proposed Use:	Commercial
Permit Number:	020432000103001
Status:	
Valuation:	$0.00
Contractor Company:	
Contractor Name:	ROK FIRE PROTECTION

Date:	**9/30/2004**
Permit Type:	
Description:	**Plan Check TI AT THE GRAND RESTAURANT PLAN CHK FOR THE SHELL IS ON 03041-10000-11704**
Permit Description:	**Electrical**
Work Class:	
Proposed Use:	Commercial
Permit Number:	040411000003870
Status:	
Valuation:	$0.00
Contractor Company:	
Contractor Name:	C E N ELECTRIC

ADJOINING PROPERTY FINDINGS

Date:	**9/30/2004**
Permit Type:	
Description:	**Plan Check TI AT CLOTHING RETAIL STORE PLAN CHK IS FOR TITLE 24 AND 1 EA EMERGENCY CKT**
Permit Description:	**Electrical**
Work Class:	
Proposed Use:	Commercial
Permit Number:	040411000016939
Status:	
Valuation:	$0.00
Contractor Company:	
Contractor Name:	C E N ELECTRIC

Date:	**9/30/2004**
Permit Type:	
Description:	**Plan Check TI - BEAUTY SHOP (1605 SQ) PLAN CHK IS FOR TITLE 24 AND 1 EA EMERGENCY CKT**
Permit Description:	**Electrical**
Work Class:	
Proposed Use:	Commercial
Permit Number:	040411000017520
Status:	
Valuation:	$0.00
Contractor Company:	
Contractor Name:	C E N ELECTRIC

ADJOINING PROPERTY FINDINGS

Date:	**8/26/2004**
Permit Type:	
Description:	**Plan Check APPLICANT TO MODIFY ORIGINAL SEISMIC BRACING CALCULATIONS, AND ADD ONE SPRINKLER HEAD FOR GREASE DUCT. APPROVAL SHALL COVER SEISMIC BRACING CALCULATIONS, AND ADD ONE SPRINKLER HEAD IN GRASE DUCT. ORIGINAL PLAN APPROVED BY M KHORASSANI UNDER PERMIT # 02043-20000-03001, PC # M02VN0228.**
Permit Description:	**Fire Sprinkler**
Work Class:	
Proposed Use:	Commercial
Permit Number:	040431000002238
Status:	
Valuation:	$0.00
Contractor Company:	
Contractor Name:	ROK FIRE PROTECTION

Date:	**7/9/2004**
Permit Type:	
Description:	**Plan Check NEW TYPE I HOOD SYSTEM...**
Permit Description:	**HVAC**
Work Class:	
Proposed Use:	Commercial
Permit Number:	040441000002009
Status:	
Valuation:	$0.00
Contractor Company:	
Contractor Name:	RHEE ANDREW M

ADJOINING PROPERTY FINDINGS

Date: **6/2/2004**
Permit Type:
Description: **No Plan Check New Restaurant Plumbing System**

Permit Description: **Plumbing**
Work Class:
Proposed Use: Commercial
Permit Number: 040429000015910
Status:
Valuation: $0.00
Contractor Company:
Contractor Name: RITECON

Date: **6/2/2004**
Permit Type:
Description: **No Plan Check General Plumbing System for Beauty Salon**

Permit Description: **Plumbing**
Work Class:
Proposed Use: Commercial
Permit Number: 040429000015911
Status:
Valuation: $0.00
Contractor Company:
Contractor Name: RITECON

Date: **5/25/2004**
Permit Type:
Description: **No Plan Check HVAC INSTALL IN STE. #103.**

Permit Description: **HVAC**
Work Class:
Proposed Use: Commercial
Permit Number: 040441000005403
Status:
Valuation: $0.00
Contractor Company:
Contractor Name: ROYAL AIR CONDITIONING

ADJOINING PROPERTY FINDINGS

Date: **5/25/2004**
Permit Type:
Description: **No Plan Check HVAC INSTALL IN STE. #101.**

Permit Description: **HVAC**
Work Class:
Proposed Use: Commercial
Permit Number: 040441000005406
Status:
Valuation: $0.00
Contractor Company:
Contractor Name: ROYAL AIR CONDITIONING

Date: **5/25/2004**
Permit Type:
Description: **No Plan Check HVAC INSTALL IN STE. #105.**

Permit Description: **HVAC**
Work Class:
Proposed Use: Commercial
Permit Number: 040441000005407
Status:
Valuation: $0.00
Contractor Company:
Contractor Name: ROYAL AIR CONDITIONING

Date: **5/25/2004**
Permit Type:
Description: **No Plan Check HVAC INSTALL IN STE. #102.**

Permit Description: **HVAC**
Work Class:
Proposed Use: Commercial
Permit Number: 040441000005408
Status:
Valuation: $0.00
Contractor Company:
Contractor Name: ROYAL AIR CONDITIONING

ADJOINING PROPERTY FINDINGS

Date:	**5/19/2004**
Permit Type:	
Description:	**Plan Check T.I. - RETAIL (875 S.F.) NEW CEILING ONLY.**
Permit Description:	**Bldg-Alter/Repair**
Work Class:	
Proposed Use:	Commercial Retail
Permit Number:	040161000003582
Status:	
Valuation:	$6,000.00
Contractor Company:	
Contractor Name:	C K Y CONSTRUCTION CO

Date:	**5/19/2004**
Permit Type:	
Description:	**Plan Check T.I. - RETAIL (863 S.F.) NEW NON-BEARING PARITION AND CEILING.**
Permit Description:	**Bldg-Alter/Repair**
Work Class:	
Proposed Use:	Commercial Retail
Permit Number:	040161000003585
Status:	
Valuation:	$8,000.00
Contractor Company:	
Contractor Name:	C K Y CONSTRUCTION

ADJOINING PROPERTY FINDINGS

Date:	**5/19/2004**
Permit Type:	
Description:	**Plan Check TI - RESTAURANT (2071 SQ) [FROM PREVIOUSLY APPROVED SHELL ONLY PERMIT, 03016-10000-08315]. NEW PARTITIONS, CEILING, COUNTERS. NEW RESTROOMS AND DRESSING ROOM. NEW EXHAUST HOOD OPENING IN KITCHEN.**
Permit Description:	**Bldg-Alter/Repair**
Work Class:	
Proposed Use:	Commercial Restaurant
Permit Number:	040161000005598
Status:	
Valuation:	$60,000.00
Contractor Company:	
Contractor Name:	C K Y CONSTRUCTION

Date:	**5/17/2004**
Permit Type:	
Description:	**Plan Check T.I. ADD NONBEARING WALLS TO CREATE A LOCKER & STORAGE ROOM & INSTALL GYPBOARD SUSPENDED CEILING(880 S.F.) AT GROUND FLOOR, STE# 103.**
Permit Description:	**Bldg-Alter/Repair**
Work Class:	
Proposed Use:	Commercial Retail
Permit Number:	040161000003581
Status:	
Valuation:	$15,000.00
Contractor Company:	
Contractor Name:	

ADJOINING PROPERTY FINDINGS

Date:	**5/12/2004**
Permit Type:	
Description:	**No Plan Check SUPPLEMENTAL TO PERMIT # 03016-10000-08315 TO CHANGE CONTRACTORS FROM SPECTRUM CUSTOM DESIGN CO. TO C.K.Y. CO.**
Permit Description:	**Bldg-Alter/Repair**
Work Class:	
Proposed Use:	Commercial Amusement
Permit Number:	030161000208315
Status:	
Valuation:	$0.00
Contractor Company:	
Contractor Name:	C K Y CONSTRUCTION CO

Date:	**5/5/2004**
Permit Type:	
Description:	**No Plan Check INSTALL HYDRONIC HEATING FOR 2ND AND 3RD FLOORS. (OK TO ISSUE PER LESLIE A. 213-482-0065)**
Permit Description:	**HVAC**
Work Class:	
Proposed Use:	Commercial
Permit Number:	040441000004556
Status:	
Valuation:	$0.00
Contractor Company:	
Contractor Name:	ROYAL AIR CONDITIONING

ADJOINING PROPERTY FINDINGS

Date:	**4/19/2004**
Permit Type:	
Description:	**No Plan Check INSTALL WATER HEATERS, GAS OUTLETS & WATER USING DEVICES FOR SPA.**
Permit Description:	**Plumbing**
Work Class:	
Proposed Use:	Commercial
Permit Number:	040421000011193
Status:	
Valuation:	$0.00
Contractor Company:	
Contractor Name:	RITECON

Date:	**4/9/2004**
Permit Type:	
Description:	**No Plan Check SUPPLEMENTAL TO 03016-10000-08315 TO ADD CANOPY DETAILS AT REAR ENTRY DOOR**
Permit Description:	**Bldg-Alter/Repair**
Work Class:	
Proposed Use:	Commercial Retail
Permit Number:	030161000108315
Status:	
Valuation:	$301.00
Contractor Company:	
Contractor Name:	SPECTRUM CUSTOM DESIGN CO

ADJOINING PROPERTY FINDINGS

Date:	**4/9/2004**
Permit Type:	
Description:	**No Plan Check REPLACE CONTROLLER AND DOOR LOCKS IN ELEV. (1 ELEV. IN BLDG.)**
Permit Description:	**Elevator**
Work Class:	
Proposed Use:	Commercial
Permit Number:	040461000000357
Status:	
Valuation:	$0.00
Contractor Company:	
Contractor Name:	TARGET ELEVATOR

Date:	**1/16/2004**
Permit Type:	
Description:	**Plan Check NEW SPA SYSTEM FOR GRAND SPA, 3 STORY COMMERCIAL BUILDING...**
Permit Description:	**Plumbing**
Work Class:	
Proposed Use:	Commercial
Permit Number:	030421000038351
Status:	
Valuation:	$0.00
Contractor Company:	
Contractor Name:	IN CHOI JAE

Date:	**1/16/2004**
Permit Type:	
Description:	**No Plan Check INSTALL (10) NEW CIRCUITS FOR SPA & EQUIPMENT & PUMP.**
Permit Description:	**Electrical**
Work Class:	
Proposed Use:	Commercial
Permit Number:	040411000001106
Status:	
Valuation:	$0.00
Contractor Company:	
Contractor Name:	IN CHOI JAE

ADJOINING PROPERTY FINDINGS

Date:	**1/16/2004**
Permit Type:	
Description:	**No Plan Check INSTALL VENTS FOR POOL SPA.**
Permit Description:	**HVAC**
Work Class:	
Proposed Use:	Commercial
Permit Number:	040441000000492
Status:	
Valuation:	$0.00
Contractor Company:	
Contractor Name:	IN CHOI JAE

Date:	**12/30/2003**
Permit Type:	
Description:	**Plan Check CHANGE OF USE FROM OFFICE TO BEAUTY SALON PORTION OF FIRST FLOOR, 1564 SQ. FT. NO CHANGE IN PARKING.**
Permit Description:	**Bldg-Alter/Repair**
Work Class:	
Proposed Use:	Commercial Office Retail
Permit Number:	030161000016534
Status:	
Valuation:	$10,000.00
Contractor Company:	
Contractor Name:	F & B

ADJOINING PROPERTY FINDINGS

Date:	**11/26/2003**
Permit Type:	
Description:	**Plan Check INSTALLATION OF SPRINKLER SYSTEM IN A 3 STORY PLUS BASEMENT (basement fire sprinkler system is existing to remain) BUILDING. EXISTING DRY STANDPIPE SYSTEM, AND EXISTING 6" FIRE SERVICE TO REMAIN.**
Permit Description:	**Fire Sprinkler**
Work Class:	
Proposed Use:	Commercial
Permit Number:	020432000003001
Status:	
Valuation:	$0.00
Contractor Company:	
Contractor Name:	ROK FIRE PROTECTION

Date:	**11/17/2003**
Permit Type:	
Description:	**Plan Check NEW FIRE WARNING SYSTEM FOR A COMMERCIAL BUILDING-BASEMENT THROUGH TO THE 3RD FL**
Permit Description:	**Electrical**
Work Class:	
Proposed Use:	Public Safety Only
Permit Number:	030411000026500
Status:	
Valuation:	$0.00
Contractor Company:	
Contractor Name:	FIRE PROTECTION SYSTEMS

ADJOINING PROPERTY FINDINGS

Date:	**11/6/2003**
Permit Type:	
Description:	**Plan Check change of use from office bldg to KARAOKE IN BASEMENT(6,453 S.F.), RETAIL(7,498 S.F.) & RESTAURANT(2,157 S.F) ON 1ST FLOOR , AND BATH ON 2ND AND 3RD FLOOR. (TI ON 1ST FLOOR IS UNDER SEPARATE PERMIT.)**
Permit Description:	**Bldg-Alter/Repair**
Work Class:	
Proposed Use:	Commercial Office Office
Permit Number:	030161000008315
Status:	
Valuation:	$772,000.00
Contractor Company:	
Contractor Name:	SPECTRUM CUSTOM DESIGN CO

Date:	**10/21/2003**
Permit Type:	
Description:	**Plan Check CHANGE OF USE FROMM OFFICE TO KARAOKE/DINING IN BASEMENT (6,453 S.F.), AND BATH/SPA ON 2ND AND 3RD FLOORS (TI ON 1ST FLOOR IS UNDER SEPARATE PERMIT.)**
Permit Description:	**Electrical**
Work Class:	
Proposed Use:	Commercial
Permit Number:	030411000011704
Status:	
Valuation:	$0.00
Contractor Company:	
Contractor Name:	C E N ELECTRIC

ADJOINING PROPERTY FINDINGS

Date:	**10/14/2003**
Permit Type:	
Description:	**Plan Check COMPLETE PLUMBING FOR 3 STORY COMMERCIAL BUILDING HAS COMBINATION WASTE AND VENT**
Permit Description:	**Plumbing**
Work Class:	
Proposed Use:	Commercial
Permit Number:	030421000017601
Status:	
Valuation:	$0.00
Contractor Company:	
Contractor Name:	RITECON

Date:	**6/17/2003**
Permit Type:	
Description:	**No Plan Check HVAC INSTALLATION**
Permit Description:	**HVAC**
Work Class:	
Proposed Use:	Commercial
Permit Number:	030441000005628
Status:	
Valuation:	$0.00
Contractor Company:	
Contractor Name:	ROYAL AIR CONDITIONING

ADJOINING PROPERTY FINDINGS

W 6TH ST STE 107

3033 W 6TH ST STE 107

Date:	**6/26/2017**
Permit Type:	
Description:	**No Plan Check**
Permit Description:	**Plumbing**
Work Class:	
Proposed Use:	Commercial
Permit Number:	170421000110837
Status:	Permit Finaled
Valuation:	$0.00
Contractor Company:	
Contractor Name:	DREAM TREE BUILDER

Date:	**5/12/2017**
Permit Type:	
Description:	**No Plan Check SUPPLEMENTAL PERMIT #17016-10000-06923 TO CHANGE FROM OWNER BUILDER TO**
Permit Description:	**Bldg-Alter/Repair**
Work Class:	
Proposed Use:	Commercial Restaurant
Permit Number:	170161000106923
Status:	Permit Finaled
Valuation:	$0.00
Contractor Company:	
Contractor Name:	DREAM TREE BUILDER

ADJOINING PROPERTY FINDINGS

Date: **5/12/2017**
Permit Type:
Description: **Plan Check**

Permit Description: **Electrical**
Work Class:
Proposed Use: Commercial
Permit Number: 170411000009760
Status: Permit Finaled
Valuation: $0.00
Contractor Company:
Contractor Name: DREAM TREE BUILDER

Date: **5/12/2017**
Permit Type:
Description: **No Plan Check**

Permit Description: **Plumbing**
Work Class:
Proposed Use: Commercial
Permit Number: 170421000010837
Status: Permit Finaled
Valuation: $0.00
Contractor Company:
Contractor Name: DREAM TREE BUILDER

Date: **5/5/2017**
Permit Type:
Description: **Plan Check T. I. AND CHANGE OF USE FROM RETAIL TO COFFEE SHOP : ENLARGE RESTROOM**

Permit Description: **Bldg-Alter/Repair**
Work Class:
Proposed Use: Commercial Retail Restaurant
Permit Number: 170161000006923
Status: CofO Issued
Valuation: $20,000.00
Contractor Company:
Contractor Name:

ADJOINING PROPERTY FINDINGS

Date: **8/27/2010**
Permit Type:
Description: **Plan Check TI for retail water store. Add counter and hand sink. No construction.**

Permit Description: **Bldg-Alter/Repair**
Work Class:
Proposed Use: Commercial Retail
Permit Number: 100161000015345
Status:
Valuation: $6,000.00
Contractor Company:
Contractor Name:

Date: **8/27/2010**
Permit Type:
Description: **No Plan Check SUPPL. PERMIT TO PERMIT #10042-10000-12459 FOR (1) BACK FLOW DEVICE.**

Permit Description: **Plumbing**
Work Class:
Proposed Use: Commercial
Permit Number: 100421000112459
Status:
Valuation: $0.00
Contractor Company:
Contractor Name: P D PLUMBING

Date: **7/27/2010**
Permit Type:
Description: **No Plan Check NEW FLOOR SINK & MOP SINK. REPLACE ELECTRIC WATER HEATER.**

Permit Description: **Plumbing**
Work Class:
Proposed Use: Commercial
Permit Number: 100421000012459
Status:
Valuation: $0.00
Contractor Company:
Contractor Name: P D PLUMBING

ADJOINING PROPERTY FINDINGS

Date: **2/11/2009**
Permit Type:
Description: **No Plan Check TOILETS REPLACEMENT.**

Permit Description: **Plumbing**
Work Class:
Proposed Use: Commercial
Permit Number: 090421000002255
Status:
Valuation: $0.00
Contractor Company:
Contractor Name: WEST HILL P & C INC

Date: **4/19/2002**
Permit Type:
Description: **Plan Check PROPOSED 2' X 12' S/F NON-ILLUMINATED WALL SIGN; READS: "KAY'S CLEANERS"**

Permit Description: **Sign**
Work Class:
Proposed Use: Onsite Signs
Permit Number: 020481000000588
Status:
Valuation: $2,200.00
Contractor Company:
Contractor Name: BIG SIGN CO

Date: **12/13/2000**
Permit Type:
Description: **Plan Check 2' X 12' illum. wall sign to read " Kay's CLEANERS"**

Permit Description: **Sign**
Work Class:
Proposed Use: Onsite Signs
Permit Number: 000481000002179
Status:
Valuation: $2,200.00
Contractor Company:
Contractor Name: BIG SIGN CO

ADJOINING PROPERTY FINDINGS

Date:	**10/15/1999**
Permit Type:	**ME**
Description:	**1 WALL FURNACE**
Permit Description:	**MECHANICAL PERMIT**
Work Class:	
Proposed Use:	
Permit Number:	9910150004
Status:	PERMISUD
Valuation:	$0.00
Contractor Company:	
Contractor Name:	MARAVILLA FOUNDATION

GLOSSARY

General Building Department concepts

- **ICC:** The International Code Council. The governing body for the building/development codes used by all jurisdictions who've adopted the ICC guidelines. MOST of the US has done this. Canada, Mexico, and other countries use ICC codes books and guides as well. There are a few states who have added guidelines to the ICC codes to better fit their needs. For example, California has added seismic retrofit requirements for most commercial structures.
- **Building Department (Permitting Authority, Building Codes, Inspections Department, Building and Inspections):** This is the department in a jurisdiction where an owner or contractor goes to obtain permits and inspections for building, tearing down, remodeling, adding to, re-roofing, moving or otherwise making changes to any structure, Residential or Commercial.
- **Jurisdiction:** This is the geographic area representing the properties over which a Permitting Authority has responsibility.
- **GC:** General Contractor. Usually the primary contractor hired for any Residential or Commercial construction work.
- **Sub:** Subordinate contracting companies or subcontractors. Usually a "trades" contractor working for the GC. These contractors generally have an area of expertise in which they are licensed like Plumbing, Electrical, Heating and Air systems, Gas Systems, Pools etc. (called "trades").
- **Journeymen:** Sub contractors who have their own personal licenses in one or more trades and work for different contracting companies, wherever they are needed or there is work.
- **HVAC (Mechanical, Heating & Air companies):** HVAC = Heating, Ventilation, and Air Conditioning.
- **ELEC (Electrical, TempPole, TPole, TPower, Temporary Power, Panel, AMP Change, Power Release):** Electrical permits can be pulled for many reasons. The most common reason is to increase the AMPs of power in an electrical power panel. This requires a permit in almost every jurisdiction. Other commons reason for Electrical permits is to insert a temporary power pole at a new construction site. Construction requires electricity, and in a new development, power has yet to be run to the lot. The temporary power pole is usually the very first permit pulled for new development. The power is released to the home owner when construction is complete and this sometimes takes the form of a Power Release permit or inspection.
- **"Pull" a permit:** To obtain and pay for a building permit.
- **CBO:** Chief Building Official
- **Planning Department:** The department in the development process where the building /structural plans are reviewed for their completeness and compliance with building codes
- **Zoning Department:** The department in the development process where the site plans are reviewed for their compliance with the regulations associated with the zoning district in which they are situated.
- **Zoning District:** A pre-determined geographic boundary within a jurisdiction where certain types of structures are permitted / prohibited. Examples are Residential structure, Commercial/Retail structures, Industrial/Manufacturing structures etc. Each zoning district has regulations associated with it like the sizes of the lots, the density of the structures on the lots, the number of parking spaces required for certain types of structures on the lots etc.
- **PIN (TMS, GIS ID, Parcel#):** Property Identification Number and Tax Map System number.
- **State Card (Business license):** A license card issued to a contractor to conduct business.
- **Building Inspector (Inspector):** The inspector is a building department employee that inspects building construction for compliance to codes.
- **C.O.:** Certificate of Occupancy. This is the end of the construction process and designates that the owners now have permission to occupy a structure after its building is complete. Sometimes also referred to as a Certificate of Compliance.

GLOSSARY

Permit Content Definitions

- Permit Number: The alphanumerical designation assigned to a permit for tracking within the building department system. Sometimes the permit number gives clues to its role, e.g. a "PL" prefix may designate a plumbing permit.
- Description: A field on the permit form that allows the building department to give a brief description of the work being done. More often than not, this is the most important field for EP's to find clues to the prior use (s) of the property.
- Permit Type: Generally a brief designation of the type of job being done. For example BLDG-RES, BLDG-COM, ELEC, MECH etc.

Sample Building Permit Data

Date: Nov 09, 2000
Permit Type: Bldg -
New Permit Number: 101000000405
Status: Valuation: $1,000,000.00
Contractor Company: OWNER-BUILDER
Contractor Name:

Description: New one store retail (SAV-ON) with drive-thru pharmacy. Certificate of Occupancy.

CITADEL EHS
assess resolve strengthen

Appendix E
EDR Sanborn Map Report

525 South Virgil Avenue

525 South Virgil Avenue

Los Angeles, CA 90020

Inquiry Number: 7989456.3

May 15, 2025

Certified Sanborn® Map Report

6 Armstrong Road, 4th floor
Shelton, CT 06484
Toll Free: 800.352.0050
www.edrnet.com

Certified Sanborn® Map Report

05/15/25

Site Name:

525 South Virgil Avenue
525 South Virgil Avenue
Los Angeles, CA 90020
EDR Inquiry # 7989456.3

Client Name:

Citadel EHS
1725 Victory Boulevard
Glendale, CA 91201
Contact: Kyle Johnston

The Sanborn Library has been searched by EDR and maps covering the target property location as provided by Citadel EHS were identified for the years listed below. The Sanborn Library is the largest, most complete collection of fire insurance maps. The collection includes maps from Sanborn, Bromley, Perris & Browne, Hopkins, Barlow, and others. Only Environmental Data Resources Inc. (EDR) is authorized to grant rights for commercial reproduction of maps by the Sanborn Library LLC, the copyright holder for the collection. Results can be authenticated by visiting www.edrnet.com/sanborn.

The Sanborn Library is continually enhanced with newly identified map archives. This report accesses all maps in the collection as of the day this report was generated.

Certified Sanborn Results:

Certification # 55DC-40DC-83F5

PO # NA

Project 2264.1006.0

Maps Provided:

1970
1968
1961
1955
1954
1950
1921
1907

Sanborn® Library search results

Certification #: 55DC-40DC-83F5

The Sanborn Library includes more than 1.2 million fire insurance maps from Sanborn, Bromley, Perris & Browne, Hopkins, Barlow and others which track historical property usage in approximately 12,000 American cities and towns. Collections searched:

- ✓ Library of Congress
- ✓ University Publications of America
- ✓ EDR Private Collection

The Sanborn Library LLC Since 1866™

Limited Permission To Make Copies

Citadel EHS (the client) is permitted to make up to FIVE photocopies of this Sanborn Map transmittal and each fire insurance map accompanying this report solely for the limited use of its customer. No one other than the client is authorized to make copies. Upon request made directly to an EDR Account Executive, the client may be permitted to make a limited number of additional photocopies. This permission is conditioned upon compliance by the client, its customer and their agents with EDR's copyright policy; a copy of which is available upon request.

Disclaimer - Copyright and Trademark Notice

This Report contains certain information obtained from a variety of public and other sources reasonably available to Environmental Data Resources, LLC. It cannot be concluded from this Report that coverage information for the target and surrounding properties does not exist from other sources. This Report is provided on an "AS IS", "AS AVAILABLE" basis. NO WARRANTY EXPRESS OR IMPLIED IS MADE WHATSOEVER IN CONNECTION WITH THIS REPORT. ENVIRONMENTAL DATA RESOURCES, LLC AND ITS SUBSIDIARIES, AFFILIATES AND THIRD PARTY SUPPLIERS DISCLAIM ALL WARRANTIES, OF ANY KIND OR NATURE, EXPRESS OR IMPLIED, ARISING OUT OF OR RELATED TO THIS REPORT OR ANY OF THE DATA AND INFORMATION PROVIDED IN THIS REPORT, INCLUDING WITHOUT LIMITATION, ANY WARRANTIES REGARDING ACCURACY, QUALITY, CORRECTNESS, COMPLETENESS, COMPREHENSIVENESS, SUITABILITY, MERCHANTABILITY, FITNESS FOR A PARTICULAR PURPOSE, TITLE, NON-INFRINGEMENT, MISAPPROPRIATION, OR OTHERWISE. ALL RISK IS ASSUMED BY THE USER. IN NO EVENT SHALL ENVIRONMENTAL DATA RESOURCES, LLC OR ITS SUBSIDIARIES, AFFILIATES OR THIRD PARTY SUPPLIERS BE LIABLE TO ANYONE FOR ANY DIRECT, INCIDENTAL, INDIRECT, SPECIAL, CONSEQUENTIAL OR OTHER DAMAGES OF ANY TYPE OR KIND (INCLUDING BUT NOT LIMITED TO LOSS OF PROFITS, LOSS OF USE, OR LOSS OF DATA), ARISING OUT OF OR IN ANY WAY CONNECTED WITH THIS REPORT OR ANY OF THE DATA AND INFORMATION PROVIDED IN THIS REPORT. Any analyses, estimates, ratings, environmental risk levels, or risk codes provided in this Report are provided for illustrative purposes only, and are not intended to provide, nor should they be interpreted as providing any facts regarding, or prediction or forecast of, any environmental risk for any property. Only an assessment performed by a qualified environmental professional can provide findings, opinions or conclusions regarding the environmental risk or conditions in, on or at any property.

Copyright 2025 by Environmental Data Resources, Inc. All rights reserved. Reproduction in any media or format, in whole or in part, of any report or map of Environmental Data Resources, Inc., or its affiliates, is prohibited without prior written permission.

EDR and its logos (including Sanborn and Sanborn Map) are trademarks of Environmental Data Resources, LLC or its affiliates. All other trademarks used herein are the property of their respective owners.

Sanborn Sheet Key

This Certified Sanborn Map Report is based upon the following Sanborn Fire Insurance map sheets.

1970 Source Sheets


Volume 7, Sheet 799k
1970


Volume 7, Sheet 718
1970


Volume 7, Sheet 715
1970

1968 Source Sheets


Volume 7, Sheet 718
1968


Volume 7, Sheet 715
1968


Volume 7, Sheet 799k
1968

1961 Source Sheets


Volume 7, Sheet 799k
1961


Volume 7, Sheet 718
1961


Volume 7, Sheet 715
1961

1955 Source Sheets


Volume 7, Sheet 718
1955


Volume 7, Sheet 715
1955


Volume 7, Sheet 799k
1955

Sanborn Sheet Key

This Certified Sanborn Map Report is based upon the following Sanborn Fire Insurance map sheets.

1954 Source Sheets


Volume 7, Sheet 799k
1954


Volume 7, Sheet 799k
1954


Volume 7, Sheet 715
1954


Volume 7, Sheet 718
1954


Volume 7, Sheet 718
1954


Volume 7, Sheet 715
1954

1950 Source Sheets


Volume 7, Sheet 718
1950


Volume 7, Sheet 715
1950


Volume 7, Sheet 799k
1950

1921 Source Sheets


Volume 7, Sheet 799k
1921


Volume 7, Sheet 715
1921


Volume 7, Sheet 718
1921

Sanborn Sheet Key

This Certified Sanborn Map Report is based upon the following Sanborn Fire Insurance map sheets.

1907 Source Sheets



Volume 7, Sheet 756
1907



Volume 7, Sheet 757
1907



Volume 7, Sheet 753
1907



Volume 7, Sheet 754
1907

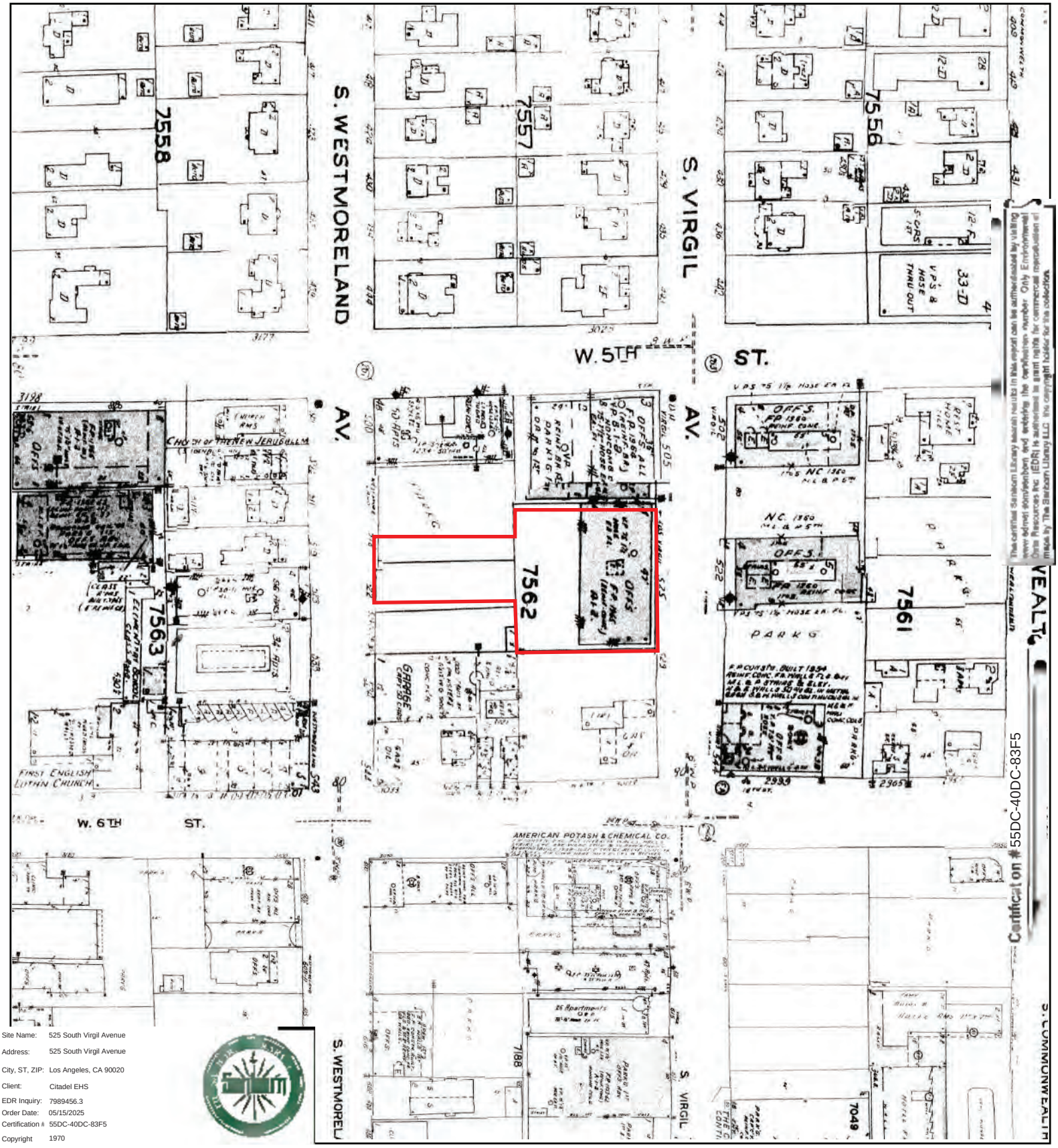

Site Name:	525 South Virgil Avenue
Address:	525 South Virgil Avenue
City, ST, ZIP:	Los Angeles, CA 90020
Client:	Citadel EHS
EDR Inquiry:	7989456.3
Order Date:	05/15/2025
Certification #	55DC-40DC-83F5
Copyright	1970

This Certified Sanborn Map combines the following sheets.
Outlined areas indicate map sheets within the collection.





Volume 7, Sheet 715
Volume 7, Sheet 718
Volume 7, Sheet 799k

0 Feet 150 300 600

N

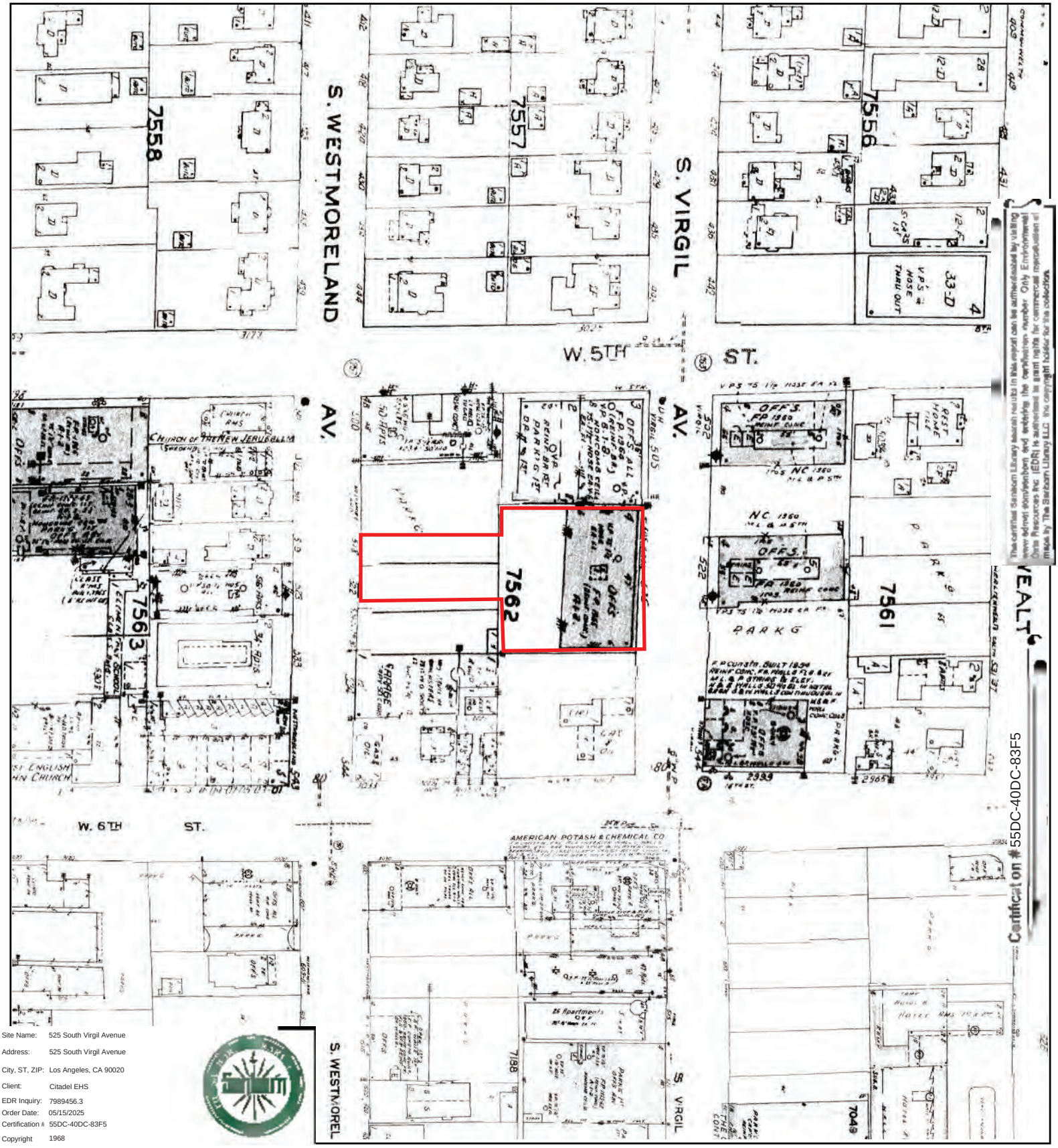

The certified Sanborn Library search results in this report can be authenticated by visiting www.edrnet.com/sanborn, and entering the certification number. Only Environmental Data Resources Inc. (EDR) is authorized as a agent rights for commercial reproduction of maps by The Sanborn Library LLC the copyright holder for the collection.

Certification # 55DC-40DC-83F5

Site Name:	525 South Virgil Avenue
Address:	525 South Virgil Avenue
City, ST, ZIP:	Los Angeles, CA 90020
Client:	Citadel EHS
EDR Inquiry:	7989456.3
Order Date:	05/15/2025
Certification #	55DC-40DC-83F5
Copyright	1968

This Certified Sanborn Map combines the following sheets.
Outlined areas indicate map sheets within the collection.

0 Feet 150 300 600





Volume 7, Sheet 799k
Volume 7, Sheet 715
Volume 7, Sheet 718

N

Certified Sanborn® Map

1961

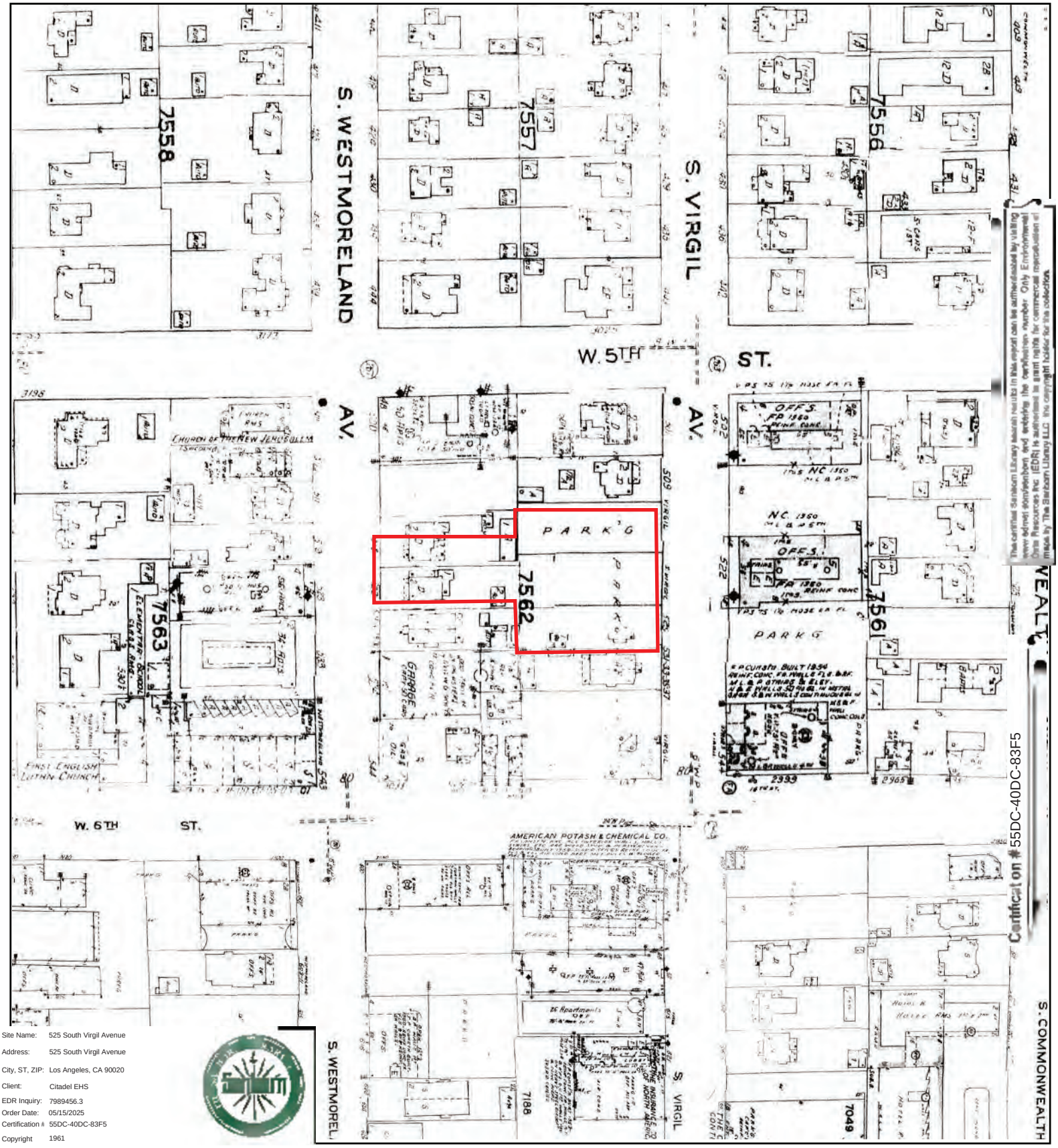

Site Name: 525 South Virgil Avenue
Address: 525 South Virgil Avenue
City, ST, ZIP: Los Angeles, CA 90020
Client: Citadel EHS
EDR Inquiry: 7989456.3
Order Date: 05/15/2025
Certification #: 55DC-40DC-83F5
Copyright: 1961

This Certified Sanborn Map combines the following sheets.
Outlined areas indicate map sheets within the collection.

0 Feet 150 300 600



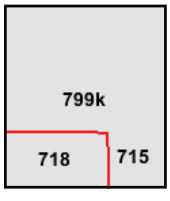

Volume 7, Sheet 715
Volume 7, Sheet 718
Volume 7, Sheet 799k

N

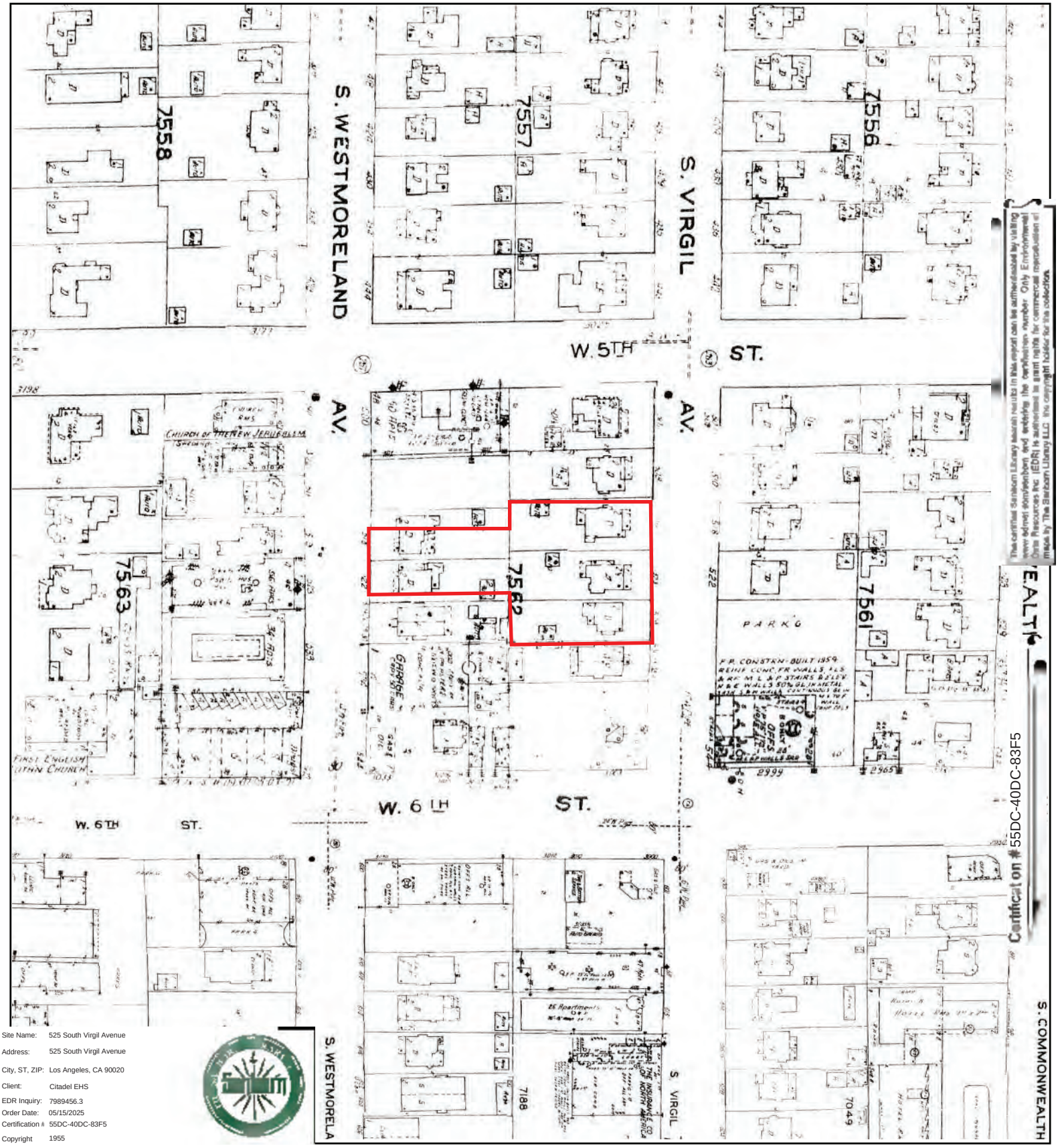

Site Name:	525 South Virgil Avenue
Address:	525 South Virgil Avenue
City, ST, ZIP:	Los Angeles, CA 90020
Client:	Citadel EHS
EDR Inquiry:	7989456.3
Order Date:	05/15/2025
Certification #	55DC-40DC-83F5
Copyright	1955

This Certified Sanborn Map combines the following sheets.
Outlined areas indicate map sheets within the collection.

0 Feet 150 300 600





Volume 7, Sheet 799k
Volume 7, Sheet 715
Volume 7, Sheet 718

N

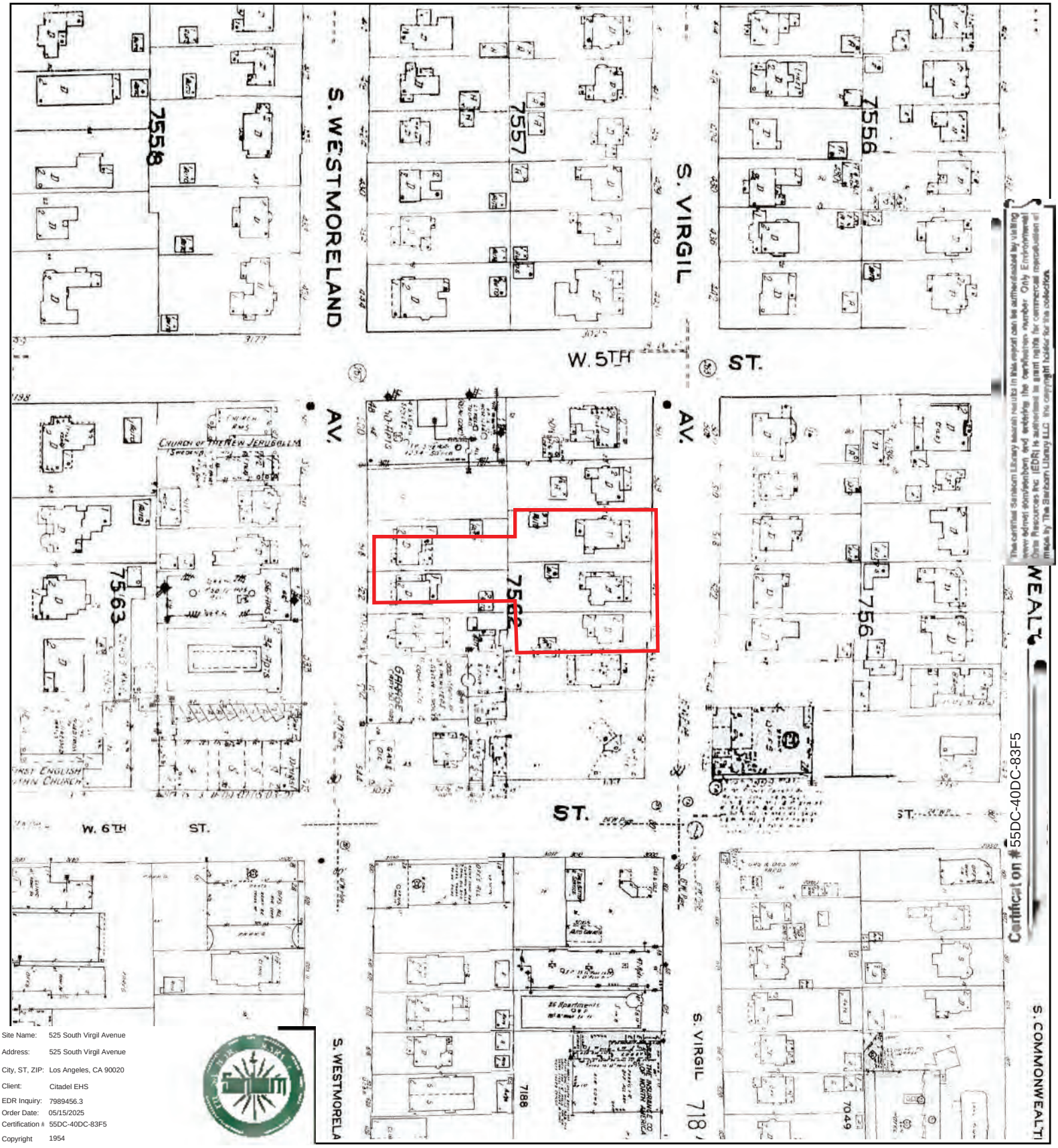

Site Name:	525 South Virgil Avenue
Address:	525 South Virgil Avenue
City, ST, ZIP:	Los Angeles, CA 90020
Client:	Citadel EHS
EDR Inquiry:	7989456.3
Order Date:	05/15/2025
Certification #	55DC-40DC-83F5
Copyright	1954

This Certified Sanborn Map combines the following sheets.
Outlined areas indicate map sheets within the collection.

0 Feet 150 300 600





Volume 7, Sheet 715
Volume 7, Sheet 718
Volume 7, Sheet 718
Volume 7, Sheet 715
Volume 7, Sheet 799k
Volume 7, Sheet 799k

N

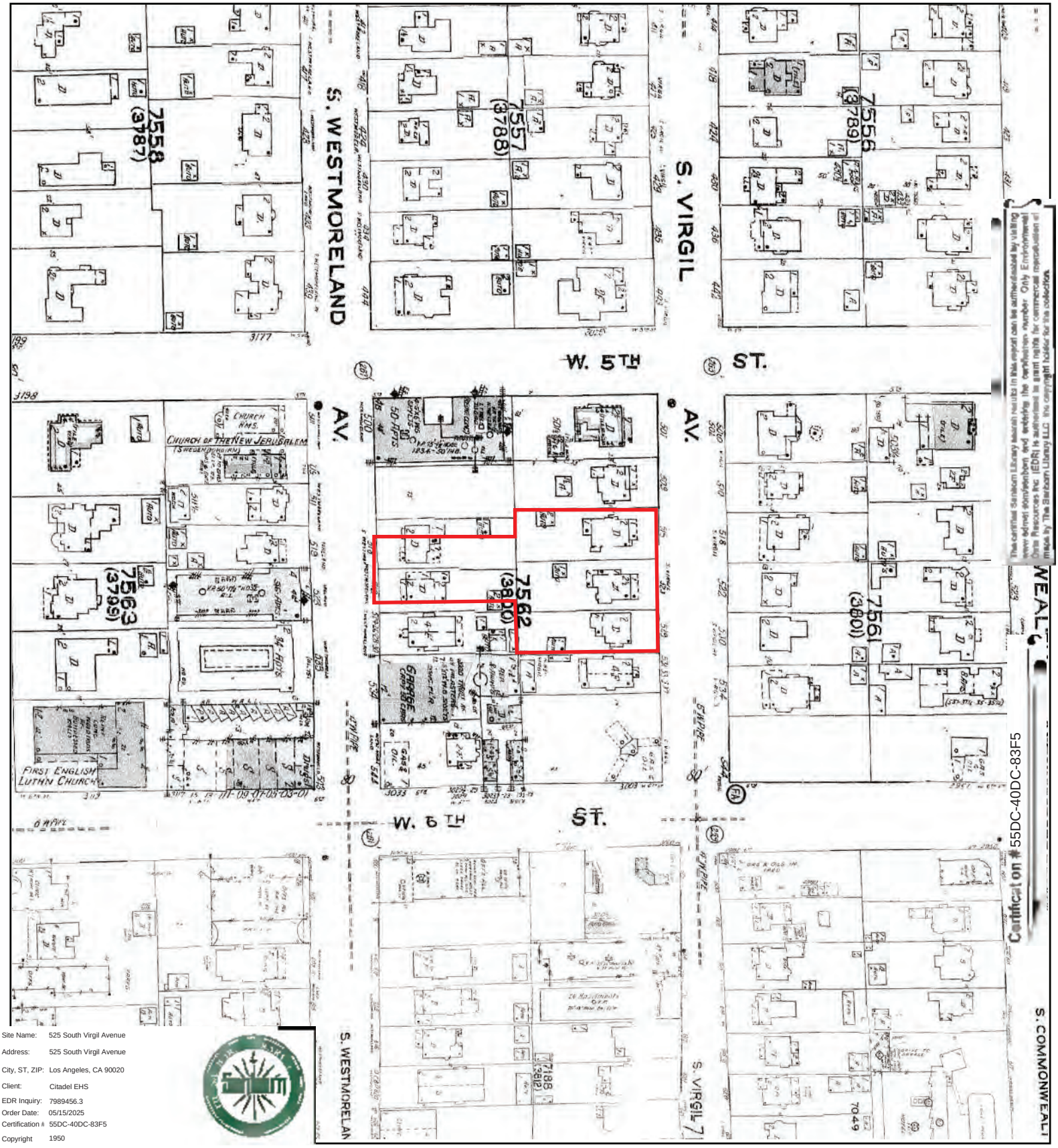

Site Name: 525 South Virgil Avenue
Address: 525 South Virgil Avenue
City, ST, ZIP: Los Angeles, CA 90020
Client: Citadel EHS
EDR Inquiry: 7989456.3
Order Date: 05/15/2025
Certification #: 55DC-40DC-83F5
Copyright 1950

This Certified Sanborn Map combines the following sheets.
Outlined areas indicate map sheets within the collection.

0 Feet 150 300 600





Volume 7, Sheet 799k
Volume 7, Sheet 715
Volume 7, Sheet 718

N

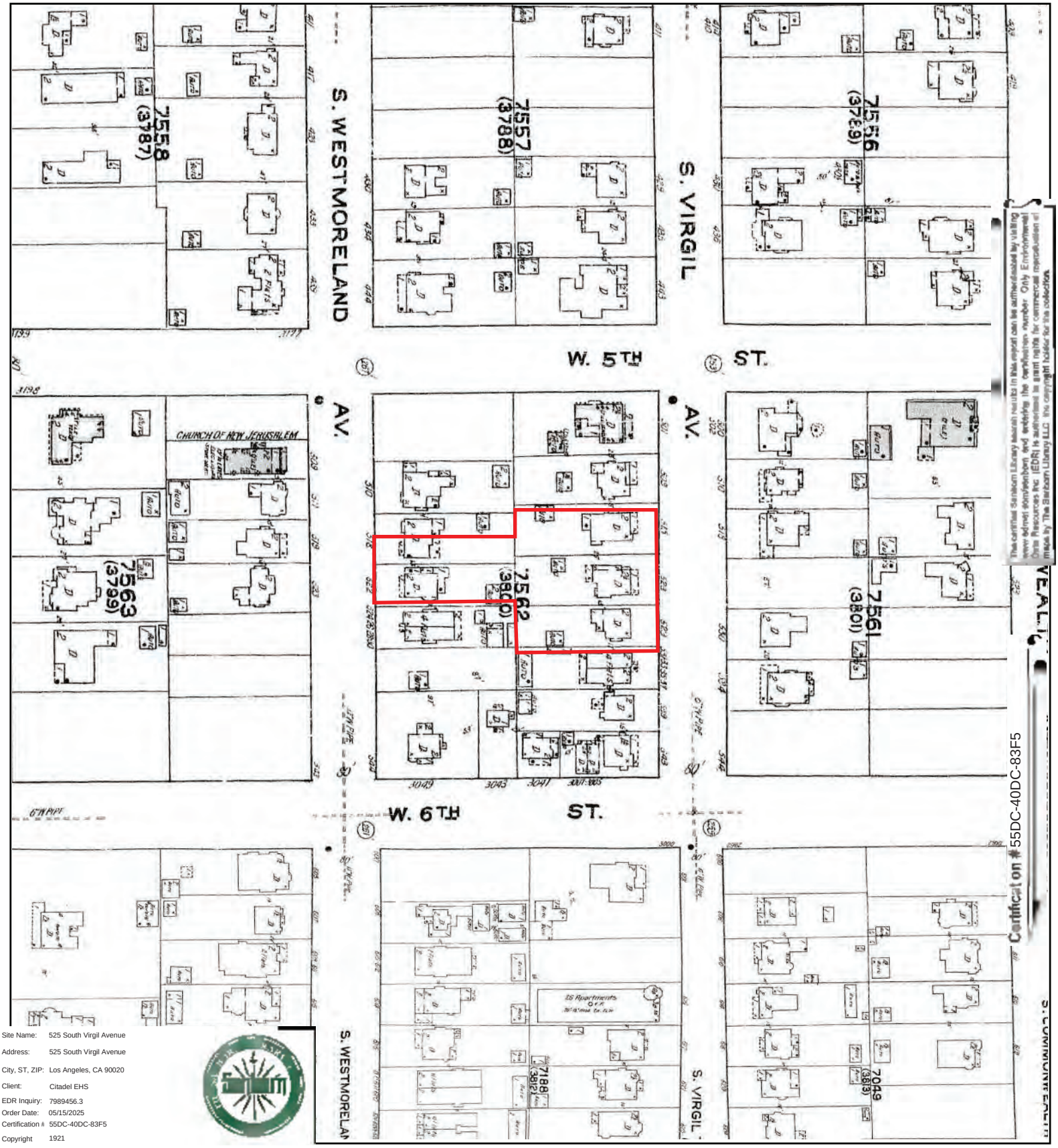

Site Name: 525 South Virgil Avenue
Address: 525 South Virgil Avenue
City, ST, ZIP: Los Angeles, CA 90020
Client: Citadel EHS
EDR Inquiry: 7989456.3
Order Date: 05/15/2025
Certification #: 55DC-40DC-83F5
Copyright 1921

This Certified Sanborn Map combines the following sheets.
Outlined areas indicate map sheets within the collection.

0 Feet 150 300 600





Volume 7, Sheet 718
Volume 7, Sheet 715
Volume 7, Sheet 799k

N

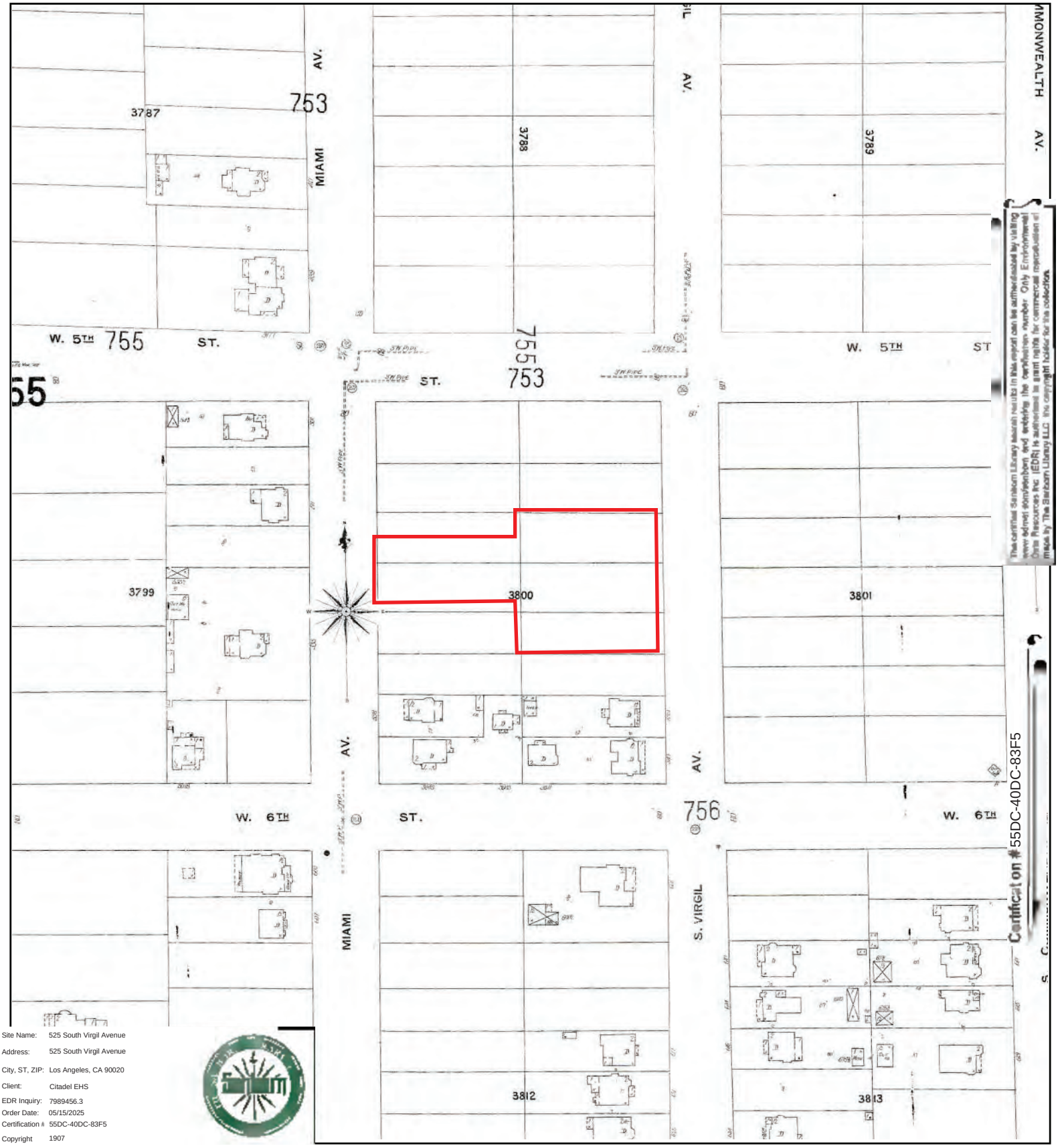

Site Name: 525 South Virgil Avenue
Address: 525 South Virgil Avenue
City, ST, ZIP: Los Angeles, CA 90020
Client: Citadel EHS
EDR Inquiry: 7989456.3
Order Date: 05/15/2025
Certification #: 55DC-40DC-83F5
Copyright 1907

This Certified Sanborn Map combines the following sheets.
Outlined areas indicate map sheets within the collection.



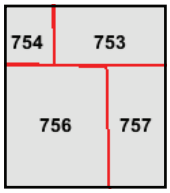

Volume 7, Sheet 754
Volume 7, Sheet 753
Volume 7, Sheet 757
Volume 7, Sheet 756

0 Feet 150 300 600

N

CITADEL EHS
assess resolve strengthen

Appendix F
EDR City Directory Abstract

525 South Virgil Avenue
525 South Virgil Avenue
Los Angeles, CA 90020

Inquiry Number: 7989456.5
May 21, 2025

The EDR-City Directory Abstract

Environmental Data Resources Inc

6 Armstrong Road
Shelton, CT 06484
800.352.0050
www.edrnet.com

TABLE OF CONTENTS

SECTION

Executive Summary

Findings

City Directory Images

Thank you for your business.
Please contact EDR at 1-800-352-0050
with any questions or comments.

Disclaimer - Copyright and Trademark Notice

This Report contains certain information obtained from a variety of public and other sources reasonably available to Environmental Data Resources, LLC. It cannot be concluded from this Report that coverage information for the target and surrounding properties does not exist from other sources. This Report is provided on an "AS IS", "AS AVAILABLE" basis. **NO WARRANTY EXPRESS OR IMPLIED IS MADE WHATSOEVER IN CONNECTION WITH THIS REPORT. ENVIRONMENTAL DATA RESOURCES, LLC AND ITS SUBSIDIARIES, AFFILIATES AND THIRD PARTY SUPPLIERS DISCLAIM ALL WARRANTIES, OF ANY KIND OR NATURE, EXPRESS OR IMPLIED, ARISING OUT OF OR RELATED TO THIS REPORT OR ANY OF THE DATA AND INFORMATION PROVIDED IN THIS REPORT, INCLUDING WITHOUT LIMITATION, ANY WARRANTIES REGARDING ACCURACY, QUALITY, CORRECTNESS, COMPLETENESS, COMPREHENSIVENESS, SUITABILITY, MERCHANTABILITY, FITNESS FOR A PARTICULAR PURPOSE, TITLE, NON-INFRINGEMENT, MISAPPROPRIATION, OR OTHERWISE. ALL RISK IS ASSUMED BY THE USER. IN NO EVENT SHALL ENVIRONMENTAL DATA RESOURCES, LLC OR ITS SUBSIDIARIES, AFFILIATES OR THIRD PARTY SUPPLIERS BE LIABLE TO ANYONE FOR ANY DIRECT, INCIDENTAL, INDIRECT, SPECIAL, CONSEQUENTIAL OR OTHER DAMAGES OF ANY TYPE OR KIND (INCLUDING BUT NOT LIMITED TO LOSS OF PROFITS, LOSS OF USE, OR LOSS OF DATA), ARISING OUT OF OR IN ANY WAY CONNECTED WITH THIS REPORT OR ANY OF THE DATA AND INFORMATION PROVIDED IN THIS REPORT.** Any analyses, estimates, ratings, environmental risk levels, or risk codes provided in this Report are provided for illustrative purposes only, and are not intended to provide, nor should they be interpreted as providing any facts regarding, or prediction or forecast of, any environmental risk for any property. Only an assessment performed by a qualified environmental professional can provide findings, opinions or conclusions regarding the environmental risk or conditions in, on or at any property.

Copyright 2023 by Environmental Data Resources, LLC. All rights reserved. Reproduction in any media or format, in whole or in part, of any report or map of Environmental Data Resources, LLC, or its affiliates, is prohibited without prior written permission.

EDR and its logos (including Sanborn and Sanborn Map) are trademarks of Environmental Data Resources, LLC or its affiliates. All other trademarks used herein are the property of their respective owners.

EXECUTIVE SUMMARY

DESCRIPTION

Environmental Data Resources, Inc.'s (EDR) City Directory Abstract is a screening tool designed to assist environmental professionals in evaluating potential liability on a target property resulting from past activities. EDR's City Directory Abstract includes a search and abstract of available city directory data. For each address, the directory lists the name of the corresponding occupant at approximately five year intervals.

Business directories including city, cross reference and telephone directories were reviewed, if available, at approximately five year intervals for the years spanning 1920 through current. This report compiles information gathered in this review by geocoding the latitude and longitude of properties identified and gathering information about properties within 660 feet of the target property.

Summary information obtained is provided in the text of this report.

RECORD SOURCES

The EDR City Directory Report accesses a variety of business directory sources, including Haines, InfoUSA, Polk, Cole, Bresser, and Stewart. Listings marked as EDR Digital Archive access Cole and InfoUSA records. The various directory sources enhance and complement each other to provide a more thorough and accurate report.

EDR is licensed to reproduce certain City Directory works by the copyright holders of those works. The purchaser of this EDR City Directory Report may include it in report(s) delivered to a customer.

RESEARCH SUMMARY

The following research sources were consulted in the preparation of this report. An "X" indicates where information was identified in the source and provided in this report.

Year	Source	TP	Adjoining	Text Abstract	Source Image
2020	EDR Digital Archive	X	X	X	-
2017	Cole Information	-	-	-	-
2014	Cole Information	X	X	X	-
2010	Cole Information	X	X	X	-
2006	Haines Company, Inc.	X	X	X	-
2005	Cole Information	X	X	X	-
2004	Haines Company	-	-	-	-
2003	Haines & Company	-	-	-	-
2001	HAINES & COMPANY INC.	-	-	-	-
2000	Cole Information	X	X	X	-
	Haines & Company	X	X	X	-
1999	Haines & Company	-	-	-	-
1996	Pacific Bell	-	-	-	-
1995	Cole Information	X	X	X	-
	Pacific Bell	X	X	X	-
1992	Cole Information	X	X	X	-

EXECUTIVE SUMMARY

Year	Source	TP	Adjoining	Text Abstract	Source Image
1991	Pacific Bell	-	X	X	-
1990	Pacific Bell	X	X	X	-
1986	Pacific Bell	X	X	X	-
1985	Pacific Bell	-	X	X	-
	Pacific Bell Telephone	-	X	X	-
1981	Pacific Telephone	X	X	X	-
1980	Pacific Telephone	-	X	X	-
1976	Pacific Telephone	X	X	X	-
1975	GTE	X	X	X	-
	Pacific Telephone	X	X	X	-
1972	R. L. Polk & Co.	-	-	-	-
1971	Pacific Telephone	-	X	X	-
1970	Pacific Telephone	X	X	X	-
1969	R. L. Polk & Co.	-	-	-	-
1967	Pacific Telephone	-	X	X	-
1966	Pacific Telephone	-	X	X	-
1965	Pacific Telephone	-	X	X	-
1964	Pacific Telephone	-	X	X	-
1963	Pacific Telephone	-	-	-	-
1962	Pacific Telephone	-	X	X	-
	Pacific Telephone	X	X	X	-
1961	R. L. Polk & Co.	-	-	-	-
1960	Pacific Telephone	-	X	X	-
1958	Pacific Telephone	-	X	X	-
	Pacific Telephone	X	X	X	-
1957	Pacific Telephone	-	X	X	-
1956	Pacific Telephone	-	-	-	-
1955	The Pacific Telephone & Telegraph Co.	-	-	-	-
1954	R. L. Polk & Co.	-	-	-	-
1952	Los Angeles Directory Co.	-	-	-	-
1951	Pacific Telephone & Telegraph Co.	-	X	X	-
	Pacific Telephone & Telegraph Co.	X	X	X	-
1950	The Pacific Telephone & Telegraph Co.	-	-	-	-
1949	Los Angeles Directory Co.	-	-	-	-
1948	Los Angeles Directory Co.	-	-	-	-

EXECUTIVE SUMMARY

Year	Source	TP	Adjoining	Text Abstract	Source Image
1947	Los Angeles Directory Co.	-	-	-	-
1946	Southern California Telephone Co	-	-	-	-
1945	R. L. Polk & Co.	-	-	-	-
1944	R. L. Polk & Co.	-	-	-	-
1942	Los Angeles Directory Co.	-	X	X	-
	Los Angeles Directory Co.	X	X	X	-
1940	Southern California Telephone Co.	-	-	-	-
1939	Los Angeles Directory Co.	-	-	-	-
1938	Pacific Telephone	-	-	-	-
1937	Los Angeles Directory Co.	-	X	X	-
	Los Angeles Directory Co.	X	X	X	-
1936	R. L. Polk & Co.	-	-	-	-
1935	R. L. Polk & Co.	-	-	-	-
1934	Los Angeles Directory Co.	-	-	-	-
1933	Los Angeles Directory Co.	-	X	X	-
	Los Angeles Directory Co.	X	X	X	-
1932	Los Angeles Directory Co.	-	-	-	-
1931	Los Angeles Directory Co.	-	-	-	-
1930	R. L. Polk & Co.	-	-	-	-
1929	Los Angeles Directory Co.	-	X	X	-
	Los Angeles Directory Co.	X	X	X	-
1928	Los Angeles Directory Co.	-	-	-	-
1927	Los Angeles Directory Co.	-	-	-	-
1926	Los Angeles Directory Co.	-	-	-	-
1925	R. L. Polk & Co.	-	-	-	-
1924	Los Angeles Directory Co.	-	X	X	-
	Los Angeles Directory Co.	X	X	X	-
1923	Los Angeles Directory Co.	-	-	-	-
1921	Los Angeles Directory Co.	-	-	-	-
1920	Pacific Telephone	-	-	-	-

EXECUTIVE SUMMARY

SELECTED ADDRESSES

The following addresses were selected by the client, for EDR to research. An "X" indicates where information was identified.

Address	*Type*	*Findings*
517 S Virgil Ave	Client Entered	
531 S Virgil Ave	Client Entered	
526 Westmoreland Ave	Client Entered	X
3005 W 6th St	Client Entered	X
3033 W 6th St	Client Entered	X

FINDINGS

TARGET PROPERTY INFORMATION

ADDRESS

525 South Virgil Avenue
Los Angeles, CA 90020

FINDINGS DETAIL

Target Property research detail.

S Virgil Ave

517 S Virgil Ave

Year	*Uses*	*Source*

S VIRGIL AVE

525 S VIRGIL AVE

Year	*Uses*	*Source*
2020	CALIFORNIA ASSOCIATION OF REAL	EDR Digital Archive
	CAR	EDR Digital Archive
	CAR HOUSING AFFORDABILITY	EDR Digital Archive
	FINOM INC	EDR Digital Archive
	PALOS VERDES PENINSULA ASSN	EDR Digital Archive
	REBS INC	EDR Digital Archive
2014	CALIFORNIA ASSN OF REALTORS TDD LIN	Cole Information
	CALIFORNIA ASSOCIATION OF REALTORS	Cole Information
2010	CALIFORNIA ASSN OF REALTORS	Cole Information
	REBS INC	Cole Information
2005	CALIFORNIA ASSN OF REALTORS	Cole Information
	LOTTIE E ELAM	Cole Information
	REAL ESTATE BUSINESS SERVICE	Cole Information
1995	CALIFORNIA ASSOCIATION RLTRS	Cole Information
1992	CA ASSN OF REALTORS	Cole Information

FINDINGS

S Virgil Ave

531 S Virgil Ave

Year	*Uses*	*Source*

VIRGIL AVE

517 VIRGIL AVE

Year	*Uses*	*Source*
1951	S Virgl Av Stowell Anne Russell r	Pacific Telephone & Telegraph Co.

525 VIRGIL AVE

Year	*Uses*	*Source*
2006	CAASSNOF	Haines Company, Inc.
	CAUFORNIAASSN	Haines Company, Inc.
	OF REALTORS	Haines Company, Inc.
	REALTORS TDD	Haines Company, Inc.
2000	CA ASSN REALTERS	Haines & Company
	LA CO BOARD OF REAL ESTATE	Haines & Company
	ROLLING READERS	Haines & Company
1990	CALIFORNIA ASSN OF REALTORS	Pacific Bell
1986	BURROUGHS CORPORATION	Pacific Bell
	CALIFORNIA ASSN OF REALTORS	Pacific Bell
	CALIFORNIA REAL ESTATE ASSN	Pacific Bell
	COMMONWEALTH FINANCIAL CORP	Pacific Bell
	FREMONT INDEMNITY CO	Pacific Bell
1981	ALVARADO & SINGER ATTYS	Pacific Telephone
	ALVARADO ANTONIO ALVARADO & SINGER ATTYS	Pacific Telephone
	BURROUGHS CORPORATION	Pacific Telephone
	CALIFORNIA ASSN OF REALTORS	Pacific Telephone
	CALIFORNIA REAL ESTATE ASSN	Pacific Telephone
	CANNELL HEUMANN & ASSOCIATES INTR DESGNRS	Pacific Telephone
	INSTITUTE OF REAL ESTATE MANAGEMENT	Pacific Telephone

FINDINGS

Year	Uses	Source
1981	MORGANELLI-HEUMAN & ASSOCIATES INTR DESGNRS	Pacific Telephone
	SINGER SHELDON F ALVARADO & SINGER ATTYS	Pacific Telephone
1976	Administrative Offices	Pacific Telephone
	Brady Donald S & Associates	Pacific Telephone
	BURROUGHS CORPORATION California Financial District Headquarters	Pacific Telephone
	BURROUGHS CORPORATION Los Angeles Financial Branch	Pacific Telephone
	BURROUGHS CORPORATION Los Angeles Thrift Branch	Pacific Telephone
	BURROUGHS CORPORATION Western Bancorp Branch	Pacific Telephone
	Business Credit Corp	Pacific Telephone
	Cain John R & Co const consltnts	Pacific Telephone
	Don Mar Financial Co	Pacific Telephone
	Dos Todd Rancho	Pacific Telephone
	El Rancho De Nuestra Hermosa Senora	Pacific Telephone
	El Rancho Sombroso	Pacific Telephone
	El Ultimo Rancho	Pacific Telephone
	Electronic Credit Control	Pacific Telephone
	Harrington E L devlpmont & const mngmont	Pacific Telephone
	Kirven Peyton E Ziegler Raymond Partnership Architects	Pacific Telephone
	METRO REPUBLIC COMMERCIAL SERVICE INC	Pacific Telephone
	Metropolitan Collections	Pacific Telephone
	Neville Jas atty	Pacific Telephone
	Neville Jas E atty	Pacific Telephone
	Order Dept	Pacific Telephone
	Parrish E J Ziegler Raymond Partnership Architects	Pacific Telephone
	Republic Collections	Pacific Telephone
	Retail Credit Bureau Of Los Angeles	Pacific Telephone
	Title Records Inc	Pacific Telephone
	Tri Safe Inc	Pacific Telephone

FINDINGS

Year	Uses	Source
1976	UNITED STATES GYPSUM Co	Pacific Telephone
	Ziegler Raymond Partnership Architects	Pacific Telephone
1975	Natl Casualty Co Of Detroit genl agcy	Pacific Telephone
1970	NATIONAL CASUALTY CO OF DETROIT SENL AGCY	Pacific Telephone
	NORTHWESTERN MUTUAL INSURANCE CO OF SEATTLE	Pacific Telephone

531 VIRGIL AVE

Year	Uses	Source
1951	S Virgl Av Smoot Irma r	Pacific Telephone & Telegraph Co.
1942	Chilcote Harriet	Los Angeles Directory Co.
1937	Chilcote Harriet	Los Angeles Directory Co.
	Courtnay Anna Mrs	Los Angeles Directory Co.
1933	Chilcote Harriet	Los Angeles Directory Co.
	Courtney Anna Mrs	Los Angeles Directory Co.
1929	Mc CURDY Chas T Hellie mgr Cumner Jones & Co	Los Angeles Directory Co.
	Mc CURDY Chas T jr slsmn Cumner Jones & Co	Los Angeles Directory Co.
	Mc CURDY Gordon B	Los Angeles Directory Co.
1924	Dibblee Wm C gen agt frt dept Missouri Pacific Railroad Co r	Los Angeles Directory Co.

Westmoreland Ave

526 Westmoreland Ave

Year	Uses	Source
1962	Armstrong Winifred Mrs	Pacific Telephone
1958	Armstrong Winifred Mrs	Pacific Telephone
1951	S Westmorelnd Av Cole Ben S	Pacific Telephone & Telegraph Co.
1942	LLOYD Edw C Pauline eng	Los Angeles Directory Co.
1937	Lloyd Edw Pauline asst eng Terminal Refrigerating Co	Los Angeles Directory Co.
1933	Newbre Helen H nurse	Los Angeles Directory Co.
1929	Bigger Theo electn	Los Angeles Directory Co.
	CHILDERS Honora dancer	Los Angeles Directory Co.

FINDINGS

Year	Uses	Source
1929	FITCH Helen B	Los Angeles Directory Co.
	FITCH John L bkpr SCE Co	Los Angeles Directory Co.
	FITCH Max B Etelle mining eng	Los Angeles Directory Co.
	FITCH Richd M	Los Angeles Directory Co.
1924	Eichhorn Regina r	Los Angeles Directory Co.
	WEEKS Claiborne slsmn The Klingenstein Co h	Los Angeles Directory Co.
	WEEKS Rita E Mrs tchr r	Los Angeles Directory Co.

FINDINGS

ADJOINING PROPERTY DETAIL

The following Adjoining Property addresses were researched for this report. Detailed findings are provided for each address.

5TH

3055 5TH

Year	*Uses*	*Source*
1990	ABTECH DATA SYSTEMS	Pacific Bell
	BAIK NAM HOON	Pacific Bell
	BAKER RUURA	Pacific Bell
	CRONE MAX	Pacific Bell
	DORMITORIO T	Pacific Bell
	HEID S E	Pacific Bell
	KANG IN SOON	Pacific Bell
	KANG SOOK JA	Pacific Bell
	KIM YANG SOON	Pacific Bell
	KRIPPLE L	Pacific Bell
	LOWERY S M H	Pacific Bell
	MCMULLIN MARGARET	Pacific Bell
	MERRICK J	Pacific Bell
	PARK HISOOL AMANDA	Pacific Bell
	PEREZ ANTONIO	Pacific Bell
	SCHMIDT BLANCH E MRS	Pacific Bell
	YU JUYEOL	Pacific Bell
1986	ANTHONY L M	Pacific Bell
	BAKER RUURA	Pacific Bell
	BURG DICK	Pacific Bell
	CHN ELSIE SHEN	Pacific Bell
	CRONE MAX	Pacific Bell
	DECKER GRACE R	Pacific Bell
	DOMINGO ENTERPRISES	Pacific Bell
	HADDAD A L	Pacific Bell
	HEID S E	Pacific Bell

FINDINGS

Year	*Uses*	*Source*
1986	KRIPPLE L	Pacific Bell
	MCMULLIN MARGARET	Pacific Bell
	MERRICK J	Pacific Bell
	NAKAMURA SADAO	Pacific Bell
	PEREZ ANTONIO	Pacific Bell
	PRIESTLEY-KING ADELE	Pacific Bell
	SCHMIDT BLANCH E MRS	Pacific Bell
	STEWART G N	Pacific Bell
	ZAPATA JOSE A	Pacific Bell
1981	BAKER RUURA	Pacific Telephone
	BURG DICK	Pacific Telephone
	CHN ELSIE SHEN	Pacific Telephone
	CRONE MAX	Pacific Telephone
	DECKER GRACE R	Pacific Telephone
	DODSON AMY I	Pacific Telephone
	ECKARD CONNIE	Pacific Telephone
	HEID S E	Pacific Telephone
	HILL L D	Pacific Telephone
	YUJIRO	Pacific Telephone
	HRISTIC DUSANKA	Pacific Telephone
	KRIPPLE L	Pacific Telephone
	LO TINA K	Pacific Telephone
	MCMULLIN MARGARET	Pacific Telephone
	MERRICK J	Pacific Telephone
	PEERA JEFF	Pacific Telephone
	SANTANTER RENE	Pacific Telephone
	SCHMIDT BLANCH E MRS	Pacific Telephone
	SWERIG M B	Pacific Telephone
	TERPSTEN EVA M	Pacific Telephone
1971	Baker Ruura	Pacific Telephone
	Blume Evelyn Birdie	Pacific Telephone
	Buckley J N	Pacific Telephone

FINDINGS

Year	Uses	Source
1971	Burg Denyc	Pacific Telephone
	Chinderle Frank	Pacific Telephone
	Claxton John W Dr	Pacific Telephone
	Compton C	Pacific Telephone
	Courtney Don	Pacific Telephone
	Gilbert S Miss	Pacific Telephone
	Herrera Vincent	Pacific Telephone
	Hohmam D	Pacific Telephone
	Hudson John Hale	Pacific Telephone
	Mann B	Pacific Telephone
	Mc Cann Jas M	Pacific Telephone
	Mihalyfi Ernie	Pacific Telephone
	Moore Harry	Pacific Telephone
	Morgan Danl Blaine	Pacific Telephone
	OBrien Susan C	Pacific Telephone
	Stone Freda S	Pacific Telephone

5TH ST

3025 5TH ST

Year	Uses	Source
1951	W 5th McKenna M L Mrs r	Pacific Telephone & Telegraph Co.

3047 5TH ST

Year	Uses	Source
1991	Ryder Anne	Pacific Bell

3055 5TH ST

Year	Uses	Source
2006	APARTMENTS	Haines Company, Inc.
	CHOYon	Haines Company, Inc.
	CHOI Sung Ae	Haines Company, Inc.
	HAN Seung Woo	Haines Company, Inc.
	HERRERA Gilberd A	Haines Company, Inc.
	HUREtta	Haines Company, Inc.

FINDINGS

Year	Uses	Source
2006	HWANG Jung Hee	Haines Company, Inc.
	JOH Chung Ui	Haines Company, Inc.
	KIM Chongrye	Haines Company, Inc.
	KIM Myong Chin	Haines Company, Inc.
	KWON Mun	Haines Company, Inc.
	LEE Seung Sin	Haines Company, Inc.
	PARK Jin Wook	Haines Company, Inc.
	SEO Jung Hoon	Haines Company, Inc.
	WON Yoo Ok	Haines Company, Inc.
1976	Babcock W Perry	Pacific Telephone
	Baker Ruura	Pacific Telephone
	Bond K R	Pacific Telephone
	Bradw ay W L	Pacific Telephone
	Burg D	Pacific Telephone
	Dick H M	Pacific Telephone
	Doolittle T A	Pacific Telephone
	Leggiero Alicia	Pacific Telephone
	Mc Mullin Margaret	Pacific Telephone
	Merrick J	Pacific Telephone
	Mihalyfi Ernie	Pacific Telephone
	Schmidt Blanch E Mrs	Pacific Telephone
	Sipple Dorothy	Pacific Telephone
	Sturm M L	Pacific Telephone
	Terpsten Eva M	Pacific Telephone
	Wilson Terry R	Pacific Telephone
1971	Mc Mullin Margaret	Pacific Telephone

3065 5TH ST

Year	Uses	Source
1976	Sw erig M B	Pacific Telephone

3101 5TH ST

Year	Uses	Source
1985	Weinheimer Carpet & Upholstery Services	Pacific Bell

FINDINGS

3105 5TH ST

Year	Uses	Source
1976	Armstrong Winifred Mrs	Pacific Telephone
	Chance Leta	Pacific Telephone
1967	Armstrong Winifred Mrs	Pacific Telephone
	Chance Leta	Pacific Telephone
1958	Shrader Maymie	Pacific Telephone

3112 5TH ST

Year	Uses	Source
1967	Hamilton Joe L	Pacific Telephone

3129 5TH ST

Year	Uses	Source
2000	WEALTH CODE	Haines & Company

3160 5TH ST

Year	Uses	Source
2006	APARTMENTS	Haines Company, Inc.
	AN Jennifer	Haines Company, Inc.
	CHANG Hye Soo	Haines Company, Inc.
	CHAROENPUTANAC	Haines Company, Inc.
	CHEN Chrisina	Haines Company, Inc.
	CHU Michelle	Haines Company, Inc.
	JOOKil	Haines Company, Inc.
	JU Frank	Haines Company, Inc.
	KIMKi Wan	Haines Company, Inc.
	KIMRyeo	Haines Company, Inc.
	KIM Tae Young	Haines Company, Inc.
	KIM Yongnam	Haines Company, Inc.
	KIM Yooli	Haines Company, Inc.
	KOChan Ho	Haines Company, Inc.
	KONG R	Haines Company, Inc.
	LEEDug Gum	Haines Company, Inc.
	LEE Hong Kyun	Haines Company, Inc.

FINDINGS

Year	Uses	Source
2006	LEEJee	Haines Company, Inc.
	LEEJong Kun	Haines Company, Inc.
	LEESeung Chun	Haines Company, Inc.
	LIMSang	Haines Company, Inc.
	OH Jong G	Haines Company, Inc.
	PARKMyung Ha	Haines Company, Inc.
	RAAndrea	Haines Company, Inc.
	SOH James	Haines Company, Inc.
2000	OUH Young J	Haines & Company

6TH

2924 6TH

Year	Uses	Source
1981	KIM SORYE	Pacific Telephone

2951 6TH

Year	Uses	Source
1986	S M & S GULF STN	Pacific Bell
1981	S M & S GULF STN	Pacific Telephone
1971	Jims Hancock Stn	Pacific Telephone
1962	Johns & Citizen Union Oil Dirs	Pacific Telephone

2965 6TH

Year	Uses	Source
1990	BIGGS WARREN AUTO LEASING	Pacific Bell
	WARREN BIGGS AUTO LEASING CARD DLRS	Pacific Bell
1986	BUSINESS CREDIT CORP	Pacific Bell
	ELECTRONIC CREDIT CONTROL	Pacific Bell
	GLEASON LARRY D	Pacific Bell
	METRO COMMERCIAL CORP	Pacific Bell
	METROPOLITAN COLLECTION SERVICE	Pacific Bell
	RETAIL CREDIT BUREAU OF L A	Pacific Bell
1981	CREDIT CORP	Pacific Telephone

FINDINGS

Year	Uses	Source
1981	ELECTRONIC CREDIT CONTROL	Pacific Telephone
	GLEASON LARRY D	Pacific Telephone
	METRO COMMERCIAL CORP	Pacific Telephone
	METROPOLITAN COLLECTION SERVICE	Pacific Telephone
	RETAIL CREDIT BUREAU OF L A	Pacific Telephone
1971	All City Insurance Agency	Pacific Telephone
	All County Insurance Agency	Pacific Telephone
1962	Norman Associates rl est	Pacific Telephone
	Norman Melvin P Norman Associates rl est	Pacific Telephone
	Norman Robt S Norman Associates rl est	Pacific Telephone
	Norman Victor H Norman Associates rl est	Pacific Telephone

2990 6TH

Year	Uses	Source
1990	SESAME HUT	Pacific Bell
1986	SESAME HUT	Pacific Bell
1981	POLLY S CORNER HAMBURGER STAND	Pacific Telephone
1971	Pollys Corner hamburger stand	Pacific Telephone

2999 6TH

Year	Uses	Source
1990	AMERICAN BENEFIT PLAN ADMINISTRATORS CORPORATE ACCOUNT	Pacific Bell
	AMERICAN BENEFIT PLAN ADMINISTRATORS INC	Pacific Bell
	CONSTRUCTION INDUSTRY FUND	Pacific Bell
	FUND ADMIN ASSOCIATES INC	Pacific Bell
	LABORERS CONSTRUCTION TRUST FUNDS	Pacific Bell
	LABORERS CONSTRUCTION TRUST FUNDS	Pacific Bell
	LABORERS CONSTRUCTION TRUST FUNDS	Pacific Bell
1986	AMERICAN BENEFIT PLAN ADMINISTRATORS INC	Pacific Bell
	CONSTRUCTION INDUSTRY FUND	Pacific Bell
	FUND ADMIN ASSOCIATES INC SEE AMERICAN BENEFIT PLAN ADMIN INC	Pacific Bell

FINDINGS

Year	*Uses*	*Source*
1986	LABORERS CONSTRUCTION TRUST FUNDS-	Pacific Bell
	LABORERS CONSTRUCTION TRUST FUNDS-	Pacific Bell
	LABORERS CONSTRUCTION TRUST FUNDS-	Pacific Bell
	MORAN MANAGEMENT CORP	Pacific Bell
1981	AMERICAN BENEFIT PLAN ADMINISTRATORS INC	Pacific Telephone
	AMERICAN BENEFIT PLAN ADMINISTRATORS INC	Pacific Telephone
	AMERICAN BENEFIT PLAN ADMINISTRATORS INC	Pacific Telephone
	SHEET METAL WORKERS INTERNATL ASSN LOCAL UNION 108 AFLCIO	Pacific Telephone
	SOUTHERN CALIFORNIA PLASTERING INSTITUTE	Pacific Telephone
1971	American Risk Management Inc	Pacific Telephone
	College University Insurance Co Of America	Pacific Telephone
	Dow Jones News Service	Pacific Telephone
	Maintenance	Pacific Telephone
	EMETT & CHANDLER ins	Pacific Telephone
	Emett E L Emett & Chandler ins	Pacific Telephone
	Ed Futterman Agcy	Pacific Telephone
	Ron Stever Agcy	Pacific Telephone
	Property Research Insurance Agency	Pacific Telephone
	Republic Management Company	Pacific Telephone
	Risk Management Inc	Pacific Telephone
	STEVER COMPANIES THE mngmnt consltnts	Pacific Telephone
1962	AMERICAN HARDWARE MUTUAL INSURANCE COMPANY	Pacific Telephone
	Barrons Natl Business & Financial Weekly	Pacific Telephone
	Caine Sidney C Caine & Weiner collectns	Pacific Telephone
	CAINE & WEINER collectns	Pacific Telephone
	California Society of Certified Public Accountants L A Chapter	Pacific Telephone

FINDINGS

Year	Uses	Source
1962	Certified Public Accountants L A Chapter California Society of	Pacific Telephone
	Cerw in Organization The pub relatns	Pacific Telephone
	Dill Frank C pub acct	Pacific Telephone
	EMETT & CHANDLER Ins	Pacific Telephone
	Emett E L Emett & Chandler Ins	Pacific Telephone
	Emmett & Chandler Ins	Pacific Telephone
	Fidelity Mutual Life Ins Co of Philadelphia Los Angeles George W Kereney Jr Genl Agt	Pacific Telephone
	FULLER BRUSH CO Sales Ofc	Pacific Telephone
	Hardw are Ins American Hdw e Mutual Ins Co	Pacific Telephone
	Jones Edw in G ins	Pacific Telephone
	Kenney Geo W Jr Fidelity Mutual Life Ins Co of Philadelphia	Pacific Telephone
	Kotkin Bernard Kotkin Bernard & Co CPAs	Pacific Telephone
	Kotkin Bernard & Co CPAs	Pacific Telephone
	Marder John I Kotin Bernard & Co CPAs	Pacific Telephone
	Miller Carl P Wall Street Journal	Pacific Telephone
	Osteopathic Physicians & Surgeons of California	Pacific Telephone
	Tax Publishers	Pacific Telephone
	WALL STREET JOURNAL	Pacific Telephone
	Admin Advertising Circulation	Pacific Telephone
	Weiner & Caine collectns	Pacific Telephone
	Weinstock H F & Associates	Pacific Telephone

3001 6TH

Year	Uses	Source
1990	ELCANTO FASHION SHOES	Pacific Bell

3005 6TH

Year	Uses	Source
1990	CARL S RESTAURANTS LOCATIONS	Pacific Bell
1986	CARL S JR RESTAURANTS LOCATIONS LOS ANGELES	Pacific Bell
1981	CARL S JR RESTAURANTS	Pacific Telephone

FINDINGS

Year	Uses	Source
1942	DOYLE Sara J baker	Los Angeles Directory Co.
1937	Doyle Sara F baker	Los Angeles Directory Co.
1933	De Mange Paul H Etta bakery	Los Angeles Directory Co.
1929	LEONARD Mary Mrs	Los Angeles Directory Co.
	LEONARD Philip J artist	Los Angeles Directory Co.
1924	r	Los Angeles Directory Co.
	Searle Martha Mrs real est r	Los Angeles Directory Co.

3019 6TH

Year	Uses	Source
1981	PAULA S CADS & GIFTS	Pacific Telephone
1971	Doc The Tailor	Pacific Telephone
	Golden Bear Janitorial Service	Pacific Telephone
1962	Doc The Tailor	Pacific Telephone
	Natureville	Pacific Telephone
1942	KAY Bunola music tchr	Los Angeles Directory Co.
	Loring Laurence	Los Angeles Directory Co.
	MELLON Mildred E beauty shop	Los Angeles Directory Co.

3021 6TH

Year	Uses	Source
1986	MOOK S PATIO	Pacific Bell
1981	LA PANINO RESTRNT	Pacific Telephone
1971	La Panino restrnt	Pacific Telephone
1962	Cooper J R	Pacific Telephone
	Knapp Shoes	Pacific Telephone

3023 6TH

Year	Uses	Source
1990	ECUAWORLD TRAVEL AGENCY	Pacific Bell
1986	ALVARADO JOSE MFR REP	Pacific Bell
	ECUAWORLD TRAVEL AGENCY	Pacific Bell
1981	OUR CREATORS TEMPLE	Pacific Telephone
	WONG DR W TERESA OUR CREATORS S TEMPLE	Pacific Telephone

Year	Uses	Source
1971	MELBY EDWYN E DC Our Creators Temple	Pacific Telephone
	OUR CREATORS TEMPLE	Pacific Telephone
1962	Melby Edwyn E DC Our Creators Temple	Pacific Telephone
	OUR CREATORS TEMPLE	Pacific Telephone
1942	PATERSON Lawsone Corp Lawsone Paterson pres	Los Angeles Directory Co.
1937	Cie Cotet imptr	Los Angeles Directory Co.
1929	Hershner Glenn M lawyer	Los Angeles Directory Co.

3030 6TH

Year	Uses	Source
1990	A-ONE TRADING CO	Pacific Bell
	CALIF COMPUTER TECHNOLOGY	Pacific Bell
	CHIUAN RONG USA INC	Pacific Bell
	FU YING TEH ENTERPRISE CORP	Pacific Bell
	GAJU NEWSPAPER	Pacific Bell
	INTERACTIVE SYSTEMS	Pacific Bell
	JOHNSON WAGNER MARKETING CO	Pacific Bell
	JUNG KIM SYSTEMS CONSULTING	Pacific Bell
	MODERN LIFE	Pacific Bell
	N Y C INC	Pacific Bell
	NUMBER ONE DRIVING SCHOOL	Pacific Bell
	OCEAN PHYSICAL THERAPHY CLINIC INC	Pacific Bell
	PIJAY CORP	Pacific Bell
	SONG BENJAMIN SOO-IL MD ORTHPDC SUR	Pacific Bell
	TOTAL DESIGN GROUP	Pacific Bell
	TRANS AMASIA CORP	Pacific Bell
	W A MANAGEMENT & TAX SERVICE	Pacific Bell
	WESTERN COMPUTER SYSTEM	Pacific Bell
	YUN YANG JI	Pacific Bell
1986	AMERICARE HOME HEALTH SERVICES	Pacific Bell
	AVENUE SNACK SHOP	Pacific Bell
	BHANG SAMUEL DESIGN & ASSOCIATES	Pacific Bell
	COLE CLASSIC MANAGEMENT	Pacific Bell

FINDINGS

Year	*Uses*	*Source*
1986	CORBELL INSURANCE AGENCY	Pacific Bell
	GA JOO SHIN MUN NEWSPAPER	Pacific Bell
	GREENHILLS PROPERTIES INC	Pacific Bell
	HARRIS EARL & CO CPA	Pacific Bell
	INTERSTATE MANAGEMENT ASSOCIATION	Pacific Bell
	INVESTMENT TRAINING INSTITUTE OF CALIF INC	Pacific Bell
	INVESTMENT TRAINING INSTITUTE OF CALIF INC CLASSROOM	Pacific Bell
	LAW OFFICES BUCKHOLTZ & SPARAGNA	Pacific Bell
	LAW OFFICES BUCKHOLTZ & SPERAGNA	Pacific Bell
	MALOY CHARLES H CPA	Pacific Bell
	MULTIPLEX DISPLAY FIXTURE CO	Pacific Bell
	NATIONAL FINANCIAL CLUB OF AMERICA	Pacific Bell
	PIJAY CORP	Pacific Bell
	RAPID SYSTEMS	Pacific Bell
	SHARP INTERATIONAL TRAVEL	Pacific Bell
	SHARP NURSES REGISTRY INC	Pacific Bell
	SONG BENJAMIN SOO-II MD ORTHPDC SUR	Pacific Bell
	SUGI RICHARD DESIGN ASSOCIATES	Pacific Bell
	TRANS AMASIA CORP	Pacific Bell
	2000 A D RECORDS INC	Pacific Bell
	WEST COAST DATA SYSTEMS	Pacific Bell
1981	AMERICAN COLLEGE OF OPTICS	Pacific Telephone
	AMERICAN SERVICE BUREAU	Pacific Telephone
	ASIAN AMERICAN PROMOTIONS THE	Pacific Telephone
	AUTOMOTIVE CREDIT SERVICE	Pacific Telephone
	AVE SNACK	Pacific Telephone
	BHANG SAMUEL DESIGN & ASSOCIATES	Pacific Telephone
	BODIMETRIC PROFILES DIV	Pacific Telephone
	BRANSON EDWARD INS	Pacific Telephone
	C C ENGINEERING	Pacific Telephone
	CALIF COURIER	Pacific Telephone

FINDINGS

Year	*Uses*	*Source*
1981	COLE CLASSIC MANAGEMENT	Pacific Telephone
	DESIGN UNLIMITED	Pacific Telephone
	FARMERS INS GROUP	Pacific Telephone
	FRIEND OF CHINA TRAVL AGCY	Pacific Telephone
	HARRIS EARL & CO CPA	Pacific Telephone
	INVESTMENT TRAINING INSTITUTE OF CALIF INC	Pacific Telephone
	INVESTMENT TRAINING INSTITUTE OF CALIF INC CLASSROOM	Pacific Telephone
	ISLANDER S TRAVEL	Pacific Telephone
	ITLIONG BENJAMIN L	Pacific Telephone
	JAFFERIES ASSOCIATION THE	Pacific Telephone
	KARNO DAVE H	Pacific Telephone
	KARNO DAVE H INVESTMTS	Pacific Telephone
	KOREA REALTY & INVESTMENT	Pacific Telephone
	MANNS MULTIPLE LINE INS AGCY	Pacific Telephone
	MULTIPLEX DISPLAY FIXTURE CO	Pacific Telephone
	NATL CREDIT OFC	Pacific Telephone
	SHARP NURSES REGISTRY	Pacific Telephone
	SUGI RICHARD DESIGN ASSOCIATES	Pacific Telephone
	UNITED AUTO PARKS	Pacific Telephone
	WEST COAST DATA SYSTEMS	Pacific Telephone
	WORD SHOP THE	Pacific Telephone
	Y & M DENTAL LAB	Pacific Telephone
1971	Lawyers Title Guaranty Co	Pacific Telephone
	LAWYERS TITLE INSURANCE CORPORATION	Pacific Telephone
	Lawyers Title Insurance Corporation	Pacific Telephone
1962	Carl Warren & Co ins adjstrs	Pacific Telephone
	ENTERPRISE INS CO	Pacific Telephone
	Warren Carl & Co Ins adjstrs	Pacific Telephone

FINDINGS

3033 6TH

Year	Uses	Source
1990	CEDAR PETROLEUM 1003	Pacific Bell
	OLYMPIC BODY SHOP	Pacific Bell
	OLYMPIC BODY SHOP	Pacific Bell
1986	CEDAR PETROLEUM 1003	Pacific Bell
	OLYMPIC BODY SHOP	Pacific Bell
	OLYMPIC BODY SHOP	Pacific Bell
1981	OASIS GASOLINE STATION	Pacific Telephone
	OLYMPIC APPRAISAL SERVICE	Pacific Telephone
	OLYMPIC BODY SHOP	Pacific Telephone
	OLYMPIC BODY SHOP	Pacific Telephone
1971	BBENTOS GARAGE	Pacific Telephone
1962	Fusco Frank Garage	Pacific Telephone
	Zimmerman Earl auto servicing	Pacific Telephone

3038 6TH

Year	Uses	Source
1990	AVENUE SNACK SHOP	Pacific Bell

3101 6TH

Year	Uses	Source
1990	HINKLEY DONALD R	Pacific Bell
	PRECISION PHOTO SERVICE	Pacific Bell
	WILSHIRE CAMERA CENTER WILSHIRE CENTER CAMERAS	Pacific Bell
1986	HINKLEY DONALD R	Pacific Bell
	PRECISION PHOTO SERVICE	Pacific Bell
	WILSHIRE CAMERA CENTER CAMERAS	Pacific Bell
	WILSHIRE CENTER CAMERAS	Pacific Bell
1981	HINKLEY DONALD R	Pacific Telephone
	PRECISION PHOTO SERVICE	Pacific Telephone
	WILSHIRE CAMERA CENTER SEE WILSHIRE CENTER CAMERAS	Pacific Telephone
	WILSHIRE CENTER CAMERAS	Pacific Telephone

FINDINGS

Year	Uses	Source
1971	Garcia Gus	Pacific Telephone
	Hinkley Donald R	Pacific Telephone
	Precision Photo Service	Pacific Telephone
	WILSHIRE CENTER CAMERAS	Pacific Telephone
1942	MILLER Guy H Mabel E drugs	Los Angeles Directory Co.
1937	MILLER Guy H Mabel drugs	Los Angeles Directory Co.
1929	MILLER Guy H Mabel drugs	Los Angeles Directory Co.

3103 6TH

Year	Uses	Source
1962	Lutheran Church Supply Store books	Pacific Telephone
1942	ALEXANDER Jean B Mrs beauty shop	Los Angeles Directory Co.
1937	ALEXANDER Jeans beauty shop	Los Angeles Directory Co.
1929	Bach Fern Mrs beauty shop	Los Angeles Directory Co.

3105 6TH

Year	Uses	Source
1986	LITURGICAL CENTER	Pacific Bell
1981	LITURGICAL CENTER	Pacific Telephone
1971	Liturgical Center	Pacific Telephone
1942	Hoyt Ann linens	Los Angeles Directory Co.
1937	Von Kluck Ellen & Joey Jack Ellen von Kluck Joey Jack womens furngs	Los Angeles Directory Co.

3107 6TH

Year	Uses	Source
1990	MIKE S CLEANERS & TAILORS	Pacific Bell
1986	MIKE S CLEANERS & TAILORS	Pacific Bell
1981	DOORWAY THE	Pacific Telephone
	PORTAL PUBLICATIONS	Pacific Telephone
1971	Tylers Unique Boutique	Pacific Telephone
1942	HENDRIX Mayme A mlnr	Los Angeles Directory Co.
1937	Rohrer Alice Mae C Clark Evelyn E Thompson mlnrs	Los Angeles Directory Co.
1933	Rohrer Alice Mrs mlnr	Los Angeles Directory Co.

FINDINGS

3109 6TH

Year	*Uses*	*Source*
1990	LYLE ROBT	Pacific Bell
	RIOUX ROS J	Pacific Bell
	SPARKS LILA	Pacific Bell
	UBALDO ROMAN	Pacific Bell
1986	ECKLER S	Pacific Bell
	LYLE ROBT	Pacific Bell
	RIOUX ROS J	Pacific Bell
	SPARKS LILA	Pacific Bell
1981	ACOSTA FRANCISCO	Pacific Telephone
	FUREY EILEEN	Pacific Telephone
	HILL RICHARD D	Pacific Telephone
	MISSOURI C S	Pacific Telephone
	RIOUX ROS J	Pacific Telephone
	SMITH GARY R	Pacific Telephone
	WILLIAMS E J	Pacific Telephone
1971	Brady Rose F	Pacific Telephone
	Heinrich Ann	Pacific Telephone
	Mieszkowski Stanley	Pacific Telephone
	Warburton Christopher	Pacific Telephone
	Ward Russell P	Pacific Telephone
	Williams E J	Pacific Telephone
	Wingert A M	Pacific Telephone
1962	Brady Rose F	Pacific Telephone
	Coots Ella A Mrs	Pacific Telephone
	Heinrich Ann	Pacific Telephone
	Lloyd Isabell A	Pacific Telephone
	Ramaekers Wm J	Pacific Telephone
	Taylor Lillian T Mrs	Pacific Telephone
	Vogel Theresa	Pacific Telephone
	Walecki Vivian	Pacific Telephone
	Ward Russell P	Pacific Telephone

FINDINGS

Year	Uses	Source
1962	Williams E J	Pacific Telephone
1942	ALLEN Ruth tchr Pub Sch	Los Angeles Directory Co.
	ANDERSON Myrtle sten	Los Angeles Directory Co.
	BARBER Walter sten	Los Angeles Directory Co.
	BARRY Leah	Los Angeles Directory Co.
	BARRY Olive W Mrs emp Buzza Cardozo	Los Angeles Directory Co.
	BARTLETT Adelene	Los Angeles Directory Co.
	Bengston Jayne M sten GAF & LA Corp	Los Angeles Directory Co.
	Bitting Beatrice	Los Angeles Directory Co.
	Borden Apartments	Los Angeles Directory Co.
	Dougherty Natalie	Los Angeles Directory Co.
	Gerblik Dorothea mgr Borden Apts	Los Angeles Directory Co.
	HILLIARD Helen	Los Angeles Directory Co.
	JACOBS Sally	Los Angeles Directory Co.
	Lockw ood Augusta	Los Angeles Directory Co.
	Mc DONALD Ruby C clk	Los Angeles Directory Co.
	Mc GINNIS John V Betty inspr State Conts License Bd	Los Angeles Directory Co.
	NICHOLS Albt	Los Angeles Directory Co.
	Trager Marcelia Mrs beauty opr	Los Angeles Directory Co.
	Trager Milton slsmn	Los Angeles Directory Co.
	Wiers Geo S May slsmn L A E H & E	Los Angeles Directory Co.
1937	Borden Apartments	Los Angeles Directory Co.
	Cow ie Carolvn Mrs sten	Los Angeles Directory Co.
	Gerbl Dorothy P w id John mgr Borden Apts	Los Angeles Directory Co.
	Henke H E	Los Angeles Directory Co.
	JACKSON Mary E smstrs	Los Angeles Directory Co.
	Lamond Elesa	Los Angeles Directory Co.
	Lavik Marvin Pearl law yer	Los Angeles Directory Co.
	Mc DONALD Ruby Mrs	Los Angeles Directory Co.
	Mc GINNIS John V Betty inspr State Dept of Professional & Vocational Standards	Los Angeles Directory Co.
	Nydegger Walter Edith	Los Angeles Directory Co.

FINDINGS

Year	Uses	Source
1937	PENNELL Woodbury C archt	Los Angeles Directory Co.
	SHAW Eliz smstrs	Los Angeles Directory Co.
	THOMPSON Evelyn E Mrs Alice Rohrer	Los Angeles Directory Co.
	THOMPSON Forrest Evelyn slsmn	Los Angeles Directory Co.
	Warne Eug Margt int dec	Los Angeles Directory Co.
1933	Borden Apartments	Los Angeles Directory Co.
	Caffrey Mildred asst buyer Broadway Dept Store	Los Angeles Directory Co.
	JAMES Walter C int dec Bullocks	Los Angeles Directory Co.
	JOHNSON Jos J Emma emp SO Co	Los Angeles Directory Co.
	Mc GINNIS Jas V inspr State Registrar of Contractors	Los Angeles Directory Co.
	Mc GINNIS John Bettie	Los Angeles Directory Co.
	Mc KNIGHT Betty sec P W Schenck	Los Angeles Directory Co.
	Mc KNIGHT Tilla L Mrs mgr Borden Apts	Los Angeles Directory Co.
	PETERSON Kath sten	Los Angeles Directory Co.
	PETERSON Stella	Los Angeles Directory Co.
1929	Bitting Beatric	Los Angeles Directory Co.
	Borden Apartments	Los Angeles Directory Co.
	GILES Florence Mrs	Los Angeles Directory Co.
	KILIAN Meta nurse	Los Angeles Directory Co.
	MCKNIGHT Betty sten	Los Angeles Directory Co.
	MCKNIGHT Tilla L Mrs mgr Borden Apts	Los Angeles Directory Co.
	MORRISON Sybil Mrs sec L I Tolman	Los Angeles Directory Co.
	Naylard Geo	Los Angeles Directory Co.
	Perlberg Jas C	Los Angeles Directory Co.
	Perlberg Saml E slsmn	Los Angeles Directory Co.
	Rilian Meta h	Los Angeles Directory Co.

3111 6TH

Year	Uses	Source
1990	NAIL BOUTIQUE BY T	Pacific Bell
1986	NAIL BOUTIQUE BY T	Pacific Bell
1981	LINDEMAN JAMES P	Pacific Telephone

FINDINGS

Year	Uses	Source
1981	LINDEMAN JAMES P	Pacific Telephone
	LINDEMAN JAMES P	Pacific Telephone
	LINDEMAN JAMES P	Pacific Telephone
	SANCHEZ & STEWARD	Pacific Telephone
1971	Print O Mat	Pacific Telephone
	Print O Rama	Pacific Telephone
	Royal Crest Printing Co	Pacific Telephone
1962	AMERICAM INTERNATIONAL TRAVEL SERV	Pacific Telephone
	SCANDINAVIAN TRAVEL BUREAU	Pacific Telephone
1933	JUNIOR League Shop Mrs Louisa Cavanaugh chairman	Los Angeles Directory Co.

3113 6TH

Year	Uses	Source
1990	JAYNEL DUTCH IMPORT	Pacific Bell
1986	JAYNEL DUTCH IMPORT	Pacific Bell
1981	ANN S DUTCH IMPORT CO	Pacific Telephone
	DUTCH BAKERY	Pacific Telephone
	DUTCH IMPORT AND DUTCH BAKERY	Pacific Telephone
	HOLLAND IMPORTS	Pacific Telephone
	JACK S DUTCH IMPORTS AND BAKERY	Pacific Telephone
1971	Anns Dutch Import Co	Pacific Telephone
	DUTCH IMPORT AND DUTCH BAKERY	Pacific Telephone
	Jacks Dutch Imports And Bakery	Pacific Telephone
1962	Dutch Import Co Jacks	Pacific Telephone
	JACKS DUTCH IMPORT CO	Pacific Telephone
	Jacks Happy Home Dutch Bakery	Pacific Telephone
1937	Green Nellie Mrs restr	Los Angeles Directory Co.
1933	BROWN Bessie restr	Los Angeles Directory Co.

3117 6TH

Year	Uses	Source
1990	WILSHIRE PRINTING	Pacific Bell
1986	BAUTISTA & SON	Pacific Bell

FINDINGS

Year	Uses	Source
1986	BIG RED Q QUICKPRINT	Pacific Bell
1981	ANN S COIFFURES	Pacific Telephone
	ANN S COIFFURES	Pacific Telephone
1971	Anns Coiffures	Pacific Telephone
	Anns Coiffures	Pacific Telephone
1962	Garcia Gus Precision Photo Service	Pacific Telephone
	Hinkley Don Precision Photo Service	Pacific Telephone
	Precision Photo Serv	Pacific Telephone
	Precision Photo Serv	Pacific Telephone
1942	Simank & Searcy B O Simank V T Searcy int dec	Los Angeles Directory Co.
1937	Simank Benno Amy M int dec	Los Angeles Directory Co.
1933	Simank Benno Amy int decorator	Los Angeles Directory Co.
1929	Simank Benj O Amy int decorator	Los Angeles Directory Co.

3119 6TH

Year	Uses	Source
1990	FIRST BIBLE CHURCH OF L A	Pacific Bell
	FIRST LUTHERAN CHURCH OF LOS ANGELES E L C A	Pacific Bell
	FIRST LUTHERAN ELEMENTARY SCHOOL	Pacific Bell
	LUTHERAN CHURCHES L A LUTHERAN CHURCHES	Pacific Bell
1986	FIRST LUTHERAN CHURCH ELEMENTARY SCHOOL	Pacific Bell
	FIRST LUTHERAN CHURCH OF LOS ANGELES L C A	Pacific Bell
	FIRST LUTHERAN SCHOOL	Pacific Bell
	LUTHERTAN CHURCHES L A LUTHERAN CHURCHES	Pacific Bell
1981	FIRST LUTHERAN CHURCH ELEMENTARY SCHOOL	Pacific Telephone
	FIRST LUTHERAN CHURCH OF LOS ANGELEST L C A	Pacific Telephone
	LUTHERAN CHURCHES L A	Pacific Telephone
1971	FIRST LUTHERAN CHURCH OF LOS ANGELES L C A	Pacific Telephone

FINDINGS

Year	Uses	Source
1971	Lutheran Church Elementary School First Lutheran Church Of Los Angeles L C A	Pacific Telephone
1962	English First Lutheran Church	Pacific Telephone
	FIRST ENGLISH LUTHERAN CHURCH	Pacific Telephone
	First Lutheran Church English	Pacific Telephone
	Lutheran Church Elementary School First English Lutheran Church	Pacific Telephone
	LUTHERAN CHURCHES L A Lutheran Churches	Pacific Telephone
	First English U L C A	Pacific Telephone
1942	First English Lutheran Church	Los Angeles Directory Co.

3120 6TH

Year	Uses	Source
1990	ESLAO EDUARDO DMD	Pacific Bell
	ESLAO LEONOR DMD	Pacific Bell
	IGNACIO LILIA DDS	Pacific Bell
1986	ESLAO EDUARDO DMD	Pacific Bell
	ESLAO LEONOR DMD	Pacific Bell
	IGNACIO LILIA DDS	Pacific Bell
1981	ESLAO EDUARDO DDS	Pacific Telephone
	ESLAO LEONOER DMD	Pacific Telephone
	JEM INTERNATL INC	Pacific Telephone
1971	Aguilar Dolores Y MD	Pacific Telephone
	Batongmalaque Jenny MD	Pacific Telephone
	Jenny MD Batongmalaque Jenny MD	Pacific Telephone
1962	Nelson Clarence H MD	Pacific Telephone

3124 6TH

Year	Uses	Source
1990	BRAGG ROBERT E DR	Pacific Bell

3130 6TH

Year	Uses	Source
1990	LYUBASHEVSKY VLADIMIR MD	Pacific Bell
	OKNAIAN JOHN D P M	Pacific Bell

Year	Uses	Source
1990	PAY MARY ANNE L D MD INC	Pacific Bell
1986	MAHAN GLENN WM MD INC	Pacific Bell
	OKNAIAN JOHN D P M	Pacific Bell
	PAY MARY ANNE L DMD INC	Pacific Bell
1981	MAHAN GLENN WM MD INC	Pacific Telephone
	OKNAIAN JOHN D P M	Pacific Telephone
	STOLL PHILIP A DNTST	Pacific Telephone
1971	Mahan Glenn Wm MD Inc	Pacific Telephone
	Ratner Reuben MD	Pacific Telephone
	Stoll Philip A dntst	Pacific Telephone
1962	Helmkamp Geo F MD	Pacific Telephone
	Ratner Reuben MD	Pacific Telephone
	Stoll Philip A dntst	Pacific Telephone
	Stoll Philip A dntst	Pacific Telephone
1942	Helmkamp Geo V phys	Los Angeles Directory Co.
	LINDSEY J Leonard Rebecca dentist	Los Angeles Directory Co.
	NELSON Clarence H phys	Los Angeles Directory Co.
	Webb Aaron N Thelma phys	Los Angeles Directory Co.

3019 1/2 6TH

Year	Uses	Source
1986	BLOSSOMS PLANTS & FLOWERS	Pacific Bell

6TH ST

2951 6TH ST

Year	Uses	Source
1976	S M & S Guleaf Stn	Pacific Telephone
1967	JOHNS BOB UNION OIL DLRS	Pacific Telephone
1958	Graham Red Union Oil Dir	Pacific Telephone
	Sixth & Commonw ealth	Pacific Telephone
	Union Oil Serv Stns Contiuned Los Angeles Continued	Pacific Telephone

FINDINGS

2965 6TH ST

Year	Uses	Source
1967	J & T CONSTRUCTION CO	Pacific Telephone
	Valley Interiors Ltd	Pacific Telephone
1958	Norman Melvin P Norman Associates rl est	Pacific Telephone
	Norman Robt S Norman Associates rl est	Pacific Telephone
	Norman Victor H Norman Associates rl est	Pacific Telephone

2980 6TH ST

Year	Uses	Source
1958	Bondersons Super Serv	Pacific Telephone

2990 6TH ST

Year	Uses	Source
2006	CAMINO NUEVO	Haines Company, Inc.
	CHRTRACDM	Haines Company, Inc.
	TWNHSE	Haines Company, Inc.
1976	Pollys Corner hamburger stand	Pacific Telephone

2999 6TH ST

Year	Uses	Source
2006	B&B	Haines Company, Inc.
	BEAU MIND	Haines Company, Inc.
	GRAND BEAUTY	Haines Company, Inc.
	SALON	Haines Company, Inc.
	GRAND SPA	Haines Company, Inc.
	PHROS	Haines Company, Inc.
	SHRINE	Haines Company, Inc.
	WELL BEING	Haines Company, Inc.
	HEALTH	Haines Company, Inc.
1980	SHEET METAL WORKERS INTERNATL ASSN LOCAL UNION 108 AFLCIO	Pacific Telephone
	SHEET METAL WORKERS INTERNATL ASSN LOCAL UNION 108 AFLCIO W 9TH ST LOS ANG	Pacific Telephone
1967	BARRONS	Pacific Telephone

FINDINGS

Year	*Uses*	*Source*
1967	Bradman Frederick C Ron Stever & Co penston consitnts	Pacific Telephone
	Bradw ay Williston Ron Stever & Company pension consltnts	Pacific Telephone
	Cain & Weiner collectns	Pacific Telephone
	Caine Sidney C Caine & Weiner collectns	Pacific Telephone
	CAINE & WEINER callectns	Pacific Telephone
	Dill Frank C pub acct	Pacific Telephone
	DOW JONES & CO INC	Pacific Telephone
	DOW JONES & CO INC	Pacific Telephone
	Ticker Repairing	Pacific Telephone
	DOW JONES NEWS SERVICE	Pacific Telephone
	EMETT & CHANDLER Ins	Pacific Telephone
	Emett & Chandler ins	Pacific Telephone
	Emett E L Emett & Chandler ins	Pacific Telephone
	Ron Stever Agcy	Pacific Telephone
	Edson K Kincaid Agcy	Pacific Telephone
	Jillson Walter H Ron Stever and Company pension consltnts	Pacific Telephone
	Kotkin Bernard Kotkin Bernard & Co CPAs	Pacific Telephone
	Kotkin Bernard & Co CPAs	Pacific Telephone
	Marder John I Kotkin Bernard & Co CPAs	Pacific Telephone
	NATIONAL OBSERVER THE	Pacific Telephone
	Petroleum Inter Insurance Exchange	Pacific Telephone
	Rish Management Inc	Pacific Telephone
	Ron Stever and Company pension consltnts	Pacific Telephone
	Stever Kenneth C Stever Ron & Co pension consltnts	Pacific Telephone
	Tax Publishers	Pacific Telephone
	UNITED MOTOR CLUB OF California INC	Pacific Telephone
	WALL STREET JOURNAL THE	Pacific Telephone
1966	BRADWAY WILLISTON L RON STEVER AND COMPANY PENSION CONSLTNTS	Pacific Telephone
	RON STEVER AND COMPANY PENSION CONSLTNTS	Pacific Telephone

FINDINGS

Year	Uses	Source
1966	STEVER RON AND COMPANY PENSION CONSLTNTS	Pacific Telephone
1965	OSTEOPATHIC PHYSICIANS & SURGEONS OF CALIF	Pacific Telephone
1964	AMERICAN HARDWARE MUTUAL INSURANCE COMPANY	Pacific Telephone
1962	FIDELITY MUTUAL LIFE INS CO OF PHILADELEHIA	Pacific Telephone
	FULLER BRUSH CO SALES OFC	Pacific Telephone
	KENNEY GEO W JR FIDELITY MUTUIL LIFE INS CO OF PHILADELPHIA	Pacific Telephone
1960	AMERICAN HARDWARE MUTUAL INSURANCE COMPANY	Pacific Telephone
1958	ALLIED CHEMICAL CORP General Chemical Div	Pacific Telephone
	Sales Ofc	Pacific Telephone
	AMERICAN HDWE MUTUAL INS CO	Pacific Telephone
	Baker & Adamson Chemicals	Pacific Telephone
	Barrons Natl Business & Financial Weekly	Pacific Telephone
	Bowes Charles Advertising Inc	Pacific Telephone
	Dill Frank C pub acct	Pacific Telephone
	Fidelity Mutual Life Ins Co	Pacific Telephone
	GENERAL CHEMICAL DIV ALLIED CHEMIGAL CORP Plant	Pacific Telephone
	Sales Ofc	Pacific Telephone
	Hardware Ins American Hdwe Mutual Ins Co	Pacific Telephone
	Hardware Mutual Ins Co of Minnesota American Hdwe Mutual Ins Co	Pacific Telephone
	Havert Ray J CLU John Hancock Mutual Life Ins Co of Boston Mass	Pacific Telephone
	Heil Co The	Pacific Telephone
	Hubley Advertising Agency	Pacific Telephone
	General Agencies Ordinary & Group Dept Ray J Havert C L U Agcy	Pacific Telephone
	John Hancock Mutual Life Ins Co of Boston Mass	Pacific Telephone
	Jones Edwin G ins	Pacific Telephone
	Kenney Geo W Jr Fidelity Mutual Life Ins Co	Pacific Telephone

Year	Uses	Source
1958	Kotkin Bernard Kotkin Bernard & Co CPAs	Pacific Telephone
	Kotkin Bernard & Co CPAs	Pacific Telephone
	Marder John I Kotkin Bernard & Co CPAs	Pacific Telephone
	Mayes Carl T ins	Pacific Telephone
	Mayes Ins Agcy	Pacific Telephone
	Raphael Robt Jr John Hancock Mutual Life Ins Co of Boston Mass	Pacific Telephone
	Tax Publishers	Pacific Telephone
	Walker Claude C John Hancock Mutual Life Ins Co of Boston Mass	Pacific Telephone
	Wall Street Journal	Pacific Telephone
	Admin Advertising Circulation	Pacific Telephone
	JOHN HANCOCK MUTUAL LIFE INS CO OF BOSTON MASS ORDINARY & GROUP COMPTON RA	Pacific Telephone
1957	JOHN HANCOCK MUTUAL LIFE INSURANCE CO OF BOSTON MASS ANGELUS DIST	Pacific Telephone
	AMERICAN HDWE MUTUAL INS CO	Pacific Telephone
	JOHN HANCOCK MUTUAL LIFE INS CO OF BOSTON MASS	Pacific Telephone

3000 6TH ST

Year	Uses	Source
2006	BOARDING HOMES	Haines Company, Inc.
	FORTHE AGED	Haines Company, Inc.
	CENTERS FOR	Haines Company, Inc.
	LONGEVITY INC	Haines Company, Inc.
	CENTRL RGSTRY OF	Haines Company, Inc.
	ADLT CRFCLTS	Haines Company, Inc.
	JJLEE	Haines Company, Inc.
	MAMAGEMNENT CO	Haines Company, Inc.
	INC INC	Haines Company, Inc.
	MINSPARKMDINC	Haines Company, Inc.
	SOON CHUN DANG	Haines Company, Inc.
	SOON CHUN DANG	Haines Company, Inc.
	ACCUPUNCTURE	Haines Company, Inc.

FINDINGS

Year	Uses	Source
2006	STNUKEMEDICAL	Haines Company, Inc.
	CENTER	Haines Company, Inc.
	UNICARELAB	Haines Company, Inc.
	WYCLIF UNIVERSITY	Haines Company, Inc.
1995	Personnel	Pacific Bell
	Athens	Pacific Bell
1991	Boarding Homes For Aged	Pacific Bell
	Central Registry Of Adult Care Facilities	Pacific Bell
1985	Boarding Homes For Aged	Pacific Bell
	Central Registry Of Adult Care Facilities	Pacific Bell
1980	LOS ANGELES COUNTY OF PUBLIC SOCIAL SERVICES DEPT	Pacific Telephone
	Boarding Homes For Aged	Pacific Telephone
	Central Registry Of Adult Care Facilities	Pacific Telephone
	BOARDING HOMES FOR AGED	Pacific Telephone
	CENTRAL REGISTRY OF ADULT CARE FACILITIES	Pacific Telephone
	Personnel	Pacific Telephone
	Personnel	Pacific Telephone
	LOS ANGELES COUNTY OF BOARDING HOMES FOR AGED	Pacific Telephone
	LOS ANGELES COUNTY OF CENTRAL REGISTRY OF ADULT CARE FACILITIES	Pacific Telephone
	LOS ANGELES COUNTY OF PUBLIC SOCIAL SERVICES DEPT	Pacific Telephone
	LOS ANGELES COUNTY OF PUBLIC SOCIAL SERVICES DEPT INFORMATION	Pacific Telephone
1976	LEW PEQ	Pacific Telephone
	PUBLIC SOCIAL SERVICES DEPT Administrative Ofcs Admin Serv Bureau	Pacific Telephone
	LEW PEQ	Pacific Telephone
	PUBLIC SOCIAL SERVICES DEPT Administrative Ofcs Personnel	Pacific Telephone
1975	Personnel	Pacific Telephone
	LOS ANGELES COUNTY OF PUBLIC SOCIAL SERVICES DEPT	Pacific Telephone

FINDINGS

Year	Uses	Source
1975	Personnel	Pacific Telephone
	LOS ANGELES COUNTY OF A ADOPTIONS DEPT	Pacific Telephone
	LOS ANGELES COUNTY OF PUBLIC SOCIAL SERVICES DEPT ADMIN OFCS	Pacific Telephone
1967	American Chemical & Potash Corp	Pacific Telephone
	Main Ofc	Pacific Telephone
	AMERICAN POTASH & CHEMICAL CORP	Pacific Telephone
	AMERICAN POTASH & CHEMICAL CORP	Pacific Telephone
	Labor Relations Employment Div	Pacific Telephone
	Coons Robt B American Potash & Chemical Corp	Pacific Telephone
	Systems & Procedures Assn div council	Pacific Telephone
	TRONA RAILWAY CO	Pacific Telephone
	Wheaton Geo S American Potash & Chemical Corp	Pacific Telephone
1965	AMERICAN POTASH & CHEMICAL CORP	Pacific Telephone
1964	AMERICAN POTASH & CHEMICAL CORP	Pacific Telephone
1962	AMERICAN POTASH & CHEMICAL CORP	Pacific Telephone
	AMERICAN POTASH & CHEMICAL CORP	Pacific Telephone
1960	AMERICAN POTASH & CHEMICAL CORP MAIN OFC	Pacific Telephone
	AMERICAN POTASH & CHEMICAL CORP	Pacific Telephone
1951	W 6th Wolfs Mobil Serv	Pacific Telephone & Telegraph Co.

3003 6TH ST

Year	Uses	Source
1976	Joes Arco Service	Pacific Telephone
1967	JOES RICHFIELD SERVICE	Pacific Telephone
	Richfield Service Stns	Pacific Telephone
1958	Anticouni Harry Richfield Serv Stn	Pacific Telephone
	Sixth & Virgil	Pacific Telephone
	Rodeo & La Cienega	Pacific Telephone
1951	W 6th Hamer Bros Richfield Serv	Pacific Telephone & Telegraph Co.

FINDINGS

3005 6TH ST

Year	Uses	Source
2006	CARLSJR	Haines Company, Inc.
	CARLSJR	Haines Company, Inc.

3018 6TH ST

Year	Uses	Source
1957	MANSION HOUSE FURN CO	Pacific Telephone

3019 6TH ST

Year	Uses	Source
1967	Doc The Tailor	Pacific Telephone
	Natureville	Pacific Telephone
1958	Deauville Marie D	Pacific Telephone
	Doc The Tailor	Pacific Telephone
	Ellison Marie D	Pacific Telephone
1951	W 6th Postal Clnrs	Pacific Telephone & Telegraph Co.
	W 6th California Press	Pacific Telephone & Telegraph Co.

3021 6TH ST

Year	Uses	Source
2006	ECUAWORLD	Haines Company, Inc.
1976	La Panino restrnt	Pacific Telephone
1967	La Panino restrnt	Pacific Telephone
1958	Cooper J R	Pacific Telephone
	Knapp Shoes	Pacific Telephone
1951	W 6th Cooper J R	Pacific Telephone & Telegraph Co.

3023 6TH ST

Year	Uses	Source
2006	VIRGILVIDEO	Haines Company, Inc.
1976	HOWROYD WRIGHT EMPLOYMENT AGCY INC	Pacific Telephone
	Male Div	Pacific Telephone
	MELBY EDWYN E DC Our Creators Temple	Pacific Telephone
	OUR CREATORS TEMPLE	Pacific Telephone

Year	Uses	Source
1967	MELBY EDWYN E DC Our Creators Temple	Pacific Telephone
	OUR CREATORS TEMPLE	Pacific Telephone
1958	Light of Life Foundation The	Pacific Telephone
	Melby Edwyn E DC dir Light of Life Foundation The	Pacific Telephone
1951	W 6th Melby Edwyn E DC	Pacific Telephone & Telegraph Co.

3029 6TH ST

Year	Uses	Source
1976	Adams Larry	Pacific Telephone
	Pontiano Dorcas	Pacific Telephone
1967	Fusco Frank	Pacific Telephone
	Morgan Elizabeth C Mrs	Pacific Telephone
1958	Fusco Frank	Pacific Telephone
	Grahl Julius Kurt	Pacific Telephone
1951	W 6th Fusco Frank r	Pacific Telephone & Telegraph Co.

3030 6TH ST

Year	Uses	Source
2006	SUEWONG	Haines Company, Inc.
	STUDIOS	Haines Company, Inc.
	YAP MEDICAL	Haines Company, Inc.
	CLINIC	Haines Company, Inc.
1976	Lawyers Title Guaranty Co	Pacific Telephone
	LAWYERS TITLE INSURANCE CORPORATION Los Angeles	Pacific Telephone
	Lawyers Title Ins Corp	Pacific Telephone
1975	Los Angeles	Pacific Telephone
	LAWYERS TITLE INSURANCE CORPORATION	Pacific Telephone
	Los Angeles	Pacific Telephone
	Long Beach No Charge Ask Opr For Zenith 1000	Pacific Telephone
	LAWYERS TITLE INSURANCE CORPORATION	Pacific Telephone

FINDINGS

Year	Uses	Source
1975	LAWYERS TITLE INSURANCE CORPORATION	Pacific Telephone
	LAWYERS TITLE INSURANCE CORPORATION	Pacific Telephone
1970	LAWYERS TITLE INSURANCE CORPORATLON	Pacific Telephone
	LAWYERS TITLE INSURANCE CORPORATION	Pacific Telephone
	LAWYERS TITLE INSURANCE CORPORATION	Pacific Telephone
	LAWYERS TITLE INSURANCE CORPORATION	Pacific Telephone
	LAWYERS TITLE INSURANCE	Pacific Telephone
	LAWYERS TITLE INSURANCE CORPORATION	Pacific Telephone
	LAWYERS TITLE INSURANCE CORPORATION	Pacific Telephone
	LAWYERS TITLE INSURANCE CORPORATION	Pacific Telephone
	LAWYERS TITLE INSURANCE CORPORATION	Pacific Telephone
	LAWYERS TITLE INSURANCE	Pacific Telephone
1967	Bullocks Store Planning	Pacific Telephone
	Law yers Title Guaranty Co	Pacific Telephone
	LAWYERS TITLE INSURANCE CORPORATION	Pacific Telephone
	Law yers Title Insurance Corporation	Pacific Telephone
1966	LAWYERS TITLE INSURANCE CORPORATION	Pacific Telephone
1962	MCKENNEY CHARLES AGENCIES	Pacific Telephone
	MCL(ENNEY CHARLES AGENCIES	Pacific Telephone
1960	MCKENNEY CHARLES AGENCIES	Pacific Telephone
	MCKENNEY CHARLES AGENCIES	Pacific Telephone
1958	American Chemical & Potash Corp	Pacific Telephone
	AMERICAN POTASH & CHEMICAL CORP Main Ofc	Pacific Telephone
	AMERICAN POTASH & CHEMICAL CORP Main Ofc	Pacific Telephone

FINDINGS

Year	Uses	Source
1958	Labor Relations Emplymnt Div	Pacific Telephone
	Coons Robt B American Potash & Chemical Corp	Pacific Telephone
	Esberg Alfred M American Potash & Chemical Corp	Pacific Telephone
	Mc Kenney Chas Agencies	Pacific Telephone
	Ruth G D MD	Pacific Telephone
	TRONA RAILWAY CO	Pacific Telephone
	Wheaton Geo S American Potash & Chemical Corp	Pacific Telephone
	MERICAN POTASH & CHEMICAL CORP MAIN OFC	Pacific Telephone
1957	AMERICAN POTASH & CHEMICAL CORP	Pacific Telephone
	AMERICAN POTASH & CHEMICAL CORP MAIN OFC	Pacific Telephone
1951	W 6th American Chemical & Potash Corp	Pacific Telephone & Telegraph Co.
	W 6th American Potash & Chemical Corp labor relations employment div	Pacific Telephone & Telegraph Co.
	W 6th American Potash & Chemical Corp main ofc	Pacific Telephone & Telegraph Co.

3033 6TH ST

Year	Uses	Source
2006	MAKI&WOK	Haines Company, Inc.
	OLYMPIC BODY	Haines Company, Inc.
	SCISSORS SKETCH	Haines Company, Inc.
1976	C & H AUTO BODY & REPAIR	Pacific Telephone
1967	FUSCO FRANK GARAGE	Pacific Telephone
	Zimmerman Earl auto servicing	Pacific Telephone
1958	FUSCO GARAGE & MOTOR LIVERY	Pacific Telephone
	Zimmerman Earl auto servicing	Pacific Telephone
1951	W 6th Fusco Garage & Motor Livery	Pacific Telephone & Telegraph Co.
	W 6th Zimmerman Earl auto servicing	Pacific Telephone & Telegraph Co.

3050 6TH ST

Year	Uses	Source
1958	Angel Fleda A	Pacific Telephone

FINDINGS

3101 6TH ST

Year	Uses	Source
2006	SAMSON& DELILAH	Haines Company, Inc.
	HAIR SALON	Haines Company, Inc.
1976	Hinkley Donald R	Pacific Telephone
	Precision Photo Service	Pacific Telephone
	Wilshire Camera Center See Wilshire Center Cameras	Pacific Telephone
	WILSHIRE CENTER CAMERAS	Pacific Telephone
1958	Westmore Liquor & Sundries	Pacific Telephone

3103 6TH ST

Year	Uses	Source
2006	ANTIQUE	Haines Company, Inc.
	CONSIGNMENT	Haines Company, Inc.
	PROFSNL ESTATE	Haines Company, Inc.
	SALE SERVICE	Haines Company, Inc.
1967	Lutheran Church Supply Store books	Pacific Telephone
1958	Lutheran Church Supply Store books	Pacific Telephone
	United Lutherans Publication House Lutheran Church Supply Store books	Pacific Telephone

3105 6TH ST

Year	Uses	Source
1976	Liturgical Center	Pacific Telephone

3107 6TH ST

Year	Uses	Source
2006	MIKES CLEANERS&	Haines Company, Inc.
	TAILORS	Haines Company, Inc.
1976	Tylers Unuique Boutique	Pacific Telephone
1958	Franke Gene Sherman Labs	Pacific Telephone
	Sherman Labs Agricultural Div	Pacific Telephone
	Sherman Labs Agricultural Div	Pacific Telephone
	Pharmaceutical Div	Pacific Telephone

FINDINGS

3109 6TH ST

Year	*Uses*	*Source*
2006	JIN Ying Hua	Haines Company, Inc.
	RIOUX Ros J	Haines Company, Inc.
1976	Brady Rose F	Pacific Telephone
	Kenney F W	Pacific Telephone
	Mieszkowski Stanley	Pacific Telephone
	Rioux Ros J	Pacific Telephone
	Ward Russell P	Pacific Telephone
	Williams E J	Pacific Telephone
1967	Brady Rose F	Pacific Telephone
	Heinrich Ann	Pacific Telephone
	Mieszkowski Stanley	Pacific Telephone
	Payne Danl	Pacific Telephone
	Rowe Vera	Pacific Telephone
	Ward Russell P	Pacific Telephone
1958	Brady Rose F	Pacific Telephone
	Easton Grace M	Pacific Telephone
	Heinrich Ann	Pacific Telephone
	Von der Lieth Jane	Pacific Telephone
	Walecki Vivian	Pacific Telephone
	Ward Russell P	Pacific Telephone

3111 6TH ST

Year	*Uses*	*Source*
2006	FLOWER VILLAGE	Haines Company, Inc.
1967	American International Travel Service Inc	Pacific Telephone
	AMERICAN INTERNATIONAL TRAVEL SERVICE INC	Pacific Telephone
	SCANDINAVIAN TRAVEL BUREAU	Pacific Telephone
1966	AMERICAN INTERNATONAL TRAVEL SERVICE INC	Pacific Telephone
	SCANDINAVIAN TRAVEL BUREAU	Pacific Telephone
1965	SCANDINAVIAN TRAVEL BUREAU	Pacific Telephone
1958	American Internatl Travel Serv	Pacific Telephone

Year	Uses	Source
1958	SCANDINAVIAN TRAVEL BUREAU	Pacific Telephone

3113 6TH ST

Year	Uses	Source
2006	CRYSTAL TROPHY	Haines Company, Inc.
1976	Anns Dutch Import Co	Pacific Telephone
	Dutch Bakery	Pacific Telephone
	DUTCH IMPORT AND DUTCH BAKERY	Pacific Telephone
	Holland Imports	Pacific Telephone
	Jacks Dutch Imports And Bakery See Anns Dutch Import Co	Pacific Telephone
1967	JACKS DUTCH IMPORT CO	Pacific Telephone
	Jacks Happy Home Dutch Bakery	Pacific Telephone
1958	Nasco Apt Supply Co	Pacific Telephone

3114 6TH ST

Year	Uses	Source
1967	Neighborhood Youth Corps	Pacific Telephone

3115 6TH ST

Year	Uses	Source
2006	JAYNEL DUTCH	Haines Company, Inc.
	IMPORT	Haines Company, Inc.

3117 6TH ST

Year	Uses	Source
2006	HI TECH	Haines Company, Inc.
	TYPESETTING	Haines Company, Inc.
	PRNTG CO	Haines Company, Inc.
	HI TECH	Haines Company, Inc.
	TYPESETTING	Haines Company, Inc.
	PRNTG CO	Haines Company, Inc.
1976	Anns Coiffures	Pacific Telephone
	Anns Coiffures	Pacific Telephone
1967	Garcia Gus Precision Photo Serv	Pacific Telephone

FINDINGS

Year	Uses	Source
1967	Garcia Guss	Pacific Telephone
	Hinkley Don	Pacific Telephone
	Precision Photo Serv	Pacific Telephone
	Wilshire Center Cameras	Pacific Telephone
1958	Precision Photo Serv	Pacific Telephone

3119 6TH ST

Year	Uses	Source
2006	FIRST LUTHERAN	Haines Company, Inc.
	PRESCHOOL	Haines Company, Inc.
	L A LUTHERAN	Haines Company, Inc.
	CHURCHES	Haines Company, Inc.
	LA ACDMY OF ARTS	Haines Company, Inc.
	& ENTPRS	Haines Company, Inc.
	SUNGMAN	Haines Company, Inc.
	PRESBYTERIAN	Haines Company, Inc.
	CHURCH	Haines Company, Inc.
1976	FIRST LUTHERAN CHURCH OF LOS ANGELES L C A	Pacific Telephone
	Lutheran Church Elementary School First Lutheran Church Of Los Angeles L C A	Pacific Telephone
	L A Lutheran Churches	Pacific Telephone
	First L C A	Pacific Telephone
1967	FIRST LUTHERAN CHURCH OF LOS ANGELES LCA	Pacific Telephone
	LUTHERAN CHURCH ELEMENTARY SCHOOL FIRST LUTHERAN CHURCH OF LOS ANGELES	Pacific Telephone
	First L C A	Pacific Telephone
	LUTHERAN CHURCHES L A Lutheran Churches	Pacific Telephone
1958	English First Lutheran Church	Pacific Telephone
	FIRST ENGLISH LUTHERAN CHURCH	Pacific Telephone
	First Lutheran Church English	Pacific Telephone
	Lutheran Church Elementary School First English Lutheran Church	Pacific Telephone

Year	Uses	Source
1958	LUTHERAN CHURCH FIRST ENGLISH	Pacific Telephone
	Schwertz Albert B First English Lutheran Church	Pacific Telephone

3120 6TH ST

Year	Uses	Source
2006	ESLAOLEONOR	Haines Company, Inc.
1967	Nelson Clarence H MD	Pacific Telephone
1958	Nelson Clarence H MD	Pacific Telephone

3130 6TH ST

Year	Uses	Source
2006	ROXAS M LEONCIA	Haines Company, Inc.
1976	Aguilar Dolores Y MD	Pacific Telephone
	Mahan Glenn Wm MD Inc	Pacific Telephone
	Stoll Philip A dntst	Pacific Telephone
1967	Mahan Glenn W MD	Pacific Telephone
	Ratner Reuben M D	Pacific Telephone
	Stoll Philip A dntst	Pacific Telephone
	Stoll Philip A dntst	Pacific Telephone
1965	HELMKAMP GUO F MD	Pacific Telephone
1962	HEHLMLKAINP GEO F MD	Pacific Telephone
1958	Helmkamp G F MD	Pacific Telephone
	Lindsey J Leonard dntst	Pacific Telephone
	Ratner Reuben MD	Pacific Telephone
	HELMKAMP G F MD	Pacific Telephone

COMMONWEALH AVE

436 COMMONWEALH AVE

Year	Uses	Source
1981	CEA ROBT	Pacific Telephone

FINDINGS

COMMONWEALTH

436 COMMONWEALTH

Year	Uses	Source
1981	FRANCO JOSE	Pacific Telephone
1971	Bishop John R	Pacific Telephone
	Echemendia Arnaldo	Pacific Telephone
	Gonzalez Jaime	Pacific Telephone
	Hernandez Ramiro	Pacific Telephone
	Mc Keithan Roy C	Pacific Telephone
	Sanchez Miguel	Pacific Telephone
	Varela Pedro	Pacific Telephone
1967	Anderson Robt B Mrs	Pacific Telephone
	Armas Eleanor	Pacific Telephone
	Gonzalez Benjamin	Pacific Telephone
	McKeithan Roy C	Pacific Telephone
	Price Vance Wesley	Pacific Telephone
1962	Bickelhaupt J L	Pacific Telephone
	Chambers T C	Pacific Telephone
	Goldschen Donald	Pacific Telephone
	Kinslow Robt S	Pacific Telephone
	Olmiccia Joan	Pacific Telephone
	Papadopoulos Ann	Pacific Telephone
	Tuthill Vivian P	Pacific Telephone

COMMONWEALTH AVE

430 COMMONWEALTH AVE

Year	Uses	Source
2006	APARTMENTS	Haines Company, Inc.
	BURGOS Evelyn G	Haines Company, Inc.
	CRUZ Bessy	Haines Company, Inc.
	CRUZ Maria	Haines Company, Inc.
	CRUZ Maria	Haines Company, Inc.
	CRUZ Oliver	Haines Company, Inc.

FINDINGS

Year	Uses	Source
2006	Ji Young Ran	Haines Company, Inc.
	MENDEZ Walter	Haines Company, Inc.
2000	BOHLMAN Todd	Haines & Company
	VALDEZ John Manuel	Haines & Company
1990	CHOI CHUL	Pacific Bell
	HASSLER G K	Pacific Bell
	MCKINNON BARBARA	Pacific Bell
	PLAZOLA ART	Pacific Bell
	SPERBER MARTHA	Pacific Bell
1986	BRAZAL AURELIO A	Pacific Bell
	CRAWFORD RANDALL	Pacific Bell
	MARTINELLI L	Pacific Bell
	PLAZOLA ART	Pacific Bell
	SPERBER MARTHA	Pacific Bell
1981	BARAHONA MANUEL	Pacific Telephone
	BELL RICHARD	Pacific Telephone
	IVIE J W	Pacific Telephone
	LITTLE HUGH C	Pacific Telephone
	PECKOVER VERNON	Pacific Telephone
	PLAZOLA ART	Pacific Telephone
1976	Appel Jos	Pacific Telephone
	Hardy Richard B	Pacific Telephone
	Krystal Goldie	Pacific Telephone
	Mc Aleer Jack	Pacific Telephone
	Odenbaugh Laura K	Pacific Telephone
	Sperber Martha	Pacific Telephone
1967	Sperber Martha	Pacific Telephone
1962	Bratt Jas M	Pacific Telephone
	Martwell Alfred T Jr	Pacific Telephone
	Randall Frank L	Pacific Telephone
1951	S Comnwlth Christeson Frances M r	Pacific Telephone & Telegraph Co.
1942	Christeson Cornelius L Bess	Los Angeles Directory Co.

Year	Uses	Source
1942	Christeson Frances M librn DML	Los Angeles Directory Co.
1937	Norton Chas W Alice J	Los Angeles Directory Co.
1933	Norton C Worth Alice J phys	Los Angeles Directory Co.
	Sriesinger Crepin	Los Angeles Directory Co.
1929	Griesinger Crepin	Los Angeles Directory Co.
1924	Norton Alice L Mrs buyer Paris Cloak & suit House r	Los Angeles Directory Co.
	h	Los Angeles Directory Co.

431 COMMONWEALTH AVE

Year	Uses	Source
2006	AGOPIAN John	Haines Company, Inc.
2000	AGOPIAN John	Haines & Company
1981	CHILD STEALING RESEARCH CENTER	Pacific Telephone
1967	Agopian John	Pacific Telephone
1962	Agopian John	Pacific Telephone
	Gillan Francis A	Pacific Telephone
1958	Agopian John	Pacific Telephone
	Gillan Francis A	Pacific Telephone
1951	S Comnw lth Brodine Jos E r	Pacific Telephone & Telegraph Co.
1942	Weingart Benj Stella pres Consolidated Hotels Inc and Junior Realty Co sec Aetna Construction Co	Los Angeles Directory Co.
1933	PRICE Anna	Los Angeles Directory Co.
	Weingart Benj Stella pres Consolidated Hotels	Los Angeles Directory Co.
1929	Weingart Benj Stella pres Consolidated Hotels Inc h	Los Angeles Directory Co.
1924	Weingart Benj Orth & Weingart h	Los Angeles Directory Co.

436 COMMONWEALTH AVE

Year	Uses	Source
2006	CANALES Yesenia	Haines Company, Inc.
	ESCOBAR Wiffredo P	Haines Company, Inc.
	GALVEZ Richard	Haines Company, Inc.
	MORALES Caros	Haines Company, Inc.

FINDINGS

Year	Uses	Source
2000	DIAZ Maria	Haines & Company
	ESCOBAR Wilfredo P	Haines & Company
	HERNANDEZ Josue	Haines & Company
1990	CEA BLANCA	Pacific Bell
	FRANCO ANA	Pacific Bell
	PALOMINO G A	Pacific Bell
	VICENTE GLADYS C	Pacific Bell
1986	CEA ROBT	Pacific Bell
	CRUZ GLADYS	Pacific Bell
	FRANCO ANA	Pacific Bell
	IZEPPI ANA	Pacific Bell
	VICENTE GLADYS C	Pacific Bell
1981	CORONADO JESUS MORALES	Pacific Telephone
	PORRES EDGARD	Pacific Telephone
	VICENTE GLADYS C	Pacific Telephone
1976	Berdeguez Antonia	Pacific Telephone
	Espinosa Helga	Pacific Telephone
	Joa Armando	Pacific Telephone
	Martinez Jose L	Pacific Telephone
	Romero Emilio M	Pacific Telephone
	Santos Augusto F	Pacific Telephone
1967	Efstathiou Kostantinos	Pacific Telephone
1958	Briggs Richeard Mrs	Pacific Telephone
	Donaldson Thos P	Pacific Telephone
1951	S Comnw lth Copple R A r	Pacific Telephone & Telegraph Co.
1942	Tolsma Roy E Olga leather belting	Los Angeles Directory Co.
1937	Tolsma Dorothy M	Los Angeles Directory Co.
	Tolsma John L	Los Angeles Directory Co.
	Tolsma Roy E Olga mgr Calif Belting & Leather Co	Los Angeles Directory Co.
1933	Tolsma Dorothy M	Los Angeles Directory Co.
	Tolsma Roy E Olga M mgr Cal Belting & Leather Co	Los Angeles Directory Co.

FINDINGS

Year	Uses	Source
1929	Tolsnia Roy E Olga mgr Cal Belting & Leather Co h	Los Angeles Directory Co.

437 COMMONWEALTH AVE

Year	Uses	Source
1937	Heineman H N	Los Angeles Directory Co.
1933	FOSTER Dorothy slsw n	Los Angeles Directory Co.
	Reaburn D L Reaburn & Morgan	Los Angeles Directory Co.
	ROBERTS John R Laura	Los Angeles Directory Co.
1924	GRANT Danl G J J Doran Co h	Los Angeles Directory Co.

439 COMMONWEALTH AVE

Year	Uses	Source
1929	Norton C Worth Alice phys	Los Angeles Directory Co.

441 COMMONWEALTH AVE

Year	Uses	Source
2006	CAMACHO Javier	Haines Company, Inc.
	MURGUIA Jose	Haines Company, Inc.
2000	CAMACHO Javier	Haines & Company
	GONZALEZ Yilmer J	Haines & Company
	ONEILL Francis	Haines & Company
	RIOSCAMPOS Sonia	Haines & Company
1990	GONZALES SOPHIA	Pacific Bell
	MOGLIANESI CARLOS	Pacific Bell
	ROMANO J & D	Pacific Bell
	SANDOVAL MARIA T	Pacific Bell
1986	AHSAN MAHBUB	Pacific Bell
	ARIZA MARIA E	Pacific Bell
	GONZALES SOPHIA	Pacific Bell
	MADRID EDIL ANIDAR	Pacific Bell
	ROMANO J & D	Pacific Bell
	SANDOVAL MARIA T	Pacific Bell
1981	GARCIA IDALBERTO	Pacific Telephone
	JANESHUTZ M E	Pacific Telephone

FINDINGS

Year	Uses	Source
1981	MEEGEL GARY A	Pacific Telephone
	REIGL JOHN R	Pacific Telephone
	ROMANO J & D	Pacific Telephone
	ROTHER HERMAN	Pacific Telephone
	SCHMIEDING J J	Pacific Telephone
	SCHWARZ KARL MD	Pacific Telephone
	SEMANCIK MICHAEL	Pacific Telephone
1976	Aitken R G	Pacific Telephone
	Jackson J E	Pacific Telephone
	Koontz Hal M	Pacific Telephone
	Meegel Gary A	Pacific Telephone
	Rother Herman	Pacific Telephone
	Schw arz Karl MD L	Pacific Telephone
	Semancik Michael	Pacific Telephone
1967	Barry Janyne M	Pacific Telephone
1962	Service Kerw ood L	Pacific Telephone
	Servine Kerw ood L	Pacific Telephone
1951	S Comnw lth Saehlenou Hadley V r	Pacific Telephone & Telegraph Co.
1942	Hurley Louise E ofc sec Rocky Mountain Steel Products	Los Angeles Directory Co.
	Saehlenou Hadley C Theresa	Los Angeles Directory Co.

444 COMMONWEALTH AVE

Year	Uses	Source
2000	XXXX	Haines & Company
1951	S Comnw lth Ainley Frank C Mrs r	Pacific Telephone & Telegraph Co.
1942	Ainley Charlotte w id F C	Los Angeles Directory Co.
1937	AINLEY Frank C Charlotte phys	Los Angeles Directory Co.
1933	AINLEY FRANK C MD Charlotte Physician and Surgeon Suite	Los Angeles Directory Co.
1929	AINLEY FRANK C M D Charlotte Physician and Surgeon Suite	Los Angeles Directory Co.

FINDINGS

445 COMMONWEALTH AVE

Year	Uses	Source
1951	S Comnw lth Dagny E Palmer r	Pacific Telephone & Telegraph Co.
	S Comnw lth Palmer H P r	Pacific Telephone & Telegraph Co.
1942	DILLON Richd J law yer	Los Angeles Directory Co.
	LEIGHTON Harriet Mrs	Los Angeles Directory Co.
	Warw ick Mary D w id G N	Los Angeles Directory Co.
1937	DILLON Richd J law yer	Los Angeles Directory Co.
	Warw ick Mary D w id G N	Los Angeles Directory Co.
1933	DILLON Richd J law yer	Los Angeles Directory Co.
	LEIGHTON Harriet	Los Angeles Directory Co.
	Warrick Mollie Mrs	Los Angeles Directory Co.
1929	DILLON Richs J law yers	Los Angeles Directory Co.
	LEIGHTON Harriett Mrs	Los Angeles Directory Co.
	WARWICK Geo N Mary rancher h	Los Angeles Directory Co.
1924	DILLON Richd J pres Richard Dillon Corporation h	Los Angeles Directory Co.
	Warw ick Geo M real est r	Los Angeles Directory Co.

450 COMMONWEALTH AVE

Year	Uses	Source
2000	XXXX	Haines & Company

486 COMMONWEALTH AVE

Year	Uses	Source
1976	Aguilar Yolanda M	Pacific Telephone

500 COMMONWEALTH AVE

Year	Uses	Source
1976	Ecuador & Galapagos Travel Advisors	Pacific Telephone

503 COMMONWEALTH AVE

Year	Uses	Source
2000	XXXX	Haines & Company
1976	Friedlander Dora	Pacific Telephone
1962	Commonw ealth Manor	Pacific Telephone

FINDINGS

Year	Uses	Source
1958	Commonw ealth Manor	Pacific Telephone
1942	Hadler John C jr acct GS Co	Los Angeles Directory Co.
	KELLY Ann w aiter	Los Angeles Directory Co.
	Korey Rosemary ofc see R M Nicholson	Los Angeles Directory Co.
	REED Adelaide R clk	Los Angeles Directory Co.
	RUTHERFORD Patricia clk	Los Angeles Directory Co.
	STEARNS Pal D Mrs	Los Angeles Directory Co.
	WEST Florence E compt opr	Los Angeles Directory Co.
1937	Barrick Mona sten	Los Angeles Directory Co.
	COLLINS Jane acct	Los Angeles Directory Co.
	Hickey Martha A	Los Angeles Directory Co.
	Mc CRACKEN Margt Mrs sec P B Mc Cracken	Los Angeles Directory Co.
	Pedlow Lola	Los Angeles Directory Co.
	RICHTER Sophia H slsw n	Los Angeles Directory Co.
	SHAW Chas C chauf	Los Angeles Directory Co.
1933	Begley John	Los Angeles Directory Co.
	De Hautville Roland chemist	Los Angeles Directory Co.
	Storke E F Mrs	Los Angeles Directory Co.
1929	Ota Setsuzo Lucy	Los Angeles Directory Co.
1924	ROSS Robt E atty h	Los Angeles Directory Co.

509 COMMONWEALTH AVE

Year	Uses	Source
1951	S Comnw lth Erw in Margaret r	Pacific Telephone & Telegraph Co.
1942	WEBB Lois	Los Angeles Directory Co.

510 COMMONWEALTH AVE

Year	Uses	Source
1951	S Commnw lth Av Adams Addie Mrs r	Pacific Telephone & Telegraph Co.
1942	GRANT Eleanor N Mrs	Los Angeles Directory Co.
1937	VAN DEUSEN Paul adj Travelers Ins Co	Los Angeles Directory Co.
	Van Duesen Julian	Los Angeles Directory Co.
1929	VAN DEUSEN Julian h	Los Angeles Directory Co.

FINDINGS

Year	Uses	Source
1924	VANDEUSEN Julian h	Los Angeles Directory Co.

511 COMMONWEALTH AVE

Year	Uses	Source
1951	S Comnw lth Webb A L r	Pacific Telephone & Telegraph Co.
1942	Forderer J Wesley Elita P carp	Los Angeles Directory Co.
	PARRY Winifred slsw n	Los Angeles Directory Co.

513 COMMONWEALTH AVE

Year	Uses	Source
1942	Entzminger Hugo clk	Los Angeles Directory Co.

516 COMMONWEALTH AVE

Year	Uses	Source
1951	S Comnw lth Collins Saml D Dr r	Pacific Telephone & Telegraph Co.
1942	Cahors Jeannette sten Petrol Corp	Los Angeles Directory Co.
	CAVANAUGH Bernard F Eleanor	Los Angeles Directory Co.
1937	Babb Geo clk	Los Angeles Directory Co.
	Tryon Curtis sten	Los Angeles Directory Co.
	Tryon Raymond G Fannie N rancher	Los Angeles Directory Co.
1933	Tryom Raymond G Fannie Tryon & Brain	Los Angeles Directory Co.
1929	TRYON Curtis r	Los Angeles Directory Co.
	TRYON Raymond G Fannie Tryon & Brain h	Los Angeles Directory Co.
1924	TRYON Raymond G Tryon & Brain h	Los Angeles Directory Co.

517 COMMONWEALTH AVE

Year	Uses	Source
1958	Schillinger R W	Pacific Telephone
1951	S Comnw lth Victory House	Pacific Telephone & Telegraph Co.
1942	Hale Candace w id Robt	Los Angeles Directory Co.
	MITCHELL Edith P Mrs	Los Angeles Directory Co.
1933	HALE Candace w id Robt	Los Angeles Directory Co.
	Mc DOWELL Eliz	Los Angeles Directory Co.
1929	Hale Candace w id Robt	Los Angeles Directory Co.
1924	Getsinger Lizzie dom r	Los Angeles Directory Co.

Year	Uses	Source
1924	Hale Robt inv h	Los Angeles Directory Co.

518 COMMONWEALTH AVE

Year	Uses	Source
1942	GLEASON Manor Apartments	Los Angeles Directory Co.

520 COMMONWEALTH AVE

Year	Uses	Source
1942	Colby Frank H Myrtle P publr	Los Angeles Directory Co.
	Colby Myrtle P Mrs dir Pac Coast Musician	Los Angeles Directory Co.
1937	COLBY Frank H Myrtle editor publr Pac Coast Musician	Los Angeles Directory Co.
	Tryon Rufus D	Los Angeles Directory Co.
1933	Colby Frank H Myrtle editor Pac Coast Musician	Los Angeles Directory Co.
	Pryibil Mathilda	Los Angeles Directory Co.
	Tryom Ruben D	Los Angeles Directory Co.
1929	Colby Frank H Myrtle editor Pacific Coast Musician	Los Angeles Directory Co.
	Pryibil Mathilda r	Los Angeles Directory Co.
	TRYON Reuben D r	Los Angeles Directory Co.
1924	Colby Frank H editor and pub Pacific Coast Musician h	Los Angeles Directory Co.
	Prylbil Tillie Mrs r	Los Angeles Directory Co.
	TRYON Reuben D Tryon & Brain r	Los Angeles Directory Co.

523 COMMONWEALTH AVE

Year	Uses	Source
1958	Richardson Jessie M	Pacific Telephone
	Robertson Alex	Pacific Telephone
1951	S Comnw lth Richardson Jessie M r	Pacific Telephone & Telegraph Co.
	S Comnw lth Robertson Alex r	Pacific Telephone & Telegraph Co.
1942	Bender Genevieve C underw riter Cal Agencies	Los Angeles Directory Co.
	BRADLEY Eliz M pub sten	Los Angeles Directory Co.
	MARSH Hilda F librn DML	Los Angeles Directory Co.

FINDINGS

Year	Uses	Source
1942	Mc DONALD Travers L driver	Los Angeles Directory Co.
	ROBERTSON Alex Beulah lawyer Scott Weller & Mullendore	Los Angeles Directory Co.
1937	Abascal Mary J	Los Angeles Directory Co.
	Mc KENZIE Alex slsmn	Los Angeles Directory Co.
1933	Oboscal Eliz	Los Angeles Directory Co.
1929	Abascal Eliz C Mrs	Los Angeles Directory Co.
1924	Abrascal Elizabeth Mrs h	Los Angeles Directory Co.
	Abrascal Mary r	Los Angeles Directory Co.

526 COMMONWEALTH AVE

Year	Uses	Source
1942	Sain Lillian M wid W T	Los Angeles Directory Co.
	Widdowson Maxwell S Juanita buyer Natl Silver Co	Los Angeles Directory Co.
1937	BISHOP Ann S wid F S	Los Angeles Directory Co.
1933	Patton Carl H slsmn	Los Angeles Directory Co.
	Patton Carl S Rev Harriet H pastor First Congregational Ch	Los Angeles Directory Co.
	Patton Virginia H visitor Co Charities	Los Angeles Directory Co.
1929	FLEMING Ernest W phys	Los Angeles Directory Co.
1924	Bullinger Ruth W r	Los Angeles Directory Co.
	Bullinger Willis H h	Los Angeles Directory Co.

528 COMMONWEALTH AVE

Year	Uses	Source
1933	Abascal Mary J	Los Angeles Directory Co.

529 COMMONWEALTH AVE

Year	Uses	Source
1958	Woods Percival E	Pacific Telephone
1951	S Comnwlth Woods Percival E r	Pacific Telephone & Telegraph Co.
1942	WOODS Percival E Ada L	Los Angeles Directory Co.
1937	WOODS Gordon A Elinor	Los Angeles Directory Co.
	WOODS Percival E Ada L slsmn	Los Angeles Directory Co.
1933	WOODS Gardon A collr	Los Angeles Directory Co.

Year	Uses	Source
1933	WOODS Percival E Ada L slsmn	Los Angeles Directory Co.
1929	WOODS A L Mrs sec Childrens Shoe Store Inc r	Los Angeles Directory Co.
	Woods Percival E Ada pres Childrens Shoe Store Inc h	Los Angeles Directory Co.
1924	WOODS Ada L sec Childrens Shoe Store Inc r	Los Angeles Directory Co.
	WOODS Percival E pres Childrens Shoe Store Inc h	Los Angeles Directory Co.

530 COMMONWEALTH AVE

Year	Uses	Source
1933	SMITH J Digby slsmn E H Rollins & Sons	Los Angeles Directory Co.

531 COMMONWEALTH AVE

Year	Uses	Source
1976	Hoese W Thomas	Pacific Telephone
1951	S Comnw lth	Pacific Telephone & Telegraph Co.
	Brody Harry r	Pacific Telephone & Telegraph Co.
	Ezor Edna r	Pacific Telephone & Telegraph Co.
	Bow en Frank D r	Pacific Telephone & Telegraph Co.
	S Comnw lth Lake Edna l r	Pacific Telephone & Telegraph Co.
1942	Ezor Edna	Los Angeles Directory Co.
	RICHARDS Will C tailor	Los Angeles Directory Co.
	RICHARDS Wm C	Los Angeles Directory Co.

537 COMMONWEALTH AVE

Year	Uses	Source
2006	COMNWLTH	Haines Company, Inc.
	COUNSELING	Haines Company, Inc.
	FIFIELDMANORS	Haines Company, Inc.
	FIRST CNGRTNL	Haines Company, Inc.
	THRFT	Haines Company, Inc.
	PILGRIMTHRIFT	Haines Company, Inc.
2000	COMNWLTH CNSLG CNTR	Haines & Company
	FIFIELD MANORS	Haines & Company

FINDINGS

Year	Uses	Source
2000	FIRST CNGRTNL THRFT	Haines & Company
1990	COMMUNITY COUNSELING SERVICE WILSHIRE	Pacific Bell
	FIFIELD MANORS	Pacific Bell
	FIRST CONGREGATIONAL CHURCH THRIFT SHOP	Pacific Bell
	WESTERN CAREER DEVELOPMENT CENTER OF COMMUNITY COUNSELING SERVICE	Pacific Bell
	WESTERN CAREER DEVELOPMENT COMMUNITY COUNSELING SVC	Pacific Bell
1986	COMMUNITY COUNSELING SERVICE WILSHIRE	Pacific Bell
	FIFIELD MANORS	Pacific Bell
	FIRST CONGREGATIONAL CHURCH THRIFT SHOP	Pacific Bell
	WESTERN CAREER DEVELOPMENT CENTER OF COMMUNITY COUNSELING SERVICE	Pacific Bell
	WESTERN CAREER DEVELOPMENT COMMUNITY COUNSELING AV	Pacific Bell
1981	FIRST CONGREGATIONAL CHURCH OF L A COUNSELING CENTER	Pacific Telephone
	FIRST CONGREGATIONAL CHURCH THRIFT SHOP	Pacific Telephone
	PACIFIC COUNSELING CENTER	Pacific Telephone
	PACIFIC COUNSELING CENTER	Pacific Telephone
1976	First Congregational Church Thrift Shop	Pacific Telephone
1958	Neff Frances E	Pacific Telephone
1951	S Comnw lth	Pacific Telephone & Telegraph Co.
	Schmitt Al F r	Pacific Telephone & Telegraph Co.
	Rhodes Allin L Mrs r	Pacific Telephone & Telegraph Co.
	Wheeler Antoinette D r	Pacific Telephone & Telegraph Co.
	Rea Ruth I r	Pacific Telephone & Telegraph Co.
	Thal T E r	Pacific Telephone & Telegraph Co.
1942	LAKE Edna I	Los Angeles Directory Co.
	LOMAN Brian F Loretta pres genl mgr Columbian Bifocal Ce Inc	Los Angeles Directory Co.
	Mulick Clete Merle	Los Angeles Directory Co.

Year	Uses	Source
1942	REA Ruth I slsw n	Los Angeles Directory Co.
	ROGERS Zelda C Mrs dmnstr DW & P	Los Angeles Directory Co.
	ROWE Wilmetta M sten Shell Oil Co	Los Angeles Directory Co.
	SCHMITT Alf F Ethel slsmn	Los Angeles Directory Co.

540 COMMONWEALTH AVE

Year	Uses	Source
2006	FIRST	Haines Company, Inc.
	CONGREGATIONAL	Haines Company, Inc.
	NURSRY SC	Haines Company, Inc.
	HONGYong	Haines Company, Inc.
	PILGRIM SCHOOL	Haines Company, Inc.
2000	COMNWLTH THEATRE 213 38 B 1341	Haines & Company
	CONGREGTNL CHURCH OF LA FIRST	Haines & Company
	FIRST CNGRTNL CH LA	Haines & Company
	LA BACH FESTIVAL	Haines & Company
	PILGRIM SCHOOL	Haines & Company
	PROJECT LITERACY LA	Haines & Company
	WONG CHAPEL	Haines & Company
1995	First Conejo Financial	Pacific Bell
	: First Congregational Church Of LA	Pacific Bell
	LA Bach Festival	Pacific Bell
	CONGREGATIONAL CHURCH OF L A FIRST	Pacific Bell
	ll FIRST CONGREGATIONAL CHURCH OF LOS ANGELES	Pacific Bell
	LA BACH FESTIVAL	Pacific Bell
	ii First Congregational Church Of LA	Pacific Bell
	LA Bach Festival	Pacific Bell
1991	Congregational Church Of L A First	Pacific Bell
	First Congregational Church Of L A	Pacific Bell
	LOS ANGELES Bach Festival	Pacific Bell
	Congregational Church Of L A First	Pacific Bell
	First Congregational Church Of LA	Pacific Bell
	First Consumer Services	Pacific Bell

FINDINGS

Year	Uses	Source
1991	L A Bach Festival	Pacific Bell
	CONGREGATIONAL CHURCH OF L A FIRST	Pacific Bell
	FIRST CONGREGATIONAL CHURCH OF L A	Pacific Bell
	LOS ANGELES BACH FESTIVAL	Pacific Bell
1990	COMMONWEALTH THEATRE	Pacific Bell
	CONGREGATIONAL CHURCH OF L A FIRST	Pacific Bell
	FIRST CONGREGATIONAL CHURCH HOPE LINE	Pacific Bell
	FIRST CONGREGATIONAL CHURCH OF LA	Pacific Bell
	FIRST CONGREGATIONAL NURSERY SCHOOL	Pacific Bell
	L A BACH FESTIVAL	Pacific Bell
	PILGRIM FOUNDATION NURSERY SCHOOL	Pacific Bell
	PILGRIM SCHOOL	Pacific Bell
	WONG CHAPEL	Pacific Bell
1986	FIRST CONGREGATIONAL CHURCH OF LA CHURCH	Pacific Bell
	COMMONWEALTH THEATRE	Pacific Bell
	CONGREGATIONAL CHURCH OF LA FIRST	Pacific Bell
	DIAL A PRAYER	Pacific Bell
	FIRST CONGREGATIONAL NURSERY SCHOOL	Pacific Bell
	L A BACH FESTIVAL	Pacific Bell
	PILGRIM FOUNDATION NURSERY SCHOOL	Pacific Bell
	PILGRIM SCHOOL	Pacific Bell
	WONG CHAPEL	Pacific Bell
1985	CONGREGATIONAL CHURCH OF L A FIRST	Pacific Bell
	FIRST CONGREGATIONAL CHURCH OF L A	Pacific Bell
	CONGREGATIONAL CHURCH OF L A FIRST	Pacific Bell
	FIRST CONGREGATIONAL CHURCH OF L A	Pacific Bell
	Congregational Church Of L A First	Pacific Bell
	First Congregational Church Of L A	Pacific Bell
	L A Bach Festival	Pacific Bell
1981	A MOMENT OF PRAYER	Pacific Telephone

FINDINGS

Year	*Uses*	*Source*
1981	CONGREGATIONAL CHURCH OF L A FIRST	Pacific Telephone
	FIRST CONGREGATIONAL CHURCH OF L A	Pacific Telephone
	FIRST CONGREGATIONAL CHURCH OF L A NURSERY SCHOOL	Pacific Telephone
	FIRST CONGREGATIONAL NURSERY SCHOOL	Pacific Telephone
	LUNDELL BEVERLY	Pacific Telephone
	PILGRIM SCHOOL	Pacific Telephone
	WONG CHAPEL	Pacific Telephone
1980	CONGREGATIONAL CHURCH OF L A FIRST	Pacific Telephone
	FIRST CONGREGATIONAL CHURCH OF LA	Pacific Telephone
	CONGREGATIONAL CHURCH OF L A FIRST	Pacific Telephone
	First Congregational Church Of L A	Pacific Telephone
	CONGREGATIONAL CHURCH OF L A FIRST LOS ANGELES	Pacific Telephone
	FIRST CONGREGATIONAL CHURCH OF L A LOS ANGELES	Pacific Telephone
1976	A Moment Of Prayer	Pacific Telephone
	CONGREGATIONAL CHURCH OF Los Angeles FIRST	Pacific Telephone
	FIRST CONGREGATIONAL CHURCH OF Los Angeles	Pacific Telephone
	First Congregational Nursery School	Pacific Telephone
	Freedom Club	Pacific Telephone
	Kriesel H Terry Ph D	Pacific Telephone
	PILGRIM SCHOOL	Pacific Telephone
	Stubert Clarence M A	Pacific Telephone
	Wong Chapel	Pacific Telephone
1970	CONGREGATIONAL CHURCH OCEAN PARK L A FIRST	Pacific Telephone
	FIRST CONGREGATIONAL CHURCH OF	Pacific Telephone
	SHATTO CHAPEL	Pacific Telephone
	CONGREGATIONAL CHURCH OF L A FIRST	Pacific Telephone
	FIRST CONGREGATIONAL CHURCH OF L A	Pacific Telephone
	SHATTO CHAPEL	Pacific Telephone

Year	Uses	Source
1970	CONGREGATIONAL CHURCH OF L A FIRST	Pacific Telephone
	FIRST CONGREGATIONAL CHURCH OF L A	Pacific Telephone
	SHATTO CHAPEL	Pacific Telephone
1967	CONGREGATIONAL CHURCH OF L A FIRST	Pacific Telephone
	PILGRIM SCHOOL	Pacific Telephone

541 COMMONWEALTH AVE

Year	Uses	Source
1976	SHATTO CHAPEL	Pacific Telephone

600 COMMONWEALTH AVE

Year	Uses	Source
2006	BAKER CHILD	Haines Company, Inc.
	SUPPORT SERVICES	Haines Company, Inc.
	BAKERELISA	Haines Company, Inc.
	BAKOO GIFTSHOP	Haines Company, Inc.
	BICHELINDA CT	Haines Company, Inc.
	REPRTR	Haines Company, Inc.
	COMNWLTH	Haines Company, Inc.
	ENTERPRISES	Haines Company, Inc.
	JUSTICE UNUMITED	Haines Company, Inc.
	JUSTICE UNLIMITED	Haines Company, Inc.
	LACOSUPRCT	Haines Company, Inc.
	CNTRL CIVIL WEST	Haines Company, Inc.
2000	BAKOO GIFT SHOP	Haines & Company
	BROWNE & WOODS ATTYS	Haines & Company
	CHILD SUPPORT PARALEGAL SERVS	Haines & Company
	COMNWLTH MAMGMNT CO	Haines & Company
	COPYPAGE	Haines & Company
	MEYERS PARKING SYST	Haines & Company
1990	APPIAN WAY TRAVEL	Pacific Bell
	AZURE SEAS ACCOMODATIONS APPIAN WAY TRAVEL	Pacific Bell
	BAKOO GIFT SHOP	Pacific Bell

FINDINGS

Year	*Uses*	*Source*
1990	CARNIVAL CRUISE ACCOMODATIONS APPIAN WAY TRAVEL	Pacific Bell
	CLUB MED APPIAN WAY TRAVEL	Pacific Bell
	COALITION FOR HAZARDOUS MATERIALS MANAGEMENT	Pacific Bell
	COMMONWEALTH MANAGEMENT CO	Pacific Bell
	CONSOLIDATED SHIPPERS	Pacific Bell
	EGYPT TOURS & TRAVEL ARRANGEMENTS	Pacific Bell
	EMILE S CAFE-DELI	Pacific Bell
	GAB BUSINESS SERVICES INC	Pacific Bell
	GOLSCH WM CONSTRUCTION CO	Pacific Bell
	MARSHALL AND STEVENS	Pacific Bell
	METROCALL	Pacific Bell
	MEYERS PARKING SYSTEM INC	Pacific Bell
	NEAL MICHAEL E	Pacific Bell
	PRINCESS CRUISE RESERVATIONS APPIAN WAY TRAVEL	Pacific Bell
	SAVINGS & LOAN DIV OF STATE OF CALIF	Pacific Bell
	SHERLOCK & NEAL ATTY	Pacific Bell
	SHERLOCK ROBERT L	Pacific Bell
	STATE SAVINGS & LOAN COMMISSIONER	Pacific Bell
	TAIT APPRAISAL COMPANY	Pacific Bell
	WESTERN COMMUNITY MONEY CENTER	Pacific Bell
1986	ACCO INC FINANC	Pacific Bell
	APPIAN WAY TRAVEL	Pacific Bell
	APPIAN WAY TRAVEL	Pacific Bell
	BAKOO GIFT SHOP	Pacific Bell
	BONNE BRUCE J BONNE JONES BRIDGES MUELLER & OKEEFE ATTYS	Pacific Bell
	BONNE JONES BRIDGES MUELLER & O KEEFE ATTYS	Pacific Bell
	BONNE JONES BRIDGES MUELLER & O KEEFE ATTYS	Pacific Bell
	BRIDGES RIED BONNE JONES BRIDGES MUELLER & O KEEFE ATTYS	Pacific Bell

FINDINGS

Year	Uses	Source
1986	CNA INSURANCE	Pacific Bell
	CNA INSURANCE LIFE & HEALTH SALES	Pacific Bell
	CLUB MED ACCOMODATION APPIAN WAY TRAVEL	Pacific Bell
	COALITION FOR HAZARDOUS MATERIALS MANAGEMENT	Pacific Bell
	COFFMAN EDWARD M BONNE JONES BRIDGES MUELLER & O KEEFE ATTYS	Pacific Bell
	COMMONWEALTH MANAGEMENT CO	Pacific Bell
	CONSOLIDATED SHIPPERS	Pacific Bell
	DOUGLAS JOEL BRUCE BONNE JONES BRIDGES MUELLER & O KEEFE ATTYS	Pacific Bell
	ECUADOR & GALAPAGOS TOURS & TRAVEL	Pacific Bell
	EGYPT TOURS & TRAVEL ARRANGEMENTS	Pacific Bell
	EMILES CAFE-DELI	Pacific Bell
	FIJI TOURS & TRAVEL	Pacific Bell
	GAB BUSINESS SERVICES INC	Pacific Bell
	GALAPAGOS ISLANDS TOURS & CRUISES	Pacific Bell
	HAMILTON TIMOTHY M BONNE JONES BRIDGES MUELLER & O KEEFE ATTYS	Pacific Bell
	HELLER FINANCIAL	Pacific Bell
	HELLER FINANCIAL INC	Pacific Bell
	HELLER WALTER E WESTERN INCORPORATED	Pacific Bell
	INDIA TOURS & TRAVEL	Pacific Bell
	JOHNSON B ELLIOT BONNE JONES BRIDGES MUELLER & O KEEFE ATTYS	Pacific Bell
	JONES H GILBERT BONNE JONES BRIDGES MUELLER & O KEEFE ATTYS	Pacific Bell
	LIGHT LES INSURANCE SERVICES	Pacific Bell
	LILLY SHIPPING AGENCIES	Pacific Bell
	MARSHALL AND STEVENS	Pacific Bell
	MICRONESIA TOURS & TRAVEL	Pacific Bell
	MILLS D H MD	Pacific Bell
	MUELLER & O KEEFE ATTYS	Pacific Bell

FINDINGS

Year	Uses	Source
1986	NEUMAN AGENCY THE	Pacific Bell
	NEUMAN STEPHEN R CLU INS AGT	Pacific Bell
	NEWMARK S M & ASSOCIATES ADVG	Pacific Bell
	NICHOLS JAMES D BONNE JONES BRIDGES MUELLER & OKEEFE ATTYS	Pacific Bell
	O KEEFE DAVID J BONNE JONES BRIDGES MUELLER & O KEEFE ATTYS	Pacific Bell
	PERU TOURS & TRAVEL	Pacific Bell
	PETERSON GEORGE E BONNE JONES BRIDGES MUELLER & OKEEFE ATTYS	Pacific Bell
	RODRIGUEZ CHARLES D	Pacific Bell
	SAVINGS & LOAN DIV OF STATE OF CALIF	Pacific Bell
	SOUTH AMERICA TOURS & TRAVEL	Pacific Bell
	SO CALIF ASSN OF GOVERNMENTS	Pacific Bell
	SRI LANKA TOURS & TRAVEL	Pacific Bell
	STATE SAVINGS & LOAN COMMISSIONER	Pacific Bell
	SYSTEM PARKING INC	Pacific Bell
	TAHITI TOURS & TRAVEL	Pacific Bell
	VALLEY FORGE LIFE INS CO	Pacific Bell
	WALTER E HELLER WESTERN INC	Pacific Bell
	WEISS DAVID J BONNE JONES BRIDGES MUELLER & O KEEFE ATTY	Pacific Bell
	WEISS JERRIE S BONNIE JONES BRIDGES MUELLER & O KEEFE ATTYS	Pacific Bell
	WESTERN COMMUNITY MONEY CENTER	Pacific Bell
	WOJS DENNIS F BONO JONES BRIDGES MUELLER & O KEEFE ATTYS	Pacific Bell
	YAMASHITA-SHINNIHON LINE	Pacific Bell
1985	CN AIN S URAN CE Branch Office	Pacific Bell
	ACCO INC FINANC	Pacific Bell
	ACCO INC FINANC	Pacific Bell
	VALLEY FORGE LIFE INSURANCE CO	Pacific Bell
	ACCO INC FINANC	Pacific Bell
	Acco inc finane	Pacific Bell
	Customer Service Information	Pacific Bell

FINDINGS

Year	*Uses*	*Source*
1985	CN D International	Pacific Bell
	C N I Data Processing Inc	Pacific Bell
	Valley Forge Life Insurance Co	Pacific Bell
1981	A J BROWN & ASSOCIATES INC	Pacific Telephone
	DIVISON-GENERAL AGENTS HAMM ROGER H CLU	Pacific Telephone
	AGRICULTURAL PRODUCERS	Pacific Telephone
	APPLAN WAY TRAVEL	Pacific Telephone
	APPLAN WAY TRAVEL	Pacific Telephone
	ARTHUR RUBLOFF & COMANY OF SOUTHERN CALIFORNIA	Pacific Telephone
	BAKKE STEAMSHIP CORPORATION	Pacific Telephone
	BAKOO GIFT SHOP	Pacific Telephone
	BICKENBACH PAUL H HERLIHY HERLIHY & MURPHY ATTYS	Pacific Telephone
	BONNE BRUCE J BONNE JONES BRIDGES MUELLER & O KEEFE ATTYS	Pacific Telephone
	BONNE JONES BRIDGES MUELLER & O KEEFE ATTYS	Pacific Telephone
	BRIDGES RIED BONNE JONES BRIDGES MUELLER & O KEEFE ATTYS	Pacific Telephone
	BROWN A J & ASSOCIATES INC	Pacific Telephone
	CNA INSURANCE	Pacific Telephone
	CNA INSURANCE	Pacific Telephone
	CNA INSURANCE	Pacific Telephone
	CNA INSURANCE LIFE & HEALTH SALES	Pacific Telephone
	CNA INSURANCE LIFE GENERAL AGENCIES	Pacific Telephone
	CALIFORNIA OVERSEAS INC	Pacific Telephone
	CALIFORNIA OVERSEAS INC	Pacific Telephone
	CAMBRIDGE FILMS	Pacific Telephone
	CITRUS-AVOCADO INS ASSN	Pacific Telephone
	CITRUS-AVOCADO PENSION TRUST	Pacific Telephone
	CITRUS INS TRUST FUND	Pacific Telephone
	CLUB MED ACCOMODATION APPIAN	Pacific Telephone

FINDINGS

Year	*Uses*	*Source*
1981	COFFMAN EDWARD M BOONE JONES BRIDGES MUELLER & O KEELE ATTYS	Pacific Telephone
	COLUMBUS LINE REP	Pacific Telephone
	COLUMBUS TASMAN PAC SERVICE REP	Pacific Telephone
	COMMODITY MERCANTILE CORP	Pacific Telephone
	COMMONWEALTH SYSTEMS AGCY	Pacific Telephone
	DOUGLAS JOEL BRUCE BONNE JONES BRIDGES MUELLER & O KEELE ATTYS	Pacific Telephone
	ECUADOR & GALAPAGOS TOURS & TRAVEL	Pacific Telephone
	EGYPT TOUR & TRAVEL ARRANGEMENTS	Pacific Telephone
	EMILE S CAFE-DELI	Pacific Telephone
	O KEELE ATTYS	Pacific Telephone
	FARR GARY F CLU	Pacific Telephone
	FARR & STONE INS BROKERS INC	Pacific Telephone
	FIJI TOUR & TRAVEL	Pacific Telephone
	GALAPAGOS & ECUADOR TOURS & TRAVEL	Pacific Telephone
	GLADE J RICHARD ATTY	Pacific Telephone
	GORDON LEON L ATTY	Pacific Telephone
	GUERIN JOHNSTONE GAGE INC	Pacific Telephone
	GUERIN PAUL R GUERIN JOHNSTONE GAGE INC	Pacific Telephone
	GUERIN ROBT E ATTY	Pacific Telephone
	HANSA LINE REP	Pacific Telephone
	HELLER WALTER E WESTERN INCORPORTED	Pacific Telephone
	HERLIHY BARRY H HERLIHY HERLIHY & MURPHY ATTYS	Pacific Telephone
	HERLIHY F GEO HERLIHY HERLIHY & MURPHY ATTYS BUSINESS	Pacific Telephone
	HERLIHY HERLIHY & MURPHY ATTYS	Pacific Telephone
	HERLIHY MANAGEMENT CO	Pacific Telephone
	HOWARD JAS F	Pacific Telephone
	JOHNSON B ELLIOT BONNE JONES BRIDGES MUELLER & O KEEFE ATTYS	Pacific Telephone

FINDINGS

Year	*Uses*	*Source*
1981	JONES H GILBERT BONNE JONES BRIDGES MUELLER & O KEEFE ATTYS	Pacific Telephone
	KAISER CEMENT CORPORATION	Pacific Telephone
	KAISER CEMENT CORPORATION	Pacific Telephone
	KAISER CEMENT CORPORATION	Pacific Telephone
	KAISER STEEL CORPORATION	Pacific Telephone
	KNUTSEN LINE REP	Pacific Telephone
	LILLY SHIPPING AGENCIES	Pacific Telephone
	MARSHALL AND STEVENS	Pacific Telephone
	MARUTAKE OF AMERICA	Pacific Telephone
	MOWERY LEE A INS	Pacific Telephone
	MUELLER KENNETH N BONNE JONES BRIDGES MUELLER & OKEEFE ATTYS	Pacific Telephone
	MURPHY KENNETH J ATTY	Pacific Telephone
	NEUMAN STANLEY J AGCY	Pacific Telephone
	NEW ENGLAND MUTUAL LIFE INSURANCE COMPANY GROUP OFFICES	Pacific Telephone
	NEWKIRK WILLIAM H BONNE JONES BRIDGES MUELLER & O KEEFE ATTYS	Pacific Telephone
	NEWMARK S M & ASSOCIATES ADVG	Pacific Telephone
	NICHOLS JAMES D BONNE JONES BRIDGES MUELLER & O KEEFE ATTYS	Pacific Telephone
	O KEEFE DAVID J BONNE JONES BRIDGES MUELLER & O KEEFE ATTYS	Pacific Telephone
	ORANGE EMPIRE RAILWAY MUSEUM INC	Pacific Telephone
	PERU TOURS & TRAVEL	Pacific Telephone
	PETERSON GEORGE E BONNE JONES BRIDGES MUELLER & O KEEFE ATTYS	Pacific Telephone
	PORTFOLIO MANNAGEMENT & ACCOUNTING INC	Pacific Telephone
	PROVIDENT LIFE AND ACCIDENT INSURANCE COMPANY LIFE DEPARTMENT GENERAL AGENT	Pacific Telephone
	RUBLOFF ARTHUR & COMPANY OF SOUTHERN CALIFORNIA	Pacific Telephone
	SAMOA TOURS & TRAVEL	Pacific Telephone
	SAVINGS & LOAN DIV OF STATE OF CALIF	Pacific Telephone

FINDINGS

Year	*Uses*	*Source*
1981	SOUTH AMERICA TOURS & TRAVEL	Pacific Telephone
	SO CALIF ASSN OF GOVERNMENTS	Pacific Telephone
	STANDARD REGISTER CO THE	Pacific Telephone
	STATE SAVINGS & LOAN COMMISSIONER	Pacific Telephone
	STEVENS WM J	Pacific Telephone
	STONE J LAWRENCE CLU	Pacific Telephone
	TOKAI SHIPPING CO REP	Pacific Telephone
	VALLEY FORGE LIFE INS CO	Pacific Telephone
	WALTER E HELLER WESTERN INCORPORATED	Pacific Telephone
	WALTER E HOLLER WESTERN INC	Pacific Telephone
	WEISS JERRIE S BONNIE JONES BRIDGES MUELLER & O KEETE ATTYS	Pacific Telephone
	WOJS DENNIS F BONNE JONES BRIDGES MUELLER & O KEEFE ATTYS	Pacific Telephone
	VAMASHITA SHINNIHON LINE	Pacific Telephone
1980	ACCO INC FINANE	Pacific Telephone
	CNA INSURANCE BRANCH OFFICE	Pacific Telephone
	CNA INSURANCE BRANCH OFFICE	Pacific Telephone
	VALLEY FORGE LIFE INSURANCE CO	Pacific Telephone
	Acco Inc flnano	Pacific Telephone
	Buchoz Roy A	Pacific Telephone
	Qantel Metropolitan Business Systems Inc	Pacific Telephone
	Quantel Metropolltan Business Systems Inc	Pacific Telephone
	Valley Forge Life Insurance Co	Pacific Telephone
	ACCO INC FINANC	Pacific Telephone
	CMA INSURANCE	Pacific Telephone
	CMA INSURANCE	Pacific Telephone
	ACCO INC FINANC LOS ANGELES	Pacific Telephone
	AETNA LIFE & CASUALTY LIFE DIVISION GENERAL AGENTS	Pacific Telephone
	AETNA LIFE INSURANCE AND ANNUITY COMPANY	Pacific Telephone
	AETNA VARIABLE ANNUITY LIFE INSURANCE COMPANY LOS ANGELES	Pacific Telephone

FINDINGS

Year	Uses	Source
1980	CNA INSURANCE	Pacific Telephone
	CNA INSURANCE	Pacific Telephone
	QANTEL-METROPOLITAN BUSINESS SYSTEMS INC LOS ANGELES	Pacific Telephone
1976	Acco Inc financ	Pacific Telephone
	Agricultural Producers Labor Committee	Pacific Telephone
	ALLIED MAINTENANCE SERVICE	Pacific Telephone
	Appian Way Travel	Pacific Telephone
	Appian Way Travel	Pacific Telephone
	ARTHUR RUBLOFF & COMPANY OF CALIF	Pacific Telephone
	C N A Park Place Bldg	Pacific Telephone
	ARTHUR RUBLOFF & COMPANY OF CALIF	Pacific Telephone
	Executive Ofc	Pacific Telephone
	Bakke Steamship Corporation	Pacific Telephone
	Bernard Hedes Advertising Inc	Pacific Telephone
	Bongiorna Michael R Bonne Jones & Bridges attys	Pacific Telephone
	Bonne Bruce J Bonne Jones & Bridges	Pacific Telephone
	Bonne Jones & Bridges attys	Pacific Telephone
	Bridges Reid Bonne Jones & Bridges attys	Pacific Telephone
	CNA INSURANCE	Pacific Telephone
	C N A PARK PLACE BUILDING	Pacific Telephone
	California Fuji International Inc	Pacific Telephone
	California Learning Resource Center	Pacific Telephone
	CALIFORNIA STATE OF BANKING DEPT	Pacific Telephone
	CALIFORNIA STATE OF CORPORATIONS DEPT	Pacific Telephone
	CALIFORNIA STATE OF INSURANCE DEPT	Pacific Telephone
	CALIFORNIA STATE OF SAVINGS & LOAN COMMISSIONER	Pacific Telephone
	Cambridge Films	Pacific Telephone
	Capital Coordination Associates	Pacific Telephone
	Capital Coordination Associates	Pacific Telephone
	CENTURY COMMERCIAL CORP	Pacific Telephone

FINDINGS

Year	*Uses*	*Source*
1976	Chavez Brow n Co Insurance Brokers	Pacific Telephone
	Citrus Ayocado Pension Trust	Pacific Telephone
	Citrus Ins Trust Fund	Pacific Telephone
	Club Mediterranee Reservations Appian Way Travel	Pacific Telephone
	Cobb John B Bonne Jones & Bridges attys	Pacific Telephone
	Columbus Line rep	Pacific Telephone
	Columbus Tasman Pac Service rep	Pacific Telephone
	Commonw ealth Systems Agcy	Pacific Telephone
	CONTINENTAL ASSURANCE CO Agencies Cal South Brokerage Agency Wilshire District Office	Pacific Telephone
	New man Stanley J & Co	Pacific Telephone
	CONTINENTAL ASSURANCE CO Agencies Cal South Brokerage Agency Wilshire District Office	Pacific Telephone
	CONTINENTAL ASSURANCE CO Agencies Cal South Brokerage Agency Wilshire District Office	Pacific Telephone
	Western Division	Pacific Telephone
	CONTINENTAL ASSURANCE CO Agencies Cal South Brokerage Agency Wilshire District Office	Pacific Telephone
	Administration	Pacific Telephone
	Claims Dept	Pacific Telephone
	Group Marketing	Pacific Telephone
	Claims Dept	Pacific Telephone
	Claims Dept	Pacific Telephone
	Marketing	Pacific Telephone
	Regional Vice President	Pacific Telephone
	Claims Dept	Pacific Telephone
	Douglas Joe Bruce Bonne Jones & Bridges attys	Pacific Telephone
	Egypt Travel Advisors	Pacific Telephone
	Emergency Citrus Harvest Committee	Pacific Telephone
	Engel Harold L Bonne Jones & Bridges attys	Pacific Telephone
	FARR GARY F CLU	Pacific Telephone

FINDINGS

Year	Uses	Source
1976	FARR & STONE INS BROKERS INC	Pacific Telephone
	Fiji Travel Advisors	Pacific Telephone
	First Wilshire Corp	Pacific Telephone
	Flate Ronald A atty	Pacific Telephone
	Galapagos & Ecuador Travel Advisors	Pacific Telephone
	Glade J Richard atty	Pacific Telephone
	Golden Apple	Pacific Telephone
	Gordon Leon L atty	Pacific Telephone
	Guerin Johnstone Gage Inc	Pacific Telephone
	Guerin Paul R Guerrin Johnstone Gage Inc	Pacific Telephone
	Guerin Robt E atty	Pacific Telephone
	Hansa Line rep	Pacific Telephone
	Heller Walter E Company Of California	Pacific Telephone
	HELLER WALTER E WESTERN INCORPORATED	Pacific Telephone
	Herlihy Barry H Herlihy & Herlihy attys	Pacific Telephone
	Business	Pacific Telephone
	Herlihy E Herbert Herlihy & Herlihy attys	Pacific Telephone
	Business	Pacific Telephone
	Herlihy F Geo Herlihy & Herlihy attys	Pacific Telephone
	Herlihy & Herlihy attys	Pacific Telephone
	Herlihy Management Co	Pacific Telephone
	Howard James F & Co	Pacific Telephone
	Howell Virgil R Mund Mc Launp & Company ins analysis	Pacific Telephone
	Kaiser Cement & Gypsum Corporation	Pacific Telephone
	Steel Mfg Div Sales Office	Pacific Telephone
	KAISER STEEL CORPORATION Automotive Div	Pacific Telephone
	Kinney Systems Inc	Pacific Telephone
	CNA Bldg Garage	Pacific Telephone
	Knutsen Line rep	Pacific Telephone
	La Tierra Co	Pacific Telephone
	Lenz Paul A atty	Pacific Telephone

FINDINGS

Year	Uses	Source
1976	LILLY SHIPPING AGENCIES	Pacific Telephone
	M W Kellogg Co The	Pacific Telephone
	Marutaka Of America	Pacific Telephone
	Mc Neil Joseph Bonne Jones & Bridges attys	Pacific Telephone
	Michels Philip atty	Pacific Telephone
	Micronesia Travel Advisors	Pacific Telephone
	Mueller Kenneth N Bonne Jones & Bridges attys	Pacific Telephone
	MUND MC LAURIN & COMPANY ins analysts	Pacific Telephone
	Murphy Kenneth J Jr atty	Pacific Telephone
	Neuman Stanley J Agcy	Pacific Telephone
	NEW ENGLAND MUTUAL LIFE INSURANCE COMPANY Group Offices	Pacific Telephone
	Group Claims	Pacific Telephone
	Group Sales	Pacific Telephone
	NEW ENGLAND MUTUAL LIFE INSURANCE COMPANY Group Offices	Pacific Telephone
	New mark S M & Associates advg	Pacific Telephone
	OHBAYASHI AMERICA CORPORATION	Pacific Telephone
	OKeefe David J Bonne Jones & Bridges attys	Pacific Telephone
	Permanente Cement Co See Kaiser Cement & Gysum Corporation	Pacific Telephone
	Peru Travel Advisors	Pacific Telephone
	Philip Trading Co	Pacific Telephone
	Pinckney William J Mund Mc Laurin & Company Ins analysts	Pacific Telephone
	Pullman Kellogg	Pacific Telephone
	Quantel Computer Sales Inc See Qantel Computer Sales Inc	Pacific Telephone
	REIYUKAI THE	Pacific Telephone
	Rinos Dimitrios C Bonne Jones & Bridges attys	Pacific Telephone
	Roeschlaub Ronald C Law Offices	Pacific Telephone
	RUBLOFF ARTHUR & COMPANY OF CALIF Executive Ofc	Pacific Telephone

FINDINGS

Year	Uses	Source
1976	Samoa Travel Advisors	Pacific Telephone
	Savings & Loan Div Of State Of Calif	Pacific Telephone
	South America Travel Advisors	Pacific Telephone
	SO CALIF ASSN OF GOVERNMENTS	Pacific Telephone
	STANDARD REGISTER CO THE Los Angeles Sales Offices	Pacific Telephone
	Central Los Angeles	Pacific Telephone
	STEVENS WM J	Pacific Telephone
	STONE J LAWRENCE CLU	Pacific Telephone
	Sweeney & Tompkins advg	Pacific Telephone
	Tokai Shipping Co rep	Pacific Telephone
	Tompkins Robt R	Pacific Telephone
	UNION MUTUAL LIFE INSURANCE COMPANY	Pacific Telephone
	Los Angeles Agcy	Pacific Telephone
	United Televesson Systems Inc	Pacific Telephone
	Valley Forge Life Ins Co	Pacific Telephone
	Walter E Heller Western Incorporated	Pacific Telephone
	YAMASHITA SHINNIHON LINE	Pacific Telephone
1975	AETNA LIFE & CASUALTY LIFE DIVISION GENERAL AGENTS	Pacific Telephone
	ACCO INC FINANC	Pacific Telephone
	CNA INSURANCE	Pacific Telephone
	CONTINENTAL ASSURANCE CO	Pacific Telephone
	Los Angeles Sales Office	GTE
	Kaiser Steel Corporation	GTE
1937	STANDARD Stations Inc office	Los Angeles Directory Co.
1933	STANDARD Stations Inc C T Furrer mgr office	Los Angeles Directory Co.

601 COMMONWEALTH AVE

Year	Uses	Source
2000	XXXX	Haines & Company
1951	S Comnwlth Robbins G W D surgn Ofc	Pacific Telephone & Telegraph Co.

FINDINGS

607 COMMONWEALTH AVE

Year	*Uses*	*Source*
1962	Kavanaugh Harold	Pacific Telephone
	Kavanaugh Michael	Pacific Telephone
1958	Assell Jane Mrs	Pacific Telephone
1951	S Commonw lth Av Assell Jane Mrs r	Pacific Telephone & Telegraph Co.
	S Commonw lth Av Daugherty John P r	Pacific Telephone & Telegraph Co.
1942	GRIMES Mark E Myrtle C eng Empire Securities Corp	Los Angeles Directory Co.
	Hill Nellie M bkpr E H Bohlin	Los Angeles Directory Co.
	Thierolf Anna M beauty shop	Los Angeles Directory Co.
	Verge Polly A clk	Los Angeles Directory Co.
1937	Grimes Mark E Myrtie oil royalties	Los Angeles Directory Co.
	Grimes Mary E tchr	Los Angeles Directory Co.
	Grimes Vivian B	Los Angeles Directory Co.
1933	Benney A clk	Los Angeles Directory Co.
	CARPENTER N Rist clk	Los Angeles Directory Co.
	REYNOLDS John W slsmn	Los Angeles Directory Co.
1929	CLARKE Wm M Maud E archt	Los Angeles Directory Co.
1924	Kelsey Arthur L r	Los Angeles Directory Co.

611 COMMONWEALTH AVE

Year	*Uses*	*Source*
1962	Jonson Ben	Pacific Telephone
1958	BLAIR A F DR DC	Pacific Telephone
1951	S Comnw lth Blair A F DC Ph C	Pacific Telephone & Telegraph Co.
	S Commnw lth Av Hansen Nel Mrs	Pacific Telephone & Telegraph Co.
	S Commnw lth Av Parris Dayle	Pacific Telephone & Telegraph Co.
1942	Blair Albt F Kathryn chiropractor	Los Angeles Directory Co.
	Blair Douglas H mach	Los Angeles Directory Co.
1933	Duffill Albert	Los Angeles Directory Co.
	Duffill Harry Alice	Los Angeles Directory Co.
1929	Duffill Harry Alice	Los Angeles Directory Co.
	Hand Roger E slsmn Joe Low e Corp	Los Angeles Directory Co.

Year	Uses	Source
1924	DUFFILL HARRY h	Los Angeles Directory Co.

615 COMMONWEALTH AVE

Year	Uses	Source
1942	Brain Cora A w id W C	Los Angeles Directory Co.
	Brain Dorothy B Mrs nurse	Los Angeles Directory Co.
	CLARK Jas L slsmn Aladdin Fabrics Co	Los Angeles Directory Co.
	HUTCHINSON Merle E	Los Angeles Directory Co.
	WADE Nettie M Mrs	Los Angeles Directory Co.
1937	Brain Dorothy B dental asst R F Odell	Los Angeles Directory Co.
	BRAIN Webster C Cora A formn City Eng	Los Angeles Directory Co.
	Hutchinson Merle E	Los Angeles Directory Co.
	WAGNER Cath sten Capital Co	Los Angeles Directory Co.
1933	Brain Dorothy	Los Angeles Directory Co.
	BRAIN Webster C Cora A Tryon & Brain	Los Angeles Directory Co.
	HUTCHINSON Merle E	Los Angeles Directory Co.
1929	Brain Webster C Cora Tryon & Brain	Los Angeles Directory Co.
1924	Brain Webster C Tryon & Brain h	Los Angeles Directory Co.
	CURRIER Kenneth E clk r	Los Angeles Directory Co.

619 COMMONWEALTH AVE

Year	Uses	Source
1929	Bonner F J slsmn	Los Angeles Directory Co.
	Waxler Sol Sarah w hol tobacco	Los Angeles Directory Co.
	h	Los Angeles Directory Co.
	Waxman Sol v pres Foreign Trade Corp r	Los Angeles Directory Co.
1924	Plack Alfd r	Los Angeles Directory Co.
	Waxler Sol Herbo d Leat Tobacco Co h	Los Angeles Directory Co.

629 COMMONWEALTH AVE

Year	Uses	Source
2006	KIMBok Hee	Haines Company, Inc.
	LEESung Chul	Haines Company, Inc.
	YARINA rlnia	Haines Company, Inc.

FINDINGS

Year	Uses	Source
2006	YUN Jae Kim	Haines Company, Inc.
2000	LEE Sung Chul	Haines & Company
	LEE Sung Jae	Haines & Company
	PARK Kil Ja	Haines & Company
	VASQUEZ Daniel	Haines & Company
1929	DAVENPORT Geo A Nell S dairymn	Los Angeles Directory Co.
	DAVENPORT Victor S	Los Angeles Directory Co.
1924	ILES AYARS Harry pres treas Iles Ayars Publishing Co Inc h	Los Angeles Directory Co.

631 COMMONWEALTH AVE

Year	Uses	Source
2006	GABRIELLA	Haines Company, Inc.
	CHARTER SCHOOL	Haines Company, Inc.

634 COMMONWEALTH AVE

Year	Uses	Source
1929	SMITH Margie E clk r	Los Angeles Directory Co.

638 COMMONWEALTH AVE

Year	Uses	Source
1942	STEWART Theo N police	Los Angeles Directory Co.

639 COMMONWEALTH AVE

Year	Uses	Source
2006	APARTMENTS	Haines Company, Inc.
	AHN IlJun	Haines Company, Inc.
	BAIK Hyung Im	Haines Company, Inc.
	BAIK Maria	Haines Company, Inc.
	BOYARSKIY Grigoriy	Haines Company, Inc.
	CHAVEZ Mary	Haines Company, Inc.
	CHO Chang Soon	Haines Company, Inc.
	CHOE Jung Hee	Haines Company, Inc.
	CHON Kyung Sook	Haines Company, Inc.
	CHUNG Jong Wan	Haines Company, Inc.

FINDINGS

Year	*Uses*	*Source*
2006	CHUNG Woo Gap	Haines Company, Inc.
	FRID Meyer Riven	Haines Company, Inc.
	FULLER Trina	Haines Company, Inc.
	FUSARO Hyun Jer	Haines Company, Inc.
	GOMEZ Nancy	Haines Company, Inc.
	GORIN Galina	Haines Company, Inc.
	HONG Sung Woo	Haines Company, Inc.
	HUNG A	Haines Company, Inc.
	HWANG Jung Yun	Haines Company, Inc.
	JUNG Jong Yoon	Haines Company, Inc.
	KANGHaeng Ja	Haines Company, Inc.
	KANG Joon Seok	Haines Company, Inc.
	KANG SOON	Haines Company, Inc.
	KANG Wiliam H	Haines Company, Inc.
	KARPILOVSKIY Adoff	Haines Company, Inc.
	KIM Boo Ja	Haines Company, Inc.
	KIM Byung Nyon	Haines Company, Inc.
	KIM Eleanor	Haines Company, Inc.
	KIMHw a Yong	Haines Company, Inc.
	KIM Jason	Haines Company, Inc.
	KIM Jong	Haines Company, Inc.
	KIM Joseph	Haines Company, Inc.
	KIM Won J	Haines Company, Inc.
	KIM Young Ran	Haines Company, Inc.
	KOO Dal Hoe	Haines Company, Inc.
	KRETOVA Irln B	Haines Company, Inc.
	KSENDZAnna	Haines Company, Inc.
	LAMMA Gallna	Haines Company, Inc.
	LEE Chang	Haines Company, Inc.
	LEEEulsoon	Haines Company, Inc.
	LEEHiee Jae	Haines Company, Inc.
	LEEHyo Chan	Haines Company, Inc.

FINDINGS

Year	*Uses*	*Source*
2006	LEE Hyun Ja	Haines Company, Inc.
	LEE Jenffer	Haines Company, Inc.
	LEE Kyongsook	Haines Company, Inc.
	LEE Min Sang	Haines Company, Inc.
	LEE Ok Sang	Haines Company, Inc.
	LEE Soon Son	Haines Company, Inc.
	LEE Yong Jong	Haines Company, Inc.
	MARIA Marta	Haines Company, Inc.
	MCNEAL Greg	Haines Company, Inc.
	MENJIVAR Roxana	Haines Company, Inc.
	MEZHERITSKY Esfir	Haines Company, Inc.
	MIN Pyong yong	Haines Company, Inc.
	NA Seung Hun	Haines Company, Inc.
	NARODETSKAYA	Haines Company, Inc.
	Svetlana	Haines Company, Inc.
	OH Jin Young	Haines Company, Inc.
	PAI Chong S	Haines Company, Inc.
	PAK Juliet	Haines Company, Inc.
	PARK Jae Won	Haines Company, Inc.
	PARK Kyung Won	Haines Company, Inc.
	PETRIS Anna	Haines Company, Inc.
	PODOLSKAYA Mila	Haines Company, Inc.
	RAMPART	Haines Company, Inc.
	COMMUNITY PAL	Haines Company, Inc.
	RHIE Yoon Ja	Haines Company, Inc.
	RIM Hyun Pil	Haines Company, Inc.
	SATANOUSKA Berta	Haines Company, Inc.
	SHIM Ok Jin	Haines Company, Inc.
	SIK Pyun	Haines Company, Inc.
	SI M Jina	Haines Company, Inc.
	SKURATOVICH	Haines Company, Inc.
	Edw ard	Haines Company, Inc.

FINDINGS

Year	Uses	Source
2006	SMITH Joya	Haines Company, Inc.
	SON Bok Nam	Haines Company, Inc.
	SON Seong Hwan	Haines Company, Inc.
	SONG Joshua Y	Haines Company, Inc.
	TEVONYAN Nina M	Haines Company, Inc.
	VANDERGRIFF	Haines Company, Inc.
	Robert F	Haines Company, Inc.
	WALLACEJ	Haines Company, Inc.
	WILSON Steven	Haines Company, Inc.
	Yi Hyun Jung	Haines Company, Inc.
	YOOJae	Haines Company, Inc.
	YOONSo Cha	Haines Company, Inc.
	YOONSuk Woo	Haines Company, Inc.
	YOON Sun Hee	Haines Company, Inc.
	YOONSun Ja	Haines Company, Inc.
	YUKeun Ae	Haines Company, Inc.
	YUM Myung Soo	Haines Company, Inc.
	YUNKye S	Haines Company, Inc.
1958	Klauber Edgar E	Pacific Telephone
1942	Ainley Bruce E jr tennis pro	Los Angeles Directory Co.
	GALBRAITH CAROLINE society Editor Los Angeles Evening Herald & Express	Los Angeles Directory Co.
	Groves Frances V receptionist Wm E Branch Clinic	Los Angeles Directory Co.
	Groves Robt A mgr The Town House	Los Angeles Directory Co.
	KAHN Maurice phys	Los Angeles Directory Co.
	Kruer Leo F Clare asst mgr Town House	Los Angeles Directory Co.
1937	BULLOCK Margt S pres Margarets Flowers	Los Angeles Directory Co.
	GABRIEL Nicholas real est	Los Angeles Directory Co.
	KAHN Maurice phys	Los Angeles Directory Co.
	MORRISON M E managing dir The Town House	Los Angeles Directory Co.
	Studin R Michl Natalie slsmn Federated Metal Corp	Los Angeles Directory Co.

FINDINGS

Year	Uses	Source
1937	WELLBORN Olin jr Wellborn & Wellborn	Los Angeles Directory Co.
	WILLARD Eug Alice v pres treas Simon Levi Co Ltd	Los Angeles Directory Co.
1933	ADAMS Morgan Virginia pres Mortgage Guarantee Co	Los Angeles Directory Co.
	FOREMAN Loreno Foreman & Clark	Los Angeles Directory Co.
	KAHN Maurice Gertrude B phys	Los Angeles Directory Co.
	SELIG Alvin C mens clo	Los Angeles Directory Co.
	SMITH C Warren v pres Petroleum Securities Co	Los Angeles Directory Co.
	UNITED Pacific Securities Corp J C Smith pres W H Smith v pres E C Fishbaugh sec C B Caldwell treas	Los Angeles Directory Co.
	WELLBORN Olin jr Wellborn & Wellborn	Los Angeles Directory Co.

650 COMMONWEALTH AVE

Year	Uses	Source
1976	R A Buchoz CLU	Pacific Telephone
	Aetna Life & Casualty Life Division General Agents	Pacific Telephone

660 COMMONWEALTH AVE

Year	Uses	Source
1976	Coffman Edward M Bonne Jones & Bridges attys	Pacific Telephone

431 1/2 COMMONWEALTH AVE

Year	Uses	Source
1986	LEGGIERO A	Pacific Bell

COMMONWEATLH AVE

600 COMMONWEATLH AVE

Year	Uses	Source
1981	MILLS D H MD	Pacific Telephone

FINDINGS

COMMONWEATTH AVE

431 1/2 COMMONWEATTH AVE

Year	Uses	Source
1981	LEGGIERO A	Pacific Telephone

COMMONWELTH AVE

600 COMMONWELTH AVE

Year	Uses	Source
1986	CNA INSURANCE	Pacific Bell

COMNMONWEALTH AVE

430 COMNMONWEALTH AVE

Year	Uses	Source
1981	MARTINELLI L	Pacific Telephone

S COMMONWEALTH AVE

419 S COMMONWEALTH AVE

Year	Uses	Source
2020	BELL TEC	EDR Digital Archive
	TAE KANG	EDR Digital Archive
	JIN KANG	EDR Digital Archive
	CINDY KANG	EDR Digital Archive
	YOHAN MIN	EDR Digital Archive
	CHRISTINE CHOI	EDR Digital Archive
2014	JOSEPH LEE	Cole Information
	KYUNG YOUK	Cole Information
	JIA LIU	Cole Information
	TAE KANG	Cole Information
	KUM CHOI	Cole Information
	JUNGWON MIN	Cole Information
	JEREMIAH SUH	Cole Information
	DAVID CHUNG	Cole Information
	YOUNG KIM	Cole Information

FINDINGS

Year	Uses	Source
2010	PARNELL USA	Cole Information
	KYUNG YOUK	Cole Information
	RAK CHOI	Cole Information
	ADAM KIM	Cole Information
	HARA SHIN	Cole Information
	YEUN OH	Cole Information
	JOO LEE	Cole Information
	SAM PARK	Cole Information
	SEON CHUNG	Cole Information
2005	BELL TEC	Cole Information
	PARNELL USA	Cole Information
	KYUNG YOUK	Cole Information
	JAE CHO	Cole Information
	HYON HWANG	Cole Information
	BYUNG CHOI	Cole Information
	SEUNG BAEK	Cole Information
	AARON MCCLASKEY	Cole Information
	YEUN OH	Cole Information
	SANG PARK	Cole Information
	KYO JIN	Cole Information
2000	BYUNG CHOO	Cole Information
	CHUL CHANG	Cole Information
	ADAM KIM	Cole Information
	HYON HWANG	Cole Information
	KWANG CHUNG	Cole Information
	YEUN OH	Cole Information
	DO YI	Cole Information
1995	OH, YEUN Y	Cole Information
	KIM, SANG	Cole Information
	CHOI, SOO H	Cole Information
	LEE, HO D	Cole Information
	KAHN, J	Cole Information

Year	Uses	Source
1992	YUK, CHOON H	Cole Information

423 S COMMONWEALTH AVE

Year	Uses	Source
2005	IMMACULATE HEART OF MARY PRESCHOOL	Cole Information
1995	OCCUPANT UNKNOWNN	Cole Information

424 S COMMONWEALTH AVE

Year	Uses	Source
2020	COMMONWEALTH MANOR	EDR Digital Archive
	SEAN JEONG	EDR Digital Archive
	KI KIM	EDR Digital Archive
	YEONKYOUNG KIM	EDR Digital Archive
	EUNICE KANG	EDR Digital Archive
	JOO KIM	EDR Digital Archive
2014	COMMONWEALTH MANOR	Cole Information
	VIVIAN CHANG	Cole Information
	KRISTOFFER LEE	Cole Information
	MI KIM	Cole Information
	SANG LEE	Cole Information
	SHAWN KIM	Cole Information
	YOUNG PARK	Cole Information
	MI SHIN	Cole Information
	MIHYUN SO	Cole Information
	YOUNGJIN CHOI	Cole Information
	KWANG LEE	Cole Information
	MOSES RIM	Cole Information
	SUNKANG KWEON	Cole Information
2010	JA MO	Cole Information
	MI KIM	Cole Information
	MI SHIN	Cole Information
	HYO KIM	Cole Information
	KWANG LEE	Cole Information

FINDINGS

Year	*Uses*	*Source*
2010	SANGHOON YOO	Cole Information
	JUNG RIM	Cole Information
	SUNG CHUNG	Cole Information
	DAVID KIM	Cole Information
2005	CAL CONSTRUCTION	Cole Information
	GREEN CONSTRUCTION	Cole Information
	GREEN CONSTRUCTION	Cole Information
	KATHY CHUNG	Cole Information
	LEAH TORRES	Cole Information
	HA SONG	Cole Information
	SANG LEE	Cole Information
	WENDY YEN	Cole Information
	DAE CHANG	Cole Information
	JOSEPHINE CHUNG	Cole Information
	HI JUNG	Cole Information
	KYU KWAK	Cole Information
	KYUNG HEO	Cole Information
	CHANG LIM	Cole Information
	HARRY CHA	Cole Information
	KURTIS IM	Cole Information
	JIN CHOI	Cole Information
	YUN PARK	Cole Information
	TAI KIM	Cole Information
2000	JAE-HO YOO	Cole Information
	KATHY CHUNG	Cole Information
	YOUNG KANG	Cole Information
	SHIN PANG	Cole Information
	S CHOE	Cole Information
	HYUN ANDREWS	Cole Information
	DONG MAR	Cole Information
	SE KANG	Cole Information
	DON IDLE	Cole Information

FINDINGS

Year	Uses	Source
2000	HEE CHANG	Cole Information
	JIN KIM	Cole Information
	AMINA WARE	Cole Information
	SONG CHON	Cole Information
	HWAN KIM	Cole Information
	DO CHOI	Cole Information
	HYUN CHUNG	Cole Information
1995	CHUNG, KWANG Y	Cole Information
	KIM, DONG H	Cole Information
	CACERES, W	Cole Information
	KANG, MYUNG S	Cole Information
	TUGUETS, LILIAN	Cole Information
	LEWIS, JERRY	Cole Information
	KIM, JIN C	Cole Information
	KUMAVAWA, JUN	Cole Information
	ARGUETA, WENDY	Cole Information
	CABALLERO, GERMAN	Cole Information
	KIM, EDMUND	Cole Information
1992	YOO, JOO E	Cole Information
	KUDO, M	Cole Information
	KIM, KYU S	Cole Information
	FARUGUE, M O	Cole Information
	KIM, JIN C	Cole Information
	KIM, JOO R	Cole Information
	SO, CHINHYO	Cole Information
	SADAOKA, ROBERT	Cole Information

430 S COMMONWEALTH AVE

Year	Uses	Source
2020	MARIA VILLANUEVA	EDR Digital Archive
	PAMELA SHADDOCK	EDR Digital Archive
	WALTER QUIRAN	EDR Digital Archive
2014	DONGEUN KWAK	Cole Information

FINDINGS

Year	Uses	Source
2014	MARIA CRUZ	Cole Information
	PAMELA SHADDOCK	Cole Information
	WALTER QUIRAN	Cole Information
	EVELYN BURGOS	Cole Information
	DASTAYE ROBERTS	Cole Information
	TAIUK SEO	Cole Information
	BISMARK TORRES	Cole Information
	YOUNGOK YEO	Cole Information
2010	JUNG KIM	Cole Information
	GILBERTO GODINEZ	Cole Information
	DASTAYE ROBERTS	Cole Information
	YOUNG YANG	Cole Information
	EVELYN BURGOS	Cole Information
	WALTER MENDEZ	Cole Information
	LONG PIAO	Cole Information
	BESSY CRUZ	Cole Information
	FE MARIA	Cole Information
	YUN BAE	Cole Information
2005	MARIA CRUZ	Cole Information
	MARK PRESSER	Cole Information
	JUNG KIM	Cole Information
	MEJIA DIAZ	Cole Information
	DASTAYE ROBERTS	Cole Information
	OLIVER CRUZ	Cole Information
	WALTER MENDEZ	Cole Information
	JOSE VILLANUEVA	Cole Information
2000	TODD BOHLMAN	Cole Information
	BLANCHE PRESSER	Cole Information
	JOHN VALDEZ	Cole Information
	EMA VASQUEZ	Cole Information
1995	OLAVE, E P	Cole Information
	ESCAMILLA, F	Cole Information

FINDINGS

Year	Uses	Source
1995	OLMOS, IMELDA	Cole Information
	BOHLMAN, TODD	Cole Information
	CRUZ, HERBERT	Cole Information
1992	CRUISE, L	Cole Information
	RODRIGUEZ, F	Cole Information

431 S COMMONWEALTH AVE

Year	Uses	Source
2014	OCCUPANT UNKNOWN	Cole Information
	ROSE AGOPIAN	Cole Information
2010	JOHN AGOPIAN	Cole Information
	OCCUPANT UNKNOWN	Cole Information
	CHILD STEALING RESEARCH CTR	Cole Information
2005	JOHN AGOPIAN	Cole Information
	OCCUPANT UNKNOWN	Cole Information
2000	JOHN AGOPIAN	Cole Information
1995	DESI, D	Cole Information
	DESIMONE, ARTHUR	Cole Information
	AGOPIAN, J	Cole Information
1992	DESI, D	Cole Information

436 S COMMONWEALTH AVE

Year	Uses	Source
2014	WILFREDO ESCOBAR	Cole Information
	MARITZA FERRER	Cole Information
	AXEL QUINONEZ	Cole Information
	JOHNNY CEA	Cole Information
2010	MARIA DIAZ	Cole Information
	WILFREDO ESCOBAR	Cole Information
	JOSUE HERNANDEZ	Cole Information
	YESENIA CANALES	Cole Information
	BLANCA CEA	Cole Information
	LINDSAY ALLBAUGH	Cole Information
	ANA SOSA	Cole Information

FINDINGS

Year	Uses	Source
2010	CRYSTAL DUKES	Cole Information
	RICHARD GALVEZ	Cole Information
2005	MARIA DIAZ	Cole Information
	WILFREDO ESCOBAR	Cole Information
	AXEL QUINONEZ	Cole Information
	MYRIAM GALVEZ	Cole Information
	YESENIA CANALES	Cole Information
	BLANCA CEA	Cole Information
	ANA SOSA	Cole Information
	HUGO HERNANDEZ	Cole Information
	MIRIAM REYES	Cole Information
	ABBAS NAVAZI	Cole Information
2000	MARIA DIAZ	Cole Information
	JOSUE HERNANDEZ	Cole Information
	W ESCOBAR	Cole Information
1995	ALFARO, FRANCO A	Cole Information
	FRANCO, ANA	Cole Information
	ESCOBAR, W P	Cole Information
	VICENTE, GLADYS C	Cole Information
1992	FRANCO, ANA	Cole Information
	ESCOBAR, W P	Cole Information

441 S COMMONWEALTH AVE

Year	Uses	Source
2020	EDWIN AGUILAR	EDR Digital Archive
	MARCELA MANCIA	EDR Digital Archive
	ANA LEON	EDR Digital Archive
	BLAS MARQUEZ	EDR Digital Archive
	SUSANA GARCIA	EDR Digital Archive
	MARIO MANCIA	EDR Digital Archive
	SOFIA GONZALEZ	EDR Digital Archive
	JUANA SANCHEZ	EDR Digital Archive
	SONIA LEON	EDR Digital Archive

FINDINGS

Year	Uses	Source
2020	ALEXANDER LEON	EDR Digital Archive
	LILIANA AGUILAR	EDR Digital Archive
2014	EDWIN AGUILAR	Cole Information
	BRENDA GIRON	Cole Information
	JOSE LUNA	Cole Information
	NELLY PONCE	Cole Information
	CECILIA MOGLIANESI	Cole Information
	SOFIA GONZALEZ	Cole Information
	MARIO MANCIA	Cole Information
	JUANA SANCHEZ	Cole Information
	MOGLIANESI ELBA	Cole Information
	JAVIER CAMACHO	Cole Information
2010	JOSE LEON	Cole Information
	CLAUDIA LEIVA	Cole Information
	MARIO MANCIA	Cole Information
	SOFIA GONZALEZ	Cole Information
	ANITA CASTELLANOS	Cole Information
	JAVIER CAMACHO	Cole Information
2005	ANDRES LEON	Cole Information
	ESTEFANIA PEREZ	Cole Information
	FRANK MARZETTE	Cole Information
	EDDY MORENO	Cole Information
	SOFIA GONZALEZ	Cole Information
	ANITA CASTELLANOS	Cole Information
	FRANCIS ONEILL	Cole Information
	TOMAS CAMPOS	Cole Information
	JAVIER CAMACHO	Cole Information
2000	JAVIER CAMACHO	Cole Information
1995	MOGLIANESI, CARLOS	Cole Information
	VANEGAS, CARLOS M	Cole Information
1992	GONZALES, SOPHIA	Cole Information

FINDINGS

537 S COMMONWEALTH AVE

Year	Uses	Source
2014	PILGRIM SCHOOL	Cole Information
2010	PILGRIM THRIFT SHOP	Cole Information
	FIFIELD MANORS	Cole Information
	FIRST CONGREGATIONAL CHR	Cole Information
2005	THE PILGRIM THRIFT SHOP	Cole Information
	FIFIELD MANORS	Cole Information
	COMMONWEALTH COUNSELING CENTER	Cole Information
1995	FIFIELD MANORS	Cole Information
	COMMUNITY COUNSELING SVC	Cole Information
	FIRST CONGREGATIONAL CHURCH	Cole Information
	WESTERN CAREER DEVELOPMENT CTR	Cole Information
1992	FIFIELD MANORS	Cole Information
	PILGRIM SC DEVLP	Cole Information
	FIRST CNGRTNL THRFT	Cole Information
	WESTRN CAREER DEVLP	Cole Information
	COMNTY COUNSELING	Cole Information

540 S COMMONWEALTH AVE

Year	Uses	Source
2020	GUIBORD CENTER-RELIGION INSIDE	EDR Digital Archive
	FIRST CONGREGATIONAL CHR-LOS	EDR Digital Archive
	FCCLA INC	EDR Digital Archive
	PILGRIM SCHOOL	EDR Digital Archive
2014	PILGRIM SCHOOL	Cole Information
	FIRST CONGREGATIONAL CHURCH	Cole Information
2010	L A BACH FESTIVAL	Cole Information
	PILGRIM SCHOOL	Cole Information
	FIRST CONGREGATIONAL CHURCH	Cole Information
2005	PILGRIM SCHOOL	Cole Information
	CONGREGATIONAL CHURCH OF LOS ANGELES	Cole Information
	PILGRIM SCHOOL BOOKSTORE	Cole Information

FINDINGS

Year	Uses	Source
2005	LOS ANGEL BACH FESTIVAL	Cole Information
1995	PILGRIM SCHOOL	Cole Information
	PILGRIM SCHOOL DEVELOPMENT	Cole Information
	FIRST CONGREGATIONAL CHURCH	Cole Information
	PILGRIM FOUNDATION NURSERY	Cole Information
	L A BACH FESTIVAL	Cole Information
1992	PILGRIM FNDTN NRSRY	Cole Information
	FIRST CNGRTNL CH	Cole Information
	COMNWLTH THEATRE	Cole Information
	LA BACH FESTIVAL	Cole Information
	WONG, CHAPEL	Cole Information

600 S COMMONWEALTH AVE

Year	Uses	Source
2020	COMMONWEALTH MANAGEMENT	EDR Digital Archive
	MARTINEZ SANDRA Y	EDR Digital Archive
	STONE CAROL RN	EDR Digital Archive
	PAN LAURA M	EDR Digital Archive
	SEKHON SHARN	EDR Digital Archive
	ATM	EDR Digital Archive
	CENTRAL CIVIL WEST COURTHOUSE	EDR Digital Archive
	HOPKINS FINANCIAL SVC INC	EDR Digital Archive
	ROBBINS JEANETTE	EDR Digital Archive
	COUNTY OF LOS ANGELES	EDR Digital Archive
	KULKARNI SONALI P MD	EDR Digital Archive
	AIDS PROGRAM-LA COUNTY	EDR Digital Archive
	MOORE LEONARD J MD	EDR Digital Archive
	MADEKSHO LAW FIRM	EDR Digital Archive
	FOURAS GEORGE A MD	EDR Digital Archive
	SARTORIO JOSE LUIS	EDR Digital Archive
	TRAN JENNY QAY	EDR Digital Archive
	HAN YONGYI MD	EDR Digital Archive
	KAPSTROM ALBERT B MD	EDR Digital Archive

FINDINGS

Year	Uses	Source
2020	RANGEL KATRYNA M	EDR Digital Archive
	PERKINS JEFFREY A	EDR Digital Archive
	FAJARDO STEFANIE	EDR Digital Archive
	NAJARRO BEATRICE D	EDR Digital Archive
2014	COMMONWEALTH MANAGEMENT	Cole Information
	BAKOO GIFT SHOP	Cole Information
	MADEKSHO LAW FIRM	Cole Information
2010	BAKER CHILD SUPPORT SVC	Cole Information
	GILCHICK ROBERT MD	Cole Information
	IRENE KUBERT CSR	Cole Information
	BLECH INVESTMENTS	Cole Information
	RAMOS DIANA E MD	Cole Information
	LOS ANGELES COUNTY SUPERIOR CT	Cole Information
	AIDS PROGRAMLA COUNTY	Cole Information
	BAKOO GIFT SHOP	Cole Information
	IRENE KUBERT	Cole Information
2005	STALEY LINDA COURT REPORTER	Cole Information
	BAKOO GIFT SHOP	Cole Information
	LINDA STALEY	Cole Information
	DAVID WOHLMAN	Cole Information
	ARTHUR BLECH	Cole Information
2000	JAMES MONROE	Cole Information
1995	SHERLOCK & NEAL	Cole Information
	L THAXTON HANSON	Cole Information
	RENT A JUDGE COURT REPORTERS	Cole Information
	CENTURY PARKING	Cole Information
	MARSHALL & STEVENS	Cole Information
	COMMONWEALTH MANAGEMENT CO	Cole Information
	BAKOO GIFT SHOP	Cole Information
1992	MEYERS PARKING SYST	Cole Information
	RENT A JDG CT RPRTR	Cole Information
	CA ST BANKING DEPT	Cole Information

FINDINGS

Year	Uses	Source
1992	GOLSCH WM CONSTR CO	Cole Information
	SHERLOCK ROBERT L	Cole Information
	COMNWLTH MANGMNT CO	Cole Information
	TAIT APPRAISAL CO	Cole Information
	HANSON L THAXTON	Cole Information
	BAKOO GIFT SHOP	Cole Information
	NEAL, MICHAEL E	Cole Information
	HANSON, L T	Cole Information
	SHERLOCK, ROBERT L	Cole Information
	PETTIT, MICHAEL	Cole Information

S VIRGIL AVE

411 S VIRGIL AVE

Year	Uses	Source
2020	SAM VIRTUAL FUTURE LLC	EDR Digital Archive
	VIRGIL SQUARE APARTMENTS	EDR Digital Archive
	S M TRANSPORTATION CORP	EDR Digital Archive

414 S VIRGIL AVE

Year	Uses	Source
2020	DUY TRAN	EDR Digital Archive
	NANCY GUILLEN	EDR Digital Archive
	MATTHEW MOORE	EDR Digital Archive
	TANISA BROWN	EDR Digital Archive
	GIUSTINA ROJAS	EDR Digital Archive
	ASHANNIT HILL	EDR Digital Archive
	YOUN LEE	EDR Digital Archive
	KIMBERLY WESTBROOK	EDR Digital Archive
	JOE RUSTRIAN	EDR Digital Archive
	GREGORY JOKERST	EDR Digital Archive
	RUDY DELEON	EDR Digital Archive
	GEORGE MESSINA	EDR Digital Archive
	HUEY FONTENOT	EDR Digital Archive

FINDINGS

Year	Uses	Source
2020	JAMAL ALI	EDR Digital Archive
	ANGIE AGUILA	EDR Digital Archive
	ZACH WOOLRIDGE	EDR Digital Archive
	KEVIN RUSTRIAN	EDR Digital Archive
2014	MOISES ALVARADO	Cole Information
	PEIYUN CHIANG	Cole Information
	ROBERT FOX	Cole Information
	JOO KIM	Cole Information
	JUNG KIM	Cole Information
	MYOUNG LEE	Cole Information
	JUHEE PARK	Cole Information
	DAVE SHERMAN	Cole Information
	HOLLIE YANG	Cole Information
	TOSHA BROWN	Cole Information
	ADA FRANCO	Cole Information
	ERIC GEIST	Cole Information
	SHANDA HILL	Cole Information
	ERNEST HOOKS	Cole Information
	LIZETTE OROZCO	Cole Information
	DAVID SALEH	Cole Information
	LAN WENG	Cole Information
	JESSICA INSCO	Cole Information
	YUMI LEE	Cole Information
	ZACHARY SWETZ	Cole Information
	ERICK WOOD	Cole Information
	SUDIPTO GHOSH	Cole Information
	MARIA GUILLEN	Cole Information
	RODNAE JACKSON	Cole Information
	CRISTINA SANTIAGO	Cole Information
	MONIE SZETO	Cole Information
	REX BERKEBILE	Cole Information
	JEFF LEE	Cole Information

FINDINGS

Year	Uses	Source
2014	EDMUND LEE	Cole Information
	INGRID TAMIROY	Cole Information
	HECTOR ABREU	Cole Information
	MARY COTTON	Cole Information
	AARON FLAXMAN	Cole Information
	JAMAL ALI	Cole Information
	EDWARDO FONSECA	Cole Information
	ANUM KHAN	Cole Information
	ROBERT GRANDE	Cole Information
	HYUN RIM	Cole Information
2010	SANDRA SOTO	Cole Information
	NEGIN VAGHEFI	Cole Information
	NATALIE KOCHER	Cole Information
	AMANDA GOHEEN	Cole Information
	KUY WONG	Cole Information
	NEO PARK	Cole Information
	DIXON ZAPATA	Cole Information
	LILY MAR	Cole Information
	MANNUEL SOLIS	Cole Information
	RIE IIDA	Cole Information
	JOEL RAMIREZ	Cole Information
	MARIA REYES	Cole Information
	LINDA HOOKS	Cole Information
	RANDY BROUSSARD	Cole Information
	MARY SANCHEZ	Cole Information
	JESSICA INSCO	Cole Information
	YUPAPIN UMNUAY	Cole Information
	KIYEON YANG	Cole Information
	YUHO JIN	Cole Information
	TANISA BROWN	Cole Information
	ALISHA MANNING	Cole Information
	PEDRO RAMIREZ	Cole Information

FINDINGS

Year	Uses	Source
2010	MAUREEN HARMON	Cole Information
	MYUNG HWANG	Cole Information
	MARIA GUILLEN	Cole Information
	VELMA KIVETT	Cole Information
	JIMMY BARNES	Cole Information
	LIONEL GARCIA	Cole Information
	SEUNG CHUNG	Cole Information
	CAPITOLA MARSHALL	Cole Information
	BONNIE MONTOYA	Cole Information
	IRENE DAVIS	Cole Information
	KI LEE	Cole Information
	THOMAS CHEN	Cole Information
	CHANG PARK	Cole Information
	TONY JOO	Cole Information
	CRISTINA MARCU	Cole Information
	HYUN RIM	Cole Information
	LAVERN HILL	Cole Information
	KIMS LIMOUSINE SVC	Cole Information
2005	S MEHTA	Cole Information
	IRENEA SANDIEGO	Cole Information
	SANDRA SOTO	Cole Information
	GARY ROJAS	Cole Information
	MINA HAFZI	Cole Information
	HOON YU	Cole Information
	MARLON CLARK	Cole Information
	CHANG JUN	Cole Information
	YOSHIKAZU NISHIMURA	Cole Information
	YUN BAK	Cole Information
	KYUNG MIN	Cole Information
	M HENDERSON	Cole Information
	YOO HAN	Cole Information
	MOON HUH	Cole Information

FINDINGS

Year	*Uses*	*Source*
2005	SALVADOR OLIVEROS	Cole Information
	TORIBIO PRADO	Cole Information
	BENILDA MACARAEG	Cole Information
	WILLOW MARKHAM	Cole Information
	GARY STEWART	Cole Information
	IL KIM	Cole Information
	SANJAY WAGLE	Cole Information
	EUN CHOI	Cole Information
	FRANKLIN MOUX	Cole Information
	DONGJOON KIM	Cole Information
	ANTHONY KIM	Cole Information
	PEDRO RAMIREZ	Cole Information
	MYUNG HWANG	Cole Information
	JI LEE	Cole Information
	CHOI JHA	Cole Information
	ERMIE ILLUSTRISIMO	Cole Information
	EUN KANG	Cole Information
	MAAN KARKOUTLI	Cole Information
	SUNG KO	Cole Information
	RODRIGUEZ HERNANDEZ	Cole Information
	KIM GROSSMAN	Cole Information
	TOSHA WHITE	Cole Information
	SUNG YI	Cole Information
	MINA YOO	Cole Information
	KEVIN JEONG	Cole Information
	QUAT ALI	Cole Information
	NATHANIEL MERRILL	Cole Information
	YONG AHN	Cole Information
	YOUNG SHIN	Cole Information
	NOE REYNOSO	Cole Information
	LEE KWON	Cole Information
	SHENIER DATILUS	Cole Information

FINDINGS

Year	*Uses*	*Source*
2005	ARLENE LAMPA	Cole Information
	JESSICA CHIEN	Cole Information
	SEUNG CHUNG	Cole Information
	YESIM PRILUTSKY	Cole Information
	LEE MARSHALL	Cole Information
	VIRGINIA VALVERDE	Cole Information
	KI LEE	Cole Information
	JAE LEE	Cole Information
	YURIN LEE	Cole Information
	HO LAM	Cole Information
	RANDY CONCEPCION	Cole Information
	GRACE SUH	Cole Information
	HYUN RIM	Cole Information
	SATHIT DULKANCHAINUN	Cole Information
	WESLEY WEAVER	Cole Information
	YUN CHUN	Cole Information
	ARNEL NARCIDA	Cole Information
	PANTILA THOTRAKUL	Cole Information
2000	JAE KIM	Cole Information
	CIRILA LUNA	Cole Information
	HYUN YOO	Cole Information
	CARLOS SALVADOR	Cole Information
	SANG KIM	Cole Information
	H KIM	Cole Information
	HYO CHUN	Cole Information
	DIANA PARRA	Cole Information
	H LEE	Cole Information
	CHAN PAK	Cole Information
	BARBARA PIERCE	Cole Information
	CHIN ARDIS	Cole Information
	JI KIM	Cole Information
	EUN KANG	Cole Information

FINDINGS

Year	Uses	Source
2000	JAE IM	Cole Information
	ARLENE LAMPA	Cole Information
	PAUL NAM	Cole Information
	YOUNG SONG	Cole Information
	JOHN KIM	Cole Information
	MYUNG JIN	Cole Information
	FU ZIN	Cole Information
1995	ALAM, NURUN	Cole Information
	SAMAYOA, MARIBEL R	Cole Information
	MARROQUIN, VICTOR W	Cole Information
	PERDOMO, V	Cole Information
	GARAY, MARIA	Cole Information
	WRIGHT, CAROL A	Cole Information
	VELASCO, TERESA	Cole Information
	ITURRIOS, NORMA L	Cole Information
	LOPEZ, SANDRA	Cole Information
	PALACIOS, CARLOS	Cole Information
	DORANTES, FELIPE	Cole Information
	SUAREZ, JOSE D	Cole Information
	VELEZ, ARMANDO	Cole Information
	SILIEZAR, S	Cole Information
	VELEX, ARMANDO	Cole Information
	AVELAR, M	Cole Information
	ALDANAJOVITA, E	Cole Information
	MARTINEZ, A	Cole Information
	DANDO, JOY	Cole Information
	VIRGIL MANAGEMENT OFFICE	Cole Information
1992	CHEMEKH, MINA	Cole Information
	LEE, BOK K	Cole Information
	SHIN, JIN S	Cole Information
	PETER, B	Cole Information
	TAWFIQUL, M H	Cole Information

FINDINGS

Year	Uses	Source
1992	ILEGBODY, FESTUS O	Cole Information
	ALDAY, LETICIA	Cole Information
	SCOTT, LILIAN V	Cole Information
	LEE, JI	Cole Information
	WILKERSON, PAUL	Cole Information
	VIRGIL MANGMNT OFC	Cole Information

415 S VIRGIL AVE

Year	Uses	Source
2010	ENGIE HERBERT	Cole Information
2005	ENGIE HERBERT	Cole Information

416 S VIRGIL AVE

Year	Uses	Source
2000	OCCUPANT UNKNOWN	Cole Information

417 S VIRGIL AVE

Year	Uses	Source
2000	OCCUPANT UNKNOWN	Cole Information

419 S VIRGIL AVE

Year	Uses	Source
1995	OCCUPANT UNKNOWNN	Cole Information

420 S VIRGIL AVE

Year	Uses	Source
1995	CARPENTERS UNION	Cole Information

424 S VIRGIL AVE

Year	Uses	Source
2020	PAULA DAILEY	EDR Digital Archive
	MICHAEL AGOPIAN	EDR Digital Archive
	GORDANA AGOPIAN	EDR Digital Archive
2014	WILLIAM AGOPIAN	Cole Information
2010	OCCUPANT UNKNOWN	Cole Information
2005	OCCUPANT UNKNOWN	Cole Information

Year	Uses	Source
2000	MICHAEL AGOPIAN	Cole Information
1995	AGOPIAN, MICHAEL	Cole Information

428 S VIRGIL AVE

Year	Uses	Source
2010	JENNY KANG	Cole Information
2000	OCCUPANT UNKNOWN	Cole Information

431 S VIRGIL AVE

Year	Uses	Source
2000	RAJARAM MANDA	Cole Information

432 S VIRGIL AVE

Year	Uses	Source
2000	OCCUPANT UNKNOWN	Cole Information
1995	KIM, OK	Cole Information
1992	KIM, OK	Cole Information

433 S VIRGIL AVE

Year	Uses	Source
1995	OCCUPANT UNKNOWNN	Cole Information
1992	HAN, YEON S	Cole Information

435 S VIRGIL AVE

Year	Uses	Source
2020	P B B SOME PRODUCTION	EDR Digital Archive
	202 PRODUCTIONS LLC	EDR Digital Archive
	VIA POINT CORP	EDR Digital Archive
	HOHYUN CHOI	EDR Digital Archive
	ARACELLY ROJAS	EDR Digital Archive
	JUAN VELASQUEZ	EDR Digital Archive
	BETTE FELICIANO	EDR Digital Archive
	YUN LEE	EDR Digital Archive
	SHIELA ALOMIA	EDR Digital Archive
	ANGELA JOO	EDR Digital Archive
	PIERRE RESTEL	EDR Digital Archive

FINDINGS

Year	Uses	Source
2020	JOSEPH LAURETA	EDR Digital Archive
	YOUNG LEE	EDR Digital Archive
	HUBERT BUSH	EDR Digital Archive
	MARTINIANA LAURETA	EDR Digital Archive
	CAM TRAN	EDR Digital Archive
	MASAKO KANAI	EDR Digital Archive
	JOSEFINA GULEB	EDR Digital Archive
	ROGER BUSTAMANTE	EDR Digital Archive
	KELLY KIM	EDR Digital Archive
	BYRON VICTA	EDR Digital Archive
	MIN LEE	EDR Digital Archive
	HOMA KHODABAKHSH	EDR Digital Archive
	JULIE LEE	EDR Digital Archive
	KYEONG LEE	EDR Digital Archive
	CAROL OH	EDR Digital Archive
	SUNNIE KIM	EDR Digital Archive
	SONIFO MADERA	EDR Digital Archive
	CELIA FELICIANO	EDR Digital Archive
	ARCHIE MABBAYAD	EDR Digital Archive
	WANDA BUSTAMANTE	EDR Digital Archive
	MEI TIAN	EDR Digital Archive
	TAE LEE	EDR Digital Archive
	MARLENE SARTE	EDR Digital Archive
	HUI PARK	EDR Digital Archive
	SOOK HAE	EDR Digital Archive
	HYESOO JUNG	EDR Digital Archive
	SHEREE SARTE	EDR Digital Archive
	SHAWN CHOI	EDR Digital Archive
	GRACE EVANGELISTA	EDR Digital Archive
	DAVID AGUILAR	EDR Digital Archive
	JANE KANG	EDR Digital Archive
	FEDERICO BUSTAMANTE	EDR Digital Archive

FINDINGS

Year	Uses	Source
2020	LEE YOHAN	EDR Digital Archive
	KWANG PARK	EDR Digital Archive
	CONCEPCION PARKER	EDR Digital Archive
	SE HAN	EDR Digital Archive
	S DAVID HERMOSA	EDR Digital Archive
	AMY CLIETT	EDR Digital Archive
	NAOMI CHUN	EDR Digital Archive
	YOUNG OH	EDR Digital Archive
	MAGDALENA RONDON	EDR Digital Archive
	CHARLES OH	EDR Digital Archive
	DEAN HUYNH	EDR Digital Archive
	CHUN HUI	EDR Digital Archive
	HERMOSA DAVID	EDR Digital Archive
	KATRINA MIRANDA	EDR Digital Archive
	SUN CHANG	EDR Digital Archive
	FILOTEO RIVERA	EDR Digital Archive
	CESAR CRUZ	EDR Digital Archive
	HECTOR ROJAS	EDR Digital Archive
	MALY HENG	EDR Digital Archive
	CORY CLARIZIO	EDR Digital Archive
	VICTORIA DEVITT	EDR Digital Archive
	NEPO VICTA	EDR Digital Archive
	DANESA GONZALEZ	EDR Digital Archive
	QUINN FUCA	EDR Digital Archive
	JEONG SEO	EDR Digital Archive
	JULIE KIM	EDR Digital Archive
	LEONIDA SANTOS	EDR Digital Archive
	QUINN FU	EDR Digital Archive
	NICK BOGDANOVIC	EDR Digital Archive
	PETER WEI	EDR Digital Archive
	GLORIA PRIETO	EDR Digital Archive
	JAMMIE CHO	EDR Digital Archive

FINDINGS

Year	Uses	Source
2020	TAE KIM	EDR Digital Archive
	VIRGINIA DAVID	EDR Digital Archive
	YONG AN	EDR Digital Archive
	JAE CHUNG	EDR Digital Archive
	CHIHARU NAKAGAWA	EDR Digital Archive
	MI BAIK	EDR Digital Archive
	CHRISTY CABALLERO	EDR Digital Archive
	AMY CHO	EDR Digital Archive
	LUZVISMISMA ABESAMIS	EDR Digital Archive
	IRENE DIONISIO	EDR Digital Archive
	PAGSISIHAN ROMANO	EDR Digital Archive
	ELENITA REYES	EDR Digital Archive
	MARIA ROSARIO	EDR Digital Archive
	HYCHUL SHIN	EDR Digital Archive
	ANN KANG	EDR Digital Archive
	JAE YOON	EDR Digital Archive
	CHARITO GUTIERREZ	EDR Digital Archive
	ANNETTE GONZALEZ	EDR Digital Archive
	YOUNG KO	EDR Digital Archive
	ROMMEL ROSARIO	EDR Digital Archive
	CECILA FELICIANO	EDR Digital Archive
	YOUNG SONG	EDR Digital Archive
	JULIETA CABREZA	EDR Digital Archive
	STEVEN BEIER	EDR Digital Archive
	ROY CHO	EDR Digital Archive
	JUNG NAM	EDR Digital Archive
	SUNG CHOI	EDR Digital Archive
	DANESA LOURDES	EDR Digital Archive
	GODILIO BUSTAMANTE	EDR Digital Archive
	JARIEGAIL ESCUDERO	EDR Digital Archive
	MARK WAGNER	EDR Digital Archive
	JOAN-LINEA MYERS	EDR Digital Archive

FINDINGS

Year	Uses	Source
2020	MELCHOR GUTIERREZ	EDR Digital Archive
	APRIL SHODA	EDR Digital Archive
	ALMA LA	EDR Digital Archive
	HAE HWANG	EDR Digital Archive
	VICENTE GONZALEZ	EDR Digital Archive
	YIGANG FU	EDR Digital Archive
	JAE LEE	EDR Digital Archive
	JAE PARK	EDR Digital Archive
	SANG CHANG	EDR Digital Archive
	ALMA ORELLANA-FARAG	EDR Digital Archive
	MELVIN MABBAYAD	EDR Digital Archive
	SITH SATHORNSUMETEE	EDR Digital Archive
	DOYOUNG LIM	EDR Digital Archive
	AMGAD FARAG	EDR Digital Archive
	EMINIANO CABREZA	EDR Digital Archive
	CHOM CHOE	EDR Digital Archive
	SARKIS KITSINIAN	EDR Digital Archive
	GERARDO HERNANDEZ	EDR Digital Archive
	JUSTIN SYCAMORE	EDR Digital Archive
	NATLADA TUBSUWAN	EDR Digital Archive
	BYUNG HAN	EDR Digital Archive
	MARIA BOGDANOVIC	EDR Digital Archive
	VIRGIL DATU	EDR Digital Archive
	SONG NOE	EDR Digital Archive
	YOUNG CHOI	EDR Digital Archive
	RACHEL LEE	EDR Digital Archive
	EVA LEW	EDR Digital Archive
	ANNE EVANGELISTA	EDR Digital Archive
	LENY VICTA	EDR Digital Archive
	CHANIT NGAMSANGA	EDR Digital Archive
	PETER NOONAN	EDR Digital Archive
	SANG KIM	EDR Digital Archive

FINDINGS

Year	Uses	Source
2020	TINGJIE YANG	EDR Digital Archive
	FARAG ORELLANA	EDR Digital Archive
	LOURDES GONZALEZ	EDR Digital Archive
	ESTHER CHON	EDR Digital Archive
	YOUNG NOE	EDR Digital Archive
	HEE CHUL	EDR Digital Archive
	SUEMIN JANG	EDR Digital Archive
	SHIN KANG	EDR Digital Archive
	DAVID CHOI	EDR Digital Archive
	ESTHER PARK	EDR Digital Archive
	YUN YOON	EDR Digital Archive
	ELENITA VICTA	EDR Digital Archive
	MAI LEE	EDR Digital Archive
	MYOUNGSUN PARK	EDR Digital Archive
	ELAINE KANG	EDR Digital Archive
	HARRIOT JA	EDR Digital Archive
	JISOO LEE	EDR Digital Archive
	BRANDON YONG	EDR Digital Archive
	YUKIKO KANAI	EDR Digital Archive
	MARIA MIRABUENO	EDR Digital Archive
2014	RP ROOFING PLUS	Cole Information
	DUSTIN BLAIR	Cole Information
	HUBERT BUSH	Cole Information
	ROGER BUSTAMANTE	Cole Information
	MASAKO KANAI	Cole Information
	MOON KIM	Cole Information
	SEON LEE	Cole Information
	SONNY MADERA	Cole Information
	JOAN MYERS	Cole Information
	SILVIA SIN	Cole Information
	JOSE HERNANDEZ	Cole Information
	SEUNG KIM	Cole Information

FINDINGS

Year	Uses	Source
2014	SUN LEE	Cole Information
	ARCHIE MABBAYAD	Cole Information
	MARLENE SARTE	Cole Information
	KATHERINE RECKSTIN	Cole Information
	MEI TIAN	Cole Information
	GEORGE WOO	Cole Information
	DAVID AGUILAR	Cole Information
	OSCAR CALDERON	Cole Information
	SHAWN CHOI	Cole Information
	BEATRICE FELICIANO	Cole Information
	ALFRED GRAGG	Cole Information
	CHUNG HANN	Cole Information
	YOUNG JANG	Cole Information
	GRACE LEE	Cole Information
	SANG LEE	Cole Information
	KATRINA MIRANDA	Cole Information
	LEE YOHAN	Cole Information
	QUINN FU	Cole Information
	MI KIM	Cole Information
	RONALD KIM	Cole Information
	MARIA MARTINEZ	Cole Information
	HWA PARK	Cole Information
	NEPO VICTA	Cole Information
	PETER WEI	Cole Information
	YONG AN	Cole Information
	MI BAIK	Cole Information
	CHRISTY CABALLERO	Cole Information
	YOUNGSUN CHOI	Cole Information
	IRENE DIONISIO	Cole Information
	DENNY KIM	Cole Information
	CHIHARU NAKAGAWA	Cole Information
	KOK YEN	Cole Information

FINDINGS

Year	Uses	Source
2014	ROY CHO	Cole Information
	VICENTE GONZALEZ	Cole Information
	CHARITO GUTIERREZ	Cole Information
	KHODABAKHSH HOMA	Cole Information
	JUNG NAM	Cole Information
	WON PAK	Cole Information
	HYCHUL SHIN	Cole Information
	ROMMEL ROSARIO	Cole Information
	JAE YOON	Cole Information
	GILMER YOUN	Cole Information
	EMINIANO CABREZA	Cole Information
	HEE CHUL	Cole Information
	HYUN CHUNG	Cole Information
	ANNE EVANGELISTA	Cole Information
	VIRGIL DATU	Cole Information
	JAMES GOODMAN	Cole Information
	SANG KIM	Cole Information
	HE LIM	Cole Information
	CHANIT NGAMSANGA	Cole Information
	SONG NOE	Cole Information
	KITSINIAN SARKIS	Cole Information
	NATLADA TUBSUWAN	Cole Information
	MARIA VILLANUEVA	Cole Information
	YONGJIN KIM	Cole Information
	MAI LEE	Cole Information
	BYUNG OH	Cole Information
	ALMA ORELLANA	Cole Information
	ESTHER PARK	Cole Information
2010	DAVID MACK	Cole Information
	JOAN MYERS	Cole Information
	MASAKO KANAI	Cole Information
	PIERRE RESTEL	Cole Information

FINDINGS

Year	Uses	Source
2010	HUBERT BUSH	Cole Information
	MARLENE SARTE	Cole Information
	EDNA SILVA	Cole Information
	HOMA KHODABAKHSH	Cole Information
	HILMAR ORELLANA	Cole Information
	MEI TIAN	Cole Information
	RICHARD LEE	Cole Information
	AIMEE BEAUCHAMP	Cole Information
	DAVID AGUILAR	Cole Information
	MAGDALENA RONDON	Cole Information
	CHARLES OH	Cole Information
	GRACE EVANGELISTA	Cole Information
	ALFRED GRAGG	Cole Information
	SANG LEE	Cole Information
	LEE YOHAN	Cole Information
	KWANG PARK	Cole Information
	MARY PAULINO	Cole Information
	BEATRICE FELICIANO	Cole Information
	ANNIE SHIN	Cole Information
	NEPO VICTA	Cole Information
	VIRGINIA DAVID	Cole Information
	REBECCA DIWA	Cole Information
	SOOK CHOI	Cole Information
	GERMAN NOBLE	Cole Information
	FARIDEH MOTAMEDI	Cole Information
	LINDA KO	Cole Information
	IRENE DIONISIO	Cole Information
	CHRISTY CABALLERO	Cole Information
	MELODY CHUA	Cole Information
	CHIHARU NAKAGAWA	Cole Information
	YOUNG SONG	Cole Information
	ROMMEL ROSARIO	Cole Information

FINDINGS

Year	Uses	Source
2010	GERARD DEGUZMAN	Cole Information
	VICENTE GONZALEZ	Cole Information
	JARIEGAIL ESCUDERO	Cole Information
	BERNARD GUIEB	Cole Information
	POM YI	Cole Information
	JOHN YEN	Cole Information
	EDGARDO PENEZ	Cole Information
	JUNG NAM	Cole Information
	ERIC BUSTAMANTE	Cole Information
	MELVIN MABBAYAD	Cole Information
	SARKIS KITSINIAN	Cole Information
	VIRGIL DATU	Cole Information
	ROSELYN DAVID	Cole Information
	NATLADA TUBSUWAN	Cole Information
	EMINIANO CABREZA	Cole Information
	JUNG YOON	Cole Information
	CHOM CHOE	Cole Information
	HEE CHUL	Cole Information
	H CHUN	Cole Information
	SHIRLEY CRUZ	Cole Information
	CHANIT NGAMSANGA	Cole Information
	PETER NOONAN	Cole Information
	ARGINE BUNNAO	Cole Information
	BERNARDINO ABESAMIS	Cole Information
	MARIA MIRABUENO	Cole Information
	KYU KIM	Cole Information
	A DIMSON	Cole Information
	IM PARK	Cole Information
	AMY NOE	Cole Information
	KENNETH BROOM	Cole Information
2005	WOMDESIGN	Cole Information
	BULLSEYE WEBSITES	Cole Information

FINDINGS

Year	Uses	Source
2005	DYNAMICO	Cole Information
	BON APPETIT	Cole Information
	TWINSTAR INC	Cole Information
	EMILIANA AGUILAR	Cole Information
	JOAN MYERS	Cole Information
	BASILIO MABBAYAD	Cole Information
	MARLENE SARTE	Cole Information
	EDNA SILVA	Cole Information
	DAVID SUH	Cole Information
	FRANCIS LAZARO	Cole Information
	HEE CHUNG	Cole Information
	EDGAR PENEZ	Cole Information
	CELIA FELICIANO	Cole Information
	LINDA SHIN	Cole Information
	CHI SON	Cole Information
	FILOTEO RIVERA	Cole Information
	DUK KIM	Cole Information
	HUI KIM	Cole Information
	SHI KIM	Cole Information
	SHIN KIM	Cole Information
	MAGDALENA RONDON	Cole Information
	CHARLES OH	Cole Information
	CESAR DELACRUZ	Cole Information
	GRACE EVANGELISTA	Cole Information
	ALFRED GRAGG	Cole Information
	ROSE LECLAIR	Cole Information
	SUNG YANG	Cole Information
	SAE CHANG	Cole Information
	MARIANO PRIETO	Cole Information
	ROBERT PANGILINAN	Cole Information
	KWANG PARK	Cole Information
	DEE JUNG	Cole Information

FINDINGS

Year	Uses	Source
2005	FEDERICO BUSTAMANTE	Cole Information
	NEPO VICTA	Cole Information
	REYNALDO DEGUZMAN	Cole Information
	VIRGINIA DAVID	Cole Information
	REBECCA DIWA	Cole Information
	AURORA NICOLAS	Cole Information
	LIGAYA BUCHACEK	Cole Information
	FARIDEH MOTAMEDI	Cole Information
	BAHMAN TASH	Cole Information
	IRENE DIONISIO	Cole Information
	CHIHARU NAKAGAWA	Cole Information
	SEUNG JEONG	Cole Information
	AMALIA ARELLANO	Cole Information
	ROLAND SANCHEZ	Cole Information
	YOUNG SONG	Cole Information
	LUZVISMINDA RIVERA	Cole Information
	ROMMEL ROSARIO	Cole Information
	HAE HWANG	Cole Information
	MARK WAGNER	Cole Information
	CHARLES WING	Cole Information
	JOHN YEN	Cole Information
	JULIETA CABREZA	Cole Information
	RENATO CHAVEZ	Cole Information
	EUN MIN	Cole Information
	JUSTIN SYCAMORE	Cole Information
	YANG KIM	Cole Information
	CHANG HAN	Cole Information
	THEODOR HAR	Cole Information
	YEOL HONG	Cole Information
	ALMA ORELLANA-FARAG	Cole Information
	VIRGIL DATU	Cole Information
	NATLADA TUBSUWAN	Cole Information

FINDINGS

Year	*Uses*	*Source*
2005	JAE LEE	Cole Information
	JUNG YOON	Cole Information
	CHOM CHOE	Cole Information
	HEE CHUL	Cole Information
	CHANIT NGAMSANGA	Cole Information
	DENNIS JOHNSON	Cole Information
	OYUNKHUU BUMUUTSEREN	Cole Information
	BERNARDINO ABESAMIS	Cole Information
	MARIA MIRABUENO	Cole Information
	KYU KIM	Cole Information
	A DIMSON	Cole Information
	KWANG LEE	Cole Information
	MAI LEE	Cole Information
	KUO CHANG	Cole Information
	YE CHUN	Cole Information
	IM PARK	Cole Information
	AMY NOE	Cole Information
	HARRIOTT JA	Cole Information
2000	B ABESAMIS	Cole Information
	S KIM	Cole Information
	JUNG HAN	Cole Information
	T HAR	Cole Information
	YOON PARK	Cole Information
	BASILIO MABBAYAD	Cole Information
	MARITES SAKAY	Cole Information
	SEMA KOCAN	Cole Information
	M RONDON	Cole Information
	E AGUILAR	Cole Information
	KYONG KIM	Cole Information
	SHIN KIM	Cole Information
	FILOTEO RIVERA	Cole Information
	V TALENS	Cole Information

FINDINGS

Year	*Uses*	*Source*
2000	HERMOSA DAVID	Cole Information
	ERNESTO EVANGELISTA	Cole Information
	SANG LEE	Cole Information
	SAE CHANG	Cole Information
	MARIANO PRIETO	Cole Information
	YOUNG JANG	Cole Information
	JUNG MAH	Cole Information
	EVELYN MELONE	Cole Information
	NEPO VICTA	Cole Information
	JASPER SUH	Cole Information
	REBECCA DIWA	Cole Information
	SEI CHEON	Cole Information
	J PERALTA	Cole Information
	CESAR NICOLAS	Cole Information
	V BALDOZA	Cole Information
	WON AHN	Cole Information
	RAFAEL SARTE	Cole Information
	FARIDEH MOTAMEDI	Cole Information
	DORINA DIMSON	Cole Information
	IRENE DIONISIO	Cole Information
	A LAZARO	Cole Information
	CHIHARU NAKAGAWA	Cole Information
	EUNICE KIM	Cole Information
	SUNNY KIM	Cole Information
	ROMMEL ROSARIO	Cole Information
	H TERCE	Cole Information
	HAE HWANG	Cole Information
	CHUL LEE	Cole Information
	SHIN WOO	Cole Information
	SANG NAM	Cole Information
	WILLIAM MIKULIC	Cole Information
	CHOON KIM	Cole Information

FINDINGS

Year	*Uses*	*Source*
2000	SARKIS KITSINIAN	Cole Information
	YUN OH	Cole Information
	NATLADA TUBSUWAN	Cole Information
	VIRGIL DATU	Cole Information
	YVONNE ENABE	Cole Information
	JAE LEE	Cole Information
	H LARA	Cole Information
	YONG YOON	Cole Information
	CHOM CHOE	Cole Information
	HEE CHUL	Cole Information
	CHANIT NGAMSANGA	Cole Information
	DENNIS JOHNSON	Cole Information
	ASMA ZAHID	Cole Information
	DONG AHN	Cole Information
	LINDA MIN	Cole Information
	MARIA MIRABUENO	Cole Information
	KYU KIM	Cole Information
	R DEGUZMAN	Cole Information
	LESLIE DELIVA	Cole Information
	ANGIE YANG	Cole Information
	GRACE CHOI	Cole Information
	SHYAMAL CHOWDHURY	Cole Information
	E BELLAFLOR	Cole Information
	F BUSTAMANTE	Cole Information
1995	A ACCURATE SVC	Cole Information
	CHOUNG, SUK	Cole Information
	LEE, JOHN H	Cole Information
	LEE, SO Y	Cole Information
	LEE, JAE Y	Cole Information
	HAN, JUNG H	Cole Information
	AGUILAR, E	Cole Information
	DIONISIO, IRENE	Cole Information

FINDINGS

Year	*Uses*	*Source*
1995	MAH, JUNG S	Cole Information
	LEE, CHOON C	Cole Information
	KALAMY, ALI	Cole Information
	DAVID, HERMOSA S	Cole Information
	BYUNG, J	Cole Information
	VALBUENA, ROMAN O	Cole Information
	YEN, SEONG	Cole Information
	VICTA, NEPO N	Cole Information
	KIM, MYUNG S	Cole Information
	LEE, H	Cole Information
	KORN, PAMELA L	Cole Information
	NAKAGAWA, CHIHARU	Cole Information
	KHO, TOMAS T	Cole Information
	LAZARO, CHARITO B	Cole Information
	FOONGKAJORN, NATLADA	Cole Information
	CHUN, YE Y	Cole Information
	DONG, SOON C	Cole Information
	FELICIANO, B R	Cole Information
	TAYAG, GEMMA	Cole Information
	ROACH, WANDA L	Cole Information
	KIM, NAM S	Cole Information
	HUH, JUNG I	Cole Information
	KIM, DAE H	Cole Information
	KIM, DANNY	Cole Information
	KIM, KYU H	Cole Information
	DATU, VIRGIL G	Cole Information
	EVANGELISTA, ERNESTO A	Cole Information
	NGAMSANGA, CHANIT	Cole Information
	SUNG, KU K	Cole Information
	CHOI, HEE J	Cole Information
	GROENEWEG, K	Cole Information
	AHN, DONG H	Cole Information

FINDINGS

Year	Uses	Source
1995	LAICHAREONSUP, MICHAEL R	Cole Information
	HAR, T	Cole Information
	HAE, KYUNG L	Cole Information
	KAWAKAMI, FUMI	Cole Information
	ALKALAMY, MEHRDAD	Cole Information
	ACUNA, LUIS G	Cole Information
	SAKAY, A D	Cole Information
	SUVARNIN, T	Cole Information
	PETRISOR, GREGORY C	Cole Information
	PANGILINAN, J T	Cole Information
	AHN, WON S	Cole Information
	LOPEZ, EDEN R	Cole Information
	CHANG, SAE J	Cole Information
	KIM, GUK J	Cole Information
	CABASAN, ROD	Cole Information
	MOTAMEDI, FARIDEH	Cole Information
	LEE, CHONG	Cole Information
	BUSTAMANTE, F H	Cole Information
	DIMSON, DORINA B	Cole Information
	TIONGSON, HERMIE O	Cole Information
	MARIANO, JOCELYN D	Cole Information
	OH, YUN H	Cole Information
	BALLI, CHRIS	Cole Information
	YU, CHUNYE	Cole Information
	KIM, SUNNY	Cole Information
	DEGUZMAN, R R	Cole Information
	CHOWDHURY, SHYAMAL R	Cole Information
	ASAWALAPSAKUN, SOMSAK	Cole Information
	DORMITORIO, AGNES P	Cole Information
	CORTEZ, CARLOS	Cole Information
	PHAYAKARIT, SOMCHET	Cole Information
	YUN, HWAN O	Cole Information

Year	Uses	Source
1995	ROUT, SMRUTI	Cole Information
	HWANG, HAE S	Cole Information
	JUNGEE, THANEE	Cole Information
	PRIETO, MARIANO	Cole Information
	PERALTA, J A	Cole Information
1992	WESTRN VAN LNS MVNG	Cole Information
	MAH, JUNG S	Cole Information
	DOUGHERTY, ANN M	Cole Information
	LEE, JOHN H	Cole Information
	KIM, MYUNG S	Cole Information
	KIM, NAM S	Cole Information
	SUNG, KU K	Cole Information
	KIM, DONGKU	Cole Information
	GONZLAES, GENNIE	Cole Information
	LEE, CHONG	Cole Information
	MOTAMEDI, FARIDEH	Cole Information
	KIM, GUK J	Cole Information
	OH, YUN H	Cole Information
	YU, CHUNYE	Cole Information
	KIM, SUNNY	Cole Information
	HWANG, HAE S	Cole Information

436 S VIRGIL AVE

Year	Uses	Source
2020	BOSUNG LLC	EDR Digital Archive
	ELEMENT 436 LLC	EDR Digital Archive
	HYE HWANG	EDR Digital Archive
	IRENE CHOI	EDR Digital Archive
	NICHOLE KIM	EDR Digital Archive
	KELLY HWANG	EDR Digital Archive
	LUCY GOMES	EDR Digital Archive
	TIMOTHY DER	EDR Digital Archive
	SUNG HWANG	EDR Digital Archive

FINDINGS

Year	Uses	Source
2020	SUNNY LEE	EDR Digital Archive
	MAURA RO	EDR Digital Archive
	HONG CHONG	EDR Digital Archive
	ERNEST CHO	EDR Digital Archive
	SANDRA PAE	EDR Digital Archive
	JASON PAE	EDR Digital Archive
	TRAVIS KRUGER	EDR Digital Archive
	ANDREW KIM	EDR Digital Archive
	PRANAV GARG	EDR Digital Archive
	JUN LEE	EDR Digital Archive
	KON KIM	EDR Digital Archive
	ANITA RAVI	EDR Digital Archive
	HEE KIM	EDR Digital Archive
	IMRAN KHAN	EDR Digital Archive
	JUNG CHOI	EDR Digital Archive
	YOUN KIM	EDR Digital Archive
	SAROLA GOMES	EDR Digital Archive
	TONY MOON	EDR Digital Archive
	WILVER GOMES	EDR Digital Archive
	JEANNETTE CHU	EDR Digital Archive

500 S VIRGIL AVE

Year	Uses	Source
2020	LOMA MEDICAL GROUP INC	EDR Digital Archive
	LE CAFE NOIR	EDR Digital Archive
	GOOD REHAB	EDR Digital Archive
	WORKER EDUCATION & RESOURCE	EDR Digital Archive
	ABC LABS	EDR Digital Archive
	QUEST DIAGNOSTICS	EDR Digital Archive
	DAVID S KIM MEDICAL INC	EDR Digital Archive
	KIM DAVID S MD	EDR Digital Archive
	VIRGIL ENDOSCOPY CTR	EDR Digital Archive
	SYMPHONY DENTAL II	EDR Digital Archive

FINDINGS

Year	Uses	Source
2020	JANET KIM MD	EDR Digital Archive
	HWANG SANGWOO	EDR Digital Archive
	JI HYUNSUK	EDR Digital Archive
	INDESIGN INC	EDR Digital Archive
	IN GEORGE C MD	EDR Digital Archive
	DR GEORGE IN MD	EDR Digital Archive
	CHANG DANIEL NEUROLOGY	EDR Digital Archive
	CHANG DANIEL W MD	EDR Digital Archive
	KINETIC ACUPUNCTURE	EDR Digital Archive
	KECK MEDICINE-USC-USC	EDR Digital Archive
	LA CANCER CTR	EDR Digital Archive
	CLAN HAHN HEMATOLOGY	EDR Digital Archive
	SANG HOON AHN M D INC	EDR Digital Archive
	RENAISSANCE IMAGING MED ASSOC	EDR Digital Archive
	WILSHIRE CARDIOLGY	EDR Digital Archive
	SEEKOOK PARK MD	EDR Digital Archive
	WILSHIRE CARDIOLGY	EDR Digital Archive
	BENJAMIN I SONG INC	EDR Digital Archive
2014	RENAISSANCE IMAGING	Cole Information
	WILSHIRE CARDIOLGY	Cole Information
	CHANG DANIEL NEUROLOGY	Cole Information
	KIM JANET MD	Cole Information
	PARK LOUIS MD INC	Cole Information
	SYMPHONY DENTAL II	Cole Information
	GOOD REHAB CLINIC	Cole Information
	RENAISSANCE IMAGING MEDICAL ASSOCIAT	Cole Information
	SANG HOON AHN MD	Cole Information
	SERVICE EMPLOYEES INTERNATIONAL UNIO	Cole Information
	GRAND MEDICAL SUPPLY	Cole Information
	CLAN HAN MD MEDICAL OFFICE	Cole Information
	LOMA MEDICAL GROUP INC	Cole Information

FINDINGS

Year	Uses	Source
2014	STEVE PARK CLINICA DE CORAZON SUIT 1	Cole Information
	VIRGIL ENDOSCOPY CENTER	Cole Information
	KIM DAVID S MD	Cole Information
	LE CAFE NOIR	Cole Information
	SONG BENJAMIN I MD INC	Cole Information
	SEIU LOCAL 660 AFL CIO L A COUNTY	Cole Information
2010	L A COUNTY EMPLOYEES ASSN INC	Cole Information
	SEIU AFLCIO LA COUNTY	Cole Information
	WORKER EDUCATION & RESOURCE	Cole Information
	WORKFORCE DEVELOPMENT PROGRAM	Cole Information
	LOCAL 721	Cole Information
	LOS ANGELES COUNTY EMPLOYEE	Cole Information
2005	CALIFORNIA DRYWALL / LATHING IND	Cole Information
	LA HEALTHCARE WORKFORCE DEV PROGRAM	Cole Information
2000	W ARIAS	Cole Information
1995	SANTA FE EMPLOYEES HOSPITAL	Cole Information
	CARPENTERS HEALTH & WELFARE	Cole Information
	DE CARLO CONNOR & SELVO INC	Cole Information
	DRYWALL INDUSTRY CONTRACT	Cole Information
	PACIFIC ADMINISTRATORS INC	Cole Information
	WAYNE P WALL & ASSOC	Cole Information
1992	WAYNE P WALL&ASCTS	Cole Information
	SANTA FE EMP HSP	Cole Information
	PAC ADMINISTRATORS	Cole Information
	DRYWALL INDSTRY FND	Cole Information
	CARPENTERS HEALTH	Cole Information
	HACK PHILLIP S	Cole Information
	DECARLO JOHN T ATTY	Cole Information

505 S VIRGIL AVE

Year	Uses	Source
2020	VIRGIL HEALTHCARE	EDR Digital Archive
	HAESEONG INTEGRATIVE MEDICINE	EDR Digital Archive

FINDINGS

Year	Uses	Source
2020	LEE YUNA	EDR Digital Archive
	CHARLIE SAM NEPHROLOGY	EDR Digital Archive
	LIM SOHYUN	EDR Digital Archive
	CHARLIE SAM NEPHROLOGY	EDR Digital Archive
	MISSION HOME HEALTH	EDR Digital Archive
	HAN ORTHOPAEDICS INC	EDR Digital Archive
	LEE SOO YOUNG	EDR Digital Archive
	LIM PHILLIP H DO	EDR Digital Archive
	LASIK EYE CTR	EDR Digital Archive
	LEE JOSEPH Y MD	EDR Digital Archive
	AHPN KOREATOWN	EDR Digital Archive
	AHPN KOREATOWN	EDR Digital Archive
	CHANG DUNCAN HWAN PT	EDR Digital Archive
	LAGSI	EDR Digital Archive
	GRAND PHARMACY	EDR Digital Archive
	S H & J PRESENTATION	EDR Digital Archive
	J DENTAL LABORATORIES	EDR Digital Archive
	EYECARE MEDICAL CORP	EDR Digital Archive
	PORTUS IMAGING	EDR Digital Archive
	SUNG DONGJIN MD	EDR Digital Archive
	KANG MYUNG	EDR Digital Archive
	WESTWOOD MEDICAL GROUP	EDR Digital Archive
	LEE JAEYONG DDS	EDR Digital Archive
	YONSEI GASTROENTEROLOGY CLINIC	EDR Digital Archive
	WESTWOOD MEDICAL GROUP INC	EDR Digital Archive
	YONSEI GASTROENTEROLOGY CLINIC	EDR Digital Archive
	MAILING MASTERS	EDR Digital Archive
	LANEC INC	EDR Digital Archive
2014	MAILING MASTERS	Cole Information
2010	PEACE CHURCH	Cole Information
	MIRAE MEDICAL CLINIC	Cole Information
	VISION MUSIC ACADEMY	Cole Information

FINDINGS

Year	Uses	Source
2010	MAILING MASTERS	Cole Information
	VISION ART HALL INC	Cole Information
	CROWN REALTY	Cole Information
	PEACE KWON MATAE KOREAN SCHOOL	Cole Information
	STANISLAVSKY COLLEGE OF ACTING	Cole Information
	KWON MATAE KOREAN SCHOOL	Cole Information
	YUN KUM JAE KUM DO	Cole Information
	AIRBOY EXPRESS	Cole Information
2005	PEACE CHURCH	Cole Information
	DONG NAE BANG NAE	Cole Information
1995	LOS ANGELES COUNTY MENTAL HLTH	Cole Information

520 S VIRGIL AVE

Year	Uses	Source
2020	CURE MAVEN INC	EDR Digital Archive
	YU SAMUEL C NP	EDR Digital Archive
	SEOUL HARVARD INVESTMENT INC	EDR Digital Archive
	KOREAN AMERICAN GRADUATE MED	EDR Digital Archive
	INTELIVENTOR INC	EDR Digital Archive
	C J T MANAGEMENT INC	EDR Digital Archive
	KANG HELEN H MD	EDR Digital Archive
	PACIFIC OCEAN CAPITALS INC	EDR Digital Archive
	KEN MED SOLUTION INC	EDR Digital Archive
	KENNETH K KIM MD & ASSOC	EDR Digital Archive
	SOUTHWEST CARPENTERS TRUST	EDR Digital Archive
	HUH BRIAN MD	EDR Digital Archive
	TRAN PAUL DPT	EDR Digital Archive
	HONG JUSTIN	EDR Digital Archive
	CRYSTAL LASER CTR	EDR Digital Archive
	SONG CHARLENE Y MD	EDR Digital Archive
	LEE JAI H MD	EDR Digital Archive
	SHYN'S PHARMACY INC	EDR Digital Archive
	JAMES J KIM MD	EDR Digital Archive

FINDINGS

Year	Uses	Source
2020	RHO JAI-HYON MD	EDR Digital Archive
	AHN PHILLIP C MD	EDR Digital Archive
	E & A CHIROPRACTIC	EDR Digital Archive
	PACIFIC EMPERORS LLC	EDR Digital Archive
	CARPENTERS CONTRACTORS	EDR Digital Archive
	PHILLIIP C MD	EDR Digital Archive
	DIGNITY HEALTH-ORTHOPEDIC SURG	EDR Digital Archive
	SOUTHERN CA FOOT & ANKLE CTN	EDR Digital Archive
	RYU PHYSICAL THERAPY PC	EDR Digital Archive
	YOKOTA & ASSOC INC	EDR Digital Archive
	GOOD HEART CARDIOLOGY	EDR Digital Archive
	GOOD HEART CARDIOLOGY	EDR Digital Archive
	LEE JI YOUNG	EDR Digital Archive
	MOON HOLLY DDS	EDR Digital Archive
	MOON SCOTT D DDS	EDR Digital Archive
	SYMPHONY DENTAL	EDR Digital Archive
	JEL MARKETPLACE LLC	EDR Digital Archive
	J P J LOGISTICS INC	EDR Digital Archive
	MIASONG TRADING INC	EDR Digital Archive
	229 ANAHEIM INC	EDR Digital Archive
	J N B TRUCKING	EDR Digital Archive
	YOO & CHAE	EDR Digital Archive
	BAE & OH MDS	EDR Digital Archive
	COALITION-INCLUSIVE MEDICINE	EDR Digital Archive
	SEOUL MEDICAL GROUP INC	EDR Digital Archive
	RHEE JASON MD	EDR Digital Archive
2014	CARPENTERS COUNCIL	Cole Information
	CRYSTAL LASER CENTER	Cole Information
	E Z DIAGNOSIS CENTER	Cole Information
	KIM FAMILY CHIROPRACTIC	Cole Information
	SHYNS PHARMACY INC	Cole Information
	SYMPHONY DENTAL	Cole Information

FINDINGS

Year	*Uses*	*Source*
2014	BEYOND SHELTER HOUSING DEVELOPMENT	Cole Information
	CHAE DAVID CPA	Cole Information
	HUH BRIAN MD	Cole Information
	SIHNS ACUPUNCTURE	Cole Information
	BAE HO MD	Cole Information
	KIM JAMES MD	Cole Information
	FUN CHOP	Cole Information
	SONG CHARLENE MD	Cole Information
	SUBSTAINABLE HOUSING DEVELOPMENT INC	Cole Information
	CALIFORNIA NEURO REHABILITATION INST	Cole Information
	KENNETH KIM MD	Cole Information
	PACIFIC EMPERORS LLC	Cole Information
	PHILLIP C AHN MD	Cole Information
	BIO CORP CLINICAL LAB INC	Cole Information
	LEE JAMES MD	Cole Information
	DK INSURANCES INC	Cole Information
	MOON SCOTT D DDS	Cole Information
	JASON RHEE MD	Cole Information
	YOKOTA & ASSOCIATES INC	Cole Information
	SCOTT MOON	Cole Information
	JAMES LEE	Cole Information
	DAVID KIM	Cole Information
	BRIAN HUH	Cole Information
	JAMES KIM	Cole Information
2010	SYMPHONY DENTAL	Cole Information
	LEE MIJEONG MD	Cole Information
	CHAE DAVID CPA	Cole Information
	SIHNS ACUPUNCTURE	Cole Information
	BAE HO	Cole Information
	HOUSING RIGHTS CTR	Cole Information
	SONG CHARLENE Y MD	Cole Information

FINDINGS

Year	Uses	Source
2010	KENNETH KIM MD	Cole Information
	SUSTAINABLE HOUSING DEVMNT INC	Cole Information
	PACIFIC EMPERORS LLC	Cole Information
	SHYNS PHARMACY	Cole Information
	C K SPINAL HEALTH CTR	Cole Information
	INTELIVENTOR INC	Cole Information
	YOKOTA & ASSOC INC	Cole Information
	E Z DIAGNOSIS CTR	Cole Information
	CALIFORNIA NEURO REHAB INST	Cole Information
	DAVID CHAE	Cole Information
	DAVID KIM	Cole Information
	CHARLENE SONG	Cole Information
	MIJEONG LEE	Cole Information
	HO BAE	Cole Information
2005	HUMAN SERVICES ALLIANCE OF LOS ANGE	Cole Information
	BEYOND SHELTER HSING DEV CORP	Cole Information
	WILLIAM G LUDDY	Cole Information
	LOS ANGELES COALITION TO END HUNGER	Cole Information
	HOUSING RIGHTS CENTER	Cole Information
	SOUTHERN CAL HOUSING RIGHTS CENTER	Cole Information
	BEYOND SHELTER	Cole Information
	CARPENTERS JOINT APPRENTICESHIP & TR	Cole Information
	SUSTAINABLE HOUSING DEVELOPMENT INC	Cole Information
	CALEXICO HOUSING PARTNERS	Cole Information
	RAZA DEVELOPMENT FUND INC	Cole Information
	SHARE OUR STRENGTH	Cole Information
	SHELDON CHERNOVE	Cole Information
2000	11 COUNTY CARPENTERS VACATION SAVINGS AND HOLIDAY PLAN	Cole Information
	11 CNTY CARPENTERS VACATION SAVINGS & HLDY PLAN	Cole Information
1995	CONTRACT ADMINISTRATOR ELEVEN	Cole Information

FINDINGS

Year	Uses	Source
1995	INDEPENDENT CONTRACTORS FUND	Cole Information
	BERNARD KOTLIN & CO	Cole Information
	CONTRACTORS ADMINISTRATION	Cole Information
	CARPENTERS CONTRACTORS	Cole Information
	UNITED GENERAL CONTRACTORS	Cole Information
	VINCENT P ROGERS CPA	Cole Information
	CARPENTERS CONTRACTORS COOP	Cole Information
	SAL J PORTARO CPA	Cole Information
	FORTUNE ALSWEET & ELDRIDGE INC	Cole Information
	S CAL DIST COUNCIL CARPENTERS	Cole Information
	PORTARO, SAL	Cole Information
1992	LA CO DIST CARPENTR	Cole Information
	UNITD GENERAL CONTR	Cole Information
	NICODEMO ANGELO CPA	Cole Information
	INDEP CONTR GRIEVNC	Cole Information
	11 COUNTY CARPENTER	Cole Information
	CARPENTERS CONTR	Cole Information
	CONTRACT ADM CRPNTR	Cole Information
	ALSWEET R A	Cole Information
	FORTUNE ALSWEET	Cole Information
	KOTKIN BERNARD CPA	Cole Information
	BERNARD KOTKIN&CO	Cole Information
	LUDDY WILLIAM	Cole Information
	PORTARO, SAL J	Cole Information

521 S VIRGIL AVE

Year	Uses	Source
2005	KACRC EDA PROJECT	Cole Information

570 S VIRGIL AVE

Year	Uses	Source
2020	CHUNG JAE H FNP	EDR Digital Archive

FINDINGS

611 S VIRGIL AVE

Year	Uses	Source
2020	KRISTA BIGELOW	EDR Digital Archive
	ETHEL BERMUDO	EDR Digital Archive
	RENATO CAPISTRANO	EDR Digital Archive
	BERMEJO BERNADINE	EDR Digital Archive
	JAMIMA MAGALLANES	EDR Digital Archive
	BLANCA VICENTE	EDR Digital Archive
	GUILLERMO VASQUEZ	EDR Digital Archive
	OLEG POGOSOV	EDR Digital Archive
	JAIME FAIGAO	EDR Digital Archive
	GRACE RELOSA	EDR Digital Archive
	KARINE OGANIAN	EDR Digital Archive
	ANAIT POGOSOVA	EDR Digital Archive
	CESAR SEBASTIAN	EDR Digital Archive
	ELIZABETH BANSIL	EDR Digital Archive
	JESSICA SCHELL	EDR Digital Archive
2014	RONALD AQUINO	Cole Information
	ETHEL BERMUDO	Cole Information
	WOODRUFF CLAIRE	Cole Information
	LUZDELDIA VENANCIO	Cole Information
	LENG YIN	Cole Information
	KIRAN KHATAO	Cole Information
	ROSALIA NEYRA	Cole Information
	ASTERIA ABADA	Cole Information
	GILL GOODWIN	Cole Information
	HECTOR MONROY	Cole Information
	DOLORES PAGE	Cole Information
	BLANCA VICENTE	Cole Information
	BERNADINE BERMEJO	Cole Information
	RACHELLE RELOSA	Cole Information
	GUILLERMO VASQUEZ	Cole Information
	MYRNA JOSUE	Cole Information

FINDINGS

Year	*Uses*	*Source*
2014	XOCHILT CERNA	Cole Information
	KARINE OGANIAN	Cole Information
	SONNY SANTOS	Cole Information
	CESAR SEBASTIAN	Cole Information
	MERLE SOLIVEN	Cole Information
	GIL JOAQUIN	Cole Information
	OLEG PEOGOSOV	Cole Information
	MARIA PEREZ	Cole Information
	LOURDES RILI	Cole Information
2010	MYRNA MCKENZIE	Cole Information
	RITA MINA	Cole Information
	MARIA SOCORRO	Cole Information
	RAQUEL SANTOS-MARINAS	Cole Information
	LUZ VENANCIO	Cole Information
	ETHEL BERMUDO	Cole Information
	JARED JIMENEZ	Cole Information
	JOHANNA ABRAJANO	Cole Information
	KATHERINE ATIENZA	Cole Information
	ROWENA AZURIN	Cole Information
	AMGALANBAATAR MUNKHTUR	Cole Information
	HECTOR MONROY	Cole Information
	ROXANNE IGNACIO	Cole Information
	BLANCA VICENTE	Cole Information
	JOAN SANTOS	Cole Information
	GUILLERMO VASQUEZ	Cole Information
	BERNADINE BERMEJO	Cole Information
	GERI ESPINAS	Cole Information
	GREGORY PLEASANTS	Cole Information
	KARINE OGANIAN	Cole Information
	IGNES GATCHALIAN	Cole Information
	LINDA BRITTAN	Cole Information
	JAIME FAIGAO	Cole Information

FINDINGS

Year	Uses	Source
2010	EZEQUIEL GONZALEZ	Cole Information
2005	VARTAN VARTANOV	Cole Information
	JENNY KIM	Cole Information
	MARIA ANCHETA	Cole Information
	ERWIN VICTORIO	Cole Information
	HUGO HERRERA	Cole Information
	TOMMIE GASKIN	Cole Information
	CHRISTY CABALLERO	Cole Information
	ETHEL BERMUDO	Cole Information
	JANE VALENCIA	Cole Information
	ASTOU KANE	Cole Information
	RAYOMAND KHATAO	Cole Information
	EDWIN OROZCO	Cole Information
	EMILIA CEJA	Cole Information
	JESUS ABELLA	Cole Information
	LEONEL MENDEZ	Cole Information
	ROWENA AZURIN	Cole Information
	ROXANNE IGNACIO	Cole Information
	JORGE RAMIREZ	Cole Information
	NANG CHO	Cole Information
	LUDIVINIA BLANCO	Cole Information
	HARDEEP ARORA	Cole Information
	GUILLERMO VASQUEZ	Cole Information
	MARCO VAZQUEZ	Cole Information
	ROMEO VILLANUEVA	Cole Information
	BERNADINE BERMEJO	Cole Information
	MARY BOBADILLA	Cole Information
	ZYLIZA BUENAVENTURA	Cole Information
	MOISES HERNANDEZ	Cole Information
	ARCHER ESPIRITU	Cole Information
	RHODA RECINTO	Cole Information
	KARINE OGANIAN	Cole Information

FINDINGS

Year	Uses	Source
2005	XOCHILT CERNA	Cole Information
	HERMELINA BAUTISTA	Cole Information
	LINDA BRITTAN	Cole Information
	GLORIA FLORES	Cole Information
	LOURDES MERCADO	Cole Information
	M SANCHEZ	Cole Information
	HONG HAN	Cole Information
	H PAI	Cole Information
	M POSADAS	Cole Information
2000	ANDREW VELASCO	Cole Information
	ANDI KNIGHT	Cole Information
	TOMMIE GASKIN	Cole Information
	CARYL GRIFFITH	Cole Information
	MELECIO LAGO	Cole Information
	JOHN LIGAN	Cole Information
	JOSE HOSPIDALES	Cole Information
	CYNTHIA PANLILIO	Cole Information
	LOU BARNEY	Cole Information
	ROSALIA NEYRA	Cole Information
	JORGE RAMIREZ	Cole Information
	MICHAEL TAYOU	Cole Information
	N OLMOS	Cole Information
	APRIL YOUNGER	Cole Information
	BELEN MACAYANA	Cole Information
	JUAN OSOY	Cole Information
	B SAN	Cole Information
	DANIELA KERINA	Cole Information
	P BELGA	Cole Information
	AJEENAH SUNDIATA	Cole Information
	KARINE OGANIAN	Cole Information
	OTHO LEE	Cole Information
	CHANEL ODEN	Cole Information

FINDINGS

Year	Uses	Source
2000	TAI LEE	Cole Information
	JIAYU YE	Cole Information
1995	BARNEY, LOU	Cole Information
	CONSOLACION, M	Cole Information
	CANLAS, BELSON	Cole Information
	CURRY, SOL M	Cole Information
	DISO, CANDIDO	Cole Information
	MALABANAN, DORIE	Cole Information
	SUBIA, FAUSTO	Cole Information
	FRADEJAS, EFREN	Cole Information
	TRAUB, HENRY	Cole Information
1992	MATHERS, CORAZON	Cole Information
	BAUER, AMALIA	Cole Information
	CAMARILLO, ROWELL	Cole Information
	VARMA, SHAN	Cole Information
	LIM, R JR	Cole Information

612 S VIRGIL AVE

Year	Uses	Source
2020	UNIFY	EDR Digital Archive

615 S VIRGIL AVE

Year	Uses	Source
2020	JASMINE STEWART	EDR Digital Archive
	VICTOR FLORES	EDR Digital Archive
	ARNOLD DALANON	EDR Digital Archive
	PHILIP MARVIN	EDR Digital Archive
	CARMEL GLORIA	EDR Digital Archive
2014	CARLO CASTRO	Cole Information
	MBAYE KONTE	Cole Information
	SALDANAMORA ARMANDO	Cole Information
	LILYTH CHAVEZ	Cole Information
	MEE LEE	Cole Information
	CHELSEA SOLUM	Cole Information

FINDINGS

Year	*Uses*	*Source*
2014	JESSIKCA KLINGER	Cole Information
	SARAH LONGUEUIEL	Cole Information
	OSCAR PATENA	Cole Information
	RICHARD SOLDEVILLA	Cole Information
	PRAWIT THAINIYOM	Cole Information
	NOEL LUBAG	Cole Information
	VICTOR REYES	Cole Information
	NICOLE SOLUM	Cole Information
	SHANE ESSARY	Cole Information
	BRETT FLOWERS	Cole Information
	FRANCISCO LAGUNA	Cole Information
	STEPHANIE MORAN	Cole Information
	ARNOLD DALANON	Cole Information
	V LOPEZ	Cole Information
	CHRISTINA KHAN	Cole Information
	EUGENIO PESICAL	Cole Information
2010	CESAR SOLIS	Cole Information
	KYUNG YOO	Cole Information
	JESSIKCA KLINGER	Cole Information
	ERIC GONZALES	Cole Information
	REUBEN PENN	Cole Information
	JARMOND JOHNSON	Cole Information
	ADRIAN BREVARD	Cole Information
	ROLANDO ABELLA	Cole Information
	KIYOSHI UNNO	Cole Information
	RYOTA FUJII	Cole Information
	JUNG KIM	Cole Information
	SOK HAN	Cole Information
	STEPHEN LIM	Cole Information
	BEVERLY WHITAKER	Cole Information
	EUGENIO PESICAL	Cole Information
2005	THOMAS YEH	Cole Information

FINDINGS

Year	Uses	Source
2005	ROQUE SORIANO	Cole Information
	JEFFREY OROXON	Cole Information
2000	FRANK SMITH	Cole Information
	A ROSAS	Cole Information
	PETRONA VALEZ	Cole Information
	PAUL GREEN	Cole Information
	B SOLIS	Cole Information
	THOMAS EVANS	Cole Information
	ROBERT VONZWEHL	Cole Information
1995	VONZWEHL, ROBERT	Cole Information
	FLORES, BYRON	Cole Information
	TOZCANO, ROSA	Cole Information
1992	GARCIALOPEZ, ISAI	Cole Information
	GUZMAN, JOSE R	Cole Information
	MARROQUIN, C	Cole Information

620 S VIRGIL AVE

Year	Uses	Source
2020	YNGO LLC	EDR Digital Archive
	NEXT ON SIXTH APARTMENTS	EDR Digital Archive
	STARBUCKS	EDR Digital Archive
	6TH VIRGIL LLC	EDR Digital Archive
	ZENSAI INC	EDR Digital Archive
	KATOCS INC	EDR Digital Archive
	CVS/PHARMACY	EDR Digital Archive
	TARGET	EDR Digital Archive
	TSMA CONSULTING LLC	EDR Digital Archive
	ALFONSO ROMAN	EDR Digital Archive
	VIOLETTA MKRTYCHAN	EDR Digital Archive
	YOUN JANG	EDR Digital Archive
	SCOTT ARNOLD	EDR Digital Archive
	CATHERINE CHAE	EDR Digital Archive
	JOHN ARNOLD	EDR Digital Archive

FINDINGS

Year	Uses	Source
2020	JESSICA BURROWS	EDR Digital Archive
	MARK ARNOLD	EDR Digital Archive
	DELA YADOR	EDR Digital Archive
	CHANEL LEE	EDR Digital Archive
	THOMAS ARNOLD	EDR Digital Archive

621 S VIRGIL AVE

Year	Uses	Source
2020	S I LEE ACCOUNTANCY PC	EDR Digital Archive
	THS RESTAURANT MANAGEMENT INC	EDR Digital Archive
	COREANA INTERNATIONAL INC	EDR Digital Archive
	KIM CALVIN A MD	EDR Digital Archive
	ENESTI INC	EDR Digital Archive
	S G S NETWORKS INC	EDR Digital Archive
	LEE CHI MIN DC	EDR Digital Archive
	POLAR BEAR INTERACTIVE INC	EDR Digital Archive
	MIN KYUNG UN DC	EDR Digital Archive
	PRO CARE PAIN CLINIC	EDR Digital Archive
	SEOUL MEDICAL GROUP INC	EDR Digital Archive
	GATEWAYS HOSPITAL-MENTAL HLTH	EDR Digital Archive
	SEJONG BIO TECH	EDR Digital Archive
	ENDUR GROUP INC	EDR Digital Archive
	MBS DISTRIBUTOR INC	EDR Digital Archive
	BEAUTY SUPPLY MICHELLE	EDR Digital Archive
	LEE HYUN DONG DC	EDR Digital Archive
	SCENTONE	EDR Digital Archive
	NATURAL PHARM	EDR Digital Archive
	JOY BOOK & CHURCH SUPPLIES	EDR Digital Archive
	GATEWAYS FORENSIC CMNTY	EDR Digital Archive
	MUSHONGA TANDIWE	EDR Digital Archive
	F X GOAL	EDR Digital Archive
	SLP FINANCIAL SVC	EDR Digital Archive
	HI-GREAT GROUP HOLDING CO	EDR Digital Archive

FINDINGS

Year	Uses	Source
2014	KIBI AMERICA CORP	Cole Information
	MICHELLE BEAUTY SUPPLY	Cole Information
	YOON HYO SHIN	Cole Information
	SEJONG BIO TECH	Cole Information
	GATEWAYS HOSPITAL & MENTAL HEALTH CE	Cole Information
	COREANA INTERNATIONAL INC	Cole Information
	KOREAN GOSPEL BROADCASTING CO	Cole Information
	NEWZEN PAIN CLINIC INC	Cole Information
	S & Y GLOBAL WORLD INC	Cole Information
	FX GOAL	Cole Information
	NOTARY PUBLIC	Cole Information
	KOREAN GOSPEL BROADCASTING COMPANY	Cole Information
	MIN KYUNG UN	Cole Information
	TAEBAH MISSION	Cole Information
2010	MICHELLE BEAUTY SUPPLY	Cole Information
	KOREAN GOSPEL BROADCASTING CO	Cole Information
	STAN CHU REALTOR & INVESTMENTS	Cole Information
	ARCHI ZONE	Cole Information
	S LAND USA INC	Cole Information
	VIRGIL BIOSYMMETRY PHYSICAL	Cole Information
	F X GOAL	Cole Information
	KOREANA	Cole Information
	MHM & ASSOC ENTERPRISE	Cole Information
	FAMILY HEALTH STORE	Cole Information
	SEED INTERNATIONAL	Cole Information
	COREANA COSMETIC	Cole Information
	APOLLO TECH SYSTEM	Cole Information
	WELL BEING WELL DONE LA INC	Cole Information
	GATEWAY HOSPITAL & COMM TREATM	Cole Information
	ROH CHIROPRACTIC CLINIC	Cole Information
	DESIGN CONCEPT GS	Cole Information

FINDINGS

Year	Uses	Source
2005	NEWBERY LEARNING CTR	Cole Information
	YUNI MODERN DANCE STUDIO	Cole Information
	ORANGE LIFE	Cole Information
	WILLIS JEFFREY LAW OFFICES	Cole Information
	KOREAN GOSPEL BROADCASTING CO	Cole Information
	KACRC	Cole Information
	JESUS AWAKERING MOVEMENT FOR AMERICA	Cole Information
	MARTIN SPANISH COLLEGE	Cole Information
	NEWBERY LEARNING CENTER	Cole Information
	FAMILY HEALTH STORE	Cole Information
	HISMAKER INC	Cole Information
	ROH CHIROPRACTIC CLINIC	Cole Information
	KOREAN NURSES ASSOCIATES OF SO CALIF	Cole Information
	GATEWAY HOSPITAL & MENTAL HEALTH CEN	Cole Information
1995	CONSUMER FEDERATION OF CALIF	Cole Information
	SOUTH CALIFORNIA BUILDING FUND	Cole Information
	UNITED WAY	Cole Information
	KELLOGG TRAINING CTR	Cole Information
1992	BUILDING FUNDS INC	Cole Information
	KELLOGG TRAINING CT	Cole Information
	CONSMR FEDRTN OF CA	Cole Information

S VIRGIL AVE # 202

442 S VIRGIL AVE # 202

Year	Uses	Source
2020	SANG LEE	EDR Digital Archive

S VIRGIL AVE # 204

442 S VIRGIL AVE # 204

Year	Uses	Source
2020	LUICINDA KETTERER	EDR Digital Archive

Year	Uses	Source
2020	JEANNETTE CHU	EDR Digital Archive

S VIRGIL AVE # 205

442 S VIRGIL AVE # 205

Year	Uses	Source
2020	KYOUNG MOON	EDR Digital Archive

S VIRGIL AVE # 206

442 S VIRGIL AVE # 206

Year	Uses	Source
2020	MUKUNDA RAGHAVAN	EDR Digital Archive

S VIRGIL AVE # 207

442 S VIRGIL AVE # 207

Year	Uses	Source
2020	SAHAR PIRZADA	EDR Digital Archive
	IMRAN KHAN	EDR Digital Archive

S VIRGIL AVE # 210

442 S VIRGIL AVE # 210

Year	Uses	Source
2020	HYE HWANG	EDR Digital Archive

S VIRGIL AVE # 212

442 S VIRGIL AVE # 212

Year	Uses	Source
2020	ANDY MOU	EDR Digital Archive
	STACY MOU	EDR Digital Archive

S VIRGIL AVE # 213

442 S VIRGIL AVE # 213

Year	Uses	Source
2020	ESTHER PAK	EDR Digital Archive

FINDINGS

S VIRGIL AVE # 301

442 S VIRGIL AVE # 301

Year	Uses	Source
2020	PA YE	EDR Digital Archive

S VIRGIL AVE # 302

442 S VIRGIL AVE # 302

Year	Uses	Source
2020	TRAVIS KRUGER	EDR Digital Archive
	PRANAV GARG	EDR Digital Archive

S VIRGIL AVE # 303

442 S VIRGIL AVE # 303

Year	Uses	Source
2020	AMY DUONG	EDR Digital Archive
	TIN DUONG	EDR Digital Archive

S VIRGIL AVE # 305

442 S VIRGIL AVE # 305

Year	Uses	Source
2020	SHI LEE	EDR Digital Archive
	J JOA	EDR Digital Archive

S VIRGIL AVE # 306

442 S VIRGIL AVE # 306

Year	Uses	Source
2020	WILVER GOMES	EDR Digital Archive
	SAROLA GOMES	EDR Digital Archive

S VIRGIL AVE # 307

442 S VIRGIL AVE # 307

Year	Uses	Source
2020	KI KIM	EDR Digital Archive

Year	Uses	Source
2020	SIDNEY PARK	EDR Digital Archive

S VIRGIL AVE # 310

442 S VIRGIL AVE # 310

Year	Uses	Source
2020	OKGIL KIM	EDR Digital Archive
	KON KIM	EDR Digital Archive

S VIRGIL AVE # 312

442 S VIRGIL AVE # 312

Year	Uses	Source
2020	EDWARD JUNG	EDR Digital Archive

S VIRGIL AVE # 314

442 S VIRGIL AVE # 314

Year	Uses	Source
2020	SUE KIM	EDR Digital Archive

S VIRGIL AVE # 315

442 S VIRGIL AVE # 315

Year	Uses	Source
2020	MOON PAE	EDR Digital Archive
	HELEN PAE	EDR Digital Archive

S VIRGIL AVE # 405

442 S VIRGIL AVE # 405

Year	Uses	Source
2020	XIAOBING ZHANG	EDR Digital Archive
	RUIJUN SU	EDR Digital Archive

FINDINGS

S VIRGIL AVE # 407

442 S VIRGIL AVE # 407

Year	Uses	Source
2020	JESSE CHEN	EDR Digital Archive
	YITONG ZHAO	EDR Digital Archive

S VIRGIL AVE # 408

442 S VIRGIL AVE # 408

Year	Uses	Source
2020	BONG KWON	EDR Digital Archive

S VIRGIL AVE # 411

442 S VIRGIL AVE # 411

Year	Uses	Source
2020	BONG PARK	EDR Digital Archive
	CHAE PARK	EDR Digital Archive

S VIRGIL AVE # 415

442 S VIRGIL AVE # 415

Year	Uses	Source
2020	JESSICA PARK	EDR Digital Archive
	CHRISTOPHER LECKIE	EDR Digital Archive

S VIRGIL AVE # 501

442 S VIRGIL AVE # 501

Year	Uses	Source
2020	IRENE CHOI	EDR Digital Archive

S VIRGIL AVE # 508

442 S VIRGIL AVE # 508

Year	Uses	Source
2020	SEOYOUNG LEE	EDR Digital Archive

FINDINGS

S VIRGIL AVE # 510

442 S VIRGIL AVE # 510

Year	Uses	Source
2020	DOUGLAS BORGES	EDR Digital Archive

S VIRGIL AVE # 511

442 S VIRGIL AVE # 511

Year	Uses	Source
2020	ZHAOYUAN HUANG	EDR Digital Archive

S VIRGIL AVE # 513

442 S VIRGIL AVE # 513

Year	Uses	Source
2020	VIVIAN FONG	EDR Digital Archive
	TIMOTHY DER	EDR Digital Archive

S VIRGIL AVE # 605

442 S VIRGIL AVE # 605

Year	Uses	Source
2020	WILLIAM CHANG	EDR Digital Archive
	MEAGAN AGULTO	EDR Digital Archive

S VIRGIL AVE # 607

442 S VIRGIL AVE # 607

Year	Uses	Source
2020	JENNIFER LEE	EDR Digital Archive
	MIKE LEE	EDR Digital Archive

S VIRGIL AVE # 608

442 S VIRGIL AVE # 608

Year	Uses	Source
2020	KYU CHO	EDR Digital Archive

FINDINGS

S VIRGIL AVE # 609

442 S VIRGIL AVE # 609

Year	Uses	Source
2020	GIL JOSON	EDR Digital Archive

S VIRGIL AVE # 612

442 S VIRGIL AVE # 612

Year	Uses	Source
2020	JACK ALTURA	EDR Digital Archive

S VIRGIL AVE # 615

442 S VIRGIL AVE # 615

Year	Uses	Source
2020	LAWRENCE CHU	EDR Digital Archive

S VIRGIL AVE PH 15

436 S VIRGIL AVE PH 15

Year	Uses	Source
2020	LAWRENCE CHU	EDR Digital Archive

S VIRGIL AVE PH 3

436 S VIRGIL AVE PH 3

Year	Uses	Source
2020	UNG HAN	EDR Digital Archive

S VIRGIL AVE PH 4

436 S VIRGIL AVE PH 4

Year	Uses	Source
2020	SEJOON AHN	EDR Digital Archive

FINDINGS

S VIRGIL AVE PH 5

436 S VIRGIL AVE PH 5

Year	Uses	Source
2020	PAUL AWH	EDR Digital Archive
	MEAGAN AGULTO	EDR Digital Archive

S VIRGIL AVE STE 102

505 S VIRGIL AVE STE 102

Year	Uses	Source
2020	EUN RHEEM	EDR Digital Archive
	DAE RHEEM	EDR Digital Archive
	YOUNG RHEEM	EDR Digital Archive

S VIRGIL AVE STE 301

520 S VIRGIL AVE STE 301

Year	Uses	Source
2020	HYUN WOO	EDR Digital Archive

S WESTMORELAND AVE

417 S WESTMORELAND AVE

Year	Uses	Source
2020	GOLDEN ORANGE INC	EDR Digital Archive
	CHOICE PROPERTY MGMT-INVSTMNT	EDR Digital Archive

423 S WESTMORELAND AVE

Year	Uses	Source
2020	KIMSKI BROTHERS INC	EDR Digital Archive
	WESTMINSTER APARTMENTS	EDR Digital Archive

424 S WESTMORELAND AVE

Year	Uses	Source
2020	HASS BIO AMERICA INC	EDR Digital Archive
	NICHOLAS TU & CO	EDR Digital Archive

FINDINGS

430 S WESTMORELAND AVE

Year	Uses	Source
2020	KELSI ROY	EDR Digital Archive
	KEN GESSER	EDR Digital Archive
	AMANDA GAVLICK	EDR Digital Archive
2014	THE JEFFERIES ASSOCIATION	Cole Information
2010	GHOST TOWN MEDIA	Cole Information
2000	JAMES JEFFERIES	Cole Information
1995	JEFFERIES ASSOCIATION	Cole Information
	OCCUPANT UNKNOWNN	Cole Information
1992	JEFFERIES ASSN THE	Cole Information

433 S WESTMORELAND AVE

Year	Uses	Source
2020	DYMAXX ENTERPRISE CORP	EDR Digital Archive
	HUEDICT INC	EDR Digital Archive
	WESTMORELAND REGENCY TOWERS	EDR Digital Archive
	OMAR BADR	EDR Digital Archive
	NICHOLAS GILBERT	EDR Digital Archive
	VU KIM	EDR Digital Archive
	IRIS PALMA	EDR Digital Archive
	RENA RHIE	EDR Digital Archive
	LISA AGCAOILI	EDR Digital Archive
	AURORA RODRIGUEZ	EDR Digital Archive
	NOAH PARK	EDR Digital Archive
	RACHEL KIM	EDR Digital Archive
	MIN KIM	EDR Digital Archive
	BRYAN KIM	EDR Digital Archive
	MOHAMMED BADR	EDR Digital Archive
	LIZETTE CORTEZ	EDR Digital Archive
	VERONICA ORTIZ	EDR Digital Archive
	JESSICA GESLANI	EDR Digital Archive
	JUSUNG YOO	EDR Digital Archive
	DONG KIM	EDR Digital Archive

FINDINGS

Year	Uses	Source
2020	MISUK KIM	EDR Digital Archive
	JOSH KIM	EDR Digital Archive
	HYONG KIM	EDR Digital Archive
2014	SEUNG JEE	Cole Information
	JIEUN LEE	Cole Information
	AHRUM PAHK	Cole Information
	TERRENCE PALLEND	Cole Information
	OMAR BA	Cole Information
	ZARLASHAT FAZAL	Cole Information
	CONNIE KIM	Cole Information
	KYU PARK	Cole Information
	BO HYUN	Cole Information
	JERONIMO VISTE	Cole Information
	HARYO BHAWIKO	Cole Information
	BRANDON HOWERY	Cole Information
	KIL JOO	Cole Information
	ETHAN LEE	Cole Information
	PETER GHEAM	Cole Information
	SUK RYU	Cole Information
	JIN SEUH	Cole Information
	JOON HONG	Cole Information
	MICHELLE JANG	Cole Information
	HEIDI SHIN	Cole Information
	WESTMORELAND REGENCY TOWERS	Cole Information
2010	JOSEFINA VISTE	Cole Information
	DAWN HUGHES	Cole Information
	HO CHO	Cole Information
	JUNG JANG	Cole Information
	DJORDJE BIBIC	Cole Information
	RENA RHIE	Cole Information
	ARNEL GREGORIO	Cole Information
	TAMMY YOO	Cole Information

FINDINGS

Year	Uses	Source
2010	TINA SOHN	Cole Information
	YOUNG PARK	Cole Information
	YURIKA SHIMOTANI	Cole Information
	HELEN SHIN	Cole Information
	AURORA RODRIGUEZ	Cole Information
	KIL JOO	Cole Information
	CHI IM	Cole Information
	ANDY KIM	Cole Information
	JUNGA KIM	Cole Information
	MIKYUNG BAE	Cole Information
	M SONG	Cole Information
	CHUN OH	Cole Information
	JASON KIM	Cole Information
	SOO OH	Cole Information
	MARIE DEGUZMAN	Cole Information
	CHUNG LEE	Cole Information
	DEBORAH WRIGHT	Cole Information
	KWON PAK	Cole Information
	YOUNG WON	Cole Information
	BEST VIDEO	Cole Information
2005	MICHELLE KIM	Cole Information
	YONGNAM HONG	Cole Information
	WOO YI	Cole Information
	CHARLIE YUH	Cole Information
	DJORDJE BIBIC	Cole Information
	INJA FARREN	Cole Information
	MARIO MUNOZ	Cole Information
	J SUH	Cole Information
	HAESOOK KIM	Cole Information
	SE LEE	Cole Information
	KWANGJIN HAN	Cole Information
	RICHARD AHN	Cole Information

FINDINGS

Year	*Uses*	*Source*
2005	KI KIM	Cole Information
	MAMUN RASHID	Cole Information
	JUNG OH	Cole Information
	YUN HWANG	Cole Information
	KENNY LEE	Cole Information
	KI YOO	Cole Information
	MYONG YOON	Cole Information
	YOUNG JUNG	Cole Information
	KARIN SHIM	Cole Information
	CHANG SHIN	Cole Information
	EUN KANG	Cole Information
	JINNIE LEE	Cole Information
	AERI CHOI	Cole Information
	BYUNG CHUNG	Cole Information
	RIGOBERTO MAYOR	Cole Information
	CHONG MIN	Cole Information
	DAE HAN	Cole Information
	EUN GIM	Cole Information
	EUN LEE	Cole Information
	MYUNG LEE	Cole Information
	CYNTHIA RUIZ	Cole Information
	HAE KOH	Cole Information
	JIN LEE	Cole Information
	WUNG WHANG	Cole Information
	HYUNG BAEK	Cole Information
	YANG CHANG	Cole Information
	NAMKEE PARK	Cole Information
	MI BAE	Cole Information
	EXECUTIVE HORIZONS	Cole Information
	CHRISTIAN TELEVISION SYSTEM USA	Cole Information
	GREEN BROOM	Cole Information
2000	MARISSA ACUNA	Cole Information

FINDINGS

Year	Uses	Source
2000	TAE KIM	Cole Information
	WOO YI	Cole Information
	CHARLIE YUH	Cole Information
	CECILIA CRUZ	Cole Information
	JOSE PARAS	Cole Information
	ISAAC KIM	Cole Information
	MARIE LUMIDAO	Cole Information
	SUNNY SHIN	Cole Information
	SEONG KIM	Cole Information
	YUN KIM	Cole Information
	WON LEE	Cole Information
	SANG LIM	Cole Information
	ANDY PARK	Cole Information
	TAE JUNG	Cole Information
	RICHARD AHN	Cole Information
	YOUNG KIM	Cole Information
	MAMUN RASHID	Cole Information
	CHANG SHIN	Cole Information
	JOANNE KIM	Cole Information
	SONG NO	Cole Information
	SHIN KIM	Cole Information
	MYUNG LEE	Cole Information
	I SEOK	Cole Information
	HOH GHUAN	Cole Information
	ELINOR DIZON	Cole Information
1995	KIM, YOUNG S	Cole Information
	SHIN, JEO B	Cole Information
	NAM, SOO C	Cole Information
	SON, YOUNG S	Cole Information
	CHOI, IKSEON	Cole Information
	KIM, CHONG	Cole Information
	LIM, SANG H	Cole Information

FINDINGS

Year	*Uses*	*Source*
1995	DAGOBERTO, CARLOS	Cole Information
	TAMAYO, JORGE	Cole Information
	KIM, YONG K	Cole Information
	OH, JUNG H	Cole Information
	JUNG, YEONG J	Cole Information
	KIM, BOB	Cole Information
	LEE, KI H	Cole Information
	KIM, KI H	Cole Information
	KIM, SU I	Cole Information
	HA, YOUNG S	Cole Information
	YOO, SEUNG H	Cole Information
	AHN, BYUNG	Cole Information
	KIM, SHIN S	Cole Information
	KIM, ROMEO H	Cole Information
	CHO, JIN S	Cole Information
	CHUNG, SE Y	Cole Information
	KIM, SE M	Cole Information
	KWON, STEVE I	Cole Information
	HAN, TAE J	Cole Information
1992	SUH, C H	Cole Information
	IN, SEO Y	Cole Information
	LEE, SUNG S	Cole Information
	KANG, YOUNG S	Cole Information
	KIM, JONG D	Cole Information
	RO, HYUN J	Cole Information
	KIM, JASON	Cole Information
	JAN, HYE U Il	Cole Information
	KIM, YONG K	Cole Information
	OH, JUNG H	Cole Information
	BAE, KEVIN H	Cole Information
	KWON, CHUL P	Cole Information
	RIM, YONG H	Cole Information

FINDINGS

Year	Uses	Source
1992	COQUEMET, JUAN	Cole Information
	LEE, JAEIL	Cole Information
	KIM, SHIN S	Cole Information
	JOO, SEOK	Cole Information
	SOHN, M	Cole Information
	CHO, JIN S	Cole Information
	JARAMILLO, M	Cole Information

434 S WESTMORELAND AVE

Year	Uses	Source
2020	LUKE SHIN	EDR Digital Archive
	SUNHEE KIM	EDR Digital Archive
	JUN KIM	EDR Digital Archive
2014	SUNJUNG KIM	Cole Information
	LUKE SHIN	Cole Information
	KAREN BAE	Cole Information
	YOUN KIM	Cole Information
	YOUNJUN HWANG	Cole Information
	SUNG KO	Cole Information
	MICHELLE MOON	Cole Information
	KYUNG YOO	Cole Information
	IAN BUENAVENTURA	Cole Information
	YUN OH	Cole Information
2010	JENNIFER MOORE	Cole Information
	IN KIM	Cole Information
	SUNG KO	Cole Information
	SHIN KIM	Cole Information
	JINJU PARK	Cole Information
	KYUNG YOO	Cole Information
	YUN OH	Cole Information
	SUNHEE CHIN	Cole Information
	IAN BUENAVENTURA	Cole Information
2005	CHAN WOO	Cole Information

FINDINGS

Year	Uses	Source
2005	JIE WU	Cole Information
	CHUN ZHANG	Cole Information
	IN KIM	Cole Information
	XIN GAO	Cole Information
	YEUN LEE	Cole Information
	SHIN KIM	Cole Information
	SEUNG KWON	Cole Information
	HAK KIM	Cole Information
	JIN JUNG	Cole Information
	GOOD VENTURES CONSULTING	Cole Information
	SHAWN & JOHN ASSOCIATE	Cole Information
	IEBEE	Cole Information
2000	BRYAN SO	Cole Information
	MIN LEE	Cole Information
	YOUNG MOON	Cole Information
	YOUNG CHUNG	Cole Information
	TAE PAIK	Cole Information
	KYUNG CHOE	Cole Information
	SUNG CHOI	Cole Information
	PETER PAK	Cole Information
	SUK KIM	Cole Information
1995	KIM, HANG S	Cole Information
	YI, S	Cole Information
	HINES, J C	Cole Information
	MICHAEL TOLLESON	Cole Information
	MTA ARCHITECTS	Cole Information
1992	YOON, ARTHUR	Cole Information
	YI, JAYCIE	Cole Information
	KU, M	Cole Information
	TOLLESON, MICHAEL	Cole Information
	M T A	Cole Information

FINDINGS

435 S WESTMORELAND AVE

Year	Uses	Source
2000	OCCUPANT UNKNOWN	Cole Information

442 S WESTMORELAND AVE

Year	Uses	Source
2010	EUN KO	Cole Information

443 S WESTMORELAND AVE

Year	Uses	Source
2000	YOUNG NAM	Cole Information

444 S WESTMORELAND AVE

Year	Uses	Source
2020	SB SURFACING	EDR Digital Archive
	FARMERS INSURANCE	EDR Digital Archive
	GUIOK CORP	EDR Digital Archive
	HANI	EDR Digital Archive
	GRACE FOOT MASSAGE	EDR Digital Archive
	TOMMY CHURCHWELL	EDR Digital Archive
2014	KIM DUK JAE INSURANCE AGENCY	Cole Information
	HANI	Cole Information
	GRACE FOOT MASSAGE	Cole Information
	FARMERS INSURANCE GROUP	Cole Information
	TOM JUNG SECURITY INC	Cole Information
2010	HALO INK & PRINTING	Cole Information
	FARMERS INSURANCE	Cole Information
	ADVANCED DYNAMIC SOLUTIONS INC	Cole Information
	CITY TIME TOURS USA	Cole Information
	HANI	Cole Information
	MEGA WORLD 21 INC	Cole Information
	JAE DUK KIM INSURANCE	Cole Information
	CHUNG MICHAEL	Cole Information
	TOM JUNG SECURITY INC	Cole Information
	MYUNG IN HEALING CTR	Cole Information

FINDINGS

Year	Uses	Source
2005	MIRU HEALTH CLINIC	Cole Information
	SENSE COSMETICS	Cole Information
	MIRU ORIENTAL HEALTH CARE	Cole Information
	GENEXVISION	Cole Information
	SHIN ACUPUNCTURE CLINIC	Cole Information
	QUICK QUICK CO	Cole Information
	MK PRINTING	Cole Information
	WIZWA INC	Cole Information
1995	SIGUENZA, JOSE JR	Cole Information

478 S WESTMORELAND AVE

Year	Uses	Source
2000	OCCUPANT UNKNOWN	Cole Information

500 S WESTMORELAND AVE

Year	Uses	Source
2020	PRANA GROWTH FUND 1 LP	EDR Digital Archive
	CHRIS MAYFIELD	EDR Digital Archive
	JUSTIN LONGERBEAM	EDR Digital Archive
	ENMA MAGALLANES	EDR Digital Archive
	ANNA CANO	EDR Digital Archive
	LEOPOLDO URIAS	EDR Digital Archive
	ALANAH JOSEPH	EDR Digital Archive
	LUCIA VICUNA	EDR Digital Archive
	CINTHIA RODRIGUEZ	EDR Digital Archive
	SOLEDAD ARIAS	EDR Digital Archive
	ABDON DELGADO	EDR Digital Archive
	ISABEL VAZQUEZ	EDR Digital Archive
	BERENICE VAZQUEZ	EDR Digital Archive
	CELIA VAZQUEZ	EDR Digital Archive
	JENNIFER RIPALDA	EDR Digital Archive
	WILMA BENTON	EDR Digital Archive
	ANA VALDIVESO	EDR Digital Archive
2014	BENIGNO APARICIO	Cole Information

FINDINGS

Year	Uses	Source
2014	JOSHUA FRANCO	Cole Information
	CHRIS MAYFIELD	Cole Information
	CARMELA SANCHEZ-MORALES	Cole Information
	CHRISTINA GARCIA	Cole Information
	CINTHIA RODRIGUEZ	Cole Information
	SUSAN STEWART	Cole Information
	LUCIA VICUNA	Cole Information
	SOLEDAD ARIAS	Cole Information
	ENMA GASPARICO	Cole Information
	RUI KONG	Cole Information
	JESUS TINOCO	Cole Information
	MARIA URBINA	Cole Information
	MARIA VALDIVIESO	Cole Information
	JAKS MAGALLANES	Cole Information
	POTA TSENG	Cole Information
	NOEMI RIPALDA	Cole Information
	ISABEL VAZQUEZ	Cole Information
	RANDOLPH CHANTI	Cole Information
	EVANGELINA CORTEZ	Cole Information
	PEDRO JIMENEZ	Cole Information
	IGNACIO LUCAS	Cole Information
	BRIAN MO	Cole Information
	RICHARD PALMER	Cole Information
	RHONDA PHILLIPS	Cole Information
	WILMA BENTON	Cole Information
	FILIBERTO JUSTO	Cole Information
	ANA VALDIVESO	Cole Information
2010	BENIGNO APARICIO	Cole Information
	CHRIS MAYFIELD	Cole Information
	ROGER JONES	Cole Information
	CELINA BODDEN	Cole Information
	JOSHUA FRANCO	Cole Information

FINDINGS

Year	Uses	Source
2010	SUSAN STEWART	Cole Information
	LUCIA VICUNA	Cole Information
	CINTHIA RODRIGUEZ	Cole Information
	SOLEDAD ARIAS	Cole Information
	CARLOS MORA	Cole Information
	WILLIAM KELLY	Cole Information
	JESUS TINOCO	Cole Information
	ENMA GASPARICO	Cole Information
	ELIZABETH JIMENEZ	Cole Information
	ELENA BALTAZAR	Cole Information
	ERIN FAIR	Cole Information
	JAKS MAGALLANES	Cole Information
	BLAS MARQUEZ	Cole Information
	TERRY WANG	Cole Information
	AURORA CORTEZ	Cole Information
	CRISTINA PEREZ	Cole Information
	WALTER NAVAS	Cole Information
	MIRIAM JACINTO	Cole Information
	VIRGILIO BOLANOS	Cole Information
	JORGE MARTINEZ	Cole Information
	KURTIS SWAINE	Cole Information
	NOEMI RIPALDA	Cole Information
	ERIK REYES	Cole Information
	IGNACIO LUCAS	Cole Information
	KRISTOPHER JONES	Cole Information
	PEDRO JIMENEZ	Cole Information
	ANTONIO SANTIAGO	Cole Information
	RONNIE KIBODEAUX	Cole Information
	WILMA BENTON	Cole Information
	MANUEL ALCANTARA	Cole Information
	ELENI VALASIS	Cole Information
	ANA VALDIVESO	Cole Information

FINDINGS

Year	Uses	Source
2010	LINDA DAVIS	Cole Information
2005	BENIGNO APARICIO	Cole Information
	DAVID ECHEVERRIA	Cole Information
	RICARDO PINEDA	Cole Information
	JOSE MORENO	Cole Information
	OSCAR MIRANDA	Cole Information
	JAMES HOLIEWAY	Cole Information
	MARIO PORTILLO	Cole Information
	YANIRA BARRIENTOS	Cole Information
	SOLEDAD ARIAS	Cole Information
	C VELA	Cole Information
	WILLIAM KELLY	Cole Information
	KELLY HERNANDEZ	Cole Information
	JESUS TINOCO	Cole Information
	MELBA GALINDO	Cole Information
	ENMA GASPARICO	Cole Information
	DEL GONZALEZ	Cole Information
	ALTON CLAYTON	Cole Information
	ELENA BALTAZAR	Cole Information
	BLAS MARQUEZ	Cole Information
	MICHAEL MILLER	Cole Information
	SILVIA SEQUEN	Cole Information
	KI PARK	Cole Information
	WALTER NAVAS	Cole Information
	NOEMI RIPALDA	Cole Information
	CLAUDIA LOPEZ	Cole Information
	ERIK REYES	Cole Information
	IGNACIO LUCAS	Cole Information
	LORELEI JONES	Cole Information
	MELISA MARROQUIN	Cole Information
	WILMA BENTON	Cole Information
	MANUEL AYALA	Cole Information

FINDINGS

Year	Uses	Source
2005	WALI MUHAMMAD	Cole Information
	JEFF HOHIMER	Cole Information
2000	JESUS TINOCO	Cole Information
	ALICE ADAMS	Cole Information
	KI PARK	Cole Information
	CRAIG STONEHAM	Cole Information
	NOEMI RIPALDA	Cole Information
	JORGE ALCANTARA	Cole Information
	EVELYN ROMERO	Cole Information
	JOSE AGUILAR	Cole Information
	DANIEL BIEZONSKY	Cole Information
	KRISHNA BISHOP	Cole Information
	WALI MUHAMMAD	Cole Information
	JEFF HOHIMER	Cole Information
	K BOWMAN	Cole Information
	BENIGNO APARICIO	Cole Information
	R RUFFIN	Cole Information
	A RICE	Cole Information
	ELENA CASTELLANO	Cole Information
	JOSEPH JOSEPH	Cole Information
	V HERNANDEZ	Cole Information
	MARIO PORTILLO	Cole Information
	WILLIAM KELLY	Cole Information
1995	STUDIO WEST PHOTOGRAPHY	Cole Information
	PANTOJA, ROGELIO	Cole Information
	MENJIVAR, MARIA	Cole Information
	CEDILLOS, BLANCA	Cole Information
	OLIVEROS, JORGE	Cole Information
	VAZQUEZ, ALFREDO	Cole Information
	PENN, LEWIS	Cole Information
	MUHAMMAD, WALI F	Cole Information
	CALERO, IVAN	Cole Information

FINDINGS

Year	Uses	Source
1995	SHARP, TAMERA	Cole Information
	KELLY, WILLIAM M	Cole Information
1992	A STUDIO WEST	Cole Information
	STUDIO WEST PHOTO	Cole Information
	LANE, ARVO	Cole Information
	SINGH, NIRMAL	Cole Information
	MENIJAR, MARIA	Cole Information
	SIEPLER, JULIE	Cole Information
	STONE, MICHAEL	Cole Information
	OH, JI	Cole Information
	ROTTMAN, BENETTE	Cole Information
	SINGH, LAKHBIK	Cole Information

519 S WESTMORELAND AVE

Year	Uses	Source
2020	TYRONE NAPPER	EDR Digital Archive
	JOHN MALAMIS	EDR Digital Archive
	CINTHIA OVALLE	EDR Digital Archive
	SYLIM YOGISHANTI	EDR Digital Archive
2014	NORHAYATI ALWI	Cole Information
	ANA SANCHEZ	Cole Information
	MARGARITA SERMENO	Cole Information
	MARIA ASHILAR	Cole Information
	MARTHA FLORES	Cole Information
	ARDIS HOWELL	Cole Information
	BARBARA MARTINEZ	Cole Information
	JOHN MALAMIS	Cole Information
	ARCENIO CARRILLO	Cole Information
	FLOR HERNANDEZ	Cole Information
	JAIME BARRIOS	Cole Information
2010	NORHAYATI ALWI	Cole Information
	MARGARITA SERMENO	Cole Information
	MARIA ASHILAR	Cole Information

FINDINGS

Year	Uses	Source
2010	JEROME TUNKL	Cole Information
	JOSEPH NANKIN	Cole Information
	ASHLEY FLORES	Cole Information
	MARIA ANDRADE	Cole Information
	JAIME BARRIOS	Cole Information
	PERPETUAL HOME MED EQPT & SPLS	Cole Information
2005	MARGARITA SERMENO	Cole Information
	FLORALMA LUONG	Cole Information
	JEROME TUNKL	Cole Information
	JOE URIBE	Cole Information
	JOSEPH NANKIN	Cole Information
	DEBBIE SAUCIER	Cole Information
	DARNELL TANNER	Cole Information
	ROGELIO JUAREZ	Cole Information
	DORA ORTIZ	Cole Information
	JAIME BARRIOS	Cole Information
	MARLON FLORES	Cole Information
2000	ROWENA MABINI	Cole Information
	JEROME TUNKL	Cole Information
	L YACOBUCCI	Cole Information
	M SERMENO	Cole Information
	ARCENIO CARRILLO	Cole Information
1995	GUTIERREZ, A	Cole Information
	NUNEZ, ENRIQUE	Cole Information
	FABIANMARTINEZ, TOMAS	Cole Information
	SERMENO, M	Cole Information
	DELGADO, EDWIN	Cole Information
1992	BOLANOS, ANA E	Cole Information
	JACKSON, A	Cole Information

521 S WESTMORELAND AVE

Year	Uses	Source
2014	MARTHA VEGA	Cole Information

FINDINGS

523 S WESTMORELAND AVE

Year	Uses	Source
2020	SMOG DISTRIBUTION LLC	EDR Digital Archive
	DIEGO PALOMARES	EDR Digital Archive
	MARIANO CUERVO	EDR Digital Archive
	PATRICIA APARICIO	EDR Digital Archive
	FIDEL DELGADO	EDR Digital Archive
	RONALDO BORRAYO	EDR Digital Archive
	TAMRA TOWNSEND	EDR Digital Archive
	HONORINA DELGADO	EDR Digital Archive
	JAIME DELGADO	EDR Digital Archive
	WILLIAM HAWKINS	EDR Digital Archive
	JOSE LEMUS	EDR Digital Archive
	SHONE WINZER	EDR Digital Archive
	MARIELA LIRA	EDR Digital Archive
2014	JANICE GRANILLO	Cole Information
	ENDI ORDONEZ	Cole Information
	DIEGO PALOMARES	Cole Information
	MAX BELTRAN	Cole Information
	WAREN HILTON	Cole Information
	CARLA COMELLI	Cole Information
	AMALIA FIGUEROA	Cole Information
	TAMARA GRAY	Cole Information
	EULALIA LOPEZ	Cole Information
	BLAS MARQUEZ	Cole Information
	DONALD NEELY	Cole Information
	SYLVIA NEWKIRK	Cole Information
	TAMRA TOWNSEND	Cole Information
	SHERI BENJAMIN	Cole Information
	JUANITA VALDEZ	Cole Information
	MARVIN DELGADO	Cole Information
	WILLIAM HAWKINS	Cole Information
	JOSE LEMUS	Cole Information

FINDINGS

Year	Uses	Source
2014	JOSE MONTES	Cole Information
	ELIZABETH SAJDIL	Cole Information
	SARA CLIMACO	Cole Information
	NOE LOPEZ	Cole Information
	AUGUSTINE NJOKU	Cole Information
2010	SAND MAR PROPERTY MANAGEMENT	Cole Information
	A ADAMS	Cole Information
	C RAMIREZ	Cole Information
	A ROSIE	Cole Information
	ISIDRO ORTIZ	Cole Information
	FIDEL DELGADO	Cole Information
	SAMUEL LOPEZ	Cole Information
	MARIANO CUERVO	Cole Information
	SANDRA PENA	Cole Information
	FRANCISCO MARTINEZ	Cole Information
	SHAWNEE SLOAN	Cole Information
	WAREN HILTON	Cole Information
	EDWIN GUZMAN	Cole Information
	MAX BELTRAN	Cole Information
	RONALDO BORRAYO	Cole Information
	TAMRA TOWNSEND	Cole Information
	OFELIA DELGADO	Cole Information
	JAVIER DELGADO	Cole Information
	MARTHA GARCIA	Cole Information
	MARITZA LANDAVERDE	Cole Information
	JUANITA VALDEZ	Cole Information
	ROSA LOPEZ	Cole Information
	ROLANDO COBOS	Cole Information
	FLOR ALDANA	Cole Information
	GERMAN HERNANDEZ	Cole Information
	MARIO CASTELLANOS	Cole Information
	WILLIAM HAWKINS	Cole Information

FINDINGS

Year	Uses	Source
2010	TAMARA LEE	Cole Information
	JAKE DELEON	Cole Information
	GREGORY GAINES	Cole Information
	GERONIMO GONZALES	Cole Information
	PAULA NELSON	Cole Information
	MARIO RUIZ	Cole Information
	N GROSH	Cole Information
	NOE LOPEZ	Cole Information
2005	SAND MAR PROPERTY MANAGEMENT	Cole Information
	A ADAMS	Cole Information
	ELMER MARTINEZ	Cole Information
	HILDA VASQUEZFLORES	Cole Information
	M ILDERSLEEVE	Cole Information
	JOY RUFFINI	Cole Information
	LUIS ROJAS	Cole Information
	A ROSIE	Cole Information
	JAMES CANNON	Cole Information
	SANDRA PENA	Cole Information
	JOSEPH NANKIN	Cole Information
	ALEJANDRO FLORES	Cole Information
	SHAWNEE SLOAN	Cole Information
	TERESA VELAZCO	Cole Information
	EDWIN GUZMAN	Cole Information
	RAYMOND YOUNG	Cole Information
	REFUGIO PALOMARES	Cole Information
	GUSTAVO PORTILLO	Cole Information
	CLINTON HOLLAND	Cole Information
	KONIAT DENBERU	Cole Information
	PAMELA GARRARD	Cole Information
	FRANCISCO CASTENEDA	Cole Information
	VILMA VALDIVIESO	Cole Information
	MARIO CASTELLANOS	Cole Information

FINDINGS

Year	Uses	Source
2005	PATRICIA PARADA	Cole Information
	WILLIAM HAWKINS	Cole Information
	REINA DELACRUZ	Cole Information
	REFUGIO PALOMAES	Cole Information
	OSCAR JUAREZ	Cole Information
	TAMRA MARROQUIN	Cole Information
	JOSE MONGE	Cole Information
	BEATRIZ HERNANDEZ	Cole Information
	GREGORY GAINES	Cole Information
	GERONIMO GONZALES	Cole Information
	SARA CLIMACO	Cole Information
	N MCCARTY	Cole Information
	MARIO RUIZ	Cole Information
	NESLI RODRIGUEZ	Cole Information
	KENNETH THOMPSON	Cole Information
	RONALD JULIAN	Cole Information
	FREDDIE JONES	Cole Information
2000	A ROSIE	Cole Information
	C BRAYBOY	Cole Information
	SHAWNEE SLOAN	Cole Information
	ALEX SICHERMAN	Cole Information
	M KO	Cole Information
	SAMUEL ACOSTA	Cole Information
	YOUNG MOON	Cole Information
	RASHIDA HIGDON	Cole Information
	H OXLAJ	Cole Information
	EDNA THOMPSON	Cole Information
	FRANK RACELIS	Cole Information
	ARCHIE YOUNG	Cole Information
1995	SAND MAR PROPERTY MANAGEMENT	Cole Information
	VELASQUEZ, F C	Cole Information
	WILLIAMS, MATTHEW	Cole Information

FINDINGS

Year	Uses	Source
1995	BARNES, LARRY D	Cole Information
	MITCHELL, BRENDA	Cole Information
	RUFFIN, JOY	Cole Information
	MORALES, SOCORRO	Cole Information
	MINERO, HECTOR A	Cole Information
	THOMPSON, EDNA R	Cole Information
1992	SAND MAR PRPRTY MNG	Cole Information
	BELTRAN, MARIO	Cole Information
	ADAMS, ANNE	Cole Information
	CABEZAS, JUAN A	Cole Information
	ROBERTS, LLOYD E	Cole Information
	MEMIJE, SAMUEL	Cole Information
	BURNETT, C W	Cole Information
	MORALES, SOCORRO	Cole Information

525 S WESTMORELAND AVE

Year	Uses	Source
1995	OCCUPANT UNKNOWNN	Cole Information

533 S WESTMORELAND AVE

Year	Uses	Source
2020	PATRICIA REAGAN	EDR Digital Archive
	GAY HILL	EDR Digital Archive
	ELLIUT HILL	EDR Digital Archive
	PRENTIS DAVIS	EDR Digital Archive
	PRISCILLA VELASQUEZ	EDR Digital Archive
	CHESTER HUIE	EDR Digital Archive
2014	JEAN VILLALBA	Cole Information
	GAY HILL	Cole Information
	C EDWARDS	Cole Information
	SONIA ASLANYAN	Cole Information
	PRENTIS DAVIS	Cole Information
	SARAH ELEBIARY	Cole Information
	URSULA JOHNSON	Cole Information

FINDINGS

Year	Uses	Source
2014	NICOLE PAVELIC	Cole Information
	PAUL WILSON	Cole Information
	RICHARD BONILLA	Cole Information
	ROBERT CROWN	Cole Information
	CHESTER HUIE	Cole Information
	BRADLEY OLSON	Cole Information
2010	C EDWARDS	Cole Information
	KIMBERLY GORDON	Cole Information
	JAYMIE BAILEY	Cole Information
	TISLAM ADAMS	Cole Information
	RICHAR DAVIS	Cole Information
	HYOHEE WOO	Cole Information
	MARIA SCHARDT	Cole Information
	RAYMOND ESPANA	Cole Information
	ELLIOT HILL	Cole Information
	URSULA JOHNSON	Cole Information
	CHESTER HUIE	Cole Information
	LYNDA BARNES	Cole Information
2005	ALBERTO ALVAREZ	Cole Information
	JOSEPH MILLER	Cole Information
	JOSEPH LISANTE	Cole Information
	TONY CHENG	Cole Information
	PHILIP BROOKS	Cole Information
	BYRON MCLAIN	Cole Information
	ALEJANDRO MUNOZ	Cole Information
	STEVE REA	Cole Information
	PENNI CLIFTON	Cole Information
	MARIA SCHARDT	Cole Information
	RAYMOND ESPANA	Cole Information
	SHANNON MUIR	Cole Information
	JESS STEVENSON	Cole Information
	ELLIOT HILL	Cole Information

FINDINGS

Year	Uses	Source
2005	DAVID LEE	Cole Information
	WILSENE ANDERSON	Cole Information
	URSULA JOHNSON	Cole Information
	CHESTER HUIE	Cole Information
	CHARLES WILLIS	Cole Information
	R PALOMO	Cole Information
	LYNDA BARNES	Cole Information
2000	GARY VOELKER	Cole Information
	BENNIE HERNANDEZ	Cole Information
	JOSEPH LISANTE	Cole Information
	EVERETT JACKSON	Cole Information
	C MONTGOMERY	Cole Information
	LADONNA WINFREE	Cole Information
	AMY MARTIN	Cole Information
	A ADAMS	Cole Information
	JESS STEVENSON	Cole Information
	WILLIAM HAMM	Cole Information
	CHESTER HUIE	Cole Information
	LYNDA BARNES	Cole Information
1995	YAMASHITA, R	Cole Information
	ADAMS, A	Cole Information
	SUSSMAN, ELMER	Cole Information
	MAYFIELD, ADA	Cole Information
	MOTVKA, J	Cole Information
	HAMM, WILLIAM D	Cole Information
1992	MOTYKA, J	Cole Information
	CORNELIO, VICTOR	Cole Information
	YOSHIOKA, LLOYD	Cole Information
	NEILSON, RICHARD	Cole Information

534 S WESTMORELAND AVE

Year	Uses	Source
2020	OLYMPIC BODY SHOP	EDR Digital Archive

FINDINGS

Year	Uses	Source
2020	ABRAHAM SHIN	EDR Digital Archive
	BYUNG SHIN	EDR Digital Archive
	JACOB SHIN	EDR Digital Archive
	LINDA SHIN	EDR Digital Archive
2014	METRO CHINESE EXPRESS	Cole Information
	METRO MKT	Cole Information
	KANG SEO MYUN OAK	Cole Information
2010	METRO MARKET	Cole Information
	METRO CHINESE EXPRESS	Cole Information
	KANG SEO MYUN OAK	Cole Information
2005	METRO MARKET	Cole Information
	METRO CHINESE EXPRESS	Cole Information
	OLYMPIC BODY SHOP	Cole Information
2000	KEUM JI	Cole Information
1995	SHIN, BYUNG M	Cole Information
	OLYMPIC BODY SHOP	Cole Information

545 S WESTMORELAND AVE

Year	Uses	Source
2000	KANG MOON	Cole Information

600 S WESTMORELAND AVE

Year	Uses	Source
2014	KYONGHO KIM	Cole Information
2010	KYONGHO KIM	Cole Information

601 S WESTMORELAND AVE

Year	Uses	Source
2020	PELLA CHRISTINA	EDR Digital Archive
	FELDKAMP IV IRVING M MD	EDR Digital Archive
	LEE SOO HYUN S MSN	EDR Digital Archive
	FPA WOMEN'S HEALTH	EDR Digital Archive
	CANDICE VAN	EDR Digital Archive
	BRE YANAH	EDR Digital Archive

FINDINGS

Year	Uses	Source
2014	ALLRED EDWARD C MD	Cole Information
	FAMILY PLANNING ASSOCIATES	Cole Information
	ABORTION AID MEDICAL CLINIC	Cole Information
2010	ABORTION AID MEDICAL CLINIC	Cole Information
	FEMINIST WOMENS HEALTH CTR	Cole Information
	FAMILY PLANNING ASSOC MED GRP	Cole Information
	FAMILY PLANNING ASSOC MEDICAL	Cole Information
1995	FAMILY PLANNING ASSOC	Cole Information
	FAMILY PLANNING ASSOC MED GRP	Cole Information
1992	ALLRED EDWARD C MD	Cole Information
	FEMINIST WMNS CNTR	Cole Information
	ALLRED, EDWARD C	Cole Information

609 S WESTMORELAND AVE

Year	Uses	Source
2020	PINE CONSTRUCTION	EDR Digital Archive
	KIDSBEL INC	EDR Digital Archive
2010	PINE CONSTRUCTION	Cole Information
	S Y PACIFIC CORP	Cole Information
	MONAD ARCHITECTURE DESIGN	Cole Information
	GYU GA RESTAURANT	Cole Information
	JOA ENTERTAINMENT INC	Cole Information
2005	ELISE ACADEMY	Cole Information
	FLYING CARPET LLC	Cole Information
	P & G ADVERTISING	Cole Information
2000	JE YANG	Cole Information
1995	BEVERLY HILLS HEALTH CTR	Cole Information
1992	MAZZA STEVEN L ATTY	Cole Information

616 S WESTMORELAND AVE

Year	Uses	Source
2020	CGN FOUNDATION	EDR Digital Archive
	CGN TV	EDR Digital Archive
	ONNURI FOUNDATION	EDR Digital Archive

FINDINGS

Year	Uses	Source
2020	REFINED MGMT INC	EDR Digital Archive
	TYRANNUS INTERNATIONAL MNSTRY	EDR Digital Archive

621 S WESTMORELAND AVE

Year	Uses	Source
2020	GOLDEN BULL INC	EDR Digital Archive
	FULLER INSURANCE	EDR Digital Archive
	AAGLA-APARTMENT ASSN	EDR Digital Archive
	APARTMENT ASSOCIATION-LOS	EDR Digital Archive
	APARTMENT ASSN OF GREATER LA	EDR Digital Archive
	JARVIS HOWARD TAXPAYERS FONDTN	EDR Digital Archive
	HOWARD JARVIS TAXPAYERS ASSN	EDR Digital Archive
	RFP FINANCIAL SVC	EDR Digital Archive
	TOUCEDA HOUSTON LAW OFFICES	EDR Digital Archive
	KAPLANIS & GRIMM	EDR Digital Archive
2014	TOUCEDA HOUSTON LAW OFFICES OF THE	Cole Information
	JARVIS HOWARD TAXPAYERS ASSOCIATION	Cole Information
	KAPLANIS PETER J KAPLANIS & GRIMM	Cole Information
	HOWARD JARVIS TAXPAYERS ASSN	Cole Information
	APARTMENT ASSOCIATON OF GREATER LOS	Cole Information
	GRIMM TREVOR A KAPLANIS & GRIMM	Cole Information
	JARVIS HOWARD TAXPAYERS FOUNDATION	Cole Information
	HJTA	Cole Information
2010	APARTMENT ASSN OF LOS ANGELES	Cole Information
	JARVIS HOWARD TAXPAYERS FONDTN	Cole Information
	HOUSTON TOUCEDA LAW OFFICES	Cole Information
	AAGLAAPARTMENT ASSN	Cole Information
	HOWARD JARVIS TAXPAYERS ASSN	Cole Information
	APARTMENT ASSOCIATIONGREATER	Cole Information
	KAPLANIS & GRIMM	Cole Information
2005	TOUCEDA HOUSTON LAW OFFICES OF THE	Cole Information

FINDINGS

Year	Uses	Source
2005	GOLDEN BULL INC	Cole Information
	APT AGE	Cole Information
	HOWARD JARVIS TAXPAYERS ASSN	Cole Information
	HJTA	Cole Information
	LAW OFFICE OF E HOUSTON TCD	Cole Information
	KAPLANIS & GRIMM	Cole Information
2000	P TOUCEDA	Cole Information
1995	APARTMENT ASSN OF GREATER LA	Cole Information
	APARTMENT ASSOCIATION OF LA	Cole Information
	E HOUSTON TOUCEDA	Cole Information
	PETER J KAPLANIS	Cole Information
	ROBERT P WEISS LAW OFFICES	Cole Information
	KAPLANIS & GRIMM	Cole Information
	HOWARD JARVIS TAX PAYERS ASSN	Cole Information
1992	JARVIS H TAXPAYERS	Cole Information
	WEISS ROBERT P LAW	Cole Information
	APARTMENT AGE MGZN	Cole Information
	APARTMENT ASSN	Cole Information
	KAPLANIS PETER ATTY	Cole Information
	C T R M	Cole Information

S WESTMORELAND AVE STE 200

621 S WESTMORELAND AVE STE 200

Year	Uses	Source
2020	APRIL GRIMM	EDR Digital Archive
	TREVOR GRIMM	EDR Digital Archive

VIRGIL

520 VIRGIL

Year	Uses	Source
1986	NICODEMO ANGELO T KOTKIN BERNARD & CO CPAS	Pacific Bell
1971	Alsw eet R A Fortune & Alsw eet	Pacific Telephone

FINDINGS

Year	*Uses*	*Source*
1971	American Medicare Foundation	Pacific Telephone
	American Medicare Foundation	Pacific Telephone
	Cain & Weiner collectns	Pacific Telephone
	Caine Sidney C Caine & Weiner collectns	Pacific Telephone
	CAINE & WEINER collectns	Pacific Telephone
	California Field Iron Workers Trust Funds	Pacific Telephone
	Carpenters Health & Welfare Trust	Pacific Telephone
	Carpenters Joint Apprenticeship Committee Fund For So California	Pacific Telephone
	Carpenters Pension Trust	Pacific Telephone
	Carpenters Trust	Pacific Telephone
	Cement Masons So California Health & Welfare Fund	Pacific Telephone
	Choate William E	Pacific Telephone
	Comprehensive Financial Planning Inc	Pacific Telephone
	Cornell M A & Co	Pacific Telephone
	Dill Frank C pub acct	Pacific Telephone
	Fortune & Alsw eet	Pacific Telephone
	Frejiach Ken A Kafco & Associates	Pacific Telephone
	Geffner Leo atty	Pacific Telephone
	Geffner & Satzman attys	Pacific Telephone
	Hack Phillip S Segal Martin E Company Consultants	Pacific Telephone
	Haveson & Balsam	Pacific Telephone
	Hess Gilbert	Pacific Telephone
	JENSEN C ALLEN CO ins consltnts	Pacific Telephone
	Kafco & Associates ins consltnts	Pacific Telephone
	Kotkin Bernard Kotkin Bernard & Co CPAs	Pacific Telephone
	Kotkin Bernard & Co CPAs	Pacific Telephone
	Laborers District Council Of Southern California	Pacific Telephone
	Laborers Internatl Union Of North America	Pacific Telephone
	NATIONAL LIFE INS CO OF VERMONT General Agencies	Pacific Telephone
	The Cappel Agcy	Pacific Telephone

FINDINGS

Year	Uses	Source
1971	Pac Financial Planning	Pacific Telephone
	Posnak Bruce atsy	Pacific Telephone
	Satzman Barry atty	Pacific Telephone
	SEGAL MARTIN E COMPANY CONSULTANTS	Pacific Telephone
	So California Dist Council Of Laborers	Pacific Telephone
	Tax Publishers	Pacific Telephone
1967	American Medicare Foundation	Pacific Telephone
	California Field Iron Workers Trust Funds	Pacific Telephone
	Cappel Agcy Natl Life of Vermont	Pacific Telephone
	Carpenters Health & Welfare Trust	Pacific Telephone
	Carpenters Joint Apprenticeship Committee Fund	Pacific Telephone
	Carpenters Joint Apprenticeship Committee Fund for So California	Pacific Telephone
	Carpenters Pension Trust	Pacific Telephone
	Carpenters Trust	Pacific Telephone
	Cement Masons So California Health & Welfare Fund	Pacific Telephone
	Cement Masons Trusts Field Ofc	Pacific Telephone
	CORNELL M A & CO	Pacific Telephone
	Health Plan Consultants	Pacific Telephone
	Joint Dryw all Training Committee	Pacific Telephone
	Laborers Internatl Union of North America	Pacific Telephone
	NATIONAL LIFE INS CO OF VERMONT	Pacific Telephone
	General Agencies The Cappel Agcy	Pacific Telephone
	OPERATING ENGINEERS HEALTH & WELFARE FUND	Pacific Telephone
	Operating Engineers Trusts Field Ofc	Pacific Telephone
	Operating Engineers Vacation Holiday Savings Trust	Pacific Telephone
	Pacific Health Plan	Pacific Telephone
	Shecter Geo O hosp consltnt	Pacific Telephone
1962	Allen John W Equitable Life Ins Co of Iow a	Pacific Telephone
	American Automobile Ins Co	Pacific Telephone

Year	Uses	Source
1962	AMERICAN INS CO	Pacific Telephone
	Associated Indemnity Corp	Pacific Telephone
	Equitable Life Ins Co of Iowa	Pacific Telephone
	Hoghe Russell L spcl rep Equitable Life Ins Co of Iowa	Pacific Telephone
	NATIONAL LIFE INS CO OF VERMONT	Pacific Telephone
	Stoessel Agency	Pacific Telephone
	Reilly Neal T genl agt Equitable Life Ins Co of Iowa	Pacific Telephone
	SCOTT WETZEL CO INS ADJSTERS	Pacific Telephone
	Stoessel James Natl Life Ins Co of Vermont	Pacific Telephone
	WETZEL SCOTT CO INS ADJUSTERS	Pacific Telephone

VIRGIL AV LOLA

515 VIRGIL AV LOLA

Year	Uses	Source
1942	ANDREWS Lixbeth wid Harry	Los Angeles Directory Co.

VIRGIL AVE

417 VIRGIL AVE

Year	Uses	Source
1958	Anderson S H	Pacific Telephone
1942	ANDERSON Saml H Isabella H	Los Angeles Directory Co.
1937	ANDERSON Saml H supt of equip P E	Los Angeles Directory Co.
	THOMPSON Ada wid W P	Los Angeles Directory Co.
1933	ANDERSON Saml H Isabella H supt power & equip P E	Los Angeles Directory Co.
1929	ANDERSON Saml H Isabelle supt power and equip P E	Los Angeles Directory Co.

418 VIRGIL AVE

Year	Uses	Source
2000	XXXX	Haines & Company
1976	Beeney Alix	Pacific Telephone
	Beeney Craig W	Pacific Telephone

Year	Uses	Source
1976	OBrien Michael	Pacific Telephone
1951	S Virgl Av Campbell Irmalee	Pacific Telephone & Telegraph Co.
	S Virgl Av Campbell Irmalee r	Pacific Telephone & Telegraph Co.
1942	GORDON Lida w id R J	Los Angeles Directory Co.
1937	OTT Richd Adele bldr	Los Angeles Directory Co.
1933	LONG Lena	Los Angeles Directory Co.
	Ott Adele P	Los Angeles Directory Co.
	OTT Richd	Los Angeles Directory Co.
1929	Parker Adele Mrs	Los Angeles Directory Co.

424 VIRGIL AVE

Year	Uses	Source
2006	AGOPIANRose	Haines Company, Inc.
2000	AGOPIAN Michael	Haines & Company
1990	AGOPIAN MICHAEL W	Pacific Bell
1986	AGOPIAN MICHAEL W	Pacific Bell
1981	SIMMERS JOHN A	Pacific Telephone
1976	Simmers John A	Pacific Telephone
1967	Simmers John A	Pacific Telephone
1962	Simmers John A	Pacific Telephone
1958	Simmers John A	Pacific Telephone
1951	S Virgl Av Simmers John A r	Pacific Telephone & Telegraph Co.
1942	Simmers John A Alyce John A Simmers & Co	Los Angeles Directory Co.
1937	Simmers John A Alyce pub act	Los Angeles Directory Co.
1933	Simmers John A Alyce pub acct	Los Angeles Directory Co.
1929	Simmers John A Alyca Simmers & Adsit h	Los Angeles Directory Co.
1924	Simmers John A Simmers Mills & Adsit h	Los Angeles Directory Co.

425 VIRGIL AVE

Year	Uses	Source
2000	XXXX	Haines & Company
1967	Aten Robt G	Pacific Telephone
1962	Aten Robt G	Pacific Telephone

FINDINGS

Year	Uses	Source
1962	Hopkins Evelyn	Pacific Telephone
1958	Aten Robt G	Pacific Telephone
	Hopkins Evelyn	Pacific Telephone
1951	S Virgl Av Aten Robt G r	Pacific Telephone & Telegraph Co.
	S Virgl Av Hopkins Evelyn r	Pacific Telephone & Telegraph Co.
1942	Hopkins Cary N Evelyn J phys	Los Angeles Directory Co.
	HOPKINS Evelyn J	Los Angeles Directory Co.
1929	AUSMAN CLEMENT W Reporter L A Examiner	Los Angeles Directory Co.
	Hopkins Cary N oculist	Los Angeles Directory Co.
1924	r	Los Angeles Directory Co.

426 VIRGIL AVE

Year	Uses	Source
2000	XXXX	Haines & Company

429 VIRGIL AVE

Year	Uses	Source
2000	XXXX	Haines & Company
1962	Haynes Marguerite M	Pacific Telephone
1958	Haynes Marguerite M	Pacific Telephone
1951	S Virgl Av Haynes Marguerite M r	Pacific Telephone & Telegraph Co.
	S Virgl Jenkins E C Col r	Pacific Telephone & Telegraph Co.
1942	Thompson Ada w id W P	Los Angeles Directory Co.
1937	Duffin Kath nurse	Los Angeles Directory Co.
	Gaustad Vioet L Mrs	Los Angeles Directory Co.
1933	Dryden Helen B Mrs	Los Angeles Directory Co.
	Gaustad Violet L	Los Angeles Directory Co.
	THOMPSON Ada Mrs	Los Angeles Directory Co.
1929	Dryden Helen B Mrs	Los Angeles Directory Co.
	THOMPSON Ada D Mrs r	Los Angeles Directory Co.
1924	r	Los Angeles Directory Co.

FINDINGS

430 VIRGIL AVE

Year	Uses	Source
2000	COUSSINET Violet	Haines & Company
1951	S Virgl Av Smith R C Mrs r	Pacific Telephone & Telegraph Co.
1942	SMITH Rollin C Florence B office	Los Angeles Directory Co.
1937	BOYD Eliz E	Los Angeles Directory Co.
	SMITH Rollin C Florence B	Los Angeles Directory Co.
	SMITH Watson B	Los Angeles Directory Co.
1933	COULTER Olive M Mrs	Los Angeles Directory Co.
	SMITH Chas B	Los Angeles Directory Co.
1929	SMITH Chas B r	Los Angeles Directory Co.
	SMITH Rollin C Florence sec treas Geo E Maier Co inv	Los Angeles Directory Co.
	h	Los Angeles Directory Co.
1924	JOHNSON Theodora maid	Los Angeles Directory Co.
	SMITH Rollin C treas Van Nuys Finance Corp Van Nuys h	Los Angeles Directory Co.

432 VIRGIL AVE

Year	Uses	Source
2000	KIM Ok	Haines & Company
1990	KIM OK	Pacific Bell

433 VIRGIL AVE

Year	Uses	Source
2000	XXXX	Haines & Company
1990	HAN YEON SOOK	Pacific Bell

435 VIRGIL AVE

Year	Uses	Source
2006	APARTMENTS	Haines Company, Inc.
	ABESAMIS	Haines Company, Inc.
	Bernardino	Haines Company, Inc.
	AGUILAR David	Haines Company, Inc.
	BEAUCHAMP AJmee	Haines Company, Inc.
	BUMUUTSEREN	Haines Company, Inc.

FINDINGS

Year	Uses	Source
2006	Oyunkhuu	Haines Company, Inc.
	e BUSTAMANTE	Haines Company, Inc.
	Federico	Haines Company, Inc.
	CABREZAJuleleta	Haines Company, Inc.
	CANTU Jennifer	Haines Company, Inc.
	CHANG Sang Ye	Haines Company, Inc.
	CHOE Chom Sun	Haines Company, Inc.
	CHUL Hee	Haines Company, Inc.
	DATU Virgil	Haines Company, Inc.
	DAVID Hennosa	Haines Company, Inc.
	DEGUZMAN	Haines Company, Inc.
	Reynaldo	Haines Company, Inc.
	ODELACRUZ Cesar	Haines Company, Inc.
	DEVITT Vitoria	Haines Company, Inc.
	DIMSON Dorlna	Haines Company, Inc.
	DIONISIO Irene	Haines Company, Inc.
	DIWA Rebecca	Haines Company, Inc.
	EVANGELISTA	Haines Company, Inc.
	Grace	Haines Company, Inc.
	o FARAGAmgad	Haines Company, Inc.
	FELICIANO Beatice	Haines Company, Inc.
	GONZALEZVIcente	Haines Company, Inc.
	GOODMAN James	Haines Company, Inc.
	GRAGGAlfred	Haines Company, Inc.
	HANN Won Ku	Haines Company, Inc.
	HANN Won Ku	Haines Company, Inc.
	HARYoung A	Haines Company, Inc.
	HEEJu	Haines Company, Inc.
	HUI Chun	Haines Company, Inc.
	HWANGHae	Haines Company, Inc.
	e JAHarrioht	Haines Company, Inc.
	JEONG NIcole	Haines Company, Inc.

FINDINGS

Year	Uses	Source
2006	JOHNSON Dennis	Haines Company, Inc.
	JUNGJee	Haines Company, Inc.
	KIGIS Victor	Haines Company, Inc.
	KIM Duk Jae	Haines Company, Inc.
	o KIM Hui C 213 736 S	Haines Company, Inc.
	KIM Ki Tae	Haines Company, Inc.
	o KIM Kyu Ho	Haines Company, Inc.
	e KIM Ok	Haines Company, Inc.
	KIM Yongj lln	Haines Company, Inc.
	KITSINIANSarkis	Haines Company, Inc.
	KO Linda	Haines Company, Inc.
	LECLAIRHenry	Haines Company, Inc.
	LEE Hw a	Haines Company, Inc.
	LEE Jae Young	Haines Company, Inc.
	LEE Jonghw a	Haines Company, Inc.
	a LEE Sang Hyung	Haines Company, Inc.
	e MABBAYAD Archie	Haines Company, Inc.
	a MIN Song Young	Haines Company, Inc.
	e MIN Sun	Haines Company, Inc.
	o MIRABUENO Maria	Haines Company, Inc.
	MORLEY Veronica	Haines Company, Inc.
	o MOTAMEDI Farideh	Haines Company, Inc.
	NAKAGAWA	Haines Company, Inc.
	Chlharu	Haines Company, Inc.
	NGAMSANGA	Haines Company, Inc.
	Chanit	Haines Company, Inc.
	NOBLE German	Haines Company, Inc.
	NOEAmy	Haines Company, Inc.
	OH Yun Hw an	Haines Company, Inc.
	ORELLANA Alma	Haines Company, Inc.
	a PANGILINAN Robert	Haines Company, Inc.
	PARK Im Sun	Haines Company, Inc.

FINDINGS

Year	Uses	Source
2006	o PARK Kw ang Ki	Haines Company, Inc.
	PARKYong	Haines Company, Inc.
	PENEZ Michelle	Haines Company, Inc.
	e PRIETOMariano	Haines Company, Inc.
	o RONDON	Haines Company, Inc.
	Magdalena	Haines Company, Inc.
	ROSARIO Rommel	Haines Company, Inc.
	Felix	Haines Company, Inc.
	SARTE Marlene S	Haines Company, Inc.
	SHIN Grace Eun	Haines Company, Inc.
	SILVA Edna	Haines Company, Inc.
	SONG Young	Haines Company, Inc.
	STJULIEN Suncha	Haines Company, Inc.
	SUH David Sunduk	Haines Company, Inc.
	SYCAMORE Jusdn	Haines Company, Inc.
	TU 8 SLUWAN	Haines Company, Inc.
	Natlada	Haines Company, Inc.
	VICTA Nepo	Haines Company, Inc.
	WAGNER Mark	Haines Company, Inc.
	YEN Kok	Haines Company, Inc.
	YOON Jae	Haines Company, Inc.
2000	APARTMENTS	Haines & Company
	AGUILAR Emiliana	Haines & Company
	AHN Dong Hyun	Haines & Company
	AHN Soojin	Haines & Company
	AHN Won Soon	Haines & Company
	BELLAFLOR Esperanza	Haines & Company
	CHOE Chom Sun	Haines & Company
	CHOI Grace B	Haines & Company
	VIRGIL AV S 90020 CONT CHOWDHURY Shyamal R	Haines & Company
	CHOWDHURY Shyamal R	Haines & Company
	DELIVA Leslie	Haines & Company

FINDINGS

Year	*Uses*	*Source*
2000	DIONISIO Irene	Haines & Company
	HAN Jung H	Haines & Company
	HAR T	Haines & Company
	HONG Louis	Haines & Company
	HWANG Hae Sook	Haines & Company
	KIM Choon Cha	Haines & Company
	KIM Eunice	Haines & Company
	KIM Kyong Un	Haines & Company
	KIM Kyu Ho	Haines & Company
	KIM S C	Haines & Company
	KIM Shin	Haines & Company
	KIM Shin	Haines & Company
	KIM Sunny	Haines & Company
	LARA Humberto M	Haines & Company
	LEE Chul H	Haines & Company
	LEE Hw a	Haines & Company
	LEE Jae Young	Haines & Company
	LEE Sang	Haines & Company
	MAH Jung S	Haines & Company
	MIN Linda K	Haines & Company
	MIRABUENO Maria P	Haines & Company
	MOTAMEDI Farideh	Haines & Company
	NAKAGAWA Chiharu	Haines & Company
	NICOLAS Cesar G	Haines & Company
	OH Yun Hw an	Haines & Company
	PARK Yoon Hui	Haines & Company
	RONDON M	Haines & Company
	ROSARIO Rommel Felix	Haines & Company
	SUNG Ku Kim	Haines & Company
	WOO Shin Ho	Haines & Company
1990	AGUILAR EMILIANA	Pacific Bell
	AN BYUNG CHUN	Pacific Bell

FINDINGS

Year	*Uses*	*Source*
1990	CARRANZA Q	Pacific Bell
	CHANG SAEJUNG	Pacific Bell
	DOUGHERTY ANN M	Pacific Bell
	FUGIYAMA FUKUHIDE	Pacific Bell
	GONZLAES GENNIE	Pacific Bell
	HAR T	Pacific Bell
	HWANG HAE SOOK	Pacific Bell
	HWANG YONG	Pacific Bell
	JEONG SUK JU	Pacific Bell
	KANG HOWARD T	Pacific Bell
	KIM BYUNG YUL	Pacific Bell
	KIM CHENG RYE	Pacific Bell
	KIM JEANNIE	Pacific Bell
	KIM JEANNIE HYUN	Pacific Bell
	KIM KYU HO	Pacific Bell
	KIM SA MOK	Pacific Bell
	KIM SUNNY	Pacific Bell
	KIM YOOJOONG	Pacific Bell
	KUR ZUI	Pacific Bell
	LEE CHONG	Pacific Bell
	LEE JAE YOUNG	Pacific Bell
	LEE SANG HUN	Pacific Bell
	MAH JUNG S	Pacific Bell
	MOTAMEDI FARIDEH	Pacific Bell
	NAKAGAWA CHIHARU	Pacific Bell
	OH YUN HWAN	Pacific Bell
	PEREZ MARIA	Pacific Bell
	PETRISOR GREGORY C	Pacific Bell
	SHIN CHUL	Pacific Bell
	SHIN SUNG KYUN	Pacific Bell
	SHIN WUNJE	Pacific Bell
	TRINIDAD JESUSA	Pacific Bell

FINDINGS

Year	Uses	Source
1990	WON JAE HEE	Pacific Bell
	YAMAMOTO RYUICH	Pacific Bell
	YI KUM CHUN	Pacific Bell
	YOO JANGHEE	Pacific Bell
	YU CHANG Y	Pacific Bell
1986	KAR FUNG CO LTD	Pacific Bell
1951	S Virgl Av Miller Guy H Mrs r	Pacific Telephone & Telegraph Co.
1942	Gillette Ella L clk	Los Angeles Directory Co.
	HAMILTON Edgar S Slsmn Fitzgerald Eng Constr Co	Los Angeles Directory Co.
	MILLER Guy H Mabel E drugs	Los Angeles Directory Co.
1937	CLINE Rita sten	Los Angeles Directory Co.
	KNAPP Nellie F wid H S	Los Angeles Directory Co.
	Mc CARTHY Leo J Loretta J	Los Angeles Directory Co.
	Mc CARTHY Leo J jr	Los Angeles Directory Co.
	STEIN Rita M sten Domestic Small Loan Brokers	Los Angeles Directory Co.
1933	DICKINSON Leonard clk	Los Angeles Directory Co.
	DICKINSON R L	Los Angeles Directory Co.
	VERNON Wm K dep collr U S Int Rev	Los Angeles Directory Co.

436 VIRGIL AVE

Year	Uses	Source
2000	COUSSINET Violet	Haines & Company
1958	Roscmann Ruby	Pacific Telephone
1951	S Virgl Av Roschmann Ruby r	Pacific Telephone & Telegraph Co.
1937	COULTER Olive M wid C W	Los Angeles Directory Co.
	NOBLE Chas C	Los Angeles Directory Co.
1933	NOBLE Chas C Virginia	Los Angeles Directory Co.
1929	COULTER Olive M Mrs	Los Angeles Directory Co.
	NOBLE Chas C Virginia	Los Angeles Directory Co.
1924	COULTER Olive M Mrs r	Los Angeles Directory Co.
	Nobel Chas C r	Los Angeles Directory Co.
	Nobel Emma V Mrs h	Los Angeles Directory Co.

FINDINGS

437 VIRGIL AVE

Year	Uses	Source
1942	Cherry Henry Cherry Bros	Los Angeles Directory Co.

442 VIRGIL AVE

Year	Uses	Source
1958	Blakslee Chas F	Pacific Telephone
1951	S Virgl Av Blakslee Chas F r	Pacific Telephone & Telegraph Co.
1942	Blakslee Chas F Marion office	Los Angeles Directory Co.
1937	Blakslee Chas F Marion	Los Angeles Directory Co.
	Blakslee Chas F jr	Los Angeles Directory Co.
	BOYD Christine	Los Angeles Directory Co.
1933	Blakslee Chas F Marion C office	Los Angeles Directory Co.
1929	v pres Geo E Maier Co	Los Angeles Directory Co.
	Blakslee Chas F Marion inv	Los Angeles Directory Co.

443 VIRGIL AVE

Year	Uses	Source
2000	XXXX	Haines & Company
1976	Williams Alex	Pacific Telephone
1951	S Virgl Fisher Wm	Pacific Telephone & Telegraph Co.
1942	Covert Alice H w id A	Los Angeles Directory Co.
	LEWIS Alva tel apr	Los Angeles Directory Co.
	Peabody Alice M bkpr Pub Library	Los Angeles Directory Co.
1937	Biddle Ernest clk	Los Angeles Directory Co.
	Humphreys Maude mlnr	Los Angeles Directory Co.
1933	Covert Alice H w id D A	Los Angeles Directory Co.
	Mc MAHAN Anna J Mrs	Los Angeles Directory Co.
1929	Covert Alice H w id D A	Los Angeles Directory Co.
	Guyot Reinhard archt	Los Angeles Directory Co.
	Mc COY Lon S office	Los Angeles Directory Co.
1924	Abadie Wallace F h	Los Angeles Directory Co.

FINDINGS

448 VIRGIL AVE

Year	Uses	Source
1937	Covert Alice H w id D	Los Angeles Directory Co.

480 VIRGIL AVE

Year	Uses	Source
1995	ENTENMANNS INC	Pacific Bell
	OROWEAT BANKING COMPANY	Pacific Bell
	OROWEAT BANKING COMPANY	Pacific Bell

485 VIRGIL AVE

Year	Uses	Source
1924	JONES T PAUL Agent Pacific Mutual Life Inc Co and Paschaff Jones Co h	Los Angeles Directory Co.

500 VIRGIL AVE

Year	Uses	Source
2006	LACOEMPLYS	Haines Company, Inc.
	ASSN INC	Haines Company, Inc.
	LACOEMPLYSS	Haines Company, Inc.
	ASSN INC S E I	Haines Company, Inc.
	LA COUNTY	Haines Company, Inc.
	S E I U LOCAL	Haines Company, Inc.
	SEIULCL 660 AFL	Haines Company, Inc.
	CIO LACOEMP	Haines Company, Inc.
	SERVICE	Haines Company, Inc.
	EMPLOYEES INTL	Haines Company, Inc.
	WORKFORCE	Haines Company, Inc.
	DEVELOPMENT	Haines Company, Inc.
	GROUP	Haines Company, Inc.
2000	CARPENTERS LCL	Haines & Company
	CONTRACT ADMIN COMMITTEE INC	Haines & Company
	DECARLO CONNOR & SELVO PRO CORP	Haines & Company
	DECARLO CONNOR & SELVO PRO CORP	Haines & Company
	DRYWALL IND CNTRCT	Haines & Company
	UNITD LABOR BANK FSB	Haines & Company

FINDINGS

Year	Uses	Source
1990	CARPENTERS HEALTH AND WELFARE TRUST FOR SO CALIF	Pacific Bell
	CARPENTERS LOCAL UNION NO 1052	Pacific Bell
	CARPENTERS LOCAL UNION 409	Pacific Bell
	CASABLANCA EXPRESS	Pacific Bell
	DE CARO JOHN T ATTY	Pacific Bell
	DRYWALL INDUSTRY CONTRACT ADMINISTRATION TRUST FUND	Pacific Bell
	HACK PHILLIP S SEGAL MARTIN E COMPANY CONSLTNTS	Pacific Bell
	SANTA FE EMPLOYEES HOSPITAL ASSN	Pacific Bell
	SUNSET SALES	Pacific Bell
	WAYNE P WALL & ASSOCIATES	Pacific Bell
1986	BLYTHE RENNELS INVESTIGATIONS	Pacific Bell
	BLYTHE ROD E INVESTIGATIONS	Pacific Bell
	CARPENTERS HEALTH AND WELFARE TRUST FOR SO CALIF	Pacific Bell
	CARPENTERS LOS ANGELES COUNTY DISTRICT COUNCIL	Pacific Bell
	CASABLANCA EXPRESS	Pacific Bell
	CASABLANCA EXPRESS	Pacific Bell
	CASABLANCA EXPRESS	Pacific Bell
	DRYWALL INDUSTRY CONTRACT ADMINISTRATION TRUST FUND	Pacific Bell
	EISLER & PORTER ATTYS	Pacific Bell
	EISLER R LAURENCE	Pacific Bell
	LE GRAY ASSOCIATES	Pacific Bell
	LA COUNTY DIST COUNCIL OF CARPENTERS	Pacific Bell
	LUDDY WILLIAM	Pacific Bell
	PORTER VERNA L ATTY	Pacific Bell
	SANTA FE EMPLOYEES HOSPITAL ASSN	Pacific Bell
	SUNSET SALES	Pacific Bell
1981	ALLISON RIBLE ROBINSON AND ZIEGLER LEO A DALY ARCHTS ENGNRS PLANNERS	Pacific Telephone

FINDINGS

Year	*Uses*	*Source*
1981	AMERICAN HARDWARE MUTUAL INSURANCE COMPANY	Pacific Telephone
	CEMENT MASONS JOINT APPRENTICESHIP TRUST	Pacific Telephone
	CONSUMER EDUCATION & RESEARCH PROJECT	Pacific Telephone
	DALY LEO A ARCHTS ENGNRS PLANNERS	Pacific Telephone
	DALY LEO A MEMBER AMERICAN INSTITUTE OF ARCHITECTS ARCHTS ENGNRS PLANNERS	Pacific Telephone
	DEAN MANSELL & MANCHESTER	Pacific Telephone
	EISLER & PORTER ATTYS	Pacific Telephone
	HARDWARE INSURANCE AMERICAN HARDWARE MUTUAL INSURANCE COMPANY	Pacific Telephone
	LABORERS INTERNATL UNION OF NORTH AMERICA INDUSTRIAL TRAINING PROGRAM	Pacific Telephone
	L A COUNTY DIST COUNCIL OF CARPENTERS	Pacific Telephone
	PORTER VERNA L ATTY	Pacific Telephone
	VACCARO JOSEPH D LEO A DALY MEMBER AMERICAN INSTITUTE OF ARCHITECTS ARCHTS	Pacific Telephone
	WORK PRESERVATION FUND INC	Pacific Telephone
1980	American Hardw are Mutual Insurance Company	Pacific Telephone
	No Charge Ask Opr For Zenith 3371	Pacific Telephone
1976	Allison George B Allison Rible Robinson And Ziegler Leo A Daly archts engnrs Planners	Pacific Telephone
	Allison Rible Robinson And Ziegler Leo A Daly archts engnrs Planners	Pacific Telephone
	American Hardw are Mutual Insurance Company	Pacific Telephone
	Brick Masons Trust	Pacific Telephone
	BRICK MASONS TRUST FUND	Pacific Telephone
	Calif Alcoholism Foundation	Pacific Telephone
	CEMENT MASONS JOINT APPRENTICESHIP TRUST	Pacific Telephone
	Construction Teamsters Trust Funds	Pacific Telephone

FINDINGS

Year	Uses	Source
1976	Daly Leo A Allison Rible Robinson And Ziegler archts engnrs planners	Pacific Telephone
	Giddens F W atty	Pacific Telephone
	Hardw are Insurance American Hardw are Mutual Hardw are Company	Pacific Telephone
	Industrial Maintenance Employees Liuna	Pacific Telephone
	Labors Internatl Union Of North America Industrial Training Program	Pacific Telephone
	Mansell & Giddens attys	Pacific Telephone
	Mansell Wm J atty	Pacific Telephone
	MCDONALD ROY ASSOCIATES INC	Pacific Telephone
	Moran Management Corp	Pacific Telephone
	Rible Ulysses Floyd Allison Rible Robinson And Ziegler Leo A Daly archts engnrs planners	Pacific Telephone
	Robinson Rodney T Allison Rible Robinson & Ziegler Leo A Daly archts engnrs planners	Pacific Telephone
	Trona Railw ay Co	Pacific Telephone
1975	QANTEL CORPORATION	Pacific Telephone
	Quantel Corporation	Pacific Telephone
	American Hardw are Mutual Insurance Company	Pacific Telephone
	Montrose Chemical Corp Of Calif Div Stauffer Chemical Co	Pacific Telephone
	QANTEL CORPORATION	Pacific Telephone
	SWS SILICONES DIVISION OF STAUFFER CHEMICAL COMPANY	Pacific Telephone
1970	AMERICAN HARDWARE MUTUAL INSURANCE COMPANY LOS ANGELES	Pacific Telephone
	JOHN HANCOCK MUTUAL LIFE INS CO GENERAL AGENTS S E KATZ CLU	Pacific Telephone
	MONTROSE CHEMICAL CORP OF CALIF DIV STAUFFER CHEMICAL CO	Pacific Telephone
	STAUFFER CHEMICAL COMPANY	Pacific Telephone
	STAUFFER CHEMICAL COMPANY	Pacific Telephone
	STAUFFER CHEMICAL COMPANY	Pacific Telephone
	STAUFFER CHEMICAL COMPANY	Pacific Telephone
	STAUFFER CHEMICAL COMPANY	Pacific Telephone

FINDINGS

Year	Uses	Source
1970	STAUFFER CHEMICAL COMPANY	Pacific Telephone
1965	JOHN HANCOCK MUTUAL LIFE INS CO	Pacific Telephone
	MONTROSE CHEMICAL CORP OF CALIF DIV STAUFFER CHEMICAL CO	Pacific Telephone
	STAUFFER CHEMICAL COMPANY	Pacific Telephone
	STAUFFER CHEMICAL COMPANY	Pacific Telephone
	STAUFFER CHEMICAL COMPANY	Pacific Telephone
	STAUFFER CHEMICAL COMPANY	Pacific Telephone
1964	JOHN HANCOCK MUTUAL LIFE INS CO	Pacific Telephone
	MONTROSE CHEMICAL CORP OF CALIF DIV STAUFFER CHEMICAL CO	Pacific Telephone
	STAUFFER CHEMICAL COMPANY	Pacific Telephone
	STAUFFER CHEMICAL COMPANY	Pacific Telephone
	STAUFFER CHEMICAL COMPANY	Pacific Telephone
	STAUFFER CHEMICAL COMPANY	Pacific Telephone
1962	STAUFFER CHEMICAL COMPANY DIVISIONS	Pacific Telephone
	JOHN HANCOCK MUTUAL LIFE INS CO DISTRICT AGENCY	Pacific Telephone
	JBHN HANCOCK MUTUAL LIFE INS CO MORTGAGE LOAN CORRESPONDENT	Pacific Telephone
	MONROVIATROSE CHEMICAL CORP OF CALIF DIV STAUFFER CHEMICAL CO	Pacific Telephone
	STAUFFER CHEMICAL COMPANY	Pacific Telephone
	STAUFFER CHEMICAL COMPANY DIVISIONS	Pacific Telephone
	STAUFFER CHEMICAL COMPANY DIVISIONS	Pacific Telephone
1960	JOHN HANCOCK MUTUAL LIFE INS CO OF BOSTON MASS GENERAL AGENCIES ORDINARY &	Pacific Telephone
1951	S Virgl Av Healy Winifred r	Pacific Telephone & Telegraph Co.
1942	DOWNING Lucille sten F W Klein	Los Angeles Directory Co.
	HAGAR Josephine	Los Angeles Directory Co.
	HEALY Winifred music tchr	Los Angeles Directory Co.
	Lyle Florence music tchr	Los Angeles Directory Co.
	Polking Frank aircrftw kr	Los Angeles Directory Co.

FINDINGS

Year	Uses	Source
1942	REINHARD Jack N artist	Los Angeles Directory Co.
1937	LAWRENCE Eleanor F	Los Angeles Directory Co.
1933	Fair Jane S sten	Los Angeles Directory Co.
	Law rence Eleanor F	Los Angeles Directory Co.
	LAWRENCE Maude F w id H C	Los Angeles Directory Co.
1929	FAIR Jane sten	Los Angeles Directory Co.
	LAWRENCE Eleanor	Los Angeles Directory Co.
	LAWRENCE Maud F Mrs	Los Angeles Directory Co.
1924	FAIR Suzanne B h	Los Angeles Directory Co.
	LAWRENCE Maude F dep collr Internal Revenue r	Los Angeles Directory Co.

501 VIRGIL AVE

Year	Uses	Source
1951	S Virgl Av Buchanan Walter A r	Pacific Telephone & Telegraph Co.
	S Virgl Av Gurrola Cruz r	Pacific Telephone & Telegraph Co.
	S Virgl Av McCall Jas C R r	Pacific Telephone & Telegraph Co.
1942	Hair Gertrude L sten U S Atty	Los Angeles Directory Co.
	LEE Margt M Mrs	Los Angeles Directory Co.
	LEE Patk broker Sunrise Land Co	Los Angeles Directory Co.
	NIEMIAN Charlotte	Los Angeles Directory Co.
1937	BARRY Blanche	Los Angeles Directory Co.
	Bliss Fred W	Los Angeles Directory Co.
	Deffenbaugh Ruth x ray techn	Los Angeles Directory Co.
	FORD Alice J Mrs asst custodian Bd of Educ	Los Angeles Directory Co.
	FORD HARRY A Stella Reporter Evening Herald Express	Los Angeles Directory Co.
	Frazee Blanche H chf clk Occidental Life Ins Co	Los Angeles Directory Co.
	HALL Mary E L tchr City Sch	Los Angeles Directory Co.
	HEFFNER Anna L Mrs	Los Angeles Directory Co.
	PECK Ruby msngr	Los Angeles Directory Co.
	PUTNAM Ruth Mrs librn County Pub Library	Los Angeles Directory Co.
1933	Bentley Jane	Los Angeles Directory Co.

FINDINGS

Year	Uses	Source
1933	Bentley Kath C Mrs clk	Los Angeles Directory Co.
	BLAIR Alf ins agt	Los Angeles Directory Co.
	Coles Edw B auto mech	Los Angeles Directory Co.
	Fehlhaber Marie	Los Angeles Directory Co.
	FORD HARRY A Stella Invastmetnts Insurance	Los Angeles Directory Co.
	Jeardon Josephine nurse	Los Angeles Directory Co.
	Klossner Wilbur K slsmn	Los Angeles Directory Co.
	MACDONALD Hugh lawyer	Los Angeles Directory Co.
	Mc Neill Nina C Mrs	Los Angeles Directory Co.
	RUSSELL Mary M writer	Los Angeles Directory Co.
1929	FORD Harriett A	Los Angeles Directory Co.
1924	DUNSMORE W Roland h	Los Angeles Directory Co.

505 VIRGIL AVE

Year	Uses	Source
2006	DQACADEMY	Haines Company, Inc.
	FIVE XTWO INC	Haines Company, Inc.
	HYE KYUNG BAN	Haines Company, Inc.
	LACOMNTLRIGHTS	Haines Company, Inc.
	PEACE CHURCH	Haines Company, Inc.
	SALELUS DISCOUNT	Haines Company, Inc.
	STORE	Haines Company, Inc.
	SKY MEDIA GROUP	Haines Company, Inc.
	VISION ART HALL	Haines Company, Inc.
2000	HAN MA EUM CHURCH	Haines & Company
	LA CO MNTL RIGHTS	Haines & Company
1995	Augustus F Hawkins Psychiatric Facility	Pacific Bell
	Patients Rights Office	Pacific Bell
	Athens	Pacific Bell
	LOS ANGELES COUNTY OF PATIENTS RIGHTS OFFICE MENTAL HEALTH DEPT OF	Pacific Bell
1986	INDUSTRIAL INDEMNITY CO	Pacific Bell
	INDUSTRIAL INDEMNITY COMPANY INS	Pacific Bell

FINDINGS

Year	Uses	Source
1986	INDUSTRIAL UNDERWRITERS	Pacific Bell
1985	Industrial Indemnity Company ins	Pacific Bell
	Industrial Insurance Specialists Inc	Pacific Bell
1981	INDUSTRIAL INDEMNITY CO	Pacific Telephone
	INDUSTRIAL UNDERWRITERS	Pacific Telephone
1976	INDUSTRIAL INDEMNITY COMPANY ins	Pacific Telephone
	INDUSTRIAL UNDERWRITERS	Pacific Telephone

507 VIRGIL AVE

Year	Uses	Source
1951	S Virgl Amrsly & Berky artsts	Pacific Telephone & Telegraph Co.

509 VIRGIL AVE

Year	Uses	Source
1951	S Virgl Av Moore Harry S r	Pacific Telephone & Telegraph Co.
1942	MOORE Harry S	Los Angeles Directory Co.
1937	Cloud Paul L photog	Los Angeles Directory Co.
	Godfrey Jessie techn Brem Zeiler & Hammack r	Los Angeles Directory Co.
	Korns Mary J w id E B	Los Angeles Directory Co.
	Wildhagen Harold J clk	Los Angeles Directory Co.
	Yeamans Mildred K w id Glen	Los Angeles Directory Co.
1933	Geer O Lester formn Reliable Tow el Serv	Los Angeles Directory Co.
	MONTGOMERY Warren E slsmn Burroughs Add Mach Co	Los Angeles Directory Co.
1929	Etienne Myron E Lucile slsmn Douglas M Longyear	Los Angeles Directory Co.
1924	FORD Harriet r	Los Angeles Directory Co.
	h	Los Angeles Directory Co.
	FORD Hope r	Los Angeles Directory Co.

510 VIRGIL AVE

Year	Uses	Source
1958	Schenck Verle C	Pacific Telephone
	Ward Warren W	Pacific Telephone
1951	S Virgl Av Schenck Verle C r	Pacific Telephone & Telegraph Co.

Year	Uses	Source
1951	S Virgl Av Ward Warren W r	Pacific Telephone & Telegraph Co.
1942	Dodge Billie Mrs	Los Angeles Directory Co.
1937	MILLER Brice H Edith slsmn	Los Angeles Directory Co.
	MILLER Guy H Mabel drugs	Los Angeles Directory Co.
	PHILLIPS Wm clk	Los Angeles Directory Co.
	Phillis Demetri J auto repr	Los Angeles Directory Co.
1933	CLARKE Forest S Mary L acct	Los Angeles Directory Co.
	CLARKE Forest S jr bkpr	Los Angeles Directory Co.
	CLARKE Marian	Los Angeles Directory Co.
	CLARKE Roger	Los Angeles Directory Co.
1929	SMITH HAROLD C Mgr Williams Dimond & Co h	Los Angeles Directory Co.
1924	Greenlee John real eat h	Los Angeles Directory Co.

515 VIRGIL AVE

Year	Uses	Source
1951	S Virgl Av Lamar Wm Sr r	Pacific Telephone & Telegraph Co.
1942	Bremner Ludovio Harriet	Los Angeles Directory Co.
1937	ANDREWS Lisbeth w id H E	Los Angeles Directory Co.
	Bremner Ludovie J Harriet	Los Angeles Directory Co.
	Daneff Adele Mrs	Los Angeles Directory Co.
1933	ANDREWS Harry E Mrs	Los Angeles Directory Co.
	Bremmer Ludovic Harriet oil leases	Los Angeles Directory Co.
	Wahlin Lydia	Los Angeles Directory Co.
1929	ANDREWS Eliz w id H E	Los Angeles Directory Co.
	ANDREWS Harriett	Los Angeles Directory Co.
1924	ANDREWS Harriet E r	Los Angeles Directory Co.
	ANDREWS HARRY E Managing Editor Los Angeles Times h	Los Angeles Directory Co.
	MOORE Grace dom r	Los Angeles Directory Co.

518 VIRGIL AVE

Year	Uses	Source
1951	S Virgl Av	Pacific Telephone & Telegraph Co.
	Gross Betty r	Pacific Telephone & Telegraph Co.

FINDINGS

Year	Uses	Source
1951	S Virgl Av Williams Isaac D L Mrs	Pacific Telephone & Telegraph Co.
1942	Lorensen Flora sten	Los Angeles Directory Co.
	THOMAS Clara O Mrs	Los Angeles Directory Co.
1937	Gerson Danl stockmn Bullocks	Los Angeles Directory Co.
	GILL Celia R Mrs amstrs	Los Angeles Directory Co.
	Johnson Arth E slsmn	Los Angeles Directory Co.
	SHIPPEY Mary sten	Los Angeles Directory Co.
	THOMAS Clara O w id J O	Los Angeles Directory Co.
1933	Gephart Wm E Gertrude tchr	Los Angeles Directory Co.
	Gephart Wm E jr	Los Angeles Directory Co.
1929	Whiteside Lily M Mrs h	Los Angeles Directory Co.
	Whiteside Mary E r	Los Angeles Directory Co.
1924	Bertelsen Anna telep opr r	Los Angeles Directory Co.
	Bertelsen Olga telep opr r	Los Angeles Directory Co.
	OBrien Harry clk r	Los Angeles Directory Co.
	OBrien Ora Mrs h	Los Angeles Directory Co.
	Puterbaugh Ada drsmkr r	Los Angeles Directory Co.

520 VIRGIL AVE

Year	Uses	Source
2006	BUILDING	Haines Company, Inc.
	BEYOND SHELTER 213 252 OM	Haines Company, Inc.
	BEYOND SHELTER	Haines Company, Inc.
	HOUSING DEVLP	Haines Company, Inc.
	CA NEURO	Haines Company, Inc.
	REHBLTN INST INC	Haines Company, Inc.
	CARPENTERS	Haines Company, Inc.
	CONTR	Haines Company, Inc.
	CARPENTERS	Haines Company, Inc.
	HLTH&WELFARE	Haines Company, Inc.
	TRUST	Haines Company, Inc.
	CARPENTERSSO 213 38 S	Haines Company, Inc.
	CLF ADMIN CORP	Haines Company, Inc.

FINDINGS

Year	*Uses*	*Source*
2006	CHERNOVE	Haines Company, Inc.
	ASSOCIATES INC	Haines Company, Inc.
	CHERNOVE 213 738 t	Haines Company, Inc.
	SHELDON ESQ	Haines Company, Inc.
	HOUSING RIGHTS	Haines Company, Inc.
	CENTER	Haines Company, Inc.
	HUMANSERVICES	Haines Company, Inc.
	ALLIANCE	Haines Company, Inc.
	LACLTHTOEND	Haines Company, Inc.
	HNGR & HMLSSNSS	Haines Company, Inc.
	LUDDYWILLIAM	Haines Company, Inc.
	PAC EMPERORS	Haines Company, Inc.
	PAC EMPERORS	Haines Company, Inc.
	SHAREOUR	Haines Company, Inc.
	STRENGTH	Haines Company, Inc.
	SUBSTAJNABLE	Haines Company, Inc.
	HOUSING DEVLP INC	Haines Company, Inc.
	YES SLIM	Haines Company, Inc.
	YOKOTA	Haines Company, Inc.
	ASSOCIATES INC	Haines Company, Inc.
2000	BUILDING ALSWEET R A	Haines & Company
	BERNARD KOTKIN & CO	Haines & Company
	CARPENTERS CONTR	Haines & Company
	CARPENTERS CONTR	Haines & Company
	CARPENTERS HEALTH	Haines & Company
	CARPENTERS SO CA	Haines & Company
	CARPENTERS SO CA ADM CORP	Haines & Company
	CARPENTERS SO CA DISTRICT CNCL	Haines & Company
	CARPENTERS TRUST FUNDS AUDIT	Haines & Company
	CONTRACT ADM CRPNTR	Haines & Company
	CONTRCTRS ADMINISTRATION TRUST	Haines & Company
	DILL FRANK C	Haines & Company

FINDINGS

Year	Uses	Source
2000	FORTUNE ALSWEET & ELDRIDGE INC	Haines & Company
	INDEP CONTR GRIEVNC	Haines & Company
	KOTKIN BERNARD CPA	Haines & Company
	LUDDY WILLIAM	Haines & Company
	NICODEMO ANGELO CPA	Haines & Company
	PORTARO SAL J CPA	Haines & Company
	ROGERS VINCENT CPA	Haines & Company
	SO CA CNCL CRPNTRS	Haines & Company
1990	ALSWEET R A FORTUNE ALSWEET & ELDRIDGE INC	Pacific Bell
	BERNARD KOTKIN & CO	Pacific Bell
	CARPENTERS-CONTRACTORS COOPERATION COMMITTEE INC	Pacific Bell
	CARPENTERS HEALTH AND WELFARE TRUST FOR SO CALIF	Pacific Bell
	CARPENTERS JOINT APPRENTICESHIP & TRAINING COMMITTEE FUND FOR SO CALIF	Pacific Bell
	CARPENTERS LOS ANGELES COUNTY DISTRICT COUNCIL	Pacific Bell
	CARPENTERS PENSION TRUST FOR SO CALIF	Pacific Bell
	CARPENTERS SOUTHERN CALIFORNIA ADMINISTRATIVE CORP	Pacific Bell
	CONTRACT ADMINISTRATOR FOR THE ELEVEN SOUTHERN COUNTIES OF CARPENTERS	Pacific Bell
	CONTRACTORS ADMINISTRATION TRUST	Pacific Bell
	DILL FRANK C PUB ACCT	Pacific Bell
	11 COUNTY CARPENTERS VACATION SAVINGS AND HOLIDAY PLAN	Pacific Bell
	FORTUNE ALSWEET & ELDRIDGE INC	Pacific Bell
	INDEPENDENT CONTRACTORS GRIEVANCE & ARBITRATION TRUST FUND	Pacific Bell
	KOTKIN BERNARD KOTKIN BERNARD & CO CPAS	Pacific Bell
	KOTKIN BERNARD & CO CPAS	Pacific Bell
	LEGRAY ASSOCIATES	Pacific Bell

FINDINGS

Year	*Uses*	*Source*
1990	L A COUNTY DIST COUNCIL OF CARPENTERS	Pacific Bell
	LUDDY WILLIAM	Pacific Bell
	PORTARO SAL J CPA	Pacific Bell
	SOBEK JOSEPH P CPA	Pacific Bell
	UNITED GENERAL CONTRACTORS	Pacific Bell
1986	ALSWEET R A FORTUNE ALNWEET & ELDRIDGE INC	Pacific Bell
	CARPENTERS HEALTH AND WELFARE TRUST FOR SO CALIF	Pacific Bell
	CARPENTERS JOINT APPRENTICESHIP & TRAINING COMMITTEE FUND FOR SO CALIF	Pacific Bell
	CARPENTERS PENSION TRUST FOR SO CALIF	Pacific Bell
	CARPENTERS SOUTHERN CALIFORNIA ADMINISTRATIVE CORP	Pacific Bell
	CASABLANCA EXPRESS	Pacific Bell
	CONTRACT ADMINISTRATOR FOR THE ELEVEN SOUTHERN COUNTIES OF CARPENTERS	Pacific Bell
	DEVELOPMENT FOUNDATION OF SO CALIF	Pacific Bell
	DILL FRANK C PUB ACCT	Pacific Bell
	11 COUNTY CARPENTERS VACATION SAVINGS AND HOLIDAY PLAN	Pacific Bell
	FORTUNE ALSWEET & ELDRIDGE INC	Pacific Bell
	HACK PHILLIP S SEGAL MARTIN E COMPANY CONSLTNTS	Pacific Bell
	INDEPENDENT CONTRACTORS GRIEVANCE & ARBITRATION TRUST FUND	Pacific Bell
	KOTKIN BERNARD KOTKIN BERNARD & CO CPAS	Pacific Bell
	KOTKIN BERNARD & CO CPAS	Pacific Bell
	LABORERS INTERNATL UNION OF NORTH AMERICA	Pacific Bell
	MORAN MANAGEMENT CORP	Pacific Bell
	MORAN MANAGEMENT CORP	Pacific Bell
	MORAN MANAGEMENT CORP	Pacific Bell
	MORAN MANAGEMENT CORP	Pacific Bell

FINDINGS

Year	*Uses*	*Source*
1986	PORTARO SAL J CPA	Pacific Bell
	SEGAL MARTIN E COMPANY CONSLTNTS	Pacific Bell
	SOBEK JOSEPH P CPA	Pacific Bell
	TAX PUBLISHERS	Pacific Bell
1981	ALSWEET R A FORTUNE ALSWEET & ELDRIDGE INC	Pacific Telephone
	AMERICAN BENEFIT PLAN ADMINISTRATORS INC	Pacific Telephone
	CARPENTERS HEALTH & WELFARE TRUST	Pacific Telephone
	CARPENTERS JOINT APPRENTICESHIP COMMITTEE FUND FOR SO CALIF	Pacific Telephone
	CARPENTERS PENSION TRUST	Pacific Telephone
	CEMENT MASONS SO CALIF HEALTH & WELFARE FUND	Pacific Telephone
	CONSTRUCTION INDUSTRY FUND	Pacific Telephone
	CONTRACT ADEMINISTRATOR FOR THE ELEVEN SOUTHERN COUNTIES OF CARPENTERS	Pacific Telephone
	CORNELL M A & CO	Pacific Telephone
	DILL FRANK C PUB ACCT	Pacific Telephone
	DRYWALL INDUSTRY CONTRACT ADMINISTRATION TRUST FUND	Pacific Telephone
	FORTUNE ALSWEET & ELDRIDGE INC	Pacific Telephone
	FUND ADMIN ASSOCIATES INC SEE AMERICAN BENEFIT PLAN ADMIN INC	Pacific Telephone
	PHILLIP S SEGAL MARTIN E COMPANY CONSLTNTS	Pacific Telephone
	INDEPENDENT CONTRACTORS GRIEVANCE & ARBITRATION TRUST FUND	Pacific Telephone
	KOTKIN BERNARD KOTKIN BERNARD & CO CPAS	Pacific Telephone
	KOTKIN BERNARD & CO CPAS	Pacific Telephone
	LABORE S CLEAN-UP CONTRACT ADMINISTRATION TRUST FUND	Pacific Telephone
	LABORERS INTERNATL UNION OF NORTH AMERICA	Pacific Telephone
	MORAN MANAGEMENT CORP	Pacific Telephone

FINDINGS

Year	*Uses*	*Source*
1981	NICODEMIO ANGELO I KOTKIN BERNARD & CO CPAS	Pacific Telephone
	SEGAL MARTIN E COMPANY CONSLINTS	Pacific Telephone
	SO CALIF FLOOR COVERING TRUST FUNDS	Pacific Telephone
	SOUTHERN CALIFORNIA PLASTERING INSTITUTE	Pacific Telephone
	TAX PUBLISHERS	Pacific Telephone
1976	Alsweet R A Fortune & Alsweet	Pacific Telephone
	American Benefit Plan Administrators Inc	Pacific Telephone
	Calif Field Iron Workers Trust Funds	Pacific Telephone
	Carpenters Health & Welfare Trust	Pacific Telephone
	Carpenters Joint Apprenticeship Committee Fund For So Calif	Pacific Telephone
	Carpenters Pension Trust	Pacific Telephone
	Cement Masons So Calif Health & Welfare Fund	Pacific Telephone
	Construction Industry Fund	Pacific Telephone
	Cornell M A & Co	Pacific Telephone
	Dill Frank C pub acct	Pacific Telephone
	Drywall Industry Contract Administration Trust Fund	Pacific Telephone
	Fortune & Alsweet	Pacific Telephone
	Fund Admin Associates Inc See American Benefit Plan Admin Inc	Pacific Telephone
	Hack Phillip S Segal Martin E Company consltnts	Pacific Telephone
	Kotkin Bernard Kotkin Bernard & Co CPAs	Pacific Telephone
	Kotkin Bernard & Co CPAs	Pacific Telephone
	Laborers District Council Of Southern Calif	Pacific Telephone
	Laborers Internatl Union Of North America	Pacific Telephone
	L A Regional Alcoholism Training Consortium	Pacific Telephone
	Nicodemo Angelo T Kotkin Bernard & Co C PAs	Pacific Telephone
	SEGAL MARTIN E COMPANY cosltnts	Pacific Telephone
	So Calif Dist Council Of Laborers	Pacific Telephone
	So Calif Floor Covering Trust Funds	Pacific Telephone

Year	Uses	Source
1976	So Calif Plastering Institute	Pacific Telephone
	Tax Publishers	Pacific Telephone
1975	Comprehensive Financial Planning Inc	Pacific Telephone
	The Cappel Agency	Pacific Telephone
1970	ACACIA MUTUAL LIFE INSURANCE CO	Pacific Telephone
	COMPREHENSIVE FINANCIAL PLANNING INC	Pacific Telephone
	GEFFNER LEO ATTY	Pacific Telephone
	GEFFNER & SATZMAN ATTYS	Pacific Telephone
	NATIONAL LIFE INS CO OF VERMONT	Pacific Telephone
	PROFESSIONALS SERVICE CORP	Pacific Telephone
	SATEMAN BARRY ATTY	Pacific Telephone
1967	Associated Medical Plans Inc	Pacific Telephone
1965	BROWN BROTHERS ADJUSTERS	Pacific Telephone
	NATIONAL LIFE INS CO OF VERMONT THE PAUL SEIDEN AGENCY	Pacific Telephone
	PHYSICIANS PLANNING SEIR CORP	Pacific Telephone
1964	BROWN BROTHERS ADJUSTERS INGLEWOOD	Pacific Telephone
	NATL LIFE INS CO OF VERMONT	Pacific Telephone
	PHYSICIANS PLANNING SERV CORP	Pacific Telephone

522 VIRGIL AVE

Year	Uses	Source
1951	S Virgl Av Muller John A r	Pacific Telephone & Telegraph Co.
	S Virgl Av Robbins Ruby r	Pacific Telephone & Telegraph Co.
1942	Drew es Emma	Los Angeles Directory Co.
	WATERMAN Wm M Anna	Los Angeles Directory Co.
1933	WATERMAN Wm M Anuns v pres treas Lehmann & Waterman Inc	Los Angeles Directory Co.
1929	Waterman Wm M Anna Lehmann & Waterman h	Los Angeles Directory Co.

523 VIRGIL AVE

Year	Uses	Source
1951	S Virgl Av Martin Johanna J r	Pacific Telephone & Telegraph Co.

FINDINGS

Year	Uses	Source
1951	S Virgl Av Newell Dorothy r	Pacific Telephone & Telegraph Co.
1942	Brannon Mayme E wid C C	Los Angeles Directory Co.
	BROWN Ada H acct	Los Angeles Directory Co.
	Dehn Elise A Mrs Indyw kr	Los Angeles Directory Co.
	Dehn Irma dicta opr	Los Angeles Directory Co.
	Vincent Richd P inspr City Eng	Los Angeles Directory Co.
1937	Heeg Clara bkpr Colonial Dames Inc	Los Angeles Directory Co.
	Luning Norberta sten Pacht Pelten Warnes & Black	Los Angeles Directory Co.
	VINCENT Richd Pltformn City Eng	Los Angeles Directory Co.
	VINCENT Robt	Los Angeles Directory Co.
	Wallace Thos Viola E mech	Los Angeles Directory Co.
	WARD Winifred clk	Los Angeles Directory Co.
1933	BENSON Ralph L sta eng	Los Angeles Directory Co.
	BOND Myrtle M Mrs	Los Angeles Directory Co.
	Kreiziger Oliver F teller SFN Bank	Los Angeles Directory Co.
1929	COLLINS Reginald E slsmn	Los Angeles Directory Co.
	HAWKINS Harold S slsmn	Los Angeles Directory Co.
	Maris Chas E jr slsmn Natl Tank & Mfg Co	Los Angeles Directory Co.
	MOORE Nelle G sten	Los Angeles Directory Co.
	OTTO Wm O	Los Angeles Directory Co.
	ROBERTSON Douglas bkpr Genl Motors Acceptance Corp r	Los Angeles Directory Co.
	VANDIVER Mabel G Mrs h	Los Angeles Directory Co.
	VANDIVER Martha V sec Genl Motors Acceptance Corp h	Los Angeles Directory Co.
1924	r	Los Angeles Directory Co.
	h	Los Angeles Directory Co.

528 VIRGIL AVE

Year	Uses	Source
1990	NICODEMO ANGELO T KOTKIN BERNARD & CO CPAS	Pacific Bell
	STROLL STEVEN CPA	Pacific Bell

FINDINGS

529 VIRGIL AVE

Year	*Uses*	*Source*
1951	S Virgl Dillon Olive S r	Pacific Telephone & Telegraph Co.
1942	BAINE Harry M Marie	Los Angeles Directory Co.
1937	BAINE Alma F	Los Angeles Directory Co.
	BAINE Harry M slsmn	Los Angeles Directory Co.
	Pontye Mae	Los Angeles Directory Co.
1933	BAKER Robt H serv sta opr	Los Angeles Directory Co.
	BAKER Robt W lab	Los Angeles Directory Co.
	Fuchs Paula clk	Los Angeles Directory Co.
	JONES Vivian clk	Los Angeles Directory Co.
	Maybee John	Los Angeles Directory Co.
	MILLER Pauline Mrs	Los Angeles Directory Co.
	POST Thos slsmn	Los Angeles Directory Co.
	Runge Martha	Los Angeles Directory Co.
1924	Baine Harry M pres H M Baine Co h	Los Angeles Directory Co.

530 VIRGIL AVE

Year	*Uses*	*Source*
2000	XXXX	Haines & Company
1942	BANKS Thos W	Los Angeles Directory Co.
	COLLEY Helen w id Ralph	Los Angeles Directory Co.
	HOLMES Theo B slsmn G Brashears & Co	Los Angeles Directory Co.
	Rogers Geo clk	Los Angeles Directory Co.
	TRUITT Etta P Mrs sec J G Scarborough	Los Angeles Directory Co.
	WICKLUND Adelphia sten	Los Angeles Directory Co.
1937	BANKS Thos W	Los Angeles Directory Co.
	COLLEY Helen Mrs	Los Angeles Directory Co.
	Gunther Chester O slsmn	Los Angeles Directory Co.
	Kaponat Walter W	Los Angeles Directory Co.
	Parry Lew clk	Los Angeles Directory Co.
	Parry Llew ellyn teller CNT & S Bank	Los Angeles Directory Co.
	ROGERS Geo Jean slsmn	Los Angeles Directory Co.
1933	Therrien Eliz Mrs	Los Angeles Directory Co.

Year	Uses	Source
1933	Woy Cora Mrs	Los Angeles Directory Co.
1929	Hugus Julia	Los Angeles Directory Co.
1924	Blakslee Ella M w id C L h	Los Angeles Directory Co.
	Hugus Julia C r	Los Angeles Directory Co.
	Hugus Mary E r	Los Angeles Directory Co.

532 VIRGIL AVE

Year	Uses	Source
1924	ROLLINS Margt nurse r	Los Angeles Directory Co.

533 VIRGIL AVE

Year	Uses	Source
1951	S Virgl Av Duffey H J r	Pacific Telephone & Telegraph Co.
1937	RICE Marion clk	Los Angeles Directory Co.
1933	Dorland Bertha Mrs smstrs	Los Angeles Directory Co.
	Dorland Cath clk	Los Angeles Directory Co.
1929	Boor Fannie E sec LA Rock & Gravel Corp	Los Angeles Directory Co.
1924	Boor Edith R tchr r	Los Angeles Directory Co.
	Boor Frances Mrs r	Los Angeles Directory Co.

534 VIRGIL AVE

Year	Uses	Source
1951	S Virgl Av King Florence M r	Pacific Telephone & Telegraph Co.
1942	Brisk Alex Kath restr	Los Angeles Directory Co.
	Mc Iliece Challice L emp Simmons Co	Los Angeles Directory Co.
	MOREY Earl F emp Simmons Co	Los Angeles Directory Co.
1937	Beher Orel L restr	Los Angeles Directory Co.
	MORRIS J Melvin w aiter	Los Angeles Directory Co.
	YOUNG Louis E	Los Angeles Directory Co.
1933	BROWN Chas E printer	Los Angeles Directory Co.
	Thatcher Ruth A restr	Los Angeles Directory Co.
1929	Tantunm Beth h	Los Angeles Directory Co.
1924	ANDERSON Laura maid	Los Angeles Directory Co.
	Mc GINNIS Felix S asst pass traffic mgr S P Co h	Los Angeles Directory Co.

Year	Uses	Source
1924	SMITH Jane Mrs nurse	Los Angeles Directory Co.

535 VIRGIL AVE

Year	Uses	Source
1951	S Virgl Breslau Abraham r	Pacific Telephone & Telegraph Co.
1942	MOORE Sue smstrs	Los Angeles Directory Co.
1933	Boor Edith R tchr City Schs	Los Angeles Directory Co.
	Boor Fannie E	Los Angeles Directory Co.
1929	Bour Fannie E sec tress L A Rock & Gravel Corp	Los Angeles Directory Co.
	Chilcote Harriet	Los Angeles Directory Co.
1924	Chilcote Harriet h	Los Angeles Directory Co.

537 VIRGIL AVE

Year	Uses	Source
1951	S Virgl Av Hansen Ruth	Pacific Telephone & Telegraph Co.
	S Virgl Av Thompson Christine r	Pacific Telephone & Telegraph Co.
1942	Monahan Betty smstrs	Los Angeles Directory Co.
1937	Krikorian Harry S w iidow clnr	Los Angeles Directory Co.
	MONAHAN Eliz L smstrs	Los Angeles Directory Co.
1933	Monahan Eliz drsmkr	Los Angeles Directory Co.
1929	Steck Fred H Dora h	Los Angeles Directory Co.

539 VIRGIL AVE

Year	Uses	Source
1942	BATES Melville C sta atdt	Los Angeles Directory Co.
	BEAMAN Harry aircrftw kr	Los Angeles Directory Co.
	COLEMAN Gloria	Los Angeles Directory Co.
	PORTER Esther cash Art Theatre	Los Angeles Directory Co.
	Reigart Emmanuel C	Los Angeles Directory Co.
	WALSH Betty	Los Angeles Directory Co.
1937	Hieronymus Frances	Los Angeles Directory Co.
	Hieronymus Isadore tel opr	Los Angeles Directory Co.
	HOLLOWAY Geo R	Los Angeles Directory Co.
	WRIGHT Patk C surveyor SPCo	Los Angeles Directory Co.

FINDINGS

Year	Uses	Source
1937	Zydek John Ardel tailor	Los Angeles Directory Co.
1933	Herider Zoe Mrs	Los Angeles Directory Co.
	ROBBINS G L slsmn Gordon Jenkins Paper Co	Los Angeles Directory Co.
1924	h	Los Angeles Directory Co.

543 VIRGIL AVE

Year	Uses	Source
1951	S Virgl Av Goldman Robt r	Pacific Telephone & Telegraph Co.
1942	FOERSTER Betty mach opr	Los Angeles Directory Co.
	FOERSTER Morris Sarah tailor	Los Angeles Directory Co.
	GOLDMAN Robt tailor	Los Angeles Directory Co.
	MORRIS Margt floorw n Pac Knitting Mills	Los Angeles Directory Co.
1937	Goldman Robt tailor	Los Angeles Directory Co.
	SCHWAB Emma	Los Angeles Directory Co.
1933	Curl Emma Mrs	Los Angeles Directory Co.
	Petet Della	Los Angeles Directory Co.
	Sheifer Billie	Los Angeles Directory Co.
1929	Bacon Trevor artist	Los Angeles Directory Co.
	CURRIER June slsldy	Los Angeles Directory Co.
	WALL Zillah Mrs slsldy h	Los Angeles Directory Co.
1924	h	Los Angeles Directory Co.
	Pickens R O mach r	Los Angeles Directory Co.

565 VIRGIL AVE

Year	Uses	Source
2000	JOHNS AUTO CAR SALE	Haines & Company
	WEALTH CODE	Haines & Company

580 VIRGIL AVE

Year	Uses	Source
1924	Mortinson Olga dom r	Los Angeles Directory Co.

FINDINGS

588 VIRGIL AVE

Year	Uses	Source
1990	SEGAL MARTIN E COMPANY CONSLTNTS	Pacific Bell

600 VIRGIL AVE

Year	Uses	Source
1986	BUONAURO J	Pacific Bell
1970	MONTROSE CHEMICAL CORP OF CALIF DIV STAUFFER CHEMICAL CO	Pacific Telephone
	MONTROSE CHEMICAL CORP OF CALIF DIV STAUFFER CHEMICAL CO	Pacific Telephone
1933	Galligen Arth J auto Indy	Los Angeles Directory Co.

601 VIRGIL AVE

Year	Uses	Source
1995	CHEVRON COMPANIES	Pacific Bell
1929	CONNOR Alf D	Los Angeles Directory Co.
	De Bord Clara C	Los Angeles Directory Co.
	LONG Emmett E reporter Bradstreet Co	Los Angeles Directory Co.
	NELSON Wm A	Los Angeles Directory Co.
	PECK Ethel C Mrs golf instr	Los Angeles Directory Co.
	SMYTHE Robt r	Los Angeles Directory Co.
	Sundquist Carl L r	Los Angeles Directory Co.
1924	Gilmore A F Mrs h	Los Angeles Directory Co.

606 VIRGIL AVE

Year	Uses	Source
1958	Stover Herman C	Pacific Telephone
1951	S Virgl Av Stover Herman C r	Pacific Telephone & Telegraph Co.
1942	Beubler Ella L cash H R Wright	Los Angeles Directory Co.
	BUEHLER Ella L cash bkpr H R Wright	Los Angeles Directory Co.
	DENHAM Lavina B Mrs	Los Angeles Directory Co.
	Stover Herman C Alase T	Los Angeles Directory Co.
1937	LEA Harold B	Los Angeles Directory Co.
	LEA S Harry mech	Los Angeles Directory Co.
	Macy E Josephine	Los Angeles Directory Co.

FINDINGS

Year	Uses	Source
1937	Rawlings Hattie wid W W	Los Angeles Directory Co.
	RAWLINGS Musa dep collr U S Int Rev	Los Angeles Directory Co.
1933	MACY Josephine Mrs	Los Angeles Directory Co.
	MACY Josephine Mrs	Los Angeles Directory Co.
	Rawlings Hattie Mrs	Los Angeles Directory Co.
	Rawlings Musa dep collr U S Int Rev	Los Angeles Directory Co.
1929	Wing Oril h	Los Angeles Directory Co.
1924	Pflueger Chas J phys Electronic Institute h	Los Angeles Directory Co.

610 VIRGIL AVE

Year	Uses	Source
1958	Percival Lydia Mrs	Pacific Telephone
1951	S Virgil Av Percival Lydia Mrs r	Pacific Telephone & Telegraph Co.
1942	Enberg Wm H	Los Angeles Directory Co.
	JACOBI Sarah	Los Angeles Directory Co.
	Lunn Mary Mrs	Los Angeles Directory Co.
	Mc Lellon Bert	Los Angeles Directory Co.
1937	ANDERSON C Wm meat ctr	Los Angeles Directory Co.
	ANDERSON Natalie clk	Los Angeles Directory Co.
	ANDERSON Rhoylece	Los Angeles Directory Co.
	Bakenbugh Benj	Los Angeles Directory Co.
	Ballo Frank	Los Angeles Directory Co.
	Ballo Frank	Los Angeles Directory Co.
	Hutchins Mabel Mrs	Los Angeles Directory Co.
	Percival Lydis J Mrs	Los Angeles Directory Co.
	SAUL J Woodruff pntr	Los Angeles Directory Co.
	Utt Roy M slsmn	Los Angeles Directory Co.
1933	Basler Fred Anne	Los Angeles Directory Co.
	Jefferds John W br mgr Mc Millan Petroleum Corp	Los Angeles Directory Co.
	PEDERSEN Carl cheese mkr	Los Angeles Directory Co.
	PEDERSEN Oda beauty opr	Los Angeles Directory Co.
	TAYLOR John T mach	Los Angeles Directory Co.
1924	PRICE Edw d C h	Los Angeles Directory Co.

FINDINGS

Year	Uses	Source
1924	PRICE Ruth E r	Los Angeles Directory Co.
	Yoder Emily h	Los Angeles Directory Co.

611 VIRGIL AVE

Year	Uses	Source
2006	APARTMENTS	Haines Company, Inc.
	ABELLA Jesus	Haines Company, Inc.
	AMEZCUA A	Haines Company, Inc.
	AZURIN Row ena V	Haines Company, Inc.
	BERMEJO Bernadine	Haines Company, Inc.
	BERMUDO Eth lel	Haines Company, Inc.
	BORRES Vnien	Haines Company, Inc.
	CABALLERO Chrisy	Haines Company, Inc.
	CEJA Emilia	Haines Company, Inc.
	ESPINAS Gerardo	Haines Company, Inc.
	ESPIRITUI Archer	Haines Company, Inc.
	HAN Hong	Haines Company, Inc.
	HERNANDEZ Carlos 213 38 58 T	Haines Company, Inc.
	IGNACIO Roxanne	Haines Company, Inc.
	KANE Astou	Haines Company, Inc.
	KHATAO Rayomand	Haines Company, Inc.
	MANUEL Marianne	Haines Company, Inc.
	MANZANO Estellta	Haines Company, Inc.
	MINA Rila Lornma	Haines Company, Inc.
	GANIAN Karine	Haines Company, Inc.
	VASQUEZ Gulllermo A	Haines Company, Inc.
	VILLANUEVA Romeo	Haines Company, Inc.
2000	APARTMENTS BARNEY Lou	Haines & Company
	BELGA P M	Haines & Company
	BRITTAN Linda	Haines & Company
	CERNA Xochitt G	Haines & Company
	GASKIN Tommie	Haines & Company
	HOSPIDALES Jose	Haines & Company

FINDINGS

Year	*Uses*	*Source*
2000	LAGO Melecio M	Haines & Company
	LEE Otho W Sr	Haines & Company
	LEE Tai Joon	Haines & Company
	OGANIAN Karine	Haines & Company
	OSOY Juan Jose	Haines & Company
	RAMIREZ Jorge	Haines & Company
	SANBUENAVENTURA Zyliza	Haines & Company
	YE Jiayu	Haines & Company
1990	BARNEY LOU	Pacific Bell
	BAUER AMALIA	Pacific Bell
	BELLAND PAUL S	Pacific Bell
	BLANK P	Pacific Bell
	RECIO JUANITO B JR	Pacific Bell
	TRAUB HENRY	Pacific Bell
	VASQUEZ MARCOS	Pacific Bell
1986	JIMENEZ TEODORICO JR	Pacific Bell
	KURATA FRED	Pacific Bell
	LEEWIWATANAKUL BUSBA	Pacific Bell
	MEKARU KIYOKO	Pacific Bell
	NAKASONE JAY	Pacific Bell
	ORTEGA ALEX I	Pacific Bell
	RUTAQUIO BENITO	Pacific Bell
	SANTA ROMANA MARIANO	Pacific Bell
	TRAUB HENRY	Pacific Bell
	VICENTE ARMANDO	Pacific Bell
	VILLAGRAN GUSTAVO A	Pacific Bell
	WALKER P J	Pacific Bell
1981	BUKIRIN OFELIA F	Pacific Telephone
	FLORANO GUIFFERMO	Pacific Telephone
	GO QUIRINO P	Pacific Telephone
	GONZALEZ CATALINA M	Pacific Telephone
	HEINDL WAYNE	Pacific Telephone

FINDINGS

Year	*Uses*	*Source*
1981	HERNANDEZ RAFAEL S	Pacific Telephone
	HUEBNER RAY	Pacific Telephone
	ISIP MARLON	Pacific Telephone
	JONSON JAIME B	Pacific Telephone
	KURATA FRED	Pacific Telephone
	LEEWIWATANAKUL BUSBA	Pacific Telephone
	MALOCO BENSAMIN & ZENAIDA	Pacific Telephone
	PENA ROQUE H	Pacific Telephone
	RAYMUNDO JESSIE A	Pacific Telephone
	RONQUILLO ANNABELLE	Pacific Telephone
	RUTAQUIO BENITO	Pacific Telephone
	SHORT JERRY A	Pacific Telephone
	TIZON R	Pacific Telephone
	TRAN PHUC THI	Pacific Telephone
	TRAUB HENRY	Pacific Telephone
	WALKER P J	Pacific Telephone
	ZUBAIRI ANIS	Pacific Telephone
1976	Beznik John S	Pacific Telephone
	Calixto Jose Ramon	Pacific Telephone
	Chang Anna	Pacific Telephone
	Chompoonich Boonlor	Pacific Telephone
	DAlbenzio Ana	Pacific Telephone
	Desai Rohit	Pacific Telephone
	Greenlaw H D	Pacific Telephone
	Kurata Fred	Pacific Telephone
	Leew iw atanakul Busba	Pacific Telephone
	Leew iw atanakul Vithaya	Pacific Telephone
	Manalad N	Pacific Telephone
	Pasion Benefrido	Pacific Telephone
	Rosales Jacinta	Pacific Telephone
	San Pedro Aida	Pacific Telephone
	Siliezar A Yolanda	Pacific Telephone

FINDINGS

Year	*Uses*	*Source*
1976	Traub Henry	Pacific Telephone
	Villagran Gustavo A	Pacific Telephone
	Villegas Necia	Pacific Telephone
	Walker P J	Pacific Telephone
	Zenizo P	Pacific Telephone
1962	Stevens Violet Sirclsich	Pacific Telephone
1958	Bratton La Eula Mrs	Pacific Telephone
	Stevens Violet Sirchich	Pacific Telephone
1951	S Virgl Av Mae Murray Apts	Pacific Telephone & Telegraph Co.
	Stevens Violet Sirchich r	Pacific Telephone & Telegraph Co.
	Wintrode Henry J r	Pacific Telephone & Telegraph Co.
	Quail Jas R r	Pacific Telephone & Telegraph Co.
	Detrick Margaret C r	Pacific Telephone & Telegraph Co.
	Fredin Marilyn R	Pacific Telephone & Telegraph Co.
	Peterson Sally B	Pacific Telephone & Telegraph Co.
	Zimmerman Chas	Pacific Telephone & Telegraph Co.
	Palmer Doris r	Pacific Telephone & Telegraph Co.
	Hoese Janet r	Pacific Telephone & Telegraph Co.
	Burtenshaw Rhoda J r	Pacific Telephone & Telegraph Co.
	Grinter Roy	Pacific Telephone & Telegraph Co.
	Hynne Margaret C r	Pacific Telephone & Telegraph Co.
	Kalinich Louise r	Pacific Telephone & Telegraph Co.
	Nichols B A r	Pacific Telephone & Telegraph Co.
	DeCorte Margie r	Pacific Telephone & Telegraph Co.
	Jordan R A r	Pacific Telephone & Telegraph Co.
	Ward Chas S r	Pacific Telephone & Telegraph Co.
	Perry Marie Louise r	Pacific Telephone & Telegraph Co.
	Cochrane Carle r	Pacific Telephone & Telegraph Co.
	White Josephine r	Pacific Telephone & Telegraph Co.
	Murdock Helen J Mrs r	Pacific Telephone & Telegraph Co.
	Krenz Jeanette r	Pacific Telephone & Telegraph Co.
	Taylor Lucile M r	Pacific Telephone & Telegraph Co.

FINDINGS

Year	Uses	Source
1951	Prill Gertrude A r	Pacific Telephone & Telegraph Co.
	Bryan Norman G	Pacific Telephone & Telegraph Co.
1942	ANDERSON Dorothy	Los Angeles Directory Co.
	ANGELL Arvel E phys	Los Angeles Directory Co.
	ANGELL Cecelia C Mrs bkpr Maureen Dress Shops	Los Angeles Directory Co.
	Borelli Jean	Los Angeles Directory Co.
	Brow nell Ida F Mrs	Los Angeles Directory Co.
	Dinsley Edw Dolly P	Los Angeles Directory Co.
	Eisensohn Louise M	Los Angeles Directory Co.
	Friedl Florence	Los Angeles Directory Co.
	Friedl Lucia	Los Angeles Directory Co.
	Gottlieb Abr G phys	Los Angeles Directory Co.
	HINES Ceretta nurse	Los Angeles Directory Co.
	Kegley Lavine E smstrs	Los Angeles Directory Co.
	MARTIN Walter W Carrie	Los Angeles Directory Co.
	Mc Lauchlin Chas W inspr US Eng	Los Angeles Directory Co.
	Melia Wm	Los Angeles Directory Co.
	Murcersmith Clark w aiter T W Kallin	Los Angeles Directory Co.
	MURRAY Mae Apartments	Los Angeles Directory Co.
	Nachtrab Helen clk	Los Angeles Directory Co.
	Nessa Ellen beauty opr	Los Angeles Directory Co.
	NICHOLAS Bert Cath	Los Angeles Directory Co.
	Pouliot Agnes G Mrs	Los Angeles Directory Co.
	REES Hiram	Los Angeles Directory Co.
	ROSS Cecile clk CDPA	Los Angeles Directory Co.
	THOMPSON Arth R Laura sctor	Los Angeles Directory Co.
	WITTENBERG Jas Leah	Los Angeles Directory Co.
	WORTHINGTON Paul slsmn	Los Angeles Directory Co.
1937	Alsdorf Fred C miner	Los Angeles Directory Co.
	Altimus Henry author	Los Angeles Directory Co.
	Barnitz Barton M civ eng	Los Angeles Directory Co.
	Barnitz Blair M slsmn Brow n Instruments Co	Los Angeles Directory Co.

FINDINGS

Year	Uses	Source
1937	BARTON Jas V reporter Dun & Bradstreet	Los Angeles Directory Co.
	Borelli Jean Mrs	Los Angeles Directory Co.
	Breedlove John C Leone clk	Los Angeles Directory Co.
	Cloud Morey Mabel	Los Angeles Directory Co.
	CONNELL Lillie mlnr	Los Angeles Directory Co.
	Dapprich Louis H Charlotte pres mgr Hilgartner Marble Co	Los Angeles Directory Co.
	DENISON Jos D Edna clk	Los Angeles Directory Co.
	DICKSON Mae L Mrs	Los Angeles Directory Co.
	Doney Lynden T Ida M	Los Angeles Directory Co.
	FARRELL Edw Margt oil	Los Angeles Directory Co.
	Fear Margt L actor	Los Angeles Directory Co.
	Fear Margt L Mrs	Los Angeles Directory Co.
	GILLIS Chas B jr civ eng City Eng	Los Angeles Directory Co.
	Golden Leo Della florist	Los Angeles Directory Co.
	Haxton Doris sten	Los Angeles Directory Co.
	Hendrick Wm Helen	Los Angeles Directory Co.
	Higer David A w ith Technicolor Motion Pict Corp	Los Angeles Directory Co.
	KENNEY Chas	Los Angeles Directory Co.
	LONG Chas sten	Los Angeles Directory Co.
	Mac Vichie Margt	Los Angeles Directory Co.
	Mae Murray Apartments	Los Angeles Directory Co.
	MANEGOLD Carl J slsmn May Co	Los Angeles Directory Co.
	Marcus Wm tailor	Los Angeles Directory Co.
	Martinez Alberto slsmn	Los Angeles Directory Co.
	Mc Comb Betty	Los Angeles Directory Co.
	Mc Comb Louise Mrs	Los Angeles Directory Co.
	MORSE Della G Mrs slsw n	Los Angeles Directory Co.
	Mulligan Eliz instr Marinello Sch of Beauty Culture	Los Angeles Directory Co.
	NICHOLS Bert A Kath	Los Angeles Directory Co.
	Parry Vivian H slsmn	Los Angeles Directory Co.

FINDINGS

Year	Uses	Source
1937	RICHARDS Wm O Pearl C mgr Mae Murray Apts	Los Angeles Directory Co.
	ROBERTS Ruth bkpr Jerry J Inc	Los Angeles Directory Co.
	ROBINSON Fred J Beatrice clk	Los Angeles Directory Co.
	Slotkin Morris Dorothy slsmn	Los Angeles Directory Co.
	SMITH Josephine	Los Angeles Directory Co.
	SMITH Josephine Mrs	Los Angeles Directory Co.
	SMITH Mildred	Los Angeles Directory Co.
	THOMPSON Arth Laura actor	Los Angeles Directory Co.
	TUCKER Estelle M Mrs nurse	Los Angeles Directory Co.
	TUCKER Faith	Los Angeles Directory Co.
	Tupper Anna	Los Angeles Directory Co.
	Tupper Mamie	Los Angeles Directory Co.
	Tyrell Frank w aiter	Los Angeles Directory Co.
	WATSON Annie Mrs	Los Angeles Directory Co.
	WATSON Dorothy C sten Calif Fruit Grow ers Exch	Los Angeles Directory Co.
	Wrengland E W slsmn	Los Angeles Directory Co.
	Zethen Robt M acct	Los Angeles Directory Co.
1933	HAINES Mary P Mrs	Los Angeles Directory Co.
	Hott Irene J w id C C	Los Angeles Directory Co.
	Hott Kenneth L serv sta opr	Los Angeles Directory Co.
	Hott Robt W serv sta opr	Los Angeles Directory Co.
	Mae Beth Murray Apartments	Los Angeles Directory Co.
	Martin Philip	Los Angeles Directory Co.
	Martin Walter W Carrie mgr Mae Murray Apts	Los Angeles Directory Co.
	Mc Collom Wm H Kathlyn mgr F M Warner	Los Angeles Directory Co.
	Morse Caroline B beauty opr	Los Angeles Directory Co.
	OLSON Paul mfrs agt	Los Angeles Directory Co.
	Pepper Wm v pres sec United Suit Case & Bag Mfg Co	Los Angeles Directory Co.
	Piersall Mae L slsw n	Los Angeles Directory Co.
	RYAN Alice C tchr City Schs	Los Angeles Directory Co.

FINDINGS

Year	Uses	Source
1933	SAVAGE Roy T Vida E mining eng	Los Angeles Directory Co.
	Shappell Patsy A slsw n	Los Angeles Directory Co.
	Shepardson Addie M Mrs	Los Angeles Directory Co.
	Tomlinson Clara C w id F M	Los Angeles Directory Co.
	TOMLINSON Lola B Clk PO	Los Angeles Directory Co.
	TOMLINSON Lona B clk	Los Angeles Directory Co.
	WALDEN Robt V garage	Los Angeles Directory Co.
	WILBUR Wm M w aiter	Los Angeles Directory Co.
	Yorke Harold I Rosa actor	Los Angeles Directory Co.
1929	AMES Lenivore P slsmn S H Woodruff	Los Angeles Directory Co.
	AMMAN Mary M	Los Angeles Directory Co.
	Ashcroft Lea clk	Los Angeles Directory Co.
	BERRY A M	Los Angeles Directory Co.
	Bickford Jos	Los Angeles Directory Co.
	Bushrle C F Mrs	Los Angeles Directory Co.
	Bushrle Maric	Los Angeles Directory Co.
	CLEVELAND L E	Los Angeles Directory Co.
	COLLOM H	Los Angeles Directory Co.
	FOSTER Archie Western Land Co	Los Angeles Directory Co.
	GEISLER H L Mrs	Los Angeles Directory Co.
	Harned Jackie	Los Angeles Directory Co.
	Hillen Ethel H	Los Angeles Directory Co.
	Kemper Margt A slsldy	Los Angeles Directory Co.
	KINNEY Edith	Los Angeles Directory Co.
	KUNZ Wm H coffee broker	Los Angeles Directory Co.
	Lamere Mae	Los Angeles Directory Co.
	LEVY Philip	Los Angeles Directory Co.
	Longden R J	Los Angeles Directory Co.
	Mc Collom Wm H slsmn Blankenborn & Co	Los Angeles Directory Co.
	Mae Murray Apartments	Los Angeles Directory Co.
	Marker M	Los Angeles Directory Co.
	MARTIN Walter V mgr Mae Murray Apts	Los Angeles Directory Co.

FINDINGS

Year	Uses	Source
1929	MURRAY Jack	Los Angeles Directory Co.
	NICHOLS Laurilde	Los Angeles Directory Co.
	PETERSON Peter A	Los Angeles Directory Co.
	PLUMMER Fred W h	Los Angeles Directory Co.
	REEDER Elsie E r	Los Angeles Directory Co.
	REEDER Helen W h	Los Angeles Directory Co.
	SHORT Warren E h	Los Angeles Directory Co.
	Sibbald Margt Mrs h	Los Angeles Directory Co.
	Stenger Mildred Mrs clk h	Los Angeles Directory Co.
	THIES Pansy solr r	Los Angeles Directory Co.
	THOMAS Raymond T reporter Res Ayars Pub Co r	Los Angeles Directory Co.
	Westley John slsmn L N Pokress h	Los Angeles Directory Co.
	WILLIAMS Harry r	Los Angeles Directory Co.
	WRIGHT Cath W h	Los Angeles Directory Co.

614 VIRGIL AVE

Year	Uses	Source
1951	S Virgl Av Smith Cora Agnes Mrs r	Pacific Telephone & Telegraph Co.
1942	De Baun Willimae	Los Angeles Directory Co.
	Gunst Karl Grace baker	Los Angeles Directory Co.
	Partington Fred	Los Angeles Directory Co.
	SMITH Agnes C w id F E	Los Angeles Directory Co.
1937	Doe Isabel Mrs	Los Angeles Directory Co.
	Guy Alex J Edith slsmn	Los Angeles Directory Co.
	Guy Mark	Los Angeles Directory Co.
	Slayton Iris Mrs	Los Angeles Directory Co.
1933	FINK Rader	Los Angeles Directory Co.
	Ladd Wm clk	Los Angeles Directory Co.
	Pittenger Genevieve E Mrs dietitian	Los Angeles Directory Co.
	Pittenger Leonore J	Los Angeles Directory Co.
	Sherw ood Cliff w riter	Los Angeles Directory Co.
	Weale Chas S	Los Angeles Directory Co.
	WEEKS Peter lab	Los Angeles Directory Co.

FINDINGS

Year	Uses	Source
1933	WILLIAMS Edw jw ir	Los Angeles Directory Co.
1929	FRENCH David M	Los Angeles Directory Co.
	FRENCH Patterson H	Los Angeles Directory Co.
	FRENCH SAMUEL H Mabel M Attorney at Law	Los Angeles Directory Co.
1924	h	Los Angeles Directory Co.

615 VIRGIL AVE

Year	Uses	Source
2006	SONChi He	Haines Company, Inc.
2000	APARTMENTS EVANS Thomas	Haines & Company
	GREEN Paul	Haines & Company
	ROSAS A	Haines & Company
	SOLIS Beatrice	Haines & Company
	VALEZ Petrona	Haines & Company
	VONZWEHL Robt	Haines & Company
1990	LINCOLN MILLER	Pacific Bell
	SANTIAGO AMARILDO	Pacific Bell
	VIDAL JORGE	Pacific Bell
	VON ZWEHL ROBT	Pacific Bell
1986	GARCIA ACELA	Pacific Bell
	RAMOS HERMILINDA	Pacific Bell
	VON ZWEHL ROBT	Pacific Bell
1981	AVON COSMETICS	Pacific Telephone
	CORMICLE BRUCE	Pacific Telephone
	ESCOBAR TERESA	Pacific Telephone
	GARCIA L	Pacific Telephone
	GARCIA PEDRO	Pacific Telephone
	RENDON JULIO	Pacific Telephone
	RIVAS TERESA	Pacific Telephone
	RODRIGUEZ GUMERSINDO	Pacific Telephone
	SCHEIB EUGENE J	Pacific Telephone
	STEVENS KATHY	Pacific Telephone
	VASQUEZ ANA	Pacific Telephone

FINDINGS

Year	Uses	Source
1981	VON ZWEHL ROBT	Pacific Telephone
	YANEZ RAMIRO	Pacific Telephone
1976	Diamanti Gregori S	Pacific Telephone
	Johnson Frances	Pacific Telephone
	Levy David M	Pacific Telephone
	Reed Mc Clellan O	Pacific Telephone
	Scheib Eugene J	Pacific Telephone
	Thomas Della Mae	Pacific Telephone
1967	Johnson Frances	Pacific Telephone
1962	Herbert A Sidney	Pacific Telephone
	Johnson Frances	Pacific Telephone
	Kramer Marc	Pacific Telephone
1958	Herbert A Sidney	Pacific Telephone
	Johnson Frances	Pacific Telephone
	Kramer Marc	Pacific Telephone
1951	S Virgl Av Wilshire Vista Apts	Pacific Telephone & Telegraph Co.
	Campeau Ernest Vincent	Pacific Telephone & Telegraph Co.
	Burnham Roger Noble r	Pacific Telephone & Telegraph Co.
	Johnson Frances r	Pacific Telephone & Telegraph Co.
	Flengstad Olga H r	Pacific Telephone & Telegraph Co.
	James Thos r	Pacific Telephone & Telegraph Co.
	Kramer Marc r	Pacific Telephone & Telegraph Co.
	Sidlinger John D r	Pacific Telephone & Telegraph Co.
	Hall Neal L r	Pacific Telephone & Telegraph Co.
	Luckenbill Ethel D r	Pacific Telephone & Telegraph Co.
	Herbert A Sidney r	Pacific Telephone & Telegraph Co.
	S Virgl Av Frick Cyrus r	Pacific Telephone & Telegraph Co.
	S Virgl Av Womens American O R T So Calif Region	Pacific Telephone & Telegraph Co.
1942	BALDWIN Robt Nancy chauf	Los Angeles Directory Co.
	Bolenbach Adolph Polly Wilshire Vista Apts auto trailers	Los Angeles Directory Co.
	Brey Otto C Irma E mgr World Spray Co	Los Angeles Directory Co.

FINDINGS

Year	Uses	Source
1942	BURNHAM Roger Eleanor sculptor	Los Angeles Directory Co.
	CANNON John	Los Angeles Directory Co.
	Carrol Sarah	Los Angeles Directory Co.
	Doig Nora Mrs	Los Angeles Directory Co.
	HERBERT Sidney slsmn	Los Angeles Directory Co.
	JOHNSON Dorothy	Los Angeles Directory Co.
	JOHNSON Frances nurse	Los Angeles Directory Co.
	KRAMER Sol W Estelle C asst dir Al Williams Health System	Los Angeles Directory Co.
	LANGE Robt chauf	Los Angeles Directory Co.
	La Rue Irene w id Elmer	Los Angeles Directory Co.
	LEWIS Robt	Los Angeles Directory Co.
	Meecham Daisy clk	Los Angeles Directory Co.
	Mills Anna Mrs	Los Angeles Directory Co.
	MONTGOMERY Lenora L	Los Angeles Directory Co.
	OLSEN Nancy M w aiter	Los Angeles Directory Co.
	RICHTER Grace	Los Angeles Directory Co.
	Roe Eva Mrs	Los Angeles Directory Co.
	Sanderson Bessie Mrs	Los Angeles Directory Co.
	SHEARER Orville Margt acct	Los Angeles Directory Co.
	Sinclair Irene	Los Angeles Directory Co.
	Skow Anna Mrs	Los Angeles Directory Co.
	Skow Edw L acct	Los Angeles Directory Co.
	SLATER Mary M buyer Fifth St Store	Los Angeles Directory Co.
	THAYER Maude	Los Angeles Directory Co.
	Weeks Clara	Los Angeles Directory Co.
	WILSHIRE Vista Apartments	Los Angeles Directory Co.
1937	ADAMS Grace	Los Angeles Directory Co.
	ADAMS Grace	Los Angeles Directory Co.
	BABBITT Orin Janness	Los Angeles Directory Co.
	BARRITT Emily C	Los Angeles Directory Co.
	Bente Kath	Los Angeles Directory Co.
	BOLEN Betty actor	Los Angeles Directory Co.

FINDINGS

Year	Uses	Source
1937	Bolenbach Polly Mrs mgr Wilshire Vista Apts	Los Angeles Directory Co.
	Bonner Franics J	Los Angeles Directory Co.
	BRONSON Dillon Pauline	Los Angeles Directory Co.
	CONNOR Albt W Loran w ith Biltmore Cover Mfg Co	Los Angeles Directory Co.
	CONNOR Loran	Los Angeles Directory Co.
	Cropper Ruth	Los Angeles Directory Co.
	Doig Nora Mrs	Los Angeles Directory Co.
	Emerton Elma Mrs	Los Angeles Directory Co.
	Fairfield Abbie A	Los Angeles Directory Co.
	Fairfield Agenora	Los Angeles Directory Co.
	Fulghum Carolyn Mrs casew kr County Charities	Los Angeles Directory Co.
	Fulghum E W	Los Angeles Directory Co.
	Henderson Alice	Los Angeles Directory Co.
	Herbert Albt Edith slsmn	Los Angeles Directory Co.
	HERBERT Edythe A slsw n	Los Angeles Directory Co.
	JOHNSON Frances sten Law rence Chaffin	Los Angeles Directory Co.
	JOHNSON G Dorothy	Los Angeles Directory Co.
	KINNEY Julia	Los Angeles Directory Co.
	Kirby Edw acct	Los Angeles Directory Co.
	KRAMER Sol W Estell C phys instr Al Williams Health System	Los Angeles Directory Co.
	Lew is Eliz Mrs casew kr Volunteers of Am	Los Angeles Directory Co.
	Mc Pherron Alice Mrs	Los Angeles Directory Co.
	MONTGOMERY Lorna Mrs	Los Angeles Directory Co.
	PAUL Marie	Los Angeles Directory Co.
	SMITH Grace Mrs sten	Los Angeles Directory Co.
	SMITH Mildred V sten A S Aloe & Co	Los Angeles Directory Co.
	Tuckett Frances Mrs tchr Taylor Training Sch	Los Angeles Directory Co.
	WILSHIRE Vista Apartments	Los Angeles Directory Co.
	WILSON Mary Mrs dresses	Los Angeles Directory Co.
	Yamashita Frank	Los Angeles Directory Co.

FINDINGS

Year	Uses	Source
1933	ADAMS Grace G	Los Angeles Directory Co.
	BONNER Frank C slsmn	Los Angeles Directory Co.
	BURNHAM Roger N sec treas American Academy of Arts	Los Angeles Directory Co.
	Byrne John R	Los Angeles Directory Co.
	Fairfield Abbie Mrs	Los Angeles Directory Co.
	Fairfield Agenore	Los Angeles Directory Co.
	Henderson Alice F	Los Angeles Directory Co.
	Hitner Chas H Storekpr Biltmore Hotel	Los Angeles Directory Co.
	Lipscomb John	Los Angeles Directory Co.
	Osteen Fredk C artist	Los Angeles Directory Co.
	PRICE P M Mrs	Los Angeles Directory Co.
	Sauter Teresa A dept mgr B H Dyas Corp	Los Angeles Directory Co.
	WILSHIRE Vista Apartments	Los Angeles Directory Co.
1929	Bronson Dillon Rev	Los Angeles Directory Co.
	Dahl Isobel	Los Angeles Directory Co.
	FOX Harry M w rapper	Los Angeles Directory Co.
	Froding Thelma	Los Angeles Directory Co.
	Henderson Alice	Los Angeles Directory Co.
	LEONARD Mary	Los Angeles Directory Co.
	MOSELEY Silas H mgr Wilshire Vista Apts	Los Angeles Directory Co.
	Rayle Helen h	Los Angeles Directory Co.
	RUSSELL Jean h	Los Angeles Directory Co.
	Santune Harry h	Los Angeles Directory Co.
	STANFORD Lillian cashr Hamburger Apparel Co h	Los Angeles Directory Co.
	Stauber Mamie Mrs slsldy h	Los Angeles Directory Co.
	WILSHIRE Vista Apartments	Los Angeles Directory Co.
1924	Clements Annie M bkpr County Treas r	Los Angeles Directory Co.
	CORNWELL Helen F Mrs r	Los Angeles Directory Co.
	Craig Alice E tchr r	Los Angeles Directory Co.
	HARRIS N C Mrs r	Los Angeles Directory Co.
	Hossack Barbara B sec Anders Feterson r	Los Angeles Directory Co.

FINDINGS

Year	Uses	Source
1924	Morseley Silas H h	Los Angeles Directory Co.
	Webb Geo A r	Los Angeles Directory Co.
	WISE I H real est r	Los Angeles Directory Co.
	WOODS Harris clk r	Los Angeles Directory Co.
	WOODS Mazie H Mrs r	Los Angeles Directory Co.
	r	Los Angeles Directory Co.

616 VIRGIL AVE

Year	Uses	Source
1951	S Virgl Av An Verani ready to w ear	Pacific Telephone & Telegraph Co.
1937	THOMPSON Geo H Clara K slsmn	Los Angeles Directory Co.
1929	THOMPSON Geo H slsmn h	Los Angeles Directory Co.
1924	De La Vergne Clara K h	Los Angeles Directory Co.
	De La Marjorie r	Los Angeles Directory Co.
	De La Paul K r	Los Angeles Directory Co.

617 VIRGIL AVE

Year	Uses	Source
1990	GARCIA SANTOS	Pacific Bell
1951	S Virgl Av Hunt Kate N Mrs r	Pacific Telephone & Telegraph Co.
1942	Mize Pauline A w id W A	Los Angeles Directory Co.
1937	BASSETT Guy A	Los Angeles Directory Co.
	Hunt John O Kate N osteo	Los Angeles Directory Co.
	Mize Pauline A Mrs	Los Angeles Directory Co.
	Schlichte Gregory A	Los Angeles Directory Co.
1933	HUNT John O Kate N phys	Los Angeles Directory Co.
	MIZE Pauline A	Los Angeles Directory Co.
1929	HUNT John O Kate ostro	Los Angeles Directory Co.
	Mize Pauhne A Mrs	Los Angeles Directory Co.
1924	FITCH Luther P projectionist West Coast Theatres r	Los Angeles Directory Co.
	h	Los Angeles Directory Co.

FINDINGS

618 VIRGIL AVE

Year	*Uses*	*Source*
1942	CRAIG Jas Hilda gas sta	Los Angeles Directory Co.
1937	CLIFFORD Michl	Los Angeles Directory Co.

620 VIRGIL AVE

Year	*Uses*	*Source*
2000	XXXX	Haines & Company
1995	GROVER MFG CORP	Pacific Bell
1942	LEWIS Gus florist Cosmos Stathatos	Los Angeles Directory Co.
1937	BASSETT Nancy Mrs	Los Angeles Directory Co.
	Fredenhagen Franz florist	Los Angeles Directory Co.
	Mitenbir Jos	Los Angeles Directory Co.
	Pragianes Jas slsmn	Los Angeles Directory Co.
	Stauffenberg Wm	Los Angeles Directory Co.
	WALLER Hattie Mrs	Los Angeles Directory Co.
1933	Bassett Nancy Mrs	Los Angeles Directory Co.
	Decoo Lydia Mrs	Los Angeles Directory Co.
	Fredenhagen Franz chauf	Los Angeles Directory Co.
	Fredenhagen Franz florist	Los Angeles Directory Co.
	Kershaw Aurora bkpr	Los Angeles Directory Co.
	Stauffenberg Wm C	Los Angeles Directory Co.
	WALLER Hattie Mrs	Los Angeles Directory Co.
1929	De Coo Lydia Mrs	Los Angeles Directory Co.
	Kershaw Aurora B bkpr H G Chaffee Co	Los Angeles Directory Co.
	LEWIS Gust Posie Shop	Los Angeles Directory Co.
	Pragianes Jas slsmn r	Los Angeles Directory Co.
	Stauffenberg Wm C r	Los Angeles Directory Co.
	WALLER Hattie r	Los Angeles Directory Co.
1924	De Coo Lydia A h	Los Angeles Directory Co.
	RICE Geo A slsmn Sundstrand Adding Machine Co r	Los Angeles Directory Co.
	RICE Sophie asst sec Missionary Education Movement r	Los Angeles Directory Co.

FINDINGS

621 VIRGIL AVE

Year	*Uses*	*Source*
2006	BLILDING	Haines Company, Inc.
	CAS ACADEMY INC	Haines Company, Inc.
	COREANA	Haines Company, Inc.
	COSMETICS	Haines Company, Inc.
	COREANAINC	Haines Company, Inc.
	COREANA	Haines Company, Inc.
	INTERNATIONAL	Haines Company, Inc.
	COSMETIC	Haines Company, Inc.
	COREANA	Haines Company, Inc.
	INTERNATIONAL	Haines Company, Inc.
	COSMETIC	Haines Company, Inc.
	DESIGN CONCEPT	Haines Company, Inc.
	FAMILY HEALTH	Haines Company, Inc.
	STORE	Haines Company, Inc.
	HAMSOA	Haines Company, Inc.
	JESUSAWKNNG	Haines Company, Inc.
	MVMNT FOR AM JMA	Haines Company, Inc.
	KOREAN GOSPEL	Haines Company, Inc.
	BROADCASTING CO	Haines Company, Inc.
	KOREANA	Haines Company, Inc.
	MHM &ASSOCIATES	Haines Company, Inc.
	ENTERPRISE	Haines Company, Inc.
	New BERY	Haines Company, Inc.
	LEARNING CENTER	Haines Company, Inc.
	ROH CHIROPRACTIC	Haines Company, Inc.
	CLINIC	Haines Company, Inc.
	STAN CHU	Haines Company, Inc.
	INVESTMENTS	Haines Company, Inc.
	REALTOR	Haines Company, Inc.
2000	GLOBAL LEADERS UNIV & SEMINARY	Haines & Company
	METRO FINANCIAL	Haines & Company

FINDINGS

Year	*Uses*	*Source*
2000	METRO FINANCIAL	Haines & Company
	METROPOLIS INVESTMENT INC	Haines & Company
	VICTIMS ACCIDENT ASSISTANCE CT	Haines & Company
	VICTIMS CRIME ASSISTANCE CNTR	Haines & Company
1995	Corporate Office	Pacific Bell
	United Way Inc	Pacific Bell
	United Way Inc	Pacific Bell
1991	Donor Service	Pacific Bell
	Donoskylrv 6576910	Pacific Bell
	Headquarters	Pacific Bell
	UNITED WAY INC	Pacific Bell
1990	BUILDING FUNDS INC	Pacific Bell
	DONOR SERVICE	Pacific Bell
	FOSTER GRANDPARENTS	Pacific Bell
	KELLOGG TRAINING CENTER	Pacific Bell
	SO CALIF BUILDING FUNDS	Pacific Bell
	UNITED WAY INC	Pacific Bell
	UNITED WAY INC	Pacific Bell
	VOLUNTEER CENTER OF LOS ANGELES	Pacific Bell
1986	BUILDING FUNDS INC	Pacific Bell
	DONOR SERVICE	Pacific Bell
	FOSTER GRANDPARENTS	Pacific Bell
	RETIRED SENIOR VOLUNTEER PROGRAM	Pacific Bell
	SECOND CAREERS PROGRAM	Pacific Bell
	SO CALIF BUILDING FUNDS	Pacific Bell
	UNITED WAY INC	Pacific Bell
	UNITED WAY INC	Pacific Bell
	UNITED WAY INC	Pacific Bell
	VOLUNTEER CENTER OF LOS ANGELES	Pacific Bell
1985	Donor Service	Pacific Bell
	Corporate Office	Pacific Bell
	Donor Service	Pacific Bell Telephone

FINDINGS

Year	Uses	Source
1981	BUILDING FUNDS INC	Pacific Telephone
	CONSUMER FEDERATION OF CALIFORNIA	Pacific Telephone
	DONOR SERVICE	Pacific Telephone
	FOSTER GRANDPARENTS	Pacific Telephone
	INFORMATION AND REFERRAL SERVICE OF L A COUNTY INC	Pacific Telephone
	SO CALIF BUILDING FUNDS	Pacific Telephone
	UNITED WAY INC	Pacific Telephone
	UNITED WAY INC	Pacific Telephone
	UNITED WAY INC	Pacific Telephone
	VOLUNTARY ACTION CENTER LOS ANGELES	Pacific Telephone
1980	Donor Service	Pacific Telephone
	INFORMATION & REFERRAL SERVICE OF L A COUNTY INC	Pacific Telephone
	Welfare Information Service Inc	Pacific Telephone
	INFORMATION AND REFERRAL SERVICE OF L A COUNTY INC	Pacific Telephone
1976	American Camping Association Southern California Section	Pacific Telephone
	Association Of Western Independent Camps	Pacific Telephone
	Building Funds Inc	Pacific Telephone
	Combined Federal Campaign	Pacific Telephone
	Consumer Federation Of California	Pacific Telephone
	Donor Service	Pacific Telephone
	GLAD Info	Pacific Telephone
	Greater Los Angeles Council On Deafness GLAD Info	Pacific Telephone
	Greater Los Angeles Council On Deafness GLAD Info	Pacific Telephone
	Greater Los Angeles Council On Deafness Inc GLAD	Pacific Telephone
	Greater Los Angeles Deaf GLAD	Pacific Telephone
	Information And Referral Service Of Los Angeles Country Inc	Pacific Telephone
	Involvement Corp	Pacific Telephone

FINDINGS

Year	*Uses*	*Source*
1976	Los Angeles Voluntary Action Center	Pacific Telephone
	So Calif Building Funds	Pacific Telephone
	United Way Credit Union	Pacific Telephone
	UNITED WAY INC	Pacific Telephone
	Corporate Offices	Pacific Telephone
	UNITED WAY INC	Pacific Telephone
	Regional Offices Central Los Angeles	Pacific Telephone
	Voluntary Action Center	Pacific Telephone
	Voluntary Action Center	Pacific Telephone
	Los Angeles General Ofc	Pacific Telephone
	Volunteer Bureau Los Angeles	Pacific Telephone
	Western Association Of Independent Camps	Pacific Telephone
1975	Donor Service	Pacific Telephone
	Voluntary Action Center	Pacific Telephone
	Donor Service	Pacific Telephone
	INFORMATION & REFERRAL SERVICE OF L A COUNTY INC	Pacific Telephone
	Welfare Information Service Inc	Pacific Telephone
1971	Welfare Information Service Inc	Pacific Telephone
1970	INSURANCE COMPANY OF NORTH AMERICA	Pacific Telephone
	MERITPLAN INSURANCE COMPANY	Pacific Telephone
1965	I N A INS	Pacific Telephone
	INSURANCE COMPANY OF NORTH AMERICA COMPANIES	Pacific Telephone
	LIFE INS CO OF NORTH AMERICA	Pacific Telephone
	NORTH AMERICA COMPANIES INS	Pacific Telephone
1964	I N A RMS	Pacific Telephone
	INSURANCE COMPANY OF NORTH AMERICA COMPANIES	Pacific Telephone
	LIFE INS CO OF NORTH AMERICA	Pacific Telephone
	NORTH AMERICA COMPANIES INS	Pacific Telephone
1962	LIFE INS CO OF NORTH AMERICA	Pacific Telephone
	NORTH AMERICA COMPANIES INS	Pacific Telephone

FINDINGS

Year	Uses	Source
1962	LIFE INS CO OF NORTH AMERICA	Pacific Telephone
	NORTHRIDGETH AMERICA COMPANIES INS	Pacific Telephone
1960	LIFE INS CO OF NORTH AMERICA	Pacific Telephone
	NORTH AMERICA COMPANIES INS	Pacific Telephone
1958	LIFE INS CO OF NORTH AMERICA	Pacific Telephone
	NORTH AMERICA COMPANIES	Pacific Telephone
1957	LIFE INS CO OF NORTH AMERICA	Pacific Telephone
	NORTH AMERICA COMPANIES	Pacific Telephone
1951	S Virgl Av Back Harold A r	Pacific Telephone & Telegraph Co.
	S Virgl Av Baker Grace C r	Pacific Telephone & Telegraph Co.
	S Virgl Av Reusell Donna r	Pacific Telephone & Telegraph Co.
1942	BOCK Hildegard W	Los Angeles Directory Co.
1937	Berson Saml boxmkr	Los Angeles Directory Co.
	Nickerson Raymond H sec Boothe Gillette & Co	Los Angeles Directory Co.
	Ogren Eric A ironw kr	Los Angeles Directory Co.
	TURNER Leha M Mrs clk County Charities	Los Angeles Directory Co.
	Wathen Wanda Mrs	Los Angeles Directory Co.
1933	BROWN W L jr	Los Angeles Directory Co.
	Dow ling Alma Mrs	Los Angeles Directory Co.
	HESTER Roger W	Los Angeles Directory Co.
	Telford Vivian	Los Angeles Directory Co.
1929	Bushnell John B slsmn	Los Angeles Directory Co.
1924	Bushnell John B pres John B Bushnell & Co h	Los Angeles Directory Co.

622 VIRGIL AVE

Year	Uses	Source
1937	WATERMAN Wm M Anna v pres treas Lehman & Waterman Inc	Los Angeles Directory Co.

624 VIRGIL AVE

Year	Uses	Source
1951	S Virgl Av Grimes Myrtle C r	Pacific Telephone & Telegraph Co.
1942	AVERILL Ralph H Margt B cook	Los Angeles Directory Co.

FINDINGS

Year	Uses	Source
1942	Brandt Sylvia	Los Angeles Directory Co.
	Juvenal Izel I beauty shop	Los Angeles Directory Co.
	KELLER Marie chkr	Los Angeles Directory Co.
	LEWIS Jas clk	Los Angeles Directory Co.
	RUSSELL Ann G w riter	Los Angeles Directory Co.
1937	Broderick Edw F Rosalind	Los Angeles Directory Co.
	CORNWALL Laura M	Los Angeles Directory Co.
	Glasgow Margt clk L A Community Welfare Federation	Los Angeles Directory Co.
1933	BYRAM Geo I Leah S prod	Los Angeles Directory Co.
	DENNIS Elenor G sten	Los Angeles Directory Co.
	GLASGOW Margt clk	Los Angeles Directory Co.
	SHRADER Lyale Mrs	Los Angeles Directory Co.
1929	Drow n Clarence G	Los Angeles Directory Co.
	Drow n Hope actor	Los Angeles Directory Co.
1924	Drow n Clarence G h	Los Angeles Directory Co.
	Imthurn Matilda L dom r	Los Angeles Directory Co.
	Walley George gard r	Los Angeles Directory Co.

625 VIRGIL AVE

Year	Uses	Source
1951	S Virgl Av Graphic Studio	Pacific Telephone & Telegraph Co.
	S Virgl Av Linberger C W Graphic Studio	Pacific Telephone & Telegraph Co.
	S Virgl Av Winstanley J B Mrs r	Pacific Telephone & Telegraph Co.
1942	Haw ley Emma	Los Angeles Directory Co.
	LANE Frances C	Los Angeles Directory Co.
	Redenpenning Walter E police	Los Angeles Directory Co.
	STERLING Sarah S	Los Angeles Directory Co.
1937	Monteith John C Olive lecturer	Los Angeles Directory Co.
1933	Monteith John C Olive musician	Los Angeles Directory Co.
	Montieth John C tchr Inst of Musical Educ	Los Angeles Directory Co.
	Tuttle Geo B editor	Los Angeles Directory Co.
	Wish Milton printer	Los Angeles Directory Co.
	Wishny Milton printer	Los Angeles Directory Co.

Year	Uses	Source
1929	Monteith John C Olive instr College of Music U of S C	Los Angeles Directory Co.
1924	h	Los Angeles Directory Co.

626 VIRGIL AVE

Year	Uses	Source
1942	NEILSEN How rd patrolmn	Los Angeles Directory Co.

628 VIRGIL AVE

Year	Uses	Source
1951	S Virgl Av Iles Adelle A r	Pacific Telephone & Telegraph Co.
1942	ILES Harry Adelle A Pres Iles Ayers Publishing Co	Los Angeles Directory Co.
1937	Head Wm slsmn David Gottstein	Los Angeles Directory Co.
1933	ILES AYARS Harry Addelle A pres Iles Ayars Pub Co and Southw est Pub Co	Los Angeles Directory Co.
1929	CLEMENT Edw J Neva treas Iles Ayars Pub Co and Southw est Pub Co	Los Angeles Directory Co.
	CLEMENT Jos V msngr	Los Angeles Directory Co.
1924	Bow ler John D new s editor Iles Ayars Pub Co h	Los Angeles Directory Co.
	CLEMENT Edw d J Ever Hot Heater Sales Co h	Los Angeles Directory Co.
	CLEMENT Neva L Ever Hot Heater Sales Co r	Los Angeles Directory Co.
	CLEMENTS J V slsmn h	Los Angeles Directory Co.

629 VIRGIL AVE

Year	Uses	Source
1951	S Virgl Av Hersch Herbert roomng hse	Pacific Telephone & Telegraph Co.
1942	Bossen Christine	Los Angeles Directory Co.
	BUTLER Mable sten	Los Angeles Directory Co.
	Colgan Max	Los Angeles Directory Co.
	EDWARDS Geo mach	Los Angeles Directory Co.
	FAIRFIELD Wynne smstrs	Los Angeles Directory Co.
	Haefeli Eliz	Los Angeles Directory Co.
	Kaufmann Charlotte	Los Angeles Directory Co.

FINDINGS

Year	Uses	Source
1942	STOCK Grace B Mrs	Los Angeles Directory Co.
1937	Bloom Estelle sten	Los Angeles Directory Co.
	Bossen Christine	Los Angeles Directory Co.
	HAYWOOD Enos J F slsmn	Los Angeles Directory Co.
	Lexon Ellen dress designer	Los Angeles Directory Co.
	Palevasky Freda smstrs	Los Angeles Directory Co.
1933	Costigan Eliz Mrs	Los Angeles Directory Co.
	GIBBS Richd	Los Angeles Directory Co.
	HINDS Shubert W slsmn Bekins Van & Stge Co	Los Angeles Directory Co.
	REILLY Margt C office service	Los Angeles Directory Co.
1929	BORDWELL Wilbur E clk	Los Angeles Directory Co.
	CARTER Ted clk	Los Angeles Directory Co.
	CHENEY Benj E adi Harris & Spear	Los Angeles Directory Co.
	COFFIN Grace slsldy	Los Angeles Directory Co.
	DEERING Mark F drftsmn Erick & De Line	Los Angeles Directory Co.
	FERGUSON Elmo P collr	Los Angeles Directory Co.
	FOSTER Robt slsmn H A Brockamp	Los Angeles Directory Co.
	KELLY Walter elec eng	Los Angeles Directory Co.
	LARSEN Ada M clk	Los Angeles Directory Co.
	Larson Ada slsldy	Los Angeles Directory Co.
	LARSON Nell C musician	Los Angeles Directory Co.
	PURDY Clara I Mrs h	Los Angeles Directory Co.
	WINDLE Albt R slsmn r	Los Angeles Directory Co.
1924	Clay Jas r	Los Angeles Directory Co.
	Doty Blanche h	Los Angeles Directory Co.
	Scripps Laura Mrs nurse r	Los Angeles Directory Co.
	WALLACE C E Inv r	Los Angeles Directory Co.

630 VIRGIL AVE

Year	Uses	Source
1951	S Virgl Av Trimmer Maie Spalding r	Pacific Telephone & Telegraph Co.
1942	BYRNE Winnifred designer	Los Angeles Directory Co.
1933	Bowler John D jr Helen reporter	Los Angeles Directory Co.

FINDINGS

632 VIRGIL AVE

Year	Uses	Source
1942	Dornack Clarence P Fern servmn Westinghouse Elec Elev Co	Los Angeles Directory Co.

656 VIRGIL AVE

Year	Uses	Source
1995	HYCO METALS & SUPPLY	Pacific Bell

W 5TH ST

3023 W 5TH ST

Year	Uses	Source
2020	YES PLUMBING	EDR Digital Archive

3055 W 5TH ST

Year	Uses	Source
2020	WILSHIRE COMMONWEALTH TOWERS	EDR Digital Archive
	DAE PARK	EDR Digital Archive
	MYONG KIM	EDR Digital Archive
	JOON KIM	EDR Digital Archive
	ANA HERRERA	EDR Digital Archive
	KYUNG KIM	EDR Digital Archive
	JUNG HWANG	EDR Digital Archive
2014	WILSHIRE COMMONWEALTH TOWERS	Cole Information
	DAVID LEE	Cole Information
	YONG PARK	Cole Information
	SHIN CHOI	Cole Information
	MI SUNWOO	Cole Information
	TONG CHU	Cole Information
	JOON KIM	Cole Information
	KHICHEENGUI BOLDBAATAR	Cole Information
	ETTA HUR	Cole Information
	STEVEN TUNG	Cole Information
	YOON CHONG	Cole Information
	GILBERT HERRERA	Cole Information

FINDINGS

Year	Uses	Source
2014	YOO WON	Cole Information
	JOSHUA LEE	Cole Information
	JUNGEUN SON	Cole Information
	JONG CHOI	Cole Information
	ALAN MEDINA	Cole Information
	KIM YANG	Cole Information
2010	JOSEPH OH	Cole Information
	ANNE LEE	Cole Information
	DAE PARK	Cole Information
	KYUNG SEO	Cole Information
	MI SUNWOO	Cole Information
	YOUNG YOO	Cole Information
	TONG CHU	Cole Information
	KWON HUR	Cole Information
	IN YU	Cole Information
	JUNGHYUN KIM	Cole Information
	GILBERT HERRERA	Cole Information
	YOO WON	Cole Information
2005	ATS DHAKA CORP	Cole Information
	EDEN PAINTING	Cole Information
	KIM FINANCE	Cole Information
	JUNG SUR	Cole Information
	K SONG	Cole Information
	EUN PARK	Cole Information
	KYUNG SEO	Cole Information
	KI KANG	Cole Information
	MYONG KIM	Cole Information
	JI LEE	Cole Information
	YOUNG YOO	Cole Information
	BYUNG PARK	Cole Information
	BUMJIN KIM	Cole Information
	TONG CHU	Cole Information

FINDINGS

Year	Uses	Source
2005	GANG KIM	Cole Information
	SO YOON	Cole Information
	PHIL KANG	Cole Information
	GILBERT HERRERA	Cole Information
	YOO WON	Cole Information
2000	JUNG SEO	Cole Information
	EUN KIM	Cole Information
	SUNG KIM	Cole Information
	COSMOS CHANG	Cole Information
	EUN PARK	Cole Information
	YU JANG	Cole Information
	KWI ANDERSON	Cole Information
	MYONG KIM	Cole Information
	YOUNG YOO	Cole Information
	J YUN	Cole Information
	M MOSTAFA	Cole Information
	KWON HUR	Cole Information
	GILBERT HERRERA	Cole Information
	MYUNG UH	Cole Information
	LOUIS KRIPPLE	Cole Information
1995	KIM, THOMAS E	Cole Information
	MERRICK, IDA J	Cole Information
	DICKERSON, ROSA	Cole Information
	KANG, R	Cole Information
	PAIK, EUNAE	Cole Information
	LEE, TIMOTHY	Cole Information
	KRIPPLE, LOUIS	Cole Information
	CALLOS, JOSE B	Cole Information
	RA, CHANG H	Cole Information
	MOON, PAUL	Cole Information
	HERRERA, GILBERT A	Cole Information
	KIM, MYONG C	Cole Information

FINDINGS

Year	Uses	Source
1995	PAK, SANG I	Cole Information
1992	MORRISON, K	Cole Information
	KIM, CHIN Y	Cole Information
	CHAU, JERRY	Cole Information
	PARK, SUNG K	Cole Information
	KIM, MYONG C	Cole Information

3072 W 5TH ST

Year	Uses	Source
2005	CENTRAL VIDEO	Cole Information

3160 W 5TH ST

Year	Uses	Source
2020	OK CHANG	EDR Digital Archive
	LISA KIM	EDR Digital Archive
	DAHYUN CHO	EDR Digital Archive
	EAST KIM	EDR Digital Archive
	JULIAN LEE	EDR Digital Archive
	SARAH KIM	EDR Digital Archive
	SUNYOUNG YANG	EDR Digital Archive
	ESTHER KIM	EDR Digital Archive
	SAMUEL CHUNG	EDR Digital Archive
	OCK CHUNG	EDR Digital Archive
	CHAROENPUTANACH CHAU	EDR Digital Archive
	AARON SIM	EDR Digital Archive
2014	JAKE PARK	Cole Information
	OK CHANG	Cole Information
	ALAN KIM	Cole Information
	KYEONG SHIN	Cole Information
	SHARON SHON	Cole Information
	JOSEPH BYUN	Cole Information
	SEONG CHO	Cole Information
	JULIAN LEE	Cole Information
	KYUNG PARK	Cole Information

FINDINGS

Year	Uses	Source
2014	HOWARD CHUNG	Cole Information
	WANICHAYA PHUNPRUK	Cole Information
	JASMINE YOON	Cole Information
	SOON AN	Cole Information
	MICHELLE PARK	Cole Information
2010	RACHEL MOON	Cole Information
	CHAE SYNN	Cole Information
	SANG LIM	Cole Information
	SOO YOUN	Cole Information
	JAY AHN	Cole Information
	EUN KANG	Cole Information
	JONG LEE	Cole Information
	JONG BAK	Cole Information
	HEARANG YUN	Cole Information
	CHAU CHAROENPUTANACHAI	Cole Information
	GLORIA SOTIANGCO	Cole Information
	ANDREA RA	Cole Information
	BENJAMIN KO	Cole Information
	SE OH	Cole Information
	JEE LEE	Cole Information
	KYUNG YUN	Cole Information
	MICHELLE CHU	Cole Information
	JUSTIN KIM	Cole Information
	KWAN YOO	Cole Information
2005	HELEN KIM	Cole Information
	JUNG KO	Cole Information
	SENG HAM	Cole Information
	JONG OH	Cole Information
	M LIM	Cole Information
	JONG NOH	Cole Information
	DAVID CHOO	Cole Information
	NIMA NAFEI	Cole Information

FINDINGS

Year	Uses	Source
2005	TAE KIM	Cole Information
	ROD KONG	Cole Information
	DUG LEE	Cole Information
	CHAU CHAROENPUTANACHAI	Cole Information
	SUN CHUNG	Cole Information
	CHUL JANG	Cole Information
	SHEENA SHIN	Cole Information
	JAMES SOH	Cole Information
	YOOLI KIM	Cole Information
	RYEO KIM	Cole Information
	ANDREA RA	Cole Information
	SOO CHIN	Cole Information
	JENNIFER AN	Cole Information
	YU MOON	Cole Information
	CATHERINE CHEN	Cole Information
	JANEY CHON	Cole Information
	MICHELLE CHU	Cole Information
	SEUNG LEE	Cole Information
	JIN YOON	Cole Information
	E PARK	Cole Information
	GONNA ENTERPRISE INC	Cole Information
	HOLLYWOOD PLUS	Cole Information
2000	CARL KIM	Cole Information
	JUNG KO	Cole Information
	IRIS YANG	Cole Information
	STEVEN CHOI	Cole Information
	JASON HA	Cole Information
	JANNIE OH	Cole Information
	CHOONG BANG	Cole Information
	SUSIE NOH	Cole Information
	HAWON BYUN	Cole Information
	CHAN KO	Cole Information

FINDINGS

Year	Uses	Source
2000	JAE YUN	Cole Information
	CHUNG PARK	Cole Information
	KIM UNGBONG	Cole Information
	M CHU	Cole Information
	BYUNG CHUN	Cole Information
	JIN NO	Cole Information
	SHINA SOLBERG	Cole Information
	EUN KIM	Cole Information
	SEUNG LEE	Cole Information
	HYE CHANG	Cole Information
	E PARK	Cole Information
	H PYUN	Cole Information
1995	SEONG, M	Cole Information
	DESANTOS, C	Cole Information
	CHUN, SANG H	Cole Information
	LEE, TED	Cole Information
	CHOI, BILLY	Cole Information
	HONG, JOHN S	Cole Information
	PARK, RAE M	Cole Information
	SHIN, EUN	Cole Information
	CHON, HWASOOK	Cole Information
	MIN, RICHARD	Cole Information
	CHU, M	Cole Information
	CHONG, YUN H	Cole Information
	KIM, CHONG W	Cole Information
	BOUSSO, Y	Cole Information

W 6TH ST

2922 W 6TH ST

Year	Uses	Source
1992	ZAMORA, OFELIA	Cole Information

FINDINGS

2947 W 6TH ST

Year	Uses	Source
2010	KAP KIM	Cole Information
2005	KAP KIM	Cole Information

2965 W 6TH ST

Year	Uses	Source
2005	WARREN BIGGS	Cole Information
1992	WARREN BIGGS AUTO	Cole Information

2978 W 6TH ST

Year	Uses	Source
2005	PRO GOLF	Cole Information

2990 W 6TH ST

Year	Uses	Source
1995	SESAME HUT	Cole Information
1992	SESAME HUT	Cole Information

2999 W 6TH ST

Year	Uses	Source
2020	UNHWA PHARMACY INC	EDR Digital Archive
	B & B	EDR Digital Archive
	PRETTY GIRLS	EDR Digital Archive
	VIRGIL PHARMACY	EDR Digital Archive
	SHRINE	EDR Digital Archive
	PHROS	EDR Digital Archive
	BODY JEWELRY	EDR Digital Archive
	LA VIE EN ROSE HAIR BTQ LLC	EDR Digital Archive
	GRAND SPA	EDR Digital Archive
2014	AUDREY HAIR BOUTIQUE	Cole Information
	PHROS	Cole Information
	SHRINE	Cole Information
	VIRGIL PHARMACY	Cole Information
	VIVIANA B	Cole Information
	GRAND SPA	Cole Information

FINDINGS

Year	Uses	Source
2014	BB	Cole Information
2010	PHROS	Cole Information
	SHRINE	Cole Information
	B & B	Cole Information
	CHIC & CHIC	Cole Information
	GRAND FRESH MEAT	Cole Information
	GRAND & BEAUTY SALON	Cole Information
	BODY JEWELRY	Cole Information
2005	DIKI DIKI	Cole Information

3000 W 6TH ST

Year	Uses	Source
2020	TOP HEALTHCARE CONSLTNG CTR	EDR Digital Archive
	BEHFARIN JEKO MD	EDR Digital Archive
	BRAZILIAN WAX STUDIO	EDR Digital Archive
	KRB INVESTMENTS MANAGEMENT LLC	EDR Digital Archive
	PREFERRED BANK	EDR Digital Archive
	KYUNGWON CENTURY AMERICA INC	EDR Digital Archive
	932 N CRESCENT HEIGHTS LLC	EDR Digital Archive
	CALIFORNIA ADAMS COLLEGE INC	EDR Digital Archive
	BANG SUNIL	EDR Digital Archive
	ELSOLUM INC	EDR Digital Archive
	DAEIL INVEST USA INC	EDR Digital Archive
	H Y CARWASH INC	EDR Digital Archive
	CALI SOUL FOODS LLC	EDR Digital Archive
	KORMENT USA INC	EDR Digital Archive
	FARMERS INSURANCE-WON KIM	EDR Digital Archive
	KIM SONG E	EDR Digital Archive
	J K C USA	EDR Digital Archive
	GOLD WEDDING FLOWER	EDR Digital Archive
	J'S DREAM TEXTILE	EDR Digital Archive
	C & L PASADENA INVESTMENT LLC	EDR Digital Archive
	BOARDING HOMES FOR THE AGED	EDR Digital Archive

FINDINGS

Year	Uses	Source
2020	HITECH TAX & ACCOUNTING	EDR Digital Archive
	L A EVERYONE CHURCH	EDR Digital Archive
	SUH BONG JIN ACUPUNCTURE	EDR Digital Archive
	ROBBIN USA INC	EDR Digital Archive
	WOODMEN INSURANCE	EDR Digital Archive
	HITA INC	EDR Digital Archive
	DSK & ASSOC	EDR Digital Archive
2014	DESIGN GROUP BEAU INC	Cole Information
	SUH BONG JIN ACUPUNCTURE	Cole Information
	BEHSARIN JACK	Cole Information
	KIM WON	Cole Information
	HITECH TAX & ACCOUNTING	Cole Information
	ELIJAH UNIVERSITY	Cole Information
	KCA INTERNATIONAL	Cole Information
	GOOD SAMARITAN WELL BEING CENTER	Cole Information
	Y & D ELECTRONIC SERVICE	Cole Information
	MJK LOGISTICS CORP	Cole Information
	SUHS ACUPUNCTURE	Cole Information
	CENTRAL REGISTRY OF ADULT CARE FACIL	Cole Information
	KIM SAONG YOUL CLINICAL PSYCHOLOGY	Cole Information
	DR ROBBIN USA INC	Cole Information
	DSK & ASSOCIATES	Cole Information
	BOARDING HOMES FOR THE AGED	Cole Information
2010	LOS ANGELES COUNTY SOCIAL SVC	Cole Information
	BOARDING HOMES FOR THE AGED	Cole Information
2005	SOON CHUN DANG	Cole Information
	JJ LEE MAMAGEMNENT CO INC INC	Cole Information
	WYCLIF UNIVERSITY	Cole Information
	LEES ACUPUNCTURE CLINIC	Cole Information
	GREEN CROSS HO ARE CENTER	Cole Information
	MICHAEL C BANG MD	Cole Information
	GRACE TRADING CO	Cole Information

Year	Uses	Source
1995	L A COUNTY PUBLIC SOCIAL SVC	Cole Information
1992	LA CO SOCL SV PRSNL	Cole Information

W 6th St

3005 W 6th St

Year	Uses	Source
2020	CARL'S JR	EDR Digital Archive
2014	CARLS JR	Cole Information
2010	CARLS JR	Cole Information
2005	CARL KARCHER ENTERPRISE INC	Cole Information
1995	CARLS JR RESTAURANT	Cole Information
1992	CARLS JR REST	Cole Information

W 6TH ST

3018 W 6TH ST

Year	Uses	Source
1992	GEORGE, SANDOR	Cole Information

3019 W 6TH ST

Year	Uses	Source
2014	FAST ROOFING SPECIALISTS	Cole Information
	ECUAWORLD	Cole Information
2010	ECUAWORLD	Cole Information

3021 W 6TH ST

Year	Uses	Source
2005	ECUAMEX	Cole Information

3023 W 6TH ST

Year	Uses	Source
2005	VIGIL VIDEO	Cole Information
	VIRGIL VIDEO	Cole Information
1995	ECUAWORLD TRAVEL	Cole Information
1992	AGUIRRE JUAN SERV	Cole Information

Year	Uses	Source
1992	ECUAWORLD TRAVEL AG	Cole Information

3030 W 6TH ST

Year	Uses	Source
2020	LAW OFFICES OF JOHN C YE	EDR Digital Archive
	MIKALE ACUPUNCTURE	EDR Digital Archive
	LAW OFFICES-JOHN C YE A PRO	EDR Digital Archive
	FIRESTONE	EDR Digital Archive
	DIETER RAABE	EDR Digital Archive
2014	SUE WONGSTUDIOS	Cole Information
2010	SUE WONGSTUDIOS	Cole Information
	YAP MEDICAL CLINIC	Cole Information
2005	SUE WONG	Cole Information
1995	A ONE TRADING CO	Cole Information
	WA MANAGEMENT & TAX SVC	Cole Information
	GAJU NEWSPAPER	Cole Information
	CENTRAL ELECTRIC CO	Cole Information
	RAINBOW CONSTRUCTION CO	Cole Information
	JOHN LEE	Cole Information
	KANE COMPUTER INSTITUTE	Cole Information
	OCEAN PHYSICAL THERAPHY CLINIC	Cole Information
	CAL COMPOGRAPHIC	Cole Information
	PACIFIC MANAGEMENT CO	Cole Information
	GOLD MINE INVESTMENT	Cole Information
	AVENUE SNACK SHOP	Cole Information
1992	A ONE TRADING CO	Cole Information
	GAJU NEWSPAPER	Cole Information
	PAC MANAGEMENT CO	Cole Information
	AVENUE SNACK SHP	Cole Information
	KANE COMPUTER INST	Cole Information
	SONG BENJAMIN 2D MD	Cole Information
	TOTAL DESIGH GROUP	Cole Information
	RAINBOW CONSTR CO	Cole Information

Year	Uses	Source
1992	CENTRL ELECTRIC CO	Cole Information
	FU YING TEH ENTPRS	Cole Information

W 6th St

3033 W 6th St

Year	Uses	Source
2020	CALI'S	EDR Digital Archive
	ECUAWORLD	EDR Digital Archive
	YUK	EDR Digital Archive
	OLIVE & STONE INC	EDR Digital Archive
	SCISSORS SKETCH	EDR Digital Archive
	SHIN CHON SEOLNONGTANG	EDR Digital Archive
	OLYMPIC	EDR Digital Archive
	TOP CONSTRUCTION CO	EDR Digital Archive
	SWEETEA BAR	EDR Digital Archive
	G SKIN & NAIL INC	EDR Digital Archive
2014	SCISSORS SKETCH	Cole Information
	OLYMPIC BODY SHOP	Cole Information
	OLYMPIC AUTO BODY SHOP	Cole Information
	REDBOX	Cole Information
2010	SCISSORS SKETCH	Cole Information
	ORANGE CELLULAR	Cole Information
	RED BOX	Cole Information
	OLYMPIC BODY SHOP	Cole Information
2005	KANG SEO MYUN OAK	Cole Information
	NAIL BOUTIQUE BY T	Cole Information
	METRO MARKET	Cole Information
	SSKETCH	Cole Information
1992	GEORGES TEXACO	Cole Information

FINDINGS

W 6TH ST

3049 W 6TH ST

Year	Uses	Source
2005	MARIA FUENTES	Cole Information

3101 W 6TH ST

Year	Uses	Source
2020	SAMSON & DELILAH HAIR SALON	EDR Digital Archive
2014	SAMSON & DELILAH HAIR SALON	Cole Information
2010	SAMSON & DELILAH HAIR SALON	Cole Information
1995	D & D JEWELRY & LOAN	Cole Information

3103 W 6TH ST

Year	Uses	Source
2020	MARIA DENNIS	EDR Digital Archive
2005	ANTIQUE CONSIGNMENT	Cole Information
1995	ANTIQUE CONSIGNMENT	Cole Information

3105 W 6TH ST

Year	Uses	Source
2020	TRANSLATING SOLUTIONS	EDR Digital Archive
	DAMOAN TECHNICAL COLLEGE	EDR Digital Archive
	ZUNIGA'S DOLLAR STORE LLC	EDR Digital Archive
2014	ALCOR SPORT	Cole Information
2010	CNC	Cole Information
	COLLECTIVE SKATE SHOP	Cole Information
1995	WILSON LAB	Cole Information
1992	WILSON LAB	Cole Information

3107 W 6TH ST

Year	Uses	Source
2010	MIKES CLEANERS & TAILORS	Cole Information
2005	MIKES CLEANERS & TAILORS	Cole Information
1995	MIKES CLEANERS & TAILORS	Cole Information
1992	MIKES CLEANERS&TLRS	Cole Information

FINDINGS

3109 W 6TH ST

Year	Uses	Source
2020	ADRIENNE YOUNG	EDR Digital Archive
2014	HENRY CONTRERAS	Cole Information
	TARA LEWIS	Cole Information
	ROBERT SWAN	Cole Information
	NIKKI YOUNG	Cole Information
	MICHAEL DIVITA	Cole Information
	CHARLES JOHNSTON	Cole Information
	TIFFANY THOMAS	Cole Information
	DARIA DICENZO	Cole Information
	ROS RIOUX	Cole Information
2010	YING JIN	Cole Information
	ROBERT SWAN	Cole Information
	LUIS BECERRA	Cole Information
	CHARLES JOHNSTON	Cole Information
	ERIKA SCHWENK	Cole Information
	ROS RIOUX	Cole Information
	DARIA DICENZO	Cole Information
2005	YING JIN	Cole Information
	MICHELLE CHANG	Cole Information
	ERIC VAUGHN	Cole Information
	CHARLES JOHNSTON	Cole Information
	ROS RIOUX	Cole Information
2000	M DIVITA	Cole Information
	CHARLES JOHNSTON	Cole Information
	VEL TOLEDO	Cole Information
	ROS RIOUX	Cole Information
1992	RIOUX, ROS J	Cole Information
	GUEVARA, JOSE H	Cole Information

3111 W 6TH ST

Year	Uses	Source
2020	FLOWER VILLAGE	EDR Digital Archive

Year	Uses	Source
2014	FLOWER VILLAGE	Cole Information
2010	FLOWER VILLAGE	Cole Information
2005	FLOWER VILLAGE	Cole Information
1995	NAIL BOUTIQUE BY NANCY	Cole Information
1992	NAIL BOUTIQUE BY T	Cole Information

3113 W 6TH ST

Year	Uses	Source
2020	CHAMPION TROPHY	EDR Digital Archive
	JOHN SHIN	EDR Digital Archive
2014	CHAMPION TROPHY USA	Cole Information
2010	CHAMPION TROPHY USA	Cole Information
2005	ENFANT WORLD	Cole Information
1995	DESI, D	Cole Information
	JAYNEL DUTCH IMPORT	Cole Information
1992	JAYNEL DUTCH IMPORT	Cole Information

3115 W 6TH ST

Year	Uses	Source
2020	LA NEW BETHEL CHURCH	EDR Digital Archive
2014	KOREAN CUSTOM HEALTH FOOD CENTER	Cole Information
2010	KOREAN CUSTOM HEALTH FOOD CTR	Cole Information
2005	JAYNEL DUTCH IMPORT	Cole Information

3117 W 6TH ST

Year	Uses	Source
2020	HEROES & GEEKS TECH SUPPORT	EDR Digital Archive
	INSPIRE AFRICA INITIATIVE INC	EDR Digital Archive
2010	HITECH TYPESETTING & PRINTING	Cole Information
1995	HI TECH TYPESETTING & PRINTING	Cole Information

3119 W 6TH ST

Year	Uses	Source
2014	NEW COVENANT ACADEMY	Cole Information
2010	NEW LIFE MISSION CHURCH	Cole Information

Year	Uses	Source
1995	FIRST LUTHERAN ELEMENTARY SCHL	Cole Information
	FIRST LUTHERAN CHURCH OF LA	Cole Information
1992	FIRST BIBLE CH LA	Cole Information
	LUTHRN CH LA	Cole Information

3120 W 6TH ST

Year	Uses	Source
2014	LEONOR ESLAO DMD	Cole Information
2010	ESLAO LEONOR DDS	Cole Information
2005	ESLAO LEONOR	Cole Information
1995	EDUARDO ESLAO DDS	Cole Information
	LEONOR ESLAO DDS	Cole Information
1992	ESLAO EDUARDO DMD	Cole Information

W MORELAND AVE

621 W MORELAND AVE

Year	Uses	Source
1995	APARTMENT ASSN GREATER LA	Cole Information

WESTMORALAND AVE

609 WESTMORALAND AVE

Year	Uses	Source
1986	GLASMAN CHARLES MOHI & GLASMAN ATTYS	Pacific Bell

WESTMOREALAND AVE

523 WESTMOREALAND AVE

Year	Uses	Source
1986	TALBOTT JOHN A	Pacific Bell

WESTMORELAND AVE

428 WESTMORELAND AVE

Year	Uses	Source
1929	Ring Felix J clk r	Los Angeles Directory Co.

FINDINGS

430 WESTMORELAND AVE

Year	Uses	Source
2006	THE JEFFERIES	Haines Company, Inc.
	ASSOCIATION	Haines Company, Inc.
2000	JEFFERIES ASSN THE	Haines & Company
	JEFFERIES James	Haines & Company
1990	JEFFERIES ASSN THE	Pacific Bell
1986	JEFFERIES ASSN THE	Pacific Bell
1981	CANCOM INTERNATIONAL INC	Pacific Telephone
	ROGERS BROADCASTING PRODUCTIONS	Pacific Telephone
1976	Jones David	Pacific Telephone
1971	Heldt M	Pacific Telephone
1967	Herron Robt M	Pacific Telephone
1942	PEARCE Edw in E	Los Angeles Directory Co.
1937	PIERCE Edw	Los Angeles Directory Co.
1929	PEARCE Edw in E	Los Angeles Directory Co.
1924	Heineman Abrahem Standard Securities Co h	Los Angeles Directory Co.

433 WESTMORELAND AVE

Year	Uses	Source
2006	APARTMENTS	Haines Company, Inc.
	AGDAS Nurhayat	Haines Company, Inc.
	CHOJung	Haines Company, Inc.
	HAN Dae Yeon	Haines Company, Inc.
	JUN Hoseung	Haines Company, Inc.
	KANG Eun A	Haines Company, Inc.
	KIM Min Jung	Haines Company, Inc.
	KOREAN CHRISTN	Haines Company, Inc.
	TV SYS USA	Haines Company, Inc.
	OH Jung Sun	Haines Company, Inc.
	RUIZCynthia	Haines Company, Inc.
	SHIM Karin	Haines Company, Inc.
	SHIN Fred	Haines Company, Inc.

FINDINGS

Year	*Uses*	*Source*
2006	SHINUn Gil	Haines Company, Inc.
	SUH Jea Yun	Haines Company, Inc.
	WILLIAMS Rachelle	Haines Company, Inc.
	WRIGHT Anthony	Haines Company, Inc.
	YOOKi	Haines Company, Inc.
2000	APARTMENTS AHMED Sabhiya S	Haines & Company
	AHN Richard B	Haines & Company
	CHO Jin Sup	Haines & Company
	CRUZ Cecilia	Haines & Company
	DIZON Elinor	Haines & Company
	JUNG Tae Un	Haines & Company
	KIM Isaac	Haines & Company
	KIM Joanne J	Haines & Company
	KIM Seong Han	Haines & Company
	KIM Shin Soo	Haines & Company
	KIM Tae Y	Haines & Company
	KIM Young Seok	Haines & Company
	KIM Yun Hung	Haines & Company
	LEE Myung O	Haines & Company
	LEE Won Ju	Haines & Company
	LIM Sang Ho	Haines & Company
	NO Song Se	Haines & Company
	PARK Andy J	Haines & Company
	RASHID Mamun O	Haines & Company
	RASHID Mamun O	Haines & Company
	SHIN Chang Hoon	Haines & Company
	SHIN Sunny	Haines & Company
	SHIN Un Git	Haines & Company
	YOO Ok Yee	Haines & Company
	YUH Charlie	Haines & Company
1995	Kim Su Im	Pacific Bell
1990	BAE KEVIN HWAN	Pacific Bell

FINDINGS

Year	*Uses*	*Source*
1990	BAIK JUN-HYOUN	Pacific Bell
	CHO JIN SUP	Pacific Bell
	CHO SEUNG HO	Pacific Bell
	HYON KYONG	Pacific Bell
	JARAMILLO M	Pacific Bell
	KANG C	Pacific Bell
	KIM EUN JOO	Pacific Bell
	KIM GICHANG	Pacific Bell
	KIM JIN MOO	Pacific Bell
	KIM JONG DAE	Pacific Bell
	KIM JOON K & YANGHEE	Pacific Bell
	KIM YONG HUI	Pacific Bell
	LEE CHEONGPIL	Pacific Bell
	LEE SANG MAN	Pacific Bell
	MORAVEC HANK	Pacific Bell
	NAM CHANG H	Pacific Bell
	NITIPATKUL ROCIO	Pacific Bell
	PAK JAE HYUN	Pacific Bell
	PARK JAMES C	Pacific Bell
	SHIN KYUNG	Pacific Bell
	SONG SUN OK	Pacific Bell
	SUK JONG-MIN	Pacific Bell
	SUNG KI YONG	Pacific Bell
	YI KIU SEONG	Pacific Bell
	YOO SUENG HWAN	Pacific Bell
	YUN SUK HWA	Pacific Bell
1971	Armstrong Paul C	Pacific Telephone
1967	Havlick Jos G	Pacific Telephone
1962	Horton R S Mrs	Pacific Telephone
	Schneider Chas L Mrs	Pacific Telephone
1951	S Westmrlnd Burt Helen McCarthy r	Pacific Telephone & Telegraph Co.
1942	BARTON Margt w id F C	Los Angeles Directory Co.

FINDINGS

Year	Uses	Source
1942	HARRISON Parthenia F w id H W	Los Angeles Directory Co.
	HICKMAN Wm H chf clk Missouri Kansas Texas Lines	Los Angeles Directory Co.
	Rapp Albt E slsmn Dundee Clothes	Los Angeles Directory Co.
	Weirick Marilla w id H R	Los Angeles Directory Co.
1937	Ambrose Cora Mrs	Los Angeles Directory Co.
	HARRISON Parthenia F w id H W	Los Angeles Directory Co.
1933	HARRISON Hugh W Mrs	Los Angeles Directory Co.
1929	Gow ers Mildred liburn	Los Angeles Directory Co.
	HARRISON Parthenia P w id H W	Los Angeles Directory Co.
	Mc Cain Geneva liburn L A Public Library	Los Angeles Directory Co.
1924	DOUGHTY Lela A tchr r	Los Angeles Directory Co.
	DOUGHTY Margt r	Los Angeles Directory Co.
	HARRISON Parthenia F h	Los Angeles Directory Co.

434 WESTMORELAND AVE

Year	Uses	Source
2006	APARTMENTS	Haines Company, Inc.
	CHINSunnee	Haines Company, Inc.
	KIM In	Haines Company, Inc.
	KIM Shin Soo	Haines Company, Inc.
	KIM Soon	Haines Company, Inc.
	KWON Seung	Haines Company, Inc.
	PARK Shin	Haines Company, Inc.
	ZHANG Chun Xie	Haines Company, Inc.
2000	APARTMENTS CHOE Kyung Won	Haines & Company
	CHOE Kyung Won	Haines & Company
	CHOI Sung Bin	Haines & Company
	CHUNG Joe Uk	Haines & Company
	CHUNG Sung I	Haines & Company
	CHUNG Young Ch	Haines & Company
	KIM In Young	Haines & Company
	KIM Suk Kyeong	Haines & Company
	LEE Kisung	Haines & Company

FINDINGS

Year	Uses	Source
2000	MOON Young Sun	Haines & Company
	PAIK Tae Sung	Haines & Company
	PAK Peter S	Haines & Company
1976	Hess Henriette D	Pacific Telephone
1971	Hess Henriette D	Pacific Telephone
1962	Hess Henriette D	Pacific Telephone
1958	Hess Henriette D	Pacific Telephone
1951	S Westmrlnd Av Hess Henriette D r	Pacific Telephone & Telegraph Co.
1942	Bohle Lihona sten	Los Angeles Directory Co.
	De Phillippi Almee	Los Angeles Directory Co.
	HAGAN Mary C sec The Arcady	Los Angeles Directory Co.
	HESS Geo Henrietta carp	Los Angeles Directory Co.
1937	De Phillippi Aimee	Los Angeles Directory Co.
1933	CARLSON Ollie	Los Angeles Directory Co.
	De Phillippi Aimee	Los Angeles Directory Co.
	FRANCIS Luna P Mrs	Los Angeles Directory Co.
	HESS Geo Henrietta D	Los Angeles Directory Co.
	Mulford View Helen B Mrs	Los Angeles Directory Co.
	YOUNG Fred chauf	Los Angeles Directory Co.
1929	De Philppi Aimee	Los Angeles Directory Co.
	Durel Louis C bkpr Cal Club	Los Angeles Directory Co.
	HESS Geo Henrietta v pres Thos Haverty Co	Los Angeles Directory Co.
1924	CARLSON Ollie dom	Los Angeles Directory Co.
	FRANCIS L P Mrs r	Los Angeles Directory Co.
	Hamel Wm Hamels Portrait Studio h	Los Angeles Directory Co.
	Mc Naughton John A v pres and genl mgr L A Union Stock Yards Co h	Los Angeles Directory Co.
	Mc Naughton Wm H r	Los Angeles Directory Co.
	Scribner Frank A auto opr r	Los Angeles Directory Co.

439 WESTMORELAND AVE

Year	Uses	Source
2000	XXXX	Haines & Company
1976	Fry J G	Pacific Telephone

FINDINGS

Year	Uses	Source
1971	Fry J G	Pacific Telephone
1967	Fry J G	Pacific Telephone
1962	Fry J G	Pacific Telephone
1958	Fry J G	Pacific Telephone
1951	S Westmorelnd Av Fry J G	Pacific Telephone & Telegraph Co.
1942	MURRAY Phebe K w id E Y	Los Angeles Directory Co.
1937	BUTLER Warren T	Los Angeles Directory Co.
	Haas Theo J real est	Los Angeles Directory Co.
	Hass J Theo	Los Angeles Directory Co.
	King Harry slsmn	Los Angeles Directory Co.
	MURRAY Emett Y Phebe K	Los Angeles Directory Co.
	RUSSELL Thos B gdnr	Los Angeles Directory Co.
1933	MURRAY Emmett Y Phoebe	Los Angeles Directory Co.
	RUSSELL Thos B gdnr	Los Angeles Directory Co.
	Sheetz Albt Genevieve L acct	Los Angeles Directory Co.
	Shertz Albt Genevieve office mgr Babylonian Lamp Shade Co	Los Angeles Directory Co.
1929	DICKSON Jas	Los Angeles Directory Co.
	MURRAY Emmett Y Phebe K	Los Angeles Directory Co.
	Sheetz Albt Genevieve office mgr Babylonian Lamp & Shade Co r	Los Angeles Directory Co.
1924	MURRAY Emmett Y h	Los Angeles Directory Co.
	MURRAY Phebe K Mrs music tchr	Los Angeles Directory Co.
	Sheetz Albt slsmn Linder Stafford r	Los Angeles Directory Co.

444 WESTMORELAND AVE

Year	Uses	Source
2006	GOLF DIGEST	Haines Company, Inc.
	KOREAINC USA	Haines Company, Inc.
	JAEDUKKIM	Haines Company, Inc.
	INSURANCE	Haines Company, Inc.
	AGENCY	Haines Company, Inc.
	MLG TRADING	Haines Company, Inc.
	S & H SECURITY INC	Haines Company, Inc.

FINDINGS

Year	Uses	Source
2006	SUNGKYUNKWANG	Haines Company, Inc.
	UNIVALMNIASCTN	Haines Company, Inc.
	TOMJUNG	Haines Company, Inc.
	SECURITY INC	Haines Company, Inc.
	YEAH DIGITAL INC	Haines Company, Inc.
	YUNJong Chul	Haines Company, Inc.
2000	SIGUENZA Jose Jr	Haines & Company
1990	CONSTRUCTION CONSULTING SERVICES	Pacific Bell
	GILLETTE ROGER CONSTRUCTION CONSULTING SERVICES	Pacific Bell
	KIRVEN PEYTON E ZIEGLER KIRVEN PARRISH ARCHITECTS	Pacific Bell
	LOEWENBERG FITCH ZKP ARCHITECTS	Pacific Bell
	PARRISH E J ZIEGLER KIRVEN PARRISH ARCHITECTS	Pacific Bell
	ZIEGLER KIRVEN PARRISH ARCHITECTS	Pacific Bell
	ZIEGLER RAYMOND PARTNERSHIP ARCHITECTS	Pacific Bell
1986	CONSTRUCTION CONSULTING SERVICES	Pacific Bell
	GILLETTE ROGER CONSTRUCTION CONSULTING SERVICES	Pacific Bell
	KIRVEN PEYTON E ZIEGLER KIRVEN PARRISH ARCHITECTS	Pacific Bell
	PARRISH E J ZIEGLER KIRVEN PARRISH ARCHITECTS	Pacific Bell
	ZIEGLER KIRVEN PARRISH ARCHITECTS	Pacific Bell
	ZIEGLER RAYMOND PARTNERSHIP ARCHITECTS	Pacific Bell
1981	KIRVEN PEYTON E ZIEGLER KIRVEN PARRISH ARCHITECTS	Pacific Telephone
	PARRISH E J ZIEGLER KIRVEN PARRISH ARCHITECTS	Pacific Telephone
	ZIEGLER KIRVEN PARRISH ARCHITECTS	Pacific Telephone
	ZIEGLER RAYMOND PARTNERSHIP ARCHITECTS	Pacific Telephone
1976	How son David	Pacific Telephone
1971	Bodler Zora Kay	Pacific Telephone

FINDINGS

Year	Uses	Source
1962	Rice J E	Pacific Telephone
1958	Rice J E	Pacific Telephone
1951	S Westmrlnd Heisch Elizabeth Mrs r	Pacific Telephone & Telegraph Co.
	S Westmrlnd Hiestand R R r	Pacific Telephone & Telegraph Co.
1937	CARLSON Olie	Los Angeles Directory Co.
	Mulford Helen B w id S P	Los Angeles Directory Co.
	YOUNG Fred chauf	Los Angeles Directory Co.
1929	FRANCIS Luna P Mrs	Los Angeles Directory Co.
	MULFORD Helen B	Los Angeles Directory Co.
	YOUNG Fred chauf r	Los Angeles Directory Co.
1924	MULFORD Shobal P Mrs h	Los Angeles Directory Co.

457 WESTMORELAND AVE

Year	Uses	Source
1929	OWENS Jas	Los Angeles Directory Co.

484 WESTMORELAND AVE

Year	Uses	Source
1937	Hess Geo Henrietta genl conr	Los Angeles Directory Co.

500 WESTMORELAND AVE

Year	Uses	Source
2006	APARTMENTS	Haines Company, Inc.
	APARICIO Benigno M	Haines Company, Inc.
	ARIAS Soledad	Haines Company, Inc.
	BOLANOS Virgillo	Haines Company, Inc.
	CORTEZ Aurora	Haines Company, Inc.
	GONZALEZ Del	Haines Company, Inc.
	Ji MENEZRosenda	Haines Company, Inc.
	JONES Roger	Haines Company, Inc.
	JOSEPH Joseph C	Haines Company, Inc.
	KELLY Wm M	Haines Company, Inc.
	KIM Eugene	Haines Company, Inc.
	LOPEZ Claudia M 213 380 8486e	Haines Company, Inc.

FINDINGS

Year	Uses	Source
2006	LOPEZ Marto	Haines Company, Inc.
	LUCAS Ignadco	Haines Company, Inc.
	MAGALLANES Enma	Haines Company, Inc.
	Dinora	Haines Company, Inc.
	MARQUEZ Bias	Haines Company, Inc.
	MIRANDA Oscar	Haines Company, Inc.
	MORENO Jose Luls	Haines Company, Inc.
	MUHAMMAD W F	Haines Company, Inc.
	NAVAS Walter	Haines Company, Inc.
	PINEDARicardo	Haines Company, Inc.
	SMITH C	Haines Company, Inc.
	TINOCO Jesus	Haines Company, Inc.
	VALDIVESOAna	Haines Company, Inc.
	Gladis	Haines Company, Inc.
2000	APARTMENTS A STUDIO WEST	Haines & Company
	ADAMS Alice	Haines & Company
	AGUILAR Jose F	Haines & Company
	APARICIO Benign M	Haines & Company
	BIEZONSKY Daniel	Haines & Company
	CASTELLANO Elena	Haines & Company
	GASPARICO Enma Dinora	Haines & Company
	HERNANDEZ Veronica R	Haines & Company
	HOHIMER Jeff	Haines & Company
	KELLY Wm M	Haines & Company
	LOPEZ STUDIO PHOTO 213 383 03 M	Haines & Company
	MUHAMMAD W F	Haines & Company
	PARK Ki Seo	Haines & Company
	PORTILLO Mario E	Haines & Company
	RICE Alexander C	Haines & Company
	RIPALDA Noemi	Haines & Company
	RUFFIN Randolph	Haines & Company
	STUDIO WEST PHOTO	Haines & Company

FINDINGS

Year	*Uses*	*Source*
2000	TINOCO Jesus	Haines & Company
1990	AALTO TUULA	Pacific Bell
	BOLTON GEORGE	Pacific Bell
	CH NG SAW LEE	Pacific Bell
	EDMONDS FRANK	Pacific Bell
	GOKALCHAND PRAKASH	Pacific Bell
	KELLY WM M	Pacific Bell
	LAMERAIN HENRY	Pacific Bell
	LANE ARVO	Pacific Bell
	NGOSSO JEAN FRANCOIS	Pacific Bell
	ROJANO JOEL	Pacific Bell
	SANDS L	Pacific Bell
	SIEPLER JULIE	Pacific Bell
	TRASH A	Pacific Bell
	WALTON WILLIE	Pacific Bell
	WILLETT ANDREW G	Pacific Bell
	WILLIAMS JANETH MARIE	Pacific Bell
	WILLIAMS LARRY	Pacific Bell
1986	BLUE EDWIN R N	Pacific Bell
	BOLTON GEORGE	Pacific Bell
	EDWARDS JOHNNY	Pacific Bell
	ELLISON FRANKLIN J	Pacific Bell
	FROST REGINALD F	Pacific Bell
	GOKAICHAND PRAKASH	Pacific Bell
	HETZER DANL	Pacific Bell
	KELLY WM M	Pacific Bell
	LAMERAIN HENRY	Pacific Bell
	LANE ARVO	Pacific Bell
	LARSEN KARL W	Pacific Bell
	PALMA JORGE A	Pacific Bell
	PENN LEWIS	Pacific Bell
	QUIROGA ROSA	Pacific Bell

FINDINGS

Year	Uses	Source
1986	SCHWARTZ HARDIAN	Pacific Bell
	SIEPLER JULIE	Pacific Bell
	SMITH CLEMENT	Pacific Bell
	THOMAS DELLA MAE	Pacific Bell
	WONG WEAN KHING	Pacific Bell
1981	BARACCHI LUCELLY	Pacific Telephone
	BAYLES GREG & YUONNE	Pacific Telephone
	BLUE EDWIN R N	Pacific Telephone
	BOLTON GEORGE	Pacific Telephone
	CHRISTENSON ALLEN J	Pacific Telephone
	COLE DIXIE	Pacific Telephone
	GARCES ISABEL	Pacific Telephone
	HAGERMAN FRED G	Pacific Telephone
	DANL	Pacific Telephone
	HOTCHKISS A	Pacific Telephone
	JENSEN HAL W	Pacific Telephone
	KAOREKIAN MARY	Pacific Telephone
	KELLY WM M	Pacific Telephone
	LAMERAIN HENRY	Pacific Telephone
	LANE ARVO	Pacific Telephone
	LARSEN KARL W	Pacific Telephone
	LARSON OLENA	Pacific Telephone
	MARIANI R	Pacific Telephone
	MARSALA JOHN	Pacific Telephone
	MEEK H A	Pacific Telephone
	MEEK RICHARD L	Pacific Telephone
	NEWBOLD SHAUNA	Pacific Telephone
	PENN LEWIS	Pacific Telephone
	PETERSEN E J	Pacific Telephone
	PORTERFIELD KEVIN D	Pacific Telephone
	SEELOS MARIE E	Pacific Telephone
	SIEPLER JAS	Pacific Telephone

FINDINGS

Year	*Uses*	*Source*
1981	SIMMONS ALTA J	Pacific Telephone
	STUEHRMANN M A	Pacific Telephone
	VAN DER HORST V A	Pacific Telephone
1976	Blue Edwin R N	Pacific Telephone
	Dey Daisy	Pacific Telephone
	Ebell D L	Pacific Telephone
	Forem Leon	Pacific Telephone
	Frasl V C	Pacific Telephone
	Fulton H	Pacific Telephone
	Garces Isabel	Pacific Telephone
	Graheck Clare	Pacific Telephone
	Griffin Albert D	Pacific Telephone
	Hagerman Fred G	Pacific Telephone
	Hartvig Cora	Pacific Telephone
	Heagney Kathleen	Pacific Telephone
	Hotchkiss A	Pacific Telephone
	Ialberg Miriam R Mrs	Pacific Telephone
	Kaorekian Mary	Pacific Telephone
	Lamerain Henry	Pacific Telephone
	Larsen Karl W	Pacific Telephone
	Larson Olena	Pacific Telephone
	Lindman Jennie	Pacific Telephone
	Marsala John	Pacific Telephone
	Marxen L	Pacific Telephone
	Meek H A	Pacific Telephone
	Meek Richard L	Pacific Telephone
	Parson Leon	Pacific Telephone
	Penn Lewis	Pacific Telephone
	Petersen E J	Pacific Telephone
	Remer Helen J	Pacific Telephone
	Seelos Marie E	Pacific Telephone
	Selden Betty S	Pacific Telephone

FINDINGS

Year	*Uses*	*Source*
1976	Show acre E A	Pacific Telephone
	Smith H T	Pacific Telephone
	Sullivan Georgia F	Pacific Telephone
	Turner Frances	Pacific Telephone
	Vand der Horst V A	Pacific Telephone
	Webster Jas	Pacific Telephone
1971	Anderson D E	Pacific Telephone
	Baron B	Pacific Telephone
	Blue Edw in R N	Pacific Telephone
	Dursch Marie	Pacific Telephone
	Ebelt D L	Pacific Telephone
	Frasl V C	Pacific Telephone
	Graheck Clare	Pacific Telephone
	Griffin Albert D	Pacific Telephone
	Hartvig Cora	Pacific Telephone
	Heagney Kathleen	Pacific Telephone
	Herber G M	Pacific Telephone
	Holley C F Dr	Pacific Telephone
	Ialberg Miriam R Mrs	Pacific Telephone
	Lamerain Henry	Pacific Telephone
	Larsen Gerald L	Pacific Telephone
	Larsen Karl W	Pacific Telephone
	Larson Olena	Pacific Telephone
	Lindman Jennie	Pacific Telephone
	Meek Helena A	Pacific Telephone
	Meek Richard L	Pacific Telephone
	Morgan R C	Pacific Telephone
	Nimri Samir	Pacific Telephone
	Pennsylvania Lew is	Pacific Telephone
	Petersen Elizabeth J	Pacific Telephone
	Raff E	Pacific Telephone
	Remer Helen J	Pacific Telephone

FINDINGS

Year	*Uses*	*Source*
1971	Silton Wm	Pacific Telephone
	Smith H T	Pacific Telephone
	Smith Louise	Pacific Telephone
	Sullivan Georgia F	Pacific Telephone
	Sullivan Rea M Mrs	Pacific Telephone
	Van der Horst V A	Pacific Telephone
	Warutamasintop W	Pacific Telephone
	Webster Jas	Pacific Telephone
1967	Anderson Doris E	Pacific Telephone
	Bagley Lois Mrs	Pacific Telephone
	Bianchi Chas J	Pacific Telephone
	Connolly Edw J	Pacific Telephone
	Farr Anna E	Pacific Telephone
	Fritz Doris M Mrs	Pacific Telephone
	Gardener B	Pacific Telephone
	Gordon W C Mrs	Pacific Telephone
	Griffin Albert D	Pacific Telephone
	Haire Marion	Pacific Telephone
	Herber G E	Pacific Telephone
	Holley C F Dr	Pacific Telephone
	Jones Bruce P	Pacific Telephone
	Laramie Kathleen D	Pacific Telephone
	Larsen Karl W	Pacific Telephone
	Larson Olena	Pacific Telephone
	Marsh Mary E Mrs	Pacific Telephone
	McCallion J	Pacific Telephone
	Meek Helena A	Pacific Telephone
	Meek Richard L	Pacific Telephone
	Petersen Elizabeth J	Pacific Telephone
	Savage Helen Mrs	Pacific Telephone
	Sheetz Mary B	Pacific Telephone
	Sullivan Georgia F	Pacific Telephone

FINDINGS

Year	*Uses*	*Source*
1967	Tornell Robt R Dr	Pacific Telephone
	Turner Frances	Pacific Telephone
	Van der Horst V A	Pacific Telephone
	Webster Jas	Pacific Telephone
1962	Anderson Doris E	Pacific Telephone
	Cooke Haydn Dr	Pacific Telephone
	Farr Anna E	Pacific Telephone
	Feith A M	Pacific Telephone
	Fisher Vera B	Pacific Telephone
	Herber Genevleve	Pacific Telephone
	Hoge A A	Pacific Telephone
	Hoge F E	Pacific Telephone
	Kent G E Pat	Pacific Telephone
	Lane Louise M	Pacific Telephone
	Larson Olena	Pacific Telephone
	Marsh Mary E	Pacific Telephone
	Massey Mary Helen	Pacific Telephone
	Meek Helena A	Pacific Telephone
	Meek Richard L	Pacific Telephone
	Miller Hazel F	Pacific Telephone
	Mills C C Mrs	Pacific Telephone
	Mueller Hilda	Pacific Telephone
	Price R B Mrs	Pacific Telephone
	Quirk Laura M	Pacific Telephone
	Riedel Adelia D	Pacific Telephone
	Savage Helen Mrs	Pacific Telephone
	Smoot Irma	Pacific Telephone
	Tait A Mrs	Pacific Telephone
	Tornell Robt R Dr	Pacific Telephone
	Webster Jas	Pacific Telephone
	Wilkinson Merced C Mrs	Pacific Telephone
	Woods E Mae	Pacific Telephone

FINDINGS

Year	*Uses*	*Source*
1958	Anderson Doris E	Pacific Telephone
	Cooke Haydn Dr	Pacific Telephone
	Corduke Helen	Pacific Telephone
	Edw ard Clark F	Pacific Telephone
	Edw ard Kay	Pacific Telephone
	Everett Edith	Pacific Telephone
	Fisher Graham S	Pacific Telephone
	Fogarty Angela Miss	Pacific Telephone
	Hartvig Cora	Pacific Telephone
	Hoge A A	Pacific Telephone
	Hoge F E	Pacific Telephone
	Larson Olena	Pacific Telephone
	Layana E Miiss	Pacific Telephone
	Massey Mary Helen	Pacific Telephone
	Matson Ethelyn B Mrs	Pacific Telephone
	Meek Helena A	Pacific Telephone
	Meek Richard L	Pacific Telephone
	Miller Hazel F	Pacific Telephone
	Mills C C Mrs	Pacific Telephone
	Mueller Hilda	Pacific Telephone
	Pitman Evelyn J Mrs	Pacific Telephone
	Price R B Mrs	Pacific Telephone
	Quay Mary Mrs	Pacific Telephone
	Quirk Laura M	Pacific Telephone
	Rhoads Alice Miss	Pacific Telephone
	Ryerson Valma M	Pacific Telephone
	Savage Helen Mrs	Pacific Telephone
	Sleeter Verne D	Pacific Telephone
	Smale A K Mrs	Pacific Telephone
	Smith A	Pacific Telephone
	Temple Holding Co	Pacific Telephone
	Watson Gertrude E	Pacific Telephone

FINDINGS

Year	*Uses*	*Source*
1958	Webster Jas	Pacific Telephone
	Welch Maud B	Pacific Telephone
	Williams Beatrice J Mrs	Pacific Telephone
	Woods E Mae	Pacific Telephone
1951	S Westmrlnd Casa Bonita Apts	Pacific Telephone & Telegraph Co.
	Allen Blanche G Miss r	Pacific Telephone & Telegraph Co.
	Grey Benj r	Pacific Telephone & Telegraph Co.
	Dickey Lindsay K r	Pacific Telephone & Telegraph Co.
	Mueller Hilda	Pacific Telephone & Telegraph Co.
	Ryerson Valma M r	Pacific Telephone & Telegraph Co.
	Goodman Martha Mrs r	Pacific Telephone & Telegraph Co.
	Watelmaher Frances r	Pacific Telephone & Telegraph Co.
	Rubin Libby r	Pacific Telephone & Telegraph Co.
	Ryan Jane r	Pacific Telephone & Telegraph Co.
	Everett Edith r	Pacific Telephone & Telegraph Co.
	Rothman Alfred I r	Pacific Telephone & Telegraph Co.
	Bybee John Q r	Pacific Telephone & Telegraph Co.
	Hutchason Joe S	Pacific Telephone & Telegraph Co.
	Sleeter Verne D r	Pacific Telephone & Telegraph Co.
	Ayers Chas J	Pacific Telephone & Telegraph Co.
	Watson Gertrude E r	Pacific Telephone & Telegraph Co.
	Pakull Annette r	Pacific Telephone & Telegraph Co.
	Woods Katherine r	Pacific Telephone & Telegraph Co.
	Savage Helen Mrs r	Pacific Telephone & Telegraph Co.
	Gantner Victor r	Pacific Telephone & Telegraph Co.
	Esterly C O Mrs r	Pacific Telephone & Telegraph Co.
	Cole Ethel V r	Pacific Telephone & Telegraph Co.
	Turner Frances r	Pacific Telephone & Telegraph Co.
	Thw ing Alice E r	Pacific Telephone & Telegraph Co.
	Elliott Ethel J Miss r	Pacific Telephone & Telegraph Co.
	Blodgett Betty L r	Pacific Telephone & Telegraph Co.
	Blodgett John A r	Pacific Telephone & Telegraph Co.

FINDINGS

Year	Uses	Source
1951	Smale A K Mrs r	Pacific Telephone & Telegraph Co.
	Rhoads Alice Miss r	Pacific Telephone & Telegraph Co.
	Zolla Dave r	Pacific Telephone & Telegraph Co.
	Phillips Marguerite C	Pacific Telephone & Telegraph Co.
	Smith A r	Pacific Telephone & Telegraph Co.
	Wheatley Janice	Pacific Telephone & Telegraph Co.
	Hartvig Cora r	Pacific Telephone & Telegraph Co.
	Pedlow Lola L Dr r	Pacific Telephone & Telegraph Co.
	Massey Mary Helen r	Pacific Telephone & Telegraph Co.
	Bennett C H Mrs r	Pacific Telephone & Telegraph Co.
	Chandler R B r	Pacific Telephone & Telegraph Co.
	Layana E Miss r	Pacific Telephone & Telegraph Co.
	Pritchard Lois S Miss r	Pacific Telephone & Telegraph Co.
	Phillips Elizabeth Hunt r	Pacific Telephone & Telegraph Co.
	Fogarty Angela Miss r	Pacific Telephone & Telegraph Co.
	Craig Jas r	Pacific Telephone & Telegraph Co.
	Weiss Margaret r	Pacific Telephone & Telegraph Co.
	Dawes Artie G r	Pacific Telephone & Telegraph Co.
	Brandman Chas A r	Pacific Telephone & Telegraph Co.
	Downs N H r	Pacific Telephone & Telegraph Co.
	David Lotte E Mrs r	Pacific Telephone & Telegraph Co.
	Bannister Claudian Mrs r	Pacific Telephone & Telegraph Co.
	Kelley Elva r	Pacific Telephone & Telegraph Co.
	Peacock Maultrie M r	Pacific Telephone & Telegraph Co.
1942	Bannister Claudian Mrs priv sec BFU	Los Angeles Directory Co.
	BARNES Ida S dir of nurses Good Hope Hosp Assn	Los Angeles Directory Co.
	Beggs Gertrude Mrs mgr Casa Bourta Apts	Los Angeles Directory Co.
	Beggs Wm D Gertrude cons eng	Los Angeles Directory Co.
	Bennett Madeleine socw kr	Los Angeles Directory Co.
	Bliss Geo lawyer	Los Angeles Directory Co.
	BLODGETT John A	Los Angeles Directory Co.
	Bybee John court reporter	Los Angeles Directory Co.

FINDINGS

Year	Uses	Source
1942	Casa Bonita Apartmnents	Los Angeles Directory Co.
	Conn Harry E sten SCG Co	Los Angeles Directory Co.
	Crandall Antoinette w id E F	Los Angeles Directory Co.
	DOWNS N H Cora L	Los Angeles Directory Co.
	FOGARTY Angelina J tchr Pub Sch	Los Angeles Directory Co.
	Gilbreath Kathryn	Los Angeles Directory Co.
	HALL Mary E tchr Pub Sch	Los Angeles Directory Co.
	Hickman Frank Beatrice archt	Los Angeles Directory Co.
	HOFFMAN Ethelw yn Mrs slsw n	Los Angeles Directory Co.
	How erton Anna Mrs	Los Angeles Directory Co.
	Hoyt Ann linens	Los Angeles Directory Co.
	KELLEY Elva	Los Angeles Directory Co.
	Krupa Tina slsw n	Los Angeles Directory Co.
	Layana Ephyfana	Los Angeles Directory Co.
	Leslie Eva	Los Angeles Directory Co.
	MORGAN Margt	Los Angeles Directory Co.
	Parcell Zulema	Los Angeles Directory Co.
	PATTON J Allen	Los Angeles Directory Co.
	POTTER Wm G	Los Angeles Directory Co.
	PRITCHARD Lois S slsmn Coldw ell Banker & Co	Los Angeles Directory Co.
	SEARS Mildred beauty opr	Los Angeles Directory Co.
	Sharon Henrietta w id W C	Los Angeles Directory Co.
	Sheehey Imogene	Los Angeles Directory Co.
	SKINNER Edw J Cath radios	Los Angeles Directory Co.
	Sleeter Verne D Dona clk	Los Angeles Directory Co.
	Slocum Olive nurse	Los Angeles Directory Co.
	SMITH Elsie W sten	Los Angeles Directory Co.
	Spanner Gertrude L nurse	Los Angeles Directory Co.
	SUTTON Adine nurse	Los Angeles Directory Co.
	TAYLOR Orville J	Los Angeles Directory Co.
	Thw ing Alice	Los Angeles Directory Co.
	Thw ing Jeanette	Los Angeles Directory Co.

FINDINGS

Year	Uses	Source
1942	Tipton Doty prin Norw ood St Sch	Los Angeles Directory Co.
	WATSON Gertrude	Los Angeles Directory Co.
	Willden Ruth E tchr Pub Sch	Los Angeles Directory Co.
	WOODS Kath	Los Angeles Directory Co.
1937	ABBOT E Robertson Ines ins	Los Angeles Directory Co.
	Addy Morton R Helen artist Western Litho Co	Los Angeles Directory Co.
	Ahlsw ede Arth mgr A C Ahlsw ede Luggage Mfg Co	Los Angeles Directory Co.
	Barnes Ida S social w kr	Los Angeles Directory Co.
	Beggs Gertrude T Mrs mgr Case Bonita apts	Los Angeles Directory Co.
	BEGGS Wm D Gertrude constr eng	Los Angeles Directory Co.
	BENNETT Chas H Nellie M eng	Los Angeles Directory Co.
	BENNETT Edna M	Los Angeles Directory Co.
	BENNETT Madeleine social w kr Travelers Aid Soc	Los Angeles Directory Co.
	BENNETT Mary C	Los Angeles Directory Co.
	Bryant Drew	Los Angeles Directory Co.
	BURTON Gw endolyn Mrs model	Los Angeles Directory Co.
	Casa Bonita Apartments	Los Angeles Directory Co.
	CLARK Mae C Alice Robrer	Los Angeles Directory Co.
	Crebs Stew art L pres Burton Corp	Los Angeles Directory Co.
	Dow ns Cora L Mrs	Los Angeles Directory Co.
	Feltw ell Doretta nurse	Los Angeles Directory Co.
	Gilbreath Kathryn tchr City Sch	Los Angeles Directory Co.
	Gow Mildred M bkpr ONT & S Bank	Los Angeles Directory Co.
	HAMILTON Wm P	Los Angeles Directory Co.
	Hickman Beatrice Mrs	Los Angeles Directory Co.
	HOFFMAN Dale E clk Bank of Am	Los Angeles Directory Co.
	Hovious Carol tchr	Los Angeles Directory Co.
	Hovious Lynette Mrs tchr	Los Angeles Directory Co.
	Hoyt Ann	Los Angeles Directory Co.
	Layana Epifana smstrs	Los Angeles Directory Co.

FINDINGS

Year	*Uses*	*Source*
1937	Leavens Rachel H librarian Christian Science Reading Rm	Los Angeles Directory Co.
	Ledwith Emmett Gail	Los Angeles Directory Co.
	LOWERY J E Mrs smstrs	Los Angeles Directory Co.
	Marble Anna L clk	Los Angeles Directory Co.
	Marble Mary C wid S W	Los Angeles Directory Co.
	MIDDLETON Pearl B bkpr Western Litho Co	Los Angeles Directory Co.
	MILLS N Maude Mrs	Los Angeles Directory Co.
	MORGAN Margt	Los Angeles Directory Co.
	NEWTON Dollie D clk	Los Angeles Directory Co.
	NOBLE Mary L Mrs	Los Angeles Directory Co.
	NYE Nora P Mrs	Los Angeles Directory Co.
	Parcell Zeluma	Los Angeles Directory Co.
	PETERS Monte E Florence	Los Angeles Directory Co.
	PRITCHARD Louis court reporter	Los Angeles Directory Co.
	RAWLINGS Wm S Helen	Los Angeles Directory Co.
	Riggs Abby Mrs	Los Angeles Directory Co.
	RIGGS Robt L Abby L mgr Mine & Mill Machy	Los Angeles Directory Co.
	Saxman Dorothy bkpr Ray Saxman	Los Angeles Directory Co.
	SCHNEIDER Edw O Amira	Los Angeles Directory Co.
	SEARS Mildred beauty opr	Los Angeles Directory Co.
	Sheehey Imogene	Los Angeles Directory Co.
	Sleeter Verne D Donna slsmn Alf De Bar jr	Los Angeles Directory Co.
	SMITH Elsie W field sec Christian Science Monito	Los Angeles Directory Co.
	Sullivan C A	Los Angeles Directory Co.
	TAYLOR Orville J Eleanor S	Los Angeles Directory Co.
	Temple Belle	Los Angeles Directory Co.
	THOMPSON Harry E	Los Angeles Directory Co.
	Veeder Mary A	Los Angeles Directory Co.
	WELCH John	Los Angeles Directory Co.
	Willden Jeanette G Mrs	Los Angeles Directory Co.
	Willden Ruth E tchr City Sch	Los Angeles Directory Co.

FINDINGS

Year	Uses	Source
1933	Biddison Betty N	Los Angeles Directory Co.
	Biddison E M	Los Angeles Directory Co.
	BOSTWICK Ross D dep rep Marsh & Mc Lennan J B F Davis & Sons	Los Angeles Directory Co.
	Broughton Matthew H R Eulhre dresses	Los Angeles Directory Co.
	Casa Bonita Apartments	Los Angeles Directory Co.
	Dallavo J Chas Blanche lbr	Los Angeles Directory Co.
	Dow ns Nathan H Cora L	Los Angeles Directory Co.
	Fessenden Wm C pres Cal Whse Co	Los Angeles Directory Co.
	HART Diana P nurse	Los Angeles Directory Co.
	Hogue Gertrude T Mrs mgr Casa Bonita Apts	Los Angeles Directory Co.
	Hoyt Ann R imptr	Los Angeles Directory Co.
	HULL Arth B Emma real est	Los Angeles Directory Co.
	KEMP Emily W librn Pub Library	Los Angeles Directory Co.
	KEMP Wyndham Mrs	Los Angeles Directory Co.
	Krumbhaar Harriet W	Los Angeles Directory Co.
	Krumbhaar Hugh M aug	Los Angeles Directory Co.
	Layana Epifania	Los Angeles Directory Co.
	Marble Anna L clk	Los Angeles Directory Co.
	MARBLE Mary C	Los Angeles Directory Co.
	Mc CARTY How ard A Grace H slsmn J A Clay A Co	Los Angeles Directory Co.
	MILLS Maude	Los Angeles Directory Co.
	Montague Alice M	Los Angeles Directory Co.
	MONTAGUE Wm P Lenora mgr Hamburg Am Line	Los Angeles Directory Co.
	MULHOLLAND John Mary E	Los Angeles Directory Co.
	NYE Vera Mrs	Los Angeles Directory Co.
	Parcell Zulema L	Los Angeles Directory Co.
	PRICE CHAS V Mgr Membership Dept L A Chamber of Commerce	Los Angeles Directory Co.
	PRITCHARD Lois S	Los Angeles Directory Co.
	Regnier Eliz C tchr	Los Angeles Directory Co.

FINDINGS

Year	Uses	Source
1933	Riggs Robt L Abby H mgr Mine & Mill Machy Co	Los Angeles Directory Co.
	Ripple Louise M	Los Angeles Directory Co.
	Schuchholz Herbt T dept rep Marsh & Mc Lenman J B F Davis & Son	Los Angeles Directory Co.
	Sharon Henrietta W	Los Angeles Directory Co.
	SMITH Elsie W sec E L Reynolds	Los Angeles Directory Co.
	Stimson Russell L Ella A slsmn Am Optical Co	Los Angeles Directory Co.
	Temple Belle asst mgr Casa Bonita Apts	Los Angeles Directory Co.
	Veeder Mary A	Los Angeles Directory Co.
	Wilden Ruth E tchr	Los Angeles Directory Co.
	Willden J G Mrs	Los Angeles Directory Co.
1929	Akerman Eliz sten	Los Angeles Directory Co.
	BEDELL NELSON H V Pres Sec Union Automobile Insurance Co	Los Angeles Directory Co.
	Beilenson Laurence W Gerda Greenberg & Beilenson	Los Angeles Directory Co.
	Bielenson L W	Los Angeles Directory Co.
	Biggy Ray	Los Angeles Directory Co.
	Bohrer Isidore confr	Los Angeles Directory Co.
	BRENNAN R S M	Los Angeles Directory Co.
	BROWN H L Mrs	Los Angeles Directory Co.
	BROWN Louise	Los Angeles Directory Co.
	BUCKNER G	Los Angeles Directory Co.
	Casabon Bonita Apartments	Los Angeles Directory Co.
	DOHERTY Emmett E asst U S Attorney	Los Angeles Directory Co.
	DURAND Edw W	Los Angeles Directory Co.
	DURAND Margt Mrs mgr Casa Bonita Apts	Los Angeles Directory Co.
	ELDER Neal	Los Angeles Directory Co.
	Embry Bert C	Los Angeles Directory Co.
	Fessenden Wm E pres Cal Whse Co	Los Angeles Directory Co.
	Friend M	Los Angeles Directory Co.
	Groot Geo D mining eng	Los Angeles Directory Co.
	HOLMAN John D mgr J G Johnston & Co	Los Angeles Directory Co.

FINDINGS

Year	Uses	Source
1929	HOWELL Jackson creditmn Genl Motors Acceptance Corp	Los Angeles Directory Co.
	HOYT Esther K W tchr City Sch	Los Angeles Directory Co.
	KEMP Emily W liburn L A Pub Library	Los Angeles Directory Co.
	KEMP W H	Los Angeles Directory Co.
	Kneibes Wm H Margt	Los Angeles Directory Co.
	Mc CLAIN H A jr pres mgr Coila Frills Co	Los Angeles Directory Co.
	Mc FADDEN Leslie B clk MNT & S Bank	Los Angeles Directory Co.
	Mc FADDEN Theo W Natl Bank Examiner	Los Angeles Directory Co.
	NEWPORT Mabel clk	Los Angeles Directory Co.
	NEWPORT Mate	Los Angeles Directory Co.
	PRICE Harriet Mrs h	Los Angeles Directory Co.
	Reticker Roland W Virginia h	Los Angeles Directory Co.
	RIGGS Robt L Abbie mgr Machy Sales Agcy r	Los Angeles Directory Co.
	ROCHE Henry W garage	Los Angeles Directory Co.
	r	Los Angeles Directory Co.
	SINCLAIR Robt E h	Los Angeles Directory Co.
	WILSON Mary A h	Los Angeles Directory Co.
	WILSON Mary S h	Los Angeles Directory Co.

502 WESTMORELAND AVE

Year	Uses	Source
1942	Mennen Margt Mrs ofc sec Olson & Ahlport	Los Angeles Directory Co.

509 WESTMORELAND AVE

Year	Uses	Source
2000	XXXX	Haines & Company
1981	NEW JERUSALEM CHURCH SWEDENBORGIAN	Pacific Telephone
	SWEDENBORGIAN NEW CHURCH	Pacific Telephone
1976	New Jerusalem Church Swedenborgian	Pacific Telephone
	Swedenborgian New Church	Pacific Telephone
1971	Swedesborgian New Church	Pacific Telephone

Year	Uses	Source
1967	NEW JERUSALEM CHURCH SWEDENBORGIAN	Pacific Telephone
1958	Church of the New Jerusalem Swedenborgian	Pacific Telephone
	New Jerusalem Church Swedenborgian	Pacific Telephone
	Swedenborgian Church of The New Jerusalem	Pacific Telephone
1951	S Westmrlnd Church of The New Jerusalem Swedenborgian	Pacific Telephone & Telegraph Co.
	S Westmrlnd Av New Jerusalem Church Swedenborgian	Pacific Telephone & Telegraph Co.
	S Westmrlnd Av Swedenborgian Church of The New Jerusalem	Pacific Telephone & Telegraph Co.
1933	CHURCH of the New Jerusalem Swedenborgian Rev J R Hunter pastor	Los Angeles Directory Co.
1929	CHURCH of the New Jerusalem	Los Angeles Directory Co.
	NEW Jerusalem Church Swedenborgian Rev J R Hunter pastor	Los Angeles Directory Co.

510 WESTMORELAND AVE

Year	Uses	Source
1924	STEPHENS Amy Mrs h	Los Angeles Directory Co.
	STEPHENS Amy L r	Los Angeles Directory Co.
	STEPHENS Beverly C r	Los Angeles Directory Co.
	STEPHENS Dorothy r	Los Angeles Directory Co.
	STEPHENS Thos F r	Los Angeles Directory Co.
	SULLIVAN Freak R mot pict producer r	Los Angeles Directory Co.
	SULLIVAN Helen r	Los Angeles Directory Co.

511 WESTMORELAND AVE

Year	Uses	Source
1986	BOYAJIAN MICHAEL	Pacific Bell
1981	MAYORGA RENE	Pacific Telephone
	SENIOR DAVID A	Pacific Telephone
	TINDLEY SHAE D	Pacific Telephone
1976	Gonzalez Alicia	Pacific Telephone
	Machon Alfred	Pacific Telephone

FINDINGS

Year	Uses	Source
1976	Walton S	Pacific Telephone
1971	Machon Alfred	Pacific Telephone
	Walton S	Pacific Telephone
1967	Day Ralph	Pacific Telephone
	Freeman Marilyn A	Pacific Telephone
1962	Brow n Regina Mayper	Pacific Telephone
	Grimes Esther C	Pacific Telephone
	Hickok Alice K	Pacific Telephone
	Rootes Chas	Pacific Telephone
1958	Hickok Alice K	Pacific Telephone
	Schreiner Emma	Pacific Telephone
1951	S Westmorelnd Av	Pacific Telephone & Telegraph Co.
	Affens Mack Mrs	Pacific Telephone & Telegraph Co.
	Hickok Alice K r	Pacific Telephone & Telegraph Co.
	Featherstone Ella A Mrs	Pacific Telephone & Telegraph Co.
	S Westmorlnd Av Morrison Alma r	Pacific Telephone & Telegraph Co.
1942	NORRIS Gladsy L Mrs	Los Angeles Directory Co.
1937	Lobingier Andw S Kath phys	Los Angeles Directory Co.
	OLSON Hannah w aiter	Los Angeles Directory Co.
1933	Lobingier Andrew S Kate R phys	Los Angeles Directory Co.
1929	Lobingrer Andw S Kate phys	Los Angeles Directory Co.
1924	h	Los Angeles Directory Co.
	Lobingler Kate R Mrs pres Friday Morrings Club r	Los Angeles Directory Co.

516 WESTMORELAND AVE

Year	Uses	Source
1929	WARD Wm M W printer r	Los Angeles Directory Co.

518 WESTMORELAND AVE

Year	Uses	Source
1962	Day Ralph	Pacific Telephone
	Lofaso Tony furnshed rooms	Pacific Telephone
1958	Ashton Iris	Pacific Telephone

FINDINGS

Year	Uses	Source
1951	S Westmrlnd Av Ashton Iris r	Pacific Telephone & Telegraph Co.
	S Westmorelnd Av Dubey Nina Mrs r	Pacific Telephone & Telegraph Co.
	S Westmorelnd Av Spaeth Michael r	Pacific Telephone & Telegraph Co.
1942	Ashton Irie	Los Angeles Directory Co.
	STEINMAN Chester stockmn Celanese Co	Los Angeles Directory Co.
	WILLARD Clint w aiter	Los Angeles Directory Co.
1937	Ashton Iris	Los Angeles Directory Co.
	Gosney Reva nurse	Los Angeles Directory Co.
1933	ASHTON Frank eng	Los Angeles Directory Co.
	BRENNAN Gao Fairfax Paint Shop	Los Angeles Directory Co.
	HOROWITZ Florence sten	Los Angeles Directory Co.
	ST CLAIRE Arth treas Associated Management Ltd	Los Angeles Directory Co.
1929	Ashton Iris C studiow kr	Los Angeles Directory Co.
	Ashton Rudolph C surv	Los Angeles Directory Co.
1924	Ashton Cora Mrs h	Los Angeles Directory Co.
	Ashton Frank min eng r	Los Angeles Directory Co.
	Ashton Iris C photo player r	Los Angeles Directory Co.
	ASHTON R C surveyor C W Cook r	Los Angeles Directory Co.

519 WESTMORELAND AVE

Year	Uses	Source
2006	APARTMENTS	Haines Company, Inc.
	BARRIOS Jaime	Haines Company, Inc.
	HERNANDEZ Beatriz	Haines Company, Inc.
	LUONG Floralma	Haines Company, Inc.
	ORTIZ Dora	Haines Company, Inc.
	SERMENO Margarita	Haines Company, Inc.
	TUNKL Jerome	Haines Company, Inc.
2000	MABINI Row ena	Haines & Company
	SERMENO Margaita	Haines & Company
	YACOBUCCI L	Haines & Company
1990	COREAS JOSE N	Pacific Bell
	SEARLS PETER	Pacific Bell

FINDINGS

Year	Uses	Source
1990	VALLEJO ALFONSO	Pacific Bell
1986	BILLALTA IMELDA	Pacific Bell
	ELISEO REX	Pacific Bell
	HONG ROSEN L	Pacific Bell
	LEE WOO HAE	Pacific Bell
	SEARLS PETER	Pacific Bell
1981	CHURCH OF SCIENTOLOGY	Pacific Telephone
	NARCONON DRUG REHABILITATION ORGANIZATION	Pacific Telephone
1976	Narconon Drug Rehabilitation Organization	Pacific Telephone
1971	DUFFY KING WILSHIRE REST HOME	Pacific Telephone
	King Thelma Duffy	Pacific Telephone
1967	DUFFY KING WILSHIRE REST HOME	Pacific Telephone
	King Thelma Duffy	Pacific Telephone
1962	King Thelma Duffy	Pacific Telephone
1958	Duffy Thelma L	Pacific Telephone
	Duffys Wilshire Rest Home	Pacific Telephone
1951	S Westmrlnd Eckert Chas O r	Pacific Telephone & Telegraph Co.
1942	GARCIA Frank Gertrude tchr	Los Angeles Directory Co.
1937	Benten Carol R Mrs sten Voke Slaudt & Co	Los Angeles Directory Co.
	Perren Jack pntr	Los Angeles Directory Co.
	Pinion Cass pntr	Los Angeles Directory Co.
1933	MORGAN Margt	Los Angeles Directory Co.
	Pedlow Mary L Mrs	Los Angeles Directory Co.
1929	JORDAN Jay prsmn	Los Angeles Directory Co.
	Kucheman Norman A clk	Los Angeles Directory Co.
	MORGAN Margt	Los Angeles Directory Co.
	Orloff Geo slsmn	Los Angeles Directory Co.
	Pedlow Lola L interne L A Genl Hosp P	Los Angeles Directory Co.
	Pedlow Mary L w id Edw	Los Angeles Directory Co.
1924	Halsted Roy B eng City Eng r	Los Angeles Directory Co.
	Jenkinsson Frank agt r	Los Angeles Directory Co.
	MORGAN Geo D eng City Eng r	Los Angeles Directory Co.

FINDINGS

Year	Uses	Source
1924	MORGAN Margt Mrs h	Los Angeles Directory Co.
	Pedlow Lola L r	Los Angeles Directory Co.
	Pedlow Mary L Mrs r	Los Angeles Directory Co.
	Shaw Chas H r	Los Angeles Directory Co.
	Sheldon Albt ins agt r	Los Angeles Directory Co.
	WALLER Elmer agt r	Los Angeles Directory Co.

522 WESTMORELAND AVE

Year	Uses	Source
1962	Kutulas Katherine	Pacific Telephone
	La Forest Sybil	Pacific Telephone
1958	Crownover Agnes B Mrs	Pacific Telephone
	Weir Anna E	Pacific Telephone
1951	S Westmrlnd Crownover Agnes B Mrs r	Pacific Telephone & Telegraph Co.
	S Westmorelnd Av Dilbert Ella H r	Pacific Telephone & Telegraph Co.
	S Westmorelnd Homburg Virginia r	Pacific Telephone & Telegraph Co.
1942	Crownover Agnes B w id Robt clk Genl Hosp	Los Angeles Directory Co.
1937	Mallen Laura w id T P	Los Angeles Directory Co.
	Richter Chas R clk	Los Angeles Directory Co.
	Wingfield Lela w id Frank	Los Angeles Directory Co.
1933	BROWN Anna	Los Angeles Directory Co.
	SNYDER Anna clo designer	Los Angeles Directory Co.
1929	MORSE Bessie E tchr City Sch	Los Angeles Directory Co.
	Ronan Mary Mrs slsldy r	Los Angeles Directory Co.
	Ruggles Henry pntr r	Los Angeles Directory Co.
	Schneider Anna r	Los Angeles Directory Co.
	Wollett E A h	Los Angeles Directory Co.

523 WESTMORELAND AVE

Year	Uses	Source
2006	APARTMENTS	Haines Company, Inc.
	APARICIOPatncia	Haines Company, Inc.
	BELTRAN Max	Haines Company, Inc.

FINDINGS

Year	*Uses*	*Source*
2006	BORRAYO Ronaido	Haines Company, Inc.
	CUERVO Mariano	Haines Company, Inc.
	DENBERU Konjat	Haines Company, Inc.
	FLORES Alejandro	Haines Company, Inc.
	GONZALEZ Geronimo	Haines Company, Inc.
	GROSHN Elizabeth	Haines Company, Inc.
	GUZMAN Edw in R	Haines Company, Inc.
	HAWKINS William	Haines Company, Inc.
	LEERosie A	Haines Company, Inc.
	LEMUSAlejandra	Haines Company, Inc.
	LOPEZ Noe	Haines Company, Inc.
	LOPEZSamuel	Haines Company, Inc.
	MARROOUIN Tamra	Haines Company, Inc.
	MARTINEZElmer	Haines Company, Inc.
	MONGE Jose Juan	Haines Company, Inc.
	PALOMARES Refugio	Haines Company, Inc.
	ROMEROEllas	Haines Company, Inc.
	ROSIE A Lee	Haines Company, Inc.
	RUFFINI Joy	Haines Company, Inc.
	RUIZMario	Haines Company, Inc.
	SLOAN Shaw nee	Haines Company, Inc.
	THOMAS Kenneth	Haines Company, Inc.
	THOMAS Pamela	Haines Company, Inc.
	TOWNSEND Tamra	Haines Company, Inc.
	VELAZCO Teresa	Haines Company, Inc.
2000	APARTMENTS	Haines & Company
	BRAYBOY Christopher	Haines & Company
	DENBERU Konjat	Haines & Company
	HIGDON Rashida S	Haines & Company
	KO MI Jeong	Haines & Company
	MOON Young Kyu	Haines & Company
	OXLAJHERNANDEZ Pedro	Haines & Company

FINDINGS

Year	Uses	Source
2000	ROSIEA Lee	Haines & Company
	SICHERMAN Alex	Haines & Company
	SLOAN Shawnee	Haines & Company
	THOMPSON Edne R	Haines & Company
	YOUNG Archie A	Haines & Company
1990	ADAMS A	Pacific Bell
	BERG ERIC	Pacific Bell
	GONZALEZ JUAN M	Pacific Bell
	IGO J D	Pacific Bell
	LACOVARA MICHAEL	Pacific Bell
	MEGGENBERG HOMER T	Pacific Bell
	MEMIJE SAMUEL	Pacific Bell
	OSTOICH FERNANDO	Pacific Bell
	ROBERTS LLOYD E	Pacific Bell
	SAND MAR PROPERTY MANAGEMENT	Pacific Bell
	THOMPSON MICHAEL SGT USMC	Pacific Bell
	VALENCIA FIDEL	Pacific Bell
1986	ADAMS A	Pacific Bell
	ARMEA SALUD	Pacific Bell
	BAUTISTA ENRIQUE M	Pacific Bell
	BEGUM MOSAMMAT	Pacific Bell
	BELKIN BETTY	Pacific Bell
	CHRISTIAN DAVID M	Pacific Bell
	CORBETT JAMES	Pacific Bell
	EDWARDS-CARTER CAREY	Pacific Bell
	HERMANSON A	Pacific Bell
	HIGUEROS HERBERT	Pacific Bell
	HINSON DOROTHY	Pacific Bell
	MEGGENBERG HOMER T	Pacific Bell
	MORALES MIRA	Pacific Bell
	OSTOICH FERNANDO	Pacific Bell
	SIRIVAT WIRAT	Pacific Bell

FINDINGS

Year	*Uses*	*Source*
1981	AQUINO JOSE	Pacific Telephone
	AZPIAZU WENCESLAO	Pacific Telephone
	BECKNER A	Pacific Telephone
	BELKIN BETTY	Pacific Telephone
	BROWNE G M	Pacific Telephone
	DUGGER RUBY G	Pacific Telephone
	HERMANSON A	Pacific Telephone
	HIGUEROS HERBERT	Pacific Telephone
	HINSON DOROTHY	Pacific Telephone
	JEREZ CARLOS	Pacific Telephone
	KIM TEY CHUN	Pacific Telephone
	MARTINEZ CARLOS	Pacific Telephone
	MEGGENBERG HOMER T	Pacific Telephone
	RAMIREZ ANTONIO ROSALES	Pacific Telephone
	RENTERIA HERIBERTO S	Pacific Telephone
	RODRIGUEZ ESTER E	Pacific Telephone
	SAM R J	Pacific Telephone
	SOONG VIOLA	Pacific Telephone
	TENAS ISRAEL MARTINEZ	Pacific Telephone
	WILSON WOODY	Pacific Telephone
1976	Belkin Betty	Pacific Telephone
	Brilla C	Pacific Telephone
	Brow ne G M	Pacific Telephone
	Bryan Chester H	Pacific Telephone
	Delaney John	Pacific Telephone
	Dugger Ruby G	Pacific Telephone
	Fruechl Delia Skeels	Pacific Telephone
	Gallagher Eleanor A	Pacific Telephone
	Hermanson A	Pacific Telephone
	Irvine Florence M	Pacific Telephone
	Loan Kim Vo	Pacific Telephone
	Meggenberg Homer T	Pacific Telephone

FINDINGS

Year	Uses	Source
1976	Montecino Romeo N	Pacific Telephone
	Moser Carl E	Pacific Telephone
	Nadel Estelle	Pacific Telephone
	New man Richard W	Pacific Telephone
	OBrien John T	Pacific Telephone
	Peterson Alfred	Pacific Telephone
	Sam R J	Pacific Telephone
	Simpson Inga J	Pacific Telephone
	Wilson Woody	Pacific Telephone
1971	Belkin Betty	Pacific Telephone
	Brilla C	Pacific Telephone
	Brow ne G M	Pacific Telephone
	Calder Jean A	Pacific Telephone
	Collins Jas A	Pacific Telephone
	Conroy J F	Pacific Telephone
	Don Saml	Pacific Telephone
	Ferrerosa Elisa	Pacific Telephone
	Freeman Mina K	Pacific Telephone
	Gale Lillian M	Pacific Telephone
	Gallagher Eleanor A	Pacific Telephone
	Gibson Margaret L	Pacific Telephone
	Hermanson Ada	Pacific Telephone
	Hernandez Ray	Pacific Telephone
	Hollinrake Helen	Pacific Telephone
	La Belle Pat	Pacific Telephone
	Longley Mary A	Pacific Telephone
	Martin G P	Pacific Telephone
	Moser Carl E	Pacific Telephone
	Murphy R	Pacific Telephone
	Retkey Cleo	Pacific Telephone
	Rootes Chas	Pacific Telephone
	Ryan A F	Pacific Telephone

FINDINGS

Year	Uses	Source
1971	Seelos Marie E	Pacific Telephone
	Teatz Charlotte	Pacific Telephone
	Wazlo Phyliss	Pacific Telephone
	Webb Josephine Poisell	Pacific Telephone
	Wilson Woody	Pacific Telephone
	Wyckoff Robt	Pacific Telephone
1967	Anderfuhr Antoinette	Pacific Telephone
	Bonar H A Mrs	Pacific Telephone
	Browne G M	Pacific Telephone
	Calder Jean A	Pacific Telephone
	Conroy J F	Pacific Telephone
	Dursch Merie	Pacific Telephone
	Epley Anna	Pacific Telephone
	Farrell Mary	Pacific Telephone
	Feagan V M	Pacific Telephone
	Gallagher Eleanor A	Pacific Telephone
	Grimes Esther C	Pacific Telephone
	Hermanson Ada	Pacific Telephone
	Longley Mary A	Pacific Telephone
	Lonneman Jos	Pacific Telephone
	Lowe G N	Pacific Telephone
	Murphy R	Pacific Telephone
	ONeil N	Pacific Telephone
	Prawat Patricia A	Pacific Telephone
	Retkey Cleo	Pacific Telephone
	Rootes Chas	Pacific Telephone
	Ryan A F	Pacific Telephone
	Seelos Marie E	Pacific Telephone
	Smiley S J	Pacific Telephone
	Stamps John E	Pacific Telephone
	Teatz Charlotte	Pacific Telephone
	Vail Stanley D	Pacific Telephone

FINDINGS

Year	*Uses*	*Source*
1967	Wazlo Phyliss	Pacific Telephone
1962	Berg Angela E	Pacific Telephone
	Brody Jean G	Pacific Telephone
	Buchman Hamlin K	Pacific Telephone
	Calder Jean A	Pacific Telephone
	Collyer Frank P	Pacific Telephone
	Daniel Margaret E	Pacific Telephone
	Edwards L O	Pacific Telephone
	Elsom W M	Pacific Telephone
	Epley Anna	Pacific Telephone
	Farrell Mary	Pacific Telephone
	Feagan V M	Pacific Telephone
	Haslet Marge A	Pacific Telephone
	Herlihy Verda R	Pacific Telephone
	Hermanson Ada	Pacific Telephone
	Holland Chas	Pacific Telephone
	Hutchison Richard	Pacific Telephone
	Jatho Henry Mrs	Pacific Telephone
	Knudsen R	Pacific Telephone
	Kronenberger Florence	Pacific Telephone
	Latta Grace A Mrs	Pacific Telephone
	Longley Mary A	Pacific Telephone
	Lowe Gladys C	Pacific Telephone
	Maguire La Verne	Pacific Telephone
	Nowlin C L	Pacific Telephone
	Retkey Cleo	Pacific Telephone
	Ryan Mary J	Pacific Telephone
	Seelos Maria E	Pacific Telephone
	Smith Jessie M	Pacific Telephone
	Tomczyk Marie	Pacific Telephone
	Wallace Ann	Pacific Telephone
	Wazlo Phyliss	Pacific Telephone

FINDINGS

Year	*Uses*	*Source*
1958	Abbott Chauncy	Pacific Telephone
	Abbott Madeline	Pacific Telephone
	Afanasiv Ivan	Pacific Telephone
	Anderson Louisa C	Pacific Telephone
	Beffa Lillian B	Pacific Telephone
	Belkin Betty	Pacific Telephone
	Brody Jean G	Pacific Telephone
	Brumage Verda B Mrs	Pacific Telephone
	Calder Jean A	Pacific Telephone
	Crosse Celia N	Pacific Telephone
	Dowling Harold D	Pacific Telephone
	Edwards L O	Pacific Telephone
	Foyer Regina	Pacific Telephone
	Harris C L	Pacific Telephone
	Herlihy Verda R	Pacific Telephone
	Herzberg Elsie	Pacific Telephone
	James Anna L	Pacific Telephone
	Kennedy Nina Mrs	Pacific Telephone
	Kowalik Regina	Pacific Telephone
	Kronenberger Florence	Pacific Telephone
	Latta Grace A Mrs	Pacific Telephone
	Lockton Marion G	Pacific Telephone
	Longley Mary A	Pacific Telephone
	Marks Ann	Pacific Telephone
	Mills Lillian	Pacific Telephone
	Nowlin Carol	Pacific Telephone
	Seelos Marie E	Pacific Telephone
	Soucy Janet M	Pacific Telephone
	Surenkamp Mildred	Pacific Telephone
	White Laura V Miss	Pacific Telephone
	Worden Floyd A	Pacific Telephone
1951	S Westmrlnd Yorkshire Manor Apts	Pacific Telephone & Telegraph Co.

FINDINGS

Year	Uses	Source
1951	Wilkins Dell Sena	Pacific Telephone & Telegraph Co.
	Rhodes Robt L r	Pacific Telephone & Telegraph Co.
	Asher Mary L r	Pacific Telephone & Telegraph Co.
	Mullins Wm J r	Pacific Telephone & Telegraph Co.
	Cohen Anne L r	Pacific Telephone & Telegraph Co.
	Disparte Chas P	Pacific Telephone & Telegraph Co.
	Bruggeman John P r	Pacific Telephone & Telegraph Co.
	Surenkamp Mildred r	Pacific Telephone & Telegraph Co.
	Evans Ann r	Pacific Telephone & Telegraph Co.
	Swanson Mildred L r	Pacific Telephone & Telegraph Co.
	Kimmel Edith r	Pacific Telephone & Telegraph Co.
	Cosgrove Lois r	Pacific Telephone & Telegraph Co.
	Harris C L r	Pacific Telephone & Telegraph Co.
	Hollinrake Helen r	Pacific Telephone & Telegraph Co.
	Schneider Mervin D r	Pacific Telephone & Telegraph Co.
	Porter Blanche M r	Pacific Telephone & Telegraph Co.
	Crosse Celia M r	Pacific Telephone & Telegraph Co.
	Rotman Esther r	Pacific Telephone & Telegraph Co.
	Bowman J Elaine r	Pacific Telephone & Telegraph Co.
	Herzberg Elsie r	Pacific Telephone & Telegraph Co.
	James Anna L r	Pacific Telephone & Telegraph Co.
	Mesmer Marietta C r	Pacific Telephone & Telegraph Co.
	Green Harry r	Pacific Telephone & Telegraph Co.
	Decker John R r	Pacific Telephone & Telegraph Co.
	Eckstein Lillian A r	Pacific Telephone & Telegraph Co.
	Roisland Blanche r	Pacific Telephone & Telegraph Co.
	Soucy Janet M r	Pacific Telephone & Telegraph Co.
	Albright Jessica r	Pacific Telephone & Telegraph Co.
	Anderson Louisa C r	Pacific Telephone & Telegraph Co.
	Belkin Betty r	Pacific Telephone & Telegraph Co.
	Hoffman Jos	Pacific Telephone & Telegraph Co.
	Hoffman Sara	Pacific Telephone & Telegraph Co.

FINDINGS

Year	Uses	Source
1951	Eade Irene Miss r	Pacific Telephone & Telegraph Co.
	Mills Lillian r	Pacific Telephone & Telegraph Co.
	Latta Grace A Mrs r	Pacific Telephone & Telegraph Co.
	Shenberg Irving S r	Pacific Telephone & Telegraph Co.
	Tranin Celia r	Pacific Telephone & Telegraph Co.
	Norcott B J Miss r	Pacific Telephone & Telegraph Co.
	Cole Guthrie	Pacific Telephone & Telegraph Co.
	Markson Fay r	Pacific Telephone & Telegraph Co.
1942	ANDERSON Louisa C ofc sec La Salle Extension Univerirty	Los Angeles Directory Co.
	Bello Rose Mrs	Los Angeles Directory Co.
	BOWMAN Elaine	Los Angeles Directory Co.
	Brache Alice K	Los Angeles Directory Co.
	Caponsky R Theo	Los Angeles Directory Co.
	CARTER Clifford	Los Angeles Directory Co.
	COHN E A	Los Angeles Directory Co.
	DAVIDSON Marjorie B librn Pub Library	Los Angeles Directory Co.
	De Witt Epinard R	Los Angeles Directory Co.
	DOUGHERTY Rose	Los Angeles Directory Co.
	FERGUSON Elsie D ofc sec John A Simmers & Co	Los Angeles Directory Co.
	FINK Meri	Los Angeles Directory Co.
	Fromholz Addie	Los Angeles Directory Co.
	FULLER Clair N bkpr SCECo	Los Angeles Directory Co.
	W Margt A	Los Angeles Directory Co.
	Graeber Beulah	Los Angeles Directory Co.
	Greaber Beulah bkpr Wm E Phillps	Los Angeles Directory Co.
	HARRISON Mary E	Los Angeles Directory Co.
	Hew son Esther I receptionist Barton A Stebbins	Los Angeles Directory Co.
	HICKOX Ralph	Los Angeles Directory Co.
	HIGGINS Wm	Los Angeles Directory Co.
	Hollenrake Helen	Los Angeles Directory Co.
	Ives Frank	Los Angeles Directory Co.

FINDINGS

Year	Uses	Source
1942	JACOBSON Franklyn	Los Angeles Directory Co.
	KESSLER Fred	Los Angeles Directory Co.
	Kock Edw E	Los Angeles Directory Co.
	LARSON Minnie	Los Angeles Directory Co.
	Lassalette Amelie tchr Pub Sch	Los Angeles Directory Co.
	Lebeck Lena	Los Angeles Directory Co.
	Mac DONALD Christine A clk	Los Angeles Directory Co.
	MAGUIRE Julia Mrs pres Breck Photoplay Supply Co	Los Angeles Directory Co.
	Mc NUTT Elvira L	Los Angeles Directory Co.
	Mc NUTT Helen M ofc sec LRB&M	Los Angeles Directory Co.
	Mc NUTT Ramona tel opr	Los Angeles Directory Co.
	Meadow ald Christine	Los Angeles Directory Co.
	MEYER Mary	Los Angeles Directory Co.
	Mill Bradford Dorothy M	Los Angeles Directory Co.
	MITCHELL Lucille	Los Angeles Directory Co.
	Mouldey Alice N tchr Pub Sch	Los Angeles Directory Co.
	Nye Ada	Los Angeles Directory Co.
	RHODES Alice	Los Angeles Directory Co.
	RICHARDS Robt	Los Angeles Directory Co.
	St Jeor Ralph	Los Angeles Directory Co.
	SCANLON Cora B	Los Angeles Directory Co.
	Shannon Chas F Winifred	Los Angeles Directory Co.
	Stockbridge Anna M	Los Angeles Directory Co.
	Sw ank Alice C CS pract	Los Angeles Directory Co.
	Wecker C S	Los Angeles Directory Co.
	WEED Alice T Mrs bkpr	Los Angeles Directory Co.
	WILLOUGHBY Winifred	Los Angeles Directory Co.
	WILSON Betty S sten SDPH	Los Angeles Directory Co.
	WINTER Carl Gertrude law yer	Los Angeles Directory Co.
	WOODS Dora	Los Angeles Directory Co.
	Worst Alice	Los Angeles Directory Co.
	Yorkshire Manor Apartments	Los Angeles Directory Co.

FINDINGS

Year	Uses	Source
1942	ZIMMERMAN Jessie S clk	Los Angeles Directory Co.
1937	ALCOTT Frank L Virginia clk	Los Angeles Directory Co.
	Anthony E w aiter	Los Angeles Directory Co.
	BECKER Clara R Mrs mgr Yorkshire Manor Apts	Los Angeles Directory Co.
	BECKER M S slsmn Wilshire Motors Inc	Los Angeles Directory Co.
	BECKER Martin E slsmn	Los Angeles Directory Co.
	BEERS Ella Mrs	Los Angeles Directory Co.
	Bloom Irw in W Ruby gas sta atdt	Los Angeles Directory Co.
	BLOOM Ruby M Mrs sec state Franchise Tax Commr	Los Angeles Directory Co.
	BRENTWOOD Mabel electrologist	Los Angeles Directory Co.
	Brigance Mary J drsmkr	Los Angeles Directory Co.
	COLLINS Cecil J w indow trmr J W Robinson Co	Los Angeles Directory Co.
	CRUICKSHANK Josephine sten	Los Angeles Directory Co.
	CRUICKSHANK Marion F slsw n	Los Angeles Directory Co.
	Dannenburg Dorothy w riter	Los Angeles Directory Co.
	Deusern Mildred Mrs	Los Angeles Directory Co.
	Duke Glen A	Los Angeles Directory Co.
	FISCHER Edna L sten	Los Angeles Directory Co.
	FISHER Edna L sten Mitchell Silberberg & Knupp	Los Angeles Directory Co.
	FONTAINE Agnes Mrs	Los Angeles Directory Co.
	Fremsak Mabel Mrs	Los Angeles Directory Co.
	GAIL A Dexter jr slsmn Coldw ell Cornw all & Banker	Los Angeles Directory Co.
	HAYES Margt tchr	Los Angeles Directory Co.
	HAYES Wm	Los Angeles Directory Co.
	Hebb Richd D	Los Angeles Directory Co.
	Horton Fanny Mrs	Los Angeles Directory Co.
	King Dickie sten	Los Angeles Directory Co.
	Klockow Fred C copy rdr	Los Angeles Directory Co.
	Kmenda Bertha tel opr	Los Angeles Directory Co.
	Letterman L Wm slsmn	Los Angeles Directory Co.

FINDINGS

Year	Uses	Source
1937	Mc CULLOCH Stew art B adv mgr Philippine Chamber of Commerce	Los Angeles Directory Co.
	MORRIS Zulie	Los Angeles Directory Co.
	NELSON Verne L eng	Los Angeles Directory Co.
	NEWSUM Hartley Kath slsmn	Los Angeles Directory Co.
	Olcott Franklyn	Los Angeles Directory Co.
	Palo Eric Ellen	Los Angeles Directory Co.
	PARKS Eliz R sten Seaboard Natl Bank	Los Angeles Directory Co.
	Peto Duff w ith E A pierce & Co	Los Angeles Directory Co.
	Pieltz Arnez smstrs	Los Angeles Directory Co.
	Piltz Agnes A Mrs smstrs	Los Angeles Directory Co.
	ROBERTSON Margt K Mrs office nurse H L Thompson	Los Angeles Directory Co.
	ROBERTSON Robt police	Los Angeles Directory Co.
	ROSS Emma Mrs smstrs	Los Angeles Directory Co.
	Rudolph Lillian priv sec Sw ett & Craw ford	Los Angeles Directory Co.
	Schoonover Edna clk County Charities	Los Angeles Directory Co.
	Shannon Chas	Los Angeles Directory Co.
	Strahley Wm M deskmn SCT Co	Los Angeles Directory Co.
	Sugiyama H S hd lndy	Los Angeles Directory Co.
	SWENSON Lucille Mrs hostess	Los Angeles Directory Co.
	TAYLOR Pearl C sten	Los Angeles Directory Co.
	THORPE Rose M slsw n	Los Angeles Directory Co.
	THORPE Russell	Los Angeles Directory Co.
	Tow send Irene tel opr	Los Angeles Directory Co.
	WALTERS Cecil bkpr Normandin Bros Co	Los Angeles Directory Co.
	Widdicombe Marion K atdt Genl Hosp	Los Angeles Directory Co.
	Wilders Geo W	Los Angeles Directory Co.
	Yorkshire Manor Apartments	Los Angeles Directory Co.
1933	Baxter Benj J slsmn	Los Angeles Directory Co.
	BUTLER Ruth M sten	Los Angeles Directory Co.
	CARSON Marjorie R slsw n	Los Angeles Directory Co.
	CASSIDY Thos M Anna M	Los Angeles Directory Co.

FINDINGS

Year	Uses	Source
1933	Crider Opal clk Cal Bank	Los Angeles Directory Co.
	CROSS Mary B Mrs	Los Angeles Directory Co.
	CROSS Mary E	Los Angeles Directory Co.
	DONAHUE Eliz T exec TI&T Co	Los Angeles Directory Co.
	Ensign Elmer Lois serv sta opr	Los Angeles Directory Co.
	Ensign Lois clk	Los Angeles Directory Co.
	HILL Mabelle clk	Los Angeles Directory Co.
	JENNINGS Lee C Helen artist	Los Angeles Directory Co.
	KENNEY Nathan L Ednan M serv sta opr	Los Angeles Directory Co.
	LEEK Ray H Mamie T adv	Los Angeles Directory Co.
	MIDDLETON Pearl B bkpr Wesat Litho Co	Los Angeles Directory Co.
	MITCHELL Grace L bkpr Safew ay Stores	Los Angeles Directory Co.
	Nasmith R mgr Yorkshire Manor Apts	Los Angeles Directory Co.
	Paugh Mellie F office sec J M King	Los Angeles Directory Co.
	Remmen Ann M tchr City Schs	Los Angeles Directory Co.
	SMITH Mabel B electrologist	Los Angeles Directory Co.
	Torian Robt C	Los Angeles Directory Co.
	VOORHEES Fredk A Lucertia civ eng Co Flood Control	Los Angeles Directory Co.
	WALTER Eleonora desigser	Los Angeles Directory Co.
	WALTER Olivia B tchr	Los Angeles Directory Co.
	Ware Florence M tchr City Schs	Los Angeles Directory Co.
	Yorkshire Manor Apartments	Los Angeles Directory Co.
	Zimmerer Stella L physical inspr City Bd of Educ	Los Angeles Directory Co.
1929	BROWN Jerome slsmn May Co	Los Angeles Directory Co.
	Gingold Harriet mlnry w hol	Los Angeles Directory Co.
	Klotter Alvin Tenna mgr Yorkshire Manor	Los Angeles Directory Co.
	La Due Barnes Dorothy I bkpr Eureka Casualty Co	Los Angeles Directory Co.
	Marshall Chas J bkpr Gen Motors Acceptance Corp	Los Angeles Directory Co.
	MIDDLESWORTH Harry E slsmn G D Davidson Co	Los Angeles Directory Co.
	MITCHELL Maud H aud Hotel Cecil	Los Angeles Directory Co.

FINDINGS

Year	Uses	Source
1929	NEW Harold A adv mgr Assoc Oil Co	Los Angeles Directory Co.
	Pope Evelyn B sten r	Los Angeles Directory Co.
	Tepel Ruth M typist U S Vet Bureau r	Los Angeles Directory Co.
	WALTER Olivia slsldy r	Los Angeles Directory Co.
	Yorkshire Manor	Los Angeles Directory Co.
	YOUNG John H v Pres Pilot Ray Corp slsmn W A Clark Sales Co r	Los Angeles Directory Co.
1924	h	Los Angeles Directory Co.
	CAMERON Malcom P r	Los Angeles Directory Co.

524 WESTMORELAND AVE

Year	Uses	Source
1962	Heaslet Dorothy Mrs	Pacific Telephone
1958	Heaslet Dorothy Mrs	Pacific Telephone
1951	S Westmorelnd Burns Robt J r	Pacific Telephone & Telegraph Co.
1942	PERRY Hayden H	Los Angeles Directory Co.
	PERRY Mai M w id C B	Los Angeles Directory Co.
1937	HOTCHKISS Warren D Agatha Q dept mgr Cannell & Chaffin Inc	Los Angeles Directory Co.
1933	WILLIAMS Fred H Mabel bkpr Geo Mittry	Los Angeles Directory Co.
	WILLIAMS Mable F Mrs	Los Angeles Directory Co.
1929	Halliday Edw J	Los Angeles Directory Co.
1924	GRAVES S Earl slsmn R F George r	Los Angeles Directory Co.
	Sutcliff Adelaide clk r	Los Angeles Directory Co.
	Sutcliff Athella steno r	Los Angeles Directory Co.
	Sutcliff Robt W abstracter r	Los Angeles Directory Co.

528 WESTMORELAND AVE

Year	Uses	Source
1962	Chance Leta	Pacific Telephone
1951	S Westmorelnd Av Bell Larry R	Pacific Telephone & Telegraph Co.
1942	Bourg Elliz	Los Angeles Directory Co.
	COLE Benj S Florence J tchr Pub Sch	Los Angeles Directory Co.
	FONTAINE Agnes	Los Angeles Directory Co.
	G Alberta restr	Los Angeles Directory Co.

FINDINGS

Year	Uses	Source
1942	Hew son Ralph I	Los Angeles Directory Co.
1937	CLARK Clifford W Gertrude	Los Angeles Directory Co.
1933	Littlefield Ernest M Kathryn asst mgr Heitfields Restaurant	Los Angeles Directory Co.
	Littlefield Kathryn E Mrs mgr Heitfields Restaurant	Los Angeles Directory Co.
	Rockw ell Edith B Mrs CS pract	Los Angeles Directory Co.
1924	Rohrer Albt H h	Los Angeles Directory Co.
	Steen Mabel clk r	Los Angeles Directory Co.

530 WESTMORELAND AVE

Year	Uses	Source
1962	Evans Gay G	Pacific Telephone
1958	Evans Gay G	Pacific Telephone
1951	S Westmorelnd Av Nofziger Evlyn r	Pacific Telephone & Telegraph Co.
1942	Gillies Elsie nurse	Los Angeles Directory Co.
	Mac DONALD Isabel nurse	Los Angeles Directory Co.
	RIDDELL Mie nurse	Los Angeles Directory Co.
1937	BURG Aug W carrier	Los Angeles Directory Co.
	Frick Harriet M w id M P H	Los Angeles Directory Co.
	Heath Russell gas sta atdt	Los Angeles Directory Co.
	Keffer John B electn	Los Angeles Directory Co.
	KENNEY Donald L gas sta atdt	Los Angeles Directory Co.
	SMITH Anne L bkpr	Los Angeles Directory Co.
	SMITH Louise E nurse	Los Angeles Directory Co.
1933	BOWERS Myron W Anna L clk	Los Angeles Directory Co.
1929	BOWERS Myron W clk	Los Angeles Directory Co.
1924	Plato Maud Mrs h	Los Angeles Directory Co.

533 WESTMORELAND AVE

Year	Uses	Source
2006	WESTMORELAND GRDNS	Haines Company, Inc.
	ADAMSTislam	Haines Company, Inc.
	ANDERSON Wilsene	Haines Company, Inc.
	CLIFTON Penni	Haines Company, Inc.

FINDINGS

Year	*Uses*	*Source*
2006	ESPANA Raymond	Haines Company, Inc.
	HILLElliot	Haines Company, Inc.
	HUIEChester F	Haines Company, Inc.
	JOHNSON Ursula	Haines Company, Inc.
	LISANTE Joseph M	Haines Company, Inc.
	REASteve	Haines Company, Inc.
2000	WESTMORELAND GRDNS ADAMS A	Haines & Company
	BARNES Lynda L	Haines & Company
	HAMM William D	Haines & Company
	HUIE Chester F	Haines & Company
	JACKSON Everett E	Haines & Company
	LISANTE Joseph M	Haines & Company
	MARTIN Amy	Haines & Company
	STEVENSON Jess	Haines & Company
	TUNKL Jerome	Haines & Company
	WINFREE Ladonna	Haines & Company
1990	AARON JEFFREY	Pacific Bell
	AUBRY EDWARD	Pacific Bell
	HAMAM BASSAM	Pacific Bell
	HAMM WILLIAM D	Pacific Bell
	MAYFIELD A	Pacific Bell
	MOTYKA J	Pacific Bell
	O BRYAN ED	Pacific Bell
	SENGER RICK	Pacific Bell
	SUSSMAN ELMER	Pacific Bell
	TOLMACH JOE	Pacific Bell
	YOSHIOKA LLOYD	Pacific Bell
1986	COWAN WENDI	Pacific Bell
	DUENAS TONY	Pacific Bell
	FAHEY DANA	Pacific Bell
	FISHER JOHN	Pacific Bell
	JOLTON JOSEPH J	Pacific Bell

FINDINGS

Year	*Uses*	*Source*
1986	KIM SUNG HWAN	Pacific Bell
	MAYFIELD A	Pacific Bell
	O BRYAN ED	Pacific Bell
	PEREA ALBERTO	Pacific Bell
	SMITH JOSEPH E	Pacific Bell
	STARK DENISE L	Pacific Bell
	SUSSMAN ELMER	Pacific Bell
	TORNAN JINNY	Pacific Bell
	WAHL L	Pacific Bell
	WILLIAMS TOM	Pacific Bell
1981	ARTHUR PRITHVI	Pacific Telephone
	CHUTIMA JUMPOL	Pacific Telephone
	FISSORE JOS	Pacific Telephone
	LAGERMAN E	Pacific Telephone
	LAMBERT JEFF	Pacific Telephone
	MAYFIELD A	Pacific Telephone
	NAPIER ROBT	Pacific Telephone
	NATHAN JOS	Pacific Telephone
	SUSSMAN ELMER	Pacific Telephone
	WALTERS ELSIE	Pacific Telephone
1976	Chamney E	Pacific Telephone
	Coggan Jay	Pacific Telephone
	Custer B A	Pacific Telephone
	De Mars Shoes	Pacific Telephone
	de Marti Blanche C	Pacific Telephone
	Desby Alicia	Pacific Telephone
	Garcia Jas	Pacific Telephone
	Hood Stanley J	Pacific Telephone
	Hourigan M W	Pacific Telephone
	Kosaka Eugene	Pacific Telephone
	Navarro Renato	Pacific Telephone
	Pavek C Christopher	Pacific Telephone

FINDINGS

Year	*Uses*	*Source*
1976	Peng Mary Jo Lee Ying	Pacific Telephone
	Stephens M D	Pacific Telephone
	Walters Elsie	Pacific Telephone
	Wright G K	Pacific Telephone
1971	Anderson Thos J	Pacific Telephone
	Cordes E M	Pacific Telephone
	Hartnett John G	Pacific Telephone
	Hirase K A	Pacific Telephone
	Hood Stanley J	Pacific Telephone
	Kanode L K	Pacific Telephone
	Kochie K	Pacific Telephone
	Manahan B N	Pacific Telephone
	Mannatt M	Pacific Telephone
	Stundis C E	Pacific Telephone
	Tokarczyk Rosalie	Pacific Telephone
	Walters Elsie	Pacific Telephone
	Westmoreland Gardens	Pacific Telephone
	Yates J S	Pacific Telephone
	Zapata Sabina	Pacific Telephone
1967	Anderson Thos J	Pacific Telephone
	Buckley Mildred I	Pacific Telephone
	Campbell Grace M	Pacific Telephone
	Cirker Gertrude	Pacific Telephone
	Crane Sarah A	Pacific Telephone
	Harrison Richard A	Pacific Telephone
	James Anna Y	Pacific Telephone
	Matthews Burt E	Pacific Telephone
	Phillips Charlotte T Mrs	Pacific Telephone
	Smith Helen	Pacific Telephone
	Tokarczyk Rosalie	Pacific Telephone
	Westmoreland Gardens	Pacific Telephone
1962	Akerley Ralph O	Pacific Telephone

FINDINGS

Year	*Uses*	*Source*
1962	Bird Sarelda W	Pacific Telephone
	Christianson Muriel	Pacific Telephone
	Cirker Gertrude	Pacific Telephone
	Clancy Marie A	Pacific Telephone
	Farmer Chellis Elsie	Pacific Telephone
	Forrester Eunice G	Pacific Telephone
	Matthew s Burt E	Pacific Telephone
	Mence Thelma Grace	Pacific Telephone
	Tokarczyk Rosalie	Pacific Telephone
	Tonn Jane	Pacific Telephone
	Westmoreland Gardens	Pacific Telephone
1958	Brank Ann E	Pacific Telephone
	Cirker Gertrude	Pacific Telephone
	Epley Anna	Pacific Telephone
	Goedeker Bernard	Pacific Telephone
	Jenness Joan	Pacific Telephone
	Linderman Lucile	Pacific Telephone
	Mc David Kathryn Mrs	Pacific Telephone
	Moorhead Rosalee	Pacific Telephone
	Ryan Alice C A	Pacific Telephone
	Tokarczyk Rosalie	Pacific Telephone
	Westmoreland Gardens	Pacific Telephone
1951	S Westmrlnd Westmoreland Gardens ofc	Pacific Telephone & Telegraph Co.
	Orendorff Irene Miss r	Pacific Telephone & Telegraph Co.
	Reiniger Marcella B	Pacific Telephone & Telegraph Co.
	Rinka Ruth r	Pacific Telephone & Telegraph Co.
	Crimmins Constance r	Pacific Telephone & Telegraph Co.
	Forrest Phyllis G r	Pacific Telephone & Telegraph Co.
	Rudolph Lillian M r	Pacific Telephone & Telegraph Co.
	Horn Margaret	Pacific Telephone & Telegraph Co.
	Wennerblom Ineze A r	Pacific Telephone & Telegraph Co.
	Richard Maurice H r	Pacific Telephone & Telegraph Co.

FINDINGS

Year	Uses	Source
1951	Linderman Lucile r	Pacific Telephone & Telegraph Co.
	Ryan Alice C A r	Pacific Telephone & Telegraph Co.
	Waggoner Frances r	Pacific Telephone & Telegraph Co.
	Van De Wall Margaret r	Pacific Telephone & Telegraph Co.
	Weaver Wiley M r	Pacific Telephone & Telegraph Co.
	Wilson Nora D r	Pacific Telephone & Telegraph Co.
	Ew bank Olive r	Pacific Telephone & Telegraph Co.
	Lasley Lois r	Pacific Telephone & Telegraph Co.
1942	Crimmins Constance sten	Los Angeles Directory Co.
	Dague Jos M	Los Angeles Directory Co.
	Diehm Albt pres Hollyw ood Cup Inc	Los Angeles Directory Co.
	Ellis Betty sten Crider Runkle & Tilson	Los Angeles Directory Co.
	Entenza Anthony P Entenza & Gramer	Los Angeles Directory Co.
	FORD Lynna G	Los Angeles Directory Co.
	Hargis Ray N Amy mgr Westmoreland Gardens	Los Angeles Directory Co.
	HOUGHTON Ione B	Los Angeles Directory Co.
	KEMP Emily W librn Pub Library	Los Angeles Directory Co.
	Linderman Hazel F clk	Los Angeles Directory Co.
	Linderman Lucille sten	Los Angeles Directory Co.
	Mc Girr Willa ofc sec R E Thomas	Los Angeles Directory Co.
	MOSHER Muriel S sten	Los Angeles Directory Co.
	NOBLE Minnie C	Los Angeles Directory Co.
	NORTON Cath bkpr	Los Angeles Directory Co.
	Orendorff Irene smstrs	Los Angeles Directory Co.
	PINSON Pauline	Los Angeles Directory Co.
	RICHEY Louise	Los Angeles Directory Co.
	Rudolph Lillian	Los Angeles Directory Co.
	WEBER Helen M	Los Angeles Directory Co.
	Westmoreland Gardens Apartments	Los Angeles Directory Co.
	YOUNG J mgr Aard Engineering Corp	Los Angeles Directory Co.
1937	ALLEN Clara B	Los Angeles Directory Co.
	CAMPBELL Mona nurse	Los Angeles Directory Co.

FINDINGS

Year	Uses	Source
1937	Crimmons Constance sten CNT & S Bank	Los Angeles Directory Co.
	Eley John B Lois teller SFN Bank	Los Angeles Directory Co.
	Hargis Amy G Mrs mgr Westmoreland Garden Apts	Los Angeles Directory Co.
	Hargis Ray N bldr	Los Angeles Directory Co.
	Houghton Ione Mrs	Los Angeles Directory Co.
	KEMP Emily W librn Pub Library	Los Angeles Directory Co.
	LINDERMAN Dolly clk	Los Angeles Directory Co.
	LINDERMAN Hazel clk	Los Angeles Directory Co.
	Mc CALLUM Mabel slsw n	Los Angeles Directory Co.
	Mc CALLUM Margt smstrs	Los Angeles Directory Co.
	Mc GIRR Willa M sten	Los Angeles Directory Co.
	NICHOLS Margt B	Los Angeles Directory Co.
	NOBLE Minnie Mrs	Los Angeles Directory Co.
	Orendorff Irene smstrs	Los Angeles Directory Co.
	PARKER Jos V Jean slsmn Bohemiam Distr Co	Los Angeles Directory Co.
	PECK Geo S Coleen	Los Angeles Directory Co.
	SCHERER Helyn Mrs clo clnr	Los Angeles Directory Co.
	THOMAS Jos Anna	Los Angeles Directory Co.
	WALSH Wm A Agnes R	Los Angeles Directory Co.
	WESTMORELAND Garden Apartments	Los Angeles Directory Co.
	Wetzel Carl drftsmn Frankl Galleries Inc	Los Angeles Directory Co.
	WHEATON Wm L sec YMCA	Los Angeles Directory Co.
	Whiteside Mary B w riter	Los Angeles Directory Co.
	Wickenhaver Elsie buyer Brow ns	Los Angeles Directory Co.
1933	Aker Eliz C clk LAG & E Corp	Los Angeles Directory Co.
	Boebler Jean Mrs	Los Angeles Directory Co.
	CORNWELL Gertrude L	Los Angeles Directory Co.
	Ellett Jos A Rose A	Los Angeles Directory Co.
	FREDERICK Grace L buyer Boullocks Wilshire	Los Angeles Directory Co.
	HAYES Scott ins agt	Los Angeles Directory Co.
	Houghton Ione B Mrs	Los Angeles Directory Co.

FINDINGS

Year	Uses	Source
1933	JONES Louise E librn Pub Library	Los Angeles Directory Co.
	LAWLER Paul S Ethel C clk LAG & ECorp	Los Angeles Directory Co.
	Mell Frank J	Los Angeles Directory Co.
	ROBINSON Eugeine Mrs	Los Angeles Directory Co.
	Rycroft Wm Fae mfrs agt	Los Angeles Directory Co.
	SIMS Maurice B Collins slsmn	Los Angeles Directory Co.
	Stonebraker Henry W Grace teller Bank of Am	Los Angeles Directory Co.
	Westmoreland Gardens Apartments	Los Angeles Directory Co.
	Wickenhaver Eliz dept mgr Brow ns	Los Angeles Directory Co.
1929	Aker Eliz C addresser LAG & ECorp	Los Angeles Directory Co.
	Aker Magdalene Mrs	Los Angeles Directory Co.
	Boehler Jean clk	Los Angeles Directory Co.
	Chic Thelma tchr City Sch	Los Angeles Directory Co.
	Chick Walter	Los Angeles Directory Co.
	FULLER Edith E	Los Angeles Directory Co.
	Lipke Emma B	Los Angeles Directory Co.
	Lipke Kath B w riter	Los Angeles Directory Co.
	Mc ALISTER Jos slsmn L A Times	Los Angeles Directory Co.
	MAINWARING DANIEL G Reporter L A Examiner	Los Angeles Directory Co.
	MAINWARING Marguerita tchr City Sch	Los Angeles Directory Co.
	PAINTER Robt K sec mgr Bitutect Inc	Los Angeles Directory Co.
	RELYEA R E h	Los Angeles Directory Co.
	RICE Elsie M r	Los Angeles Directory Co.
	RUSSELL Edna sten Natl Lead Co r	Los Angeles Directory Co.
	SHEPHARD Maud E Mrs h	Los Angeles Directory Co.
	SIMKINS Mary G sten r	Los Angeles Directory Co.
	SIMPKINS Mary h	Los Angeles Directory Co.
	SMITH Inez L attdt L A Pub Library r	Los Angeles Directory Co.
	SMITH Robt J Margt lunch	Los Angeles Directory Co.
	h	Los Angeles Directory Co.
	TODD Darian Marion mgr Westmoreland Gardens h	Los Angeles Directory Co.

FINDINGS

Year	Uses	Source
1929	TURNER Nellie J Mrs h	Los Angeles Directory Co.
	WESTLAND M Zoe tchr City Sch h	Los Angeles Directory Co.
	Westmoreland Gardens Apartments	Los Angeles Directory Co.
	WHITING Caroline tchr h	Los Angeles Directory Co.
	WHITING Minnie C tchr City Sch r	Los Angeles Directory Co.
	YOUNG E J h	Los Angeles Directory Co.
1924	FRENCH Beatrice J r	Los Angeles Directory Co.
	Grable Clarence r	Los Angeles Directory Co.
	HARLAN A B r	Los Angeles Directory Co.
	JAY CASSIUS M Asst Trust Ofllccr Security Trust & Savings Bank r	Los Angeles Directory Co.
	Lumpp Julia r	Los Angeles Directory Co.
	MAYS Ethel L clk r	Los Angeles Directory Co.
	Neugroschl Saml J r	Los Angeles Directory Co.
	TAYLOR Olive tchr r	Los Angeles Directory Co.
	Todd Dougrlas E h	Los Angeles Directory Co.
	TODD Marian W Mrs r	Los Angeles Directory Co.
	WEINER Morris mgr Coast Drug Co r	Los Angeles Directory Co.

534 WESTMORELAND AVE

Year	Uses	Source
2006	KANGSEOMYUN	Haines Company, Inc.
	METRO CHINSE	Haines Company, Inc.
	EXPRSS	Haines Company, Inc.
	METRO MARKET	Haines Company, Inc.
2000	KANG SEO MYUN OAK	Haines & Company
	WESTMORELAND AV S 80020 CONT METRO CHINSE EXPRSS	Haines & Company
	METRO MARKET	Haines & Company
1942	Fusco Frank Bertha auto renting	Los Angeles Directory Co.
1937	Saxman Ray Dorothy auto repr	Los Angeles Directory Co.
1933	SIXTH AND WESTMORELAND GARAGE Robert V Walden Mgr Complete Automotive Service Accessories Tires and Auto Supplies	Los Angeles Directory Co.

FINDINGS

Year	Uses	Source
1933	WALDEN Robt V garage	Los Angeles Directory Co.
1929	ETGES NORMAN Eveiyn Efficient Automotive Service	Los Angeles Directory Co.

535 WESTMORELAND AVE

Year	Uses	Source
2000	XXXX	Haines & Company

538 WESTMORELAND AVE

Year	Uses	Source
1933	Rudolph Lillian sten	Los Angeles Directory Co.
	Stringer Eliz M	Los Angeles Directory Co.

550 WESTMORELAND AVE

Year	Uses	Source
1976	Bolton George	Pacific Telephone

553 WESTMORELAND AVE

Year	Uses	Source
1937	Crimmons Margt sten Calif Bank	Los Angeles Directory Co.

558 WESTMORELAND AVE

Year	Uses	Source
2000	WEALTH CODE	Haines & Company
	XXXX	Haines & Company

560 WESTMORELAND AVE

Year	Uses	Source
1942	Soule Ethelw yn B repr Citrus Ino	Los Angeles Directory Co.

580 WESTMORELAND AVE

Year	Uses	Source
1971	Turner Frances	Pacific Telephone

583 WESTMORELAND AVE

Year	Uses	Source
1942	Pfaffenberger Cearrie tchr Pub Sch	Los Angeles Directory Co.

FINDINGS

601 WESTMORELAND AVE

Year	*Uses*	*Source*
2006	ALLRED EDWARD C	Haines Company, Inc.
	FAMILY PLNG ASC	Haines Company, Inc.
	MED GRP	Haines Company, Inc.
	FEMINIST WOMENS	Haines Company, Inc.
	HEALTH CENTER	Haines Company, Inc.
2000	ALLRED EDWARD C MD	Haines & Company
	FAMILY PLANNING ASC	Haines & Company
	FEMINIST WOMENS HEALTH CENTER	Haines & Company
1995	ABORTION AID	Pacific Bell
	ALLRED EDWARD C MD	Pacific Bell
	FAMILY PLANNING ASSOCIATES MEDICAL GROUP	Pacific Bell
1991	ABORTION AID	Pacific Bell
	FAMILY PLANNING ASSOCIATES MEDICAL GROUP	Pacific Bell
	FAMILY PLANNING ASSOCIATES MEDICAL GROUP	Pacific Bell
1990	ABORTION AID	Pacific Bell
	ALLRED EDWARD C	Pacific Bell
	ALLRED EDWARD C MD HTG PK	Pacific Bell
	FAMILY PLANNING ASSOCIATES MEDICAL GROUP	Pacific Bell
1986	ABORTION AID NORTHRIDGE	Pacific Bell
	ALLRED EDWARD C MD	Pacific Bell
	ALLRED EDWARD C MD	Pacific Bell
	CALIFORNIA PREGNANCY COUNSELING SERVICE INC	Pacific Bell
	DAWSON HOWARD ATTY	Pacific Bell
	FAIMIY PLALNNING ASSOCIATES MEDICAL GROUP	Pacific Bell
	FAIMIY PLALNNING ASSOCIATES MEDICAL GROUP	Pacific Bell
	REZAC RONALD E ATTY	Pacific Bell
	REZAC & STROUD ATTYS	Pacific Bell

FINDINGS

Year	*Uses*	*Source*
1986	REZAC STROUD & SUHR ATTYS	Pacific Bell
	STROUD JAMES ATTY	Pacific Bell
1985	ALLRED EDWARD C MD	Pacific Bell
	CALIFORNIA PREGNANCY COUNSELING SERVICE INC	Pacific Bell
	FAMIY PANNING ASSOCIATES MEDICAL GROUP	Pacific Bell
1981	ABC ABORTION BIRTH CONTROL CENTERS	Pacific Telephone
	ALLRED EDWARD C MD	Pacific Telephone
	ALLRED EDWARD C MD	Pacific Telephone
	CALIFORNIA COUNSELING SERVICE INC	Pacific Telephone
	FAMILY PLANNING	Pacific Telephone
	FAMILY PLANNING ASSOCIATES MEDICAL GROUP	Pacific Telephone
	MARMET RUBIN MD	Pacific Telephone
	ORLEANS LESLIE S MD	Pacific Telephone
	SOHN SOON C MD	Pacific Telephone
1980	CALIFORNIA PREGNANCY COUNSELING SERVICE INC	Pacific Telephone
	CALIFORNIA PREGNANCY COUNSELING SERVICE INC	Pacific Telephone
	CALIFORNIA PREGNANCY COUNSELING SERVICE INC	Pacific Telephone
	ABC ABORTION BIRTH CONTROL CENTERS S WESTMORELAND AVE LOS ANGELES	Pacific Telephone
	ABORTION REFERRAL BIRTH CONTROL S WESTMORELAND AVE LOS ANGELES	Pacific Telephone
	CALIFORNIA PREGNANCY COUNSELING SERVICE INC S WESTMORELAND AVE LOS ANGELES	Pacific Telephone
	FAMILY PLANNING ASSOCIATES MEDICAL GROUP S WESTMORELAND AVE LOS ANGELES	Pacific Telephone
1966	BULLOCK S	Pacific Telephone
1962	Bullocks Corp Ofc	Pacific Telephone
1958	BULLOCKS INC Bullocks Corp Ofc	Pacific Telephone
1951	S Westmorelnd Av Bullocks Inc Bullocks Corp Ofc	Pacific Telephone & Telegraph Co.

FINDINGS

603 WESTMORELAND AVE

Year	*Uses*	*Source*
1924	Artz Gwendolyn G steno r	Los Angeles Directory Co.
	EVANS May Mrs h	Los Angeles Directory Co.
	HENDERSON Verda forewmn Hauser Pkg Co r	Los Angeles Directory Co.

607 WESTMORELAND AVE

Year	*Uses*	*Source*
1929	Conkle Adele D sten	Los Angeles Directory Co.
	Conkle Ed T clk LA NT & S Bank	Los Angeles Directory Co.
1924	DIXON Claude E h	Los Angeles Directory Co.

609 WESTMORELAND AVE

Year	*Uses*	*Source*
2006	CAPITAL SEAFOOD	Haines Company, Inc.
	ElUSEACADEMY	Haines Company, Inc.
	LAWOFCSOF	Haines Company, Inc.
	MORSE MEHRBAN	Haines Company, Inc.
	LAW OFFICES	Haines Company, Inc.
	MORSE MEHRBAN	Haines Company, Inc.
	PAC EMPIRE	Haines Company, Inc.
	BUILDERS INC	Haines Company, Inc.
2000	CHRISTIAN POST	Haines & Company
	LEE Hyung	Haines & Company
	NEW STAR TRAVEL SERVICE	Haines & Company
	YANG Je Hw a	Haines & Company
1990	MOHI GARY ATTY	Pacific Bell
	MOHI & MASSA ATTYS	Pacific Bell
	MULLIGAN THOMAS S	Pacific Bell
1986	MAZZA STEVEN L ATTY	Pacific Bell
	MOHI GARY MOHI & GLASMAN ATTYS	Pacific Bell
	MOHI & GLASMAN ATTYS	Pacific Bell
	MORSE LOUISE G ATTY	Pacific Bell
	RACICOT RENEE L ATTY	Pacific Bell

FINDINGS

Year	*Uses*	*Source*
1981	GLASMAN CHARLES MOB & GLASMNAN ATTYS	Pacific Telephone
	LEVENSON BRUCE E ATTYS	Pacific Telephone
	MOHI GARY MOHI & GLASMAN ATTYS	Pacific Telephone
	MOHI & GLASMAN ATTYS	Pacific Telephone
	MULLIGAN-THOS S ATTY	Pacific Telephone
	SACKETT BRUCE A ATTY	Pacific Telephone
	SIMMONS JOY A ATTY	Pacific Telephone
	THOMAS S MULLIGAN	Pacific Telephone
1976	Burger Barry Mohi & Glasman attys	Pacific Telephone
	Glasman Charles Mohi & Glasman attys	Pacific Telephone
1971	Drama Workshop The	Pacific Telephone
	Loretta Young Way The	Pacific Telephone
	Stevens Patricia Agcy	Pacific Telephone
	Stevens Patricia Career College & Finishing Schools	Pacific Telephone
	Stevens Patricia Career Schools	Pacific Telephone
1970	PATRICIA STEVENS CAREER COLLEGE & FINISHING SCHOOLS	Pacific Telephone
	STEVENS PATRICIA CAREER COLLEGE & FINISHINP SCHOOLS	Pacific Telephone
	STEVENS PATRICIA CAREER COLLEGE & FINISHING SCHOOLS	Pacific Telephone
	STEVENS PATRICIA CAREER COLLEGE & FINISHING SCHOOLS	Pacific Telephone
1967	LORETTA YOUNG WAY THE	Pacific Telephone
	Patricia Stevens Agcy	Pacific Telephone
	Patricia Stevens Career College	Pacific Telephone
	PATRICIA STEVENS CAREER COLLEGE & FINISHING SCHOOLS	Pacific Telephone
	Stevens Patricia Agcy	Pacific Telephone
	Stevens Patricia Career College & Finishing Schools	Pacific Telephone
	STEVENS PATRICIA CAREER SCHOOLS	Pacific Telephone
1966	PATRICIA STEVENS CAREER COLLEGE & FINISHING SCHOOLS	Pacific Telephone

FINDINGS

Year	Uses	Source
1966	STEVENS PATRICIA CAREER COLLEGE & FINISHING SCHOOLS	Pacific Telephone
1962	DRAMA WORKSHOP THE	Pacific Telephone
	LORETTA YOUNG WAY THE	Pacific Telephone
	PATRICIA STEVENS CAREER COLLEGE	Pacific Telephone
	Stevens Patricia Career Schools	Pacific Telephone
1958	LORETTA YOUNG WAY THE self imprvmt & modlng	Pacific Telephone
	YOUNG LORETTA WAY THE self Imprvmt & modlng	Pacific Telephone
1951	S Westmrlnd Nye C L Dr r	Pacific Telephone & Telegraph Co.
1942	FRAZIER Chas E sten UPRR Co	Los Angeles Directory Co.
1929	MURPHY Wm L law yer Wilshire Oil Co	Los Angeles Directory Co.
1924	Hendershot Lolo A h	Los Angeles Directory Co.

610 WESTMORELAND AVE

Year	Uses	Source
1986	ABC ABORTION-BIRTH CONTROL CENTERS	Pacific Bell
1951	S Westmrlnd Eschrich Helena Mrs r	Pacific Telephone & Telegraph Co.
1942	Eschrich Helena Mrs	Los Angeles Directory Co.
	Proctor Chas	Los Angeles Directory Co.
	Roeder Vivian Mrs	Los Angeles Directory Co.
1937	THOMPSON Kate R	Los Angeles Directory Co.
1933	Gooding Gertrude	Los Angeles Directory Co.
	Robarge Emma J	Los Angeles Directory Co.
1929	Gooding Gertrude	Los Angeles Directory Co.
1924	Gooding Gertrude r	Los Angeles Directory Co.
	Gooding Mary V Mrs h	Los Angeles Directory Co.

611 WESTMORELAND AVE

Year	Uses	Source
1958	Executives Unlimited	Pacific Telephone
1951	S Westmrlnd Laboratory Of Clinical Diagnosis Ltd	Pacific Telephone & Telegraph Co.
	S Westmrlnd Nye C L Dr Laboratory Of Clinical Diagnosis Ltd	Pacific Telephone & Telegraph Co.

FINDINGS

Year	Uses	Source
1951	S Westmrlnd Av Vilim Clement L Dr phy & sur	Pacific Telephone & Telegraph Co.
1942	BLUE Myrtle	Los Angeles Directory Co.
	FINDLEY Stuart slsmn	Los Angeles Directory Co.
	Ingraham Grace slsw n	Los Angeles Directory Co.
	Sevenich Wm	Los Angeles Directory Co.
1937	BRAUN A S slsmn	Los Angeles Directory Co.
	RICHARDSON Lorraine E Mrs slsw n	Los Angeles Directory Co.
	Russell Belle B w id W H	Los Angeles Directory Co.
	Smithart Hubert lMane clk	Los Angeles Directory Co.
1933	NORTHRUP Chas W Mary A studiow kr	Los Angeles Directory Co.
	RUSSELL W Scott Hattie	Los Angeles Directory Co.
	Woitella Albt gdnr	Los Angeles Directory Co.
	Ziff Harry	Los Angeles Directory Co.
1929	Niemi Albt sten	Los Angeles Directory Co.
1924	ANDERSEN Walter H lino r	Los Angeles Directory Co.
	RUSSELL A h	Los Angeles Directory Co.
	RUSSELL Wm H r	Los Angeles Directory Co.

612 WESTMORELAND AVE

Year	Uses	Source
1951	S Westmrlnd Av Gross Fred C	Pacific Telephone & Telegraph Co.
1942	CHAPPEL Louise Mrs	Los Angeles Directory Co.
	OGDEN Louise Mrs	Los Angeles Directory Co.
1937	Eschrich Helena w id Andw	Los Angeles Directory Co.
	Eschrich Vivian M	Los Angeles Directory Co.
	ROEDER Wm D bkpr	Los Angeles Directory Co.
1933	Brevoort Neele E D w id H N circ library	Los Angeles Directory Co.
	Eschrich Helen Mrs	Los Angeles Directory Co.
	Eschrich Vivian	Los Angeles Directory Co.
	Roeder Billie	Los Angeles Directory Co.
1929	Escherich Helen Mrs	Los Angeles Directory Co.
	Eschrich Vivian office sec J V Cocke	Los Angeles Directory Co.
1924	Eschrich Helen h	Los Angeles Directory Co.

FINDINGS

Year	Uses	Source
1924	Eschrich Vivian r	Los Angeles Directory Co.

614 WESTMORELAND AVE

Year	Uses	Source
1958	Rabinovitch Benj	Pacific Telephone
1951	S Westmrlnd Maxson E W Mrs r	Pacific Telephone & Telegraph Co.
1937	Maxson Edw in W office	Los Angeles Directory Co.
1933	Maxson Edmund W ins	Los Angeles Directory Co.
1924	MAXSON EDMUND W Agent Pacific Mutual Life Ins Co h	Los Angeles Directory Co.

615 WESTMORELAND AVE

Year	Uses	Source
1958	Steppe Lucille F	Pacific Telephone
1951	S Westmrlnd	Pacific Telephone & Telegraph Co.
	Dugan L L r	Pacific Telephone & Telegraph Co.
	Duckw orth Florence Mrs	Pacific Telephone & Telegraph Co.
	Cordelle Lucilla r	Pacific Telephone & Telegraph Co.
	Silton Joan M r	Pacific Telephone & Telegraph Co.
	Hall James R r	Pacific Telephone & Telegraph Co.
1942	COWLES Norman F Mabel S clk	Los Angeles Directory Co.
	Crone Edw	Los Angeles Directory Co.
	GOLDMAN Robt jw lr	Los Angeles Directory Co.
	GOODWIN Rae beauty opr	Los Angeles Directory Co.
	GRAY Earl bkpr	Los Angeles Directory Co.
	Groendyke John	Los Angeles Directory Co.
	LEE Stanley Gertrude eng	Los Angeles Directory Co.
	Terre Jane	Los Angeles Directory Co.
1937	Check Albt busmn	Los Angeles Directory Co.
	COOK Rose A nurse	Los Angeles Directory Co.
	COWLES Norman F Mabel S clk	Los Angeles Directory Co.
	LEIGH Stanley mech	Los Angeles Directory Co.
	MILLER Edw in	Los Angeles Directory Co.
	Shrum Jack	Los Angeles Directory Co.

Year	Uses	Source
1933	Cloos Bert	Los Angeles Directory Co.
	COWLES Norman F Mabel underw riter Provident Mut Life Ins Co	Los Angeles Directory Co.
	DENNIS Ella S	Los Angeles Directory Co.
	DUGGAN Gladys M w aiter	Los Angeles Directory Co.
1929	Balfas Gregory cbem	Los Angeles Directory Co.
	Balfas Nick D restr	Los Angeles Directory Co.
	Bricker Chas R slsmn Lyday Litho & Ptg Co	Los Angeles Directory Co.
	COWLES Norman F Mabel S	Los Angeles Directory Co.
	Dunkle Kenneth M slsmn	Los Angeles Directory Co.
	EMERSON Edith Mrs clk	Los Angeles Directory Co.
	GREEN Chas K drftsmn	Los Angeles Directory Co.
	GREENE Chas K drftsmn R M Bates jr	Los Angeles Directory Co.
	HAYS Fleta clk	Los Angeles Directory Co.
1924	GRAHAM Grayson r	Los Angeles Directory Co.

616 WESTMORELAND AVE

Year	Uses	Source
2006	FATHER SCHOOL	Haines Company, Inc.
	JOURNEY	Haines Company, Inc.
	DEVOTIONAL	Haines Company, Inc.
	MAGAZINE	Haines Company, Inc.
	TYRANNUS I M	Haines Company, Inc.
	PROMISE	Haines Company, Inc.
	TYRANNUS	Haines Company, Inc.
	INTERNATL	Haines Company, Inc.
	MINISTRY	Haines Company, Inc.
	TYRANNUS	Haines Company, Inc.
	INTERNATL	Haines Company, Inc.
	MINISTRY	Haines Company, Inc.
	WILSHIRE ONNURI	Haines Company, Inc.
	CHURCH	Haines Company, Inc.
2000	HOME THEATRE	Haines & Company
	JOURNEY DEVOTIONAL MAGAZINE	Haines & Company

FINDINGS

Year	Uses	Source
2000	JOY FELLOWSHIP CHURCH	Haines & Company
	L A HOME CHURCH	Haines & Company
	MEDIA WORLD	Haines & Company
	MISSION WORLD ASSN	Haines & Company
	TYRANNUS I M PROMISE	Haines & Company
	TYRANNUS INTERNATL MINISTRY	Haines & Company
	YESE COMMUNICATION	Haines & Company
	YESE COMMUNICATION	Haines & Company
1980	GREATER LOS ANGELES COUNCIL ON DEAFNESS GLAD INFO S WESTMORELAND AVE LOS A	Pacific Telephone
1951	S Westmrlnd Laughlin Alta A r	Pacific Telephone & Telegraph Co.

617 WESTMORELAND AVE

Year	Uses	Source
1942	BACHELDER Electa C	Los Angeles Directory Co.
	Belloni Belle	Los Angeles Directory Co.
	BLAKE F C	Los Angeles Directory Co.
	BLAKE Forest C slsmn Park & Tilford Import Corp	Los Angeles Directory Co.
	FISH Ruth C Mrs	Los Angeles Directory Co.
	Gliddon Mae Mrs	Los Angeles Directory Co.
	Grieves Hazel A Mrs smstrs	Los Angeles Directory Co.
	Grieves Wm A acct	Los Angeles Directory Co.
	HOOPER John L	Los Angeles Directory Co.
	HOOPER John S clk	Los Angeles Directory Co.
	Paysen Carl	Los Angeles Directory Co.
	Schirm Morgt A w id Louis	Los Angeles Directory Co.
	Strang Edw A	Los Angeles Directory Co.
	Strang Marguerite H	Los Angeles Directory Co.
	Wendel Winifred	Los Angeles Directory Co.
1937	BARRETT Jack	Los Angeles Directory Co.
	Brandon Apartments	Los Angeles Directory Co.
	BURNS Paul slsmn	Los Angeles Directory Co.

FINDINGS

Year	Uses	Source
1937	Ezelle Farras clk	Los Angeles Directory Co.
	Hills Winifred E clk	Los Angeles Directory Co.
	HOWELL Ruth tel opr	Los Angeles Directory Co.
	Hull Wm M clk	Los Angeles Directory Co.
	Hunt Chas M	Los Angeles Directory Co.
	Kaysen Harman C pureh agt Pac Metals Co	Los Angeles Directory Co.
	MILLER Carlos Naoma gas eta atdt	Los Angeles Directory Co.
	ONEIL Floye D w id H L mgr Brandon Apts	Los Angeles Directory Co.
1933	Brandon Apartments	Los Angeles Directory Co.
	Breakiron Emily sten	Los Angeles Directory Co.
	Cluley Ivy	Los Angeles Directory Co.
	Cluley Laura	Los Angeles Directory Co.
	ELLISON Jos K Ladye	Los Angeles Directory Co.
	HULL Wm M teller	Los Angeles Directory Co.
	Hummer How ard H slsmn	Los Angeles Directory Co.
	Hunt Chas E	Los Angeles Directory Co.
	MITCHEL Saml	Los Angeles Directory Co.
	Mougin Albt N slsmn Standard Thrift Inc	Los Angeles Directory Co.
	ONEIL Floye D mgr Brandon Apts	Los Angeles Directory Co.
	Sholars Standifer clk	Los Angeles Directory Co.
	SWEET Minerva J Mrs modiste	Los Angeles Directory Co.
	Witthoeft Chas C Phoebe slsmn	Los Angeles Directory Co.
1929	Douglass Thos J pres T J Douglass & Sons	Los Angeles Directory Co.
	FRENCH Cora B clk	Los Angeles Directory Co.
	NEWKIRK Thelma N tchr City Sch	Los Angeles Directory Co.
	PERKINS Evelyn M bkpr Lybrand Ross Bros & Montgomery	Los Angeles Directory Co.
	Reder Merle bkpr A H Busch Co r	Los Angeles Directory Co.
	Trekell Ronald lab r	Los Angeles Directory Co.
1924	Ballantyne Minnie T steno r	Los Angeles Directory Co.
	Dorenw end A F clk r	Los Angeles Directory Co.
	Geddes Day bkpr Federal Tr & Sav Bank r	Los Angeles Directory Co.

FINDINGS

Year	Uses	Source
1924	LAZARUS Julius L Red Cross Mouthplace Co r	Los Angeles Directory Co.
	LAZARUS Law rence H slsmn Red Cross Mouth place Co r	Los Angeles Directory Co.
	MONTGOMERY Burton P collr r	Los Angeles Directory Co.
	Rattey Geo L h	Los Angeles Directory Co.

618 WESTMORELAND AVE

Year	Uses	Source
1942	Altman Alan W clk	Los Angeles Directory Co.
	NOVAK Fanny	Los Angeles Directory Co.
1937	Lindberg Harriette Mrs	Los Angeles Directory Co.

619 WESTMORELAND AVE

Year	Uses	Source
1951	S Westmorelnd Av Northw est Casualty Co	Pacific Telephone & Telegraph Co.
	S Westmorelnd Av Northw estrn Mutul Fire Assn	Pacific Telephone & Telegraph Co.
1937	Macy Josephine Mrs	Los Angeles Directory Co.
1924	CURRIER Geo H Pac Homeseekers Co r	Los Angeles Directory Co.
	CURRIER Helen B Pacific Homeseekers Co r	Los Angeles Directory Co.
	JACOBY Julius pres gen mgr J Jacoby Co h	Los Angeles Directory Co.
	JACOBY LEO Treas Sun Drug Co and Pres and M Sr Jacoby Bros Inc h	Los Angeles Directory Co.

620 WESTMORELAND AVE

Year	Uses	Source
2000	XXXX	Haines & Company
1971	Cotton John Oliver archt	Pacific Telephone
	DINIZ CARLOS ASSOCIATES	Pacific Telephone
1967	DINIZ CARLOS ASSOCIATES	Pacific Telephone
	Peters & Munselle	Pacific Telephone
1962	Diniz Carlos Associates	Pacific Telephone
	Gas Industries Magazine	Pacific Telephone
	Lady Paul F Gas Industries Magazine	Pacific Telephone
	National Engine Use Council	Pacific Telephone

FINDINGS

Year	Uses	Source
1962	Pennington Richard advg agcy	Pacific Telephone
1958	Becker Mary E Dr	Pacific Telephone
	Gas Industries Magazine	Pacific Telephone
	Pennington Richard advg art	Pacific Telephone
1951	S Westmrlnd Becker Mary E Dr	Pacific Telephone & Telegraph Co.
	S Westmorelnd Av Campbell Nell K Dr	Pacific Telephone & Telegraph Co.
1942	BECKER Mary E osteo	Los Angeles Directory Co.
	BURNS Myra Mrs sten Mrs Betty Gilmore	Los Angeles Directory Co.
	DUNBAR Louise J smstrs	Los Angeles Directory Co.
	Stebner Wanda clk	Los Angeles Directory Co.
	Sterner Wanda	Los Angeles Directory Co.
1937	BECKER Mary E osteo	Los Angeles Directory Co.
	CROW Clinton S Mary tchr	Los Angeles Directory Co.
	Gilboy Kathleen sten Mary E Becker	Los Angeles Directory Co.
1933	Bandhauer Jos W May C miner	Los Angeles Directory Co.
	STRONG Frank Margt industrial eng UP System	Los Angeles Directory Co.
1929	Bandhauer J W Mae	Los Angeles Directory Co.
	BYRNES Ralph L phys	Los Angeles Directory Co.
	LAWRENCE Chas L Alberta slsmn Prescott Law rence	Los Angeles Directory Co.
	MERRITT Donald M acct Price Waterhouse & Co	Los Angeles Directory Co.
	STRONG Frank ind eng UP System h	Los Angeles Directory Co.
1924	Bandhauer Jos W slsmn Julian Petroleum Corp h	Los Angeles Directory Co.
	Bolles John E h	Los Angeles Directory Co.
	INGERSOLL Hugh r	Los Angeles Directory Co.
	INGERSOLL Lucile F r	Los Angeles Directory Co.
	NORTON Edw d H h	Los Angeles Directory Co.
	h	Los Angeles Directory Co.

621 WESTMORELAND AVE

Year	Uses	Source
2006	AAGLA APARTMENT 310 2 T	Haines Company, Inc.

FINDINGS

Year	*Uses*	*Source*
2006	ASSN LA	Haines Company, Inc.
	AAGLA APARTMENT	Haines Company, Inc.
	ASSN OF GRTR	Haines Company, Inc.
	APARTMENT ASSN	Haines Company, Inc.
	OF GREATER LA	Haines Company, Inc.
	APARTMENT ASSN	Haines Company, Inc.
	OF GRTR LA AGLA	Haines Company, Inc.
	GRIMMTREVORA	Haines Company, Inc.
	HOWARD JARVIS	Haines Company, Inc.
	TAXPAYERS ASSN	Haines Company, Inc.
	JARVIS H	Haines Company, Inc.
	TAXPAYERS	Haines Company, Inc.
	JARVIS HOWARD	Haines Company, Inc.
	TAXPAYERS ASSN	Haines Company, Inc.
	KAPLANIS& GRIMM	Haines Company, Inc.
	ATTYS	Haines Company, Inc.
	KAPLANIS PETER	Haines Company, Inc.
	RFP FINANCIAL	Haines Company, Inc.
	SERVICES	Haines Company, Inc.
	TOUCEDA HOUSTON	Haines Company, Inc.
2000	A A G L A APT ASSN OF GRT LA	Haines & Company
	APARTMENT ASSN	Haines & Company
	GRIMM TREVOR A ATTY	Haines & Company
	H J T A	Haines & Company
	HOWARD JARVIS ASSN	Haines & Company
	JARVIS H TAXP AYERS	Haines & Company
	JARVIS H TAXPAYR ASN	Haines & Company
	KAPLANIS PETER ATTY	Haines & Company
	KAPLANIS & GRIMM ATTY	Haines & Company
	TOUCEDA HOUSTON LAW	Haines & Company
1995	APARTME N T AS S N OF GRE ATE R LOS AN GE LE S	Pacific Bell

FINDINGS

Year	Uses	Source
1995	APARTMENT ASSN OF GREATER LOS ANGELES	Pacific Bell
1991	APARTMENT ASSN OF GREATER LOS ANGELES	Pacific Bell
1990	APARTMENT AGE MAGAZINE ADVG	Pacific Bell
	APARTMENT ASSN OF GREATER LOS ANGELES	Pacific Bell
	CTRM	Pacific Bell
	CALIFORNIA REALTY EXCHANGE	Pacific Bell
	CALIFORNIA TAX REDUCTION MOVEMENT	Pacific Bell
	COMMITTEE FOR CALIFORNIA S FUTURE	Pacific Bell
	DISCOUNT FLYERS	Pacific Bell
	GRIMM TREVOR A KAPLANIS & GRIMM ATTYS	Pacific Bell
	JARVIS HOWARD TAXPAYERS ASSOCIATION	Pacific Bell
	JOHNNY TEOPACO	Pacific Bell
	KAPLANIS & GRIMM ATTYS	Pacific Bell
	KAPLANIS PETER J KAPLANIS & GRIMM ATTYS	Pacific Bell
	TOUCEDA E HOUSTON KAPLANIS & GRIMM	Pacific Bell
	WILSHIRE CREDIT CORRECTION SERVICE	Pacific Bell
	WILSHIRE WEST FINANCIAL W	Pacific Bell
1981	ADRIAN WILTON ASSOCIATES A DIVISION OF HNTB ARCHITECTS ENGINEERS PLANNERS	Pacific Telephone
	ELECTRONIC CALCULATING SERVICE INC	Pacific Telephone
	ERVIN ENGINEERING	Pacific Telephone
	H N T B ARCHITECTS ENGINEERS PLANNERS	Pacific Telephone
	HOWARD NEEDLES TAMMEN & BERGENDOFF ARCHTS	Pacific Telephone
	PHOTO TOPO ENGINEERS	Pacific Telephone
1980	ADRIAN WILSON ASSOCIATES A DIVISION OF HOWARD NEEDLES TAMMEN & BERGENDOFF A	Pacific Telephone
1976	Adrian Wilson Associates archts	Pacific Telephone

Year	Uses	Source
1976	Freed Law rence B Consulting Mechanical Engineer	Pacific Telephone
	Watanabe Kenneth K civ engnr	Pacific Telephone
	Wilson Adrian Associates archts	Pacific Telephone
1971	ADRIAN WILSON ASSOCIATES archts	Pacific Telephone
1967	ADRIAN WILSON & ASSOCIATES archts	Pacific Telephone
	Wilson Adrian Adrian Wilson & Associates archts	Pacific Telephone
1965	NORTHWESTERN MUTUAL INSURANCE CO OF SEATTLE	Pacific Telephone
	NORTHWESTRN SECURITY INS CO	Pacific Telephone
1964	NORTHWESTERN MUTUAL INS CO OF SEATTLE	Pacific Telephone
1962	NORTHWestern MUTUAL INS CO	Pacific Telephone
	Main Ofc	Pacific Telephone
	NORTHWestern SECURITY INS CO	Pacific Telephone
	Main Ofc	Pacific Telephone
1958	American Crayon Co Pacific Coast Studio The	Pacific Telephone
	NORTHWESTRN MUTUAL INS CO Main Ofc	Pacific Telephone
1951	S Westmorelnd Av The American Crayon Co Pac Coast Studio	Pacific Telephone & Telegraph Co.

622 WESTMORELAND AVE

Year	Uses	Source
2000	XXXX	Haines & Company
1971	Collaborative For Environmental Design	Pacific Telephone
	Matthew s M J archt Pulliam & Matthew s	Pacific Telephone
	Pulliam Jas G archt Pulliam & Matthew s	Pacific Telephone
	Pulliam & Matthew s archts	Pacific Telephone
	Zimmerman Bernard AIA Collaborative For Environmental Design	Pacific Telephone
	Zimmerman Robbin & Associates	Pacific Telephone
1967	Architectural Panel The	Pacific Telephone
	Collaborative for Environmental Design	Pacific Telephone
	Courtesy Escrow Group	Pacific Telephone

FINDINGS

Year	Uses	Source
1967	Douglas Spencer & Associates	Pacific Telephone
	Loyal Escrow s Inc	Pacific Telephone
	Matthew s M J Pulliam Zimmerman & Matthew s archts	Pacific Telephone
	NOCAEB	Pacific Telephone
	Pulliam Jas G archt Pulliam Zimmerman & Matthew s archts	Pacific Telephone
	Pulliam Zimmerman & Matthew s archts	Pacific Telephone
	Reseda Investment Co	Pacific Telephone
	Shoshone Service Corp	Pacific Telephone
	West America Mortgage Co	Pacific Telephone
	Zimmerman Bernard B archt Pulliam Zimmerman & Matthew s archts	Pacific Telephone
1962	Loyal Escrow s Inc	Pacific Telephone
	Pulliam Jas G AIA	Pacific Telephone
	Reseda Investment Co	Pacific Telephone
	Shoshone Serv Corp	Pacific Telephone
1958	Haenke J Martyn indstrl desgn	Pacific Telephone
	Haenke M Churchill petrolm engnr	Pacific Telephone
	Linkmaster Inc	Pacific Telephone
	Lippincott Roy A archt	Pacific Telephone
	Val Desco Inc	Pacific Telephone
1951	S Westmrlnd Av Bandhauer J W Mrs r	Pacific Telephone & Telegraph Co.
1942	Bandhauer Jos W May C eng	Los Angeles Directory Co.
	Michler Harriet C	Los Angeles Directory Co.
1937	Bandhauer Jos W May C mining	Los Angeles Directory Co.
	Bandhauer Marjorie E	Los Angeles Directory Co.
	BURNS Jane Mrs	Los Angeles Directory Co.
1933	LEE Louise C mrs	Los Angeles Directory Co.
	LEE Marshall G office mgr Ray Thomas	Los Angeles Directory Co.

623 WESTMORELAND AVE

Year	Uses	Source
2000	XXXX	Haines & Company

FINDINGS

624 WESTMORELAND AVE

Year	Uses	Source
1937	GILLILAND Mary L plays	Los Angeles Directory Co.
	YOUNG Frank chauf	Los Angeles Directory Co.
1933	HOUSER Annie E Mrs	Los Angeles Directory Co.
	HOUSER Jas E Beulah cook	Los Angeles Directory Co.
	HOUSER Maurice E br mgr Nettleton Co	Los Angeles Directory Co.
	PORTER Jewel V smstrs	Los Angeles Directory Co.
1929	LAWRENCE Inez mgr Accurate Mailing List Co	Los Angeles Directory Co.
	MANNING T R slsmn Walter H Leimert Co	Los Angeles Directory Co.
1924	h	Los Angeles Directory Co.
	PAUL Emma Mrs h	Los Angeles Directory Co.

625 WESTMORELAND AVE

Year	Uses	Source
1958	Farber Joe Dr phys & surg DO	Pacific Telephone
	Huff Raymond J Dr	Pacific Telephone
	Schlossberg Hermon H Dr	Pacific Telephone
1942	Alex Antoinette beauty shop	Los Angeles Directory Co.
1924	Milton Ray slsmn h	Los Angeles Directory Co.

WESTMORELND AVE

500 WESTMORELND AVE

Year	Uses	Source
1981	LILL JULIE	Pacific Telephone

523 WESTMORELND AVE

Year	Uses	Source
1981	GALLAGHER ELEANOR A	Pacific Telephone
1942	HAMILTON Sallie C clk	Los Angeles Directory Co.
1937	NEWSUM Gertrude M clk	Los Angeles Directory Co.

FINDINGS

WESTMORETAND AVE

533 WESTMORETAND AVE

Year	*Uses*	*Source*
1990	WITKOP JOE E	Pacific Bell

WESTMORLAND AVE

500 WESTMORLAND AVE

Year	*Uses*	*Source*
1990	PENN LEWIS	Pacific Bell

609 WESTMORLAND AVE

Year	*Uses*	*Source*
1986	MULLIGAN THOMAS S	Pacific Bell

FINDINGS

ADJOINING PROPERTY: ADDRESSES NOT IDENTIFIED IN RESEARCH SOURCE

The following Adjoining Property addresses were researched for this report, and the addresses were not identified in research source.

Address Researched	Address Not Identified in Research Source
2922 W 6TH ST	2020, 2017, 2014, 2010, 2006, 2005, 2004, 2003, 2001, 2000, 1999, 1996, 1995, 1991, 1990, 1986, 1985, 1981, 1980, 1976, 1975, 1972, 1971, 1970, 1969, 1967, 1966, 1965, 1964, 1963, 1962, 1961, 1960, 1958, 1957, 1956, 1955, 1954, 1952, 1951, 1950, 1949, 1948, 1947, 1946, 1945, 1944, 1942, 1940, 1939, 1938, 1937, 1936, 1935, 1934, 1933, 1932, 1931, 1930, 1929, 1928, 1927, 1926, 1925, 1924, 1923, 1921, 1920
2924 6TH	2020, 2017, 2014, 2010, 2006, 2005, 2004, 2003, 2001, 2000, 1999, 1996, 1995, 1992, 1991, 1990, 1986, 1985, 1980, 1976, 1975, 1972, 1971, 1970, 1969, 1967, 1966, 1965, 1964, 1963, 1962, 1961, 1960, 1958, 1957, 1956, 1955, 1954, 1952, 1951, 1950, 1949, 1948, 1947, 1946, 1945, 1944, 1942, 1940, 1939, 1938, 1937, 1936, 1935, 1934, 1933, 1932, 1931, 1930, 1929, 1928, 1927, 1926, 1925, 1924, 1923, 1921, 1920
2947 W 6TH ST	2020, 2017, 2014, 2006, 2004, 2003, 2001, 2000, 1999, 1996, 1995, 1992, 1991, 1990, 1986, 1985, 1981, 1980, 1976, 1975, 1972, 1971, 1970, 1969, 1967, 1966, 1965, 1964, 1963, 1962, 1961, 1960, 1958, 1957, 1956, 1955, 1954, 1952, 1951, 1950, 1949, 1948, 1947, 1946, 1945, 1944, 1942, 1940, 1939, 1938, 1937, 1936, 1935, 1934, 1933, 1932, 1931, 1930, 1929, 1928, 1927, 1926, 1925, 1924, 1923, 1921, 1920
2951 6TH	2020, 2017, 2014, 2010, 2006, 2005, 2004, 2003, 2001, 2000, 1999, 1996, 1995, 1992, 1991, 1990, 1985, 1980, 1976, 1975, 1972, 1970, 1969, 1967, 1966, 1965, 1964, 1963, 1961, 1960, 1958, 1957, 1956, 1955, 1954, 1952, 1951, 1950, 1949, 1948, 1947, 1946, 1945, 1944, 1942, 1940, 1939, 1938, 1937, 1936, 1935, 1934, 1933, 1932, 1931, 1930, 1929, 1928, 1927, 1926, 1925, 1924, 1923, 1921, 1920
2951 6TH ST	2020, 2017, 2014, 2010, 2006, 2005, 2004, 2003, 2001, 2000, 1999, 1996, 1995, 1992, 1991, 1990, 1986, 1985, 1981, 1980, 1975, 1972, 1971, 1970, 1969, 1966, 1965, 1964, 1963, 1962, 1961, 1960, 1957, 1956, 1955, 1954, 1952, 1951, 1950, 1949, 1948, 1947, 1946, 1945, 1944, 1942, 1940, 1939, 1938, 1937, 1936, 1935, 1934, 1933, 1932, 1931, 1930, 1929, 1928, 1927, 1926, 1925, 1924, 1923, 1921, 1920
2965 6TH	2020, 2017, 2014, 2010, 2006, 2005, 2004, 2003, 2001, 2000, 1999, 1996, 1995, 1992, 1991, 1985, 1980, 1976, 1975, 1972, 1970, 1969, 1967, 1966, 1965, 1964, 1963, 1961, 1960, 1958, 1957, 1956, 1955, 1954, 1952, 1951, 1950, 1949, 1948, 1947, 1946, 1945, 1944, 1942, 1940, 1939, 1938, 1937, 1936, 1935, 1934, 1933, 1932, 1931, 1930, 1929, 1928, 1927, 1926, 1925, 1924, 1923, 1921, 1920
2965 6TH ST	2020, 2017, 2014, 2010, 2006, 2005, 2004, 2003, 2001, 2000, 1999, 1996, 1995, 1992, 1991, 1990, 1986, 1985, 1981, 1980, 1976, 1975, 1972, 1971, 1970, 1969, 1966, 1965, 1964, 1963, 1962, 1961, 1960, 1957, 1956, 1955, 1954, 1952, 1951, 1950, 1949, 1948, 1947, 1946, 1945, 1944, 1942, 1940, 1939, 1938, 1937, 1936, 1935, 1934, 1933, 1932, 1931, 1930, 1929, 1928, 1927, 1926, 1925, 1924, 1923, 1921, 1920
2965 W 6TH ST	2020, 2017, 2014, 2010, 2006, 2004, 2003, 2001, 2000, 1999, 1996, 1995, 1991, 1990, 1986, 1985, 1981, 1980, 1976, 1975, 1972, 1971, 1970, 1969, 1967, 1966, 1965, 1964, 1963, 1962, 1961, 1960, 1958, 1957, 1956, 1955, 1954, 1952, 1951, 1950, 1949, 1948, 1947, 1946, 1945, 1944, 1942, 1940, 1939, 1938, 1937, 1936, 1935, 1934, 1933, 1932, 1931, 1930, 1929, 1928, 1927, 1926, 1925, 1924, 1923, 1921, 1920

FINDINGS

Address Researched	Address Not Identified in Research Source
2978 W 6TH ST	2020, 2017, 2014, 2010, 2006, 2004, 2003, 2001, 2000, 1999, 1996, 1995, 1992, 1991, 1990, 1986, 1985, 1981, 1980, 1976, 1975, 1972, 1971, 1970, 1969, 1967, 1966, 1965, 1964, 1963, 1962, 1961, 1960, 1958, 1957, 1956, 1955, 1954, 1952, 1951, 1950, 1949, 1948, 1947, 1946, 1945, 1944, 1942, 1940, 1939, 1938, 1937, 1936, 1935, 1934, 1933, 1932, 1931, 1930, 1929, 1928, 1927, 1926, 1925, 1924, 1923, 1921, 1920
2980 6TH ST	2020, 2017, 2014, 2010, 2006, 2005, 2004, 2003, 2001, 2000, 1999, 1996, 1995, 1992, 1991, 1990, 1986, 1985, 1981, 1980, 1976, 1975, 1972, 1971, 1970, 1969, 1967, 1966, 1965, 1964, 1963, 1962, 1961, 1960, 1957, 1956, 1955, 1954, 1952, 1951, 1950, 1949, 1948, 1947, 1946, 1945, 1944, 1942, 1940, 1939, 1938, 1937, 1936, 1935, 1934, 1933, 1932, 1931, 1930, 1929, 1928, 1927, 1926, 1925, 1924, 1923, 1921, 1920
2990 6TH	2020, 2017, 2014, 2010, 2006, 2005, 2004, 2003, 2001, 2000, 1999, 1996, 1995, 1992, 1991, 1985, 1980, 1976, 1975, 1972, 1970, 1969, 1967, 1966, 1965, 1964, 1963, 1962, 1961, 1960, 1958, 1957, 1956, 1955, 1954, 1952, 1951, 1950, 1949, 1948, 1947, 1946, 1945, 1944, 1942, 1940, 1939, 1938, 1937, 1936, 1935, 1934, 1933, 1932, 1931, 1930, 1929, 1928, 1927, 1926, 1925, 1924, 1923, 1921, 1920
2990 6TH ST	2020, 2017, 2014, 2010, 2005, 2004, 2003, 2001, 2000, 1999, 1996, 1995, 1992, 1991, 1990, 1986, 1985, 1981, 1980, 1975, 1972, 1971, 1970, 1969, 1967, 1966, 1965, 1964, 1963, 1962, 1961, 1960, 1958, 1957, 1956, 1955, 1954, 1952, 1951, 1950, 1949, 1948, 1947, 1946, 1945, 1944, 1942, 1940, 1939, 1938, 1937, 1936, 1935, 1934, 1933, 1932, 1931, 1930, 1929, 1928, 1927, 1926, 1925, 1924, 1923, 1921, 1920
2990 W 6TH ST	2020, 2017, 2014, 2010, 2006, 2005, 2004, 2003, 2001, 2000, 1999, 1996, 1991, 1990, 1986, 1985, 1981, 1980, 1976, 1975, 1972, 1971, 1970, 1969, 1967, 1966, 1965, 1964, 1963, 1962, 1961, 1960, 1958, 1957, 1956, 1955, 1954, 1952, 1951, 1950, 1949, 1948, 1947, 1946, 1945, 1944, 1942, 1940, 1939, 1938, 1937, 1936, 1935, 1934, 1933, 1932, 1931, 1930, 1929, 1928, 1927, 1926, 1925, 1924, 1923, 1921, 1920
2999 6TH	2020, 2017, 2014, 2010, 2006, 2005, 2004, 2003, 2001, 2000, 1999, 1996, 1995, 1992, 1991, 1985, 1980, 1976, 1975, 1972, 1970, 1969, 1967, 1966, 1965, 1964, 1963, 1961, 1960, 1958, 1957, 1956, 1955, 1954, 1952, 1951, 1950, 1949, 1948, 1947, 1946, 1945, 1944, 1942, 1940, 1939, 1938, 1937, 1936, 1935, 1934, 1933, 1932, 1931, 1930, 1929, 1928, 1927, 1926, 1925, 1924, 1923, 1921, 1920
2999 6TH ST	2020, 2017, 2014, 2010, 2005, 2004, 2003, 2001, 2000, 1999, 1996, 1995, 1992, 1991, 1990, 1986, 1985, 1981, 1976, 1975, 1972, 1971, 1970, 1969, 1963, 1961, 1956, 1955, 1954, 1952, 1951, 1950, 1949, 1948, 1947, 1946, 1945, 1944, 1942, 1940, 1939, 1938, 1937, 1936, 1935, 1934, 1933, 1932, 1931, 1930, 1929, 1928, 1927, 1926, 1925, 1924, 1923, 1921, 1920
2999 W 6TH ST	2017, 2006, 2004, 2003, 2001, 2000, 1999, 1996, 1995, 1992, 1991, 1990, 1986, 1985, 1981, 1980, 1976, 1975, 1972, 1971, 1970, 1969, 1967, 1966, 1965, 1964, 1963, 1962, 1961, 1960, 1958, 1957, 1956, 1955, 1954, 1952, 1951, 1950, 1949, 1948, 1947, 1946, 1945, 1944, 1942, 1940, 1939, 1938, 1937, 1936, 1935, 1934, 1933, 1932, 1931, 1930, 1929, 1928, 1927, 1926, 1925, 1924, 1923, 1921, 1920
3000 6TH ST	2020, 2017, 2014, 2010, 2005, 2004, 2003, 2001, 2000, 1999, 1996, 1992, 1990, 1986, 1981, 1972, 1971, 1970, 1969, 1966, 1963, 1961, 1958, 1957, 1956, 1955, 1954, 1952, 1950, 1949, 1948, 1947, 1946, 1945, 1944, 1942, 1940, 1939, 1938, 1937, 1936, 1935, 1934, 1933, 1932, 1931, 1930, 1929, 1928, 1927, 1926, 1925, 1924, 1923, 1921, 1920
3000 W 6TH ST	2017, 2006, 2004, 2003, 2001, 2000, 1999, 1996, 1991, 1990, 1986, 1985, 1981, 1980, 1976, 1975, 1972, 1971, 1970, 1969, 1967, 1966, 1965, 1964, 1963, 1962, 1961, 1960, 1958, 1957, 1956, 1955, 1954, 1952, 1951, 1950, 1949, 1948, 1947, 1946, 1945, 1944, 1942, 1940, 1939, 1938, 1937, 1936, 1935, 1934, 1933, 1932, 1931, 1930, 1929, 1928, 1927, 1926, 1925, 1924, 1923, 1921, 1920

FINDINGS

Address Researched	Address Not Identified in Research Source
3001 6TH	2020, 2017, 2014, 2010, 2006, 2005, 2004, 2003, 2001, 2000, 1999, 1996, 1995, 1992, 1991, 1986, 1985, 1981, 1980, 1976, 1975, 1972, 1971, 1970, 1969, 1967, 1966, 1965, 1964, 1963, 1962, 1961, 1960, 1958, 1957, 1956, 1955, 1954, 1952, 1951, 1950, 1949, 1948, 1947, 1946, 1945, 1944, 1942, 1940, 1939, 1938, 1937, 1936, 1935, 1934, 1933, 1932, 1931, 1930, 1929, 1928, 1927, 1926, 1925, 1924, 1923, 1921, 1920
3003 6TH ST	2020, 2017, 2014, 2010, 2006, 2005, 2004, 2003, 2001, 2000, 1999, 1996, 1995, 1992, 1991, 1990, 1986, 1985, 1981, 1980, 1975, 1972, 1971, 1970, 1969, 1966, 1965, 1964, 1963, 1962, 1961, 1960, 1957, 1956, 1955, 1954, 1952, 1950, 1949, 1948, 1947, 1946, 1945, 1944, 1942, 1940, 1939, 1938, 1937, 1936, 1935, 1934, 1933, 1932, 1931, 1930, 1929, 1928, 1927, 1926, 1925, 1924, 1923, 1921, 1920
3005 6TH	2020, 2017, 2014, 2010, 2006, 2005, 2004, 2003, 2001, 2000, 1999, 1996, 1995, 1992, 1991, 1985, 1980, 1976, 1975, 1972, 1971, 1970, 1969, 1967, 1966, 1965, 1964, 1963, 1962, 1961, 1960, 1958, 1957, 1956, 1955, 1954, 1952, 1951, 1950, 1949, 1948, 1947, 1946, 1945, 1944, 1940, 1939, 1938, 1936, 1935, 1934, 1932, 1931, 1930, 1928, 1927, 1926, 1925, 1923, 1921, 1920
3005 6TH ST	2020, 2017, 2014, 2010, 2005, 2004, 2003, 2001, 2000, 1999, 1996, 1995, 1992, 1991, 1990, 1986, 1985, 1981, 1980, 1976, 1975, 1972, 1971, 1970, 1969, 1967, 1966, 1965, 1964, 1963, 1962, 1961, 1960, 1958, 1957, 1956, 1955, 1954, 1952, 1951, 1950, 1949, 1948, 1947, 1946, 1945, 1944, 1942, 1940, 1939, 1938, 1937, 1936, 1935, 1934, 1933, 1932, 1931, 1930, 1929, 1928, 1927, 1926, 1925, 1924, 1923, 1921, 1920
3005 W 6th St	2017, 2006, 2004, 2003, 2001, 2000, 1999, 1996, 1991, 1990, 1986, 1985, 1981, 1980, 1976, 1975, 1972, 1971, 1970, 1969, 1967, 1966, 1965, 1964, 1963, 1962, 1961, 1960, 1958, 1957, 1956, 1955, 1954, 1952, 1951, 1950, 1949, 1948, 1947, 1946, 1945, 1944, 1942, 1940, 1939, 1938, 1937, 1936, 1935, 1934, 1933, 1932, 1931, 1930, 1929, 1928, 1927, 1926, 1925, 1924, 1923, 1921, 1920
3018 6TH ST	2020, 2017, 2014, 2010, 2006, 2005, 2004, 2003, 2001, 2000, 1999, 1996, 1995, 1992, 1991, 1990, 1986, 1985, 1981, 1980, 1976, 1975, 1972, 1971, 1970, 1969, 1967, 1966, 1965, 1964, 1963, 1962, 1961, 1960, 1958, 1956, 1955, 1954, 1952, 1951, 1950, 1949, 1948, 1947, 1946, 1945, 1944, 1942, 1940, 1939, 1938, 1937, 1936, 1935, 1934, 1933, 1932, 1931, 1930, 1929, 1928, 1927, 1926, 1925, 1924, 1923, 1921, 1920
3018 W 6TH ST	2020, 2017, 2014, 2010, 2006, 2005, 2004, 2003, 2001, 2000, 1999, 1996, 1995, 1991, 1990, 1986, 1985, 1981, 1980, 1976, 1975, 1972, 1971, 1970, 1969, 1967, 1966, 1965, 1964, 1963, 1962, 1961, 1960, 1958, 1957, 1956, 1955, 1954, 1952, 1951, 1950, 1949, 1948, 1947, 1946, 1945, 1944, 1942, 1940, 1939, 1938, 1937, 1936, 1935, 1934, 1933, 1932, 1931, 1930, 1929, 1928, 1927, 1926, 1925, 1924, 1923, 1921, 1920
3019 1/2 6TH	2020, 2017, 2014, 2010, 2006, 2005, 2004, 2003, 2001, 2000, 1999, 1996, 1995, 1992, 1991, 1990, 1985, 1981, 1980, 1976, 1975, 1972, 1971, 1970, 1969, 1967, 1966, 1965, 1964, 1963, 1962, 1961, 1960, 1958, 1957, 1956, 1955, 1954, 1952, 1951, 1950, 1949, 1948, 1947, 1946, 1945, 1944, 1942, 1940, 1939, 1938, 1937, 1936, 1935, 1934, 1933, 1932, 1931, 1930, 1929, 1928, 1927, 1926, 1925, 1924, 1923, 1921, 1920
3019 6TH	2020, 2017, 2014, 2010, 2006, 2005, 2004, 2003, 2001, 2000, 1999, 1996, 1995, 1992, 1991, 1990, 1986, 1985, 1980, 1976, 1975, 1972, 1970, 1969, 1967, 1966, 1965, 1964, 1963, 1961, 1960, 1958, 1957, 1956, 1955, 1954, 1952, 1951, 1950, 1949, 1948, 1947, 1946, 1945, 1944, 1940, 1939, 1938, 1937, 1936, 1935, 1934, 1933, 1932, 1931, 1930, 1929, 1928, 1927, 1926, 1925, 1924, 1923, 1921, 1920

FINDINGS

Address Researched	Address Not Identified in Research Source
3019 6TH ST	2020, 2017, 2014, 2010, 2006, 2005, 2004, 2003, 2001, 2000, 1999, 1996, 1995, 1992, 1991, 1990, 1986, 1985, 1981, 1980, 1976, 1975, 1972, 1971, 1970, 1969, 1966, 1965, 1964, 1963, 1962, 1961, 1960, 1957, 1956, 1955, 1954, 1952, 1950, 1949, 1948, 1947, 1946, 1945, 1944, 1942, 1940, 1939, 1938, 1937, 1936, 1935, 1934, 1933, 1932, 1931, 1930, 1929, 1928, 1927, 1926, 1925, 1924, 1923, 1921, 1920
3019 W 6TH ST	2020, 2017, 2006, 2005, 2004, 2003, 2001, 2000, 1999, 1996, 1995, 1992, 1991, 1990, 1986, 1985, 1981, 1980, 1976, 1975, 1972, 1971, 1970, 1969, 1967, 1966, 1965, 1964, 1963, 1962, 1961, 1960, 1958, 1957, 1956, 1955, 1954, 1952, 1951, 1950, 1949, 1948, 1947, 1946, 1945, 1944, 1942, 1940, 1939, 1938, 1937, 1936, 1935, 1934, 1933, 1932, 1931, 1930, 1929, 1928, 1927, 1926, 1925, 1924, 1923, 1921, 1920
3021 6TH	2020, 2017, 2014, 2010, 2006, 2005, 2004, 2003, 2001, 2000, 1999, 1996, 1995, 1992, 1991, 1990, 1985, 1980, 1976, 1975, 1972, 1970, 1969, 1967, 1966, 1965, 1964, 1963, 1961, 1960, 1958, 1957, 1956, 1955, 1954, 1952, 1951, 1950, 1949, 1948, 1947, 1946, 1945, 1944, 1942, 1940, 1939, 1938, 1937, 1936, 1935, 1934, 1933, 1932, 1931, 1930, 1929, 1928, 1927, 1926, 1925, 1924, 1923, 1921, 1920
3021 6TH ST	2020, 2017, 2014, 2010, 2005, 2004, 2003, 2001, 2000, 1999, 1996, 1995, 1992, 1991, 1990, 1986, 1985, 1981, 1980, 1975, 1972, 1971, 1970, 1969, 1966, 1965, 1964, 1963, 1962, 1961, 1960, 1957, 1956, 1955, 1954, 1952, 1950, 1949, 1948, 1947, 1946, 1945, 1944, 1942, 1940, 1939, 1938, 1937, 1936, 1935, 1934, 1933, 1932, 1931, 1930, 1929, 1928, 1927, 1926, 1925, 1924, 1923, 1921, 1920
3021 W 6TH ST	2020, 2017, 2014, 2010, 2006, 2004, 2003, 2001, 2000, 1999, 1996, 1995, 1992, 1991, 1990, 1986, 1985, 1981, 1980, 1976, 1975, 1972, 1971, 1970, 1969, 1967, 1966, 1965, 1964, 1963, 1962, 1961, 1960, 1958, 1957, 1956, 1955, 1954, 1952, 1951, 1950, 1949, 1948, 1947, 1946, 1945, 1944, 1942, 1940, 1939, 1938, 1937, 1936, 1935, 1934, 1933, 1932, 1931, 1930, 1929, 1928, 1927, 1926, 1925, 1924, 1923, 1921, 1920
3023 6TH	2020, 2017, 2014, 2010, 2006, 2005, 2004, 2003, 2001, 2000, 1999, 1996, 1995, 1992, 1991, 1985, 1980, 1976, 1975, 1972, 1970, 1969, 1967, 1966, 1965, 1964, 1963, 1961, 1960, 1958, 1957, 1956, 1955, 1954, 1952, 1951, 1950, 1949, 1948, 1947, 1946, 1945, 1944, 1940, 1939, 1938, 1936, 1935, 1934, 1933, 1932, 1931, 1930, 1928, 1927, 1926, 1925, 1924, 1923, 1921, 1920
3023 6TH ST	2020, 2017, 2014, 2010, 2005, 2004, 2003, 2001, 2000, 1999, 1996, 1995, 1992, 1991, 1990, 1986, 1985, 1981, 1980, 1975, 1972, 1971, 1970, 1969, 1966, 1965, 1964, 1963, 1962, 1961, 1960, 1957, 1956, 1955, 1954, 1952, 1950, 1949, 1948, 1947, 1946, 1945, 1944, 1942, 1940, 1939, 1938, 1937, 1936, 1935, 1934, 1933, 1932, 1931, 1930, 1929, 1928, 1927, 1926, 1925, 1924, 1923, 1921, 1920
3023 W 5TH ST	2017, 2014, 2010, 2006, 2005, 2004, 2003, 2001, 2000, 1999, 1996, 1995, 1992, 1991, 1990, 1986, 1985, 1981, 1980, 1976, 1975, 1972, 1971, 1970, 1969, 1967, 1966, 1965, 1964, 1963, 1962, 1961, 1960, 1958, 1957, 1956, 1955, 1954, 1952, 1951, 1950, 1949, 1948, 1947, 1946, 1945, 1944, 1942, 1940, 1939, 1938, 1937, 1936, 1935, 1934, 1933, 1932, 1931, 1930, 1929, 1928, 1927, 1926, 1925, 1924, 1923, 1921, 1920
3023 W 6TH ST	2020, 2017, 2014, 2010, 2006, 2004, 2003, 2001, 2000, 1999, 1996, 1991, 1990, 1986, 1985, 1981, 1980, 1976, 1975, 1972, 1971, 1970, 1969, 1967, 1966, 1965, 1964, 1963, 1962, 1961, 1960, 1958, 1957, 1956, 1955, 1954, 1952, 1951, 1950, 1949, 1948, 1947, 1946, 1945, 1944, 1942, 1940, 1939, 1938, 1937, 1936, 1935, 1934, 1933, 1932, 1931, 1930, 1929, 1928, 1927, 1926, 1925, 1924, 1923, 1921, 1920

FINDINGS

Address Researched	Address Not Identified in Research Source
3025 5TH ST	2020, 2017, 2014, 2010, 2006, 2005, 2004, 2003, 2001, 2000, 1999, 1996, 1995, 1992, 1991, 1990, 1986, 1985, 1981, 1980, 1976, 1975, 1972, 1971, 1970, 1969, 1967, 1966, 1965, 1964, 1963, 1962, 1961, 1960, 1958, 1957, 1956, 1955, 1954, 1952, 1950, 1949, 1948, 1947, 1946, 1945, 1944, 1942, 1940, 1939, 1938, 1937, 1936, 1935, 1934, 1933, 1932, 1931, 1930, 1929, 1928, 1927, 1926, 1925, 1924, 1923, 1921, 1920
3029 6TH ST	2020, 2017, 2014, 2010, 2006, 2005, 2004, 2003, 2001, 2000, 1999, 1996, 1995, 1992, 1991, 1990, 1986, 1985, 1981, 1980, 1975, 1972, 1971, 1970, 1969, 1966, 1965, 1964, 1963, 1962, 1961, 1960, 1957, 1956, 1955, 1954, 1952, 1950, 1949, 1948, 1947, 1946, 1945, 1944, 1942, 1940, 1939, 1938, 1937, 1936, 1935, 1934, 1933, 1932, 1931, 1930, 1929, 1928, 1927, 1926, 1925, 1924, 1923, 1921, 1920
3030 6TH	2020, 2017, 2014, 2010, 2006, 2005, 2004, 2003, 2001, 2000, 1999, 1996, 1995, 1992, 1991, 1985, 1980, 1976, 1975, 1972, 1970, 1969, 1967, 1966, 1965, 1964, 1963, 1961, 1960, 1958, 1957, 1956, 1955, 1954, 1952, 1951, 1950, 1949, 1948, 1947, 1946, 1945, 1944, 1942, 1940, 1939, 1938, 1937, 1936, 1935, 1934, 1933, 1932, 1931, 1930, 1929, 1928, 1927, 1926, 1925, 1924, 1923, 1921, 1920
3030 6TH ST	2020, 2017, 2014, 2010, 2005, 2004, 2003, 2001, 2000, 1999, 1996, 1995, 1992, 1991, 1990, 1986, 1985, 1981, 1980, 1972, 1971, 1969, 1965, 1964, 1963, 1961, 1956, 1955, 1954, 1952, 1950, 1949, 1948, 1947, 1946, 1945, 1944, 1942, 1940, 1939, 1938, 1937, 1936, 1935, 1934, 1933, 1932, 1931, 1930, 1929, 1928, 1927, 1926, 1925, 1924, 1923, 1921, 1920
3030 W 6TH ST	2017, 2006, 2004, 2003, 2001, 2000, 1999, 1996, 1991, 1990, 1986, 1985, 1981, 1980, 1976, 1975, 1972, 1971, 1970, 1969, 1967, 1966, 1965, 1964, 1963, 1962, 1961, 1960, 1958, 1957, 1956, 1955, 1954, 1952, 1951, 1950, 1949, 1948, 1947, 1946, 1945, 1944, 1942, 1940, 1939, 1938, 1937, 1936, 1935, 1934, 1933, 1932, 1931, 1930, 1929, 1928, 1927, 1926, 1925, 1924, 1923, 1921, 1920
3033 6TH	2020, 2017, 2014, 2010, 2006, 2005, 2004, 2003, 2001, 2000, 1999, 1996, 1995, 1992, 1991, 1985, 1980, 1976, 1975, 1972, 1970, 1969, 1967, 1966, 1965, 1964, 1963, 1961, 1960, 1958, 1957, 1956, 1955, 1954, 1952, 1951, 1950, 1949, 1948, 1947, 1946, 1945, 1944, 1942, 1940, 1939, 1938, 1937, 1936, 1935, 1934, 1933, 1932, 1931, 1930, 1929, 1928, 1927, 1926, 1925, 1924, 1923, 1921, 1920
3033 6TH ST	2020, 2017, 2014, 2010, 2005, 2004, 2003, 2001, 2000, 1999, 1996, 1995, 1992, 1991, 1990, 1986, 1985, 1981, 1980, 1975, 1972, 1971, 1970, 1969, 1966, 1965, 1964, 1963, 1962, 1961, 1960, 1957, 1956, 1955, 1954, 1952, 1950, 1949, 1948, 1947, 1946, 1945, 1944, 1942, 1940, 1939, 1938, 1937, 1936, 1935, 1934, 1933, 1932, 1931, 1930, 1929, 1928, 1927, 1926, 1925, 1924, 1923, 1921, 1920
3033 W 6th St	2017, 2006, 2004, 2003, 2001, 2000, 1999, 1996, 1995, 1991, 1990, 1986, 1985, 1981, 1980, 1976, 1975, 1972, 1971, 1970, 1969, 1967, 1966, 1965, 1964, 1963, 1962, 1961, 1960, 1958, 1957, 1956, 1955, 1954, 1952, 1951, 1950, 1949, 1948, 1947, 1946, 1945, 1944, 1942, 1940, 1939, 1938, 1937, 1936, 1935, 1934, 1933, 1932, 1931, 1930, 1929, 1928, 1927, 1926, 1925, 1924, 1923, 1921, 1920
3038 6TH	2020, 2017, 2014, 2010, 2006, 2005, 2004, 2003, 2001, 2000, 1999, 1996, 1995, 1992, 1991, 1986, 1985, 1981, 1980, 1976, 1975, 1972, 1971, 1970, 1969, 1967, 1966, 1965, 1964, 1963, 1962, 1961, 1960, 1958, 1957, 1956, 1955, 1954, 1952, 1951, 1950, 1949, 1948, 1947, 1946, 1945, 1944, 1942, 1940, 1939, 1938, 1937, 1936, 1935, 1934, 1933, 1932, 1931, 1930, 1929, 1928, 1927, 1926, 1925, 1924, 1923, 1921, 1920
3047 5TH ST	2020, 2017, 2014, 2010, 2006, 2005, 2004, 2003, 2001, 2000, 1999, 1996, 1995, 1992, 1990, 1986, 1985, 1981, 1980, 1976, 1975, 1972, 1971, 1970, 1969, 1967, 1966, 1965, 1964, 1963, 1962, 1961, 1960, 1958, 1957, 1956, 1955, 1954, 1952, 1951, 1950, 1949, 1948, 1947, 1946, 1945, 1944, 1942, 1940, 1939, 1938, 1937, 1936, 1935, 1934, 1933, 1932, 1931, 1930, 1929, 1928, 1927, 1926, 1925, 1924, 1923, 1921, 1920

FINDINGS

Address Researched	Address Not Identified in Research Source
3049 W 6TH ST	2020, 2017, 2014, 2010, 2006, 2004, 2003, 2001, 2000, 1999, 1996, 1995, 1992, 1991, 1990, 1986, 1985, 1981, 1980, 1976, 1975, 1972, 1971, 1970, 1969, 1967, 1966, 1965, 1964, 1963, 1962, 1961, 1960, 1958, 1957, 1956, 1955, 1954, 1952, 1951, 1950, 1949, 1948, 1947, 1946, 1945, 1944, 1942, 1940, 1939, 1938, 1937, 1936, 1935, 1934, 1933, 1932, 1931, 1930, 1929, 1928, 1927, 1926, 1925, 1924, 1923, 1921, 1920
3050 6TH ST	2020, 2017, 2014, 2010, 2006, 2005, 2004, 2003, 2001, 2000, 1999, 1996, 1995, 1992, 1991, 1990, 1986, 1985, 1981, 1980, 1976, 1975, 1972, 1971, 1970, 1969, 1967, 1966, 1965, 1964, 1963, 1962, 1961, 1960, 1957, 1956, 1955, 1954, 1952, 1951, 1950, 1949, 1948, 1947, 1946, 1945, 1944, 1942, 1940, 1939, 1938, 1937, 1936, 1935, 1934, 1933, 1932, 1931, 1930, 1929, 1928, 1927, 1926, 1925, 1924, 1923, 1921, 1920
3055 5TH	2020, 2017, 2014, 2010, 2006, 2005, 2004, 2003, 2001, 2000, 1999, 1996, 1995, 1992, 1991, 1985, 1980, 1976, 1975, 1972, 1970, 1969, 1967, 1966, 1965, 1964, 1963, 1962, 1961, 1960, 1958, 1957, 1956, 1955, 1954, 1952, 1951, 1950, 1949, 1948, 1947, 1946, 1945, 1944, 1942, 1940, 1939, 1938, 1937, 1936, 1935, 1934, 1933, 1932, 1931, 1930, 1929, 1928, 1927, 1926, 1925, 1924, 1923, 1921, 1920
3055 5TH ST	2020, 2017, 2014, 2010, 2005, 2004, 2003, 2001, 2000, 1999, 1996, 1995, 1992, 1991, 1990, 1986, 1985, 1981, 1980, 1975, 1972, 1970, 1969, 1967, 1966, 1965, 1964, 1963, 1962, 1961, 1960, 1958, 1957, 1956, 1955, 1954, 1952, 1951, 1950, 1949, 1948, 1947, 1946, 1945, 1944, 1942, 1940, 1939, 1938, 1937, 1936, 1935, 1934, 1933, 1932, 1931, 1930, 1929, 1928, 1927, 1926, 1925, 1924, 1923, 1921, 1920
3055 W 5TH ST	2017, 2006, 2004, 2003, 2001, 1999, 1996, 1991, 1990, 1986, 1985, 1981, 1980, 1976, 1975, 1972, 1971, 1970, 1969, 1967, 1966, 1965, 1964, 1963, 1962, 1961, 1960, 1958, 1957, 1956, 1955, 1954, 1952, 1951, 1950, 1949, 1948, 1947, 1946, 1945, 1944, 1942, 1940, 1939, 1938, 1937, 1936, 1935, 1934, 1933, 1932, 1931, 1930, 1929, 1928, 1927, 1926, 1925, 1924, 1923, 1921, 1920
3065 5TH ST	2020, 2017, 2014, 2010, 2006, 2005, 2004, 2003, 2001, 2000, 1999, 1996, 1995, 1992, 1991, 1990, 1986, 1985, 1981, 1980, 1975, 1972, 1971, 1970, 1969, 1967, 1966, 1965, 1964, 1963, 1962, 1961, 1960, 1958, 1957, 1956, 1955, 1954, 1952, 1951, 1950, 1949, 1948, 1947, 1946, 1945, 1944, 1942, 1940, 1939, 1938, 1937, 1936, 1935, 1934, 1933, 1932, 1931, 1930, 1929, 1928, 1927, 1926, 1925, 1924, 1923, 1921, 1920
3072 W 5TH ST	2020, 2017, 2014, 2010, 2006, 2004, 2003, 2001, 2000, 1999, 1996, 1995, 1992, 1991, 1990, 1986, 1985, 1981, 1980, 1976, 1975, 1972, 1971, 1970, 1969, 1967, 1966, 1965, 1964, 1963, 1962, 1961, 1960, 1958, 1957, 1956, 1955, 1954, 1952, 1951, 1950, 1949, 1948, 1947, 1946, 1945, 1944, 1942, 1940, 1939, 1938, 1937, 1936, 1935, 1934, 1933, 1932, 1931, 1930, 1929, 1928, 1927, 1926, 1925, 1924, 1923, 1921, 1920
3101 5TH ST	2020, 2017, 2014, 2010, 2006, 2005, 2004, 2003, 2001, 2000, 1999, 1996, 1995, 1992, 1991, 1990, 1986, 1981, 1980, 1976, 1975, 1972, 1971, 1970, 1969, 1967, 1966, 1965, 1964, 1963, 1962, 1961, 1960, 1958, 1957, 1956, 1955, 1954, 1952, 1951, 1950, 1949, 1948, 1947, 1946, 1945, 1944, 1942, 1940, 1939, 1938, 1937, 1936, 1935, 1934, 1933, 1932, 1931, 1930, 1929, 1928, 1927, 1926, 1925, 1924, 1923, 1921, 1920
3101 6TH	2020, 2017, 2014, 2010, 2006, 2005, 2004, 2003, 2001, 2000, 1999, 1996, 1995, 1992, 1991, 1985, 1980, 1976, 1975, 1972, 1970, 1969, 1967, 1966, 1965, 1964, 1963, 1962, 1961, 1960, 1958, 1957, 1956, 1955, 1954, 1952, 1951, 1950, 1949, 1948, 1947, 1946, 1945, 1944, 1940, 1939, 1938, 1936, 1935, 1934, 1933, 1932, 1931, 1930, 1928, 1927, 1926, 1925, 1924, 1923, 1921, 1920

FINDINGS

Address Researched	Address Not Identified in Research Source
3101 6TH ST	2020, 2017, 2014, 2010, 2005, 2004, 2003, 2001, 2000, 1999, 1996, 1995, 1992, 1991, 1990, 1986, 1985, 1981, 1980, 1975, 1972, 1971, 1970, 1969, 1967, 1966, 1965, 1964, 1963, 1962, 1961, 1960, 1957, 1956, 1955, 1954, 1952, 1951, 1950, 1949, 1948, 1947, 1946, 1945, 1944, 1942, 1940, 1939, 1938, 1937, 1936, 1935, 1934, 1933, 1932, 1931, 1930, 1929, 1928, 1927, 1926, 1925, 1924, 1923, 1921, 1920
3101 W 6TH ST	2017, 2006, 2005, 2004, 2003, 2001, 2000, 1999, 1996, 1992, 1991, 1990, 1986, 1985, 1981, 1980, 1976, 1975, 1972, 1971, 1970, 1969, 1967, 1966, 1965, 1964, 1963, 1962, 1961, 1960, 1958, 1957, 1956, 1955, 1954, 1952, 1951, 1950, 1949, 1948, 1947, 1946, 1945, 1944, 1942, 1940, 1939, 1938, 1937, 1936, 1935, 1934, 1933, 1932, 1931, 1930, 1929, 1928, 1927, 1926, 1925, 1924, 1923, 1921, 1920
3103 6TH	2020, 2017, 2014, 2010, 2006, 2005, 2004, 2003, 2001, 2000, 1999, 1996, 1995, 1992, 1991, 1990, 1986, 1985, 1981, 1980, 1976, 1975, 1972, 1971, 1970, 1969, 1967, 1966, 1965, 1964, 1963, 1961, 1960, 1958, 1957, 1956, 1955, 1954, 1952, 1951, 1950, 1949, 1948, 1947, 1946, 1945, 1944, 1940, 1939, 1938, 1936, 1935, 1934, 1933, 1932, 1931, 1930, 1928, 1927, 1926, 1925, 1924, 1923, 1921, 1920
3103 6TH ST	2020, 2017, 2014, 2010, 2005, 2004, 2003, 2001, 2000, 1999, 1996, 1995, 1992, 1991, 1990, 1986, 1985, 1981, 1980, 1976, 1975, 1972, 1971, 1970, 1969, 1966, 1965, 1964, 1963, 1962, 1961, 1960, 1957, 1956, 1955, 1954, 1952, 1951, 1950, 1949, 1948, 1947, 1946, 1945, 1944, 1942, 1940, 1939, 1938, 1937, 1936, 1935, 1934, 1933, 1932, 1931, 1930, 1929, 1928, 1927, 1926, 1925, 1924, 1923, 1921, 1920
3103 W 6TH ST	2017, 2014, 2010, 2006, 2004, 2003, 2001, 2000, 1999, 1996, 1992, 1991, 1990, 1986, 1985, 1981, 1980, 1976, 1975, 1972, 1971, 1970, 1969, 1967, 1966, 1965, 1964, 1963, 1962, 1961, 1960, 1958, 1957, 1956, 1955, 1954, 1952, 1951, 1950, 1949, 1948, 1947, 1946, 1945, 1944, 1942, 1940, 1939, 1938, 1937, 1936, 1935, 1934, 1933, 1932, 1931, 1930, 1929, 1928, 1927, 1926, 1925, 1924, 1923, 1921, 1920
3105 5TH ST	2020, 2017, 2014, 2010, 2006, 2005, 2004, 2003, 2001, 2000, 1999, 1996, 1995, 1992, 1991, 1990, 1986, 1985, 1981, 1980, 1975, 1972, 1971, 1970, 1969, 1966, 1965, 1964, 1963, 1962, 1961, 1960, 1957, 1956, 1955, 1954, 1952, 1951, 1950, 1949, 1948, 1947, 1946, 1945, 1944, 1942, 1940, 1939, 1938, 1937, 1936, 1935, 1934, 1933, 1932, 1931, 1930, 1929, 1928, 1927, 1926, 1925, 1924, 1923, 1921, 1920
3105 6TH	2020, 2017, 2014, 2010, 2006, 2005, 2004, 2003, 2001, 2000, 1999, 1996, 1995, 1992, 1991, 1990, 1985, 1980, 1976, 1975, 1972, 1970, 1969, 1967, 1966, 1965, 1964, 1963, 1962, 1961, 1960, 1958, 1957, 1956, 1955, 1954, 1952, 1951, 1950, 1949, 1948, 1947, 1946, 1945, 1944, 1940, 1939, 1938, 1936, 1935, 1934, 1933, 1932, 1931, 1930, 1929, 1928, 1927, 1926, 1925, 1924, 1923, 1921, 1920
3105 6TH ST	2020, 2017, 2014, 2010, 2006, 2005, 2004, 2003, 2001, 2000, 1999, 1996, 1995, 1992, 1991, 1990, 1986, 1985, 1981, 1980, 1975, 1972, 1971, 1970, 1969, 1967, 1966, 1965, 1964, 1963, 1962, 1961, 1960, 1958, 1957, 1956, 1955, 1954, 1952, 1951, 1950, 1949, 1948, 1947, 1946, 1945, 1944, 1942, 1940, 1939, 1938, 1937, 1936, 1935, 1934, 1933, 1932, 1931, 1930, 1929, 1928, 1927, 1926, 1925, 1924, 1923, 1921, 1920
3105 W 6TH ST	2017, 2006, 2005, 2004, 2003, 2001, 2000, 1999, 1996, 1991, 1990, 1986, 1985, 1981, 1980, 1976, 1975, 1972, 1971, 1970, 1969, 1967, 1966, 1965, 1964, 1963, 1962, 1961, 1960, 1958, 1957, 1956, 1955, 1954, 1952, 1951, 1950, 1949, 1948, 1947, 1946, 1945, 1944, 1942, 1940, 1939, 1938, 1937, 1936, 1935, 1934, 1933, 1932, 1931, 1930, 1929, 1928, 1927, 1926, 1925, 1924, 1923, 1921, 1920

FINDINGS

Address Researched	Address Not Identified in Research Source
3107 6TH	2020, 2017, 2014, 2010, 2006, 2005, 2004, 2003, 2001, 2000, 1999, 1996, 1995, 1992, 1991, 1985, 1980, 1976, 1975, 1972, 1970, 1969, 1967, 1966, 1965, 1964, 1963, 1962, 1961, 1960, 1958, 1957, 1956, 1955, 1954, 1952, 1951, 1950, 1949, 1948, 1947, 1946, 1945, 1944, 1940, 1939, 1938, 1936, 1935, 1934, 1932, 1931, 1930, 1929, 1928, 1927, 1926, 1925, 1924, 1923, 1921, 1920
3107 6TH ST	2020, 2017, 2014, 2010, 2005, 2004, 2003, 2001, 2000, 1999, 1996, 1995, 1992, 1991, 1990, 1986, 1985, 1981, 1980, 1975, 1972, 1971, 1970, 1969, 1967, 1966, 1965, 1964, 1963, 1962, 1961, 1960, 1957, 1956, 1955, 1954, 1952, 1951, 1950, 1949, 1948, 1947, 1946, 1945, 1944, 1942, 1940, 1939, 1938, 1937, 1936, 1935, 1934, 1933, 1932, 1931, 1930, 1929, 1928, 1927, 1926, 1925, 1924, 1923, 1921, 1920
3107 W 6TH ST	2020, 2017, 2014, 2006, 2004, 2003, 2001, 2000, 1999, 1996, 1991, 1990, 1986, 1985, 1981, 1980, 1976, 1975, 1972, 1971, 1970, 1969, 1967, 1966, 1965, 1964, 1963, 1962, 1961, 1960, 1958, 1957, 1956, 1955, 1954, 1952, 1951, 1950, 1949, 1948, 1947, 1946, 1945, 1944, 1942, 1940, 1939, 1938, 1937, 1936, 1935, 1934, 1933, 1932, 1931, 1930, 1929, 1928, 1927, 1926, 1925, 1924, 1923, 1921, 1920
3109 6TH	2020, 2017, 2014, 2010, 2006, 2005, 2004, 2003, 2001, 2000, 1999, 1996, 1995, 1992, 1991, 1985, 1980, 1976, 1975, 1972, 1970, 1969, 1967, 1966, 1965, 1964, 1963, 1961, 1960, 1958, 1957, 1956, 1955, 1954, 1952, 1951, 1950, 1949, 1948, 1947, 1946, 1945, 1944, 1940, 1939, 1938, 1936, 1935, 1934, 1932, 1931, 1930, 1928, 1927, 1926, 1925, 1924, 1923, 1921, 1920
3109 6TH ST	2020, 2017, 2014, 2010, 2005, 2004, 2003, 2001, 2000, 1999, 1996, 1995, 1992, 1991, 1990, 1986, 1985, 1981, 1980, 1975, 1972, 1971, 1970, 1969, 1966, 1965, 1964, 1963, 1962, 1961, 1960, 1957, 1956, 1955, 1954, 1952, 1951, 1950, 1949, 1948, 1947, 1946, 1945, 1944, 1942, 1940, 1939, 1938, 1937, 1936, 1935, 1934, 1933, 1932, 1931, 1930, 1929, 1928, 1927, 1926, 1925, 1924, 1923, 1921, 1920
3109 W 6TH ST	2017, 2006, 2004, 2003, 2001, 1999, 1996, 1995, 1991, 1990, 1986, 1985, 1981, 1980, 1976, 1975, 1972, 1971, 1970, 1969, 1967, 1966, 1965, 1964, 1963, 1962, 1961, 1960, 1958, 1957, 1956, 1955, 1954, 1952, 1951, 1950, 1949, 1948, 1947, 1946, 1945, 1944, 1942, 1940, 1939, 1938, 1937, 1936, 1935, 1934, 1933, 1932, 1931, 1930, 1929, 1928, 1927, 1926, 1925, 1924, 1923, 1921, 1920
3111 6TH	2020, 2017, 2014, 2010, 2006, 2005, 2004, 2003, 2001, 2000, 1999, 1996, 1995, 1992, 1991, 1985, 1980, 1976, 1975, 1972, 1970, 1969, 1967, 1966, 1965, 1964, 1963, 1961, 1960, 1958, 1957, 1956, 1955, 1954, 1952, 1951, 1950, 1949, 1948, 1947, 1946, 1945, 1944, 1942, 1940, 1939, 1938, 1937, 1936, 1935, 1934, 1932, 1931, 1930, 1929, 1928, 1927, 1926, 1925, 1924, 1923, 1921, 1920
3111 6TH ST	2020, 2017, 2014, 2010, 2005, 2004, 2003, 2001, 2000, 1999, 1996, 1995, 1992, 1991, 1990, 1986, 1985, 1981, 1980, 1976, 1975, 1972, 1971, 1970, 1969, 1964, 1963, 1962, 1961, 1960, 1957, 1956, 1955, 1954, 1952, 1951, 1950, 1949, 1948, 1947, 1946, 1945, 1944, 1942, 1940, 1939, 1938, 1937, 1936, 1935, 1934, 1933, 1932, 1931, 1930, 1929, 1928, 1927, 1926, 1925, 1924, 1923, 1921, 1920
3111 W 6TH ST	2017, 2006, 2004, 2003, 2001, 2000, 1999, 1996, 1991, 1990, 1986, 1985, 1981, 1980, 1976, 1975, 1972, 1971, 1970, 1969, 1967, 1966, 1965, 1964, 1963, 1962, 1961, 1960, 1958, 1957, 1956, 1955, 1954, 1952, 1951, 1950, 1949, 1948, 1947, 1946, 1945, 1944, 1942, 1940, 1939, 1938, 1937, 1936, 1935, 1934, 1933, 1932, 1931, 1930, 1929, 1928, 1927, 1926, 1925, 1924, 1923, 1921, 1920
3112 5TH ST	2020, 2017, 2014, 2010, 2006, 2005, 2004, 2003, 2001, 2000, 1999, 1996, 1995, 1992, 1991, 1990, 1986, 1985, 1981, 1980, 1976, 1975, 1972, 1971, 1970, 1969, 1966, 1965, 1964, 1963, 1962, 1961, 1960, 1958, 1957, 1956, 1955, 1954, 1952, 1951, 1950, 1949, 1948, 1947, 1946, 1945, 1944, 1942, 1940, 1939, 1938, 1937, 1936, 1935, 1934, 1933, 1932, 1931, 1930, 1929, 1928, 1927, 1926, 1925, 1924, 1923, 1921, 1920

FINDINGS

Address Researched	Address Not Identified in Research Source
3113 6TH	2020, 2017, 2014, 2010, 2006, 2005, 2004, 2003, 2001, 2000, 1999, 1996, 1995, 1992, 1991, 1985, 1980, 1976, 1975, 1972, 1970, 1969, 1967, 1966, 1965, 1964, 1963, 1961, 1960, 1958, 1957, 1956, 1955, 1954, 1952, 1951, 1950, 1949, 1948, 1947, 1946, 1945, 1944, 1942, 1940, 1939, 1938, 1936, 1935, 1934, 1932, 1931, 1930, 1929, 1928, 1927, 1926, 1925, 1924, 1923, 1921, 1920
3113 6TH ST	2020, 2017, 2014, 2010, 2005, 2004, 2003, 2001, 2000, 1999, 1996, 1995, 1992, 1991, 1990, 1986, 1985, 1981, 1980, 1975, 1972, 1971, 1970, 1969, 1966, 1965, 1964, 1963, 1962, 1961, 1960, 1957, 1956, 1955, 1954, 1952, 1951, 1950, 1949, 1948, 1947, 1946, 1945, 1944, 1942, 1940, 1939, 1938, 1937, 1936, 1935, 1934, 1933, 1932, 1931, 1930, 1929, 1928, 1927, 1926, 1925, 1924, 1923, 1921, 1920
3113 W 6TH ST	2017, 2006, 2004, 2003, 2001, 2000, 1999, 1996, 1991, 1990, 1986, 1985, 1981, 1980, 1976, 1975, 1972, 1971, 1970, 1969, 1967, 1966, 1965, 1964, 1963, 1962, 1961, 1960, 1958, 1957, 1956, 1955, 1954, 1952, 1951, 1950, 1949, 1948, 1947, 1946, 1945, 1944, 1942, 1940, 1939, 1938, 1937, 1936, 1935, 1934, 1933, 1932, 1931, 1930, 1929, 1928, 1927, 1926, 1925, 1924, 1923, 1921, 1920
3114 6TH ST	2020, 2017, 2014, 2010, 2006, 2005, 2004, 2003, 2001, 2000, 1999, 1996, 1995, 1992, 1991, 1990, 1986, 1985, 1981, 1980, 1976, 1975, 1972, 1971, 1970, 1969, 1966, 1965, 1964, 1963, 1962, 1961, 1960, 1958, 1957, 1956, 1955, 1954, 1952, 1951, 1950, 1949, 1948, 1947, 1946, 1945, 1944, 1942, 1940, 1939, 1938, 1937, 1936, 1935, 1934, 1933, 1932, 1931, 1930, 1929, 1928, 1927, 1926, 1925, 1924, 1923, 1921, 1920
3115 6TH ST	2020, 2017, 2014, 2010, 2005, 2004, 2003, 2001, 2000, 1999, 1996, 1995, 1992, 1991, 1990, 1986, 1985, 1981, 1980, 1976, 1975, 1972, 1971, 1970, 1969, 1967, 1966, 1965, 1964, 1963, 1962, 1961, 1960, 1958, 1957, 1956, 1955, 1954, 1952, 1951, 1950, 1949, 1948, 1947, 1946, 1945, 1944, 1942, 1940, 1939, 1938, 1937, 1936, 1935, 1934, 1933, 1932, 1931, 1930, 1929, 1928, 1927, 1926, 1925, 1924, 1923, 1921, 1920
3115 W 6TH ST	2017, 2006, 2004, 2003, 2001, 2000, 1999, 1996, 1995, 1992, 1991, 1990, 1986, 1985, 1981, 1980, 1976, 1975, 1972, 1971, 1970, 1969, 1967, 1966, 1965, 1964, 1963, 1962, 1961, 1960, 1958, 1957, 1956, 1955, 1954, 1952, 1951, 1950, 1949, 1948, 1947, 1946, 1945, 1944, 1942, 1940, 1939, 1938, 1937, 1936, 1935, 1934, 1933, 1932, 1931, 1930, 1929, 1928, 1927, 1926, 1925, 1924, 1923, 1921, 1920
3117 6TH	2020, 2017, 2014, 2010, 2006, 2005, 2004, 2003, 2001, 2000, 1999, 1996, 1995, 1992, 1991, 1985, 1980, 1976, 1975, 1972, 1970, 1969, 1967, 1966, 1965, 1964, 1963, 1961, 1960, 1958, 1957, 1956, 1955, 1954, 1952, 1951, 1950, 1949, 1948, 1947, 1946, 1945, 1944, 1940, 1939, 1938, 1936, 1935, 1934, 1932, 1931, 1930, 1928, 1927, 1926, 1925, 1924, 1923, 1921, 1920
3117 6TH ST	2020, 2017, 2014, 2010, 2005, 2004, 2003, 2001, 2000, 1999, 1996, 1995, 1992, 1991, 1990, 1986, 1985, 1981, 1980, 1975, 1972, 1971, 1970, 1969, 1966, 1965, 1964, 1963, 1962, 1961, 1960, 1957, 1956, 1955, 1954, 1952, 1951, 1950, 1949, 1948, 1947, 1946, 1945, 1944, 1942, 1940, 1939, 1938, 1937, 1936, 1935, 1934, 1933, 1932, 1931, 1930, 1929, 1928, 1927, 1926, 1925, 1924, 1923, 1921, 1920
3117 W 6TH ST	2017, 2014, 2006, 2005, 2004, 2003, 2001, 2000, 1999, 1996, 1992, 1991, 1990, 1986, 1985, 1981, 1980, 1976, 1975, 1972, 1971, 1970, 1969, 1967, 1966, 1965, 1964, 1963, 1962, 1961, 1960, 1958, 1957, 1956, 1955, 1954, 1952, 1951, 1950, 1949, 1948, 1947, 1946, 1945, 1944, 1942, 1940, 1939, 1938, 1937, 1936, 1935, 1934, 1933, 1932, 1931, 1930, 1929, 1928, 1927, 1926, 1925, 1924, 1923, 1921, 1920
3119 6TH	2020, 2017, 2014, 2010, 2006, 2005, 2004, 2003, 2001, 2000, 1999, 1996, 1995, 1992, 1991, 1985, 1980, 1976, 1975, 1972, 1970, 1969, 1967, 1966, 1965, 1964, 1963, 1961, 1960, 1958, 1957, 1956, 1955, 1954, 1952, 1951, 1950, 1949, 1948, 1947, 1946, 1945, 1944, 1940, 1939, 1938, 1937, 1936, 1935, 1934, 1933, 1932, 1931, 1930, 1929, 1928, 1927, 1926, 1925, 1924, 1923, 1921, 1920

FINDINGS

Address Researched	Address Not Identified in Research Source
3119 6TH ST	2020, 2017, 2014, 2010, 2005, 2004, 2003, 2001, 2000, 1999, 1996, 1995, 1992, 1991, 1990, 1986, 1985, 1981, 1980, 1975, 1972, 1971, 1970, 1969, 1966, 1965, 1964, 1963, 1962, 1961, 1960, 1957, 1956, 1955, 1954, 1952, 1951, 1950, 1949, 1948, 1947, 1946, 1945, 1944, 1942, 1940, 1939, 1938, 1937, 1936, 1935, 1934, 1933, 1932, 1931, 1930, 1929, 1928, 1927, 1926, 1925, 1924, 1923, 1921, 1920
3119 W 6TH ST	2020, 2017, 2006, 2005, 2004, 2003, 2001, 2000, 1999, 1996, 1991, 1990, 1986, 1985, 1981, 1980, 1976, 1975, 1972, 1971, 1970, 1969, 1967, 1966, 1965, 1964, 1963, 1962, 1961, 1960, 1958, 1957, 1956, 1955, 1954, 1952, 1951, 1950, 1949, 1948, 1947, 1946, 1945, 1944, 1942, 1940, 1939, 1938, 1937, 1936, 1935, 1934, 1933, 1932, 1931, 1930, 1929, 1928, 1927, 1926, 1925, 1924, 1923, 1921, 1920
3120 6TH	2020, 2017, 2014, 2010, 2006, 2005, 2004, 2003, 2001, 2000, 1999, 1996, 1995, 1992, 1991, 1985, 1980, 1976, 1975, 1972, 1970, 1969, 1967, 1966, 1965, 1964, 1963, 1961, 1960, 1958, 1957, 1956, 1955, 1954, 1952, 1951, 1950, 1949, 1948, 1947, 1946, 1945, 1944, 1942, 1940, 1939, 1938, 1937, 1936, 1935, 1934, 1933, 1932, 1931, 1930, 1929, 1928, 1927, 1926, 1925, 1924, 1923, 1921, 1920
3120 6TH ST	2020, 2017, 2014, 2010, 2005, 2004, 2003, 2001, 2000, 1999, 1996, 1995, 1992, 1991, 1990, 1986, 1985, 1981, 1980, 1976, 1975, 1972, 1971, 1970, 1969, 1966, 1965, 1964, 1963, 1962, 1961, 1960, 1957, 1956, 1955, 1954, 1952, 1951, 1950, 1949, 1948, 1947, 1946, 1945, 1944, 1942, 1940, 1939, 1938, 1937, 1936, 1935, 1934, 1933, 1932, 1931, 1930, 1929, 1928, 1927, 1926, 1925, 1924, 1923, 1921, 1920
3120 W 6TH ST	2020, 2017, 2006, 2004, 2003, 2001, 2000, 1999, 1996, 1991, 1990, 1986, 1985, 1981, 1980, 1976, 1975, 1972, 1971, 1970, 1969, 1967, 1966, 1965, 1964, 1963, 1962, 1961, 1960, 1958, 1957, 1956, 1955, 1954, 1952, 1951, 1950, 1949, 1948, 1947, 1946, 1945, 1944, 1942, 1940, 1939, 1938, 1937, 1936, 1935, 1934, 1933, 1932, 1931, 1930, 1929, 1928, 1927, 1926, 1925, 1924, 1923, 1921, 1920
3124 6TH	2020, 2017, 2014, 2010, 2006, 2005, 2004, 2003, 2001, 2000, 1999, 1996, 1995, 1992, 1991, 1986, 1985, 1981, 1980, 1976, 1975, 1972, 1971, 1970, 1969, 1967, 1966, 1965, 1964, 1963, 1962, 1961, 1960, 1958, 1957, 1956, 1955, 1954, 1952, 1951, 1950, 1949, 1948, 1947, 1946, 1945, 1944, 1942, 1940, 1939, 1938, 1937, 1936, 1935, 1934, 1933, 1932, 1931, 1930, 1929, 1928, 1927, 1926, 1925, 1924, 1923, 1921, 1920
3129 5TH ST	2020, 2017, 2014, 2010, 2006, 2005, 2004, 2003, 2001, 1999, 1996, 1995, 1992, 1991, 1990, 1986, 1985, 1981, 1980, 1976, 1975, 1972, 1971, 1970, 1969, 1967, 1966, 1965, 1964, 1963, 1962, 1961, 1960, 1958, 1957, 1956, 1955, 1954, 1952, 1951, 1950, 1949, 1948, 1947, 1946, 1945, 1944, 1942, 1940, 1939, 1938, 1937, 1936, 1935, 1934, 1933, 1932, 1931, 1930, 1929, 1928, 1927, 1926, 1925, 1924, 1923, 1921, 1920
3130 6TH	2020, 2017, 2014, 2010, 2006, 2005, 2004, 2003, 2001, 2000, 1999, 1996, 1995, 1992, 1991, 1985, 1980, 1976, 1975, 1972, 1970, 1969, 1967, 1966, 1965, 1964, 1963, 1961, 1960, 1958, 1957, 1956, 1955, 1954, 1952, 1951, 1950, 1949, 1948, 1947, 1946, 1945, 1944, 1940, 1939, 1938, 1937, 1936, 1935, 1934, 1933, 1932, 1931, 1930, 1929, 1928, 1927, 1926, 1925, 1924, 1923, 1921, 1920
3130 6TH ST	2020, 2017, 2014, 2010, 2005, 2004, 2003, 2001, 2000, 1999, 1996, 1995, 1992, 1991, 1990, 1986, 1985, 1981, 1980, 1975, 1972, 1971, 1970, 1969, 1966, 1964, 1963, 1961, 1960, 1957, 1956, 1955, 1954, 1952, 1951, 1950, 1949, 1948, 1947, 1946, 1945, 1944, 1942, 1940, 1939, 1938, 1937, 1936, 1935, 1934, 1933, 1932, 1931, 1930, 1929, 1928, 1927, 1926, 1925, 1924, 1923, 1921, 1920
3160 5TH ST	2020, 2017, 2014, 2010, 2005, 2004, 2003, 2001, 1999, 1996, 1995, 1992, 1991, 1990, 1986, 1985, 1981, 1980, 1976, 1975, 1972, 1971, 1970, 1969, 1967, 1966, 1965, 1964, 1963, 1962, 1961, 1960, 1958, 1957, 1956, 1955, 1954, 1952, 1951, 1950, 1949, 1948, 1947, 1946, 1945, 1944, 1942, 1940, 1939, 1938, 1937, 1936, 1935, 1934, 1933, 1932, 1931, 1930, 1929, 1928, 1927, 1926, 1925, 1924, 1923, 1921, 1920

FINDINGS

Address Researched	Address Not Identified in Research Source
3160 W 5TH ST	2017, 2006, 2004, 2003, 2001, 1999, 1996, 1992, 1991, 1990, 1986, 1985, 1981, 1980, 1976, 1975, 1972, 1971, 1970, 1969, 1967, 1966, 1965, 1964, 1963, 1962, 1961, 1960, 1958, 1957, 1956, 1955, 1954, 1952, 1951, 1950, 1949, 1948, 1947, 1946, 1945, 1944, 1942, 1940, 1939, 1938, 1937, 1936, 1935, 1934, 1933, 1932, 1931, 1930, 1929, 1928, 1927, 1926, 1925, 1924, 1923, 1921, 1920
411 S VIRGIL AVE	2017, 2014, 2010, 2006, 2005, 2004, 2003, 2001, 2000, 1999, 1996, 1995, 1992, 1991, 1990, 1986, 1985, 1981, 1980, 1976, 1975, 1972, 1971, 1970, 1969, 1967, 1966, 1965, 1964, 1963, 1962, 1961, 1960, 1958, 1957, 1956, 1955, 1954, 1952, 1951, 1950, 1949, 1948, 1947, 1946, 1945, 1944, 1942, 1940, 1939, 1938, 1937, 1936, 1935, 1934, 1933, 1932, 1931, 1930, 1929, 1928, 1927, 1926, 1925, 1924, 1923, 1921, 1920
414 S VIRGIL AVE	2017, 2006, 2004, 2003, 2001, 1999, 1996, 1991, 1990, 1986, 1985, 1981, 1980, 1976, 1975, 1972, 1971, 1970, 1969, 1967, 1966, 1965, 1964, 1963, 1962, 1961, 1960, 1958, 1957, 1956, 1955, 1954, 1952, 1951, 1950, 1949, 1948, 1947, 1946, 1945, 1944, 1942, 1940, 1939, 1938, 1937, 1936, 1935, 1934, 1933, 1932, 1931, 1930, 1929, 1928, 1927, 1926, 1925, 1924, 1923, 1921, 1920
415 S VIRGIL AVE	2020, 2017, 2014, 2006, 2004, 2003, 2001, 2000, 1999, 1996, 1995, 1992, 1991, 1990, 1986, 1985, 1981, 1980, 1976, 1975, 1972, 1971, 1970, 1969, 1967, 1966, 1965, 1964, 1963, 1962, 1961, 1960, 1958, 1957, 1956, 1955, 1954, 1952, 1951, 1950, 1949, 1948, 1947, 1946, 1945, 1944, 1942, 1940, 1939, 1938, 1937, 1936, 1935, 1934, 1933, 1932, 1931, 1930, 1929, 1928, 1927, 1926, 1925, 1924, 1923, 1921, 1920
416 S VIRGIL AVE	2020, 2017, 2014, 2010, 2006, 2005, 2004, 2003, 2001, 1999, 1996, 1995, 1992, 1991, 1990, 1986, 1985, 1981, 1980, 1976, 1975, 1972, 1971, 1970, 1969, 1967, 1966, 1965, 1964, 1963, 1962, 1961, 1960, 1958, 1957, 1956, 1955, 1954, 1952, 1951, 1950, 1949, 1948, 1947, 1946, 1945, 1944, 1942, 1940, 1939, 1938, 1937, 1936, 1935, 1934, 1933, 1932, 1931, 1930, 1929, 1928, 1927, 1926, 1925, 1924, 1923, 1921, 1920
417 S VIRGIL AVE	2020, 2017, 2014, 2010, 2006, 2005, 2004, 2003, 2001, 1999, 1996, 1995, 1992, 1991, 1990, 1986, 1985, 1981, 1980, 1976, 1975, 1972, 1971, 1970, 1969, 1967, 1966, 1965, 1964, 1963, 1962, 1961, 1960, 1958, 1957, 1956, 1955, 1954, 1952, 1951, 1950, 1949, 1948, 1947, 1946, 1945, 1944, 1942, 1940, 1939, 1938, 1937, 1936, 1935, 1934, 1933, 1932, 1931, 1930, 1929, 1928, 1927, 1926, 1925, 1924, 1923, 1921, 1920
417 S WESTMORELAND AVE	2017, 2014, 2010, 2006, 2005, 2004, 2003, 2001, 2000, 1999, 1996, 1995, 1992, 1991, 1990, 1986, 1985, 1981, 1980, 1976, 1975, 1972, 1971, 1970, 1969, 1967, 1966, 1965, 1964, 1963, 1962, 1961, 1960, 1958, 1957, 1956, 1955, 1954, 1952, 1951, 1950, 1949, 1948, 1947, 1946, 1945, 1944, 1942, 1940, 1939, 1938, 1937, 1936, 1935, 1934, 1933, 1932, 1931, 1930, 1929, 1928, 1927, 1926, 1925, 1924, 1923, 1921, 1920
417 VIRGIL AVE	2020, 2017, 2014, 2010, 2006, 2005, 2004, 2003, 2001, 2000, 1999, 1996, 1995, 1992, 1991, 1990, 1986, 1985, 1981, 1980, 1976, 1975, 1972, 1971, 1970, 1969, 1967, 1966, 1965, 1964, 1963, 1962, 1961, 1960, 1957, 1956, 1955, 1954, 1952, 1951, 1950, 1949, 1948, 1947, 1946, 1945, 1944, 1940, 1939, 1938, 1936, 1935, 1934, 1932, 1931, 1930, 1928, 1927, 1926, 1925, 1924, 1923, 1921, 1920
418 VIRGIL AVE	2020, 2017, 2014, 2010, 2006, 2005, 2004, 2003, 2001, 1999, 1996, 1995, 1992, 1991, 1990, 1986, 1985, 1981, 1980, 1975, 1972, 1971, 1970, 1969, 1967, 1966, 1965, 1964, 1963, 1962, 1961, 1960, 1958, 1957, 1956, 1955, 1954, 1952, 1950, 1949, 1948, 1947, 1946, 1945, 1944, 1940, 1939, 1938, 1936, 1935, 1934, 1932, 1931, 1930, 1928, 1927, 1926, 1925, 1924, 1923, 1921, 1920

FINDINGS

Address Researched	Address Not Identified in Research Source
419 S COMMONWEALTH AVE	2017, 2006, 2004, 2003, 2001, 1999, 1996, 1991, 1990, 1986, 1985, 1981, 1980, 1976, 1975, 1972, 1971, 1970, 1969, 1967, 1966, 1965, 1964, 1963, 1962, 1961, 1960, 1958, 1957, 1956, 1955, 1954, 1952, 1951, 1950, 1949, 1948, 1947, 1946, 1945, 1944, 1942, 1940, 1939, 1938, 1937, 1936, 1935, 1934, 1933, 1932, 1931, 1930, 1929, 1928, 1927, 1926, 1925, 1924, 1923, 1921, 1920
419 S VIRGIL AVE	2020, 2017, 2014, 2010, 2006, 2005, 2004, 2003, 2001, 2000, 1999, 1996, 1992, 1991, 1990, 1986, 1985, 1981, 1980, 1976, 1975, 1972, 1971, 1970, 1969, 1967, 1966, 1965, 1964, 1963, 1962, 1961, 1960, 1958, 1957, 1956, 1955, 1954, 1952, 1951, 1950, 1949, 1948, 1947, 1946, 1945, 1944, 1942, 1940, 1939, 1938, 1937, 1936, 1935, 1934, 1933, 1932, 1931, 1930, 1929, 1928, 1927, 1926, 1925, 1924, 1923, 1921, 1920
420 S VIRGIL AVE	2020, 2017, 2014, 2010, 2006, 2005, 2004, 2003, 2001, 2000, 1999, 1996, 1992, 1991, 1990, 1986, 1985, 1981, 1980, 1976, 1975, 1972, 1971, 1970, 1969, 1967, 1966, 1965, 1964, 1963, 1962, 1961, 1960, 1958, 1957, 1956, 1955, 1954, 1952, 1951, 1950, 1949, 1948, 1947, 1946, 1945, 1944, 1942, 1940, 1939, 1938, 1937, 1936, 1935, 1934, 1933, 1932, 1931, 1930, 1929, 1928, 1927, 1926, 1925, 1924, 1923, 1921, 1920
423 S COMMONWEALTH AVE	2020, 2017, 2014, 2010, 2006, 2004, 2003, 2001, 2000, 1999, 1996, 1992, 1991, 1990, 1986, 1985, 1981, 1980, 1976, 1975, 1972, 1971, 1970, 1969, 1967, 1966, 1965, 1964, 1963, 1962, 1961, 1960, 1958, 1957, 1956, 1955, 1954, 1952, 1951, 1950, 1949, 1948, 1947, 1946, 1945, 1944, 1942, 1940, 1939, 1938, 1937, 1936, 1935, 1934, 1933, 1932, 1931, 1930, 1929, 1928, 1927, 1926, 1925, 1924, 1923, 1921, 1920
423 S WESTMORELAND AVE	2017, 2014, 2010, 2006, 2005, 2004, 2003, 2001, 2000, 1999, 1996, 1995, 1992, 1991, 1990, 1986, 1985, 1981, 1980, 1976, 1975, 1972, 1971, 1970, 1969, 1967, 1966, 1965, 1964, 1963, 1962, 1961, 1960, 1958, 1957, 1956, 1955, 1954, 1952, 1951, 1950, 1949, 1948, 1947, 1946, 1945, 1944, 1942, 1940, 1939, 1938, 1937, 1936, 1935, 1934, 1933, 1932, 1931, 1930, 1929, 1928, 1927, 1926, 1925, 1924, 1923, 1921, 1920
424 S COMMONWEALTH AVE	2017, 2006, 2004, 2003, 2001, 1999, 1996, 1991, 1990, 1986, 1985, 1981, 1980, 1976, 1975, 1972, 1971, 1970, 1969, 1967, 1966, 1965, 1964, 1963, 1962, 1961, 1960, 1958, 1957, 1956, 1955, 1954, 1952, 1951, 1950, 1949, 1948, 1947, 1946, 1945, 1944, 1942, 1940, 1939, 1938, 1937, 1936, 1935, 1934, 1933, 1932, 1931, 1930, 1929, 1928, 1927, 1926, 1925, 1924, 1923, 1921, 1920
424 S VIRGIL AVE	2017, 2006, 2004, 2003, 2001, 1999, 1996, 1992, 1991, 1990, 1986, 1985, 1981, 1980, 1976, 1975, 1972, 1971, 1970, 1969, 1967, 1966, 1965, 1964, 1963, 1962, 1961, 1960, 1958, 1957, 1956, 1955, 1954, 1952, 1951, 1950, 1949, 1948, 1947, 1946, 1945, 1944, 1942, 1940, 1939, 1938, 1937, 1936, 1935, 1934, 1933, 1932, 1931, 1930, 1929, 1928, 1927, 1926, 1925, 1924, 1923, 1921, 1920
424 S WESTMORELAND AVE	2017, 2014, 2010, 2006, 2005, 2004, 2003, 2001, 2000, 1999, 1996, 1995, 1992, 1991, 1990, 1986, 1985, 1981, 1980, 1976, 1975, 1972, 1971, 1970, 1969, 1967, 1966, 1965, 1964, 1963, 1962, 1961, 1960, 1958, 1957, 1956, 1955, 1954, 1952, 1951, 1950, 1949, 1948, 1947, 1946, 1945, 1944, 1942, 1940, 1939, 1938, 1937, 1936, 1935, 1934, 1933, 1932, 1931, 1930, 1929, 1928, 1927, 1926, 1925, 1924, 1923, 1921, 1920
424 VIRGIL AVE	2020, 2017, 2014, 2010, 2005, 2004, 2003, 2001, 1999, 1996, 1995, 1992, 1991, 1985, 1980, 1975, 1972, 1971, 1970, 1969, 1966, 1965, 1964, 1963, 1961, 1960, 1957, 1956, 1955, 1954, 1952, 1950, 1949, 1948, 1947, 1946, 1945, 1944, 1940, 1939, 1938, 1936, 1935, 1934, 1932, 1931, 1930, 1928, 1927, 1926, 1925, 1923, 1921, 1920

FINDINGS

Address Researched	Address Not Identified in Research Source
425 VIRGIL AVE	2020, 2017, 2014, 2010, 2006, 2005, 2004, 2003, 2001, 1999, 1996, 1995, 1992, 1991, 1990, 1986, 1985, 1981, 1980, 1976, 1975, 1972, 1971, 1970, 1969, 1966, 1965, 1964, 1963, 1961, 1960, 1957, 1956, 1955, 1954, 1952, 1950, 1949, 1948, 1947, 1946, 1945, 1944, 1940, 1939, 1938, 1937, 1936, 1935, 1934, 1933, 1932, 1931, 1930, 1928, 1927, 1926, 1925, 1923, 1921, 1920
426 VIRGIL AVE	2020, 2017, 2014, 2010, 2006, 2005, 2004, 2003, 2001, 1999, 1996, 1995, 1992, 1991, 1990, 1986, 1985, 1981, 1980, 1976, 1975, 1972, 1971, 1970, 1969, 1967, 1966, 1965, 1964, 1963, 1962, 1961, 1960, 1958, 1957, 1956, 1955, 1954, 1952, 1951, 1950, 1949, 1948, 1947, 1946, 1945, 1944, 1942, 1940, 1939, 1938, 1937, 1936, 1935, 1934, 1933, 1932, 1931, 1930, 1929, 1928, 1927, 1926, 1925, 1924, 1923, 1921, 1920
428 S VIRGIL AVE	2020, 2017, 2014, 2006, 2005, 2004, 2003, 2001, 1999, 1996, 1995, 1992, 1991, 1990, 1986, 1985, 1981, 1980, 1976, 1975, 1972, 1971, 1970, 1969, 1967, 1966, 1965, 1964, 1963, 1962, 1961, 1960, 1958, 1957, 1956, 1955, 1954, 1952, 1951, 1950, 1949, 1948, 1947, 1946, 1945, 1944, 1942, 1940, 1939, 1938, 1937, 1936, 1935, 1934, 1933, 1932, 1931, 1930, 1929, 1928, 1927, 1926, 1925, 1924, 1923, 1921, 1920
428 WESTMORELAND AVE	2020, 2017, 2014, 2010, 2006, 2005, 2004, 2003, 2001, 2000, 1999, 1996, 1995, 1992, 1991, 1990, 1986, 1985, 1981, 1980, 1976, 1975, 1972, 1971, 1970, 1969, 1967, 1966, 1965, 1964, 1963, 1962, 1961, 1960, 1958, 1957, 1956, 1955, 1954, 1952, 1951, 1950, 1949, 1948, 1947, 1946, 1945, 1944, 1942, 1940, 1939, 1938, 1937, 1936, 1935, 1934, 1933, 1932, 1931, 1930, 1928, 1927, 1926, 1925, 1924, 1923, 1921, 1920
429 VIRGIL AVE	2020, 2017, 2014, 2010, 2006, 2005, 2004, 2003, 2001, 1999, 1996, 1995, 1992, 1991, 1990, 1986, 1985, 1981, 1980, 1976, 1975, 1972, 1971, 1970, 1969, 1967, 1966, 1965, 1964, 1963, 1961, 1960, 1957, 1956, 1955, 1954, 1952, 1950, 1949, 1948, 1947, 1946, 1945, 1944, 1940, 1939, 1938, 1936, 1935, 1934, 1932, 1931, 1930, 1928, 1927, 1926, 1925, 1923, 1921, 1920
430 COMMONWEALTH AVE	2020, 2017, 2014, 2010, 2005, 2004, 2003, 2001, 1999, 1996, 1995, 1992, 1991, 1985, 1980, 1975, 1972, 1971, 1970, 1969, 1966, 1965, 1964, 1963, 1961, 1960, 1958, 1957, 1956, 1955, 1954, 1952, 1950, 1949, 1948, 1947, 1946, 1945, 1944, 1940, 1939, 1938, 1936, 1935, 1934, 1932, 1931, 1930, 1928, 1927, 1926, 1925, 1923, 1921, 1920
430 COMNMONWEALTH AVE	2020, 2017, 2014, 2010, 2006, 2005, 2004, 2003, 2001, 2000, 1999, 1996, 1995, 1992, 1991, 1990, 1986, 1985, 1980, 1976, 1975, 1972, 1971, 1970, 1969, 1967, 1966, 1965, 1964, 1963, 1962, 1961, 1960, 1958, 1957, 1956, 1955, 1954, 1952, 1951, 1950, 1949, 1948, 1947, 1946, 1945, 1944, 1942, 1940, 1939, 1938, 1937, 1936, 1935, 1934, 1933, 1932, 1931, 1930, 1929, 1928, 1927, 1926, 1925, 1924, 1923, 1921, 1920
430 S COMMONWEALTH AVE	2017, 2006, 2004, 2003, 2001, 1999, 1996, 1991, 1990, 1986, 1985, 1981, 1980, 1976, 1975, 1972, 1971, 1970, 1969, 1967, 1966, 1965, 1964, 1963, 1962, 1961, 1960, 1958, 1957, 1956, 1955, 1954, 1952, 1951, 1950, 1949, 1948, 1947, 1946, 1945, 1944, 1942, 1940, 1939, 1938, 1937, 1936, 1935, 1934, 1933, 1932, 1931, 1930, 1929, 1928, 1927, 1926, 1925, 1924, 1923, 1921, 1920
430 S WESTMORELAND AVE	2017, 2006, 2005, 2004, 2003, 2001, 1999, 1996, 1991, 1990, 1986, 1985, 1981, 1980, 1976, 1975, 1972, 1971, 1970, 1969, 1967, 1966, 1965, 1964, 1963, 1962, 1961, 1960, 1958, 1957, 1956, 1955, 1954, 1952, 1951, 1950, 1949, 1948, 1947, 1946, 1945, 1944, 1942, 1940, 1939, 1938, 1937, 1936, 1935, 1934, 1933, 1932, 1931, 1930, 1929, 1928, 1927, 1926, 1925, 1924, 1923, 1921, 1920
430 VIRGIL AVE	2020, 2017, 2014, 2010, 2006, 2005, 2004, 2003, 2001, 1999, 1996, 1995, 1992, 1991, 1990, 1986, 1985, 1981, 1980, 1976, 1975, 1972, 1971, 1970, 1969, 1967, 1966, 1965, 1964, 1963, 1962, 1961, 1960, 1958, 1957, 1956, 1955, 1954, 1952, 1950, 1949, 1948, 1947, 1946, 1945, 1944, 1940, 1939, 1938, 1936, 1935, 1934, 1932, 1931, 1930, 1928, 1927, 1926, 1925, 1923, 1921, 1920

FINDINGS

Address Researched	Address Not Identified in Research Source
430 WESTMORELAND AVE	2020, 2017, 2014, 2010, 2005, 2004, 2003, 2001, 1999, 1996, 1995, 1992, 1991, 1985, 1980, 1975, 1972, 1970, 1969, 1966, 1965, 1964, 1963, 1962, 1961, 1960, 1958, 1957, 1956, 1955, 1954, 1952, 1951, 1950, 1949, 1948, 1947, 1946, 1945, 1944, 1940, 1939, 1938, 1936, 1935, 1934, 1933, 1932, 1931, 1930, 1928, 1927, 1926, 1925, 1923, 1921, 1920
431 1/2 COMMONWEALTH AVE	2020, 2017, 2014, 2010, 2006, 2005, 2004, 2003, 2001, 2000, 1999, 1996, 1995, 1992, 1991, 1990, 1985, 1981, 1980, 1976, 1975, 1972, 1971, 1970, 1969, 1967, 1966, 1965, 1964, 1963, 1962, 1961, 1960, 1958, 1957, 1956, 1955, 1954, 1952, 1951, 1950, 1949, 1948, 1947, 1946, 1945, 1944, 1942, 1940, 1939, 1938, 1937, 1936, 1935, 1934, 1933, 1932, 1931, 1930, 1929, 1928, 1927, 1926, 1925, 1924, 1923, 1921, 1920
431 1/2 COMMONWEATTH AVE	2020, 2017, 2014, 2010, 2006, 2005, 2004, 2003, 2001, 2000, 1999, 1996, 1995, 1992, 1991, 1990, 1986, 1985, 1980, 1976, 1975, 1972, 1971, 1970, 1969, 1967, 1966, 1965, 1964, 1963, 1962, 1961, 1960, 1958, 1957, 1956, 1955, 1954, 1952, 1951, 1950, 1949, 1948, 1947, 1946, 1945, 1944, 1942, 1940, 1939, 1938, 1937, 1936, 1935, 1934, 1933, 1932, 1931, 1930, 1929, 1928, 1927, 1926, 1925, 1924, 1923, 1921, 1920
431 COMMONWEALTH AVE	2020, 2017, 2014, 2010, 2005, 2004, 2003, 2001, 1999, 1996, 1995, 1992, 1991, 1990, 1986, 1985, 1980, 1976, 1975, 1972, 1971, 1970, 1969, 1966, 1965, 1964, 1963, 1961, 1960, 1957, 1956, 1955, 1954, 1952, 1950, 1949, 1948, 1947, 1946, 1945, 1944, 1940, 1939, 1938, 1937, 1936, 1935, 1934, 1932, 1931, 1930, 1928, 1927, 1926, 1925, 1923, 1921, 1920
431 S COMMONWEALTH AVE	2020, 2017, 2006, 2004, 2003, 2001, 1999, 1996, 1991, 1990, 1986, 1985, 1981, 1980, 1976, 1975, 1972, 1971, 1970, 1969, 1967, 1966, 1965, 1964, 1963, 1962, 1961, 1960, 1958, 1957, 1956, 1955, 1954, 1952, 1951, 1950, 1949, 1948, 1947, 1946, 1945, 1944, 1942, 1940, 1939, 1938, 1937, 1936, 1935, 1934, 1933, 1932, 1931, 1930, 1929, 1928, 1927, 1926, 1925, 1924, 1923, 1921, 1920
431 S VIRGIL AVE	2020, 2017, 2014, 2010, 2006, 2005, 2004, 2003, 2001, 1999, 1996, 1995, 1992, 1991, 1990, 1986, 1985, 1981, 1980, 1976, 1975, 1972, 1971, 1970, 1969, 1967, 1966, 1965, 1964, 1963, 1962, 1961, 1960, 1958, 1957, 1956, 1955, 1954, 1952, 1951, 1950, 1949, 1948, 1947, 1946, 1945, 1944, 1942, 1940, 1939, 1938, 1937, 1936, 1935, 1934, 1933, 1932, 1931, 1930, 1929, 1928, 1927, 1926, 1925, 1924, 1923, 1921, 1920
432 S VIRGIL AVE	2020, 2017, 2014, 2010, 2006, 2005, 2004, 2003, 2001, 1999, 1996, 1991, 1990, 1986, 1985, 1981, 1980, 1976, 1975, 1972, 1971, 1970, 1969, 1967, 1966, 1965, 1964, 1963, 1962, 1961, 1960, 1958, 1957, 1956, 1955, 1954, 1952, 1951, 1950, 1949, 1948, 1947, 1946, 1945, 1944, 1942, 1940, 1939, 1938, 1937, 1936, 1935, 1934, 1933, 1932, 1931, 1930, 1929, 1928, 1927, 1926, 1925, 1924, 1923, 1921, 1920
432 VIRGIL AVE	2020, 2017, 2014, 2010, 2006, 2005, 2004, 2003, 2001, 1999, 1996, 1995, 1992, 1991, 1986, 1985, 1981, 1980, 1976, 1975, 1972, 1971, 1970, 1969, 1967, 1966, 1965, 1964, 1963, 1962, 1961, 1960, 1958, 1957, 1956, 1955, 1954, 1952, 1951, 1950, 1949, 1948, 1947, 1946, 1945, 1944, 1942, 1940, 1939, 1938, 1937, 1936, 1935, 1934, 1933, 1932, 1931, 1930, 1929, 1928, 1927, 1926, 1925, 1924, 1923, 1921, 1920
433 S VIRGIL AVE	2020, 2017, 2014, 2010, 2006, 2005, 2004, 2003, 2001, 2000, 1999, 1996, 1991, 1990, 1986, 1985, 1981, 1980, 1976, 1975, 1972, 1971, 1970, 1969, 1967, 1966, 1965, 1964, 1963, 1962, 1961, 1960, 1958, 1957, 1956, 1955, 1954, 1952, 1951, 1950, 1949, 1948, 1947, 1946, 1945, 1944, 1942, 1940, 1939, 1938, 1937, 1936, 1935, 1934, 1933, 1932, 1931, 1930, 1929, 1928, 1927, 1926, 1925, 1924, 1923, 1921, 1920

FINDINGS

Address Researched	Address Not Identified in Research Source
433 S WESTMORELAND AVE	2017, 2006, 2004, 2003, 2001, 1999, 1996, 1991, 1990, 1986, 1985, 1981, 1980, 1976, 1975, 1972, 1971, 1970, 1969, 1967, 1966, 1965, 1964, 1963, 1962, 1961, 1960, 1958, 1957, 1956, 1955, 1954, 1952, 1951, 1950, 1949, 1948, 1947, 1946, 1945, 1944, 1942, 1940, 1939, 1938, 1937, 1936, 1935, 1934, 1933, 1932, 1931, 1930, 1929, 1928, 1927, 1926, 1925, 1924, 1923, 1921, 1920
433 VIRGIL AVE	2020, 2017, 2014, 2010, 2006, 2005, 2004, 2003, 2001, 1999, 1996, 1995, 1992, 1991, 1986, 1985, 1981, 1980, 1976, 1975, 1972, 1971, 1970, 1969, 1967, 1966, 1965, 1964, 1963, 1962, 1961, 1960, 1958, 1957, 1956, 1955, 1954, 1952, 1951, 1950, 1949, 1948, 1947, 1946, 1945, 1944, 1942, 1940, 1939, 1938, 1937, 1936, 1935, 1934, 1933, 1932, 1931, 1930, 1929, 1928, 1927, 1926, 1925, 1924, 1923, 1921, 1920
433 WESTMORELAND AVE	2020, 2017, 2014, 2010, 2005, 2004, 2003, 2001, 1999, 1996, 1992, 1991, 1986, 1985, 1981, 1980, 1976, 1975, 1972, 1970, 1969, 1966, 1965, 1964, 1963, 1961, 1960, 1958, 1957, 1956, 1955, 1954, 1952, 1950, 1949, 1948, 1947, 1946, 1945, 1944, 1940, 1939, 1938, 1936, 1935, 1934, 1932, 1931, 1930, 1928, 1927, 1926, 1925, 1923, 1921, 1920
434 S WESTMORELAND AVE	2017, 2006, 2004, 2003, 2001, 1999, 1996, 1991, 1990, 1986, 1985, 1981, 1980, 1976, 1975, 1972, 1971, 1970, 1969, 1967, 1966, 1965, 1964, 1963, 1962, 1961, 1960, 1958, 1957, 1956, 1955, 1954, 1952, 1951, 1950, 1949, 1948, 1947, 1946, 1945, 1944, 1942, 1940, 1939, 1938, 1937, 1936, 1935, 1934, 1933, 1932, 1931, 1930, 1929, 1928, 1927, 1926, 1925, 1924, 1923, 1921, 1920
434 WESTMORELAND AVE	2020, 2017, 2014, 2010, 2005, 2004, 2003, 2001, 1999, 1996, 1995, 1992, 1991, 1990, 1986, 1985, 1981, 1980, 1975, 1972, 1970, 1969, 1967, 1966, 1965, 1964, 1963, 1961, 1960, 1957, 1956, 1955, 1954, 1952, 1950, 1949, 1948, 1947, 1946, 1945, 1944, 1940, 1939, 1938, 1936, 1935, 1934, 1932, 1931, 1930, 1928, 1927, 1926, 1925, 1923, 1921, 1920
435 S VIRGIL AVE	2017, 2006, 2004, 2003, 2001, 1999, 1996, 1991, 1990, 1986, 1985, 1981, 1980, 1976, 1975, 1972, 1971, 1970, 1969, 1967, 1966, 1965, 1964, 1963, 1962, 1961, 1960, 1958, 1957, 1956, 1955, 1954, 1952, 1951, 1950, 1949, 1948, 1947, 1946, 1945, 1944, 1942, 1940, 1939, 1938, 1937, 1936, 1935, 1934, 1933, 1932, 1931, 1930, 1929, 1928, 1927, 1926, 1925, 1924, 1923, 1921, 1920
435 S WESTMORELAND AVE	2020, 2017, 2014, 2010, 2006, 2005, 2004, 2003, 2001, 1999, 1996, 1995, 1992, 1991, 1990, 1986, 1985, 1981, 1980, 1976, 1975, 1972, 1971, 1970, 1969, 1967, 1966, 1965, 1964, 1963, 1962, 1961, 1960, 1958, 1957, 1956, 1955, 1954, 1952, 1951, 1950, 1949, 1948, 1947, 1946, 1945, 1944, 1942, 1940, 1939, 1938, 1937, 1936, 1935, 1934, 1933, 1932, 1931, 1930, 1929, 1928, 1927, 1926, 1925, 1924, 1923, 1921, 1920
435 VIRGIL AVE	2020, 2017, 2014, 2010, 2005, 2004, 2003, 2001, 1999, 1996, 1995, 1992, 1991, 1985, 1981, 1980, 1976, 1975, 1972, 1971, 1970, 1969, 1967, 1966, 1965, 1964, 1963, 1962, 1961, 1960, 1958, 1957, 1956, 1955, 1954, 1952, 1950, 1949, 1948, 1947, 1946, 1945, 1944, 1940, 1939, 1938, 1936, 1935, 1934, 1932, 1931, 1930, 1929, 1928, 1927, 1926, 1925, 1924, 1923, 1921, 1920
436 COMMONWEALH AVE	2020, 2017, 2014, 2010, 2006, 2005, 2004, 2003, 2001, 2000, 1999, 1996, 1995, 1992, 1991, 1990, 1986, 1985, 1980, 1976, 1975, 1972, 1971, 1970, 1969, 1967, 1966, 1965, 1964, 1963, 1962, 1961, 1960, 1958, 1957, 1956, 1955, 1954, 1952, 1951, 1950, 1949, 1948, 1947, 1946, 1945, 1944, 1942, 1940, 1939, 1938, 1937, 1936, 1935, 1934, 1933, 1932, 1931, 1930, 1929, 1928, 1927, 1926, 1925, 1924, 1923, 1921, 1920
436 COMMONWEALTH	2020, 2017, 2014, 2010, 2006, 2005, 2004, 2003, 2001, 2000, 1999, 1996, 1995, 1992, 1991, 1990, 1986, 1985, 1980, 1976, 1975, 1972, 1970, 1969, 1966, 1965, 1964, 1963, 1961, 1960, 1958, 1957, 1956, 1955, 1954, 1952, 1951, 1950, 1949, 1948, 1947, 1946, 1945, 1944, 1942, 1940, 1939, 1938, 1937, 1936, 1935, 1934, 1933, 1932, 1931, 1930, 1929, 1928, 1927, 1926, 1925, 1924, 1923, 1921, 1920

FINDINGS

Address Researched	Address Not Identified in Research Source
436 COMMONWEALTH AVE	2020, 2017, 2014, 2010, 2005, 2004, 2003, 2001, 1999, 1996, 1995, 1992, 1991, 1985, 1980, 1975, 1972, 1971, 1970, 1969, 1966, 1965, 1964, 1963, 1962, 1961, 1960, 1957, 1956, 1955, 1954, 1952, 1950, 1949, 1948, 1947, 1946, 1945, 1944, 1940, 1939, 1938, 1936, 1935, 1934, 1932, 1931, 1930, 1928, 1927, 1926, 1925, 1924, 1923, 1921, 1920
436 S COMMONWEALTH AVE	2020, 2017, 2006, 2004, 2003, 2001, 1999, 1996, 1991, 1990, 1986, 1985, 1981, 1980, 1976, 1975, 1972, 1971, 1970, 1969, 1967, 1966, 1965, 1964, 1963, 1962, 1961, 1960, 1958, 1957, 1956, 1955, 1954, 1952, 1951, 1950, 1949, 1948, 1947, 1946, 1945, 1944, 1942, 1940, 1939, 1938, 1937, 1936, 1935, 1934, 1933, 1932, 1931, 1930, 1929, 1928, 1927, 1926, 1925, 1924, 1923, 1921, 1920
436 S VIRGIL AVE	2017, 2014, 2010, 2006, 2005, 2004, 2003, 2001, 2000, 1999, 1996, 1995, 1992, 1991, 1990, 1986, 1985, 1981, 1980, 1976, 1975, 1972, 1971, 1970, 1969, 1967, 1966, 1965, 1964, 1963, 1962, 1961, 1960, 1958, 1957, 1956, 1955, 1954, 1952, 1951, 1950, 1949, 1948, 1947, 1946, 1945, 1944, 1942, 1940, 1939, 1938, 1937, 1936, 1935, 1934, 1933, 1932, 1931, 1930, 1929, 1928, 1927, 1926, 1925, 1924, 1923, 1921, 1920
436 S VIRGIL AVE PH 15	2017, 2014, 2010, 2006, 2005, 2004, 2003, 2001, 2000, 1999, 1996, 1995, 1992, 1991, 1990, 1986, 1985, 1981, 1980, 1976, 1975, 1972, 1971, 1970, 1969, 1967, 1966, 1965, 1964, 1963, 1962, 1961, 1960, 1958, 1957, 1956, 1955, 1954, 1952, 1951, 1950, 1949, 1948, 1947, 1946, 1945, 1944, 1942, 1940, 1939, 1938, 1937, 1936, 1935, 1934, 1933, 1932, 1931, 1930, 1929, 1928, 1927, 1926, 1925, 1924, 1923, 1921, 1920
436 S VIRGIL AVE PH 3	2017, 2014, 2010, 2006, 2005, 2004, 2003, 2001, 2000, 1999, 1996, 1995, 1992, 1991, 1990, 1986, 1985, 1981, 1980, 1976, 1975, 1972, 1971, 1970, 1969, 1967, 1966, 1965, 1964, 1963, 1962, 1961, 1960, 1958, 1957, 1956, 1955, 1954, 1952, 1951, 1950, 1949, 1948, 1947, 1946, 1945, 1944, 1942, 1940, 1939, 1938, 1937, 1936, 1935, 1934, 1933, 1932, 1931, 1930, 1929, 1928, 1927, 1926, 1925, 1924, 1923, 1921, 1920
436 S VIRGIL AVE PH 4	2017, 2014, 2010, 2006, 2005, 2004, 2003, 2001, 2000, 1999, 1996, 1995, 1992, 1991, 1990, 1986, 1985, 1981, 1980, 1976, 1975, 1972, 1971, 1970, 1969, 1967, 1966, 1965, 1964, 1963, 1962, 1961, 1960, 1958, 1957, 1956, 1955, 1954, 1952, 1951, 1950, 1949, 1948, 1947, 1946, 1945, 1944, 1942, 1940, 1939, 1938, 1937, 1936, 1935, 1934, 1933, 1932, 1931, 1930, 1929, 1928, 1927, 1926, 1925, 1924, 1923, 1921, 1920
436 S VIRGIL AVE PH 5	2017, 2014, 2010, 2006, 2005, 2004, 2003, 2001, 2000, 1999, 1996, 1995, 1992, 1991, 1990, 1986, 1985, 1981, 1980, 1976, 1975, 1972, 1971, 1970, 1969, 1967, 1966, 1965, 1964, 1963, 1962, 1961, 1960, 1958, 1957, 1956, 1955, 1954, 1952, 1951, 1950, 1949, 1948, 1947, 1946, 1945, 1944, 1942, 1940, 1939, 1938, 1937, 1936, 1935, 1934, 1933, 1932, 1931, 1930, 1929, 1928, 1927, 1926, 1925, 1924, 1923, 1921, 1920
436 VIRGIL AVE	2020, 2017, 2014, 2010, 2006, 2005, 2004, 2003, 2001, 1999, 1996, 1995, 1992, 1991, 1990, 1986, 1985, 1981, 1980, 1976, 1975, 1972, 1971, 1970, 1969, 1967, 1966, 1965, 1964, 1963, 1962, 1961, 1960, 1957, 1956, 1955, 1954, 1952, 1950, 1949, 1948, 1947, 1946, 1945, 1944, 1942, 1940, 1939, 1938, 1936, 1935, 1934, 1932, 1931, 1930, 1928, 1927, 1926, 1925, 1923, 1921, 1920
437 COMMONWEALTH AVE	2020, 2017, 2014, 2010, 2006, 2005, 2004, 2003, 2001, 2000, 1999, 1996, 1995, 1992, 1991, 1990, 1986, 1985, 1981, 1980, 1976, 1975, 1972, 1971, 1970, 1969, 1967, 1966, 1965, 1964, 1963, 1962, 1961, 1960, 1958, 1957, 1956, 1955, 1954, 1952, 1951, 1950, 1949, 1948, 1947, 1946, 1945, 1944, 1942, 1940, 1939, 1938, 1936, 1935, 1934, 1932, 1931, 1930, 1929, 1928, 1927, 1926, 1925, 1923, 1921, 1920

FINDINGS

Address Researched	Address Not Identified in Research Source
437 VIRGIL AVE	2020, 2017, 2014, 2010, 2006, 2005, 2004, 2003, 2001, 2000, 1999, 1996, 1995, 1992, 1991, 1990, 1986, 1985, 1981, 1980, 1976, 1975, 1972, 1971, 1970, 1969, 1967, 1966, 1965, 1964, 1963, 1962, 1961, 1960, 1958, 1957, 1956, 1955, 1954, 1952, 1951, 1950, 1949, 1948, 1947, 1946, 1945, 1944, 1940, 1939, 1938, 1937, 1936, 1935, 1934, 1933, 1932, 1931, 1930, 1929, 1928, 1927, 1926, 1925, 1924, 1923, 1921, 1920
439 COMMONWEALTH AVE	2020, 2017, 2014, 2010, 2006, 2005, 2004, 2003, 2001, 2000, 1999, 1996, 1995, 1992, 1991, 1990, 1986, 1985, 1981, 1980, 1976, 1975, 1972, 1971, 1970, 1969, 1967, 1966, 1965, 1964, 1963, 1962, 1961, 1960, 1958, 1957, 1956, 1955, 1954, 1952, 1951, 1950, 1949, 1948, 1947, 1946, 1945, 1944, 1942, 1940, 1939, 1938, 1937, 1936, 1935, 1934, 1933, 1932, 1931, 1930, 1928, 1927, 1926, 1925, 1924, 1923, 1921, 1920
439 WESTMORELAND AVE	2020, 2017, 2014, 2010, 2006, 2005, 2004, 2003, 2001, 1999, 1996, 1995, 1992, 1991, 1990, 1986, 1985, 1981, 1980, 1975, 1972, 1970, 1969, 1966, 1965, 1964, 1963, 1961, 1960, 1957, 1956, 1955, 1954, 1952, 1950, 1949, 1948, 1947, 1946, 1945, 1944, 1940, 1939, 1938, 1936, 1935, 1934, 1932, 1931, 1930, 1928, 1927, 1926, 1925, 1923, 1921, 1920
441 COMMONWEALTH AVE	2020, 2017, 2014, 2010, 2005, 2004, 2003, 2001, 1999, 1996, 1995, 1992, 1991, 1985, 1980, 1975, 1972, 1971, 1970, 1969, 1966, 1965, 1964, 1963, 1961, 1960, 1958, 1957, 1956, 1955, 1954, 1952, 1950, 1949, 1948, 1947, 1946, 1945, 1944, 1940, 1939, 1938, 1937, 1936, 1935, 1934, 1933, 1932, 1931, 1930, 1929, 1928, 1927, 1926, 1925, 1924, 1923, 1921, 1920
441 S COMMONWEALTH AVE	2017, 2006, 2004, 2003, 2001, 1999, 1996, 1991, 1990, 1986, 1985, 1981, 1980, 1976, 1975, 1972, 1971, 1970, 1969, 1967, 1966, 1965, 1964, 1963, 1962, 1961, 1960, 1958, 1957, 1956, 1955, 1954, 1952, 1951, 1950, 1949, 1948, 1947, 1946, 1945, 1944, 1942, 1940, 1939, 1938, 1937, 1936, 1935, 1934, 1933, 1932, 1931, 1930, 1929, 1928, 1927, 1926, 1925, 1924, 1923, 1921, 1920
442 S VIRGIL AVE # 202	2017, 2014, 2010, 2006, 2005, 2004, 2003, 2001, 2000, 1999, 1996, 1995, 1992, 1991, 1990, 1986, 1985, 1981, 1980, 1976, 1975, 1972, 1971, 1970, 1969, 1967, 1966, 1965, 1964, 1963, 1962, 1961, 1960, 1958, 1957, 1956, 1955, 1954, 1952, 1951, 1950, 1949, 1948, 1947, 1946, 1945, 1944, 1942, 1940, 1939, 1938, 1937, 1936, 1935, 1934, 1933, 1932, 1931, 1930, 1929, 1928, 1927, 1926, 1925, 1924, 1923, 1921, 1920
442 S VIRGIL AVE # 204	2017, 2014, 2010, 2006, 2005, 2004, 2003, 2001, 2000, 1999, 1996, 1995, 1992, 1991, 1990, 1986, 1985, 1981, 1980, 1976, 1975, 1972, 1971, 1970, 1969, 1967, 1966, 1965, 1964, 1963, 1962, 1961, 1960, 1958, 1957, 1956, 1955, 1954, 1952, 1951, 1950, 1949, 1948, 1947, 1946, 1945, 1944, 1942, 1940, 1939, 1938, 1937, 1936, 1935, 1934, 1933, 1932, 1931, 1930, 1929, 1928, 1927, 1926, 1925, 1924, 1923, 1921, 1920
442 S VIRGIL AVE # 205	2017, 2014, 2010, 2006, 2005, 2004, 2003, 2001, 2000, 1999, 1996, 1995, 1992, 1991, 1990, 1986, 1985, 1981, 1980, 1976, 1975, 1972, 1971, 1970, 1969, 1967, 1966, 1965, 1964, 1963, 1962, 1961, 1960, 1958, 1957, 1956, 1955, 1954, 1952, 1951, 1950, 1949, 1948, 1947, 1946, 1945, 1944, 1942, 1940, 1939, 1938, 1937, 1936, 1935, 1934, 1933, 1932, 1931, 1930, 1929, 1928, 1927, 1926, 1925, 1924, 1923, 1921, 1920
442 S VIRGIL AVE # 206	2017, 2014, 2010, 2006, 2005, 2004, 2003, 2001, 2000, 1999, 1996, 1995, 1992, 1991, 1990, 1986, 1985, 1981, 1980, 1976, 1975, 1972, 1971, 1970, 1969, 1967, 1966, 1965, 1964, 1963, 1962, 1961, 1960, 1958, 1957, 1956, 1955, 1954, 1952, 1951, 1950, 1949, 1948, 1947, 1946, 1945, 1944, 1942, 1940, 1939, 1938, 1937, 1936, 1935, 1934, 1933, 1932, 1931, 1930, 1929, 1928, 1927, 1926, 1925, 1924, 1923, 1921, 1920

FINDINGS

Address Researched	Address Not Identified in Research Source
442 S VIRGIL AVE # 207	2017, 2014, 2010, 2006, 2005, 2004, 2003, 2001, 2000, 1999, 1996, 1995, 1992, 1991, 1990, 1986, 1985, 1981, 1980, 1976, 1975, 1972, 1971, 1970, 1969, 1967, 1966, 1965, 1964, 1963, 1962, 1961, 1960, 1958, 1957, 1956, 1955, 1954, 1952, 1951, 1950, 1949, 1948, 1947, 1946, 1945, 1944, 1942, 1940, 1939, 1938, 1937, 1936, 1935, 1934, 1933, 1932, 1931, 1930, 1929, 1928, 1927, 1926, 1925, 1924, 1923, 1921, 1920
442 S VIRGIL AVE # 210	2017, 2014, 2010, 2006, 2005, 2004, 2003, 2001, 2000, 1999, 1996, 1995, 1992, 1991, 1990, 1986, 1985, 1981, 1980, 1976, 1975, 1972, 1971, 1970, 1969, 1967, 1966, 1965, 1964, 1963, 1962, 1961, 1960, 1958, 1957, 1956, 1955, 1954, 1952, 1951, 1950, 1949, 1948, 1947, 1946, 1945, 1944, 1942, 1940, 1939, 1938, 1937, 1936, 1935, 1934, 1933, 1932, 1931, 1930, 1929, 1928, 1927, 1926, 1925, 1924, 1923, 1921, 1920
442 S VIRGIL AVE # 212	2017, 2014, 2010, 2006, 2005, 2004, 2003, 2001, 2000, 1999, 1996, 1995, 1992, 1991, 1990, 1986, 1985, 1981, 1980, 1976, 1975, 1972, 1971, 1970, 1969, 1967, 1966, 1965, 1964, 1963, 1962, 1961, 1960, 1958, 1957, 1956, 1955, 1954, 1952, 1951, 1950, 1949, 1948, 1947, 1946, 1945, 1944, 1942, 1940, 1939, 1938, 1937, 1936, 1935, 1934, 1933, 1932, 1931, 1930, 1929, 1928, 1927, 1926, 1925, 1924, 1923, 1921, 1920
442 S VIRGIL AVE # 213	2017, 2014, 2010, 2006, 2005, 2004, 2003, 2001, 2000, 1999, 1996, 1995, 1992, 1991, 1990, 1986, 1985, 1981, 1980, 1976, 1975, 1972, 1971, 1970, 1969, 1967, 1966, 1965, 1964, 1963, 1962, 1961, 1960, 1958, 1957, 1956, 1955, 1954, 1952, 1951, 1950, 1949, 1948, 1947, 1946, 1945, 1944, 1942, 1940, 1939, 1938, 1937, 1936, 1935, 1934, 1933, 1932, 1931, 1930, 1929, 1928, 1927, 1926, 1925, 1924, 1923, 1921, 1920
442 S VIRGIL AVE # 301	2017, 2014, 2010, 2006, 2005, 2004, 2003, 2001, 2000, 1999, 1996, 1995, 1992, 1991, 1990, 1986, 1985, 1981, 1980, 1976, 1975, 1972, 1971, 1970, 1969, 1967, 1966, 1965, 1964, 1963, 1962, 1961, 1960, 1958, 1957, 1956, 1955, 1954, 1952, 1951, 1950, 1949, 1948, 1947, 1946, 1945, 1944, 1942, 1940, 1939, 1938, 1937, 1936, 1935, 1934, 1933, 1932, 1931, 1930, 1929, 1928, 1927, 1926, 1925, 1924, 1923, 1921, 1920
442 S VIRGIL AVE # 302	2017, 2014, 2010, 2006, 2005, 2004, 2003, 2001, 2000, 1999, 1996, 1995, 1992, 1991, 1990, 1986, 1985, 1981, 1980, 1976, 1975, 1972, 1971, 1970, 1969, 1967, 1966, 1965, 1964, 1963, 1962, 1961, 1960, 1958, 1957, 1956, 1955, 1954, 1952, 1951, 1950, 1949, 1948, 1947, 1946, 1945, 1944, 1942, 1940, 1939, 1938, 1937, 1936, 1935, 1934, 1933, 1932, 1931, 1930, 1929, 1928, 1927, 1926, 1925, 1924, 1923, 1921, 1920
442 S VIRGIL AVE # 303	2017, 2014, 2010, 2006, 2005, 2004, 2003, 2001, 2000, 1999, 1996, 1995, 1992, 1991, 1990, 1986, 1985, 1981, 1980, 1976, 1975, 1972, 1971, 1970, 1969, 1967, 1966, 1965, 1964, 1963, 1962, 1961, 1960, 1958, 1957, 1956, 1955, 1954, 1952, 1951, 1950, 1949, 1948, 1947, 1946, 1945, 1944, 1942, 1940, 1939, 1938, 1937, 1936, 1935, 1934, 1933, 1932, 1931, 1930, 1929, 1928, 1927, 1926, 1925, 1924, 1923, 1921, 1920
442 S VIRGIL AVE # 305	2017, 2014, 2010, 2006, 2005, 2004, 2003, 2001, 2000, 1999, 1996, 1995, 1992, 1991, 1990, 1986, 1985, 1981, 1980, 1976, 1975, 1972, 1971, 1970, 1969, 1967, 1966, 1965, 1964, 1963, 1962, 1961, 1960, 1958, 1957, 1956, 1955, 1954, 1952, 1951, 1950, 1949, 1948, 1947, 1946, 1945, 1944, 1942, 1940, 1939, 1938, 1937, 1936, 1935, 1934, 1933, 1932, 1931, 1930, 1929, 1928, 1927, 1926, 1925, 1924, 1923, 1921, 1920
442 S VIRGIL AVE # 306	2017, 2014, 2010, 2006, 2005, 2004, 2003, 2001, 2000, 1999, 1996, 1995, 1992, 1991, 1990, 1986, 1985, 1981, 1980, 1976, 1975, 1972, 1971, 1970, 1969, 1967, 1966, 1965, 1964, 1963, 1962, 1961, 1960, 1958, 1957, 1956, 1955, 1954, 1952, 1951, 1950, 1949, 1948, 1947, 1946, 1945, 1944, 1942, 1940, 1939, 1938, 1937, 1936, 1935, 1934, 1933, 1932, 1931, 1930, 1929, 1928, 1927, 1926, 1925, 1924, 1923, 1921, 1920

FINDINGS

Address Researched	Address Not Identified in Research Source
442 S VIRGIL AVE # 307	2017, 2014, 2010, 2006, 2005, 2004, 2003, 2001, 2000, 1999, 1996, 1995, 1992, 1991, 1990, 1986, 1985, 1981, 1980, 1976, 1975, 1972, 1971, 1970, 1969, 1967, 1966, 1965, 1964, 1963, 1962, 1961, 1960, 1958, 1957, 1956, 1955, 1954, 1952, 1951, 1950, 1949, 1948, 1947, 1946, 1945, 1944, 1942, 1940, 1939, 1938, 1937, 1936, 1935, 1934, 1933, 1932, 1931, 1930, 1929, 1928, 1927, 1926, 1925, 1924, 1923, 1921, 1920
442 S VIRGIL AVE # 310	2017, 2014, 2010, 2006, 2005, 2004, 2003, 2001, 2000, 1999, 1996, 1995, 1992, 1991, 1990, 1986, 1985, 1981, 1980, 1976, 1975, 1972, 1971, 1970, 1969, 1967, 1966, 1965, 1964, 1963, 1962, 1961, 1960, 1958, 1957, 1956, 1955, 1954, 1952, 1951, 1950, 1949, 1948, 1947, 1946, 1945, 1944, 1942, 1940, 1939, 1938, 1937, 1936, 1935, 1934, 1933, 1932, 1931, 1930, 1929, 1928, 1927, 1926, 1925, 1924, 1923, 1921, 1920
442 S VIRGIL AVE # 312	2017, 2014, 2010, 2006, 2005, 2004, 2003, 2001, 2000, 1999, 1996, 1995, 1992, 1991, 1990, 1986, 1985, 1981, 1980, 1976, 1975, 1972, 1971, 1970, 1969, 1967, 1966, 1965, 1964, 1963, 1962, 1961, 1960, 1958, 1957, 1956, 1955, 1954, 1952, 1951, 1950, 1949, 1948, 1947, 1946, 1945, 1944, 1942, 1940, 1939, 1938, 1937, 1936, 1935, 1934, 1933, 1932, 1931, 1930, 1929, 1928, 1927, 1926, 1925, 1924, 1923, 1921, 1920
442 S VIRGIL AVE # 314	2017, 2014, 2010, 2006, 2005, 2004, 2003, 2001, 2000, 1999, 1996, 1995, 1992, 1991, 1990, 1986, 1985, 1981, 1980, 1976, 1975, 1972, 1971, 1970, 1969, 1967, 1966, 1965, 1964, 1963, 1962, 1961, 1960, 1958, 1957, 1956, 1955, 1954, 1952, 1951, 1950, 1949, 1948, 1947, 1946, 1945, 1944, 1942, 1940, 1939, 1938, 1937, 1936, 1935, 1934, 1933, 1932, 1931, 1930, 1929, 1928, 1927, 1926, 1925, 1924, 1923, 1921, 1920
442 S VIRGIL AVE # 315	2017, 2014, 2010, 2006, 2005, 2004, 2003, 2001, 2000, 1999, 1996, 1995, 1992, 1991, 1990, 1986, 1985, 1981, 1980, 1976, 1975, 1972, 1971, 1970, 1969, 1967, 1966, 1965, 1964, 1963, 1962, 1961, 1960, 1958, 1957, 1956, 1955, 1954, 1952, 1951, 1950, 1949, 1948, 1947, 1946, 1945, 1944, 1942, 1940, 1939, 1938, 1937, 1936, 1935, 1934, 1933, 1932, 1931, 1930, 1929, 1928, 1927, 1926, 1925, 1924, 1923, 1921, 1920
442 S VIRGIL AVE # 405	2017, 2014, 2010, 2006, 2005, 2004, 2003, 2001, 2000, 1999, 1996, 1995, 1992, 1991, 1990, 1986, 1985, 1981, 1980, 1976, 1975, 1972, 1971, 1970, 1969, 1967, 1966, 1965, 1964, 1963, 1962, 1961, 1960, 1958, 1957, 1956, 1955, 1954, 1952, 1951, 1950, 1949, 1948, 1947, 1946, 1945, 1944, 1942, 1940, 1939, 1938, 1937, 1936, 1935, 1934, 1933, 1932, 1931, 1930, 1929, 1928, 1927, 1926, 1925, 1924, 1923, 1921, 1920
442 S VIRGIL AVE # 407	2017, 2014, 2010, 2006, 2005, 2004, 2003, 2001, 2000, 1999, 1996, 1995, 1992, 1991, 1990, 1986, 1985, 1981, 1980, 1976, 1975, 1972, 1971, 1970, 1969, 1967, 1966, 1965, 1964, 1963, 1962, 1961, 1960, 1958, 1957, 1956, 1955, 1954, 1952, 1951, 1950, 1949, 1948, 1947, 1946, 1945, 1944, 1942, 1940, 1939, 1938, 1937, 1936, 1935, 1934, 1933, 1932, 1931, 1930, 1929, 1928, 1927, 1926, 1925, 1924, 1923, 1921, 1920
442 S VIRGIL AVE # 408	2017, 2014, 2010, 2006, 2005, 2004, 2003, 2001, 2000, 1999, 1996, 1995, 1992, 1991, 1990, 1986, 1985, 1981, 1980, 1976, 1975, 1972, 1971, 1970, 1969, 1967, 1966, 1965, 1964, 1963, 1962, 1961, 1960, 1958, 1957, 1956, 1955, 1954, 1952, 1951, 1950, 1949, 1948, 1947, 1946, 1945, 1944, 1942, 1940, 1939, 1938, 1937, 1936, 1935, 1934, 1933, 1932, 1931, 1930, 1929, 1928, 1927, 1926, 1925, 1924, 1923, 1921, 1920
442 S VIRGIL AVE # 411	2017, 2014, 2010, 2006, 2005, 2004, 2003, 2001, 2000, 1999, 1996, 1995, 1992, 1991, 1990, 1986, 1985, 1981, 1980, 1976, 1975, 1972, 1971, 1970, 1969, 1967, 1966, 1965, 1964, 1963, 1962, 1961, 1960, 1958, 1957, 1956, 1955, 1954, 1952, 1951, 1950, 1949, 1948, 1947, 1946, 1945, 1944, 1942, 1940, 1939, 1938, 1937, 1936, 1935, 1934, 1933, 1932, 1931, 1930, 1929, 1928, 1927, 1926, 1925, 1924, 1923, 1921, 1920

FINDINGS

Address Researched	Address Not Identified in Research Source
442 S VIRGIL AVE # 415	2017, 2014, 2010, 2006, 2005, 2004, 2003, 2001, 2000, 1999, 1996, 1995, 1992, 1991, 1990, 1986, 1985, 1981, 1980, 1976, 1975, 1972, 1971, 1970, 1969, 1967, 1966, 1965, 1964, 1963, 1962, 1961, 1960, 1958, 1957, 1956, 1955, 1954, 1952, 1951, 1950, 1949, 1948, 1947, 1946, 1945, 1944, 1942, 1940, 1939, 1938, 1937, 1936, 1935, 1934, 1933, 1932, 1931, 1930, 1929, 1928, 1927, 1926, 1925, 1924, 1923, 1921, 1920
442 S VIRGIL AVE # 501	2017, 2014, 2010, 2006, 2005, 2004, 2003, 2001, 2000, 1999, 1996, 1995, 1992, 1991, 1990, 1986, 1985, 1981, 1980, 1976, 1975, 1972, 1971, 1970, 1969, 1967, 1966, 1965, 1964, 1963, 1962, 1961, 1960, 1958, 1957, 1956, 1955, 1954, 1952, 1951, 1950, 1949, 1948, 1947, 1946, 1945, 1944, 1942, 1940, 1939, 1938, 1937, 1936, 1935, 1934, 1933, 1932, 1931, 1930, 1929, 1928, 1927, 1926, 1925, 1924, 1923, 1921, 1920
442 S VIRGIL AVE # 508	2017, 2014, 2010, 2006, 2005, 2004, 2003, 2001, 2000, 1999, 1996, 1995, 1992, 1991, 1990, 1986, 1985, 1981, 1980, 1976, 1975, 1972, 1971, 1970, 1969, 1967, 1966, 1965, 1964, 1963, 1962, 1961, 1960, 1958, 1957, 1956, 1955, 1954, 1952, 1951, 1950, 1949, 1948, 1947, 1946, 1945, 1944, 1942, 1940, 1939, 1938, 1937, 1936, 1935, 1934, 1933, 1932, 1931, 1930, 1929, 1928, 1927, 1926, 1925, 1924, 1923, 1921, 1920
442 S VIRGIL AVE # 510	2017, 2014, 2010, 2006, 2005, 2004, 2003, 2001, 2000, 1999, 1996, 1995, 1992, 1991, 1990, 1986, 1985, 1981, 1980, 1976, 1975, 1972, 1971, 1970, 1969, 1967, 1966, 1965, 1964, 1963, 1962, 1961, 1960, 1958, 1957, 1956, 1955, 1954, 1952, 1951, 1950, 1949, 1948, 1947, 1946, 1945, 1944, 1942, 1940, 1939, 1938, 1937, 1936, 1935, 1934, 1933, 1932, 1931, 1930, 1929, 1928, 1927, 1926, 1925, 1924, 1923, 1921, 1920
442 S VIRGIL AVE # 511	2017, 2014, 2010, 2006, 2005, 2004, 2003, 2001, 2000, 1999, 1996, 1995, 1992, 1991, 1990, 1986, 1985, 1981, 1980, 1976, 1975, 1972, 1971, 1970, 1969, 1967, 1966, 1965, 1964, 1963, 1962, 1961, 1960, 1958, 1957, 1956, 1955, 1954, 1952, 1951, 1950, 1949, 1948, 1947, 1946, 1945, 1944, 1942, 1940, 1939, 1938, 1937, 1936, 1935, 1934, 1933, 1932, 1931, 1930, 1929, 1928, 1927, 1926, 1925, 1924, 1923, 1921, 1920
442 S VIRGIL AVE # 513	2017, 2014, 2010, 2006, 2005, 2004, 2003, 2001, 2000, 1999, 1996, 1995, 1992, 1991, 1990, 1986, 1985, 1981, 1980, 1976, 1975, 1972, 1971, 1970, 1969, 1967, 1966, 1965, 1964, 1963, 1962, 1961, 1960, 1958, 1957, 1956, 1955, 1954, 1952, 1951, 1950, 1949, 1948, 1947, 1946, 1945, 1944, 1942, 1940, 1939, 1938, 1937, 1936, 1935, 1934, 1933, 1932, 1931, 1930, 1929, 1928, 1927, 1926, 1925, 1924, 1923, 1921, 1920
442 S VIRGIL AVE # 605	2017, 2014, 2010, 2006, 2005, 2004, 2003, 2001, 2000, 1999, 1996, 1995, 1992, 1991, 1990, 1986, 1985, 1981, 1980, 1976, 1975, 1972, 1971, 1970, 1969, 1967, 1966, 1965, 1964, 1963, 1962, 1961, 1960, 1958, 1957, 1956, 1955, 1954, 1952, 1951, 1950, 1949, 1948, 1947, 1946, 1945, 1944, 1942, 1940, 1939, 1938, 1937, 1936, 1935, 1934, 1933, 1932, 1931, 1930, 1929, 1928, 1927, 1926, 1925, 1924, 1923, 1921, 1920
442 S VIRGIL AVE # 607	2017, 2014, 2010, 2006, 2005, 2004, 2003, 2001, 2000, 1999, 1996, 1995, 1992, 1991, 1990, 1986, 1985, 1981, 1980, 1976, 1975, 1972, 1971, 1970, 1969, 1967, 1966, 1965, 1964, 1963, 1962, 1961, 1960, 1958, 1957, 1956, 1955, 1954, 1952, 1951, 1950, 1949, 1948, 1947, 1946, 1945, 1944, 1942, 1940, 1939, 1938, 1937, 1936, 1935, 1934, 1933, 1932, 1931, 1930, 1929, 1928, 1927, 1926, 1925, 1924, 1923, 1921, 1920
442 S VIRGIL AVE # 608	2017, 2014, 2010, 2006, 2005, 2004, 2003, 2001, 2000, 1999, 1996, 1995, 1992, 1991, 1990, 1986, 1985, 1981, 1980, 1976, 1975, 1972, 1971, 1970, 1969, 1967, 1966, 1965, 1964, 1963, 1962, 1961, 1960, 1958, 1957, 1956, 1955, 1954, 1952, 1951, 1950, 1949, 1948, 1947, 1946, 1945, 1944, 1942, 1940, 1939, 1938, 1937, 1936, 1935, 1934, 1933, 1932, 1931, 1930, 1929, 1928, 1927, 1926, 1925, 1924, 1923, 1921, 1920

FINDINGS

Address Researched	Address Not Identified in Research Source
442 S VIRGIL AVE # 609	2017, 2014, 2010, 2006, 2005, 2004, 2003, 2001, 2000, 1999, 1996, 1995, 1992, 1991, 1990, 1986, 1985, 1981, 1980, 1976, 1975, 1972, 1971, 1970, 1969, 1967, 1966, 1965, 1964, 1963, 1962, 1961, 1960, 1958, 1957, 1956, 1955, 1954, 1952, 1951, 1950, 1949, 1948, 1947, 1946, 1945, 1944, 1942, 1940, 1939, 1938, 1937, 1936, 1935, 1934, 1933, 1932, 1931, 1930, 1929, 1928, 1927, 1926, 1925, 1924, 1923, 1921, 1920
442 S VIRGIL AVE # 612	2017, 2014, 2010, 2006, 2005, 2004, 2003, 2001, 2000, 1999, 1996, 1995, 1992, 1991, 1990, 1986, 1985, 1981, 1980, 1976, 1975, 1972, 1971, 1970, 1969, 1967, 1966, 1965, 1964, 1963, 1962, 1961, 1960, 1958, 1957, 1956, 1955, 1954, 1952, 1951, 1950, 1949, 1948, 1947, 1946, 1945, 1944, 1942, 1940, 1939, 1938, 1937, 1936, 1935, 1934, 1933, 1932, 1931, 1930, 1929, 1928, 1927, 1926, 1925, 1924, 1923, 1921, 1920
442 S VIRGIL AVE # 615	2017, 2014, 2010, 2006, 2005, 2004, 2003, 2001, 2000, 1999, 1996, 1995, 1992, 1991, 1990, 1986, 1985, 1981, 1980, 1976, 1975, 1972, 1971, 1970, 1969, 1967, 1966, 1965, 1964, 1963, 1962, 1961, 1960, 1958, 1957, 1956, 1955, 1954, 1952, 1951, 1950, 1949, 1948, 1947, 1946, 1945, 1944, 1942, 1940, 1939, 1938, 1937, 1936, 1935, 1934, 1933, 1932, 1931, 1930, 1929, 1928, 1927, 1926, 1925, 1924, 1923, 1921, 1920
442 S WESTMORELAND AVE	2020, 2017, 2014, 2006, 2005, 2004, 2003, 2001, 2000, 1999, 1996, 1995, 1992, 1991, 1990, 1986, 1985, 1981, 1980, 1976, 1975, 1972, 1971, 1970, 1969, 1967, 1966, 1965, 1964, 1963, 1962, 1961, 1960, 1958, 1957, 1956, 1955, 1954, 1952, 1951, 1950, 1949, 1948, 1947, 1946, 1945, 1944, 1942, 1940, 1939, 1938, 1937, 1936, 1935, 1934, 1933, 1932, 1931, 1930, 1929, 1928, 1927, 1926, 1925, 1924, 1923, 1921, 1920
442 VIRGIL AVE	2020, 2017, 2014, 2010, 2006, 2005, 2004, 2003, 2001, 2000, 1999, 1996, 1995, 1992, 1991, 1990, 1986, 1985, 1981, 1980, 1976, 1975, 1972, 1971, 1970, 1969, 1967, 1966, 1965, 1964, 1963, 1962, 1961, 1960, 1957, 1956, 1955, 1954, 1952, 1950, 1949, 1948, 1947, 1946, 1945, 1944, 1940, 1939, 1938, 1936, 1935, 1934, 1932, 1931, 1930, 1928, 1927, 1926, 1925, 1924, 1923, 1921, 1920
443 S WESTMORELAND AVE	2020, 2017, 2014, 2010, 2006, 2005, 2004, 2003, 2001, 1999, 1996, 1995, 1992, 1991, 1990, 1986, 1985, 1981, 1980, 1976, 1975, 1972, 1971, 1970, 1969, 1967, 1966, 1965, 1964, 1963, 1962, 1961, 1960, 1958, 1957, 1956, 1955, 1954, 1952, 1951, 1950, 1949, 1948, 1947, 1946, 1945, 1944, 1942, 1940, 1939, 1938, 1937, 1936, 1935, 1934, 1933, 1932, 1931, 1930, 1929, 1928, 1927, 1926, 1925, 1924, 1923, 1921, 1920
443 VIRGIL AVE	2020, 2017, 2014, 2010, 2006, 2005, 2004, 2003, 2001, 1999, 1996, 1995, 1992, 1991, 1990, 1986, 1985, 1981, 1980, 1975, 1972, 1971, 1970, 1969, 1967, 1966, 1965, 1964, 1963, 1962, 1961, 1960, 1958, 1957, 1956, 1955, 1954, 1952, 1950, 1949, 1948, 1947, 1946, 1945, 1944, 1940, 1939, 1938, 1936, 1935, 1934, 1932, 1931, 1930, 1928, 1927, 1926, 1925, 1923, 1921, 1920
444 COMMONWEALTH AVE	2020, 2017, 2014, 2010, 2006, 2005, 2004, 2003, 2001, 1999, 1996, 1995, 1992, 1991, 1990, 1986, 1985, 1981, 1980, 1976, 1975, 1972, 1971, 1970, 1969, 1967, 1966, 1965, 1964, 1963, 1962, 1961, 1960, 1958, 1957, 1956, 1955, 1954, 1952, 1950, 1949, 1948, 1947, 1946, 1945, 1944, 1940, 1939, 1938, 1936, 1935, 1934, 1932, 1931, 1930, 1928, 1927, 1926, 1925, 1924, 1923, 1921, 1920
444 S WESTMORELAND AVE	2017, 2006, 2004, 2003, 2001, 2000, 1999, 1996, 1992, 1991, 1990, 1986, 1985, 1981, 1980, 1976, 1975, 1972, 1971, 1970, 1969, 1967, 1966, 1965, 1964, 1963, 1962, 1961, 1960, 1958, 1957, 1956, 1955, 1954, 1952, 1951, 1950, 1949, 1948, 1947, 1946, 1945, 1944, 1942, 1940, 1939, 1938, 1937, 1936, 1935, 1934, 1933, 1932, 1931, 1930, 1929, 1928, 1927, 1926, 1925, 1924, 1923, 1921, 1920

FINDINGS

Address Researched	Address Not Identified in Research Source
444 WESTMORELAND AVE	2020, 2017, 2014, 2010, 2005, 2004, 2003, 2001, 1999, 1996, 1995, 1992, 1991, 1985, 1980, 1975, 1972, 1970, 1969, 1967, 1966, 1965, 1964, 1963, 1961, 1960, 1957, 1956, 1955, 1954, 1952, 1950, 1949, 1948, 1947, 1946, 1945, 1944, 1942, 1940, 1939, 1938, 1936, 1935, 1934, 1933, 1932, 1931, 1930, 1928, 1927, 1926, 1925, 1923, 1921, 1920
445 COMMONWEALTH AVE	2020, 2017, 2014, 2010, 2006, 2005, 2004, 2003, 2001, 2000, 1999, 1996, 1995, 1992, 1991, 1990, 1986, 1985, 1981, 1980, 1976, 1975, 1972, 1971, 1970, 1969, 1967, 1966, 1965, 1964, 1963, 1962, 1961, 1960, 1958, 1957, 1956, 1955, 1954, 1952, 1950, 1949, 1948, 1947, 1946, 1945, 1944, 1940, 1939, 1938, 1936, 1935, 1934, 1932, 1931, 1930, 1928, 1927, 1926, 1925, 1923, 1921, 1920
448 VIRGIL AVE	2020, 2017, 2014, 2010, 2006, 2005, 2004, 2003, 2001, 2000, 1999, 1996, 1995, 1992, 1991, 1990, 1986, 1985, 1981, 1980, 1976, 1975, 1972, 1971, 1970, 1969, 1967, 1966, 1965, 1964, 1963, 1962, 1961, 1960, 1958, 1957, 1956, 1955, 1954, 1952, 1951, 1950, 1949, 1948, 1947, 1946, 1945, 1944, 1942, 1940, 1939, 1938, 1936, 1935, 1934, 1933, 1932, 1931, 1930, 1929, 1928, 1927, 1926, 1925, 1924, 1923, 1921, 1920
450 COMMONWEALTH AVE	2020, 2017, 2014, 2010, 2006, 2005, 2004, 2003, 2001, 1999, 1996, 1995, 1992, 1991, 1990, 1986, 1985, 1981, 1980, 1976, 1975, 1972, 1971, 1970, 1969, 1967, 1966, 1965, 1964, 1963, 1962, 1961, 1960, 1958, 1957, 1956, 1955, 1954, 1952, 1951, 1950, 1949, 1948, 1947, 1946, 1945, 1944, 1942, 1940, 1939, 1938, 1937, 1936, 1935, 1934, 1933, 1932, 1931, 1930, 1929, 1928, 1927, 1926, 1925, 1924, 1923, 1921, 1920
457 WESTMORELAND AVE	2020, 2017, 2014, 2010, 2006, 2005, 2004, 2003, 2001, 2000, 1999, 1996, 1995, 1992, 1991, 1990, 1986, 1985, 1981, 1980, 1976, 1975, 1972, 1971, 1970, 1969, 1967, 1966, 1965, 1964, 1963, 1962, 1961, 1960, 1958, 1957, 1956, 1955, 1954, 1952, 1951, 1950, 1949, 1948, 1947, 1946, 1945, 1944, 1942, 1940, 1939, 1938, 1937, 1936, 1935, 1934, 1933, 1932, 1931, 1930, 1928, 1927, 1926, 1925, 1924, 1923, 1921, 1920
478 S WESTMORELAND AVE	2020, 2017, 2014, 2010, 2006, 2005, 2004, 2003, 2001, 1999, 1996, 1995, 1992, 1991, 1990, 1986, 1985, 1981, 1980, 1976, 1975, 1972, 1971, 1970, 1969, 1967, 1966, 1965, 1964, 1963, 1962, 1961, 1960, 1958, 1957, 1956, 1955, 1954, 1952, 1951, 1950, 1949, 1948, 1947, 1946, 1945, 1944, 1942, 1940, 1939, 1938, 1937, 1936, 1935, 1934, 1933, 1932, 1931, 1930, 1929, 1928, 1927, 1926, 1925, 1924, 1923, 1921, 1920
480 VIRGIL AVE	2020, 2017, 2014, 2010, 2006, 2005, 2004, 2003, 2001, 2000, 1999, 1996, 1992, 1991, 1990, 1986, 1985, 1981, 1980, 1976, 1975, 1972, 1971, 1970, 1969, 1967, 1966, 1965, 1964, 1963, 1962, 1961, 1960, 1958, 1957, 1956, 1955, 1954, 1952, 1951, 1950, 1949, 1948, 1947, 1946, 1945, 1944, 1942, 1940, 1939, 1938, 1937, 1936, 1935, 1934, 1933, 1932, 1931, 1930, 1929, 1928, 1927, 1926, 1925, 1924, 1923, 1921, 1920
484 WESTMORELAND AVE	2020, 2017, 2014, 2010, 2006, 2005, 2004, 2003, 2001, 2000, 1999, 1996, 1995, 1992, 1991, 1990, 1986, 1985, 1981, 1980, 1976, 1975, 1972, 1971, 1970, 1969, 1967, 1966, 1965, 1964, 1963, 1962, 1961, 1960, 1958, 1957, 1956, 1955, 1954, 1952, 1951, 1950, 1949, 1948, 1947, 1946, 1945, 1944, 1942, 1940, 1939, 1938, 1936, 1935, 1934, 1933, 1932, 1931, 1930, 1929, 1928, 1927, 1926, 1925, 1924, 1923, 1921, 1920
485 VIRGIL AVE	2020, 2017, 2014, 2010, 2006, 2005, 2004, 2003, 2001, 2000, 1999, 1996, 1995, 1992, 1991, 1990, 1986, 1985, 1981, 1980, 1976, 1975, 1972, 1971, 1970, 1969, 1967, 1966, 1965, 1964, 1963, 1962, 1961, 1960, 1958, 1957, 1956, 1955, 1954, 1952, 1951, 1950, 1949, 1948, 1947, 1946, 1945, 1944, 1942, 1940, 1939, 1938, 1937, 1936, 1935, 1934, 1933, 1932, 1931, 1930, 1929, 1928, 1927, 1926, 1925, 1923, 1921, 1920

FINDINGS

Address Researched	Address Not Identified in Research Source
486 COMMONWEALTH AVE	2020, 2017, 2014, 2010, 2006, 2005, 2004, 2003, 2001, 2000, 1999, 1996, 1995, 1992, 1991, 1990, 1986, 1985, 1981, 1980, 1975, 1972, 1971, 1970, 1969, 1967, 1966, 1965, 1964, 1963, 1962, 1961, 1960, 1958, 1957, 1956, 1955, 1954, 1952, 1951, 1950, 1949, 1948, 1947, 1946, 1945, 1944, 1942, 1940, 1939, 1938, 1937, 1936, 1935, 1934, 1933, 1932, 1931, 1930, 1929, 1928, 1927, 1926, 1925, 1924, 1923, 1921, 1920
500 COMMONWEALTH AVE	2020, 2017, 2014, 2010, 2006, 2005, 2004, 2003, 2001, 2000, 1999, 1996, 1995, 1992, 1991, 1990, 1986, 1985, 1981, 1980, 1975, 1972, 1971, 1970, 1969, 1967, 1966, 1965, 1964, 1963, 1962, 1961, 1960, 1958, 1957, 1956, 1955, 1954, 1952, 1951, 1950, 1949, 1948, 1947, 1946, 1945, 1944, 1942, 1940, 1939, 1938, 1937, 1936, 1935, 1934, 1933, 1932, 1931, 1930, 1929, 1928, 1927, 1926, 1925, 1924, 1923, 1921, 1920
500 S VIRGIL AVE	2017, 2006, 2004, 2003, 2001, 1999, 1996, 1991, 1990, 1986, 1985, 1981, 1980, 1976, 1975, 1972, 1971, 1970, 1969, 1967, 1966, 1965, 1964, 1963, 1962, 1961, 1960, 1958, 1957, 1956, 1955, 1954, 1952, 1951, 1950, 1949, 1948, 1947, 1946, 1945, 1944, 1942, 1940, 1939, 1938, 1937, 1936, 1935, 1934, 1933, 1932, 1931, 1930, 1929, 1928, 1927, 1926, 1925, 1924, 1923, 1921, 1920
500 S WESTMORELAND AVE	2017, 2006, 2004, 2003, 2001, 1999, 1996, 1991, 1990, 1986, 1985, 1981, 1980, 1976, 1975, 1972, 1971, 1970, 1969, 1967, 1966, 1965, 1964, 1963, 1962, 1961, 1960, 1958, 1957, 1956, 1955, 1954, 1952, 1951, 1950, 1949, 1948, 1947, 1946, 1945, 1944, 1942, 1940, 1939, 1938, 1937, 1936, 1935, 1934, 1933, 1932, 1931, 1930, 1929, 1928, 1927, 1926, 1925, 1924, 1923, 1921, 1920
500 VIRGIL AVE	2020, 2017, 2014, 2010, 2005, 2004, 2003, 2001, 1999, 1996, 1995, 1992, 1991, 1985, 1972, 1971, 1969, 1967, 1966, 1963, 1961, 1958, 1957, 1956, 1955, 1954, 1952, 1950, 1949, 1948, 1947, 1946, 1945, 1944, 1940, 1939, 1938, 1936, 1935, 1934, 1932, 1931, 1930, 1928, 1927, 1926, 1925, 1923, 1921, 1920
500 WESTMORELAND AVE	2020, 2017, 2014, 2010, 2005, 2004, 2003, 2001, 1999, 1996, 1995, 1992, 1991, 1985, 1980, 1975, 1972, 1970, 1969, 1966, 1965, 1964, 1963, 1961, 1960, 1957, 1956, 1955, 1954, 1952, 1950, 1949, 1948, 1947, 1946, 1945, 1944, 1940, 1939, 1938, 1936, 1935, 1934, 1932, 1931, 1930, 1928, 1927, 1926, 1925, 1924, 1923, 1921, 1920
500 WESTMORELND AVE	2020, 2017, 2014, 2010, 2006, 2005, 2004, 2003, 2001, 2000, 1999, 1996, 1995, 1992, 1991, 1990, 1986, 1985, 1980, 1976, 1975, 1972, 1971, 1970, 1969, 1967, 1966, 1965, 1964, 1963, 1962, 1961, 1960, 1958, 1957, 1956, 1955, 1954, 1952, 1951, 1950, 1949, 1948, 1947, 1946, 1945, 1944, 1942, 1940, 1939, 1938, 1937, 1936, 1935, 1934, 1933, 1932, 1931, 1930, 1929, 1928, 1927, 1926, 1925, 1924, 1923, 1921, 1920
500 WESTMORLAND AVE	2020, 2017, 2014, 2010, 2006, 2005, 2004, 2003, 2001, 2000, 1999, 1996, 1995, 1992, 1991, 1986, 1985, 1981, 1980, 1976, 1975, 1972, 1971, 1970, 1969, 1967, 1966, 1965, 1964, 1963, 1962, 1961, 1960, 1958, 1957, 1956, 1955, 1954, 1952, 1951, 1950, 1949, 1948, 1947, 1946, 1945, 1944, 1942, 1940, 1939, 1938, 1937, 1936, 1935, 1934, 1933, 1932, 1931, 1930, 1929, 1928, 1927, 1926, 1925, 1924, 1923, 1921, 1920
501 VIRGIL AVE	2020, 2017, 2014, 2010, 2006, 2005, 2004, 2003, 2001, 2000, 1999, 1996, 1995, 1992, 1991, 1990, 1986, 1985, 1981, 1980, 1976, 1975, 1972, 1971, 1970, 1969, 1967, 1966, 1965, 1964, 1963, 1962, 1961, 1960, 1958, 1957, 1956, 1955, 1954, 1952, 1950, 1949, 1948, 1947, 1946, 1945, 1944, 1940, 1939, 1938, 1936, 1935, 1934, 1932, 1931, 1930, 1928, 1927, 1926, 1925, 1923, 1921, 1920
502 WESTMORELAND AVE	2020, 2017, 2014, 2010, 2006, 2005, 2004, 2003, 2001, 2000, 1999, 1996, 1995, 1992, 1991, 1990, 1986, 1985, 1981, 1980, 1976, 1975, 1972, 1971, 1970, 1969, 1967, 1966, 1965, 1964, 1963, 1962, 1961, 1960, 1958, 1957, 1956, 1955, 1954, 1952, 1951, 1950, 1949, 1948, 1947, 1946, 1945, 1944, 1940, 1939, 1938, 1937, 1936, 1935, 1934, 1933, 1932, 1931, 1930, 1929, 1928, 1927, 1926, 1925, 1924, 1923, 1921, 1920

FINDINGS

Address Researched	Address Not Identified in Research Source
503 COMMONWEALTH AVE	2020, 2017, 2014, 2010, 2006, 2005, 2004, 2003, 2001, 1999, 1996, 1995, 1992, 1991, 1990, 1986, 1985, 1981, 1980, 1975, 1972, 1971, 1970, 1969, 1967, 1966, 1965, 1964, 1963, 1961, 1960, 1957, 1956, 1955, 1954, 1952, 1951, 1950, 1949, 1948, 1947, 1946, 1945, 1944, 1940, 1939, 1938, 1936, 1935, 1934, 1932, 1931, 1930, 1928, 1927, 1926, 1925, 1923, 1921, 1920
505 S VIRGIL AVE	2017, 2006, 2004, 2003, 2001, 2000, 1999, 1996, 1992, 1991, 1990, 1986, 1985, 1981, 1980, 1976, 1975, 1972, 1971, 1970, 1969, 1967, 1966, 1965, 1964, 1963, 1962, 1961, 1960, 1958, 1957, 1956, 1955, 1954, 1952, 1951, 1950, 1949, 1948, 1947, 1946, 1945, 1944, 1942, 1940, 1939, 1938, 1937, 1936, 1935, 1934, 1933, 1932, 1931, 1930, 1929, 1928, 1927, 1926, 1925, 1924, 1923, 1921, 1920
505 S VIRGIL AVE STE 102	2017, 2014, 2010, 2006, 2005, 2004, 2003, 2001, 2000, 1999, 1996, 1995, 1992, 1991, 1990, 1986, 1985, 1981, 1980, 1976, 1975, 1972, 1971, 1970, 1969, 1967, 1966, 1965, 1964, 1963, 1962, 1961, 1960, 1958, 1957, 1956, 1955, 1954, 1952, 1951, 1950, 1949, 1948, 1947, 1946, 1945, 1944, 1942, 1940, 1939, 1938, 1937, 1936, 1935, 1934, 1933, 1932, 1931, 1930, 1929, 1928, 1927, 1926, 1925, 1924, 1923, 1921, 1920
505 VIRGIL AVE	2020, 2017, 2014, 2010, 2005, 2004, 2003, 2001, 1999, 1996, 1992, 1991, 1990, 1980, 1975, 1972, 1971, 1970, 1969, 1967, 1966, 1965, 1964, 1963, 1962, 1961, 1960, 1958, 1957, 1956, 1955, 1954, 1952, 1951, 1950, 1949, 1948, 1947, 1946, 1945, 1944, 1942, 1940, 1939, 1938, 1937, 1936, 1935, 1934, 1933, 1932, 1931, 1930, 1929, 1928, 1927, 1926, 1925, 1924, 1923, 1921, 1920
507 VIRGIL AVE	2020, 2017, 2014, 2010, 2006, 2005, 2004, 2003, 2001, 2000, 1999, 1996, 1995, 1992, 1991, 1990, 1986, 1985, 1981, 1980, 1976, 1975, 1972, 1971, 1970, 1969, 1967, 1966, 1965, 1964, 1963, 1962, 1961, 1960, 1958, 1957, 1956, 1955, 1954, 1952, 1950, 1949, 1948, 1947, 1946, 1945, 1944, 1942, 1940, 1939, 1938, 1937, 1936, 1935, 1934, 1933, 1932, 1931, 1930, 1929, 1928, 1927, 1926, 1925, 1924, 1923, 1921, 1920
509 COMMONWEALTH AVE	2020, 2017, 2014, 2010, 2006, 2005, 2004, 2003, 2001, 2000, 1999, 1996, 1995, 1992, 1991, 1990, 1986, 1985, 1981, 1980, 1976, 1975, 1972, 1971, 1970, 1969, 1967, 1966, 1965, 1964, 1963, 1962, 1961, 1960, 1958, 1957, 1956, 1955, 1954, 1952, 1950, 1949, 1948, 1947, 1946, 1945, 1944, 1940, 1939, 1938, 1937, 1936, 1935, 1934, 1933, 1932, 1931, 1930, 1929, 1928, 1927, 1926, 1925, 1924, 1923, 1921, 1920
509 VIRGIL AVE	2020, 2017, 2014, 2010, 2006, 2005, 2004, 2003, 2001, 2000, 1999, 1996, 1995, 1992, 1991, 1990, 1986, 1985, 1981, 1980, 1976, 1975, 1972, 1971, 1970, 1969, 1967, 1966, 1965, 1964, 1963, 1962, 1961, 1960, 1958, 1957, 1956, 1955, 1954, 1952, 1950, 1949, 1948, 1947, 1946, 1945, 1944, 1940, 1939, 1938, 1936, 1935, 1934, 1932, 1931, 1930, 1928, 1927, 1926, 1925, 1923, 1921, 1920
509 WESTMORELAND AVE	2020, 2017, 2014, 2010, 2006, 2005, 2004, 2003, 2001, 1999, 1996, 1995, 1992, 1991, 1990, 1986, 1985, 1980, 1975, 1972, 1970, 1969, 1966, 1965, 1964, 1963, 1962, 1961, 1960, 1957, 1956, 1955, 1954, 1952, 1950, 1949, 1948, 1947, 1946, 1945, 1944, 1942, 1940, 1939, 1938, 1937, 1936, 1935, 1934, 1932, 1931, 1930, 1928, 1927, 1926, 1925, 1924, 1923, 1921, 1920
510 COMMONWEALTH AVE	2020, 2017, 2014, 2010, 2006, 2005, 2004, 2003, 2001, 2000, 1999, 1996, 1995, 1992, 1991, 1990, 1986, 1985, 1981, 1980, 1976, 1975, 1972, 1971, 1970, 1969, 1967, 1966, 1965, 1964, 1963, 1962, 1961, 1960, 1958, 1957, 1956, 1955, 1954, 1952, 1950, 1949, 1948, 1947, 1946, 1945, 1944, 1940, 1939, 1938, 1936, 1935, 1934, 1933, 1932, 1931, 1930, 1928, 1927, 1926, 1925, 1923, 1921, 1920
510 VIRGIL AVE	2020, 2017, 2014, 2010, 2006, 2005, 2004, 2003, 2001, 2000, 1999, 1996, 1995, 1992, 1991, 1990, 1986, 1985, 1981, 1980, 1976, 1975, 1972, 1971, 1970, 1969, 1967, 1966, 1965, 1964, 1963, 1962, 1961, 1960, 1957, 1956, 1955, 1954, 1952, 1950, 1949, 1948, 1947, 1946, 1945, 1944, 1940, 1939, 1938, 1936, 1935, 1934, 1932, 1931, 1930, 1928, 1927, 1926, 1925, 1923, 1921, 1920

FINDINGS

Address Researched	Address Not Identified in Research Source
510 WESTMORELAND AVE	2020, 2017, 2014, 2010, 2006, 2005, 2004, 2003, 2001, 2000, 1999, 1996, 1995, 1992, 1991, 1990, 1986, 1985, 1981, 1980, 1976, 1975, 1972, 1971, 1970, 1969, 1967, 1966, 1965, 1964, 1963, 1962, 1961, 1960, 1958, 1957, 1956, 1955, 1954, 1952, 1951, 1950, 1949, 1948, 1947, 1946, 1945, 1944, 1942, 1940, 1939, 1938, 1937, 1936, 1935, 1934, 1933, 1932, 1931, 1930, 1929, 1928, 1927, 1926, 1925, 1923, 1921, 1920
511 COMMONWEALTH AVE	2020, 2017, 2014, 2010, 2006, 2005, 2004, 2003, 2001, 2000, 1999, 1996, 1995, 1992, 1991, 1990, 1986, 1985, 1981, 1980, 1976, 1975, 1972, 1971, 1970, 1969, 1967, 1966, 1965, 1964, 1963, 1962, 1961, 1960, 1958, 1957, 1956, 1955, 1954, 1952, 1950, 1949, 1948, 1947, 1946, 1945, 1944, 1940, 1939, 1938, 1937, 1936, 1935, 1934, 1933, 1932, 1931, 1930, 1929, 1928, 1927, 1926, 1925, 1924, 1923, 1921, 1920
511 WESTMORELAND AVE	2020, 2017, 2014, 2010, 2006, 2005, 2004, 2003, 2001, 2000, 1999, 1996, 1995, 1992, 1991, 1990, 1985, 1980, 1975, 1972, 1970, 1969, 1966, 1965, 1964, 1963, 1961, 1960, 1957, 1956, 1955, 1954, 1952, 1950, 1949, 1948, 1947, 1946, 1945, 1944, 1940, 1939, 1938, 1936, 1935, 1934, 1932, 1931, 1930, 1928, 1927, 1926, 1925, 1923, 1921, 1920
513 COMMONWEALTH AVE	2020, 2017, 2014, 2010, 2006, 2005, 2004, 2003, 2001, 2000, 1999, 1996, 1995, 1992, 1991, 1990, 1986, 1985, 1981, 1980, 1976, 1975, 1972, 1971, 1970, 1969, 1967, 1966, 1965, 1964, 1963, 1962, 1961, 1960, 1958, 1957, 1956, 1955, 1954, 1952, 1951, 1950, 1949, 1948, 1947, 1946, 1945, 1944, 1940, 1939, 1938, 1937, 1936, 1935, 1934, 1933, 1932, 1931, 1930, 1929, 1928, 1927, 1926, 1925, 1924, 1923, 1921, 1920
515 VIRGIL AV LOLA	2020, 2017, 2014, 2010, 2006, 2005, 2004, 2003, 2001, 2000, 1999, 1996, 1995, 1992, 1991, 1990, 1986, 1985, 1981, 1980, 1976, 1975, 1972, 1971, 1970, 1969, 1967, 1966, 1965, 1964, 1963, 1962, 1961, 1960, 1958, 1957, 1956, 1955, 1954, 1952, 1951, 1950, 1949, 1948, 1947, 1946, 1945, 1944, 1940, 1939, 1938, 1937, 1936, 1935, 1934, 1933, 1932, 1931, 1930, 1929, 1928, 1927, 1926, 1925, 1924, 1923, 1921, 1920
515 VIRGIL AVE	2020, 2017, 2014, 2010, 2006, 2005, 2004, 2003, 2001, 2000, 1999, 1996, 1995, 1992, 1991, 1990, 1986, 1985, 1981, 1980, 1976, 1975, 1972, 1971, 1970, 1969, 1967, 1966, 1965, 1964, 1963, 1962, 1961, 1960, 1958, 1957, 1956, 1955, 1954, 1952, 1950, 1949, 1948, 1947, 1946, 1945, 1944, 1940, 1939, 1938, 1936, 1935, 1934, 1932, 1931, 1930, 1928, 1927, 1926, 1925, 1923, 1921, 1920
516 COMMONWEALTH AVE	2020, 2017, 2014, 2010, 2006, 2005, 2004, 2003, 2001, 2000, 1999, 1996, 1995, 1992, 1991, 1990, 1986, 1985, 1981, 1980, 1976, 1975, 1972, 1971, 1970, 1969, 1967, 1966, 1965, 1964, 1963, 1962, 1961, 1960, 1958, 1957, 1956, 1955, 1954, 1952, 1950, 1949, 1948, 1947, 1946, 1945, 1944, 1940, 1939, 1938, 1936, 1935, 1934, 1932, 1931, 1930, 1928, 1927, 1926, 1925, 1923, 1921, 1920
516 WESTMORELAND AVE	2020, 2017, 2014, 2010, 2006, 2005, 2004, 2003, 2001, 2000, 1999, 1996, 1995, 1992, 1991, 1990, 1986, 1985, 1981, 1980, 1976, 1975, 1972, 1971, 1970, 1969, 1967, 1966, 1965, 1964, 1963, 1962, 1961, 1960, 1958, 1957, 1956, 1955, 1954, 1952, 1951, 1950, 1949, 1948, 1947, 1946, 1945, 1944, 1942, 1940, 1939, 1938, 1937, 1936, 1935, 1934, 1933, 1932, 1931, 1930, 1928, 1927, 1926, 1925, 1924, 1923, 1921, 1920
517 COMMONWEALTH AVE	2020, 2017, 2014, 2010, 2006, 2005, 2004, 2003, 2001, 2000, 1999, 1996, 1995, 1992, 1991, 1990, 1986, 1985, 1981, 1980, 1976, 1975, 1972, 1971, 1970, 1969, 1967, 1966, 1965, 1964, 1963, 1962, 1961, 1960, 1957, 1956, 1955, 1954, 1952, 1950, 1949, 1948, 1947, 1946, 1945, 1944, 1940, 1939, 1938, 1937, 1936, 1935, 1934, 1932, 1931, 1930, 1928, 1927, 1926, 1925, 1923, 1921, 1920

FINDINGS

Address Researched	Address Not Identified in Research Source
518 COMMONWEALTH AVE	2020, 2017, 2014, 2010, 2006, 2005, 2004, 2003, 2001, 2000, 1999, 1996, 1995, 1992, 1991, 1990, 1986, 1985, 1981, 1980, 1976, 1975, 1972, 1971, 1970, 1969, 1967, 1966, 1965, 1964, 1963, 1962, 1961, 1960, 1958, 1957, 1956, 1955, 1954, 1952, 1951, 1950, 1949, 1948, 1947, 1946, 1945, 1944, 1940, 1939, 1938, 1937, 1936, 1935, 1934, 1933, 1932, 1931, 1930, 1929, 1928, 1927, 1926, 1925, 1924, 1923, 1921, 1920
518 VIRGIL AVE	2020, 2017, 2014, 2010, 2006, 2005, 2004, 2003, 2001, 2000, 1999, 1996, 1995, 1992, 1991, 1990, 1986, 1985, 1981, 1980, 1976, 1975, 1972, 1971, 1970, 1969, 1967, 1966, 1965, 1964, 1963, 1962, 1961, 1960, 1958, 1957, 1956, 1955, 1954, 1952, 1950, 1949, 1948, 1947, 1946, 1945, 1944, 1940, 1939, 1938, 1936, 1935, 1934, 1932, 1931, 1930, 1928, 1927, 1926, 1925, 1923, 1921, 1920
518 WESTMORELAND AVE	2020, 2017, 2014, 2010, 2006, 2005, 2004, 2003, 2001, 2000, 1999, 1996, 1995, 1992, 1991, 1990, 1986, 1985, 1981, 1980, 1976, 1975, 1972, 1971, 1970, 1969, 1967, 1966, 1965, 1964, 1963, 1961, 1960, 1957, 1956, 1955, 1954, 1952, 1950, 1949, 1948, 1947, 1946, 1945, 1944, 1940, 1939, 1938, 1936, 1935, 1934, 1932, 1931, 1930, 1928, 1927, 1926, 1925, 1923, 1921, 1920
519 S WESTMORELAND AVE	2017, 2006, 2004, 2003, 2001, 1999, 1996, 1991, 1990, 1986, 1985, 1981, 1980, 1976, 1975, 1972, 1971, 1970, 1969, 1967, 1966, 1965, 1964, 1963, 1962, 1961, 1960, 1958, 1957, 1956, 1955, 1954, 1952, 1951, 1950, 1949, 1948, 1947, 1946, 1945, 1944, 1942, 1940, 1939, 1938, 1937, 1936, 1935, 1934, 1933, 1932, 1931, 1930, 1929, 1928, 1927, 1926, 1925, 1924, 1923, 1921, 1920
519 WESTMORELAND AVE	2020, 2017, 2014, 2010, 2005, 2004, 2003, 2001, 1999, 1996, 1995, 1992, 1991, 1985, 1980, 1975, 1972, 1970, 1969, 1966, 1965, 1964, 1963, 1961, 1960, 1957, 1956, 1955, 1954, 1952, 1950, 1949, 1948, 1947, 1946, 1945, 1944, 1940, 1939, 1938, 1936, 1935, 1934, 1932, 1931, 1930, 1928, 1927, 1926, 1925, 1923, 1921, 1920
520 COMMONWEALTH AVE	2020, 2017, 2014, 2010, 2006, 2005, 2004, 2003, 2001, 2000, 1999, 1996, 1995, 1992, 1991, 1990, 1986, 1985, 1981, 1980, 1976, 1975, 1972, 1971, 1970, 1969, 1967, 1966, 1965, 1964, 1963, 1962, 1961, 1960, 1958, 1957, 1956, 1955, 1954, 1952, 1951, 1950, 1949, 1948, 1947, 1946, 1945, 1944, 1940, 1939, 1938, 1936, 1935, 1934, 1932, 1931, 1930, 1928, 1927, 1926, 1925, 1923, 1921, 1920
520 S VIRGIL AVE	2017, 2006, 2004, 2003, 2001, 1999, 1996, 1991, 1990, 1986, 1985, 1981, 1980, 1976, 1975, 1972, 1971, 1970, 1969, 1967, 1966, 1965, 1964, 1963, 1962, 1961, 1960, 1958, 1957, 1956, 1955, 1954, 1952, 1951, 1950, 1949, 1948, 1947, 1946, 1945, 1944, 1942, 1940, 1939, 1938, 1937, 1936, 1935, 1934, 1933, 1932, 1931, 1930, 1929, 1928, 1927, 1926, 1925, 1924, 1923, 1921, 1920
520 S VIRGIL AVE STE 301	2017, 2014, 2010, 2006, 2005, 2004, 2003, 2001, 2000, 1999, 1996, 1995, 1992, 1991, 1990, 1986, 1985, 1981, 1980, 1976, 1975, 1972, 1971, 1970, 1969, 1967, 1966, 1965, 1964, 1963, 1962, 1961, 1960, 1958, 1957, 1956, 1955, 1954, 1952, 1951, 1950, 1949, 1948, 1947, 1946, 1945, 1944, 1942, 1940, 1939, 1938, 1937, 1936, 1935, 1934, 1933, 1932, 1931, 1930, 1929, 1928, 1927, 1926, 1925, 1924, 1923, 1921, 1920
520 VIRGIL	2020, 2017, 2014, 2010, 2006, 2005, 2004, 2003, 2001, 2000, 1999, 1996, 1995, 1992, 1991, 1990, 1985, 1981, 1980, 1976, 1975, 1972, 1970, 1969, 1966, 1965, 1964, 1963, 1961, 1960, 1958, 1957, 1956, 1955, 1954, 1952, 1951, 1950, 1949, 1948, 1947, 1946, 1945, 1944, 1942, 1940, 1939, 1938, 1937, 1936, 1935, 1934, 1933, 1932, 1931, 1930, 1929, 1928, 1927, 1926, 1925, 1924, 1923, 1921, 1920
520 VIRGIL AVE	2020, 2017, 2014, 2010, 2005, 2004, 2003, 2001, 1999, 1996, 1995, 1992, 1991, 1985, 1980, 1972, 1971, 1969, 1966, 1963, 1962, 1961, 1960, 1958, 1957, 1956, 1955, 1954, 1952, 1951, 1950, 1949, 1948, 1947, 1946, 1945, 1944, 1942, 1940, 1939, 1938, 1937, 1936, 1935, 1934, 1933, 1932, 1931, 1930, 1929, 1928, 1927, 1926, 1925, 1924, 1923, 1921, 1920

FINDINGS

Address Researched	Address Not Identified in Research Source
521 S VIRGIL AVE	2020, 2017, 2014, 2010, 2006, 2004, 2003, 2001, 2000, 1999, 1996, 1995, 1992, 1991, 1990, 1986, 1985, 1981, 1980, 1976, 1975, 1972, 1971, 1970, 1969, 1967, 1966, 1965, 1964, 1963, 1962, 1961, 1960, 1958, 1957, 1956, 1955, 1954, 1952, 1951, 1950, 1949, 1948, 1947, 1946, 1945, 1944, 1942, 1940, 1939, 1938, 1937, 1936, 1935, 1934, 1933, 1932, 1931, 1930, 1929, 1928, 1927, 1926, 1925, 1924, 1923, 1921, 1920
521 S WESTMORELAND AVE	2020, 2017, 2010, 2006, 2005, 2004, 2003, 2001, 2000, 1999, 1996, 1995, 1992, 1991, 1990, 1986, 1985, 1981, 1980, 1976, 1975, 1972, 1971, 1970, 1969, 1967, 1966, 1965, 1964, 1963, 1962, 1961, 1960, 1958, 1957, 1956, 1955, 1954, 1952, 1951, 1950, 1949, 1948, 1947, 1946, 1945, 1944, 1942, 1940, 1939, 1938, 1937, 1936, 1935, 1934, 1933, 1932, 1931, 1930, 1929, 1928, 1927, 1926, 1925, 1924, 1923, 1921, 1920
522 VIRGIL AVE	2020, 2017, 2014, 2010, 2006, 2005, 2004, 2003, 2001, 2000, 1999, 1996, 1995, 1992, 1991, 1990, 1986, 1985, 1981, 1980, 1976, 1975, 1972, 1971, 1970, 1969, 1967, 1966, 1965, 1964, 1963, 1962, 1961, 1960, 1958, 1957, 1956, 1955, 1954, 1952, 1950, 1949, 1948, 1947, 1946, 1945, 1944, 1940, 1939, 1938, 1937, 1936, 1935, 1934, 1932, 1931, 1930, 1928, 1927, 1926, 1925, 1924, 1923, 1921, 1920
522 WESTMORELAND AVE	2020, 2017, 2014, 2010, 2006, 2005, 2004, 2003, 2001, 2000, 1999, 1996, 1995, 1992, 1991, 1990, 1986, 1985, 1981, 1980, 1976, 1975, 1972, 1971, 1970, 1969, 1967, 1966, 1965, 1964, 1963, 1961, 1960, 1957, 1956, 1955, 1954, 1952, 1950, 1949, 1948, 1947, 1946, 1945, 1944, 1940, 1939, 1938, 1936, 1935, 1934, 1932, 1931, 1930, 1928, 1927, 1926, 1925, 1924, 1923, 1921, 1920
523 COMMONWEALTH AVE	2020, 2017, 2014, 2010, 2006, 2005, 2004, 2003, 2001, 2000, 1999, 1996, 1995, 1992, 1991, 1990, 1986, 1985, 1981, 1980, 1976, 1975, 1972, 1971, 1970, 1969, 1967, 1966, 1965, 1964, 1963, 1962, 1961, 1960, 1957, 1956, 1955, 1954, 1952, 1950, 1949, 1948, 1947, 1946, 1945, 1944, 1940, 1939, 1938, 1936, 1935, 1934, 1932, 1931, 1930, 1928, 1927, 1926, 1925, 1923, 1921, 1920
523 S WESTMORELAND AVE	2017, 2006, 2004, 2003, 2001, 1999, 1996, 1991, 1990, 1986, 1985, 1981, 1980, 1976, 1975, 1972, 1971, 1970, 1969, 1967, 1966, 1965, 1964, 1963, 1962, 1961, 1960, 1958, 1957, 1956, 1955, 1954, 1952, 1951, 1950, 1949, 1948, 1947, 1946, 1945, 1944, 1942, 1940, 1939, 1938, 1937, 1936, 1935, 1934, 1933, 1932, 1931, 1930, 1929, 1928, 1927, 1926, 1925, 1924, 1923, 1921, 1920
523 VIRGIL AVE	2020, 2017, 2014, 2010, 2006, 2005, 2004, 2003, 2001, 2000, 1999, 1996, 1995, 1992, 1991, 1990, 1986, 1985, 1981, 1980, 1976, 1975, 1972, 1971, 1970, 1969, 1967, 1966, 1965, 1964, 1963, 1962, 1961, 1960, 1958, 1957, 1956, 1955, 1954, 1952, 1950, 1949, 1948, 1947, 1946, 1945, 1944, 1940, 1939, 1938, 1936, 1935, 1934, 1932, 1931, 1930, 1928, 1927, 1926, 1925, 1923, 1921, 1920
523 WESTMOREALAND AVE	2020, 2017, 2014, 2010, 2006, 2005, 2004, 2003, 2001, 2000, 1999, 1996, 1995, 1992, 1991, 1990, 1985, 1981, 1980, 1976, 1975, 1972, 1971, 1970, 1969, 1967, 1966, 1965, 1964, 1963, 1962, 1961, 1960, 1958, 1957, 1956, 1955, 1954, 1952, 1951, 1950, 1949, 1948, 1947, 1946, 1945, 1944, 1942, 1940, 1939, 1938, 1937, 1936, 1935, 1934, 1933, 1932, 1931, 1930, 1929, 1928, 1927, 1926, 1925, 1924, 1923, 1921, 1920
523 WESTMORELAND AVE	2020, 2017, 2014, 2010, 2005, 2004, 2003, 2001, 1999, 1996, 1995, 1992, 1991, 1985, 1980, 1975, 1972, 1970, 1969, 1966, 1965, 1964, 1963, 1961, 1960, 1957, 1956, 1955, 1954, 1952, 1950, 1949, 1948, 1947, 1946, 1945, 1944, 1940, 1939, 1938, 1936, 1935, 1934, 1932, 1931, 1930, 1928, 1927, 1926, 1925, 1923, 1921, 1920
523 WESTMORELND AVE	2020, 2017, 2014, 2010, 2006, 2005, 2004, 2003, 2001, 2000, 1999, 1996, 1995, 1992, 1991, 1990, 1986, 1985, 1980, 1976, 1975, 1972, 1971, 1970, 1969, 1967, 1966, 1965, 1964, 1963, 1962, 1961, 1960, 1958, 1957, 1956, 1955, 1954, 1952, 1951, 1950, 1949, 1948, 1947, 1946, 1945, 1944, 1940, 1939, 1938, 1936, 1935, 1934, 1933, 1932, 1931, 1930, 1929, 1928, 1927, 1926, 1925, 1924, 1923, 1921, 1920

FINDINGS

Address Researched	Address Not Identified in Research Source
524 WESTMORELAND AVE	2020, 2017, 2014, 2010, 2006, 2005, 2004, 2003, 2001, 2000, 1999, 1996, 1995, 1992, 1991, 1990, 1986, 1985, 1981, 1980, 1976, 1975, 1972, 1971, 1970, 1969, 1967, 1966, 1965, 1964, 1963, 1961, 1960, 1957, 1956, 1955, 1954, 1952, 1950, 1949, 1948, 1947, 1946, 1945, 1944, 1940, 1939, 1938, 1936, 1935, 1934, 1932, 1931, 1930, 1928, 1927, 1926, 1925, 1923, 1921, 1920
525 S WESTMORELAND AVE	2020, 2017, 2014, 2010, 2006, 2005, 2004, 2003, 2001, 2000, 1999, 1996, 1992, 1991, 1990, 1986, 1985, 1981, 1980, 1976, 1975, 1972, 1971, 1970, 1969, 1967, 1966, 1965, 1964, 1963, 1962, 1961, 1960, 1958, 1957, 1956, 1955, 1954, 1952, 1951, 1950, 1949, 1948, 1947, 1946, 1945, 1944, 1942, 1940, 1939, 1938, 1937, 1936, 1935, 1934, 1933, 1932, 1931, 1930, 1929, 1928, 1927, 1926, 1925, 1924, 1923, 1921, 1920
526 COMMONWEALTH AVE	2020, 2017, 2014, 2010, 2006, 2005, 2004, 2003, 2001, 2000, 1999, 1996, 1995, 1992, 1991, 1990, 1986, 1985, 1981, 1980, 1976, 1975, 1972, 1971, 1970, 1969, 1967, 1966, 1965, 1964, 1963, 1962, 1961, 1960, 1958, 1957, 1956, 1955, 1954, 1952, 1951, 1950, 1949, 1948, 1947, 1946, 1945, 1944, 1940, 1939, 1938, 1936, 1935, 1934, 1932, 1931, 1930, 1928, 1927, 1926, 1925, 1923, 1921, 1920
528 COMMONWEALTH AVE	2020, 2017, 2014, 2010, 2006, 2005, 2004, 2003, 2001, 2000, 1999, 1996, 1995, 1992, 1991, 1990, 1986, 1985, 1981, 1980, 1976, 1975, 1972, 1971, 1970, 1969, 1967, 1966, 1965, 1964, 1963, 1962, 1961, 1960, 1958, 1957, 1956, 1955, 1954, 1952, 1951, 1950, 1949, 1948, 1947, 1946, 1945, 1944, 1942, 1940, 1939, 1938, 1937, 1936, 1935, 1934, 1932, 1931, 1930, 1929, 1928, 1927, 1926, 1925, 1924, 1923, 1921, 1920
528 VIRGIL AVE	2020, 2017, 2014, 2010, 2006, 2005, 2004, 2003, 2001, 2000, 1999, 1996, 1995, 1992, 1991, 1986, 1985, 1981, 1980, 1976, 1975, 1972, 1971, 1970, 1969, 1967, 1966, 1965, 1964, 1963, 1962, 1961, 1960, 1958, 1957, 1956, 1955, 1954, 1952, 1951, 1950, 1949, 1948, 1947, 1946, 1945, 1944, 1942, 1940, 1939, 1938, 1937, 1936, 1935, 1934, 1933, 1932, 1931, 1930, 1929, 1928, 1927, 1926, 1925, 1924, 1923, 1921, 1920
528 WESTMORELAND AVE	2020, 2017, 2014, 2010, 2006, 2005, 2004, 2003, 2001, 2000, 1999, 1996, 1995, 1992, 1991, 1990, 1986, 1985, 1981, 1980, 1976, 1975, 1972, 1971, 1970, 1969, 1967, 1966, 1965, 1964, 1963, 1961, 1960, 1958, 1957, 1956, 1955, 1954, 1952, 1950, 1949, 1948, 1947, 1946, 1945, 1944, 1940, 1939, 1938, 1936, 1935, 1934, 1932, 1931, 1930, 1929, 1928, 1927, 1926, 1925, 1923, 1921, 1920
529 COMMONWEALTH AVE	2020, 2017, 2014, 2010, 2006, 2005, 2004, 2003, 2001, 2000, 1999, 1996, 1995, 1992, 1991, 1990, 1986, 1985, 1981, 1980, 1976, 1975, 1972, 1971, 1970, 1969, 1967, 1966, 1965, 1964, 1963, 1962, 1961, 1960, 1957, 1956, 1955, 1954, 1952, 1950, 1949, 1948, 1947, 1946, 1945, 1944, 1940, 1939, 1938, 1936, 1935, 1934, 1932, 1931, 1930, 1928, 1927, 1926, 1925, 1923, 1921, 1920
529 VIRGIL AVE	2020, 2017, 2014, 2010, 2006, 2005, 2004, 2003, 2001, 2000, 1999, 1996, 1995, 1992, 1991, 1990, 1986, 1985, 1981, 1980, 1976, 1975, 1972, 1971, 1970, 1969, 1967, 1966, 1965, 1964, 1963, 1962, 1961, 1960, 1958, 1957, 1956, 1955, 1954, 1952, 1950, 1949, 1948, 1947, 1946, 1945, 1944, 1940, 1939, 1938, 1936, 1935, 1934, 1932, 1931, 1930, 1929, 1928, 1927, 1926, 1925, 1923, 1921, 1920
530 COMMONWEALTH AVE	2020, 2017, 2014, 2010, 2006, 2005, 2004, 2003, 2001, 2000, 1999, 1996, 1995, 1992, 1991, 1990, 1986, 1985, 1981, 1980, 1976, 1975, 1972, 1971, 1970, 1969, 1967, 1966, 1965, 1964, 1963, 1962, 1961, 1960, 1958, 1957, 1956, 1955, 1954, 1952, 1951, 1950, 1949, 1948, 1947, 1946, 1945, 1944, 1942, 1940, 1939, 1938, 1937, 1936, 1935, 1934, 1932, 1931, 1930, 1929, 1928, 1927, 1926, 1925, 1924, 1923, 1921, 1920
530 VIRGIL AVE	2020, 2017, 2014, 2010, 2006, 2005, 2004, 2003, 2001, 1999, 1996, 1995, 1992, 1991, 1990, 1986, 1985, 1981, 1980, 1976, 1975, 1972, 1971, 1970, 1969, 1967, 1966, 1965, 1964, 1963, 1962, 1961, 1960, 1958, 1957, 1956, 1955, 1954, 1952, 1951, 1950, 1949, 1948, 1947, 1946, 1945, 1944, 1940, 1939, 1938, 1936, 1935, 1934, 1932, 1931, 1930, 1928, 1927, 1926, 1925, 1923, 1921, 1920

FINDINGS

Address Researched	Address Not Identified in Research Source
530 WESTMORELAND AVE	2020, 2017, 2014, 2010, 2006, 2005, 2004, 2003, 2001, 2000, 1999, 1996, 1995, 1992, 1991, 1990, 1986, 1985, 1981, 1980, 1976, 1975, 1972, 1971, 1970, 1969, 1967, 1966, 1965, 1964, 1963, 1961, 1960, 1957, 1956, 1955, 1954, 1952, 1950, 1949, 1948, 1947, 1946, 1945, 1944, 1940, 1939, 1938, 1936, 1935, 1934, 1932, 1931, 1930, 1928, 1927, 1926, 1925, 1923, 1921, 1920
531 COMMONWEALTH AVE	2020, 2017, 2014, 2010, 2006, 2005, 2004, 2003, 2001, 2000, 1999, 1996, 1995, 1992, 1991, 1990, 1986, 1985, 1981, 1980, 1975, 1972, 1971, 1970, 1969, 1967, 1966, 1965, 1964, 1963, 1962, 1961, 1960, 1958, 1957, 1956, 1955, 1954, 1952, 1950, 1949, 1948, 1947, 1946, 1945, 1944, 1940, 1939, 1938, 1937, 1936, 1935, 1934, 1933, 1932, 1931, 1930, 1929, 1928, 1927, 1926, 1925, 1924, 1923, 1921, 1920
532 VIRGIL AVE	2020, 2017, 2014, 2010, 2006, 2005, 2004, 2003, 2001, 2000, 1999, 1996, 1995, 1992, 1991, 1990, 1986, 1985, 1981, 1980, 1976, 1975, 1972, 1971, 1970, 1969, 1967, 1966, 1965, 1964, 1963, 1962, 1961, 1960, 1958, 1957, 1956, 1955, 1954, 1952, 1951, 1950, 1949, 1948, 1947, 1946, 1945, 1944, 1942, 1940, 1939, 1938, 1937, 1936, 1935, 1934, 1933, 1932, 1931, 1930, 1929, 1928, 1927, 1926, 1925, 1923, 1921, 1920
533 S WESTMORELAND AVE	2017, 2006, 2004, 2003, 2001, 1999, 1996, 1991, 1990, 1986, 1985, 1981, 1980, 1976, 1975, 1972, 1971, 1970, 1969, 1967, 1966, 1965, 1964, 1963, 1962, 1961, 1960, 1958, 1957, 1956, 1955, 1954, 1952, 1951, 1950, 1949, 1948, 1947, 1946, 1945, 1944, 1942, 1940, 1939, 1938, 1937, 1936, 1935, 1934, 1933, 1932, 1931, 1930, 1929, 1928, 1927, 1926, 1925, 1924, 1923, 1921, 1920
533 VIRGIL AVE	2020, 2017, 2014, 2010, 2006, 2005, 2004, 2003, 2001, 2000, 1999, 1996, 1995, 1992, 1991, 1990, 1986, 1985, 1981, 1980, 1976, 1975, 1972, 1971, 1970, 1969, 1967, 1966, 1965, 1964, 1963, 1962, 1961, 1960, 1958, 1957, 1956, 1955, 1954, 1952, 1950, 1949, 1948, 1947, 1946, 1945, 1944, 1942, 1940, 1939, 1938, 1936, 1935, 1934, 1932, 1931, 1930, 1928, 1927, 1926, 1925, 1923, 1921, 1920
533 WESTMORELAND AVE	2020, 2017, 2014, 2010, 2005, 2004, 2003, 2001, 1999, 1996, 1995, 1992, 1991, 1985, 1980, 1975, 1972, 1970, 1969, 1966, 1965, 1964, 1963, 1961, 1960, 1957, 1956, 1955, 1954, 1952, 1950, 1949, 1948, 1947, 1946, 1945, 1944, 1940, 1939, 1938, 1936, 1935, 1934, 1932, 1931, 1930, 1928, 1927, 1926, 1925, 1923, 1921, 1920
533 WESTMORETAND AVE	2020, 2017, 2014, 2010, 2006, 2005, 2004, 2003, 2001, 2000, 1999, 1996, 1995, 1992, 1991, 1986, 1985, 1981, 1980, 1976, 1975, 1972, 1971, 1970, 1969, 1967, 1966, 1965, 1964, 1963, 1962, 1961, 1960, 1958, 1957, 1956, 1955, 1954, 1952, 1951, 1950, 1949, 1948, 1947, 1946, 1945, 1944, 1942, 1940, 1939, 1938, 1937, 1936, 1935, 1934, 1933, 1932, 1931, 1930, 1929, 1928, 1927, 1926, 1925, 1924, 1923, 1921, 1920
534 S WESTMORELAND AVE	2017, 2006, 2004, 2003, 2001, 1999, 1996, 1992, 1991, 1990, 1986, 1985, 1981, 1980, 1976, 1975, 1972, 1971, 1970, 1969, 1967, 1966, 1965, 1964, 1963, 1962, 1961, 1960, 1958, 1957, 1956, 1955, 1954, 1952, 1951, 1950, 1949, 1948, 1947, 1946, 1945, 1944, 1942, 1940, 1939, 1938, 1937, 1936, 1935, 1934, 1933, 1932, 1931, 1930, 1929, 1928, 1927, 1926, 1925, 1924, 1923, 1921, 1920
534 VIRGIL AVE	2020, 2017, 2014, 2010, 2006, 2005, 2004, 2003, 2001, 2000, 1999, 1996, 1995, 1992, 1991, 1990, 1986, 1985, 1981, 1980, 1976, 1975, 1972, 1971, 1970, 1969, 1967, 1966, 1965, 1964, 1963, 1962, 1961, 1960, 1958, 1957, 1956, 1955, 1954, 1952, 1950, 1949, 1948, 1947, 1946, 1945, 1944, 1940, 1939, 1938, 1936, 1935, 1934, 1932, 1931, 1930, 1928, 1927, 1926, 1925, 1923, 1921, 1920
534 WESTMORELAND AVE	2020, 2017, 2014, 2010, 2005, 2004, 2003, 2001, 1999, 1996, 1995, 1992, 1991, 1990, 1986, 1985, 1981, 1980, 1976, 1975, 1972, 1971, 1970, 1969, 1967, 1966, 1965, 1964, 1963, 1962, 1961, 1960, 1958, 1957, 1956, 1955, 1954, 1952, 1951, 1950, 1949, 1948, 1947, 1946, 1945, 1944, 1940, 1939, 1938, 1936, 1935, 1934, 1932, 1931, 1930, 1928, 1927, 1926, 1925, 1924, 1923, 1921, 1920

FINDINGS

Address Researched	Address Not Identified in Research Source
535 VIRGIL AVE	2020, 2017, 2014, 2010, 2006, 2005, 2004, 2003, 2001, 2000, 1999, 1996, 1995, 1992, 1991, 1990, 1986, 1985, 1981, 1980, 1976, 1975, 1972, 1971, 1970, 1969, 1967, 1966, 1965, 1964, 1963, 1962, 1961, 1960, 1958, 1957, 1956, 1955, 1954, 1952, 1950, 1949, 1948, 1947, 1946, 1945, 1944, 1940, 1939, 1938, 1937, 1936, 1935, 1934, 1932, 1931, 1930, 1928, 1927, 1926, 1925, 1923, 1921, 1920
535 WESTMORELAND AVE	2020, 2017, 2014, 2010, 2006, 2005, 2004, 2003, 2001, 1999, 1996, 1995, 1992, 1991, 1990, 1986, 1985, 1981, 1980, 1976, 1975, 1972, 1971, 1970, 1969, 1967, 1966, 1965, 1964, 1963, 1962, 1961, 1960, 1958, 1957, 1956, 1955, 1954, 1952, 1951, 1950, 1949, 1948, 1947, 1946, 1945, 1944, 1942, 1940, 1939, 1938, 1937, 1936, 1935, 1934, 1933, 1932, 1931, 1930, 1929, 1928, 1927, 1926, 1925, 1924, 1923, 1921, 1920
537 COMMONWEALTH AVE	2020, 2017, 2014, 2010, 2005, 2004, 2003, 2001, 1999, 1996, 1995, 1992, 1991, 1985, 1980, 1975, 1972, 1971, 1970, 1969, 1967, 1966, 1965, 1964, 1963, 1962, 1961, 1960, 1957, 1956, 1955, 1954, 1952, 1950, 1949, 1948, 1947, 1946, 1945, 1944, 1940, 1939, 1938, 1937, 1936, 1935, 1934, 1933, 1932, 1931, 1930, 1929, 1928, 1927, 1926, 1925, 1924, 1923, 1921, 1920
537 S COMMONWEALTH AVE	2020, 2017, 2006, 2004, 2003, 2001, 2000, 1999, 1996, 1991, 1990, 1986, 1985, 1981, 1980, 1976, 1975, 1972, 1971, 1970, 1969, 1967, 1966, 1965, 1964, 1963, 1962, 1961, 1960, 1958, 1957, 1956, 1955, 1954, 1952, 1951, 1950, 1949, 1948, 1947, 1946, 1945, 1944, 1942, 1940, 1939, 1938, 1937, 1936, 1935, 1934, 1933, 1932, 1931, 1930, 1929, 1928, 1927, 1926, 1925, 1924, 1923, 1921, 1920
537 VIRGIL AVE	2020, 2017, 2014, 2010, 2006, 2005, 2004, 2003, 2001, 2000, 1999, 1996, 1995, 1992, 1991, 1990, 1986, 1985, 1981, 1980, 1976, 1975, 1972, 1971, 1970, 1969, 1967, 1966, 1965, 1964, 1963, 1962, 1961, 1960, 1958, 1957, 1956, 1955, 1954, 1952, 1950, 1949, 1948, 1947, 1946, 1945, 1944, 1940, 1939, 1938, 1936, 1935, 1934, 1932, 1931, 1930, 1928, 1927, 1926, 1925, 1924, 1923, 1921, 1920
538 WESTMORELAND AVE	2020, 2017, 2014, 2010, 2006, 2005, 2004, 2003, 2001, 2000, 1999, 1996, 1995, 1992, 1991, 1990, 1986, 1985, 1981, 1980, 1976, 1975, 1972, 1971, 1970, 1969, 1967, 1966, 1965, 1964, 1963, 1962, 1961, 1960, 1958, 1957, 1956, 1955, 1954, 1952, 1951, 1950, 1949, 1948, 1947, 1946, 1945, 1944, 1942, 1940, 1939, 1938, 1937, 1936, 1935, 1934, 1932, 1931, 1930, 1929, 1928, 1927, 1926, 1925, 1924, 1923, 1921, 1920
539 VIRGIL AVE	2020, 2017, 2014, 2010, 2006, 2005, 2004, 2003, 2001, 2000, 1999, 1996, 1995, 1992, 1991, 1990, 1986, 1985, 1981, 1980, 1976, 1975, 1972, 1971, 1970, 1969, 1967, 1966, 1965, 1964, 1963, 1962, 1961, 1960, 1958, 1957, 1956, 1955, 1954, 1952, 1951, 1950, 1949, 1948, 1947, 1946, 1945, 1944, 1940, 1939, 1938, 1936, 1935, 1934, 1932, 1931, 1930, 1929, 1928, 1927, 1926, 1925, 1923, 1921, 1920
540 COMMONWEALTH AVE	2020, 2017, 2014, 2010, 2005, 2004, 2003, 2001, 1999, 1996, 1992, 1975, 1972, 1971, 1969, 1966, 1965, 1964, 1963, 1962, 1961, 1960, 1958, 1957, 1956, 1955, 1954, 1952, 1951, 1950, 1949, 1948, 1947, 1946, 1945, 1944, 1942, 1940, 1939, 1938, 1937, 1936, 1935, 1934, 1933, 1932, 1931, 1930, 1929, 1928, 1927, 1926, 1925, 1924, 1923, 1921, 1920
540 S COMMONWEALTH AVE	2017, 2006, 2004, 2003, 2001, 2000, 1999, 1996, 1991, 1990, 1986, 1985, 1981, 1980, 1976, 1975, 1972, 1971, 1970, 1969, 1967, 1966, 1965, 1964, 1963, 1962, 1961, 1960, 1958, 1957, 1956, 1955, 1954, 1952, 1951, 1950, 1949, 1948, 1947, 1946, 1945, 1944, 1942, 1940, 1939, 1938, 1937, 1936, 1935, 1934, 1933, 1932, 1931, 1930, 1929, 1928, 1927, 1926, 1925, 1924, 1923, 1921, 1920
541 COMMONWEALTH AVE	2020, 2017, 2014, 2010, 2006, 2005, 2004, 2003, 2001, 2000, 1999, 1996, 1995, 1992, 1991, 1990, 1986, 1985, 1981, 1980, 1975, 1972, 1971, 1970, 1969, 1967, 1966, 1965, 1964, 1963, 1962, 1961, 1960, 1958, 1957, 1956, 1955, 1954, 1952, 1951, 1950, 1949, 1948, 1947, 1946, 1945, 1944, 1942, 1940, 1939, 1938, 1937, 1936, 1935, 1934, 1933, 1932, 1931, 1930, 1929, 1928, 1927, 1926, 1925, 1924, 1923, 1921, 1920

FINDINGS

Address Researched	Address Not Identified in Research Source
543 VIRGIL AVE	2020, 2017, 2014, 2010, 2006, 2005, 2004, 2003, 2001, 2000, 1999, 1996, 1995, 1992, 1991, 1990, 1986, 1985, 1981, 1980, 1976, 1975, 1972, 1971, 1970, 1969, 1967, 1966, 1965, 1964, 1963, 1962, 1961, 1960, 1958, 1957, 1956, 1955, 1954, 1952, 1950, 1949, 1948, 1947, 1946, 1945, 1944, 1940, 1939, 1938, 1936, 1935, 1934, 1932, 1931, 1930, 1928, 1927, 1926, 1925, 1923, 1921, 1920
545 S WESTMORELAND AVE	2020, 2017, 2014, 2010, 2006, 2005, 2004, 2003, 2001, 1999, 1996, 1995, 1992, 1991, 1990, 1986, 1985, 1981, 1980, 1976, 1975, 1972, 1971, 1970, 1969, 1967, 1966, 1965, 1964, 1963, 1962, 1961, 1960, 1958, 1957, 1956, 1955, 1954, 1952, 1951, 1950, 1949, 1948, 1947, 1946, 1945, 1944, 1942, 1940, 1939, 1938, 1937, 1936, 1935, 1934, 1933, 1932, 1931, 1930, 1929, 1928, 1927, 1926, 1925, 1924, 1923, 1921, 1920
550 WESTMORELAND AVE	2020, 2017, 2014, 2010, 2006, 2005, 2004, 2003, 2001, 2000, 1999, 1996, 1995, 1992, 1991, 1990, 1986, 1985, 1981, 1980, 1975, 1972, 1971, 1970, 1969, 1967, 1966, 1965, 1964, 1963, 1962, 1961, 1960, 1958, 1957, 1956, 1955, 1954, 1952, 1951, 1950, 1949, 1948, 1947, 1946, 1945, 1944, 1942, 1940, 1939, 1938, 1937, 1936, 1935, 1934, 1933, 1932, 1931, 1930, 1929, 1928, 1927, 1926, 1925, 1924, 1923, 1921, 1920
553 WESTMORELAND AVE	2020, 2017, 2014, 2010, 2006, 2005, 2004, 2003, 2001, 2000, 1999, 1996, 1995, 1992, 1991, 1990, 1986, 1985, 1981, 1980, 1976, 1975, 1972, 1971, 1970, 1969, 1967, 1966, 1965, 1964, 1963, 1962, 1961, 1960, 1958, 1957, 1956, 1955, 1954, 1952, 1951, 1950, 1949, 1948, 1947, 1946, 1945, 1944, 1942, 1940, 1939, 1938, 1936, 1935, 1934, 1933, 1932, 1931, 1930, 1929, 1928, 1927, 1926, 1925, 1924, 1923, 1921, 1920
558 WESTMORELAND AVE	2020, 2017, 2014, 2010, 2006, 2005, 2004, 2003, 2001, 1999, 1996, 1995, 1992, 1991, 1990, 1986, 1985, 1981, 1980, 1976, 1975, 1972, 1971, 1970, 1969, 1967, 1966, 1965, 1964, 1963, 1962, 1961, 1960, 1958, 1957, 1956, 1955, 1954, 1952, 1951, 1950, 1949, 1948, 1947, 1946, 1945, 1944, 1942, 1940, 1939, 1938, 1937, 1936, 1935, 1934, 1933, 1932, 1931, 1930, 1929, 1928, 1927, 1926, 1925, 1924, 1923, 1921, 1920
560 WESTMORELAND AVE	2020, 2017, 2014, 2010, 2006, 2005, 2004, 2003, 2001, 2000, 1999, 1996, 1995, 1992, 1991, 1990, 1986, 1985, 1981, 1980, 1976, 1975, 1972, 1971, 1970, 1969, 1967, 1966, 1965, 1964, 1963, 1962, 1961, 1960, 1958, 1957, 1956, 1955, 1954, 1952, 1951, 1950, 1949, 1948, 1947, 1946, 1945, 1944, 1940, 1939, 1938, 1937, 1936, 1935, 1934, 1933, 1932, 1931, 1930, 1929, 1928, 1927, 1926, 1925, 1924, 1923, 1921, 1920
565 VIRGIL AVE	2020, 2017, 2014, 2010, 2006, 2005, 2004, 2003, 2001, 1999, 1996, 1995, 1992, 1991, 1990, 1986, 1985, 1981, 1980, 1976, 1975, 1972, 1971, 1970, 1969, 1967, 1966, 1965, 1964, 1963, 1962, 1961, 1960, 1958, 1957, 1956, 1955, 1954, 1952, 1951, 1950, 1949, 1948, 1947, 1946, 1945, 1944, 1942, 1940, 1939, 1938, 1937, 1936, 1935, 1934, 1933, 1932, 1931, 1930, 1929, 1928, 1927, 1926, 1925, 1924, 1923, 1921, 1920
570 S VIRGIL AVE	2017, 2014, 2010, 2006, 2005, 2004, 2003, 2001, 2000, 1999, 1996, 1995, 1992, 1991, 1990, 1986, 1985, 1981, 1980, 1976, 1975, 1972, 1971, 1970, 1969, 1967, 1966, 1965, 1964, 1963, 1962, 1961, 1960, 1958, 1957, 1956, 1955, 1954, 1952, 1951, 1950, 1949, 1948, 1947, 1946, 1945, 1944, 1942, 1940, 1939, 1938, 1937, 1936, 1935, 1934, 1933, 1932, 1931, 1930, 1929, 1928, 1927, 1926, 1925, 1924, 1923, 1921, 1920
580 VIRGIL AVE	2020, 2017, 2014, 2010, 2006, 2005, 2004, 2003, 2001, 2000, 1999, 1996, 1995, 1992, 1991, 1990, 1986, 1985, 1981, 1980, 1976, 1975, 1972, 1971, 1970, 1969, 1967, 1966, 1965, 1964, 1963, 1962, 1961, 1960, 1958, 1957, 1956, 1955, 1954, 1952, 1951, 1950, 1949, 1948, 1947, 1946, 1945, 1944, 1942, 1940, 1939, 1938, 1937, 1936, 1935, 1934, 1933, 1932, 1931, 1930, 1929, 1928, 1927, 1926, 1925, 1923, 1921, 1920

FINDINGS

Address Researched	Address Not Identified in Research Source
580 WESTMORELAND AVE	2020, 2017, 2014, 2010, 2006, 2005, 2004, 2003, 2001, 2000, 1999, 1996, 1995, 1992, 1991, 1990, 1986, 1985, 1981, 1980, 1976, 1975, 1972, 1970, 1969, 1967, 1966, 1965, 1964, 1963, 1962, 1961, 1960, 1958, 1957, 1956, 1955, 1954, 1952, 1951, 1950, 1949, 1948, 1947, 1946, 1945, 1944, 1942, 1940, 1939, 1938, 1937, 1936, 1935, 1934, 1933, 1932, 1931, 1930, 1929, 1928, 1927, 1926, 1925, 1924, 1923, 1921, 1920
583 WESTMORELAND AVE	2020, 2017, 2014, 2010, 2006, 2005, 2004, 2003, 2001, 2000, 1999, 1996, 1995, 1992, 1991, 1990, 1986, 1985, 1981, 1980, 1976, 1975, 1972, 1971, 1970, 1969, 1967, 1966, 1965, 1964, 1963, 1962, 1961, 1960, 1958, 1957, 1956, 1955, 1954, 1952, 1951, 1950, 1949, 1948, 1947, 1946, 1945, 1944, 1940, 1939, 1938, 1937, 1936, 1935, 1934, 1933, 1932, 1931, 1930, 1929, 1928, 1927, 1926, 1925, 1924, 1923, 1921, 1920
588 VIRGIL AVE	2020, 2017, 2014, 2010, 2006, 2005, 2004, 2003, 2001, 2000, 1999, 1996, 1995, 1992, 1991, 1986, 1985, 1981, 1980, 1976, 1975, 1972, 1971, 1970, 1969, 1967, 1966, 1965, 1964, 1963, 1962, 1961, 1960, 1958, 1957, 1956, 1955, 1954, 1952, 1951, 1950, 1949, 1948, 1947, 1946, 1945, 1944, 1942, 1940, 1939, 1938, 1937, 1936, 1935, 1934, 1933, 1932, 1931, 1930, 1929, 1928, 1927, 1926, 1925, 1924, 1923, 1921, 1920
600 COMMONWEALTH AVE	2020, 2017, 2014, 2010, 2005, 2004, 2003, 2001, 1999, 1996, 1995, 1992, 1991, 1972, 1971, 1970, 1969, 1967, 1966, 1965, 1964, 1963, 1962, 1961, 1960, 1958, 1957, 1956, 1955, 1954, 1952, 1951, 1950, 1949, 1948, 1947, 1946, 1945, 1944, 1942, 1940, 1939, 1938, 1936, 1935, 1934, 1932, 1931, 1930, 1929, 1928, 1927, 1926, 1925, 1924, 1923, 1921, 1920
600 COMMONWEATLH AVE	2020, 2017, 2014, 2010, 2006, 2005, 2004, 2003, 2001, 2000, 1999, 1996, 1995, 1992, 1991, 1990, 1986, 1985, 1980, 1976, 1975, 1972, 1971, 1970, 1969, 1967, 1966, 1965, 1964, 1963, 1962, 1961, 1960, 1958, 1957, 1956, 1955, 1954, 1952, 1951, 1950, 1949, 1948, 1947, 1946, 1945, 1944, 1942, 1940, 1939, 1938, 1937, 1936, 1935, 1934, 1933, 1932, 1931, 1930, 1929, 1928, 1927, 1926, 1925, 1924, 1923, 1921, 1920
600 COMMONWELTH AVE	2020, 2017, 2014, 2010, 2006, 2005, 2004, 2003, 2001, 2000, 1999, 1996, 1995, 1992, 1991, 1990, 1985, 1981, 1980, 1976, 1975, 1972, 1971, 1970, 1969, 1967, 1966, 1965, 1964, 1963, 1962, 1961, 1960, 1958, 1957, 1956, 1955, 1954, 1952, 1951, 1950, 1949, 1948, 1947, 1946, 1945, 1944, 1942, 1940, 1939, 1938, 1937, 1936, 1935, 1934, 1933, 1932, 1931, 1930, 1929, 1928, 1927, 1926, 1925, 1924, 1923, 1921, 1920
600 S COMMONWEALTH AVE	2017, 2006, 2004, 2003, 2001, 1999, 1996, 1991, 1990, 1986, 1985, 1981, 1980, 1976, 1975, 1972, 1971, 1970, 1969, 1967, 1966, 1965, 1964, 1963, 1962, 1961, 1960, 1958, 1957, 1956, 1955, 1954, 1952, 1951, 1950, 1949, 1948, 1947, 1946, 1945, 1944, 1942, 1940, 1939, 1938, 1937, 1936, 1935, 1934, 1933, 1932, 1931, 1930, 1929, 1928, 1927, 1926, 1925, 1924, 1923, 1921, 1920
600 S WESTMORELAND AVE	2020, 2017, 2006, 2005, 2004, 2003, 2001, 2000, 1999, 1996, 1995, 1992, 1991, 1990, 1986, 1985, 1981, 1980, 1976, 1975, 1972, 1971, 1970, 1969, 1967, 1966, 1965, 1964, 1963, 1962, 1961, 1960, 1958, 1957, 1956, 1955, 1954, 1952, 1951, 1950, 1949, 1948, 1947, 1946, 1945, 1944, 1942, 1940, 1939, 1938, 1937, 1936, 1935, 1934, 1933, 1932, 1931, 1930, 1929, 1928, 1927, 1926, 1925, 1924, 1923, 1921, 1920
600 VIRGIL AVE	2020, 2017, 2014, 2010, 2006, 2005, 2004, 2003, 2001, 2000, 1999, 1996, 1995, 1992, 1991, 1990, 1985, 1981, 1980, 1976, 1975, 1972, 1971, 1969, 1967, 1966, 1965, 1964, 1963, 1962, 1961, 1960, 1958, 1957, 1956, 1955, 1954, 1952, 1951, 1950, 1949, 1948, 1947, 1946, 1945, 1944, 1942, 1940, 1939, 1938, 1937, 1936, 1935, 1934, 1932, 1931, 1930, 1929, 1928, 1927, 1926, 1925, 1924, 1923, 1921, 1920

FINDINGS

Address Researched	Address Not Identified in Research Source
601 COMMONWEALTH AVE	2020, 2017, 2014, 2010, 2006, 2005, 2004, 2003, 2001, 1999, 1996, 1995, 1992, 1991, 1990, 1986, 1985, 1981, 1980, 1976, 1975, 1972, 1971, 1970, 1969, 1967, 1966, 1965, 1964, 1963, 1962, 1961, 1960, 1958, 1957, 1956, 1955, 1954, 1952, 1950, 1949, 1948, 1947, 1946, 1945, 1944, 1942, 1940, 1939, 1938, 1937, 1936, 1935, 1934, 1933, 1932, 1931, 1930, 1929, 1928, 1927, 1926, 1925, 1924, 1923, 1921, 1920
601 S WESTMORELAND AVE	2017, 2006, 2005, 2004, 2003, 2001, 2000, 1999, 1996, 1991, 1990, 1986, 1985, 1981, 1980, 1976, 1975, 1972, 1971, 1970, 1969, 1967, 1966, 1965, 1964, 1963, 1962, 1961, 1960, 1958, 1957, 1956, 1955, 1954, 1952, 1951, 1950, 1949, 1948, 1947, 1946, 1945, 1944, 1942, 1940, 1939, 1938, 1937, 1936, 1935, 1934, 1933, 1932, 1931, 1930, 1929, 1928, 1927, 1926, 1925, 1924, 1923, 1921, 1920
601 VIRGIL AVE	2020, 2017, 2014, 2010, 2006, 2005, 2004, 2003, 2001, 2000, 1999, 1996, 1992, 1991, 1990, 1986, 1985, 1981, 1980, 1976, 1975, 1972, 1971, 1970, 1969, 1967, 1966, 1965, 1964, 1963, 1962, 1961, 1960, 1958, 1957, 1956, 1955, 1954, 1952, 1951, 1950, 1949, 1948, 1947, 1946, 1945, 1944, 1942, 1940, 1939, 1938, 1937, 1936, 1935, 1934, 1933, 1932, 1931, 1930, 1928, 1927, 1926, 1925, 1923, 1921, 1920
601 WESTMORELAND AVE	2020, 2017, 2014, 2010, 2005, 2004, 2003, 2001, 1999, 1996, 1992, 1976, 1975, 1972, 1971, 1970, 1969, 1967, 1965, 1964, 1963, 1961, 1960, 1957, 1956, 1955, 1954, 1952, 1950, 1949, 1948, 1947, 1946, 1945, 1944, 1942, 1940, 1939, 1938, 1937, 1936, 1935, 1934, 1933, 1932, 1931, 1930, 1929, 1928, 1927, 1926, 1925, 1924, 1923, 1921, 1920
603 WESTMORELAND AVE	2020, 2017, 2014, 2010, 2006, 2005, 2004, 2003, 2001, 2000, 1999, 1996, 1995, 1992, 1991, 1990, 1986, 1985, 1981, 1980, 1976, 1975, 1972, 1971, 1970, 1969, 1967, 1966, 1965, 1964, 1963, 1962, 1961, 1960, 1958, 1957, 1956, 1955, 1954, 1952, 1951, 1950, 1949, 1948, 1947, 1946, 1945, 1944, 1942, 1940, 1939, 1938, 1937, 1936, 1935, 1934, 1933, 1932, 1931, 1930, 1929, 1928, 1927, 1926, 1925, 1923, 1921, 1920
606 VIRGIL AVE	2020, 2017, 2014, 2010, 2006, 2005, 2004, 2003, 2001, 2000, 1999, 1996, 1995, 1992, 1991, 1990, 1986, 1985, 1981, 1980, 1976, 1975, 1972, 1971, 1970, 1969, 1967, 1966, 1965, 1964, 1963, 1962, 1961, 1960, 1957, 1956, 1955, 1954, 1952, 1950, 1949, 1948, 1947, 1946, 1945, 1944, 1940, 1939, 1938, 1936, 1935, 1934, 1932, 1931, 1930, 1928, 1927, 1926, 1925, 1923, 1921, 1920
607 COMMONWEALTH AVE	2020, 2017, 2014, 2010, 2006, 2005, 2004, 2003, 2001, 2000, 1999, 1996, 1995, 1992, 1991, 1990, 1986, 1985, 1981, 1980, 1976, 1975, 1972, 1971, 1970, 1969, 1967, 1966, 1965, 1964, 1963, 1961, 1960, 1957, 1956, 1955, 1954, 1952, 1950, 1949, 1948, 1947, 1946, 1945, 1944, 1940, 1939, 1938, 1936, 1935, 1934, 1932, 1931, 1930, 1928, 1927, 1926, 1925, 1923, 1921, 1920
607 WESTMORELAND AVE	2020, 2017, 2014, 2010, 2006, 2005, 2004, 2003, 2001, 2000, 1999, 1996, 1995, 1992, 1991, 1990, 1986, 1985, 1981, 1980, 1976, 1975, 1972, 1971, 1970, 1969, 1967, 1966, 1965, 1964, 1963, 1962, 1961, 1960, 1958, 1957, 1956, 1955, 1954, 1952, 1951, 1950, 1949, 1948, 1947, 1946, 1945, 1944, 1942, 1940, 1939, 1938, 1937, 1936, 1935, 1934, 1933, 1932, 1931, 1930, 1928, 1927, 1926, 1925, 1923, 1921, 1920
609 S WESTMORELAND AVE	2017, 2014, 2006, 2004, 2003, 2001, 1999, 1996, 1991, 1990, 1986, 1985, 1981, 1980, 1976, 1975, 1972, 1971, 1970, 1969, 1967, 1966, 1965, 1964, 1963, 1962, 1961, 1960, 1958, 1957, 1956, 1955, 1954, 1952, 1951, 1950, 1949, 1948, 1947, 1946, 1945, 1944, 1942, 1940, 1939, 1938, 1937, 1936, 1935, 1934, 1933, 1932, 1931, 1930, 1929, 1928, 1927, 1926, 1925, 1924, 1923, 1921, 1920

FINDINGS

Address Researched	Address Not Identified in Research Source
609 WESTMORALAND AVE	2020, 2017, 2014, 2010, 2006, 2005, 2004, 2003, 2001, 2000, 1999, 1996, 1995, 1992, 1991, 1990, 1985, 1981, 1980, 1976, 1975, 1972, 1971, 1970, 1969, 1967, 1966, 1965, 1964, 1963, 1962, 1961, 1960, 1958, 1957, 1956, 1955, 1954, 1952, 1951, 1950, 1949, 1948, 1947, 1946, 1945, 1944, 1942, 1940, 1939, 1938, 1937, 1936, 1935, 1934, 1933, 1932, 1931, 1930, 1929, 1928, 1927, 1926, 1925, 1924, 1923, 1921, 1920
609 WESTMORELAND AVE	2020, 2017, 2014, 2010, 2005, 2004, 2003, 2001, 1999, 1996, 1995, 1992, 1991, 1985, 1980, 1975, 1972, 1969, 1965, 1964, 1963, 1961, 1960, 1957, 1956, 1955, 1954, 1952, 1950, 1949, 1948, 1947, 1946, 1945, 1944, 1940, 1939, 1938, 1937, 1936, 1935, 1934, 1933, 1932, 1931, 1930, 1928, 1927, 1926, 1925, 1923, 1921, 1920
609 WESTMORLAND AVE	2020, 2017, 2014, 2010, 2006, 2005, 2004, 2003, 2001, 2000, 1999, 1996, 1995, 1992, 1991, 1990, 1985, 1981, 1980, 1976, 1975, 1972, 1971, 1970, 1969, 1967, 1966, 1965, 1964, 1963, 1962, 1961, 1960, 1958, 1957, 1956, 1955, 1954, 1952, 1951, 1950, 1949, 1948, 1947, 1946, 1945, 1944, 1942, 1940, 1939, 1938, 1937, 1936, 1935, 1934, 1933, 1932, 1931, 1930, 1929, 1928, 1927, 1926, 1925, 1924, 1923, 1921, 1920
610 VIRGIL AVE	2020, 2017, 2014, 2010, 2006, 2005, 2004, 2003, 2001, 2000, 1999, 1996, 1995, 1992, 1991, 1990, 1986, 1985, 1981, 1980, 1976, 1975, 1972, 1971, 1970, 1969, 1967, 1966, 1965, 1964, 1963, 1962, 1961, 1960, 1957, 1956, 1955, 1954, 1952, 1950, 1949, 1948, 1947, 1946, 1945, 1944, 1940, 1939, 1938, 1936, 1935, 1934, 1932, 1931, 1930, 1929, 1928, 1927, 1926, 1925, 1923, 1921, 1920
610 WESTMORELAND AVE	2020, 2017, 2014, 2010, 2006, 2005, 2004, 2003, 2001, 2000, 1999, 1996, 1995, 1992, 1991, 1990, 1985, 1981, 1980, 1976, 1975, 1972, 1971, 1970, 1969, 1967, 1966, 1965, 1964, 1963, 1962, 1961, 1960, 1958, 1957, 1956, 1955, 1954, 1952, 1950, 1949, 1948, 1947, 1946, 1945, 1944, 1940, 1939, 1938, 1936, 1935, 1934, 1932, 1931, 1930, 1928, 1927, 1926, 1925, 1923, 1921, 1920
611 COMMONWEALTH AVE	2020, 2017, 2014, 2010, 2006, 2005, 2004, 2003, 2001, 2000, 1999, 1996, 1995, 1992, 1991, 1990, 1986, 1985, 1981, 1980, 1976, 1975, 1972, 1971, 1970, 1969, 1967, 1966, 1965, 1964, 1963, 1961, 1960, 1957, 1956, 1955, 1954, 1952, 1950, 1949, 1948, 1947, 1946, 1945, 1944, 1940, 1939, 1938, 1937, 1936, 1935, 1934, 1932, 1931, 1930, 1928, 1927, 1926, 1925, 1923, 1921, 1920
611 S VIRGIL AVE	2017, 2006, 2004, 2003, 2001, 1999, 1996, 1991, 1990, 1986, 1985, 1981, 1980, 1976, 1975, 1972, 1971, 1970, 1969, 1967, 1966, 1965, 1964, 1963, 1962, 1961, 1960, 1958, 1957, 1956, 1955, 1954, 1952, 1951, 1950, 1949, 1948, 1947, 1946, 1945, 1944, 1942, 1940, 1939, 1938, 1937, 1936, 1935, 1934, 1933, 1932, 1931, 1930, 1929, 1928, 1927, 1926, 1925, 1924, 1923, 1921, 1920
611 VIRGIL AVE	2020, 2017, 2014, 2010, 2005, 2004, 2003, 2001, 1999, 1996, 1995, 1992, 1991, 1985, 1980, 1975, 1972, 1971, 1970, 1969, 1967, 1966, 1965, 1964, 1963, 1961, 1960, 1957, 1956, 1955, 1954, 1952, 1950, 1949, 1948, 1947, 1946, 1945, 1944, 1940, 1939, 1938, 1936, 1935, 1934, 1932, 1931, 1930, 1928, 1927, 1926, 1925, 1924, 1923, 1921, 1920
611 WESTMORELAND AVE	2020, 2017, 2014, 2010, 2006, 2005, 2004, 2003, 2001, 2000, 1999, 1996, 1995, 1992, 1991, 1990, 1986, 1985, 1981, 1980, 1976, 1975, 1972, 1971, 1970, 1969, 1967, 1966, 1965, 1964, 1963, 1962, 1961, 1960, 1957, 1956, 1955, 1954, 1952, 1950, 1949, 1948, 1947, 1946, 1945, 1944, 1940, 1939, 1938, 1936, 1935, 1934, 1932, 1931, 1930, 1928, 1927, 1926, 1925, 1923, 1921, 1920
612 S VIRGIL AVE	2017, 2014, 2010, 2006, 2005, 2004, 2003, 2001, 2000, 1999, 1996, 1995, 1992, 1991, 1990, 1986, 1985, 1981, 1980, 1976, 1975, 1972, 1971, 1970, 1969, 1967, 1966, 1965, 1964, 1963, 1962, 1961, 1960, 1958, 1957, 1956, 1955, 1954, 1952, 1951, 1950, 1949, 1948, 1947, 1946, 1945, 1944, 1942, 1940, 1939, 1938, 1937, 1936, 1935, 1934, 1933, 1932, 1931, 1930, 1929, 1928, 1927, 1926, 1925, 1924, 1923, 1921, 1920

FINDINGS

Address Researched	Address Not Identified in Research Source
612 WESTMORELAND AVE	2020, 2017, 2014, 2010, 2006, 2005, 2004, 2003, 2001, 2000, 1999, 1996, 1995, 1992, 1991, 1990, 1986, 1985, 1981, 1980, 1976, 1975, 1972, 1971, 1970, 1969, 1967, 1966, 1965, 1964, 1963, 1962, 1961, 1960, 1958, 1957, 1956, 1955, 1954, 1952, 1950, 1949, 1948, 1947, 1946, 1945, 1944, 1940, 1939, 1938, 1936, 1935, 1934, 1932, 1931, 1930, 1928, 1927, 1926, 1925, 1923, 1921, 1920
614 VIRGIL AVE	2020, 2017, 2014, 2010, 2006, 2005, 2004, 2003, 2001, 2000, 1999, 1996, 1995, 1992, 1991, 1990, 1986, 1985, 1981, 1980, 1976, 1975, 1972, 1971, 1970, 1969, 1967, 1966, 1965, 1964, 1963, 1962, 1961, 1960, 1958, 1957, 1956, 1955, 1954, 1952, 1950, 1949, 1948, 1947, 1946, 1945, 1944, 1940, 1939, 1938, 1936, 1935, 1934, 1932, 1931, 1930, 1928, 1927, 1926, 1925, 1923, 1921, 1920
614 WESTMORELAND AVE	2020, 2017, 2014, 2010, 2006, 2005, 2004, 2003, 2001, 2000, 1999, 1996, 1995, 1992, 1991, 1990, 1986, 1985, 1981, 1980, 1976, 1975, 1972, 1971, 1970, 1969, 1967, 1966, 1965, 1964, 1963, 1962, 1961, 1960, 1957, 1956, 1955, 1954, 1952, 1950, 1949, 1948, 1947, 1946, 1945, 1944, 1942, 1940, 1939, 1938, 1936, 1935, 1934, 1932, 1931, 1930, 1929, 1928, 1927, 1926, 1925, 1923, 1921, 1920
615 COMMONWEALTH AVE	2020, 2017, 2014, 2010, 2006, 2005, 2004, 2003, 2001, 2000, 1999, 1996, 1995, 1992, 1991, 1990, 1986, 1985, 1981, 1980, 1976, 1975, 1972, 1971, 1970, 1969, 1967, 1966, 1965, 1964, 1963, 1962, 1961, 1960, 1958, 1957, 1956, 1955, 1954, 1952, 1951, 1950, 1949, 1948, 1947, 1946, 1945, 1944, 1940, 1939, 1938, 1936, 1935, 1934, 1932, 1931, 1930, 1928, 1927, 1926, 1925, 1923, 1921, 1920
615 S VIRGIL AVE	2017, 2006, 2004, 2003, 2001, 1999, 1996, 1991, 1990, 1986, 1985, 1981, 1980, 1976, 1975, 1972, 1971, 1970, 1969, 1967, 1966, 1965, 1964, 1963, 1962, 1961, 1960, 1958, 1957, 1956, 1955, 1954, 1952, 1951, 1950, 1949, 1948, 1947, 1946, 1945, 1944, 1942, 1940, 1939, 1938, 1937, 1936, 1935, 1934, 1933, 1932, 1931, 1930, 1929, 1928, 1927, 1926, 1925, 1924, 1923, 1921, 1920
615 VIRGIL AVE	2020, 2017, 2014, 2010, 2005, 2004, 2003, 2001, 1999, 1996, 1995, 1992, 1991, 1985, 1980, 1975, 1972, 1971, 1970, 1969, 1966, 1965, 1964, 1963, 1961, 1960, 1957, 1956, 1955, 1954, 1952, 1950, 1949, 1948, 1947, 1946, 1945, 1944, 1940, 1939, 1938, 1936, 1935, 1934, 1932, 1931, 1930, 1928, 1927, 1926, 1925, 1923, 1921, 1920
615 WESTMORELAND AVE	2020, 2017, 2014, 2010, 2006, 2005, 2004, 2003, 2001, 2000, 1999, 1996, 1995, 1992, 1991, 1990, 1986, 1985, 1981, 1980, 1976, 1975, 1972, 1971, 1970, 1969, 1967, 1966, 1965, 1964, 1963, 1962, 1961, 1960, 1957, 1956, 1955, 1954, 1952, 1950, 1949, 1948, 1947, 1946, 1945, 1944, 1940, 1939, 1938, 1936, 1935, 1934, 1932, 1931, 1930, 1928, 1927, 1926, 1925, 1923, 1921, 1920
616 S WESTMORELAND AVE	2017, 2014, 2010, 2006, 2005, 2004, 2003, 2001, 2000, 1999, 1996, 1995, 1992, 1991, 1990, 1986, 1985, 1981, 1980, 1976, 1975, 1972, 1971, 1970, 1969, 1967, 1966, 1965, 1964, 1963, 1962, 1961, 1960, 1958, 1957, 1956, 1955, 1954, 1952, 1951, 1950, 1949, 1948, 1947, 1946, 1945, 1944, 1942, 1940, 1939, 1938, 1937, 1936, 1935, 1934, 1933, 1932, 1931, 1930, 1929, 1928, 1927, 1926, 1925, 1924, 1923, 1921, 1920
616 VIRGIL AVE	2020, 2017, 2014, 2010, 2006, 2005, 2004, 2003, 2001, 2000, 1999, 1996, 1995, 1992, 1991, 1990, 1986, 1985, 1981, 1980, 1976, 1975, 1972, 1971, 1970, 1969, 1967, 1966, 1965, 1964, 1963, 1962, 1961, 1960, 1958, 1957, 1956, 1955, 1954, 1952, 1950, 1949, 1948, 1947, 1946, 1945, 1944, 1942, 1940, 1939, 1938, 1936, 1935, 1934, 1933, 1932, 1931, 1930, 1928, 1927, 1926, 1925, 1923, 1921, 1920
616 WESTMORELAND AVE	2020, 2017, 2014, 2010, 2005, 2004, 2003, 2001, 1999, 1996, 1995, 1992, 1991, 1990, 1986, 1985, 1981, 1976, 1975, 1972, 1971, 1970, 1969, 1967, 1966, 1965, 1964, 1963, 1962, 1961, 1960, 1958, 1957, 1956, 1955, 1954, 1952, 1950, 1949, 1948, 1947, 1946, 1945, 1944, 1942, 1940, 1939, 1938, 1937, 1936, 1935, 1934, 1933, 1932, 1931, 1930, 1929, 1928, 1927, 1926, 1925, 1924, 1923, 1921, 1920

FINDINGS

Address Researched	Address Not Identified in Research Source
617 VIRGIL AVE	2020, 2017, 2014, 2010, 2006, 2005, 2004, 2003, 2001, 2000, 1999, 1996, 1995, 1992, 1991, 1986, 1985, 1981, 1980, 1976, 1975, 1972, 1971, 1970, 1969, 1967, 1966, 1965, 1964, 1963, 1962, 1961, 1960, 1958, 1957, 1956, 1955, 1954, 1952, 1950, 1949, 1948, 1947, 1946, 1945, 1944, 1940, 1939, 1938, 1936, 1935, 1934, 1932, 1931, 1930, 1928, 1927, 1926, 1925, 1923, 1921, 1920
617 WESTMORELAND AVE	2020, 2017, 2014, 2010, 2006, 2005, 2004, 2003, 2001, 2000, 1999, 1996, 1995, 1992, 1991, 1990, 1986, 1985, 1981, 1980, 1976, 1975, 1972, 1971, 1970, 1969, 1967, 1966, 1965, 1964, 1963, 1962, 1961, 1960, 1958, 1957, 1956, 1955, 1954, 1952, 1951, 1950, 1949, 1948, 1947, 1946, 1945, 1944, 1940, 1939, 1938, 1936, 1935, 1934, 1932, 1931, 1930, 1928, 1927, 1926, 1925, 1923, 1921, 1920
618 VIRGIL AVE	2020, 2017, 2014, 2010, 2006, 2005, 2004, 2003, 2001, 2000, 1999, 1996, 1995, 1992, 1991, 1990, 1986, 1985, 1981, 1980, 1976, 1975, 1972, 1971, 1970, 1969, 1967, 1966, 1965, 1964, 1963, 1962, 1961, 1960, 1958, 1957, 1956, 1955, 1954, 1952, 1951, 1950, 1949, 1948, 1947, 1946, 1945, 1944, 1940, 1939, 1938, 1936, 1935, 1934, 1933, 1932, 1931, 1930, 1929, 1928, 1927, 1926, 1925, 1924, 1923, 1921, 1920
618 WESTMORELAND AVE	2020, 2017, 2014, 2010, 2006, 2005, 2004, 2003, 2001, 2000, 1999, 1996, 1995, 1992, 1991, 1990, 1986, 1985, 1981, 1980, 1976, 1975, 1972, 1971, 1970, 1969, 1967, 1966, 1965, 1964, 1963, 1962, 1961, 1960, 1958, 1957, 1956, 1955, 1954, 1952, 1951, 1950, 1949, 1948, 1947, 1946, 1945, 1944, 1940, 1939, 1938, 1936, 1935, 1934, 1933, 1932, 1931, 1930, 1929, 1928, 1927, 1926, 1925, 1924, 1923, 1921, 1920
619 COMMONWEALTH AVE	2020, 2017, 2014, 2010, 2006, 2005, 2004, 2003, 2001, 2000, 1999, 1996, 1995, 1992, 1991, 1990, 1986, 1985, 1981, 1980, 1976, 1975, 1972, 1971, 1970, 1969, 1967, 1966, 1965, 1964, 1963, 1962, 1961, 1960, 1958, 1957, 1956, 1955, 1954, 1952, 1951, 1950, 1949, 1948, 1947, 1946, 1945, 1944, 1942, 1940, 1939, 1938, 1937, 1936, 1935, 1934, 1933, 1932, 1931, 1930, 1928, 1927, 1926, 1925, 1923, 1921, 1920
619 WESTMORELAND AVE	2020, 2017, 2014, 2010, 2006, 2005, 2004, 2003, 2001, 2000, 1999, 1996, 1995, 1992, 1991, 1990, 1986, 1985, 1981, 1980, 1976, 1975, 1972, 1971, 1970, 1969, 1967, 1966, 1965, 1964, 1963, 1962, 1961, 1960, 1958, 1957, 1956, 1955, 1954, 1952, 1950, 1949, 1948, 1947, 1946, 1945, 1944, 1942, 1940, 1939, 1938, 1936, 1935, 1934, 1933, 1932, 1931, 1930, 1929, 1928, 1927, 1926, 1925, 1923, 1921, 1920
620 S VIRGIL AVE	2017, 2014, 2010, 2006, 2005, 2004, 2003, 2001, 2000, 1999, 1996, 1995, 1992, 1991, 1990, 1986, 1985, 1981, 1980, 1976, 1975, 1972, 1971, 1970, 1969, 1967, 1966, 1965, 1964, 1963, 1962, 1961, 1960, 1958, 1957, 1956, 1955, 1954, 1952, 1951, 1950, 1949, 1948, 1947, 1946, 1945, 1944, 1942, 1940, 1939, 1938, 1937, 1936, 1935, 1934, 1933, 1932, 1931, 1930, 1929, 1928, 1927, 1926, 1925, 1924, 1923, 1921, 1920
620 VIRGIL AVE	2020, 2017, 2014, 2010, 2006, 2005, 2004, 2003, 2001, 1999, 1996, 1992, 1991, 1990, 1986, 1985, 1981, 1980, 1976, 1975, 1972, 1971, 1970, 1969, 1967, 1966, 1965, 1964, 1963, 1962, 1961, 1960, 1958, 1957, 1956, 1955, 1954, 1952, 1951, 1950, 1949, 1948, 1947, 1946, 1945, 1944, 1940, 1939, 1938, 1936, 1935, 1934, 1932, 1931, 1930, 1928, 1927, 1926, 1925, 1923, 1921, 1920
620 WESTMORELAND AVE	2020, 2017, 2014, 2010, 2006, 2005, 2004, 2003, 2001, 1999, 1996, 1995, 1992, 1991, 1990, 1986, 1985, 1981, 1980, 1976, 1975, 1972, 1970, 1969, 1966, 1965, 1964, 1963, 1961, 1960, 1957, 1956, 1955, 1954, 1952, 1950, 1949, 1948, 1947, 1946, 1945, 1944, 1940, 1939, 1938, 1936, 1935, 1934, 1932, 1931, 1930, 1928, 1927, 1926, 1925, 1923, 1921, 1920

FINDINGS

Address Researched	Address Not Identified in Research Source
621 S VIRGIL AVE	2017, 2006, 2004, 2003, 2001, 2000, 1999, 1996, 1991, 1990, 1986, 1985, 1981, 1980, 1976, 1975, 1972, 1971, 1970, 1969, 1967, 1966, 1965, 1964, 1963, 1962, 1961, 1960, 1958, 1957, 1956, 1955, 1954, 1952, 1951, 1950, 1949, 1948, 1947, 1946, 1945, 1944, 1942, 1940, 1939, 1938, 1937, 1936, 1935, 1934, 1933, 1932, 1931, 1930, 1929, 1928, 1927, 1926, 1925, 1924, 1923, 1921, 1920
621 S WESTMORELAND AVE	2017, 2006, 2004, 2003, 2001, 1999, 1996, 1991, 1990, 1986, 1985, 1981, 1980, 1976, 1975, 1972, 1971, 1970, 1969, 1967, 1966, 1965, 1964, 1963, 1962, 1961, 1960, 1958, 1957, 1956, 1955, 1954, 1952, 1951, 1950, 1949, 1948, 1947, 1946, 1945, 1944, 1942, 1940, 1939, 1938, 1937, 1936, 1935, 1934, 1933, 1932, 1931, 1930, 1929, 1928, 1927, 1926, 1925, 1924, 1923, 1921, 1920
621 S WESTMORELAND AVE STE 200	2017, 2014, 2010, 2006, 2005, 2004, 2003, 2001, 2000, 1999, 1996, 1995, 1992, 1991, 1990, 1986, 1985, 1981, 1980, 1976, 1975, 1972, 1971, 1970, 1969, 1967, 1966, 1965, 1964, 1963, 1962, 1961, 1960, 1958, 1957, 1956, 1955, 1954, 1952, 1951, 1950, 1949, 1948, 1947, 1946, 1945, 1944, 1942, 1940, 1939, 1938, 1937, 1936, 1935, 1934, 1933, 1932, 1931, 1930, 1929, 1928, 1927, 1926, 1925, 1924, 1923, 1921, 1920
621 VIRGIL AVE	2020, 2017, 2014, 2010, 2005, 2004, 2003, 2001, 1999, 1996, 1992, 1972, 1969, 1967, 1966, 1963, 1961, 1956, 1955, 1954, 1952, 1950, 1949, 1948, 1947, 1946, 1945, 1944, 1940, 1939, 1938, 1936, 1935, 1934, 1932, 1931, 1930, 1928, 1927, 1926, 1925, 1923, 1921, 1920
621 W MORELAND AVE	2020, 2017, 2014, 2010, 2006, 2005, 2004, 2003, 2001, 2000, 1999, 1996, 1992, 1991, 1990, 1986, 1985, 1981, 1980, 1976, 1975, 1972, 1971, 1970, 1969, 1967, 1966, 1965, 1964, 1963, 1962, 1961, 1960, 1958, 1957, 1956, 1955, 1954, 1952, 1951, 1950, 1949, 1948, 1947, 1946, 1945, 1944, 1942, 1940, 1939, 1938, 1937, 1936, 1935, 1934, 1933, 1932, 1931, 1930, 1929, 1928, 1927, 1926, 1925, 1924, 1923, 1921, 1920
621 WESTMORELAND AVE	2020, 2017, 2014, 2010, 2005, 2004, 2003, 2001, 1999, 1996, 1992, 1986, 1985, 1975, 1972, 1970, 1969, 1966, 1963, 1961, 1960, 1957, 1956, 1955, 1954, 1952, 1950, 1949, 1948, 1947, 1946, 1945, 1944, 1942, 1940, 1939, 1938, 1937, 1936, 1935, 1934, 1933, 1932, 1931, 1930, 1929, 1928, 1927, 1926, 1925, 1924, 1923, 1921, 1920
622 VIRGIL AVE	2020, 2017, 2014, 2010, 2006, 2005, 2004, 2003, 2001, 2000, 1999, 1996, 1995, 1992, 1991, 1990, 1986, 1985, 1981, 1980, 1976, 1975, 1972, 1971, 1970, 1969, 1967, 1966, 1965, 1964, 1963, 1962, 1961, 1960, 1958, 1957, 1956, 1955, 1954, 1952, 1951, 1950, 1949, 1948, 1947, 1946, 1945, 1944, 1942, 1940, 1939, 1938, 1936, 1935, 1934, 1933, 1932, 1931, 1930, 1929, 1928, 1927, 1926, 1925, 1924, 1923, 1921, 1920
622 WESTMORELAND AVE	2020, 2017, 2014, 2010, 2006, 2005, 2004, 2003, 2001, 1999, 1996, 1995, 1992, 1991, 1990, 1986, 1985, 1981, 1980, 1976, 1975, 1972, 1970, 1969, 1966, 1965, 1964, 1963, 1961, 1960, 1957, 1956, 1955, 1954, 1952, 1950, 1949, 1948, 1947, 1946, 1945, 1944, 1940, 1939, 1938, 1936, 1935, 1934, 1932, 1931, 1930, 1929, 1928, 1927, 1926, 1925, 1924, 1923, 1921, 1920
623 WESTMORELAND AVE	2020, 2017, 2014, 2010, 2006, 2005, 2004, 2003, 2001, 1999, 1996, 1995, 1992, 1991, 1990, 1986, 1985, 1981, 1980, 1976, 1975, 1972, 1971, 1970, 1969, 1967, 1966, 1965, 1964, 1963, 1962, 1961, 1960, 1958, 1957, 1956, 1955, 1954, 1952, 1951, 1950, 1949, 1948, 1947, 1946, 1945, 1944, 1942, 1940, 1939, 1938, 1937, 1936, 1935, 1934, 1933, 1932, 1931, 1930, 1929, 1928, 1927, 1926, 1925, 1924, 1923, 1921, 1920
624 VIRGIL AVE	2020, 2017, 2014, 2010, 2006, 2005, 2004, 2003, 2001, 2000, 1999, 1996, 1995, 1992, 1991, 1990, 1986, 1985, 1981, 1980, 1976, 1975, 1972, 1971, 1970, 1969, 1967, 1966, 1965, 1964, 1963, 1962, 1961, 1960, 1958, 1957, 1956, 1955, 1954, 1952, 1950, 1949, 1948, 1947, 1946, 1945, 1944, 1940, 1939, 1938, 1936, 1935, 1934, 1932, 1931, 1930, 1928, 1927, 1926, 1925, 1923, 1921, 1920

FINDINGS

Address Researched	Address Not Identified in Research Source
624 WESTMORELAND AVE	2020, 2017, 2014, 2010, 2006, 2005, 2004, 2003, 2001, 2000, 1999, 1996, 1995, 1992, 1991, 1990, 1986, 1985, 1981, 1980, 1976, 1975, 1972, 1971, 1970, 1969, 1967, 1966, 1965, 1964, 1963, 1962, 1961, 1960, 1958, 1957, 1956, 1955, 1954, 1952, 1951, 1950, 1949, 1948, 1947, 1946, 1945, 1944, 1942, 1940, 1939, 1938, 1936, 1935, 1934, 1932, 1931, 1930, 1928, 1927, 1926, 1925, 1923, 1921, 1920
625 VIRGIL AVE	2020, 2017, 2014, 2010, 2006, 2005, 2004, 2003, 2001, 2000, 1999, 1996, 1995, 1992, 1991, 1990, 1986, 1985, 1981, 1980, 1976, 1975, 1972, 1971, 1970, 1969, 1967, 1966, 1965, 1964, 1963, 1962, 1961, 1960, 1958, 1957, 1956, 1955, 1954, 1952, 1950, 1949, 1948, 1947, 1946, 1945, 1944, 1940, 1939, 1938, 1936, 1935, 1934, 1932, 1931, 1930, 1928, 1927, 1926, 1925, 1923, 1921, 1920
625 WESTMORELAND AVE	2020, 2017, 2014, 2010, 2006, 2005, 2004, 2003, 2001, 2000, 1999, 1996, 1995, 1992, 1991, 1990, 1986, 1985, 1981, 1980, 1976, 1975, 1972, 1971, 1970, 1969, 1967, 1966, 1965, 1964, 1963, 1962, 1961, 1960, 1957, 1956, 1955, 1954, 1952, 1951, 1950, 1949, 1948, 1947, 1946, 1945, 1944, 1940, 1939, 1938, 1937, 1936, 1935, 1934, 1933, 1932, 1931, 1930, 1929, 1928, 1927, 1926, 1925, 1923, 1921, 1920
626 VIRGIL AVE	2020, 2017, 2014, 2010, 2006, 2005, 2004, 2003, 2001, 2000, 1999, 1996, 1995, 1992, 1991, 1990, 1986, 1985, 1981, 1980, 1976, 1975, 1972, 1971, 1970, 1969, 1967, 1966, 1965, 1964, 1963, 1962, 1961, 1960, 1958, 1957, 1956, 1955, 1954, 1952, 1951, 1950, 1949, 1948, 1947, 1946, 1945, 1944, 1940, 1939, 1938, 1937, 1936, 1935, 1934, 1933, 1932, 1931, 1930, 1929, 1928, 1927, 1926, 1925, 1924, 1923, 1921, 1920
628 VIRGIL AVE	2020, 2017, 2014, 2010, 2006, 2005, 2004, 2003, 2001, 2000, 1999, 1996, 1995, 1992, 1991, 1990, 1986, 1985, 1981, 1980, 1976, 1975, 1972, 1971, 1970, 1969, 1967, 1966, 1965, 1964, 1963, 1962, 1961, 1960, 1958, 1957, 1956, 1955, 1954, 1952, 1950, 1949, 1948, 1947, 1946, 1945, 1944, 1940, 1939, 1938, 1936, 1935, 1934, 1932, 1931, 1930, 1928, 1927, 1926, 1925, 1923, 1921, 1920
629 COMMONWEALTH AVE	2020, 2017, 2014, 2010, 2005, 2004, 2003, 2001, 1999, 1996, 1995, 1992, 1991, 1990, 1986, 1985, 1981, 1980, 1976, 1975, 1972, 1971, 1970, 1969, 1967, 1966, 1965, 1964, 1963, 1962, 1961, 1960, 1958, 1957, 1956, 1955, 1954, 1952, 1951, 1950, 1949, 1948, 1947, 1946, 1945, 1944, 1942, 1940, 1939, 1938, 1937, 1936, 1935, 1934, 1933, 1932, 1931, 1930, 1928, 1927, 1926, 1925, 1923, 1921, 1920
629 VIRGIL AVE	2020, 2017, 2014, 2010, 2006, 2005, 2004, 2003, 2001, 2000, 1999, 1996, 1995, 1992, 1991, 1990, 1986, 1985, 1981, 1980, 1976, 1975, 1972, 1971, 1970, 1969, 1967, 1966, 1965, 1964, 1963, 1962, 1961, 1960, 1958, 1957, 1956, 1955, 1954, 1952, 1950, 1949, 1948, 1947, 1946, 1945, 1944, 1940, 1939, 1938, 1936, 1935, 1934, 1932, 1931, 1930, 1928, 1927, 1926, 1925, 1923, 1921, 1920
630 VIRGIL AVE	2020, 2017, 2014, 2010, 2006, 2005, 2004, 2003, 2001, 2000, 1999, 1996, 1995, 1992, 1991, 1990, 1986, 1985, 1981, 1980, 1976, 1975, 1972, 1971, 1970, 1969, 1967, 1966, 1965, 1964, 1963, 1962, 1961, 1960, 1958, 1957, 1956, 1955, 1954, 1952, 1950, 1949, 1948, 1947, 1946, 1945, 1944, 1940, 1939, 1938, 1937, 1936, 1935, 1934, 1932, 1931, 1930, 1929, 1928, 1927, 1926, 1925, 1924, 1923, 1921, 1920
631 COMMONWEALTH AVE	2020, 2017, 2014, 2010, 2005, 2004, 2003, 2001, 2000, 1999, 1996, 1995, 1992, 1991, 1990, 1986, 1985, 1981, 1980, 1976, 1975, 1972, 1971, 1970, 1969, 1967, 1966, 1965, 1964, 1963, 1962, 1961, 1960, 1958, 1957, 1956, 1955, 1954, 1952, 1951, 1950, 1949, 1948, 1947, 1946, 1945, 1944, 1942, 1940, 1939, 1938, 1937, 1936, 1935, 1934, 1933, 1932, 1931, 1930, 1929, 1928, 1927, 1926, 1925, 1924, 1923, 1921, 1920

FINDINGS

Address Researched	Address Not Identified in Research Source
632 VIRGIL AVE	2020, 2017, 2014, 2010, 2006, 2005, 2004, 2003, 2001, 2000, 1999, 1996, 1995, 1992, 1991, 1990, 1986, 1985, 1981, 1980, 1976, 1975, 1972, 1971, 1970, 1969, 1967, 1966, 1965, 1964, 1963, 1962, 1961, 1960, 1958, 1957, 1956, 1955, 1954, 1952, 1951, 1950, 1949, 1948, 1947, 1946, 1945, 1944, 1940, 1939, 1938, 1937, 1936, 1935, 1934, 1933, 1932, 1931, 1930, 1929, 1928, 1927, 1926, 1925, 1924, 1923, 1921, 1920
634 COMMONWEALTH AVE	2020, 2017, 2014, 2010, 2006, 2005, 2004, 2003, 2001, 2000, 1999, 1996, 1995, 1992, 1991, 1990, 1986, 1985, 1981, 1980, 1976, 1975, 1972, 1971, 1970, 1969, 1967, 1966, 1965, 1964, 1963, 1962, 1961, 1960, 1958, 1957, 1956, 1955, 1954, 1952, 1951, 1950, 1949, 1948, 1947, 1946, 1945, 1944, 1942, 1940, 1939, 1938, 1937, 1936, 1935, 1934, 1933, 1932, 1931, 1930, 1928, 1927, 1926, 1925, 1924, 1923, 1921, 1920
638 COMMONWEALTH AVE	2020, 2017, 2014, 2010, 2006, 2005, 2004, 2003, 2001, 2000, 1999, 1996, 1995, 1992, 1991, 1990, 1986, 1985, 1981, 1980, 1976, 1975, 1972, 1971, 1970, 1969, 1967, 1966, 1965, 1964, 1963, 1962, 1961, 1960, 1958, 1957, 1956, 1955, 1954, 1952, 1951, 1950, 1949, 1948, 1947, 1946, 1945, 1944, 1940, 1939, 1938, 1937, 1936, 1935, 1934, 1933, 1932, 1931, 1930, 1929, 1928, 1927, 1926, 1925, 1924, 1923, 1921, 1920
639 COMMONWEALTH AVE	2020, 2017, 2014, 2010, 2005, 2004, 2003, 2001, 2000, 1999, 1996, 1995, 1992, 1991, 1990, 1986, 1985, 1981, 1980, 1976, 1975, 1972, 1971, 1970, 1969, 1967, 1966, 1965, 1964, 1963, 1962, 1961, 1960, 1957, 1956, 1955, 1954, 1952, 1951, 1950, 1949, 1948, 1947, 1946, 1945, 1944, 1940, 1939, 1938, 1936, 1935, 1934, 1932, 1931, 1930, 1929, 1928, 1927, 1926, 1925, 1924, 1923, 1921, 1920
650 COMMONWEALTH AVE	2020, 2017, 2014, 2010, 2006, 2005, 2004, 2003, 2001, 2000, 1999, 1996, 1995, 1992, 1991, 1990, 1986, 1985, 1981, 1980, 1975, 1972, 1971, 1970, 1969, 1967, 1966, 1965, 1964, 1963, 1962, 1961, 1960, 1958, 1957, 1956, 1955, 1954, 1952, 1951, 1950, 1949, 1948, 1947, 1946, 1945, 1944, 1942, 1940, 1939, 1938, 1937, 1936, 1935, 1934, 1933, 1932, 1931, 1930, 1929, 1928, 1927, 1926, 1925, 1924, 1923, 1921, 1920
656 VIRGIL AVE	2020, 2017, 2014, 2010, 2006, 2005, 2004, 2003, 2001, 2000, 1999, 1996, 1992, 1991, 1990, 1986, 1985, 1981, 1980, 1976, 1975, 1972, 1971, 1970, 1969, 1967, 1966, 1965, 1964, 1963, 1962, 1961, 1960, 1958, 1957, 1956, 1955, 1954, 1952, 1951, 1950, 1949, 1948, 1947, 1946, 1945, 1944, 1942, 1940, 1939, 1938, 1937, 1936, 1935, 1934, 1933, 1932, 1931, 1930, 1929, 1928, 1927, 1926, 1925, 1924, 1923, 1921, 1920
660 COMMONWEALTH AVE	2020, 2017, 2014, 2010, 2006, 2005, 2004, 2003, 2001, 2000, 1999, 1996, 1995, 1992, 1991, 1990, 1986, 1985, 1981, 1980, 1975, 1972, 1971, 1970, 1969, 1967, 1966, 1965, 1964, 1963, 1962, 1961, 1960, 1958, 1957, 1956, 1955, 1954, 1952, 1951, 1950, 1949, 1948, 1947, 1946, 1945, 1944, 1942, 1940, 1939, 1938, 1937, 1936, 1935, 1934, 1933, 1932, 1931, 1930, 1929, 1928, 1927, 1926, 1925, 1924, 1923, 1921, 1920

TARGET PROPERTY: ADDRESS NOT IDENTIFIED IN RESEARCH SOURCE

The following Target Property addresses were researched for this report, and the addresses were not identified in the research source.

Address Researched	Address Not Identified in Research Source
525 South Virgil Avenue	2017, 2004, 2003, 2001, 1999, 1996, 1991, 1985, 1980, 1972, 1971, 1969, 1967, 1966, 1965, 1964, 1963, 1961, 1960, 1957, 1956, 1955, 1954, 1952, 1950, 1949, 1948, 1947, 1946, 1945, 1944, 1940, 1939, 1938, 1936, 1935, 1934, 1932, 1931, 1930, 1928, 1927, 1926, 1925, 1923, 1921, 1920

CITADEL EHS
assess resolve strengthen

Appendix G
Client-Supplied Documents

Attachment D

Environmental Assessments

California Environmental

geologists & engineers

ENVIRONMENTAL SITE ASSESSMENT - PHASE I

Commercial Property
APN 5077-004-030
518 & 526 South Westmoreland Avenue
515, 517, 525 & 531 South Virgil Avenue
Los Angeles, California 90020

FOR

THOMAS SAFRAN & ASSOCIATES
11812 San Vicente Boulevard, Suite 600
Los Angeles, California 90049
Attention: Wendy Sov

CE Job No. EV0318-3511
April 2018

30423 Canwood Street, Suite 208, Agoura Hills, CA 91301 • P: (818) 991-1542 • F: (818) 991-1542 • E: ceworks@calenviro.com

TABLE OF CONTENTS

Page

TEXT

1.0 EXECUTIVE SUMMARY iv
2.0 INTRODUCTION 1
3.0 SITE DESCRIPTION 5
3.1 LOCATION AND LEGAL DESCRIPTION 5
3.2 DESCRIPTION OF PROPERTY 5
3.3 GEOLOGY AND HYDROGEOLOGY 5
4.0 BACKGROUND INFORMATION 6
4.1 PREVIOUS WORK 6
4.2 SITE UTILIZATION HISTORY 7
4.2.1 Historical City Directories 7
4.2.2 Historical Aerial Photographs 8
4.2.3 Historical Fire Insurance Maps 9
4.2.4 Historical Topographic Maps 10
4.3 RECORDS REVIEW INFORMATION 10
4.3.1 Building Information 10
4.3.2 Underground Storage Tank & Hazardous Materials Research 11
4.3.3 State Regulatory Agency File Review 11
4.3.3 LACFD-HHMD and SCAQMD File Review 11
4.4 SITE DRIVE-BY 12
5.0 SITE RECONNAISSANCE 12
5.1 DESCRIPTION OF PROPERTY/PROPOSED PROJECT 13
5.2 ADJACENT PROPERTIES 13
5.3 TOPOGRAPHY AND DRAINAGE 13
5.4 PAST USES OF THE PROPERTY 13
5.5 USE OF HAZARDOUS SUBSTANCES 14
5.6 STORAGE TANKS 14
5.7 CONTAINERS OF HAZARDOUS OR UNIDENTIFIED SUBSTANCES 14
5.8 SOILID WASTE DISPOSAL 14
5.9 POLY-CHLORINATED BIPHENYL'S (PCBs) 14
5.10 HEATING/COOLING EQUIPMENT 14
5.11 ASBESTOS CONTAINING MATERIALS (ACM) 15
5.12 WASTEWATER DISPOSAL SYSTEMS 15
5.13 RADON 15
5.14 LEAD 15
5.15 WELLS 16
5.16 ODOR 16
5.17 STRESSED VEGETATION 16
5.18 STAINING OR RESIDUE 16
5.19 PITS, PONDS, OR LAGOONS 16
5.20 POTABLE WATER SUPPLY 16
5.21 SEWAGE DISPOSAL SYSTEM 17

5.22 OTHER CONDITIONS OF CONCERN 17
6.0 NEARBY CONTAMINATED SITES 17
6.1 LANDFILLS 17
6.2 OIL FIELD MAPS/METHANE HAZARD ZONES 17
6.3 STANDARD ENVIRONMENTAL RECORD SOURCES 18
6.4 POTENTIAL VAPOR ENCROACHMENT CONDITION (p-VEC) 20
7.0 APPARENT PROBLEM 21
8.0 CONCLUSIONS AND RECOMMENDATIONS 22
9.0 OPINION OF ENVIRONMENTAL PROFESSIONAL 24
10.0 REFERENCES AND QUALIFICATIONS 25

TABLES

I. Historical City Directories 7
II. Historical Aerial Photographs 9
III. Historical Fire Insurance Maps 10
IV. Standard Environmental Record Sources 19

ILLUSTRATIONS

Site Photographs – Plates 1-3
Figure 1 - Vicinity Map
Figure 2 - Plot Plan

APPENDICES

I. Environmental Field Reconnaissance Checklist, Field Interview, and User Questionnaire
II. EDR City Directory, Aerial Photographs, Sanborn Maps, and Topographic Maps
III. Building Permits
IV. Agency Inquiry and Response Letters
V. EDR Radius Map with GeoCheck
VI. Asbestos Reports and Memorandums

1.0 EXECUTIVE SUMMARY

An Environmental Site Assessment - Phase I was prepared for the subject property located at 518 and 526 South Westmoreland Avenue and 515, 517, 525 and 531 South Virgil Avenue, Los Angeles, California 90020. The scope of work for the Phase I meets ASTM E 1527-13 *Standard Practice for Environmental Site Assessments*. The purpose of the Phase I report is to provide information regarding the potential for hazardous material impacts to the soil and groundwater beneath the subject property. Such threats or material threats are identified in this report as Recognized Environmental Conditions (RECs). The presence of Historical Recognized Environmental Conditions (HRECs) and Controlled Recognized Environmental Conditions (CRECs) was also evaluated. The extent of this evaluation in conjunction with owner/client-supplied data is intended to satisfy the requirements of all appropriate inquiry into the previous ownership and uses of the property. The scope of the work included a site reconnaissance, research of land use records and other sources for preliminary indications of hazardous material use, storage, or disposal at the property and/or on contiguous parcels. It is proposed to redevelop the property with a new mixed-use structure with subterranean parking levels.

The subject property consists of one (1) rectangular-shaped parcel of land that encompasses approximately 42,160 square feet. The property is currently developed with one (1) three-story structure situated along South Virgil Avenue. The structure was constructed in 1965 and is currently occupied by California Association of Realtors. The remainder of the property consists of an asphalt paved parking lot accessed from South Westmoreland Avenue.

Historical site utilization research indicates that the subject property was undeveloped prior to 1911. Sanborn Fire Insurance Map research indicates the parcel was developed with residential dwellings from at least 1921 through 1961. A certificate of occupancy indicates that construction of the current onsite structure was completed by 1966.

The subject property is not identified on the standard environmental government sources researched in this report. However, the property is located within a Methane Hazard Zone as identified by the City of Los Angeles. Additionally, The DOGGR Well Finder database indicates a buried oil well, formerly operated by Wilson Oil Company, is located beneath the subject building. No additional information was available on the Well Finder database. Based on historical research the well was likely drilled and buried prior to 1911.

Certified Asbestos Management Consultants (CAMC) prepared asbestos inspection reports for the subject building dated January 20, 1989. Asbestos containing materials (ACM) were found in piping insulation, acoustical ceiling, floor tiles, and fireproofing material. On January 26, 1989, California Association of Realtors issued a memorandum indicating ACM was removed from the first floor; including floor tiles, ceiling tiles, and piping. The memo also indicates that removal of all ACM from the subject building was contemplated. However, no further documentation of ACM inspections or removal was provided to CE for review.

The nearest listed contaminated site to the subject property is located at 2951 West 6th Street approximately 330 feet to the southeast. This offsite property was formerly occupied by a Unocal service station. In 1989, one (1) 500-gallon waste-oil and three (3) 10,000-gallon gasoline USTs were removed from the site. Following removal of the tanks, ten (10) groundwater monitoring wells were installed and soil samples were collected from four (4) soil borings. Concentrations of TPH as gasoline were found up to 1,012 mg/kg. Follow-up investigations found concentrations of TPH as gasoline up to 3,915 mg/kg. Site remediation consisting of multi-

phase extraction and excavation took place between 2002 and 2003. This offsite property received case closed status from the RWQCB on April 11, 2011. Based on the distance from the subject site and a southern groundwater gradient, it is considered unlikely that this offsite release has impacted the subject property.

California Environmental has prepared an Environmental Site Assessment - Phase I in conformance with the scope and limitations of ASTM 1527-13 for the property located at 518 and 526 South Westmoreland Avenue and 515, 517, 525 and 531 South Virgil Avenue, Los Angeles, California 90020. One data failure was encountered during the preparation of this report. The RWQCB has not responded to the request for records. This data failure does not alter the conclusions or recommendations made in this report. A Preliminary Title Report prepared by Commonwealth Land Title Company dated February 7, 2018 for the subject property was reviewed by CE. No environmental liens or environmental activity use limitations (AULs) were identified in the document.

The property is located within a Methane Hazard Zone as identified by the City of Los Angeles and a buried oil well is located beneath the subject building, which constitute Recognized Environmental Conditions (RECs). CE recommends a soil gas screening survey to evaluate methane concentrations in the shallow subsurface. Additionally, the historical auto repair activities conducted on the adjacent property to the south (534 S. Westmoreland Avenue) is considered an environmental concern. CE recommends soil and soil vapor sampling along the property boundary nearest this offsite facility to assess possible impacts to the subject property subsurface. Due to the date of construction of the subject building in 1965, it is recommended that an asbestos and lead survey be conducted by a certified lead consultant prior to renovation or demolition of the subject building. Lastly, the DOGGR Well Finder database indicates a buried oil well, formerly operated by Wilson Oil Company, is located beneath the subject building. CE recommends a post-demolition geophysical survey to locate and determine the condition of the buried well. It is probable the old oil well will require abandonment to modern DOGGR standards. Construction over the abandoned oil well will require conformance to the current *DOGGR Construction Site Well Review Program*. No evidence of historical recognized environmental conditions (HRECs) or controlled recognized environmental conditions (CRECs) was identified in connection with the subject property.

2.0 INTRODUCTION

The following report presents the findings of the Environmental Site Assessment - Phase I prepared for the subject property located at 518 and 526 South Westmoreland Avenue and 515, 517, 525 and 531 South Virgil Avenue, Los Angeles, California 90020. The scope of the Phase I study meets ASTM E 1527-13 *Standard Practice for Environmental Site Assessments* and included research of available land use records and other sources for preliminary indications of hazardous material use, storage or disposal at the property. The findings of this study are intended to provide information to the client regarding potential hazardous material impacts to the soil and groundwater beneath the site.

The scope of the investigation was conducted in general accordance with ASTM Standard Practice for Environmental Site Assessments – Phase I, Environmental Site Assessment Process ASTM E 1527-13. The steps outlined in this process are intended to permit a user (client) to satisfy one of the requirements to qualify for the innocent landowner, contiguous property owner, or bona fide purchaser limitations on CERCLA liability. Specifically, this report along with certain obligations of the client, constitutes All Appropriate Inquiry (AAI) into the previous ownership and uses of the property consistent with the standard of care as practiced in this area by environmental professionals. A main component of the assessment is to identify recognized environmental conditions, controlled recognized environmental conditions, and historical recognized environmental conditions, as they may affect the subject property. As defined by ASTM E 1527-13, a recognized environmental condition (REC) means *"the presence or likely presence of any hazardous substances or petroleum products on a property under conditions that indicate an existing release, past release, or a material threat of a release of any hazardous substances or petroleum products into structures on the property or into the ground, groundwater, or surface water of the property."* A controlled recognized environmental condition (C-REC) is defined *as "a recognized environmental condition resulting from a past release of hazardous substances or petroleum products that has been addressed to the satisfaction of the applicable regulatory authority (for example, as evidenced by the issuance of a no further action letter or equivalent, or meeting risk-based criteria established by regulatory authority), with hazardous substances or petroleum products allowed to remain in place subject to the implementation of required*

controls (for example, property use restrictions, activity and use limitations, institutional controls, or engineering controls).” An historical recognized environmental condition (HREC) is defined as *“a past release of any hazardous substances or petroleum products that has occurred in connection with the property and has been addressed to the satisfaction of the applicable regulatory authority or meeting unrestricted use criteria established by a regulatory authority, without subjecting the property to any required controls (for example, property use restrictions, activity and use limitations, institutional controls, or engineering controls).”*

An important component of complying with the ASTM E 1527-13 Standard is information to be obtained or in the possession of the client and/or seller of the property. Such information includes obtaining and review of a recent title report, any specialized information regarding the site or surrounding area which may give rise to identification of a recognized environmental condition, and/or reasons given by the seller should the purchase price be significantly lower than what would be reasonably expected for a property of similar size and value. Often a real estate appraiser is commissioned to evaluate the purchase or sale price of a property. Such an appraisal is outside the scope of this Phase I Assessment report.

The independent conclusions represent California Environmental’s (CE) professional judgment based on the conditions that existed and the information and data available during the course of the study. Factual information regarding operations, conditions, and test data provided by the client, the owner or their representatives have been assumed to be correct and complete. This report includes **CONCLUSIONS AND RECOMMENDATIONS**, which together with the remainder of this report are subject to the **NOTICE** at the end of the report. **This report was prepared for the sole use and reliance by the client as identified on the title page of this report. Use of this report by other entities is expressly forbidden unless the client and CE grant permission.**

The scope of work included:

- A walkover of the site.
- Review of client/owner supplied information.
- Review of building and grading permits on file with the City of Los Angeles Department of Building and Safety.
- A review of underground storage tank files and industrial waste records maintained by the City of Los Angeles Fire Department Underground Storage Tank and Hazardous Materials Divisions.
- Review of historical USGS topographic maps and historical aerial photographs maintained by EDR Company.
- Research of historical Sanborn Fire Insurance Maps maintained by EDR Company.
- Contact with the California Environmental Protection Agency, Department of Toxic Substances Control to review their files.
- Contact with the California Environmental Protection Agency, Regional Water Quality Control Board to review their files.
- Contact with the Los Angeles County Fire Department to review their files.
- Contact with the South Coast Air Quality Management District to review their files.
- Review of oil well records maintained by the State of California Division of Oil, Gas, and Geothermal Resources.
- Review of the City of Los Angeles – Zone Information and Map Access System (ZIMAS) database.
- Review of Los Angeles County Landfill Maps.
- Review of the following lists and maps of suspect or known contaminated sites; a complete listing of these sources is contained within **APPENDIX V**.
    - California Regional Water Quality Control Board, (RWQCB) - *Computer Case Listing of Reported Underground Tank Leaks*, covering Los Angeles County.
    - California Department of Health Services - *Hazardous Waste and Substance Sites - Cortese List and Contaminated Wells List, which includes the Bond Expenditure Plan* (BEP) sites.
    - California Environmental Protection Agency, Facility and Manifest Data, HAZNET.

- Historical California Environmental Protection Agency, Department of Toxic Substances Control - *CalSites List*.
- California Department of Health Services, *Hazardous Waste Information System* (HWIS) and Tanner Report.
- California Integrated Waste Management Board, *Solid Waste Information System* - (SWIS) List.
- State Water Resources Control Board, *Toxic Pits Clean-up Act (Toxic Pits).*
- State Water Resources Control Board, *Hazardous Substance Storage Container Database* (UST, LUST, SLIC, and WDS).
- U.S. Environmental Protection Agency - *National Priorities List* (NPL).
- U.S. Environmental Protection Agency - *Comprehensive Environmental Response, Compensation, and Liability Information System* (CERCLIS).
- U.S. Environmental Protection Agency, *Toxic Release Inventory System* (TRIS).
- U.S. Environmental Protection Agency, *Resource Conservation and Recovery Information, System Treatment, Storage and Disposal Facilities*, (RCRA-TSDF).
- U.S. Environmental Protection Agency, *Resource Conservation and Recovery Information System, Large Quantity Generators*, (RCRA-LQG).
- U.S. Environmental Protection Agency, Resource *Conservation and Recovery Information System, Small Quantity Generators*, (RCRA-SQG).
- U.S. Environmental Protection Agency - *Superfund Amendment and Reauthorization Act, Title III*, (SARA Title III).
- U.S. Environmental Protection Agency, *Emergency Response Notification System* (ERNS).
- U.S. Environmental Protection Agency, *Facility Index System* (FINDS).
- U.S. Environmental Protection Agency, *Civil Enforcement Docket* (DOCKET).

- A review of government records databases of suspect or known contaminated sites and historical city directories research was performed by EDR Company. The results of the search are summarized in this report. The EDR reports are enclosed in **APPENDICES II** and **V**.
- Review of previous asbestos inspection reports prepared by Certified Asbestos Management Consultants.
- Preparation of this report.

3.0 SITE DESCRIPTION

3.1 LOCATION AND LEGAL DESCRIPTION

The subject property is located between the west side of South Virgil Avenue and the east side of South Westmoreland Avenue, in the City of Los Angeles, California, see **FIGURE 1 - VICINITY MAP**. The current street addresses for the property are 518 and 526 South Westmoreland Avenue and 515, 517, 525, and 531 South Virgil Avenue. According to the Los Angeles County Tax Assessor's office, the Number (APN) for the subject property is 5077-004-030.

3.2 DESCRIPTION OF PROPERTY / PROPOSED PROJECT

The subject property consists of one (1) rectangular-shaped parcel of land that encompasses approximately 42,160 square feet. The property is currently developed with one (1) three-story structure situated along South Virgil Avenue. The structure was constructed in 1965 and is currently occupied by California Association of Realtors. The remainder of the property consists of an asphalt paved parking lot accessed from South Westmoreland Avenue. It is proposed to redevelop the property with a new mixed-use structure with subterranean parking levels.

3.3 GEOLOGY AND HYDROGEOLOGY

The subject property is located approximately 3 miles south of the Santa Monica Mountains and 3.5 miles southwest of the Elysian Hills within the La Brea Plain of the Los Angeles Basin. The La Brea Plain is bounded by the Newport-Inglewood belt of hills to the west and the Elysian Hills to the east. The La Brea Plain consists of alluvial sediments from the Santa Monica Mountains and Elysian Hills.

The site is located within the Central Subbasin of the Coastal Plain of Los Angeles Groundwater Basin. The Central Groundwater Basin is bounded on the north by the La Brea high, on the northeast and east by the Elysian, Repetto, Merced and Puente Hills, on the southeast roughly by Coyote Creek, and on the west by the Newport-Inglewood Fault and the Baldwin, Rosecrans, and Dominguez Hills. Regional groundwater level data obtained from the RWQCB GeoTracker database suggest the depth to first groundwater in the vicinity of the subject property ranges from 10 to 30 feet below ground surface (bgs). A southerly groundwater flow direction was determined from the regional groundwater elevation data.

4.0 BACKGROUND INFORMATION

4.1 PREVIOUS WORK

Certified Asbestos Management Consultants (CAMC) prepared an asbestos inspection report for the subject property dated January 20, 1989. The primary purpose of the inspection was to determine whether asbestos containing materials (ACM) were present in the first floor area, which was to be remodeled. The inspection was carried out on September 9, 1988. CAMC also conducted a limited ACM survey of the rest of the structure. ACM was found in piping insulation, acoustical ceiling, and fireproofing material. Roofing and flooring materials were not sampled. CAMC recommended consultant oversight during ACM removal activities prior to the remodel.

Certified Asbestos Management Consultants prepared an asbestos inspection report of floor tiles for the subject property dated January 20, 1989. Twenty (20) samples of floor tile, mastic, and other suspected ACM were taken on January 6, 1988 from the first floor. ACM was found in floor tile, mastic, and insulation from a fire door.

On January 26, 1989, California Association of Realtors, the building tenant, issued a memorandum indicating ACM was removed from the first floor including floor tiles, ceiling tiles, and piping. The

memo also indicates that removal of all ACM from the subject building was contemplated. However, no further documentation of ACM inspections or removal was provided to CE for review.

4.2 SITE UTILIZATION HISTORY

4.2.1 Historical City Directories

EDR Company was contacted to research historical city directories for the subject property and adjacent sites. The city directories were reviewed at approximately five year intervals spanning from 1924-2014. A summary of city directories reviewed for the subject property is included in **TABLE I**. The EDR City Directory is attached in **APPENDIX II**.

TABLE I
Historical City Directories

Year	Use/User	Source
515 South Virgil Avenue		
1924-1951	Residential Tenants	Los Angeles City Directory Co.
525 South Virgil Avenue		
1970	Northwest Casualty Co. Northwest Mutual Insurance	Pacific Telephone
1975	Northwest Casualty Co.	Pacific Telephone
1976	Administration Offices Brady Donald & Associates Burroughs Corporation Business Credit Corp. Cain John R & Co. Consultants Don Mar Financial El Ultimo Rancho Electronic Credit Control Harrington Development Raymond Partnership Architects Metro Republic Commercial Services Metropolitan Collections Republic Collections Retail Credit Bureau of Los Angeles Title Records Inc Tri Safe Inc United States Gypsum Co.	Pacific Telephone

TABLE I
Historical City Directories – Continued

Year	Use/User	Source
525 South Virgil Avenue		
1981	Burroughs Corp. California Association of Realtors Heumann & Associates Institute of Real Estate Management Singer Attorneys	Pacific Telephone
1986	California Association of Realtors Burroughs Corp. Commonwealth Financial Corp. Fremont Indemnity Corp.	Pacific Telephone
1990-2006	California Association of Realtors	Pacific Telephone
2010	California Association of Realtors Rebs Subscription Services Senior Advantage Real Estate Formsnet LLC	EDR Digital Archive
2014	California Association of Realtors Rebs Subscription Services Senior Advantage Real Estate Formsnet LLC Finom Inc	EDR Digital Archive
531 South Virgil Avenue		
1924-1942	Residential Tenants	Los Angeles City Directory Co.
518 South Westmoreland Avenue		
1924-1962	Residential Tenants	Los Angeles City Directory Co. Pacific Bell Telephone
526 South Westmoreland Avenue		
1924-1962	Residential Tenants	Los Angeles City Directory Co. Pacific Bell Telephone

4.2.2 Historical Aerial Photographs

Historical aerial photographs were reviewed as part of this study. The photographs are part of the aerial photograph collection maintained by the EDR Company. Sixteen (16) photographs were reviewed for the subject property. The photographs are summarized below in **TABLE II**. The aerial photographs are attached in **APPENDIX II** of this report.

TABLE II
Historical Aerial Photographs

Date	Source	Description
1923	FAIR	The subject property appears developed with multiple residential structures. The subject property appears located in an area of dense residential development.
1928	USGS	No significant changes have occurred to the subject property or neighboring properties. Multiple large structures have been developed to the north and south.
1938	USDA	No significant changes have occurred to the subject property or the surrounding area.
1948	USGS	No significant changes have occurred to the subject property or the surrounding area.
1952	USGS	No significant changes have occurred to the subject property. The properties to the south and southwest have been developed with commercial structures that include what appears to be a gas station to the southeast.
1954	USDA	No significant changes have occurred to the subject property or the surrounding area.
1964	USGA	The eastern portion of the subject property has been redeveloped as a parking lot. The subject property's western portion appears to have no significant changes. The neighboring properties to the north have been developed into their current configuration. The neighboring properties to the south appear to have no significant changes.
1970	EDR PBP	The subject property has been developed into its current configuration. No significant changes have occurred to the surrounding area.
1977	EDR PBP	No significant changes have occurred to the subject property or the surrounding area.
1983	EDR PBP	No significant changes have occurred to the subject property. The previous pump station to the south, southeast has been redeveloped into the current structure.
1989	USDA	No significant changes have occurred to the subject property or the surrounding area.
1994	USGS/DOQQ	No significant changes have occurred to the subject property or the surrounding area.
2002	USDA	No significant changes have occurred to the subject property or the surrounding area.
2005	USDA/NAIP	No significant changes have occurred to the subject property or the surrounding area.
2010	USDA/NAIP	No significant changes have occurred to the subject property or the surrounding area.
2012	USDA/NAIP	No significant changes have occurred to the subject property or the surrounding area.

4.2.3 Historical Fire Insurance Maps

The EDR Company was contacted to review historical fire insurance maps for the subject property. Maps covering the subject property for eight (8) time periods between 1907 and 1970 were found. The map descriptions are summarized below in **TABLE III.** Copies of the fire insurance maps are attached in **APPENDIX II** of this report.

TABLE III
Historical Fire Insurance Maps

Date	Description
1907	The subject property is undeveloped. The surrounding area is developed with dwellings.
1921	The subject property is developed with five (5) dwellings, each with an associated detached garage. The neighboring properties to the north and south have been developed with dwellings and flats.
1950	The subject property appears similar to the previous Sanborn map. An apartment has been developed directly to the north. Two gas stations and an auto repair garage can be seen directly to the south of the subject property.
1954	The subject property and surrounding area appear similar to the previous Sanborn Map.
1955	The subject property and surrounding area appear similar to the previous Sanborn Map.
1961	The eastern portion of the subject property has been redeveloped as a parking lot. The western portion of the subject property appears similar to the previous Sanborn Map.
1968	The subject property appears in its current configuration. On the adjacent property to the north, the current office structure has been developed. Directly to the south, the gas station has been reconfigured.
1970	The subject property and surrounding appear similar to the previous Sanborn Map.

4.2.4 Historical Topographic Maps

Historical USGS topographic maps were provided by EDR Company and from online database sources. Maps covering the subject property for fifteen (15) time periods were found. The topographic maps indicate that the subject property was in an area of sparse development from at least 1894 through 1902 and in an area of dense urban development since at least 1920.

4.3 RECORDS REVIEW INFORMATION

4.3.1 Building Information

The City of Los Angeles Department of Building and Safety was contacted for the purpose of researching building permits and Certificates of Occupancies for the property. Building permits for the construction of new residential structures were issued 1911, 1913, and 1948. A permit for the development of a parking lot was issued in 1957 and a permit for construction of the current onsite structure was issued in 1965. Certificates of Occupancies indicate 515 South Virgil Avenue was utilized

as a parking lot in 1958 and 525 South Virgil Avenue was utilized as an office building in 1966. Additional permits reviewed include mechanical, maintenance, electrical and building alteration permits. Copies of the permits are included in **APPENDIX III**.

4.3.2 Underground Storage Tank & Hazardous Materials Research

The City of Los Angeles Fire Department (LAFD) publishes lists of records for active and inactive underground storage tanks (USTs) and hazardous materials inventories within the city of Los Angeles. CE's review of the lists released by the LAFD indicates that no files are maintained for the subject property addresses.

4.3.3 State Regulatory Agency File Review

Inquiry letters were sent to the State of California Department of Toxic Substances Control (DTSC) and the California Regional Water Quality Control Board – Los Angeles Region (RWQCB). A response from the DTSC indicates that no files are maintained for the subject property addresses. The RWQCB has not yet responded to the request for records. The RWQCB response letter will be forwarded once received should a file exist for the property. The agency inquiries and DTSC response letter are included in **APPENDIX IV**. CalEPA DTSC and RWQCB online databases were also reviewed. The subject property is not listed on the databases researched for this report.

4.3.3 LACFD-HHMD and SCAQMD File Review

An online request for records was made with the Los Angeles County Fire Department – Health Hazardous Materials Division (LACFD-HHMD) for any information they may have regarding soil, water or air contamination at the subject property. Responses from the LACFD-HHMD indicate that no files are maintained for the subject property addresses. The agency responses are included in **APPENDIX IV.**

The SCAQMD online FIND database was researched for any active or inactive records related to the subject property. A review of the SCAQMD Facility Information Detail (FIND) database indicates that 525 South Virgil Avenue, occupied by California Association of Realtors, is listed as an active facility.

However, there is no equipment listed or facility details. No violations or notices to comply are noted on the database.

4.4 SITE DRIVE-BY

A drive-by of the area within one-quarter mile of the property was conducted to help identify nearby sites that possibly use, store, or generate hazardous materials. The area surrounding the subject property consists of residential and commercial properties. No service stations are located on the properties adjacent to the subject property. A list of selected environmental risk sites identified within a one-quarter mile radius of the subject property is included in the **STANDARD ENVIRONMENTAL RECORDS SOURCES** section of this report.

5.0 SITE RECONNAISSANCE

The site conditions were observed during a reconnaissance conducted by Ryan Bzoskie of California Environmental on March 28, 2018. California Environmental completed a Field Reconnaissance Checklist during the site reconnaissance. An Environmental Owner Questionnaire was completed by Rick Shumacher of California Association of Realtors, who answered in good faith and to the extent of his knowledge. An Environmental User Questionnaire was completed by Wendy Sov of Thomas Safran and Associates, who answered in good faith and to the extent of her knowledge. The Environmental Field Reconnaissance Checklist and Environmental Owner and User Questionnaires are included in **APPENDIX I**. The features described below are shown on the enclosed **FIGURE 2 - PLOT PLAN**. Photographs of the subject property are attached in the **ILLUSTRATIONS** section of this report.

5.1 DESCRIPTION OF PROPERTY/PROPOSED PROJECT

The subject property consists of one (1) rectangular-shaped parcel of land that encompasses approximately 42,160 square feet. The property is currently developed with one (1) three-story structure situated along South Virgil Avenue. The structure was constructed in 1965 and is currently occupied by California Association of Realtors. The remainder of the property consists of an asphalt paved parking lot accessed from South Westmoreland Avenue. It is proposed to redevelop the property with a new mixed-use structure with subterranean parking levels.

5.2 ADJACENT PROPERTIES

The subject property is bound to the north by a commercial property utilized as medical offices and a multi-family residential property, to the east by South Virgil Avenue with commercial properties beyond, to the south by a Carl's Jr and an asphalt paved lot associated with an auto repair facility, and to the west by South Westmoreland Avenue with multi-family residential properties beyond.

5.3 TOPOGRAPHY AND DRAINAGE

The subject property has a gentle slope towards the south. The topographic elevation of the subject property is approximately 270 feet above mean sea level. Drainage from the site is by sheetflow towards the adjacent city streets and a concrete swale to a surface drain near the southern end of the subject building. No evidence of catch basins, sumps, or standing water was observed on the subject property at the time of the site reconnaissance.

5.4 PAST USES OF THE PROPERTY

No evidence of the past use, treatment, storage, disposal or generation of hazardous substances was observed on the subject property at the time of the site reconnaissance.

5.5 USE OF HAZARDOUS SUBSTANCES

No evidence of significant hazardous substance use was observed on the subject property at the time of the site reconnaissance.

5.6 STORAGE TANKS

No evidence of existing aboveground or underground storage tanks, clarifiers, sumps, or grease interceptors was observed on the subject property at the time of the site reconnaissance.

5.7 CONTAINERS OF HAZARDOUS OR UNIDENTIFIED SUBSTANCES

Standard cleaning supplies were observed in closet space and in a maintenance room. No other evidence of containers of hazardous or unidentified substances was observed on the subject property at the time of the site reconnaissance.

5.8 SOILID WASTE DISPOSAL

Three (3) trash bins were observed near the northern end of the subject building. No evidence of spills or staining was observed on the pavement beneath the bins.

5.9 POLY-CHLORINATED BIPHENYL'S (PCBs)

No evidence of PCB containing transformers or equipment was observed on the subject property at the time of the site reconnaissance. Older (pre-1970s) hydraulic systems such as elevator fluids and dielectric fluids in older transformers may contain PCBs.

5.10 HEATING/COOLING EQUIPMENT

Heating and cooling equipment was observed on the roof of the structure at the time of the site reconnaissance. Gas and electricity are the power sources for the heating and cooling equipment.

5.11 ASBESTOS CONTAINING MATERIALS (ACM)

Sampling of suspect ACM was not included in the scope of work for this study. Certified Asbestos Management Consultants (CAMC) prepared asbestos inspection reports for the subject property dated January 20, 1989 (see **SECTION 4.1 – PREVIOUS WORK** for a summary of the asbestos inspections). On January 26, 1989, California Association of Realtors issued a memorandum indicating ACM was removed from the first floor including floor tiles, ceiling tiles, and piping. The memo also indicates that removal of all ACM from the subject building was contemplated. However, no further documentation of ACM inspections or removal was provided to CE for review. Therefore, it is recommended that an asbestos survey be conducted by a certified asbestos consultant prior to renovation or demolition of the subject building.

5.12 WASTEWATER TREATMENT AND DISPOSAL SYSTEMS

No evidence of wastewater treatment or disposal systems was observed on the subject property at the time of the site reconnaissance.

5.13 RADON

Radon hazard assessment was not included in the scope of this study. However, the EDR research report indicates the levels of radon at zero (0) of sixteen (16) sites located within the 90020 zip code in Los Angeles County exceeded four picoCurie per Liter (4 pCi/L), the Federal Action level.

5.14 LEAD

Sampling of suspect lead in paint was not included in the scope of work for this project. Lead content in paint was significantly reduced in 1977. Due to the date of construction of the subject building in 1965, it is likely that lead based paint was utilized onsite. The paint coating of the structure appeared in good condition at the time of the site reconnaissance. It is recommended that a lead survey be conducted by a certified lead consultant prior to renovation or demolition of the subject building.

5.15 WELLS

No evidence of dry wells, irrigation wells, injection wells, abandoned wells, monitoring wells or other wells was observed on the subject property at the time of the site reconnaissance.

5.16 ODOR

No evidence of strong, pungent or noxious odors was noted on the subject property at the time of the site reconnaissance.

5.17 STRESSED VEGETATION

No evidence of stressed vegetation was observed on the subject property at the time of the site reconnaissance.

5.18 STAINING OR RESIDUE

No evidence of significant staining or residue was observed on the subject property at the time of the site reconnaissance.

5.19 PITS, PONDS, OR LAGOONS

No evidence of pits, ponds, and/or lagoons was observed on the subject property at the time of the site reconnaissance.

5.20 POTABLE WATER SUPPLY

Water is supplied to the subject property by City of Los Angeles Department of Water and Power.

5.21 SEWAGE DISPOSAL SYSTEM

The subject property is connected to the public sewage disposal system.

5.22 OTHER CONDITIONS OF CONCERN

No other conditions of environmental concern regarding potential sources for soil and groundwater contamination were observed on the subject property at the time of the site reconnaissance.

6.0 NEARBY CONTAMINATED SITES

6.1 LANDFILLS

The Major Waste System maps for Los Angeles County, the Solid Waste Information Systems (SWIS), and the Waste Management Unit Database (WMUD) were reviewed to identify landfills and transfer stations located near the property. Map no. 114-197 and the EDR database report indicate that there are no landfills or transfer stations located within a 2,000-foot radius of the subject property. No active hazardous waste landfills are located within Los Angeles County.

6.2 OIL FIELD MAPS/METHANE HAZARD ZONES

The State of California Division of Oil, Gas and Geothermal Resources (DOGGR) online mapping system (DOGGR Well Finder) was researched to determine if oil production occurred on or near the subject property. The DOGGR Well Finder database indicates the subject property is located within the Los Angeles City Oil Field. The database also indicates a buried well formerly operated by Wilson Oil Company is located beneath the subject building. No additional information was available on the Well Finder database. However, based on historical research the old oil well was likely drilled and buried

prior to 1911. The approximate location of the well is shown on the attached **PLOT PLAN**. Numerous wells are located within a 2,000-foot radius of the subject property. CE has requested DOGGR provide well records for the property. Re-abandonment of the onsite well will be required during site re-development.

The property is located within a Methane Hazard Zone as identified on the City of Los Angeles website (ZIMAS – Zone Information and Map Access System). Methane testing and implementation of methane mitigation measures will be required upon redevelopment of the property.

6.3 STANDARD ENVIRONMENTAL RECORD SOURCES

In addition to the above records, agency database lists were reviewed for known or suspected contaminated sites and for sites, which store, generate or use hazardous materials near the subject property. The subject property is not identified on the standard environmental government sources researched in this report.

The nearest listed contaminated site to the subject property is located at 2951 West 6th Street approximately 330 feet to the southeast. This offsite property was formerly occupied by a Unocal service station. In 1989, one (1) 500-gallon waste-oil and three (3) 10,000-gallon gasoline USTs were removed from the site. Following removal of the tanks, ten (10) groundwater monitoring wells were installed and soil samples were collected from four (4) soil borings. Concentrations of TPH as gasoline were found up to 1,012 mg/kg. Follow-up investigations found concentrations of TPH as gasoline up to 3,915 mg/kg. Site remediation consisting of multi-phase extraction and excavation took place between 2002 and 2003. This offsite property received case closed status from the RWQCB on April 11, 2011. Based on the distance from the subject site and a southern groundwater gradient, it is considered unlikely that this offsite release has impacted the subject property.

The number of environmental sites listed on the databases researched for this report located within a one-half mile radius of the subject property are presented in **TABLE IV**.

TABLE IV
Standard Environmental Record Sources

Database	Number of Sites		
	<1/8 Mile	1/8 – 1/4 Mile	1/4 to 1/2 Mile
Federal NPL site list	0	0	0
Federal Delisted NPL Site list	0	0	0
Federal CERCLIS list	0	0	0
Federal CERCLIS NFRAP site list	0	0	**1**
Federal RCRA CORRACTS facilities list	0	0	0
Federal RCRA non-CORRACTS TSD facilities list	0	0	0
Federal RCRA generators list	**1**	**9**	--
Federal institutional controls / engineering controls registries	0	0	0
Federal ERNS list	0	--	--
State- and tribal - equivalent NPL	0	0	0
State- and tribal - equivalent CERCLIS	0	0	**4**
State and tribal landfill and/or solid waste disposal site lists	0	0	0
State and tribal leaking storage tank lists	0	**7**	**23**
State and tribal registered storage tank lists	0	4	--
State and tribal voluntary cleanup sites	0	0	0
State and tribal Brownfields sites	0	0	0
Local Brownfield lists	0	0	0
Local Lists of Landfill / Solid Waste Disposal Sites	0	0	**1**
Local Lists of Hazardous waste / Contaminated Sites	0	0	0
Local Lists of Registered Storage Tanks	**8**	**23**	--
Local Land Records	0	0	**1**
Records of Emergency Release Reports	0	--	--
Other Ascertainable Records	0	**7**	**13**
EDR Exclusive Records	**12**	0	0
Exclusive Recovered Govt. Archives	0	--	--
	Totals		
	21	**50**	**43**

Note: A search of public information databases may omit some nearby contaminated sites due to missing or inaccurate information in the public record.

Selected environmental risk sites found to exist within one-quarter mile radius of the property are listed below:

- **Olympic Auto Body Shop** (Historical Auto Repair) – 534 S. Westmoreland Avenue (Adjacent SW) Listed on EDR Hist Auto database. This offsite property has operated as an automotive repair or

automotive body shop since at least 1929. No known releases have occurred at this offsite property. However, based on the close proximity to the subject site and extended use as an automotive repair and/or body shop, this offsite property is considered an environmental concern.

- **Carpenters Pension Trust Building** – 2951 W. 6th Street (330 feet SE)
  Listed on CA SWEEPS UST, CA FID UST, and GeoTracker databases. This offsite property was formerly occupied by a Unocal service station. In 1989, one (1) 500-gallon waste-oil and three (3) 10,000-gallon gasoline USTs were removed from the site. Following removal of the tanks, ten (10) groundwater monitoring wells were installed and soil samples were collected from four (4) soil borings. Concentrations of TPH as gasoline were found up to 1,012 mg/kg. Follow-up investigations found concentrations of TPH as gasoline up to 3,915 mg/kg. Site remediation consisting of multi-phase extraction and excavation took place between 2002 and 2003. This offsite property received case closed status from the RWQCB on April 11, 2011. Based on the distance from the subject site and a southern groundwater gradient, it is considered unlikely that this offsite release has impacted the subject property.

- **Shatto Investment Company** – 3151 W. 6th Street (630 feet SW)
  Listed on CA SWEEPS UST, CA FID UST, and GeoTracker databases. This offsite property is occupied by an automobile repair shop. In 1989, three (3) USTs of unknown size and contents were removed from the site. There are no records of soil sampling following removal of the USTs. Between 1990 and 1997, subsurface investigations found concentrations of TPH as gasoline, benzene, and MTBE up to 5,400 mg/kg. Dual phase extraction was implemented at this offsite property between December 2001 and May 2002. In April 2006, six (6) ozone sparge wells were installed, which were utilized through April 2007. This offsite property received case closed status from the RWQCB on April 24, 2009. Based on the distance from the subject site and a southern groundwater gradient, it is considered unlikely that this offsite release has impacted the subject property.

6.4 POTENTIAL VAPOR ENCROACHMENT CONDITION (p-VEC)

The State of California has adopted Indoor Air Quality Guidelines (CHHSLs) issued by CALEPA in 2005/2010. Potential sources for vapor intrusion to indoor air include degassing of solvents and other compounds from contaminated soil and contaminated groundwater. The property is located within a Methane Hazard Zone as identified on the City of Los Angeles website (ZIMAS – Zone Information and Map Access System). CE recommends a soil gas screening survey to evaluate methane/VOC concentrations in the subsurface.

7.0 APPARENT PROBLEM

- The property is located within a Methane Hazard Zone as identified by the City of Los Angeles and an old oil well is located beneath the current structure, these constitute a Recognized Environmental Condition (REC). CE recommends a soil gas screening survey to evaluate methane concentrations in the subsurface. The condition of the oil well will dictate future costs for abandonment which could range from $75,000.00-$150,000.00 or more.

- The historical auto repair activities conducted on the adjacent property to the south (534 S. Westmoreland Avenue) is considered an environmental concern. This offsite property has operated as an automotive repair or automotive body shop since at least 1929. No known releases have occurred at this offsite property. However, based on the proximity to the subject site and the extended use as an automotive repair/body shop, CE recommends soil and soil vapor sampling along the property boundary nearest this offsite facility to assess possible impacts to the subject property subsurface.

- The DOGGR Well Finder database indicates a buried oil well, formerly operated by Wilson Oil Company, is located beneath the subject building. No additional information was available on the Well Finder database. However, based on historical research the well was likely drilled and buried prior to 1911. CE recommends a post-demolition geophysical survey and excavation work to locate, expose and determine the condition of the buried well.

- On January 26, 1989, California Association of Realtors issued a memorandum indicating ACM was removed from the first floor including floor tiles, ceiling tiles, and piping. The memo also indicates that removal of all ACM from the subject building was contemplated. However, no further documentation of ACM inspections or removal was provided to CE for review. Therefore, it is recommended that an asbestos survey be conducted by a certified asbestos consultant prior to renovation or demolition of the subject building.

- Due to the date of construction of the subject building in 1965, it is likely that lead based paint was utilized onsite. The paint coating of the structure appeared in good condition at the time of the site reconnaissance. It is recommended that a lead survey be conducted by a certified lead consultant prior to renovation or demolition of the subject building.

8.0 CONCLUSIONS AND RECOMMENDATIONS

California Environmental has prepared an Environmental Site Assessment - Phase I in conformance with the scope and limitations of ASTM 1527-13 for the property located at 518 and 526 South Westmoreland Avenue and 515, 517, 525 and 531 South Virgil Avenue, Los Angeles, California 90020. One data failure was encountered during the preparation of this report. The RWQCB has not responded to the request for records. This data failure does not alter the conclusions or recommendations made in this report. A Preliminary Title Report prepared by Commonwealth Land Title Company dated February 7, 2018 for the subject property was reviewed by CE. No environmental liens or environmental activity use limitations (AULs) were identified in the document.

The property is located within a Methane Hazard Zone as identified by the City of Los Angeles, which constitutes a Recognized Environmental Condition (REC). CE recommends a soil gas screening survey to evaluate methane concentrations in the shallow subsurface. Additionally, the historical auto repair activities conducted on the adjacent property to the south (534 S. Westmoreland Avenue) is considered an environmental concern. CE recommends soil and soil vapor sampling along the property boundary nearest this offsite facility to assess possible impacts to the subject property subsurface. Due to the date of construction of the subject building in 1965, it is recommended that an asbestos and lead survey be conducted by a certified lead consultant prior to renovation or demolition of the subject building. Lastly, the DOGGR Well Finder database indicates a buried oil well, formerly operated by Wilson Oil Company, is located beneath the subject building. CE recommends a post-demolition geophysical survey to locate and determine the condition of the buried well. It is probable the old oil

well will require abandonment to modern DOGGR standards. Construction over the abandoned oil well will require conformance to the current *DOGGR Construction Site Well Review Program*. No evidence of historical recognized environmental conditions (HRECs) or controlled recognized environmental conditions (CRECs) was identified in connection with the subject property.

This report is subject to the following **NOTICE**:

9.0 OPINION OF ENVIRONMENTAL PROFESSIONAL

All properties are subject to some element of environmental risk and the risk cannot be eliminated. Industrial and commercial properties developed prior to modern environmental laws are especially risk prone to environmental hazards which include, but are not limited to, wastes which may be toxic, ignitable, corrosive or reactive. The potential for these environmental hazards to impact the use of the property can be reduced by the identification and mitigation of the hazards prior to development or redevelopment of the property. Due to the difficulty in locating underground wastes, in some cases it is not always possible to ascertain that hazardous wastes are present on the property prior to development.

A Phase I environmental site assessment does not utilize subsurface exploration to check for the presence of hazardous wastes on the property. The experience of the assessor, along with the research of available reports, aerial photographs and land use records are used to evaluate the potential for hazardous wastes to occur on the site. Based on the information gained from the historical research, subsurface exploration may be recommended to check for the presence of hazardous wastes. Preexisting environmental problems such as the presence of hazardous wastes in the soil or groundwater, can be concealed by grading activities and site improvements. If such wastes are present these wastes cannot be observed.

The undersigned, Charles I. Buckley declares that, to the best of my professional knowledge and belief, I meet the definition of Environmental Professional as defined in Section 312.10 of 40 CFR 312 and I have the specific education, training, and experience necessary to exercise professional judgment to develop opinions and conclusions regarding conditions indicative of releases or threatened releases on, at, in, or to a property, sufficient to meet the objectives and performance factors in §312.20.

This report was prepared with the skill and competence as commonly used by environmental professionals in this area. No warranty, expressed or implied, of any kind is made or intended in connection with this report, or by the fact you are being furnished this report, or by any other oral or written statement.

Should you have any questions or desire any additional information, please contact the undersigned.

Respectfully submitted,



Charles I. Buckley
Professional Geologist No. 4035
Certified Engineering Geologist No. 1250
Certified Hydrogeologist No. 55

Gregory H. Buensuceso
Staff Geologist

10.0 REFERENCES AND QUALIFICATIONS

1. ASTM International, Designation: E1527-13, *Standard Practice for Environmental Site Assessment: Phase I Environmental Site Assessment Process*, 2013.

2. ASTM International, Designation: E2600-10, *Standard Practice for Assessment of Vapor Encroachment into Structures on Property Involved in Real Estate Transactions*, 2010.

3. City of Los Angeles Fire Department, *File Review*, March 2018.

4. SCAQMD, *File Review*, March 2018.

5. LACFD-HHMD, *File Review*, March 2018.

6. RWQCB, *File Review*, March 2018.

7. DTSC, *File Review*, March 2018.

8. EDR Aerial Photo Decade Package, *Inquiry No. 5229985.9*, August 2012.

9. EDR Historical Topographic Map Report, *Inquiry No. 5229985.4*, August 2012.

10. EDR-Radius Map with Geocheck, *Inquiry No. 5229985.2s*, January 2018.

11. EDR-City Directory, *Inquiry No. 5229985.5*, August 2012.

12. Certified Sanborn® Map Report, *Inquiry No. 5229985.3*, August 2012.

13. Major Waste Systems Maps, Los Angeles County, *Map No. 114-197*, June 1972.

14. State of California Division of Oil, Gas and Geothermal Resource, *Well Finder Database, 2018.*

15. USGS 7.5-minute Topographic Map, *Hollywood Quadrangle*, 2012.

16. Certified Asbestos Management Consultants, *Asbestos Inspection, 525 South Virgil Ave.*, dated January 20, 1989.

17. Certified Asbestos Management Consultants, *Floor Tile Sampling, 525 South Virgil Ave.*, dated January 20, 1989.

CHARLES I. BUCKLEY, JR.
30423 Canwood Street, Suite 208
Agoura Hills, California 91301

EDUCATION:

- **Masters** Work in Hydrogeology
  California State University, Los Angeles, 1980-1988
- **Bachelor of Science**, Engineering Geology
  University of California, Los Angeles, 1978

REGISTRATIONS AND APPOINTMENTS:

- State Mining and Geology Board, State of California, Dept. of Conservation, Former Member, (Appointed by Gov. Pete Wilson and State Senate confirmed to 4 year term, 1997-2001)
- State of California, Certified Hydrogeologist, No. 55
- State of California, Professional Geologist No. 4035
- State of California, Certified Engineering Geologist No. 1250
- CA Contractors State License Board #732377A-Haz

PROFESSIONAL EXPERIENCE:

Jan 88-Present CALIFORNIA ENVIRONMENTAL
CEO - Principal Hydrogeologist

- Founded California Environmental in January of 1988. Clients include Fortune 500 Corporations, County Government, Municipal Agencies, Financial Institutions, Land Developers, and Consultants. Principal Investigator for groundwater supply and groundwater contamination investigations. Project leader for groundwater remediation at a State of California Superfund Sites. Principal hydrogeologist for design and implementation of a groundwater-monitoring network for an existing Sanitary Landfill. Lead investigator to delineate structure of a California Groundwater Basin; Pioneered use of a cost effective soil/gas vapor technique used to track groundwater plumes. Conducted over 3,400 Phase I Environmental Investigations in California. These investigations included the use and interpretation of historic topographic maps, Sanborn Insurance Maps, aerial photography, and other historic data sources. Successfully completed remedial clean-up on 500+ sites in southern California; including impacts associated with fuels, PCBs, metals, asbestos and chlorinated solvents. Expert consultant for environmental impairment of soil and groundwater: Expert for the Port of Los Angeles, L.A. County Counsel, L.A. City Recreation and Parks and private attorneys.

CHARLES I. BUCKLEY, JR.
30423 Canwood Street, Suite 208
Agoura Hills, California 91301

PROFESSIONAL EXPERIENCE: (continued)

Mar 84-Dec 87 KOVACS-BYER AND ASSOCIATES
Manager Environmental Services Group

- Spearheaded the development into the groundwater and environmental segments of consulting market. Ascended from project geologist status to manager of Environmental Services Group. Responsible for all aspects of project management including; organization and staffing, developing technical requirements needed to complete projects, client and agency liaison.

- Provided technical leadership for groundwater testing including design and analysis of aquifer pump tests. Lead Geotechnical Investigator for remedial repair of complex landslide terrains. Prepared Seismic Analysis for critical facilities. Recommended specialized drainage systems for abatement of groundwater problems. Project Consultant for award winning projects on which severe geotechnical problems were overcome.

Mar 80-Mar 84 GEOTECHNICAL SERVICES GROUP
BUREAU OF ENGINEERING
CITY OF LOS ANGELES
Assistant Engineering Geologist

- Performed geologic mapping in hillside areas of the City of Los Angeles. Reviewed Geotechnical Reports submitted to the City of Los Angeles for private development. Directed landslide investigations. Prepared Expert Opinion documents regarding groundwater and geologic issues for the City Engineer and City Attorney. Conducted field monitoring of known landslides within the City of Los Angeles.

Aug 79-Mar 80 UNITED STATES GEOLOGICAL SURVEY
Field Assistant

- Assisted in geological mapping for a uranium resource development project sponsored by the Department of Energy and the United States Geological Survey.

CHARLES I. BUCKLEY, JR.
30423 Canwood Street, Suite 208
Agoura Hills, California 91301

CONTINUING EDUCATION:

- "Advanced Data Analysis Techniques for Evaluating and Quantifying Natural Attenuation for Remediation of Contaminated Sites", NGWA Short Course, March 2007.
- "Technical Guidance for Indoor Air Vapor Intrusion", Severn Trent Laboratory, San Pedro, CA, 1/2005.
- "Low Cost Remediation Techniques", AGSE, San Francisco, CA 2002.
- "Remediation of MtBE", AGSE, Anaheim, CA 2002.
- "Assessment and Management of MtBE Impacted Sites", San Francisco, January 1999.
- "Workshop on MtBE Water Issues", Los Angeles, June 1997.
- "Management Action Programs Seminar", Newport Beach, November 1996.
- "ACWA - Groundwater Workshop", Monterey, June 1995.
- "SeSoil Modeling Workshop" GSC, San Francisco, CA, October 1994
- "Groundwater Monitoring and Remediation", Short Course AEG, October 1992
- "Microbial Processes in Biodegradation", AGSE, Albuquerque NM, February, 1991
- "Introduction to Groundwater Geochemistry", National Water Well Association, San Francisco, CA 1988
- "Fate and Transport of Contaminants in the Subsurface", United States Environmental Protection Agency, San Francisco, CA, December, 1987.
- "How to Monitor and Sample the Vadose Zone "National Water Well Association, San Diego, CA, 1988.
- "Treatment Technology for Contaminated Groundwater" UCLA Fall, 1986.
- "Groundwater Contamination Detection, Monitoring and Cleanup", UCLA, April, 1986.
- "Introduction to Groundwater Modeling", National Water Well Association, Fullerton, CA 1985.

ORAL PRESENTATIONS AND SEMINARS:

- "Environmental Geology and Hydrogeology", Guest Undergraduate Course Lecturer, UCLA Department of Geology, ESS Class 139, Spring 2017.
- "Environmental Issues and Careers", Guest Lecturer, USC Department of Geology, Spring 1992.
- "Overview of Environmental Regulations, State and Federal Laws" Guest Lecturer, University of Southern California, 1991.
- "Environmental Risks and Underground Tank Leaks, Commercial Property Inspection" California Real Estate Inspectors Association, California, May, 1988/2015
- "Modified Technique for Soil/Gas Surveys to Detect Groundwater Contamination". Association of Engineering Geologists, Southern California Section meeting. December, 1987.

CHARLES I. BUCKLEY, JR.
30423 Canwood Street, Suite 208
Agoura Hills, California 91301

ORAL PRESENTATIONS AND SEMINARS (Continued):

- "Historic Aerial Photographic Evidence of Landslide Development, Potrero Canyon, CA." Association of Engineering Geologists Annual Meeting, San Francisco, CA., October, 1986.

PROFESSIONAL PAPERS:

- "Geology, Landslides and Slope Stabilization, Potrero Canyon Park, Pacific Palisades, CA."
- Association of Engineering Geologists Guidebook, June 20, 1987.
- "Red Rose Landslide Stabilization, 3358-3400 Red Rose Drive, CA., with Hollingsworth, R.A.; Association of Engineering Geologists Guidebook. June 20, 1987.
- "Residential Development and Landsliding, Castellammare Mesa area, Los Angeles, CA."
- Association of Engineering Geologists Guidebook June 2, 1984.

AFFILIATIONS:

- Association of Engineering Geologists.
- Association of Groundwater Scientists and Engineers.
- California Groundwater Association.
- Hazardous Waste Association of California.
- Hydrology Section-American Geophysical Union.
- National Water Well Association

ILLUSTRATIONS

Site Photographs – Plates 1-3
Figure 1 - Vicinity Map
Figure 2 - Plot Plan



View of the structure on the subject property from South Virgil Ave facing north
525 South Virgil Avenue, Los Angeles, California 90020



View of the paved parking lot; view to the west
525 South Virgil Avenue, Los Angeles, California 90020

PLATE 1



View of the neighboring auto station to the south
525 South Virgil Avenue, Los Angeles, California 90020



View of janitorial closet located inside the structure
525 South Virgil Avenue, Los Angeles, California 90020

PLATE 2



View of warehouse storage area located on the buildings first floor
525 South Virgil Avenue, Los Angeles, California 90020



View of office cubicles located inside the structure
525 South Virgil Avenue, Los Angeles, California 90020

PLATE 3

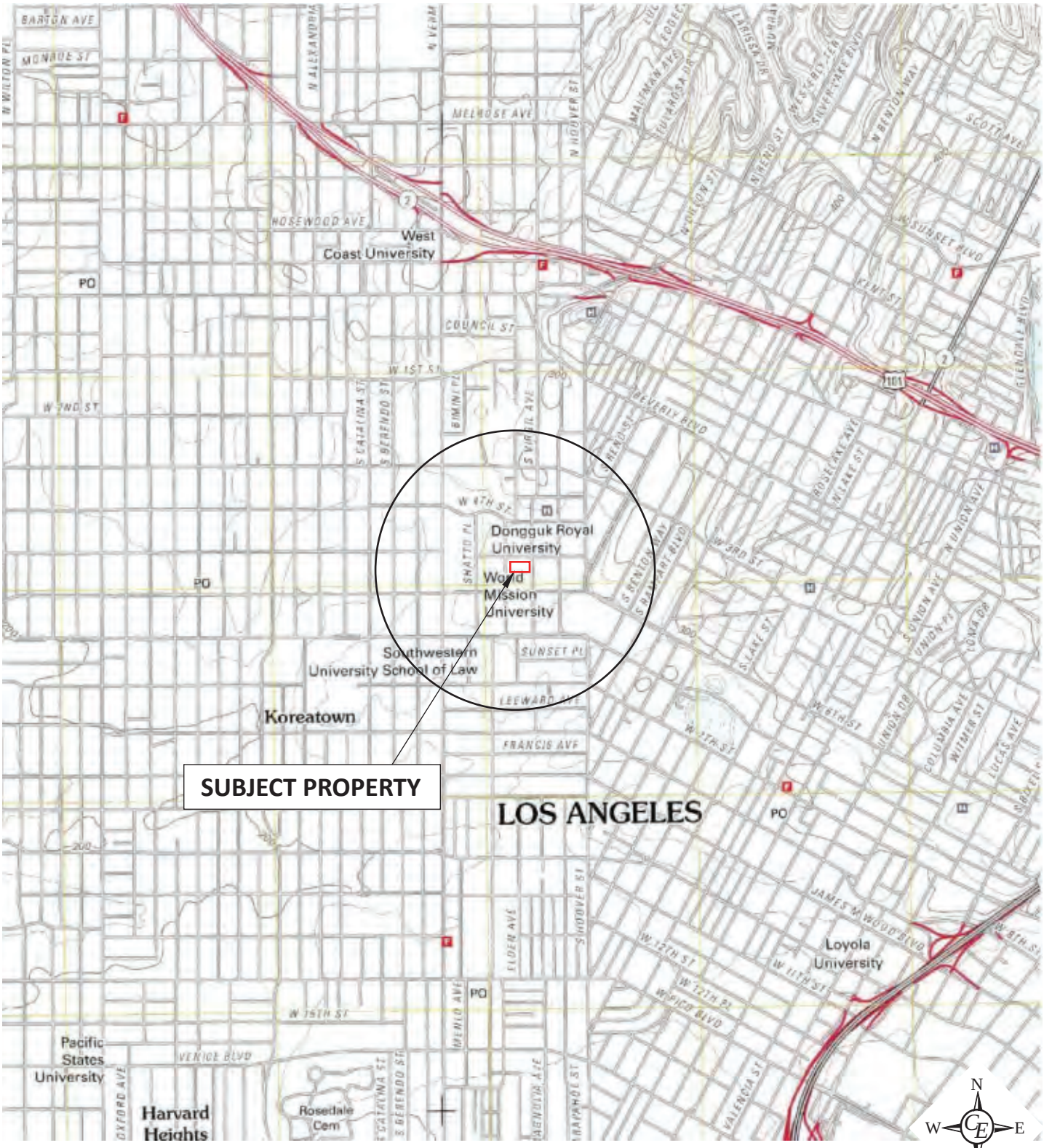

References: USGS 7.5' Hollywood Topographic Quadrangle, 2012.

FIGURE 1 - VICINITY MAP
525 South Virgil Avenue,
Los Angeles, California 90020

Drawn By: RTB	Job # EV0318-3511
Checked By: CIB	Date: April 2018

California Environmental

3511 Vicinity Map



References: Google Earth

FIGURE 2 - PLOT PLAN
525 South Virgil Avenue,
Los Angeles, California 90020

Drawn By: RTB	Job # EV0318-3511
Checked By: CIB	Date: April 2018

California Environmental

3511 Plot Plan

APPENDIX I

Environmental Field Reconnaissance Checklist and Field Interview, and User Questionnaire

ENVIRONMENTAL FIELD
RECONNAISSANCE CHECKLIST (PART A)

Completed By: Ryan Bzoskie Title: Field Technician

Property Address: 525 South Virgil Avenue, Los Angeles, CA 90020 Date: March 28, 2018

USES OF THE PROPERTY	
1. Name of present occupants of the property (include business names and addresses or unit numbers):	C.A.R. Reality Group
2. Describe the present use(s) of the property:	Offices
3. Describe the present of adjacent properties:	North; Parking lot and medical building, East; South Virgil, South; Carls Jr & Auto Body Shop, West; South Westmoreland Ave
4. Is the property used for an industrial use?	No
5. Is any adjoining property used for an industrial use?	No
6. Is the property used as a gasoline station, auto repair facility, commercial printing facility, dry cleaners, photo developing laboratory, or junkyard? If so, identify which and give the name of the business(es):	No
7. Is the property used as a landfill or a waste treatment, storage, processing, recycling, or disposal facility?	No
8. Is any adjoining property used as a gasoline station, auto repair facility, commercial printing facility, dry cleaners, photo developing laboratory, or junkyard? If so, identify which and give the name of the business(es):	Yes, auto repair facility located to the south
9. Is any adjoining property used as a landfill or a waste treatment, storage, processing, recycling, or disposal facility?	No
10. Is the property used for agricultural purposes?	No
PROPERTY CONDITIONS	
11. Are there or have there been any damaged or discarded industrial or automotive batteries on the property?	No
12. Are there currently any solvents, paints, fuels, pesticides, herbicides, or other chemicals, in individual containers larger than 5 gallons or totaling more than 50 gallons, used on or stored at the property?	No
13. Are there currently any industrial drums (typically 55 gallons) or sacks of chemicals located on the property?	No
14. Is there any visible evidence fill dirt has been brought onto the property from a contaminated site?	No
15. Is there any visible evidence fill dirt has been brought onto the property from an unknown site?	No
16. Are there any waste treatment or waste disposal ponds, pits or lagoons on the property?	No
17. Is there any stained soil, or soil emitting unusual odors, on the property?	No

18. Are there any flooring, drains, or walls in the facility that are stained by substances other than water or have emitted unusual odors?	No
19. Is there heating and cooling equipment onsite?	Yes
20. What is the fuel source for any onsite heating and cooling equipment?	Electric / gas
21. Is there any visible evidence of storage tanks (underground or aboveground) at the property?	No
22. Are there currently or have there been any vent pipes, fill pipes, fill ports, or surface covers indicating possible fill ports on the property or adjacent to any building located on the property?	No
23. Is there visible evidence of geotechnical and/or environmental subsurface assessments such as patched borings or groundwater monitoring well covers?	Yes, three (3) Geotech Borings located in the parking lot of the subject property
24. Are there any oil wells, drilling sumps, mud pits, or oil pipelines on or adjacent to the property?	No
25. Are there any pipelines on, beneath, or adjacent to the property, other than water, sewer, and natural gas utilities serving the property?	No
26. Is the property known to be located in a methane hazard area due to oil fields, natural seepage, or landfill gas?	No
27. Does the property or any facility at the property produce wastewater other than domestic sewage and storm water runoff?	No
28. Are there any waste water treatment systems (clarifiers, oil/water separators, grease traps, filtration systems, etc.) at the property?	No
29. How is waste water from the property disposed of? Sanitary sewer. Septic system. Surface water. Pond, pit, sump, or well. Other (describe).	Sanitary sewer
30. Does the property or any facility at the property produce solid waste other than domestic trash and greenwaste?	No
31. How is solid waste from the property disposed of? Municipal or private trash service. Recycling. Onsite dumping or burial. Other (describe).	Private trash services
32. How is solid waste stored at the property?	Bins
33. Does the property or any facility at the property generate hazardous or special waste in the course of normal operation? Examples include spent solvents, photo processing waste, waste oil, used filters, etc. Provide copies of generator notification or waste manifests.	No
34. If hazardous or special wastes are generated at the property, how are they stored?	Not Applicable

35. Are pesticides or herbicides stored, mixed, or disposed of on the property?	No
36. Are there any transformers, capacitors, or hydraulic equipment on the property that are known or suspected of containing PCBs?	No
37. Are there any building materials on the property known or suspected to contain asbestos? Please describe:	
ENVIRONMENTAL COMPLIANCE	
38. Does the property or any occupant of or facility on the property have any licenses, permits, registrations, or notifications for tanks, pipelines, industrial waste, wastewater treatment, wastewater discharge, stormwater discharge, waste disposal, waste storage or treatment, air emissions, chemical use, or chemical storage?	No
39. Is there visible evidence of any spills, leaks, or other releases or threatened releases of any hazardous substances or petroleum products from the property to soil, groundwater, or surface water?	No
40. Is there visible evidence of any release or threatened release of any hazardous substances or petroleum products from another location to soil, groundwater, or surface water at the property?	No
41. Is there visible evidence of the current or past existence of environmental violations on the property or in any facility located on the property?	No
42. Does the property discharge waste water, other than storm water runoff, into a storm drain or onto adjacent properties or streets?	No
43. Does the property discharge waste water, other than storm water, into a sanitary sewer system?	No
44. Is there visible evidence that hazardous substances, petroleum products, unidentified waste materials, tires, batteries, or any other waste materials have been dumped, buried, or burned on the property?	No

California

Environmental

ceworks@calenviro.com
Fax: 818-991-1544

ENVIRONMENTAL FIELD INTERVIEW QUESTIONNAIRE (PART B)

Site Address: 525 S. Virgil Avenue, Los Angeles, CA 90020

California Environmental (CE) is asking the property owner, key site manager, and/or current user(s) of the subject property if any of the following helpful documents exist and, if so, CE requests a copy of such documents prior to the site walk. Please answer all questions on this 8 page questionnaire.

	Yes	No
• Environmental site assessment reports	☐	☑
• Environmental compliance audit reports	☐	☑
• Environmental permits	☐	☑
• Registrations for underground and aboveground storage tanks	☐	☑
• Registrations for underground injection systems	☐	☑
• Material safety data sheets	☑	☐
• Community right-to-know plan	☐	☑
• Safety plans	☐	☑
• Reports regarding hydrogeologic conditions on the subject property or surrounding area.	☐	☑
• Notices or other correspondence from any government agency relating to past or current violations of environmental laws with respect to the subject property or relating to environmental liens encumbering the subject property	☐	☑
• Hazardous waste generator notices or reports	☐	☑
• Geotechnical studies	☐	☑
• Risk assessments	☐	☑
• Recorded Activity and Use Limitations (AULs), such as a deed restriction or environmental liens.	☐	☑

California Environmental is asking the property owner, key site manger, and/or current user(s) of the subject property if they have any knowledge of the following:

• Any pending, threatened, or past litigation relevant to hazardous substances or petroleum products in, on, or from the subject property.	☐	☑
• Any pending, threatened, or past administrative proceedings relevant to hazardous substances or petroleum products in, on, or from the subject property.	☐	☑
• Any notices from any governmental entity regarding possible violations of environmental laws or possible liability relating to hazardous substances or petroleum products.	☐	☑

ENVIRONMENTAL FIELD INTERVIEW QUESTIONNAIRE (PART B)

For Property Owner or Occupant

Completed By: Rick Shumacher Title: Senior V.P.

Property Address: 525 S. Virgil Ave., Los Angeles, CA 90020 Date: March 21, 2018

USES OF THE PROPERTY	
1. Name of present owner of the property:	CALIFORNIA ASSOCIATION OF REALTORS(R)
2. Name of present occupants of the property (include business names and addresses or unit numbers):	Owner Occupied
3. Describe the present use(s) of the property. Describe any manufacturing/industrial processes.	General Office Use
4. Describe the past use(s) of the property:	General Office Use
5. Provide description and initial date of construction for subject building(s). Dates of major renovations.	Constructed in 1965 poured concrete frame with concrete block and wood components; seismic renovations in 1994
6. Describe the present and past use(s) of adjacent properties.	Restaurant, Office, Surface Parking, Body Shop, Retail
7. Provide the company names for utilities (water, gas and electric).	LADWP, Southern California Gas
8. Is the property used for an industrial use? If yes, please explain.	No
9. Is any adjoining property used for an industrial use?	No
10. Do you have any knowledge that the property or any adjoining property has been used for an industrial use in the past? If yes, please explain.	No
11. Is the property used as a gasoline station, auto repair facility, commercial printing facility, dry cleaners, photo developing laboratory, or junkyard? If so, identify which and give the name of the business(es):	No
12. Is the property used as a landfill or a waste treatment, storage, processing, recycling, or disposal facility? If yes, please explain.	No
13. Is any adjoining property used as a gasoline station, auto repair facility, commercial printing facility, dry cleaners, photo developing laboratory, or junkyard? If so, identify which and give the name of the business(es):	Yes Olympic Body Shop

14. Is any adjoining property used as a landfill or a waste treatment, storage, processing, recycling, or disposal facility?	No
15. Do you have any knowledge that the property has been used as a gasoline station, auto repair facility, commercial printing facility, dry cleaners, photo developing laboratory, or junkyard in the past? If so, identify which and give the name of the business(es):	No
16. Do you have any knowledge that the property has been used as a landfill or a waste treatment, storage, processing, recycling, or disposal facility in the past? If yes, please explain.	No
17. Do you have any knowledge that any adjoining property has been used as a gasoline station, auto repair facility, commercial printing facility, dry cleaners, photo developing laboratory, or junkyard in the past? If so, identify which and give the name of the business(es):	Yes Olympic Body Shop
18. Do you have any knowledge that any adjoining property has been used as a landfill or a waste treatment, storage, processing, recycling, or disposal facility in the past?	No
19. Is the property used for agricultural purposes, or has it been used for agricultural purposes in the past? Provide MSDS's and/or list of agricultural chemicals applied to property.	No
PROPERTY CONDITIONS	
20. Do you have any knowledge of a backup generator? What is the fuel source for the backup generator?	Yes Natural gas from local utility
21. Are there or have there been any damaged or discarded industrial or automotive batteries on the property? If yes, please explain.	No
22. Are there currently any solvents, paints, fuels, pesticides, herbicides, or other chemicals, in individual containers larger than 5 gallons or totaling more than 50 gallons, used on or stored at the property? If yes, please explain.	No

23. Do you have any knowledge that there have been any solvents, paints, fuels, pesticides, herbicides, or other chemicals, in individual containers larger than 5 gallons or totaling more than 50 gallons, used on or stored at the property in the past? If yes, please explain.	No
24. Are there currently any industrial drums (typically 55 gallons) or sacks of chemicals located on the property? Provide Disposal Manifests, MSDS's and/or list with quantities. If yes, please explain.	No
25. Do you have any knowledge that there have been any industrial drums (typically 55 gallons) or sacks of chemicals located on the property in the past? If yes, please explain.	No
26. What is the current topography (level, sloped, uneven, hill, valley, etc.) of the property?	Level
27. Do you have any knowledge that fill dirt has been brought onto the property from a contaminated site? If yes, please explain.	No
28. Do you have any knowledge that fill dirt has been brought onto the property from an unknown site? If yes, please explain.	No
29. Are there currently or have there been any waste treatment or waste disposal ponds, pits or lagoons on the property? If yes, please explain.	No
30. Is there currently or has there been any stained soil, or soil emitting unusual odors, on the property? If yes, please explain.	No
31. Are there, or have there been in the past, any flooring, drains, or walls in the facility that are stained by substances other than water or have emitted unusual odors? If yes, please explain.	No
32. Are there any heating and cooling equipment on the property? If yes, please explain.	Yes HVAC system for general office use
33. What is the fuel source (heating oil, gas, electric, etc.) for any onsite heating and cooling equipment?	Gas, Electric

34. Are there currently or have there been any registered or unregistered storage tanks (underground or aboveground) at the property? List size and/or quantity.	No
35. What year was underground or aboveground storage tank installed and/or removed?	N/A
36. Are there currently or have there been any vent pipes, fill pipes, fill ports, or surface covers indicating possible fill ports on the property or adjacent to any building located on the property?	No
37. Are there currently or have there been any oil wells, drilling sumps, mud pits, or oil pipelines on or adjacent to the property? If yes, please explain.	No
38. Are there currently or have there been any pipelines on, beneath, or adjacent to the property, other than water, sewer, and natural gas utilities serving the property?	Unknown There is a LADWP underground vault on the property
39. Is the property known to be located in a methane hazard area due to oil fields, natural seepage, or landfill gas?	Unknown
40. Does the property or any facility at the property produce wastewater other than domestic sewage and storm water runoff?	No
41. Are there any wastewater treatment systems (clarifiers, oil/water separators, grease traps, filtration systems, etc.) at the property?	No
42. How is wastewater from the property disposed of? Sanitary sewer. Septic system. Surface water. Pond, pit, sump, or well. Other (describe).	City sewer system
43. Does the property or any facility at the property produce solid waste other than domestic trash and greenwaste?	No
44. How is solid waste from the property disposed? Municipal or private trash service, recycling, onsite dumping or burial. List service company. Other (describe).	Private trash service, private recycling service
45. How is solid waste stored at the property?	N/A

46. Does the property or any facility at the property generate hazardous or special waste in the course of normal operation? Examples include spent solvents, photo processing waste, waste oil, used filters, etc. Provide copies of generator notification or waste manifests.	No
47. Has the property or any facility at the property generated hazardous or special waste due to occasional or one-time events such as asbestos abatement, soil or groundwater cleanup, or accidental events such as spills? Provide copies of waste manifests.	Asbestos abatement circa 1989
48. If hazardous or special wastes are generated at the property, how are they stored?	N/A
49. Have pesticides or herbicides been stored, mixed, or disposed of on the property?	No
50. Are there any transformers, capacitors, or hydraulic equipment on the property that are known or suspected of containing PCBs?	Unknown
51. Are there any building materials on the property known or suspected to contain asbestos? Please describe:	Yes Mastic under tile in utility closets
52. Have any asbestos surveys been performed at the property? Please provide copies of survey reports.	Unknown
53. Have any asbestos removal or other abatement projects taken place at the property? Please describe and provide documentation.	Yes
54. Is there any known or suspected lead-based paint in buildings located at the property? Please provide copies of survey reports.	Unknown
55. Has radon testing ever been conducted at the property? Please provide test reports.	Unknown

ENVIRONMENTAL COMPLIANCE	
56. Has the property ever been the subject of an environmental site assessment or environmental audit, with respect to soil, groundwater, surface water, air, or site facilities and processes? Has any environmental site assessment of the property indicated the presence of hazardous substances or petroleum products on, or contamination of, the property or recommended further assessment of the property? Please provide a copy of such reports and describe the manner in which any recognized environmental conditions have been addressed.	Unknown
57. Does the property or any occupant of or facility on the property have any licenses, permits, registrations, or notifications for tanks, pipelines, industrial waste, wastewater treatment, wastewater discharge, stormwater discharge, waste disposal, waste storage or treatment, air emissions, chemical use, or chemical storage? Please provide copies of such documents.	No
58. Have you been informed of the current or past existence of hazardous substances or petroleum products on the property or in any facility located on the property?	No
59. Do you have knowledge of any spills, leaks, or other releases or threatened releases of any hazardous substances or petroleum products from the property to soil, groundwater, or surface water?	No
60. Do you have knowledge of any release or threatened release of any hazardous substances or petroleum products from another location to soil, groundwater, or surface water at the property?	No
61. Have you been informed of the current or past existence of environmental violations on the property or in any facility located on the property?	No

62. Do you have any knowledge of environmental liens or governmental notifications relating to violations of environmental laws with respect to the property or any facility located on the property?	No
63. Do you have knowledge of any past, threatened, or pending lawsuits, enforcement actions, or administrative proceedings concerning the property.	No
64. If the property is served by a private well or a non-public water system, do you have any knowledge that contaminants exceeding applicable guidelines have been identified in the well or water system, or has the well or system been designated as contaminated by any governmental agency?	N/A
65. Does the property discharge waste water, other than storm water runoff, into a storm drain or onto adjacent properties or streets?	No
66. Does the property discharge waste water, other than storm water, into a sanitary sewer system?	Yes
67. Do you have any knowledge that hazardous substances, petroleum products, unidentified waste materials, tires, batteries, or any other waste materials have been dumped, buried, or burned on the property?	No

ceworks@calenviro.com
Fax: 818-991-1544

USER QUESTIONNAIRE (PART C)

In order to qualify for one of the *Landowner Liability Protections (LLPs)* offered by the Small Business Liability Relief and Brownfields Revitalization Action of 2001 (the "*Brownfields Amendments*"), the *user* must provide the following information (if available) to the *environmental professional*. Failure to provide this information could result in a determination that "*all appropriate inquiry*" is not complete.

The purpose of this section, defined in ASTM E1527-13, Section 6.1 *Users Responsibilities*, is to describe tasks to be performed by the user that will help identify the possibility of *recognized environmental conditions* in connection with the property. These tasks do not require the technical expertise of an *environmental professional* and are generally not performed by *environmental professionals* performing a *Phase I Environmental Site Assessment*. The purpose of this *User Questionnaire is* to assist the *environmental professional* in gathering information from the *user* that may be material to *identifying recognized environmental conditions*.

Completed By: Wendy Sov Title: Project Assistant
Property Address: 525 South Virgil Ave, Los Angeles, CA 90020 Date: March 28, 2018

1. Are you aware of any environmental cleanup liens against the *property* that are filed or recorded under federal, tribal, sate or local law?	No
2. Are you aware of any AULs, such as *engineering controls*, land use restrictions or *institutional controls* that are in place at the site and/or have been filed or recorded is a registry under federal, tribal, state or local law?	No
3. As the *user* of this ESA do you have any specialized knowledge or experience related to the *property* or nearby properties? For example, are you involved in the same line of business as the current or former *occupants* of the *property* or an adjoining *property* so that you would have specialized knowledge of the chemicals and processes used by this type of business?	No
4. Does the purchase price being paid for this *property* reasonably reflect the fair market value of the *property*? If you concluded that there is a difference, have you considered whether the lower purchase price is because contamination is known or believed to be present at the *property*?	Unsure
5. Are you aware of commonly known or *reasonably ascertainable* information about the *property* that would help the *environmental professional* to identify conditions indicative of releases or threatened releases? For example, as *user*,	No
a. Do you know the past uses of the *property*?	No
b. Do you know of specific chemicals that are present or once were present at the *property*?	No
c. Do you know of spills or other chemical releases that have taken place at the *property*?	No
6. Do you know of any environmental cleanups that have taken place at the property?	No
7. As the user of this ESA, based on your knowledge and experience related to the *property*, are there any obvious indicators that point to the presence or likely presence of contamination at the *property*?	No

APPENDIX II

EDR City Directory, Aerial Photographs, Sanborn Maps, and Topographic Maps

3511
525 South Virgil Avenue
Los Angeles, CA 90020

Inquiry Number: 5229985.5
March 22, 2018

The EDR-City Directory Abstract

Environmental Data Resources Inc

6 Armstrong Road
Shelton, CT 06484
800.352.0050
www.edrnet.com

TABLE OF CONTENTS

SECTION

Executive Summary

Findings

City Directory Images

Thank you for your business.
Please contact EDR at 1-800-352-0050
with any questions or comments.

Disclaimer - Copyright and Trademark Notice

This Report contains certain information obtained from a variety of public and other sources reasonably available to Environmental Data Resources, Inc. It cannot be concluded from this Report that coverage information for the target and surrounding properties does not exist from other sources. **NO WARRANTY EXPRESSED OR IMPLIED, IS MADE WHATSOEVER IN CONNECTION WITH THIS REPORT. ENVIRONMENTAL DATA RESOURCES, INC. SPECIFICALLY DISCLAIMS THE MAKING OF ANY SUCH WARRANTIES, INCLUDING WITHOUT LIMITATION, MERCHANTABILITY OR FITNESS FOR A PARTICULAR USE OR PURPOSE. ALL RISK IS ASSUMED BY THE USER. IN NO EVENT SHALL ENVIRONMENTAL DATA RESOURCES, INC. BE LIABLE TO ANYONE, WHETHER ARISING OUT OF ERRORS OR OMISSIONS, NEGLIGENCE, ACCIDENT OR ANY OTHER CAUSE, FOR ANY LOSS OR DAMAGE, INCLUDING, WITHOUT LIMITATION, SPECIAL, INCIDENTAL, CONSEQUENTIAL, OR EXEMPLARY DAMAGES. ANY LIABILITY ON THE PART OF ENVIRONMENTAL DATA RESOURCES, INC. IS STRICTLY LIMITED TO A REFUND OF THE AMOUNT PAID FOR THIS REPORT.** Purchaser accepts this Report "AS IS". Any analyses, estimates, ratings, environmental risk levels or risk codes provided in this Report are provided for illustrative purposes only, and are not intended to provide, nor should they be interpreted as providing any facts regarding, or prediction orforecast of, any environmental risk for any property. Only a Phase I Environmental Site Assessment performed by an environmental professional can provide information regarding the environmental risk for any property. Additionally, the information provided in this Report is not to be construed as legal advice.

Copyright 2017 by Environmental Data Resources, Inc. All rights reserved. Reproduction in any media or format, in whole or in part, of any report or map of Environmental Data Resources, Inc. or its affiliates is prohibited without prior written permission.

EDR and its logos (including Sanborn and Sanborn Map) are trademarks of Environmental Data Resources, Inc. or its affiliates. All other trademarks used herein are the property of their respective owners.

EXECUTIVE SUMMARY

DESCRIPTION

Environmental Data Resources, Inc.'s (EDR) City Directory Abstract is a screening tool designed to assist environmental professionals in evaluating potential liability on a target property resulting from past activities. EDR's City Directory Abstract includes a search and abstract of available city directory data. For each address, the directory lists the name of the corresponding occupant at five year intervals.

Business directories including city, cross reference and telephone directories were reviewed, if available, at approximately five year intervals for the years spanning 1920 through 2014. This report compiles information gathered in this review by geocoding the latitude and longitude of properties identified and gathering information about properties within 332 feet of the target property.

A summary of the information obtained is provided in the text of this report.

RECORD SOURCES

EDR's Digital Archive combines historical directory listings from sources such as Cole Information and Dun & Bradstreet. These standard sources of property information complement and enhance each other to provide a more comprehensive report.

EDR is licensed to reproduce certain City Directory works by the copyright holders of those works. The purchaser of this EDR City Directory Report may include it in report(s) delivered to a customer. Reproduction of City Directories without permission of the publisher or licensed vendor may be a violation of copyright.



RESEARCH SUMMARY

The following research sources were consulted in the preparation of this report. An "X" indicates where information was identified in the source and provided in this report.

Year	Source	TP	Adjoining	Text Abstract	Source Image
2014	EDR Digital Archive	-	X	X	-
	EDR Digital Archive	X	X	X	-
2010	EDR Digital Archive	-	X	X	-
	EDR Digital Archive	X	X	X	-
2006	Haines Company, Inc.	X	X	X	-
2004	Haines Company	-	-	-	-
2003	Haines & Company	-	-	-	-
2001	Haines Company, Inc.	-	-	-	-
2000	Haines & Company	X	X	X	-
1999	Haines Company	-	-	-	-
1996	GTE	-	-	-	-
1995	Pacific Bell	-	X	X	-

EXECUTIVE SUMMARY

Year	Source	TP	Adjoining	Text Abstract	Source Image
1992	PACIFIC BELL WHITE PAGES	-	-	-	-
1991	Pacific Bell	-	-	-	-
1990	Pacific Bell	X	X	X	-
1986	Pacific Bell	X	X	X	-
1985	Pacific Bell	-	X	X	-
1981	Pacific Telephone	X	X	X	-
1980	Pacific Telephone	-	X	X	-
1976	Pacific Telephone	X	X	X	-
1975	Pacific Telephone	X	X	X	-
1972	R. L. Polk & Co.	-	-	-	-
1971	Pacific Telephone	-	X	X	-
1970	Pacific Telephone	X	X	X	-
1969	Pacific Telephone	-	-	-	-
1967	Pacific Telephone	-	X	X	-
1966	Pacific Telephone	-	-	-	-
1965	Pacific Telephone	-	X	X	-
1964	Pacific Telephone	-	X	X	-
1963	Pacific Telephone	-	-	-	-
1962	Pacific Telephone	-	X	X	-
	Pacific Telephone	X	X	X	-
1961	R. L. Polk & Co.	-	-	-	-
1960	Pacific Telephone	-	X	X	-
1958	Pacific Telephone	-	X	X	-
	Pacific Telephone	X	X	X	-
1957	Pacific Telephone	-	-	-	-
1956	Pacific Telephone	-	-	-	-
1955	R. L. Polk & Co.	-	-	-	-
1954	R. L. Polk & Co.	-	-	-	-
1952	Los Angeles Directory Co.	-	-	-	-
1951	Pacific Telephone & Telegraph Co.	-	X	X	-
	Pacific Telephone & Telegraph Co.	X	X	X	-
1950	Pacific Telephone	-	-	-	-
1949	Los Angeles Directory Co.	-	-	-	-
1948	Associated Telephone Company, Ltd.	-	-	-	-
1947	Pacific Directory Co.	-	-	-	-
1946	Southern California Telephone Co	-	-	-	-
1945	R. L. Polk & Co.	-	-	-	-
1944	R. L. Polk & Co.	-	-	-	-
1942	Los Angeles Directory Co.	-	X	X	-
	Los Angeles Directory Co.	X	X	X	-
1940	Los Angeles Directory Co.	-	-	-	-
1939	Los Angeles Directory Co.	-	-	-	-

EXECUTIVE SUMMARY

Year	Source	TP	Adjoining	Text Abstract	Source Image
1938	Los Angeles Directory Company Publishers	-	-	-	-
1937	Los Angeles Directory Co.	-	X	X	-
	Los Angeles Directory Co.	X	X	X	-
1936	Los Angeles Directory Co.	-	-	-	-
1935	Los Angeles Directory Co.	-	-	-	-
1934	Los Angeles Directory Co.	-	-	-	-
1933	Los Angeles Directory Co.	-	X	X	-
	Los Angeles Directory Co.	X	X	X	-
1932	Los Angeles Directory Co.	-	-	-	-
1931	TRIBUNE-NEWS PUBLISHING CO.	-	-	-	-
1930	Los Angeles Directory Co.	-	-	-	-
1929	Los Angeles Directory Co.	-	X	X	-
	Los Angeles Directory Co.	X	X	X	-
1928	Los Angeles Directory Co.	-	-	-	-
1927	Los Angeles Directory Co.	-	-	-	-
1926	Los Angeles Directory Co.	-	-	-	-
1925	Los Angeles Directory Co.	-	-	-	-
1924	Los Angeles Directory Co.	-	X	X	-
	Los Angeles Directory Co.	X	X	X	-
1923	Los Angeles Directory Co.	-	-	-	-
1921	Los Angeles Directory Co.	-	-	-	-
1920	Los Angeles Directory Co.	-	-	-	-

EXECUTIVE SUMMARY

SELECTED ADDRESSES

The following addresses were selected by the client, for EDR to research. An "X" indicates where information was identified.

Address	*Type*	*Findings*
515 South Virgil Avenue	Client Entered	X
517 South Virgil Avenue	Client Entered	X
531 South Virgil Avenue	Client Entered	X
518 Westmoreland Street	Client Entered	X
526 Westmoreland Street	Client Entered	X

FINDINGS

TARGET PROPERTY INFORMATION

ADDRESS

525 South Virgil Avenue
Los Angeles, CA 90020

FINDINGS DETAIL

Target Property research detail.

S VIRGIL AV LOLA

515 S VIRGIL AV LOLA

Year	Uses	Source
1942	ANDREWS Lixbeth wid Harry	Los Angeles Directory Co.

S VIRGIL AVE

515 S VIRGIL AVE

Year	Uses	Source
1942	Bremner Ludovio Harriet	Los Angeles Directory Co.
1937	ANDREWS Lisbeth wid H E	Los Angeles Directory Co.
	Bremner Ludovie J Harriet	Los Angeles Directory Co.
	Daneff Adele Mrs	Los Angeles Directory Co.
1933	ANDREWS Harry E Mrs	Los Angeles Directory Co.
	Bremmer Ludovic Harriet oil leases	Los Angeles Directory Co.
	Wahlin Lydia	Los Angeles Directory Co.
1929	ANDREWS Eliz wid H E	Los Angeles Directory Co.
	ANDREWS Harriett	Los Angeles Directory Co.
1924	ANDREWS Harriet E r	Los Angeles Directory Co.
	ANDREWS HARRY E Managing Editor Los Angeles Times h	Los Angeles Directory Co.
	MOORE Grace dom r	Los Angeles Directory Co.

S Virgil Ave

525 S Virgil Ave

Year	Uses	Source
2014	1214 EAST ANAHEIM ST ASSOC	EDR Digital Archive
	CA ASSN OF REALTORS EDUC FDN	EDR Digital Archive
	CALIFORNIA ASSN REALTORS INC	EDR Digital Archive
	CALIFRNIA REALTORS MRTG NETWRK	EDR Digital Archive

Year	Uses	Source
2014	CAR HOUSING AFFORDABILITY	EDR Digital Archive
	FINOM INC	EDR Digital Archive
	LEGAL SERVICES	EDR Digital Archive
	LOS ANGELES COUNTY OF	EDR Digital Archive
	LOTTIE E ELAM	EDR Digital Archive
	RE FORMSNET LLC	EDR Digital Archive
	REBS SUBSCRIPTION SERVICES	EDR Digital Archive
	SENIOR ADVANTAGE REAL ESTATE	EDR Digital Archive
2010	1214 EAST ANAHEIM ST ASSOC	EDR Digital Archive
	C A R HSING AFFORDABILITY FUND	EDR Digital Archive
	CALIFORNIA ASSN REALTORS	EDR Digital Archive
	CALIFORNIA ASSN REALTORS INC	EDR Digital Archive
	CALIFRNIA REALTORS MRTG NETWRK	EDR Digital Archive
	CAR HOUSING AFFORDABILITY	EDR Digital Archive
	LOTTIE E ELAM	EDR Digital Archive
	RE FORMSNET LLC	EDR Digital Archive
	REBS SUBSCRIPTION SERVICES	EDR Digital Archive
	SENIOR ADVANTAGE REAL ESTATE	EDR Digital Archive

S VIRGIL AVE

525 S VIRGIL AVE

Year	Uses	Source
2006	CAASSNOF	Haines Company, Inc.
	CAUFORNIAASSN	Haines Company, Inc.
	OF REALTORS	Haines Company, Inc.
	REALTORS TDD	Haines Company, Inc.
1990	CALIFORNIA ASSN OF REALTORS	Pacific Bell
1986	BURROUGHS CORPORATION	Pacific Bell
	CALIFORNIA ASSN OF REALTORS	Pacific Bell
	CALIFORNIA REAL ESTATE ASSN	Pacific Bell
	COMMONWEALTH FINANCIAL CORP	Pacific Bell
	FREMONT INDEMNITY CO	Pacific Bell
1981	ALVARADO & SINGER ATTYS	Pacific Telephone
	ALVARADO ANTONIO ALVARADO & SINGER ATTYS	Pacific Telephone
	BURROUGHS CORPORATION	Pacific Telephone
	CALIFORNIA ASSN OF REALTORS	Pacific Telephone
	CALIFORNIA REAL ESTATE ASSN	Pacific Telephone

FINDINGS

Year	Uses	Source
1981	CANNELL HEUMANN & ASSOCIATES INTR DESGNRS	Pacific Telephone
	INSTITUTE OF REAL ESTATE MANAGEMENT	Pacific Telephone
	MORGANELLI-HEUMAN & ASSOCIATES INTR DESGNRS	Pacific Telephone
	SINGER SHELDON F ALVARADO & SINGER ATTYS	Pacific Telephone
1976	Administrative Offices	Pacific Telephone
	Brady Donald S & Associates	Pacific Telephone
	BURROUGHS CORPORATION California Financial District Headquarters	Pacific Telephone
	BURROUGHS CORPORATION Los Angeles Financial Branch	Pacific Telephone
	BURROUGHS CORPORATION Los Angeles Thrift Branch	Pacific Telephone
	BURROUGHS CORPORATION Western Bancorp Branch	Pacific Telephone
	Business Credit Corp	Pacific Telephone
	Cain John R & Co const consltnts	Pacific Telephone
	Don Mar Financial Co	Pacific Telephone
	Dos Todd Rancho	Pacific Telephone
	El Rancho De Nuestra Hermosa Senora	Pacific Telephone
	El Rancho Sombroso	Pacific Telephone
	El Ultimo Rancho	Pacific Telephone
	Electronic Credit Control	Pacific Telephone
	Harrington E L devlpmont & const mngmont	Pacific Telephone
	Kirven Peyton E Ziegler Raymond Partnership Architects	Pacific Telephone
	METRO REPUBLIC COMMERCIAL SERVICE INC	Pacific Telephone
	Metropolitan Collections	Pacific Telephone
	Neville Jas atty	Pacific Telephone
	Neville Jas E atty	Pacific Telephone
	Order Dept	Pacific Telephone
	Parrish E J Ziegler Raymond Partnership Architects	Pacific Telephone
	Republic Collections	Pacific Telephone
	Retail Credit Bureau Of Los Angeles	Pacific Telephone
	Title Records Inc	Pacific Telephone
	Tri Safe Inc	Pacific Telephone
	UNITED STATES GYPSUM Co	Pacific Telephone
	Ziegler Raymond Partnership Architects	Pacific Telephone

Year	Uses	Source
1975	Natl Casualty Co Of Detroit genl agcy	Pacific Telephone
1970	NATIONAL CASUALTY CO OF DETROIT SENL AGCY	Pacific Telephone
	NORTHWESTERN MUTUAL INSURANCE CO OF SEATTLE	Pacific Telephone

531 S VIRGIL AVE

Year	Uses	Source
1942	Chilcote Harriet	Los Angeles Directory Co.
1937	Chilcote Harriet	Los Angeles Directory Co.
	Courtnay Anna Mrs	Los Angeles Directory Co.
1933	Chilcote Harriet	Los Angeles Directory Co.
	Courtney Anna Mrs	Los Angeles Directory Co.
1929	Mc CURDY Chas T Hellie mgr Cumner Jones & Co	Los Angeles Directory Co.
	Mc CURDY Chas T jr slsmn Cumner Jones & Co	Los Angeles Directory Co.
	Mc CURDY Gordon B	Los Angeles Directory Co.
1924	Dibblee Wm C gen agt frt dept Missouri Pacific Railroad Co r	Los Angeles Directory Co.

South Virgil Avenue

515 South Virgil Avenue

Year	Uses	Source
1951	S Virgl Av Lamar Wm Sr r	Pacific Telephone & Telegraph Co.
1942	ANDREWS Lixbeth wid Harry	Los Angeles Directory Co.
	Bremner Ludovio Harriet	Los Angeles Directory Co.
1937	ANDREWS Lisbeth wid H E	Los Angeles Directory Co.
	Bremner Ludovie J Harriet	Los Angeles Directory Co.
	Daneff Adele Mrs	Los Angeles Directory Co.
1933	ANDREWS Harry E Mrs	Los Angeles Directory Co.
	Bremmer Ludovic Harriet oil leases	Los Angeles Directory Co.
	Wahlin Lydia	Los Angeles Directory Co.
1929	ANDREWS Eliz wid H E	Los Angeles Directory Co.
	ANDREWS Harriett	Los Angeles Directory Co.
1924	ANDREWS Harriet E r	Los Angeles Directory Co.
	ANDREWS HARRY E Managing Editor Los Angeles Times h	Los Angeles Directory Co.
	MOORE Grace dom r	Los Angeles Directory Co.

FINDINGS

517 South Virgil Avenue

Year	Uses	Source
1951	S Virgl Av Stowell Anne Russell r	Pacific Telephone & Telegraph Co.

531 South Virgil Avenue

Year	Uses	Source
1951	S Virgl Av Smoot Irma r	Pacific Telephone & Telegraph Co.
1942	Chilcote Harriet	Los Angeles Directory Co.
1937	Chilcote Harriet	Los Angeles Directory Co.
	Courtnay Anna Mrs	Los Angeles Directory Co.
1933	Chilcote Harriet	Los Angeles Directory Co.
	Courtney Anna Mrs	Los Angeles Directory Co.
1929	Mc CURDY Chas T Hellie mgr Cumner Jones & Co	Los Angeles Directory Co.
	Mc CURDY Chas T jr slsmn Cumner Jones & Co	Los Angeles Directory Co.
	Mc CURDY Gordon B	Los Angeles Directory Co.
1924	Dibblee Wm C gen agt frt dept Missouri Pacific Railroad Co r	Los Angeles Directory Co.

VIRGIL AVE S

515 VIRGIL AVE S

Year	Uses	Source
1951	S Virgl Av Lamar Wm Sr r	Pacific Telephone & Telegraph Co.

517 VIRGIL AVE S

Year	Uses	Source
1951	S Virgl Av Stowell Anne Russell r	Pacific Telephone & Telegraph Co.

525 VIRGIL AVE S

Year	Uses	Source
2000	CA ASSN REALTERS	Haines & Company
	LA CO BOARD OF REAL ESTATE	Haines & Company
	ROLLING READERS	Haines & Company

531 VIRGIL AVE S

Year	Uses	Source
1951	S Virgl Av Smoot Irma r	Pacific Telephone & Telegraph Co.

FINDINGS

Westmoreland Street

518 Westmoreland Street

Year	Uses	Source
1962	Day Ralph	Pacific Telephone
	Lofaso Tony furnshed rooms	Pacific Telephone
1958	Ashton Iris	Pacific Telephone
1951	S Westmorelnd Av Dubey Nina Mrs r	Pacific Telephone & Telegraph Co.
	S Westmorelnd Av Spaeth Michael r	Pacific Telephone & Telegraph Co.
	S Westmrlnd Av Ashton Iris r	Pacific Telephone & Telegraph Co.
1942	Ashton Irie	Los Angeles Directory Co.
	STEINMAN Chester stockmn Celanese Co	Los Angeles Directory Co.
	WILLARD Clint waiter	Los Angeles Directory Co.
1937	Ashton Iris	Los Angeles Directory Co.
	Gosney Reva nurse	Los Angeles Directory Co.
1933	ASHTON Frank eng	Los Angeles Directory Co.
	BRENNAN Gao Fairfax Paint Shop	Los Angeles Directory Co.
	HOROWITZ Florence sten	Los Angeles Directory Co.
	ST CLAIRE Arth treas Associated Management Ltd	Los Angeles Directory Co.
1929	Ashton Iris C studiowkr	Los Angeles Directory Co.
	Ashton Rudolph C surv	Los Angeles Directory Co.
1924	Ashton Cora Mrs h	Los Angeles Directory Co.
	Ashton Frank min eng r	Los Angeles Directory Co.
	Ashton Iris C photo player r	Los Angeles Directory Co.
	ASHTON R C surveyor C W Cook r	Los Angeles Directory Co.

526 Westmoreland Street

Year	Uses	Source
1962	Armstrong Winifred Mrs	Pacific Telephone
1958	Armstrong Winifred Mrs	Pacific Telephone
1951	S Westmorelnd Av Cole Ben S	Pacific Telephone & Telegraph Co.
1942	LLOYD Edw C Pauline eng	Los Angeles Directory Co.
1937	Lloyd Edw Pauline asst eng Terminal Refrigerating Co	Los Angeles Directory Co.
1933	Newbre Helen H nurse	Los Angeles Directory Co.
1929	Bigger Theo electn	Los Angeles Directory Co.
	CHILDERS Honora dancer	Los Angeles Directory Co.
	FITCH Helen B	Los Angeles Directory Co.
	FITCH John L bkpr SCE Co	Los Angeles Directory Co.

FINDINGS

Year	Uses	Source
1929	FITCH Max B Etelle mining eng	Los Angeles Directory Co.
	FITCH Richd M	Los Angeles Directory Co.
1924	Eichhorn Regina r	Los Angeles Directory Co.
	WEEKS Claiborne slsmn The Klingenstein Co h	Los Angeles Directory Co.
	WEEKS Rita E Mrs tchr r	Los Angeles Directory Co.

FINDINGS

ADJOINING PROPERTY DETAIL

The following Adjoining Property addresses were researched for this report. Detailed findings are provided for each address.

S VIRGIL

520 S VIRGIL

Year	*Uses*	*Source*
1986	NICODEMO ANGELO T KOTKIN BERNARD & CO CPAS	Pacific Bell
1971	Alsweet R A Fortune & Alsweet	Pacific Telephone
	American Medicare Foundation	Pacific Telephone
	American Medicare Foundation	Pacific Telephone
	Cain & Weiner collectns	Pacific Telephone
	Caine Sidney C Caine & Weiner collectns	Pacific Telephone
	CAINE & WEINER collectns	Pacific Telephone
	California Field Iron Workers Trust Funds	Pacific Telephone
	Carpenters Health & Welfare Trust	Pacific Telephone
	Carpenters Joint Apprenticeship Committee Fund For So California	Pacific Telephone
	Carpenters Pension Trust	Pacific Telephone
	Carpenters Trust	Pacific Telephone
	Cement Masons So California Health & Welfare Fund	Pacific Telephone
	Choate William E	Pacific Telephone
	Comprehensive Financial Planning Inc	Pacific Telephone
	Cornell M A & Co	Pacific Telephone
	Dill Frank C pub acct	Pacific Telephone
	Fortune & Alsweet	Pacific Telephone
	Frejiach Ken A Kafco & Associates	Pacific Telephone
	Geffner Leo atty	Pacific Telephone
	Geffner & Satzman attys	Pacific Telephone
	Hack Phillip S Segal Martin E Company Consultants	Pacific Telephone
	Haveson & Balsam	Pacific Telephone
	Hess Gilbert	Pacific Telephone
	JENSEN C ALLEN CO ins consltnts	Pacific Telephone
	Kafco & Associates ins consltnts	Pacific Telephone
	Kotkin Bernard Kotkin Bernard & Co CPAs	Pacific Telephone
	Kotkin Bernard & Co CPAs	Pacific Telephone

FINDINGS

Year	Uses	Source
1971	Laborers District Council Of Southern California	Pacific Telephone
	Laborers Internatl Union Of North America	Pacific Telephone
	NATIONAL LIFE INS CO OF VERMONT General Agencies	Pacific Telephone
	The Cappel Agcy	Pacific Telephone
	Pac Financial Planning	Pacific Telephone
	Posnak Bruce atsy	Pacific Telephone
	Satzman Barry atty	Pacific Telephone
	SEGAL MARTIN E COMPANY CONSULTANTS	Pacific Telephone
	So California Dist Council Of Laborers	Pacific Telephone
	Tax Publishers	Pacific Telephone
1967	California Field Iron Workers Trust Funds	Pacific Telephone
	Cappel Agcy Natl Life of Vermont	Pacific Telephone
	Carpenters Health & Welfare Trust	Pacific Telephone
	Carpenters Joint Apprenticeship Committee Fund	Pacific Telephone
	Carpenters Joint Apprenticeship Committee Fund for So California	Pacific Telephone
	Carpenters Pension Trust	Pacific Telephone
	Carpenters Trust	Pacific Telephone
	Cement Masons So California Health & Welfare Fund	Pacific Telephone
	Cement Masons Trusts Field Ofc	Pacific Telephone
	CORNELL M A & CO	Pacific Telephone
	Health Plan Consultants	Pacific Telephone
	Joint Drywall Training Committee	Pacific Telephone
	Laborers Internatl Union of North America	Pacific Telephone
	NATIONAL LIFE INS CO OF VERMONT	Pacific Telephone
	General Agencies The Cappel Agcy	Pacific Telephone
	OPERATING ENGINEERS HEALTH & WELFARE FUND	Pacific Telephone
	Operating Engineers Trusts Field Ofc	Pacific Telephone
	Operating Engineers Vacation Holiday Savings Trust	Pacific Telephone
	Pacific Health Plan	Pacific Telephone
	Shecter Geo O hosp consltnt	Pacific Telephone
	American Medicare Foundation	Pacific Telephone
1962	Allen John W Equitable Life Ins Co of Iowa	Pacific Telephone
	American Automobile Ins Co	Pacific Telephone

FINDINGS

Year	Uses	Source
1962	AMERICAN INS CO	Pacific Telephone
	Associated Indemnity Corp	Pacific Telephone
	Equitable Life Ins Co of Iowa	Pacific Telephone
	Hoghe Russell L spcl rep Equitable Life Ins Co of Iowa	Pacific Telephone
	NATIONAL LIFE INS CO OF VERMONT	Pacific Telephone
	Stoessel Agency	Pacific Telephone
	Reilly Neal T genl agt Equitable Life Ins Co of Iowa	Pacific Telephone
	SCOTT WETZEL CO INS ADJSTERS	Pacific Telephone
	Stoessel James Natl Life Ins Co of Vermont	Pacific Telephone
	WETZEL SCOTT CO INS ADJUSTERS	Pacific Telephone

S VIRGIL AVE

480 S VIRGIL AVE

Year	Uses	Source
1995	ENTENMANNS INC	Pacific Bell
	OROWEAT BANKING COMPANY	Pacific Bell
	OROWEAT BANKING COMPANY	Pacific Bell

485 S VIRGIL AVE

Year	Uses	Source
1924	JONES T PAUL Agent Pacific Mutual Life Inc Co and Paschaff Jones Co h	Los Angeles Directory Co.

S Virgil Ave

500 S Virgil Ave

Year	Uses	Source
2014	SANG HOON AHN MD	EDR Digital Archive
	DANIEL W CHANG MD	EDR Digital Archive
	BRAIN SYMPHONY LLC	EDR Digital Archive
	KIM DAVID S MD	EDR Digital Archive
	SERVICE EMPLOYEES INTERNATNL U	EDR Digital Archive
	LA COUNTY EMPLOYEES ASSOC INC	EDR Digital Archive
	LOUIS S PARK MD	EDR Digital Archive
	VIRGIL ENDOSCOPY CENTER	EDR Digital Archive
	WILSHIRE CARDIOLGY	EDR Digital Archive
	BENJAMIN I SONG MD INC	EDR Digital Archive

FINDINGS

Year	Uses	Source
2014	PLAZA FAMILY MEDICAL GROUP	EDR Digital Archive
	JONG SOON YOON DMD INC	EDR Digital Archive
	SOUTHERN CAL MED COALITION INC	EDR Digital Archive
	GRAND MED	EDR Digital Archive
	LOS ANGELES CARPENTER GUIDE	EDR Digital Archive
	LE CAFE NOIR	EDR Digital Archive
	LOS ANGELES COUNTY OF	EDR Digital Archive
	GOOD REHAB CLINIC	EDR Digital Archive
	STEVE PARK CLINIC DE CORAZON	EDR Digital Archive
	RENAISSANCE IMAGING MED ASSOC	EDR Digital Archive
	SANG HOON AHN MD	EDR Digital Archive
	DANIEL W CHANG MD	EDR Digital Archive
	BRAIN SYMPHONY LLC	EDR Digital Archive
	KIM DAVID S MD	EDR Digital Archive
	SERVICE EMPLOYEES INTERNATNL U	EDR Digital Archive
	LE CAFE NOIR	EDR Digital Archive
	LA COUNTY EMPLOYEES ASSOC INC	EDR Digital Archive
	LOUIS S PARK MD	EDR Digital Archive
	VIRGIL ENDOSCOPY CENTER	EDR Digital Archive
	WILSHIRE CARDIOLGY	EDR Digital Archive
	JONG SOON YOON DMD INC	EDR Digital Archive
	SOUTHERN CAL MED COALITION INC	EDR Digital Archive
	BENJAMIN I SONG MD INC	EDR Digital Archive
	PLAZA FAMILY MEDICAL GROUP	EDR Digital Archive
	LOS ANGELES COUNTY OF	EDR Digital Archive
	LOS ANGELES CARPENTER GUIDE	EDR Digital Archive
	GRAND MED	EDR Digital Archive
	GOOD REHAB CLINIC	EDR Digital Archive
	STEVE PARK CLINIC DE CORAZON	EDR Digital Archive
	RENAISSANCE IMAGING MED ASSOC	EDR Digital Archive
2010	WORKFORCE DEVELOPMENT PROGRAM	EDR Digital Archive
	WORKER EDUCATN & RESOURCE CTR	EDR Digital Archive
	HCWDP	EDR Digital Archive
	LOS ANGELES COUNTY OF	EDR Digital Archive
	SEIU LCAL 721 TRAINING FUND TR	EDR Digital Archive
	SEIU LOCAL 721	EDR Digital Archive
	LA COUNTY EMPLOYEES ASSOC INC	EDR Digital Archive
	LOS ANGLES CNTY EMPLOYEES ASSN	EDR Digital Archive

FINDINGS

Year	Uses	Source
2010	SEIU LOCAL 347	EDR Digital Archive
	WORKER EDUCATN & RESOURCE CTR	EDR Digital Archive
	WORKFORCE DEVELOPMENT PROGRAM	EDR Digital Archive
	HCWDP	EDR Digital Archive
	LOS ANGELES COUNTY OF	EDR Digital Archive
	SEIU LOCAL 721	EDR Digital Archive
	SEIU LCAL 721 TRAINING FUND TR	EDR Digital Archive
	SEIU LOCAL 347	EDR Digital Archive
	LOS ANGLES CNTY EMPLOYEES ASSN	EDR Digital Archive
	LA COUNTY EMPLOYEES ASSOC INC	EDR Digital Archive

S VIRGIL AVE

500 S VIRGIL AVE

Year	Uses	Source
2006	LACOEMPLYS	Haines Company, Inc.
	ASSN INC	Haines Company, Inc.
	LACOEMPLYSS	Haines Company, Inc.
	ASSN INC S E I	Haines Company, Inc.
	LA COUNTY	Haines Company, Inc.
	S E I U LOCAL	Haines Company, Inc.
	SEIULCL 660 AFL	Haines Company, Inc.
	CIO LACOEMP	Haines Company, Inc.
	SERVICE	Haines Company, Inc.
	EMPLOYEES INTL	Haines Company, Inc.
	WORKFORCE	Haines Company, Inc.
	DEVELOPMENT	Haines Company, Inc.
	GROUP	Haines Company, Inc.
1990	DRYWALL INDUSTRY CONTRACT ADMINISTRATION TRUST FUND	Pacific Bell
	HACK PHILLIP S SEGAL MARTIN E COMPANY CONSLTNTS	Pacific Bell
	SANTA FE EMPLOYEES HOSPITAL ASSN	Pacific Bell
	SUNSET SALES	Pacific Bell
	WAYNE P WALL & ASSOCIATES	Pacific Bell
	CARPENTERS HEALTH AND WELFARE TRUST FOR SO CALIF	Pacific Bell
	CARPENTERS LOCAL UNION NO 1052	Pacific Bell
	CARPENTERS LOCAL UNION 409	Pacific Bell

FINDINGS

Year	Uses	Source
1990	CASABLANCA EXPRESS	Pacific Bell
	DE CARO JOHN T ATTY	Pacific Bell
1986	BLYTHE RENNELS INVESTIGATIONS	Pacific Bell
	BLYTHE ROD E INVESTIGATIONS	Pacific Bell
	CARPENTERS HEALTH AND WELFARE TRUST FOR SO CALIF	Pacific Bell
	CARPENTERS LOS ANGELES COUNTY DISTRICT COUNCIL	Pacific Bell
	CASABLANCA EXPRESS	Pacific Bell
	CASABLANCA EXPRESS	Pacific Bell
	CASABLANCA EXPRESS	Pacific Bell
	DRYWALL INDUSTRY CONTRACT ADMINISTRATION TRUST FUND	Pacific Bell
	EISLER & PORTER ATTYS	Pacific Bell
	EISLER R LAURENCE	Pacific Bell
	LE GRAY ASSOCIATES	Pacific Bell
	LA COUNTY DIST COUNCIL OF CARPENTERS	Pacific Bell
	LUDDY WILLIAM	Pacific Bell
	PORTER VERNA L ATTY	Pacific Bell
	SANTA FE EMPLOYEES HOSPITAL ASSN	Pacific Bell
	SUNSET SALES	Pacific Bell
1981	DEAN MANSELL & MANCHESTER	Pacific Telephone
	EISLER & PORTER ATTYS	Pacific Telephone
	HARDWARE INSURANCE AMERICAN HARDWARE MUTUAL INSURANCE COMPANY	Pacific Telephone
	LABORERS INTERNATL UNION OF NORTH AMERICA INDUSTRIAL TRAINING PROGRAM	Pacific Telephone
	L A COUNTY DIST COUNCIL OF CARPENTERS	Pacific Telephone
	PORTER VERNA L ATTY	Pacific Telephone
	VACCARO JOSEPH D LEO A DALY MEMBER AMERICAN INSTITUTE OF ARCHITECTS ARCHTS	Pacific Telephone
	WORK PRESERVATION FUND INC	Pacific Telephone
	ALLISON RIBLE ROBINSON AND ZIEGLER LEO A DALY ARCHTS ENGNRS PLANNERS	Pacific Telephone
	AMERICAN HARDWARE MUTUAL INSURANCE COMPANY	Pacific Telephone

FINDINGS

Year	Uses	Source
1981	CEMENT MASONS JOINT APPRENTICESHIP TRUST	Pacific Telephone
	CONSUMER EDUCATION & RESEARCH PROJECT	Pacific Telephone
	DALY LEO A ARCHTS ENGNRS PLANNERS	Pacific Telephone
	DALY LEO A MEMBER AMERICAN INSTITUTE OF ARCHITECTS ARCHTS ENGNRS PLANNERS	Pacific Telephone
1980	American Hardware Mutual Insurance Company	Pacific Telephone
	No Charge Ask Opr For Zenith 3371	Pacific Telephone
1976	Allison George B Allison Rible Robinson And Ziegler Leo A Daly archts engnrs Planners	Pacific Telephone
	Allison Rible Robinson And Ziegler Leo A Daly archts engnrs Planners	Pacific Telephone
	American Hardware Mutual Insurance Company	Pacific Telephone
	Brick Masons Trust	Pacific Telephone
	BRICK MASONS TRUST FUND	Pacific Telephone
	Calif Alcoholism Foundation	Pacific Telephone
	CEMENT MASONS JOINT APPRENTICESHIP TRUST	Pacific Telephone
	Construction Teamsters Trust Funds	Pacific Telephone
	Daly Leo A Allison Rible Robinson And Ziegler archts engnrs planners	Pacific Telephone
	Giddens F W atty	Pacific Telephone
	Hardware Insurance American Hardware Mutual Hardware Company	Pacific Telephone
	Industrial Maintenance Employees Liuna	Pacific Telephone
	Labors Internatl Union Of North America Industrial Training Program	Pacific Telephone
	Mansell & Giddens attys	Pacific Telephone
	Mansell Wm J atty	Pacific Telephone
	MCDONALD ROY ASSOCIATES INC	Pacific Telephone
	Moran Management Corp	Pacific Telephone
	Rible Ulysses Floyd Allison Rible Robinson And Ziegler Leo A Daly archts engnrs planners	Pacific Telephone
	Robinson Rodney T Allison Rible Robinson & Ziegler Leo A Daly archts engnrs planners	Pacific Telephone
	Trona Railway Co	Pacific Telephone
1975	QANTEL CORPORATION	Pacific Telephone

FINDINGS

Year	Uses	Source
1975	Quantel Corporation	Pacific Telephone
	American Hardware Mutual Insurance Company	Pacific Telephone
	Montrose Chemical Corp Of Calif Div Stauffer Chemical Co	Pacific Telephone
	QANTEL CORPORATION	Pacific Telephone
	SWS SILICONES DIVISION OF STAUFFER CHEMICAL COMPANY	Pacific Telephone
1970	JOHN HANCOCK MUTUAL LIFE INS CO GENERAL AGENTS S E KATZ CLU	Pacific Telephone
	MONTROSE CHEMICAL CORP OF CALIF DIV STAUFFER CHEMICAL CO	Pacific Telephone
	STAUFFER CHEMICAL COMPANY	Pacific Telephone
	STAUFFER CHEMICAL COMPANY	Pacific Telephone
	STAUFFER CHEMICAL COMPANY	Pacific Telephone
	STAUFFER CHEMICAL COMPANY	Pacific Telephone
	STAUFFER CHEMICAL COMPANY	Pacific Telephone
	STAUFFER CHEMICAL COMPANY	Pacific Telephone
	AMERICAN HARDWARE MUTUAL INSURANCE COMPANY LOS ANGELES	Pacific Telephone
1965	JOHN HANCOCK MUTUAL LIFE INS CO	Pacific Telephone
	MONTROSE CHEMICAL CORP OF CALIF DIV STAUFFER CHEMICAL CO	Pacific Telephone
	STAUFFER CHEMICAL COMPANY	Pacific Telephone
	STAUFFER CHEMICAL COMPANY	Pacific Telephone
	STAUFFER CHEMICAL COMPANY	Pacific Telephone
	STAUFFER CHEMICAL COMPANY	Pacific Telephone
1964	MONTROSE CHEMICAL CORP OF CALIF DIV STAUFFER CHEMICAL CO	Pacific Telephone
	STAUFFER CHEMICAL COMPANY	Pacific Telephone
	STAUFFER CHEMICAL COMPANY	Pacific Telephone
	STAUFFER CHEMICAL COMPANY	Pacific Telephone
	STAUFFER CHEMICAL COMPANY	Pacific Telephone
	JOHN HANCOCK MUTUAL LIFE INS CO	Pacific Telephone
1962	JOHN HANCOCK MUTUAL LIFE INS CO DISTRICT AGENCY	Pacific Telephone
	JBHN HANCOCK MUTUAL LIFE INS CO MORTGAGE LOAN CORRESPONDENT	Pacific Telephone
	MONROVIATROSE CHEMICAL CORP OF CALIF DIV STAUFFER CHEMICAL CO	Pacific Telephone
	STAUFFER CHEMICAL COMPANY	Pacific Telephone

FINDINGS

Year	Uses	Source
1962	STAUFFER CHEMICAL COMPANY DIVISIONS	Pacific Telephone
	STAUFFER CHEMICAL COMPANY DIVISIONS	Pacific Telephone
	STAUFFER CHEMICAL COMPANY DIVISIONS	Pacific Telephone
1960	JOHN HANCOCK MUTUAL LIFE INS CO OF BOSTON MASS GENERAL AGENCIES ORDINARY &	Pacific Telephone
1942	DOWNING Lucille sten F W Klein	Los Angeles Directory Co.
	HAGAR Josephine	Los Angeles Directory Co.
	HEALY Winifred music tchr	Los Angeles Directory Co.
	Lyle Florence music tchr	Los Angeles Directory Co.
	Polking Frank aircrftwkr	Los Angeles Directory Co.
	REINHARD Jack N artist	Los Angeles Directory Co.
1937	LAWRENCE Eleanor F	Los Angeles Directory Co.
1933	Fair Jane S sten	Los Angeles Directory Co.
	Lawrence Eleanor F	Los Angeles Directory Co.
	LAWRENCE Maude F wid H C	Los Angeles Directory Co.
1929	FAIR Jane sten	Los Angeles Directory Co.
	LAWRENCE Eleanor	Los Angeles Directory Co.
	LAWRENCE Maud F Mrs	Los Angeles Directory Co.
1924	FAIR Suzanne B h	Los Angeles Directory Co.
	LAWRENCE Maude F dep collr Internal Revenue r	Los Angeles Directory Co.

501 S VIRGIL AVE

Year	Uses	Source
1942	NIEMIAN Charlotte	Los Angeles Directory Co.
	LEE Patk broker Sunrise Land Co	Los Angeles Directory Co.
	Hair Gertrude L sten U S Atty	Los Angeles Directory Co.
	LEE Margt M Mrs	Los Angeles Directory Co.
1937	BARRY Blanche	Los Angeles Directory Co.
	Bliss Fred W	Los Angeles Directory Co.
	Deffenbaugh Ruth x ray techn	Los Angeles Directory Co.
	FORD Alice J Mrs asst custodian Bd of Educ	Los Angeles Directory Co.
	FORD HARRY A Stella Reporter Evening Herald Express	Los Angeles Directory Co.
	Frazee Blanche H chf clk Occidental Life Ins Co	Los Angeles Directory Co.
	HALL Mary E L tchr City Sch	Los Angeles Directory Co.

FINDINGS

Year	Uses	Source
1937	HEFFNER Anna L Mrs	Los Angeles Directory Co.
	PECK Ruby msngr	Los Angeles Directory Co.
	PUTNAM Ruth Mrs librn County Pub Library	Los Angeles Directory Co.
1933	Bentley Jane	Los Angeles Directory Co.
	Bentley Kath C Mrs clk	Los Angeles Directory Co.
	BLAIR Alf ins agt	Los Angeles Directory Co.
	Coles Edw B auto mech	Los Angeles Directory Co.
	Fehlhaber Marie	Los Angeles Directory Co.
	FORD HARRY A Stella Invastmetnts Insurance	Los Angeles Directory Co.
	Jeardon Josephine nurse	Los Angeles Directory Co.
	Klossner Wilbur K slsmn	Los Angeles Directory Co.
	MACDONALD Hugh lawyer	Los Angeles Directory Co.
	Mc Neill Nina C Mrs	Los Angeles Directory Co.
	RUSSELL Mary M writer	Los Angeles Directory Co.
1929	FORD Harriett A	Los Angeles Directory Co.
1924	DUNSMORE W Roland h	Los Angeles Directory Co.

S Virgil Ave

505 S Virgil Ave

Year	Uses	Source
2014	MIJU-AMERICA PRESBYTERY OF GEN	EDR Digital Archive
	NEW LIFE WORLD REVIVAL MISSION	EDR Digital Archive
	WESTWOOD MEDICAL GROUP	EDR Digital Archive
	CROWN REALTY	EDR Digital Archive
	STANISLAVSKY COLLEGE ACTING	EDR Digital Archive
	MAILING MASTERS	EDR Digital Archive
	WESTWOOD MEDICAL GROUP	EDR Digital Archive
	CROWN REALTY	EDR Digital Archive
	STANISLAVSKY COLLEGE ACTING	EDR Digital Archive
	MIJU-AMERICA PRESBYTERY OF GEN	EDR Digital Archive
	NEW LIFE WORLD REVIVAL MISSION	EDR Digital Archive
	MAILING MASTERS	EDR Digital Archive
2010	MAILING MASTERS	EDR Digital Archive
	JL MANAGEMENT INC	EDR Digital Archive
	AIRBOY EXPRESS	EDR Digital Archive
	GOOD MORNING MEDIA	EDR Digital Archive
	ZENX	EDR Digital Archive

FINDINGS

Year	Uses	Source
2010	DAE SHIN UNIV THLGCAL SEMINARY	EDR Digital Archive
	NYSKC WESTERN HEADQUARTER	EDR Digital Archive
	CROWN REALTY	EDR Digital Archive
	SALELUS DISCOUNT STORE	EDR Digital Archive
	HOLY CITY MOVEMENT	EDR Digital Archive
	HAE YA INC	EDR Digital Archive
	AKA REHABILITATION INC	EDR Digital Archive
	NEW LIFE WORLD REVIVAL MISSION	EDR Digital Archive
	HYE KYUNG BAN	EDR Digital Archive
	A T O Z CONSTRUCTION INC	EDR Digital Archive
	KOREAN CMPUS CRUSADE FOR CHRST	EDR Digital Archive
	NEXCON INV CONSULTING LLC	EDR Digital Archive
	KOREA HERALD BUSINESS	EDR Digital Archive
	YOO MI OK SPEECH ACADEMY INC	EDR Digital Archive
	KOREA AMERICA PEACE CHURCH	EDR Digital Archive
	MAILING MASTERS	EDR Digital Archive
	YOO MI OK SPEECH ACADEMY INC	EDR Digital Archive
	KOREA AMERICA PEACE CHURCH	EDR Digital Archive
	ZENX	EDR Digital Archive
	GOOD MORNING MEDIA	EDR Digital Archive
	SALELUS DISCOUNT STORE	EDR Digital Archive
	HOLY CITY MOVEMENT	EDR Digital Archive
	HAE YA INC	EDR Digital Archive
	AKA REHABILITATION INC	EDR Digital Archive
	NEW LIFE WORLD REVIVAL MISSION	EDR Digital Archive
	HYE KYUNG BAN	EDR Digital Archive
	CROWN REALTY	EDR Digital Archive
	DAE SHIN UNIV THLGCAL SEMINARY	EDR Digital Archive
	NYSKC WESTERN HEADQUARTER	EDR Digital Archive
	AIRBOY EXPRESS	EDR Digital Archive
	JL MANAGEMENT INC	EDR Digital Archive
	A T O Z CONSTRUCTION INC	EDR Digital Archive
	KOREAN CMPUS CRUSADE FOR CHRST	EDR Digital Archive
	KOREA HERALD BUSINESS	EDR Digital Archive
	NEXCON INV CONSULTING LLC	EDR Digital Archive

FINDINGS

S VIRGIL AVE

505 S VIRGIL AVE

Year	Uses	Source
2006	DQACADEMY	Haines Company, Inc.
	FIVE XTWO INC	Haines Company, Inc.
	HYE KYUNG BAN	Haines Company, Inc.
	LACOMNTLRIGHTS	Haines Company, Inc.
	PEACE CHURCH	Haines Company, Inc.
	SALELUS DISCOUNT	Haines Company, Inc.
	STORE	Haines Company, Inc.
	SKY MEDIA GROUP	Haines Company, Inc.
	VISION ART HALL	Haines Company, Inc.
1995	Augustus F Hawkins Psychiatric Facility	Pacific Bell
	Patients Rights Office	Pacific Bell
	Athens	Pacific Bell
	LOS ANGELES COUNTY OF PATIENTS RIGHTS OFFICE MENTAL HEALTH DEPT OF	Pacific Bell
1986	INDUSTRIAL INDEMNITY CO	Pacific Bell
	INDUSTRIAL INDEMNITY COMPANY INS	Pacific Bell
	INDUSTRIAL UNDERWRITERS	Pacific Bell
1985	Industrial Indemnity Company ins	Pacific Bell
	Industrial Insurance Specialists Inc	Pacific Bell
1981	INDUSTRIAL INDEMNITY CO	Pacific Telephone
	INDUSTRIAL UNDERWRITERS	Pacific Telephone
1976	INDUSTRIAL INDEMNITY COMPANY ins	Pacific Telephone
	INDUSTRIAL UNDERWRITERS	Pacific Telephone

509 S VIRGIL AVE

Year	Uses	Source
1942	MOORE Harry S	Los Angeles Directory Co.
1937	Cloud Paul L photog	Los Angeles Directory Co.
	Godfrey Jessie techn Brem Zeiler & Hammack r	Los Angeles Directory Co.
	Korns Mary J wid E B	Los Angeles Directory Co.
	Wildhagen Harold J clk	Los Angeles Directory Co.
	Yeamans Mildred K wid Glen	Los Angeles Directory Co.
1933	Geer O Lester formn Reliable Towel Serv	Los Angeles Directory Co.
	MONTGOMERY Warren E slsmn Burroughs Add Mach Co	Los Angeles Directory Co.

FINDINGS

Year	Uses	Source
1929	Etienne Myron E Lucile slsmn Douglas M Longyear	Los Angeles Directory Co.
1924	FORD Hope r	Los Angeles Directory Co.
	h	Los Angeles Directory Co.
	FORD Harriet r	Los Angeles Directory Co.

510 S VIRGIL AVE

Year	Uses	Source
1958	Ward Warren W	Pacific Telephone
	Schenck Verle C	Pacific Telephone
1942	Dodge Billie Mrs	Los Angeles Directory Co.
1937	Phillis Demetri J auto repr	Los Angeles Directory Co.
	PHILLIPS Wm clk	Los Angeles Directory Co.
	MILLER Guy H Mabel drugs	Los Angeles Directory Co.
	MILLER Brice H Edith slsmn	Los Angeles Directory Co.
1933	CLARKE Roger	Los Angeles Directory Co.
	CLARKE Marian	Los Angeles Directory Co.
	CLARKE Forest S jr bkpr	Los Angeles Directory Co.
	CLARKE Forest S Mary L acct	Los Angeles Directory Co.
1929	SMITH HAROLD C Mgr Williams Dimond & Co h	Los Angeles Directory Co.
1924	Greenlee John real eat h	Los Angeles Directory Co.

518 S VIRGIL AVE

Year	Uses	Source
1942	Lorensen Flora sten	Los Angeles Directory Co.
	THOMAS Clara O Mrs	Los Angeles Directory Co.
1937	Gerson Danl stockmn Bullocks	Los Angeles Directory Co.
	GILL Celia R Mrs amstrs	Los Angeles Directory Co.
	THOMAS Clara O wid J O	Los Angeles Directory Co.
	SHIPPEY Mary sten	Los Angeles Directory Co.
	Johnson Arth E slsmn	Los Angeles Directory Co.
1933	Gephart Wm E Gertrude tchr	Los Angeles Directory Co.
	Gephart Wm E jr	Los Angeles Directory Co.
1929	Whiteside Lily M Mrs h	Los Angeles Directory Co.
	Whiteside Mary E r	Los Angeles Directory Co.
1924	Bertelsen Olga telep opr r	Los Angeles Directory Co.
	Bertelsen Anna telep opr r	Los Angeles Directory Co.
	OBrien Harry clk r	Los Angeles Directory Co.
	Puterbaugh Ada drsmkr r	Los Angeles Directory Co.

FINDINGS

Year	Uses	Source
1924	OBrien Ora Mrs h	Los Angeles Directory Co.

S Virgil Ave

520 S Virgil Ave

Year	Uses	Source
2014	CALIFRNIA NURO RHBLTATION INST	EDR Digital Archive
	SYMPHONY DENTAL	EDR Digital Archive
	SHYNS PHARMACY	EDR Digital Archive
	DAVID KANG HLTH INSUR SVCS INC	EDR Digital Archive
	SEONGTAI YANG DC	EDR Digital Archive
	KANG HELEN H MD	EDR Digital Archive
	CK SPINAL HEALTH CENTER	EDR Digital Archive
	NORTHERN ORNGE CNTY ENT MDCL	EDR Digital Archive
	CRYSTAL LASER CENTER	EDR Digital Archive
	JAI H LEE MD PC	EDR Digital Archive
	KC MANAGEMENT INC	EDR Digital Archive
	KIM JAMES MD	EDR Digital Archive
	BAE HO MD	EDR Digital Archive
	H & C STAR INC	EDR Digital Archive
	RHEE JASON	EDR Digital Archive
	HONG GREGORY K MD	EDR Digital Archive
	GOOD HEART CARDIOLOGY	EDR Digital Archive
	JASENG CENTER	EDR Digital Archive
	KSMG INC	EDR Digital Archive
	HIGHWAY TOTAL CONSULTING INC	EDR Digital Archive
	CARPENTERS STHERN CAL ADM CORP	EDR Digital Archive
	EMPYREAN MEDICAL GROUP INC	EDR Digital Archive
	LIVING TISSUE INC	EDR Digital Archive
	K & K CHAE DEVELOPMENT INC	EDR Digital Archive
	EHSY INC	EDR Digital Archive
	BRIAN HUH INC	EDR Digital Archive
	HUH BRIAN MD	EDR Digital Archive
	YOO & CHAE CPAS ACCOUNTANCY CO	EDR Digital Archive
	E Z DIAGNOSIS CENTER	EDR Digital Archive
	YJ INTL ENTERPRISES LLC	EDR Digital Archive
	KENNETH KIM MD	EDR Digital Archive
	INTELIVENTOR INC	EDR Digital Archive

FINDINGS

Year	Uses	Source
2014	GRAND PHARMACY INC	EDR Digital Archive
	PACIFIC EMPERORS LLC	EDR Digital Archive
	LUDDY WILLIAM	EDR Digital Archive
	CHA MIN YOUNG MD	EDR Digital Archive
	MOON SCOTT DDS	EDR Digital Archive
	KIM FAMILY CHIROPRACTIC	EDR Digital Archive
	DK INSURANCES INC	EDR Digital Archive
	SHYNS PHARMACY	EDR Digital Archive
	YOO & CHAE CPAS ACCOUNTANCY CO	EDR Digital Archive
	BRIAN HUH INC	EDR Digital Archive
	HUH BRIAN MD	EDR Digital Archive
	KENNETH KIM MD	EDR Digital Archive
	E Z DIAGNOSIS CENTER	EDR Digital Archive
	YJ INTL ENTERPRISES LLC	EDR Digital Archive
	INTELIVENTOR INC	EDR Digital Archive
	GRAND PHARMACY INC	EDR Digital Archive
	DK INSURANCES INC	EDR Digital Archive
	CHA MIN YOUNG MD	EDR Digital Archive
	MOON SCOTT DDS	EDR Digital Archive
	KIM FAMILY CHIROPRACTIC	EDR Digital Archive
	LUDDY WILLIAM	EDR Digital Archive
	PACIFIC EMPERORS LLC	EDR Digital Archive
	DAVID KANG HLTH INSUR SVCS INC	EDR Digital Archive
	SEONGTAI YANG DC	EDR Digital Archive
	KANG HELEN H MD	EDR Digital Archive
	CK SPINAL HEALTH CENTER	EDR Digital Archive
	NORTHERN ORNGE CNTY ENT MDCL	EDR Digital Archive
	CRYSTAL LASER CENTER	EDR Digital Archive
	JAI H LEE MD PC	EDR Digital Archive
	KC MANAGEMENT INC	EDR Digital Archive
	KIM JAMES MD	EDR Digital Archive
	BAE HO MD	EDR Digital Archive
	H & C STAR INC	EDR Digital Archive
	JASENG CENTER	EDR Digital Archive
	KSMG INC	EDR Digital Archive
	CARPENTERS STHERN CAL ADM CORP	EDR Digital Archive
	HIGHWAY TOTAL CONSULTING INC	EDR Digital Archive

FINDINGS

Year	Uses	Source
2014	LIVING TISSUE INC	EDR Digital Archive
	K & K CHAE DEVELOPMENT INC	EDR Digital Archive
	EHSY INC	EDR Digital Archive
	EMPYREAN MEDICAL GROUP INC	EDR Digital Archive
	RHEE JASON	EDR Digital Archive
	GOOD HEART CARDIOLOGY	EDR Digital Archive
	HONG GREGORY K MD	EDR Digital Archive
	CALIFRNIA NURO RHBLTATION INST	EDR Digital Archive
	SYMPHONY DENTAL	EDR Digital Archive
2010	GRACE JEON MD	EDR Digital Archive
	BRAIN SYMPHONY LLC	EDR Digital Archive
	CALIFRNIA NURO RHBLTATION INST	EDR Digital Archive
	SOUTHERN CAL HSING RIGHTS CTR	EDR Digital Archive
	VERY J INC	EDR Digital Archive
	ANEBADA CORP	EDR Digital Archive
	KSMG INC	EDR Digital Archive
	CARPENTERS STHERN CAL ADM CORP	EDR Digital Archive
	H & C STAR INC	EDR Digital Archive
	SONG CHARLENE	EDR Digital Archive
	KIM DAVID S MD	EDR Digital Archive
	OH PILSOO	EDR Digital Archive
	BAE HO MD	EDR Digital Archive
	KC MANAGEMENT INC	EDR Digital Archive
	CHA MIN YOUNG MD	EDR Digital Archive
	PACIFIC EMPERORS LLC	EDR Digital Archive
	LUDDY WILLIAM	EDR Digital Archive
	UNITED GENERAL CONTRACTORS	EDR Digital Archive
	SIHNS ACUPUNCTURE	EDR Digital Archive
	CRYSTAL LASER CENTER	EDR Digital Archive
	SYMPHONY DENTAL	EDR Digital Archive
	CARPENTERS COUNCIL	EDR Digital Archive
	ADDI COSMETIC SOLUTIONS INC	EDR Digital Archive
	E Z DIAGNOSIS CENTER	EDR Digital Archive
	KENNETH KIM MD	EDR Digital Archive
	SHYNS PHARMACY	EDR Digital Archive
	KOAM MEDICAL MANAGEMENT INC	EDR Digital Archive
	CARPENTERS COUNCIL	EDR Digital Archive
	ADDI COSMETIC SOLUTIONS INC	EDR Digital Archive

FINDINGS

Year	Uses	Source
2010	SIHNS ACUPUNCTURE	EDR Digital Archive
	CRYSTAL LASER CENTER	EDR Digital Archive
	SYMPHONY DENTAL	EDR Digital Archive
	UNITED GENERAL CONTRACTORS	EDR Digital Archive
	PACIFIC EMPERORS LLC	EDR Digital Archive
	LUDDY WILLIAM	EDR Digital Archive
	KENNETH KIM MD	EDR Digital Archive
	E Z DIAGNOSIS CENTER	EDR Digital Archive
	VERY J INC	EDR Digital Archive
	ANEBADA CORP	EDR Digital Archive
	KSMG INC	EDR Digital Archive
	CARPENTERS STHERN CAL ADM CORP	EDR Digital Archive
	SOUTHERN CAL HSING RIGHTS CTR	EDR Digital Archive
	H & C STAR INC	EDR Digital Archive
	SONG CHARLENE	EDR Digital Archive
	KIM DAVID S MD	EDR Digital Archive
	BAE HO MD	EDR Digital Archive
	OH PILSOO	EDR Digital Archive
	KC MANAGEMENT INC	EDR Digital Archive
	CHA MIN YOUNG MD	EDR Digital Archive
	SHYNS PHARMACY	EDR Digital Archive
	KOAM MEDICAL MANAGEMENT INC	EDR Digital Archive
	GRACE JEON MD	EDR Digital Archive
	BRAIN SYMPHONY LLC	EDR Digital Archive
	CALIFRNIA NURO RHBLTATION INST	EDR Digital Archive

S VIRGIL AVE

520 S VIRGIL AVE

Year	Uses	Source
2006	BUILDING	Haines Company, Inc.
	BEYOND SHELTER 213 252 OM	Haines Company, Inc.
	BEYOND SHELTER	Haines Company, Inc.
	HOUSING DEVLP	Haines Company, Inc.
	CA NEURO	Haines Company, Inc.
	REHBLTN INST INC	Haines Company, Inc.
	CARPENTERS	Haines Company, Inc.
	CONTR	Haines Company, Inc.

FINDINGS

Year	Uses	Source
2006	CARPENTERS	Haines Company, Inc.
	HLTH&WELFARE	Haines Company, Inc.
	TRUST	Haines Company, Inc.
	CARPENTERSSO 213 38 S	Haines Company, Inc.
	CLF ADMIN CORP	Haines Company, Inc.
	CHERNOVE	Haines Company, Inc.
	ASSOCIATES INC	Haines Company, Inc.
	CHERNOVE 213 738 t	Haines Company, Inc.
	SHELDON ESQ	Haines Company, Inc.
	HOUSING RIGHTS	Haines Company, Inc.
	CENTER	Haines Company, Inc.
	HUMANSERVICES	Haines Company, Inc.
	ALLIANCE	Haines Company, Inc.
	LACLTHTOEND	Haines Company, Inc.
	HNGR & HMLSSNSS	Haines Company, Inc.
	LUDDYWILLIAM	Haines Company, Inc.
	PAC EMPERORS	Haines Company, Inc.
	PAC EMPERORS	Haines Company, Inc.
	SHAREOUR	Haines Company, Inc.
	STRENGTH	Haines Company, Inc.
	SUBSTAJNABLE	Haines Company, Inc.
	HOUSING DEVLP INC	Haines Company, Inc.
	YES SLIM	Haines Company, Inc.
	YOKOTA	Haines Company, Inc.
	ASSOCIATES INC	Haines Company, Inc.
1990	ALSWEET R A FORTUNE ALSWEET & ELDRIDGE INC	Pacific Bell
	BERNARD KOTKIN & CO	Pacific Bell
	CARPENTERS-CONTRACTORS COOPERATION COMMITTEE INC	Pacific Bell
	CARPENTERS HEALTH AND WELFARE TRUST FOR SO CALIF	Pacific Bell
	CARPENTERS JOINT APPRENTICESHIP & TRAINING COMMITTEE FUND FOR SO CALIF	Pacific Bell
	CARPENTERS LOS ANGELES COUNTY DISTRICT COUNCIL	Pacific Bell
	CARPENTERS PENSION TRUST FOR SO CALIF	Pacific Bell
	CARPENTERS SOUTHERN CALIFORNIA ADMINISTRATIVE CORP	Pacific Bell

FINDINGS

Year	Uses	Source
1990	CONTRACT ADMINISTRATOR FOR THE ELEVEN SOUTHERN COUNTIES OF CARPENTERS	Pacific Bell
	CONTRACTORS ADMINISTRATION TRUST	Pacific Bell
	DILL FRANK C PUB ACCT	Pacific Bell
	11 COUNTY CARPENTERS VACATION SAVINGS AND HOLIDAY PLAN	Pacific Bell
	FORTUNE ALSWEET & ELDRIDGE INC	Pacific Bell
	INDEPENDENT CONTRACTORS GRIEVANCE & ARBITRATION TRUST FUND	Pacific Bell
	KOTKIN BERNARD KOTKIN BERNARD & CO CPAS	Pacific Bell
	KOTKIN BERNARD & CO CPAS	Pacific Bell
	LEGRAY ASSOCIATES	Pacific Bell
	L A COUNTY DIST COUNCIL OF CARPENTERS	Pacific Bell
	LUDDY WILLIAM	Pacific Bell
	PORTARO SAL J CPA	Pacific Bell
	SOBEK JOSEPH P CPA	Pacific Bell
	UNITED GENERAL CONTRACTORS	Pacific Bell
1986	ALSWEET R A FORTUNE ALNWEET & ELDRIDGE INC	Pacific Bell
	CARPENTERS HEALTH AND WELFARE TRUST FOR SO CALIF	Pacific Bell
	CARPENTERS JOINT APPRENTICESHIP & TRAINING COMMITTEE FUND FOR SO CALIF	Pacific Bell
	CARPENTERS PENSION TRUST FOR SO CALIF	Pacific Bell
	CARPENTERS SOUTHERN CALIFORNIA ADMINISTRATIVE CORP	Pacific Bell
	CASABLANCA EXPRESS	Pacific Bell
	CONTRACT ADMINISTRATOR FOR THE ELEVEN SOUTHERN COUNTIES OF CARPENTERS	Pacific Bell
	DEVELOPMENT FOUNDATION OF SO CALIF	Pacific Bell
	DILL FRANK C PUB ACCT	Pacific Bell
	11 COUNTY CARPENTERS VACATION SAVINGS AND HOLIDAY PLAN	Pacific Bell
	FORTUNE ALSWEET & ELDRIDGE INC	Pacific Bell
	HACK PHILLIP S SEGAL MARTIN E COMPANY CONSLTNTS	Pacific Bell

FINDINGS

Year	Uses	Source
1986	INDEPENDENT CONTRACTORS GRIEVANCE & ARBITRATION TRUST FUND	Pacific Bell
	KOTKIN BERNARD KOTKIN BERNARD & CO CPAS	Pacific Bell
	KOTKIN BERNARD & CO CPAS	Pacific Bell
	LABORERS INTERNATL UNION OF NORTH AMERICA	Pacific Bell
	MORAN MANAGEMENT CORP	Pacific Bell
	MORAN MANAGEMENT CORP	Pacific Bell
	MORAN MANAGEMENT CORP	Pacific Bell
	MORAN MANAGEMENT CORP	Pacific Bell
	PORTARO SAL J CPA	Pacific Bell
	SEGAL MARTIN E COMPANY CONSLTNTS	Pacific Bell
	SOBEK JOSEPH P CPA	Pacific Bell
	TAX PUBLISHERS	Pacific Bell
1981	ALSWEET R A FORTUNE ALSWEET & ELDRIDGE INC	Pacific Telephone
	AMERICAN BENEFIT PLAN ADMINISTRATORS INC	Pacific Telephone
	CARPENTERS HEALTH & WELFARE TRUST	Pacific Telephone
	CARPENTERS JOINT APPRENTICESHIP COMMITTEE FUND FOR SO CALIF	Pacific Telephone
	CARPENTERS PENSION TRUST	Pacific Telephone
	CEMENT MASONS SO CALIF HEALTH & WELFARE FUND	Pacific Telephone
	CONSTRUCTION INDUSTRY FUND	Pacific Telephone
	CONTRACT ADEMINISTRATOR FOR THE ELEVEN SOUTHERN COUNTIES OF CARPENTERS	Pacific Telephone
	CORNELL M A & CO	Pacific Telephone
	DILL FRANK C PUB ACCT	Pacific Telephone
	DRYWALL INDUSTRY CONTRACT ADMINISTRATION TRUST FUND	Pacific Telephone
	FORTUNE ALSWEET & ELDRIDGE INC	Pacific Telephone
	FUND ADMIN ASSOCIATES INC SEE AMERICAN BENEFIT PLAN ADMIN INC	Pacific Telephone
	PHILLIP S SEGAL MARTIN E COMPANY CONSLTNTS	Pacific Telephone
	INDEPENDENT CONTRACTORS GRIEVANCE & ARBITRATION TRUST FUND	Pacific Telephone

FINDINGS

Year	*Uses*	*Source*
1981	KOTKIN BERNARD KOTKIN BERNARD & CO CPAS	Pacific Telephone
	KOTKIN BERNARD & CO CPAS	Pacific Telephone
	LABORE S CLEAN-UP CONTRACT ADMINISTRATION TRUST FUND	Pacific Telephone
	LABORERS INTERNATL UNION OF NORTH AMERICA	Pacific Telephone
	MORAN MANAGEMENT CORP	Pacific Telephone
	NICODEMIO ANGELO I KOTKIN BERNARD & CO CPAS	Pacific Telephone
	SEGAL MARTIN E COMPANY CONSLINTS	Pacific Telephone
	SO CALIF FLOOR COVERING TRUST FUNDS	Pacific Telephone
	SOUTHERN CALIFORNIA PLASTERING INSTITUTE	Pacific Telephone
	TAX PUBLISHERS	Pacific Telephone
1976	Alsweet R A Fortune & Alsweet	Pacific Telephone
	American Benefit Plan Administrators Inc	Pacific Telephone
	Calif Field Iron Workers Trust Funds	Pacific Telephone
	Carpenters Health & Welfare Trust	Pacific Telephone
	Carpenters Joint Apprenticeship Committee Fund For So Calif	Pacific Telephone
	Carpenters Pension Trust	Pacific Telephone
	Cement Masons So Calif Health & Welfare Fund	Pacific Telephone
	Construction Industry Fund	Pacific Telephone
	Cornell M A & Co	Pacific Telephone
	Dill Frank C pub acct	Pacific Telephone
	Drywall Industry Contract Administration Trust Fund	Pacific Telephone
	Fortune & Alsweet	Pacific Telephone
	Fund Admin Associates Inc See American Benefit Plan Admin Inc	Pacific Telephone
	Hack Phillip S Segal Martin E Company consltnts	Pacific Telephone
	Kotkin Bernard Kotkin Bernard & Co CPAs	Pacific Telephone
	Kotkin Bernard & Co CPAs	Pacific Telephone
	Laborers District Council Of Southern Calif	Pacific Telephone
	Laborers Internatl Union Of North America	Pacific Telephone
	L A Regional Alcoholism Training Consortium	Pacific Telephone
	Nicodemo Angelo T Kotkin Bernard & Co C PAs	Pacific Telephone

FINDINGS

Year	Uses	Source
1976	SEGAL MARTIN E COMPANY cosltnts	Pacific Telephone
	So Calif Dist Council Of Laborers	Pacific Telephone
	So Calif Floor Covering Trust Funds	Pacific Telephone
	So Calif Plastering Institute	Pacific Telephone
	Tax Publishers	Pacific Telephone
1975	Comprehensive Financial Planning Inc	Pacific Telephone
	The Cappel Agency	Pacific Telephone
1970	ACACIA MUTUAL LIFE INSURANCE CO	Pacific Telephone
	COMPREHENSIVE FINANCIAL PLANNING INC	Pacific Telephone
	GEFFNER LEO ATTY	Pacific Telephone
	GEFFNER & SATZMAN ATTYS	Pacific Telephone
	NATIONAL LIFE INS CO OF VERMONT	Pacific Telephone
	PROFESSIONALS SERVICE CORP	Pacific Telephone
	SATEMAN BARRY ATTY	Pacific Telephone
1967	Associated Medical Plans Inc	Pacific Telephone
1965	NATIONAL LIFE INS CO OF VERMONT THE PAUL SEIDEN AGENCY	Pacific Telephone
	PHYSICIANS PLANNING SEIR CORP	Pacific Telephone
	BROWN BROTHERS ADJUSTERS	Pacific Telephone
1964	NATL LIFE INS CO OF VERMONT	Pacific Telephone
	PHYSICIANS PLANNING SERV CORP	Pacific Telephone
	BROWN BROTHERS ADJUSTERS INGLEWOOD	Pacific Telephone

522 S VIRGIL AVE

Year	Uses	Source
1942	Drewes Emma	Los Angeles Directory Co.
	WATERMAN Wm M Anna	Los Angeles Directory Co.
1933	WATERMAN Wm M Anuns v pres treas Lehmann & Waterman Inc	Los Angeles Directory Co.
1929	Waterman Wm M Anna Lehmann & Waterman h	Los Angeles Directory Co.

523 S VIRGIL AVE

Year	Uses	Source
1942	Brannon Mayme E wid C C	Los Angeles Directory Co.
	BROWN Ada H acct	Los Angeles Directory Co.
	Dehn Elise A Mrs Indywkr	Los Angeles Directory Co.
	Dehn Irma dicta opr	Los Angeles Directory Co.
	Vincent Richd P inspr City Eng	Los Angeles Directory Co.

FINDINGS

Year	Uses	Source
1937	Heeg Clara bkpr Colonial Dames Inc	Los Angeles Directory Co.
	Luning Norberta sten Pacht Pelten Warnes & Black	Los Angeles Directory Co.
	VINCENT Richd Pltformn City Eng	Los Angeles Directory Co.
	VINCENT Robt	Los Angeles Directory Co.
	Wallace Thos Viola E mech	Los Angeles Directory Co.
	WARD Winifred clk	Los Angeles Directory Co.
1933	BENSON Ralph L sta eng	Los Angeles Directory Co.
	BOND Myrtle M Mrs	Los Angeles Directory Co.
	Kreiziger Oliver F teller SFN Bank	Los Angeles Directory Co.
1929	COLLINS Reginald E slsmn	Los Angeles Directory Co.
	HAWKINS Harold S slsmn	Los Angeles Directory Co.
	Maris Chas E jr slsmn Natl Tank & Mfg Co	Los Angeles Directory Co.
	MOORE Nelle G sten	Los Angeles Directory Co.
	OTTO Wm O	Los Angeles Directory Co.
	ROBERTSON Douglas bkpr Genl Motors Acceptance Corp r	Los Angeles Directory Co.
	VANDIVER Mabel G Mrs h	Los Angeles Directory Co.
	VANDIVER Martha V sec Genl Motors Acceptance Corp h	Los Angeles Directory Co.
1924	r	Los Angeles Directory Co.
	h	Los Angeles Directory Co.

528 S VIRGIL AVE

Year	Uses	Source
1990	STROLL STEVEN CPA	Pacific Bell
	NICODEMO ANGELO T KOTKIN BERNARD & CO CPAS	Pacific Bell

529 S VIRGIL AVE

Year	Uses	Source
1942	BAINE Harry M Marie	Los Angeles Directory Co.
1937	BAINE Alma F	Los Angeles Directory Co.
	BAINE Harry M slsmn	Los Angeles Directory Co.
	Pontye Mae	Los Angeles Directory Co.
1933	BAKER Robt H serv sta opr	Los Angeles Directory Co.
	BAKER Robt W lab	Los Angeles Directory Co.
	Fuchs Paula clk	Los Angeles Directory Co.
	JONES Vivian clk	Los Angeles Directory Co.
	Maybee John	Los Angeles Directory Co.
	MILLER Pauline Mrs	Los Angeles Directory Co.

FINDINGS

Year	Uses	Source
1933	POST Thos slsmn	Los Angeles Directory Co.
	Runge Martha	Los Angeles Directory Co.
1924	Baine Harry M pres H M Baine Co h	Los Angeles Directory Co.

530 S VIRGIL AVE

Year	Uses	Source
1942	Rogers Geo clk	Los Angeles Directory Co.
	TRUITT Etta P Mrs sec J G Scarborough	Los Angeles Directory Co.
	WICKLUND Adelphia sten	Los Angeles Directory Co.
	BANKS Thos W	Los Angeles Directory Co.
	COLLEY Helen wid Ralph	Los Angeles Directory Co.
	HOLMES Theo B slsmn G Brashears & Co	Los Angeles Directory Co.
1937	BANKS Thos W	Los Angeles Directory Co.
	COLLEY Helen Mrs	Los Angeles Directory Co.
	Gunther Chester O slsmn	Los Angeles Directory Co.
	Kaponat Walter W	Los Angeles Directory Co.
	Parry Lew clk	Los Angeles Directory Co.
	Parry Llewellyn teller CNT & S Bank	Los Angeles Directory Co.
	ROGERS Geo Jean slsmn	Los Angeles Directory Co.
1933	Therrien Eliz Mrs	Los Angeles Directory Co.
	Woy Cora Mrs	Los Angeles Directory Co.
1929	Hugus Julia	Los Angeles Directory Co.
1924	Blakslee Ella M wid C L h	Los Angeles Directory Co.
	Hugus Julia C r	Los Angeles Directory Co.
	Hugus Mary E r	Los Angeles Directory Co.

532 S VIRGIL AVE

Year	Uses	Source
1924	ROLLINS Margt nurse r	Los Angeles Directory Co.

533 S VIRGIL AVE

Year	Uses	Source
1937	RICE Marion clk	Los Angeles Directory Co.
1933	Dorland Cath clk	Los Angeles Directory Co.
	Dorland Bertha Mrs smstrs	Los Angeles Directory Co.
1929	Boor Fannie E sec LA Rock & Gravel Corp	Los Angeles Directory Co.
1924	Boor Edith R tchr r	Los Angeles Directory Co.
	Boor Frances Mrs r	Los Angeles Directory Co.

FINDINGS

534 S VIRGIL AVE

Year	Uses	Source
1942	MOREY Earl F emp Simmons Co	Los Angeles Directory Co.
	Mc Iliece Challice L emp Simmons Co	Los Angeles Directory Co.
	Brisk Alex Kath restr	Los Angeles Directory Co.
1937	YOUNG Louis E	Los Angeles Directory Co.
	MORRIS J Melvin waiter	Los Angeles Directory Co.
	Beher Orel L restr	Los Angeles Directory Co.
1933	BROWN Chas E printer	Los Angeles Directory Co.
	Thatcher Ruth A restr	Los Angeles Directory Co.
1929	Tantunm Beth h	Los Angeles Directory Co.
1924	ANDERSON Laura maid	Los Angeles Directory Co.
	Mc GINNIS Felix S asst pass traffic mgr S P Co h	Los Angeles Directory Co.
	SMITH Jane Mrs nurse	Los Angeles Directory Co.

535 S VIRGIL AVE

Year	Uses	Source
1942	MOORE Sue smstrs	Los Angeles Directory Co.
1933	Boor Fannie E	Los Angeles Directory Co.
	Boor Edith R tchr City Schs	Los Angeles Directory Co.
1929	Chilcote Harriet	Los Angeles Directory Co.
	Bour Fannie E sec tress L A Rock & Gravel Corp	Los Angeles Directory Co.
1924	Chilcote Harriet h	Los Angeles Directory Co.

537 S VIRGIL AVE

Year	Uses	Source
1942	Monahan Betty smstrs	Los Angeles Directory Co.
1937	MONAHAN Eliz L smstrs	Los Angeles Directory Co.
	Krikorian Harry S wiidow clnr	Los Angeles Directory Co.
1933	Monahan Eliz drsmkr	Los Angeles Directory Co.
1929	Steck Fred H Dora h	Los Angeles Directory Co.

539 S VIRGIL AVE

Year	Uses	Source
1942	Reigart Emmanuel C	Los Angeles Directory Co.
	BATES Melville C sta atdt	Los Angeles Directory Co.
	BEAMAN Harry aircrftwkr	Los Angeles Directory Co.
	PORTER Esther cash Art Theatre	Los Angeles Directory Co.
	COLEMAN Gloria	Los Angeles Directory Co.

FINDINGS

Year	Uses	Source
1942	WALSH Betty	Los Angeles Directory Co.
1937	Hieronymus Isadore tel opr	Los Angeles Directory Co.
	Hieronymus Frances	Los Angeles Directory Co.
	WRIGHT Patk C surveyor SPCo	Los Angeles Directory Co.
	HOLLOWAY Geo R	Los Angeles Directory Co.
	Zydek John Ardel tailor	Los Angeles Directory Co.
1933	ROBBINS G L slsmn Gordon Jenkins Paper Co	Los Angeles Directory Co.
	Herider Zoe Mrs	Los Angeles Directory Co.
1924	h	Los Angeles Directory Co.

543 S VIRGIL AVE

Year	Uses	Source
1942	FOERSTER Betty mach opr	Los Angeles Directory Co.
	FOERSTER Morris Sarah tailor	Los Angeles Directory Co.
	GOLDMAN Robt tailor	Los Angeles Directory Co.
	MORRIS Margt floorwn Pac Knitting Mills	Los Angeles Directory Co.
1937	Goldman Robt tailor	Los Angeles Directory Co.
	SCHWAB Emma	Los Angeles Directory Co.
1933	Curl Emma Mrs	Los Angeles Directory Co.
	Petet Della	Los Angeles Directory Co.
	Sheifer Billie	Los Angeles Directory Co.
1929	Bacon Trevor artist	Los Angeles Directory Co.
	CURRIER June slsldy	Los Angeles Directory Co.
	WALL Zillah Mrs slsldy h	Los Angeles Directory Co.
1924	h	Los Angeles Directory Co.
	Pickens R O mach r	Los Angeles Directory Co.

580 S VIRGIL AVE

Year	Uses	Source
1924	Mortinson Olga dom r	Los Angeles Directory Co.

588 S VIRGIL AVE

Year	Uses	Source
1990	SEGAL MARTIN E COMPANY CONSLTNTS	Pacific Bell

S Westmoreland Ave

523 S Westmoreland Ave

Year	Uses	Source
2014	SAND MAR PROPERTY MANAGEMENT	EDR Digital Archive
	VAL SERVICES	EDR Digital Archive
	SAND MAR PROPERTY MANAGEMENT	EDR Digital Archive
	VAL SERVICES	EDR Digital Archive
2010	SAND MAR PROPERTY MANAGEMENT	EDR Digital Archive
	SAND MAR PROPERTY MANAGEMENT	EDR Digital Archive

534 S Westmoreland Ave

Year	Uses	Source
2014	METRO MARKET	EDR Digital Archive
	METRO CHINESE EXPRESS	EDR Digital Archive
	METRO CHINESE EXPRESS	EDR Digital Archive
	METRO MARKET	EDR Digital Archive
2010	METRO MARKET	EDR Digital Archive
	METRO CHINESE EXPRESS	EDR Digital Archive
	METRO MARKET	EDR Digital Archive
	METRO CHINESE EXPRESS	EDR Digital Archive

VIRGIL AVE S

500 VIRGIL AVE S

Year	Uses	Source
2000	CARPENTERS LCL	Haines & Company
	CONTRACT ADMIN COMMITTEE INC	Haines & Company
	DECARLO CONNOR & SELVO PRO CORP	Haines & Company
	DRYWALL IND CNTRCT	Haines & Company
	UNITD LABOR BANK FSB	Haines & Company
	DECARLO CONNOR & SELVO PRO CORP	Haines & Company
1951	S Virgl Av Healy Winifred r	Pacific Telephone & Telegraph Co.

501 VIRGIL AVE S

Year	Uses	Source
1951	S Virgl Av Buchanan Walter A r	Pacific Telephone & Telegraph Co.
	S Virgl Av Gurrola Cruz r	Pacific Telephone & Telegraph Co.
	S Virgl Av McCall Jas C R r	Pacific Telephone & Telegraph Co.

FINDINGS

505 VIRGIL AVE S

Year	Uses	Source
2000	LA CO MNTL RIGHTS	Haines & Company
	HAN MA EUM CHURCH	Haines & Company

507 VIRGIL AVE S

Year	Uses	Source
1951	S Virgl Amrsly & Berky artsts	Pacific Telephone & Telegraph Co.

509 VIRGIL AVE S

Year	Uses	Source
1951	S Virgl Av Moore Harry S r	Pacific Telephone & Telegraph Co.

510 VIRGIL AVE S

Year	Uses	Source
1951	S Virgl Av Ward Warren W r	Pacific Telephone & Telegraph Co.
	S Virgl Av Schenck Verle C r	Pacific Telephone & Telegraph Co.

518 VIRGIL AVE S

Year	Uses	Source
1951	Gross Betty r	Pacific Telephone & Telegraph Co.
	S Virgl Av	Pacific Telephone & Telegraph Co.
	S Virgl Av Williams Isaac D L Mrs	Pacific Telephone & Telegraph Co.

520 VIRGIL AVE S

Year	Uses	Source
2000	CARPENTERS SO CA ADM CORP	Haines & Company
	CARPENTERS SO CA DISTRICT CNCL	Haines & Company
	CARPENTERS TRUST FUNDS AUDIT	Haines & Company
	CONTRACT ADM CRPNTR	Haines & Company
	CONTRCTRS ADMINISTRATION TRUST	Haines & Company
	DILL FRANK C	Haines & Company
	FORTUNE ALSWEET & ELDRIDGE INC	Haines & Company
	INDEP CONTR GRIEVNC	Haines & Company
	KOTKIN BERNARD CPA	Haines & Company
	LUDDY WILLIAM	Haines & Company
	NICODEMO ANGELO CPA	Haines & Company
	PORTARO SAL J CPA	Haines & Company
	ROGERS VINCENT CPA	Haines & Company
	SO CA CNCL CRPNTRS	Haines & Company
	BUILDING ALSWEET R A	Haines & Company

Year	Uses	Source
2000	BERNARD KOTKIN & CO	Haines & Company
	CARPENTERS CONTR	Haines & Company
	CARPENTERS CONTR	Haines & Company
	CARPENTERS HEALTH	Haines & Company
	CARPENTERS SO CA	Haines & Company

522 VIRGIL AVE S

Year	Uses	Source
1951	S Virgl Av Muller John A r	Pacific Telephone & Telegraph Co.
	S Virgl Av Robbins Ruby r	Pacific Telephone & Telegraph Co.

523 VIRGIL AVE S

Year	Uses	Source
1951	S Virgl Av Newell Dorothy r	Pacific Telephone & Telegraph Co.
	S Virgl Av Martin Johanna J r	Pacific Telephone & Telegraph Co.

529 VIRGIL AVE S

Year	Uses	Source
1951	S Virgl Dillon Olive S r	Pacific Telephone & Telegraph Co.

530 VIRGIL AVE S

Year	Uses	Source
2000	XXXX	Haines & Company

533 VIRGIL AVE S

Year	Uses	Source
1951	S Virgl Av Duffey H J r	Pacific Telephone & Telegraph Co.

534 VIRGIL AVE S

Year	Uses	Source
1951	S Virgl Av King Florence M r	Pacific Telephone & Telegraph Co.

535 VIRGIL AVE S

Year	Uses	Source
1951	S Virgl Breslau Abraham r	Pacific Telephone & Telegraph Co.

537 VIRGIL AVE S

Year	Uses	Source
1951	S Virgl Av Hansen Ruth	Pacific Telephone & Telegraph Co.
	S Virgl Av Thompson Christine r	Pacific Telephone & Telegraph Co.

FINDINGS

543 VIRGIL AVE S

Year	Uses	Source
1951	S Virgl Av Goldman Robt r	Pacific Telephone & Telegraph Co.

565 VIRGIL AVE S

Year	Uses	Source
2000	WEALTH CODE	Haines & Company
	JOHNS AUTO CAR SALE	Haines & Company

W 5TH ST

3065 W 5TH ST

Year	Uses	Source
1976	Swerig M B	Pacific Telephone

3101 W 5TH ST

Year	Uses	Source
1985	Weinheimer Carpet & Upholstery Services	Pacific Bell

3129 W 5TH ST

Year	Uses	Source
2000	WEALTH CODE	Haines & Company

W 5th St

3160 W 5th St

Year	Uses	Source
2014	LINCOLN MARKET	EDR Digital Archive
	LEE SAM YOUNG EUN	EDR Digital Archive
	SANG MYUNG CHUN	EDR Digital Archive
	VISION PACIFIC DIGITAL	EDR Digital Archive
	SY GCC LLC	EDR Digital Archive
	SANG MYUNG CHUN	EDR Digital Archive
	LINCOLN MARKET	EDR Digital Archive
	LEE SAM YOUNG EUN	EDR Digital Archive
	VISION PACIFIC DIGITAL	EDR Digital Archive
	SY GCC LLC	EDR Digital Archive
	HM INTRNATIONAL ONLINE USA INC	EDR Digital Archive
	HM INTRNATIONAL ONLINE USA INC	EDR Digital Archive
2010	SHOCASE NETWORKS INC	EDR Digital Archive
	SHOCASE NETWORKS INC	EDR Digital Archive

FINDINGS

Year	Uses	Source
2010	CHAU CHAROENPUTANACHAI	EDR Digital Archive
	SHIZUYAMA INC	EDR Digital Archive
	ITS TOUR	EDR Digital Archive
	ALP GROUP INC	EDR Digital Archive
	OH SE CHOON	EDR Digital Archive
	LEE SAM YOUNG EUN	EDR Digital Archive
	SANG MYUNG CHUN	EDR Digital Archive
	CHAU CHAROENPUTANACHAI	EDR Digital Archive
	SHIZUYAMA INC	EDR Digital Archive
	ITS TOUR	EDR Digital Archive
	ALP GROUP INC	EDR Digital Archive
	OH SE CHOON	EDR Digital Archive
	SANG MYUNG CHUN	EDR Digital Archive
	LEE SAM YOUNG EUN	EDR Digital Archive

W 6th St

2999 W 6th St

Year	Uses	Source
2014	BATH & BEAUTY	EDR Digital Archive
	BAE GRACE	EDR Digital Archive
	BAE DU HEE	EDR Digital Archive
	PHROS	EDR Digital Archive
	PHAROS & SHRINE INC	EDR Digital Archive
	V N J GRAND INC	EDR Digital Archive
	VIVIANA B	EDR Digital Archive
	VIRGIL PHARMACY	EDR Digital Archive
	UNHWA PHARMACY INC	EDR Digital Archive
	GRAND BEAUTY SALON	EDR Digital Archive
	TIFFANY HAIR STUDIO INC	EDR Digital Archive
	GRAND BEAUTY SALON	EDR Digital Archive
	TIFFANY HAIR STUDIO INC	EDR Digital Archive
	BATH & BEAUTY	EDR Digital Archive
	BAE GRACE	EDR Digital Archive
	BAE DU HEE	EDR Digital Archive
	PHAROS & SHRINE INC	EDR Digital Archive
	V N J GRAND INC	EDR Digital Archive
	VIVIANA B	EDR Digital Archive
	PHROS	EDR Digital Archive

FINDINGS

Year	Uses	Source
2014	UNHWA PHARMACY INC	EDR Digital Archive
	VIRGIL PHARMACY	EDR Digital Archive
2010	BEAUMIND	EDR Digital Archive
	PHROS	EDR Digital Archive
	724 FOREIGN EXCHANGE	EDR Digital Archive
	V N J GRAND INC	EDR Digital Archive
	BAE DU HEE	EDR Digital Archive
	AUDREY HAIR BOUTIQUE	EDR Digital Archive
	PHAROS & SHRINE INC	EDR Digital Archive
	BAE GRACE	EDR Digital Archive
	GRAND BEAUTY SALON	EDR Digital Archive
	GRAND SRASH MEAT	EDR Digital Archive
	GRAND BEAUTY SALON	EDR Digital Archive
	GRAND SRASH MEAT	EDR Digital Archive
	BEAUMIND	EDR Digital Archive
	PHAROS & SHRINE INC	EDR Digital Archive
	AUDREY HAIR BOUTIQUE	EDR Digital Archive
	V N J GRAND INC	EDR Digital Archive
	BAE DU HEE	EDR Digital Archive
	PHROS	EDR Digital Archive
	724 FOREIGN EXCHANGE	EDR Digital Archive
	BAE GRACE	EDR Digital Archive

3005 W 6th St

Year	Uses	Source
2014	CARL KARCHER ENTERPRISES INC	EDR Digital Archive
	CARL KARCHER ENTERPRISES INC	EDR Digital Archive
2010	CARL KARCHER ENTERPRISES INC	EDR Digital Archive
	CARL KARCHER ENTERPRISES INC	EDR Digital Archive

3019 W 6th St

Year	Uses	Source
2014	ECUAWORLD EXPRESS	EDR Digital Archive
	ECUAWORLD EXPRESS	EDR Digital Archive
2010	ECUAWORLD EXPRESS	EDR Digital Archive
	ECUAWORLD EXPRESS	EDR Digital Archive

FINDINGS

3021 W 6th St

Year	Uses	Source
2010	MID CITY SOUND	EDR Digital Archive
	MID CITY SOUND	EDR Digital Archive

3023 W 6th St

Year	Uses	Source
2014	COITO EL CERRAJERO	EDR Digital Archive
	COITO EL CERRAJERO	EDR Digital Archive

3030 W 6th St

Year	Uses	Source
2014	STUDIO S INC	EDR Digital Archive
	STUDIO S INC	EDR Digital Archive
2010	YAP MEDICAL CLINIC	EDR Digital Archive
	STUDIO S INC	EDR Digital Archive
	A-ONE TRADING	EDR Digital Archive
	STUDIO S INC	EDR Digital Archive
	YAP MEDICAL CLINIC	EDR Digital Archive
	A-ONE TRADING	EDR Digital Archive

3033 W 6th St

Year	Uses	Source
2014	ZUNIGAS MARKET	EDR Digital Archive
	SCISSORS SKETCH BEAUTY SALON	EDR Digital Archive
	SCISSORS SKETCH BEAUTY SALON	EDR Digital Archive
	KANG SEO MYUN OAK	EDR Digital Archive
	ZUNIGAS MARKET	EDR Digital Archive
	KANG SEO MYUN OAK	EDR Digital Archive
2010	KANG SEO MYUN OAK	EDR Digital Archive
	SHIN GENERAL CORPORATION	EDR Digital Archive
	NEW LIVING WATER	EDR Digital Archive
	MAKI & WOK	EDR Digital Archive
	KANG SEO MYUN OAK	EDR Digital Archive
	SHIN GENERAL CORPORATION	EDR Digital Archive
	NEW LIVING WATER	EDR Digital Archive
	SCISSORS SKETCH BEAUTY SALON	EDR Digital Archive
	SCISSORS SKETCH BEAUTY SALON	EDR Digital Archive
	MAKI & WOK	EDR Digital Archive

FINDINGS

TARGET PROPERTY: ADDRESS NOT IDENTIFIED IN RESEARCH SOURCE

The following Target Property addresses were researched for this report, and the addresses were not identified in the research source.

Address Researched	Address Not Identified in Research Source
525 South Virgil Avenue	2004, 2003, 2001, 1999, 1996, 1995, 1992, 1991, 1985, 1980, 1972, 1971, 1969, 1967, 1966, 1965, 1964, 1963, 1961, 1960, 1957, 1956, 1955, 1954, 1952, 1950, 1949, 1948, 1947, 1946, 1945, 1944, 1940, 1939, 1938, 1936, 1935, 1934, 1932, 1931, 1930, 1928, 1927, 1926, 1925, 1923, 1921, 1920

ADJOINING PROPERTY: ADDRESSES NOT IDENTIFIED IN RESEARCH SOURCE

The following Adjoining Property addresses were researched for this report, and the addresses were not identified in research source.

Address Researched	Address Not Identified in Research Source
2999 W 6th St	2006, 2004, 2003, 2001, 2000, 1999, 1996, 1995, 1992, 1991, 1990, 1986, 1985, 1981, 1980, 1976, 1975, 1972, 1971, 1970, 1969, 1967, 1966, 1965, 1964, 1963, 1962, 1961, 1960, 1958, 1957, 1956, 1955, 1954, 1952, 1951, 1950, 1949, 1948, 1947, 1946, 1945, 1944, 1942, 1940, 1939, 1938, 1937, 1936, 1935, 1934, 1933, 1932, 1931, 1930, 1929, 1928, 1927, 1926, 1925, 1924, 1923, 1921, 1920
2999 W 6th St	2006, 2004, 2003, 2001, 2000, 1999, 1996, 1995, 1992, 1991, 1990, 1986, 1985, 1981, 1980, 1976, 1975, 1972, 1971, 1970, 1969, 1967, 1966, 1965, 1964, 1963, 1962, 1961, 1960, 1958, 1957, 1956, 1955, 1954, 1952, 1951, 1950, 1949, 1948, 1947, 1946, 1945, 1944, 1942, 1940, 1939, 1938, 1937, 1936, 1935, 1934, 1933, 1932, 1931, 1930, 1929, 1928, 1927, 1926, 1925, 1924, 1923, 1921, 1920
3005 W 6th St	2006, 2004, 2003, 2001, 2000, 1999, 1996, 1995, 1992, 1991, 1990, 1986, 1985, 1981, 1980, 1976, 1975, 1972, 1971, 1970, 1969, 1967, 1966, 1965, 1964, 1963, 1962, 1961, 1960, 1958, 1957, 1956, 1955, 1954, 1952, 1951, 1950, 1949, 1948, 1947, 1946, 1945, 1944, 1942, 1940, 1939, 1938, 1937, 1936, 1935, 1934, 1933, 1932, 1931, 1930, 1929, 1928, 1927, 1926, 1925, 1924, 1923, 1921, 1920
3005 W 6th St	2006, 2004, 2003, 2001, 2000, 1999, 1996, 1995, 1992, 1991, 1990, 1986, 1985, 1981, 1980, 1976, 1975, 1972, 1971, 1970, 1969, 1967, 1966, 1965, 1964, 1963, 1962, 1961, 1960, 1958, 1957, 1956, 1955, 1954, 1952, 1951, 1950, 1949, 1948, 1947, 1946, 1945, 1944, 1942, 1940, 1939, 1938, 1937, 1936, 1935, 1934, 1933, 1932, 1931, 1930, 1929, 1928, 1927, 1926, 1925, 1924, 1923, 1921, 1920
3019 W 6th St	2006, 2004, 2003, 2001, 2000, 1999, 1996, 1995, 1992, 1991, 1990, 1986, 1985, 1981, 1980, 1976, 1975, 1972, 1971, 1970, 1969, 1967, 1966, 1965, 1964, 1963, 1962, 1961, 1960, 1958, 1957, 1956, 1955, 1954, 1952, 1951, 1950, 1949, 1948, 1947, 1946, 1945, 1944, 1942, 1940, 1939, 1938, 1937, 1936, 1935, 1934, 1933, 1932, 1931, 1930, 1929, 1928, 1927, 1926, 1925, 1924, 1923, 1921, 1920
3019 W 6th St	2006, 2004, 2003, 2001, 2000, 1999, 1996, 1995, 1992, 1991, 1990, 1986, 1985, 1981, 1980, 1976, 1975, 1972, 1971, 1970, 1969, 1967, 1966, 1965, 1964, 1963, 1962, 1961, 1960, 1958, 1957, 1956, 1955, 1954, 1952, 1951, 1950, 1949, 1948, 1947, 1946, 1945, 1944, 1942, 1940, 1939, 1938, 1937, 1936, 1935, 1934, 1933, 1932, 1931, 1930, 1929, 1928, 1927, 1926, 1925, 1924, 1923, 1921, 1920
3021 W 6th St	2014, 2006, 2004, 2003, 2001, 2000, 1999, 1996, 1995, 1992, 1991, 1990, 1986, 1985, 1981, 1980, 1976, 1975, 1972, 1971, 1970, 1969, 1967, 1966, 1965, 1964, 1963, 1962, 1961, 1960, 1958, 1957, 1956, 1955, 1954, 1952, 1951, 1950, 1949, 1948, 1947, 1946, 1945, 1944, 1942, 1940, 1939, 1938, 1937, 1936, 1935, 1934, 1933, 1932, 1931, 1930, 1929, 1928, 1927, 1926, 1925, 1924, 1923, 1921, 1920

FINDINGS

Address Researched	Address Not Identified in Research Source
3021 W 6th St	2014, 2006, 2004, 2003, 2001, 2000, 1999, 1996, 1995, 1992, 1991, 1990, 1986, 1985, 1981, 1980, 1976, 1975, 1972, 1971, 1970, 1969, 1967, 1966, 1965, 1964, 1963, 1962, 1961, 1960, 1958, 1957, 1956, 1955, 1954, 1952, 1951, 1950, 1949, 1948, 1947, 1946, 1945, 1944, 1942, 1940, 1939, 1938, 1937, 1936, 1935, 1934, 1933, 1932, 1931, 1930, 1929, 1928, 1927, 1926, 1925, 1924, 1923, 1921, 1920
3023 W 6th St	2010, 2006, 2004, 2003, 2001, 2000, 1999, 1996, 1995, 1992, 1991, 1990, 1986, 1985, 1981, 1980, 1976, 1975, 1972, 1971, 1970, 1969, 1967, 1966, 1965, 1964, 1963, 1962, 1961, 1960, 1958, 1957, 1956, 1955, 1954, 1952, 1951, 1950, 1949, 1948, 1947, 1946, 1945, 1944, 1942, 1940, 1939, 1938, 1937, 1936, 1935, 1934, 1933, 1932, 1931, 1930, 1929, 1928, 1927, 1926, 1925, 1924, 1923, 1921, 1920
3023 W 6th St	2010, 2006, 2004, 2003, 2001, 2000, 1999, 1996, 1995, 1992, 1991, 1990, 1986, 1985, 1981, 1980, 1976, 1975, 1972, 1971, 1970, 1969, 1967, 1966, 1965, 1964, 1963, 1962, 1961, 1960, 1958, 1957, 1956, 1955, 1954, 1952, 1951, 1950, 1949, 1948, 1947, 1946, 1945, 1944, 1942, 1940, 1939, 1938, 1937, 1936, 1935, 1934, 1933, 1932, 1931, 1930, 1929, 1928, 1927, 1926, 1925, 1924, 1923, 1921, 1920
3030 W 6th St	2006, 2004, 2003, 2001, 2000, 1999, 1996, 1995, 1992, 1991, 1990, 1986, 1985, 1981, 1980, 1976, 1975, 1972, 1971, 1970, 1969, 1967, 1966, 1965, 1964, 1963, 1962, 1961, 1960, 1958, 1957, 1956, 1955, 1954, 1952, 1951, 1950, 1949, 1948, 1947, 1946, 1945, 1944, 1942, 1940, 1939, 1938, 1937, 1936, 1935, 1934, 1933, 1932, 1931, 1930, 1929, 1928, 1927, 1926, 1925, 1924, 1923, 1921, 1920
3030 W 6th St	2006, 2004, 2003, 2001, 2000, 1999, 1996, 1995, 1992, 1991, 1990, 1986, 1985, 1981, 1980, 1976, 1975, 1972, 1971, 1970, 1969, 1967, 1966, 1965, 1964, 1963, 1962, 1961, 1960, 1958, 1957, 1956, 1955, 1954, 1952, 1951, 1950, 1949, 1948, 1947, 1946, 1945, 1944, 1942, 1940, 1939, 1938, 1937, 1936, 1935, 1934, 1933, 1932, 1931, 1930, 1929, 1928, 1927, 1926, 1925, 1924, 1923, 1921, 1920
3033 W 6th St	2006, 2004, 2003, 2001, 2000, 1999, 1996, 1995, 1992, 1991, 1990, 1986, 1985, 1981, 1980, 1976, 1975, 1972, 1971, 1970, 1969, 1967, 1966, 1965, 1964, 1963, 1962, 1961, 1960, 1958, 1957, 1956, 1955, 1954, 1952, 1951, 1950, 1949, 1948, 1947, 1946, 1945, 1944, 1942, 1940, 1939, 1938, 1937, 1936, 1935, 1934, 1933, 1932, 1931, 1930, 1929, 1928, 1927, 1926, 1925, 1924, 1923, 1921, 1920
3033 W 6th St	2006, 2004, 2003, 2001, 2000, 1999, 1996, 1995, 1992, 1991, 1990, 1986, 1985, 1981, 1980, 1976, 1975, 1972, 1971, 1970, 1969, 1967, 1966, 1965, 1964, 1963, 1962, 1961, 1960, 1958, 1957, 1956, 1955, 1954, 1952, 1951, 1950, 1949, 1948, 1947, 1946, 1945, 1944, 1942, 1940, 1939, 1938, 1937, 1936, 1935, 1934, 1933, 1932, 1931, 1930, 1929, 1928, 1927, 1926, 1925, 1924, 1923, 1921, 1920
3065 W 5TH ST	2014, 2010, 2006, 2004, 2003, 2001, 2000, 1999, 1996, 1995, 1992, 1991, 1990, 1986, 1985, 1981, 1980, 1975, 1972, 1971, 1970, 1969, 1967, 1966, 1965, 1964, 1963, 1962, 1961, 1960, 1958, 1957, 1956, 1955, 1954, 1952, 1951, 1950, 1949, 1948, 1947, 1946, 1945, 1944, 1942, 1940, 1939, 1938, 1937, 1936, 1935, 1934, 1933, 1932, 1931, 1930, 1929, 1928, 1927, 1926, 1925, 1924, 1923, 1921, 1920
3101 W 5TH ST	2014, 2010, 2006, 2004, 2003, 2001, 2000, 1999, 1996, 1995, 1992, 1991, 1990, 1986, 1981, 1980, 1976, 1975, 1972, 1971, 1970, 1969, 1967, 1966, 1965, 1964, 1963, 1962, 1961, 1960, 1958, 1957, 1956, 1955, 1954, 1952, 1951, 1950, 1949, 1948, 1947, 1946, 1945, 1944, 1942, 1940, 1939, 1938, 1937, 1936, 1935, 1934, 1933, 1932, 1931, 1930, 1929, 1928, 1927, 1926, 1925, 1924, 1923, 1921, 1920
3129 W 5TH ST	2014, 2010, 2006, 2004, 2003, 2001, 1999, 1996, 1995, 1992, 1991, 1990, 1986, 1985, 1981, 1980, 1976, 1975, 1972, 1971, 1970, 1969, 1967, 1966, 1965, 1964, 1963, 1962, 1961, 1960, 1958, 1957, 1956, 1955, 1954, 1952, 1951, 1950, 1949, 1948, 1947, 1946, 1945, 1944, 1942, 1940, 1939, 1938, 1937, 1936, 1935, 1934, 1933, 1932, 1931, 1930, 1929, 1928, 1927, 1926, 1925, 1924, 1923, 1921, 1920
3160 W 5th St	2006, 2004, 2003, 2001, 2000, 1999, 1996, 1995, 1992, 1991, 1990, 1986, 1985, 1981, 1980, 1976, 1975, 1972, 1971, 1970, 1969, 1967, 1966, 1965, 1964, 1963, 1962, 1961, 1960, 1958, 1957, 1956, 1955, 1954, 1952, 1951, 1950, 1949, 1948, 1947, 1946, 1945, 1944, 1942, 1940, 1939, 1938, 1937, 1936, 1935, 1934, 1933, 1932, 1931, 1930, 1929, 1928, 1927, 1926, 1925, 1924, 1923, 1921, 1920

FINDINGS

Address Researched	Address Not Identified in Research Source
3160 W 5th St	2006, 2004, 2003, 2001, 2000, 1999, 1996, 1995, 1992, 1991, 1990, 1986, 1985, 1981, 1980, 1976, 1975, 1972, 1971, 1970, 1969, 1967, 1966, 1965, 1964, 1963, 1962, 1961, 1960, 1958, 1957, 1956, 1955, 1954, 1952, 1951, 1950, 1949, 1948, 1947, 1946, 1945, 1944, 1942, 1940, 1939, 1938, 1937, 1936, 1935, 1934, 1933, 1932, 1931, 1930, 1929, 1928, 1927, 1926, 1925, 1924, 1923, 1921, 1920
480 S VIRGIL AVE	2014, 2010, 2006, 2004, 2003, 2001, 2000, 1999, 1996, 1992, 1991, 1990, 1986, 1985, 1981, 1980, 1976, 1975, 1972, 1971, 1970, 1969, 1967, 1966, 1965, 1964, 1963, 1962, 1961, 1960, 1958, 1957, 1956, 1955, 1954, 1952, 1951, 1950, 1949, 1948, 1947, 1946, 1945, 1944, 1942, 1940, 1939, 1938, 1937, 1936, 1935, 1934, 1933, 1932, 1931, 1930, 1929, 1928, 1927, 1926, 1925, 1924, 1923, 1921, 1920
485 S VIRGIL AVE	2014, 2010, 2006, 2004, 2003, 2001, 2000, 1999, 1996, 1995, 1992, 1991, 1990, 1986, 1985, 1981, 1980, 1976, 1975, 1972, 1971, 1970, 1969, 1967, 1966, 1965, 1964, 1963, 1962, 1961, 1960, 1958, 1957, 1956, 1955, 1954, 1952, 1951, 1950, 1949, 1948, 1947, 1946, 1945, 1944, 1942, 1940, 1939, 1938, 1937, 1936, 1935, 1934, 1933, 1932, 1931, 1930, 1929, 1928, 1927, 1926, 1925, 1923, 1921, 1920
500 S VIRGIL AVE	2014, 2010, 2004, 2003, 2001, 2000, 1999, 1996, 1995, 1992, 1991, 1985, 1972, 1971, 1969, 1967, 1966, 1963, 1961, 1958, 1957, 1956, 1955, 1954, 1952, 1951, 1950, 1949, 1948, 1947, 1946, 1945, 1944, 1940, 1939, 1938, 1936, 1935, 1934, 1932, 1931, 1930, 1928, 1927, 1926, 1925, 1923, 1921, 1920
500 S Virgil Ave	2006, 2004, 2003, 2001, 2000, 1999, 1996, 1995, 1992, 1991, 1990, 1986, 1985, 1981, 1980, 1976, 1975, 1972, 1971, 1970, 1969, 1967, 1966, 1965, 1964, 1963, 1962, 1961, 1960, 1958, 1957, 1956, 1955, 1954, 1952, 1951, 1950, 1949, 1948, 1947, 1946, 1945, 1944, 1942, 1940, 1939, 1938, 1937, 1936, 1935, 1934, 1933, 1932, 1931, 1930, 1929, 1928, 1927, 1926, 1925, 1924, 1923, 1921, 1920
500 S Virgil Ave	2006, 2004, 2003, 2001, 2000, 1999, 1996, 1995, 1992, 1991, 1990, 1986, 1985, 1981, 1980, 1976, 1975, 1972, 1971, 1970, 1969, 1967, 1966, 1965, 1964, 1963, 1962, 1961, 1960, 1958, 1957, 1956, 1955, 1954, 1952, 1951, 1950, 1949, 1948, 1947, 1946, 1945, 1944, 1942, 1940, 1939, 1938, 1937, 1936, 1935, 1934, 1933, 1932, 1931, 1930, 1929, 1928, 1927, 1926, 1925, 1924, 1923, 1921, 1920
500 VIRGIL AVE S	2014, 2010, 2006, 2004, 2003, 2001, 1999, 1996, 1995, 1992, 1991, 1990, 1986, 1985, 1981, 1980, 1976, 1975, 1972, 1971, 1970, 1969, 1967, 1966, 1965, 1964, 1963, 1962, 1961, 1960, 1958, 1957, 1956, 1955, 1954, 1952, 1950, 1949, 1948, 1947, 1946, 1945, 1944, 1942, 1940, 1939, 1938, 1937, 1936, 1935, 1934, 1933, 1932, 1931, 1930, 1929, 1928, 1927, 1926, 1925, 1924, 1923, 1921, 1920
501 S VIRGIL AVE	2014, 2010, 2006, 2004, 2003, 2001, 2000, 1999, 1996, 1995, 1992, 1991, 1990, 1986, 1985, 1981, 1980, 1976, 1975, 1972, 1971, 1970, 1969, 1967, 1966, 1965, 1964, 1963, 1962, 1961, 1960, 1958, 1957, 1956, 1955, 1954, 1952, 1951, 1950, 1949, 1948, 1947, 1946, 1945, 1944, 1940, 1939, 1938, 1936, 1935, 1934, 1932, 1931, 1930, 1928, 1927, 1926, 1925, 1923, 1921, 1920
501 VIRGIL AVE S	2014, 2010, 2006, 2004, 2003, 2001, 2000, 1999, 1996, 1995, 1992, 1991, 1990, 1986, 1985, 1981, 1980, 1976, 1975, 1972, 1971, 1970, 1969, 1967, 1966, 1965, 1964, 1963, 1962, 1961, 1960, 1958, 1957, 1956, 1955, 1954, 1952, 1950, 1949, 1948, 1947, 1946, 1945, 1944, 1942, 1940, 1939, 1938, 1937, 1936, 1935, 1934, 1933, 1932, 1931, 1930, 1929, 1928, 1927, 1926, 1925, 1924, 1923, 1921, 1920
505 S VIRGIL AVE	2014, 2010, 2004, 2003, 2001, 2000, 1999, 1996, 1992, 1991, 1990, 1980, 1975, 1972, 1971, 1970, 1969, 1967, 1966, 1965, 1964, 1963, 1962, 1961, 1960, 1958, 1957, 1956, 1955, 1954, 1952, 1951, 1950, 1949, 1948, 1947, 1946, 1945, 1944, 1942, 1940, 1939, 1938, 1937, 1936, 1935, 1934, 1933, 1932, 1931, 1930, 1929, 1928, 1927, 1926, 1925, 1924, 1923, 1921, 1920
505 S Virgil Ave	2006, 2004, 2003, 2001, 2000, 1999, 1996, 1995, 1992, 1991, 1990, 1986, 1985, 1981, 1980, 1976, 1975, 1972, 1971, 1970, 1969, 1967, 1966, 1965, 1964, 1963, 1962, 1961, 1960, 1958, 1957, 1956, 1955, 1954, 1952, 1951, 1950, 1949, 1948, 1947, 1946, 1945, 1944, 1942, 1940, 1939, 1938, 1937, 1936, 1935, 1934, 1933, 1932, 1931, 1930, 1929, 1928, 1927, 1926, 1925, 1924, 1923, 1921, 1920

FINDINGS

Address Researched	Address Not Identified in Research Source
505 S Virgil Ave	2006, 2004, 2003, 2001, 2000, 1999, 1996, 1995, 1992, 1991, 1990, 1986, 1985, 1981, 1980, 1976, 1975, 1972, 1971, 1970, 1969, 1967, 1966, 1965, 1964, 1963, 1962, 1961, 1960, 1958, 1957, 1956, 1955, 1954, 1952, 1951, 1950, 1949, 1948, 1947, 1946, 1945, 1944, 1942, 1940, 1939, 1938, 1937, 1936, 1935, 1934, 1933, 1932, 1931, 1930, 1929, 1928, 1927, 1926, 1925, 1924, 1923, 1921, 1920
505 VIRGIL AVE S	2014, 2010, 2006, 2004, 2003, 2001, 1999, 1996, 1995, 1992, 1991, 1990, 1986, 1985, 1981, 1980, 1976, 1975, 1972, 1971, 1970, 1969, 1967, 1966, 1965, 1964, 1963, 1962, 1961, 1960, 1958, 1957, 1956, 1955, 1954, 1952, 1951, 1950, 1949, 1948, 1947, 1946, 1945, 1944, 1942, 1940, 1939, 1938, 1937, 1936, 1935, 1934, 1933, 1932, 1931, 1930, 1929, 1928, 1927, 1926, 1925, 1924, 1923, 1921, 1920
507 VIRGIL AVE S	2014, 2010, 2006, 2004, 2003, 2001, 2000, 1999, 1996, 1995, 1992, 1991, 1990, 1986, 1985, 1981, 1980, 1976, 1975, 1972, 1971, 1970, 1969, 1967, 1966, 1965, 1964, 1963, 1962, 1961, 1960, 1958, 1957, 1956, 1955, 1954, 1952, 1950, 1949, 1948, 1947, 1946, 1945, 1944, 1942, 1940, 1939, 1938, 1937, 1936, 1935, 1934, 1933, 1932, 1931, 1930, 1929, 1928, 1927, 1926, 1925, 1924, 1923, 1921, 1920
509 S VIRGIL AVE	2014, 2010, 2006, 2004, 2003, 2001, 2000, 1999, 1996, 1995, 1992, 1991, 1990, 1986, 1985, 1981, 1980, 1976, 1975, 1972, 1971, 1970, 1969, 1967, 1966, 1965, 1964, 1963, 1962, 1961, 1960, 1958, 1957, 1956, 1955, 1954, 1952, 1951, 1950, 1949, 1948, 1947, 1946, 1945, 1944, 1940, 1939, 1938, 1936, 1935, 1934, 1932, 1931, 1930, 1928, 1927, 1926, 1925, 1923, 1921, 1920
509 VIRGIL AVE S	2014, 2010, 2006, 2004, 2003, 2001, 2000, 1999, 1996, 1995, 1992, 1991, 1990, 1986, 1985, 1981, 1980, 1976, 1975, 1972, 1971, 1970, 1969, 1967, 1966, 1965, 1964, 1963, 1962, 1961, 1960, 1958, 1957, 1956, 1955, 1954, 1952, 1950, 1949, 1948, 1947, 1946, 1945, 1944, 1942, 1940, 1939, 1938, 1937, 1936, 1935, 1934, 1933, 1932, 1931, 1930, 1929, 1928, 1927, 1926, 1925, 1924, 1923, 1921, 1920
510 S VIRGIL AVE	2014, 2010, 2006, 2004, 2003, 2001, 2000, 1999, 1996, 1995, 1992, 1991, 1990, 1986, 1985, 1981, 1980, 1976, 1975, 1972, 1971, 1970, 1969, 1967, 1966, 1965, 1964, 1963, 1962, 1961, 1960, 1957, 1956, 1955, 1954, 1952, 1951, 1950, 1949, 1948, 1947, 1946, 1945, 1944, 1940, 1939, 1938, 1936, 1935, 1934, 1932, 1931, 1930, 1928, 1927, 1926, 1925, 1923, 1921, 1920
510 VIRGIL AVE S	2014, 2010, 2006, 2004, 2003, 2001, 2000, 1999, 1996, 1995, 1992, 1991, 1990, 1986, 1985, 1981, 1980, 1976, 1975, 1972, 1971, 1970, 1969, 1967, 1966, 1965, 1964, 1963, 1962, 1961, 1960, 1958, 1957, 1956, 1955, 1954, 1952, 1950, 1949, 1948, 1947, 1946, 1945, 1944, 1942, 1940, 1939, 1938, 1937, 1936, 1935, 1934, 1933, 1932, 1931, 1930, 1929, 1928, 1927, 1926, 1925, 1924, 1923, 1921, 1920
518 S VIRGIL AVE	2014, 2010, 2006, 2004, 2003, 2001, 2000, 1999, 1996, 1995, 1992, 1991, 1990, 1986, 1985, 1981, 1980, 1976, 1975, 1972, 1971, 1970, 1969, 1967, 1966, 1965, 1964, 1963, 1962, 1961, 1960, 1958, 1957, 1956, 1955, 1954, 1952, 1951, 1950, 1949, 1948, 1947, 1946, 1945, 1944, 1940, 1939, 1938, 1936, 1935, 1934, 1932, 1931, 1930, 1928, 1927, 1926, 1925, 1923, 1921, 1920
518 VIRGIL AVE S	2014, 2010, 2006, 2004, 2003, 2001, 2000, 1999, 1996, 1995, 1992, 1991, 1990, 1986, 1985, 1981, 1980, 1976, 1975, 1972, 1971, 1970, 1969, 1967, 1966, 1965, 1964, 1963, 1962, 1961, 1960, 1958, 1957, 1956, 1955, 1954, 1952, 1950, 1949, 1948, 1947, 1946, 1945, 1944, 1942, 1940, 1939, 1938, 1937, 1936, 1935, 1934, 1933, 1932, 1931, 1930, 1929, 1928, 1927, 1926, 1925, 1924, 1923, 1921, 1920
520 S VIRGIL	2014, 2010, 2006, 2004, 2003, 2001, 2000, 1999, 1996, 1995, 1992, 1991, 1990, 1985, 1981, 1980, 1976, 1975, 1972, 1970, 1969, 1966, 1965, 1964, 1963, 1961, 1960, 1958, 1957, 1956, 1955, 1954, 1952, 1951, 1950, 1949, 1948, 1947, 1946, 1945, 1944, 1942, 1940, 1939, 1938, 1937, 1936, 1935, 1934, 1933, 1932, 1931, 1930, 1929, 1928, 1927, 1926, 1925, 1924, 1923, 1921, 1920
520 S VIRGIL AVE	2014, 2010, 2004, 2003, 2001, 2000, 1999, 1996, 1995, 1992, 1991, 1985, 1980, 1972, 1971, 1969, 1966, 1963, 1962, 1961, 1960, 1958, 1957, 1956, 1955, 1954, 1952, 1951, 1950, 1949, 1948, 1947, 1946, 1945, 1944, 1942, 1940, 1939, 1938, 1937, 1936, 1935, 1934, 1933, 1932, 1931, 1930, 1929, 1928, 1927, 1926, 1925, 1924, 1923, 1921, 1920

FINDINGS

Address Researched	Address Not Identified in Research Source
520 S Virgil Ave	2006, 2004, 2003, 2001, 2000, 1999, 1996, 1995, 1992, 1991, 1990, 1986, 1985, 1981, 1980, 1976, 1975, 1972, 1971, 1970, 1969, 1967, 1966, 1965, 1964, 1963, 1962, 1961, 1960, 1958, 1957, 1956, 1955, 1954, 1952, 1951, 1950, 1949, 1948, 1947, 1946, 1945, 1944, 1942, 1940, 1939, 1938, 1937, 1936, 1935, 1934, 1933, 1932, 1931, 1930, 1929, 1928, 1927, 1926, 1925, 1924, 1923, 1921, 1920
520 S Virgil Ave	2006, 2004, 2003, 2001, 2000, 1999, 1996, 1995, 1992, 1991, 1990, 1986, 1985, 1981, 1980, 1976, 1975, 1972, 1971, 1970, 1969, 1967, 1966, 1965, 1964, 1963, 1962, 1961, 1960, 1958, 1957, 1956, 1955, 1954, 1952, 1951, 1950, 1949, 1948, 1947, 1946, 1945, 1944, 1942, 1940, 1939, 1938, 1937, 1936, 1935, 1934, 1933, 1932, 1931, 1930, 1929, 1928, 1927, 1926, 1925, 1924, 1923, 1921, 1920
520 VIRGIL AVE S	2014, 2010, 2006, 2004, 2003, 2001, 1999, 1996, 1995, 1992, 1991, 1990, 1986, 1985, 1981, 1980, 1976, 1975, 1972, 1971, 1970, 1969, 1967, 1966, 1965, 1964, 1963, 1962, 1961, 1960, 1958, 1957, 1956, 1955, 1954, 1952, 1951, 1950, 1949, 1948, 1947, 1946, 1945, 1944, 1942, 1940, 1939, 1938, 1937, 1936, 1935, 1934, 1933, 1932, 1931, 1930, 1929, 1928, 1927, 1926, 1925, 1924, 1923, 1921, 1920
522 S VIRGIL AVE	2014, 2010, 2006, 2004, 2003, 2001, 2000, 1999, 1996, 1995, 1992, 1991, 1990, 1986, 1985, 1981, 1980, 1976, 1975, 1972, 1971, 1970, 1969, 1967, 1966, 1965, 1964, 1963, 1962, 1961, 1960, 1958, 1957, 1956, 1955, 1954, 1952, 1951, 1950, 1949, 1948, 1947, 1946, 1945, 1944, 1940, 1939, 1938, 1937, 1936, 1935, 1934, 1932, 1931, 1930, 1928, 1927, 1926, 1925, 1924, 1923, 1921, 1920
522 VIRGIL AVE S	2014, 2010, 2006, 2004, 2003, 2001, 2000, 1999, 1996, 1995, 1992, 1991, 1990, 1986, 1985, 1981, 1980, 1976, 1975, 1972, 1971, 1970, 1969, 1967, 1966, 1965, 1964, 1963, 1962, 1961, 1960, 1958, 1957, 1956, 1955, 1954, 1952, 1950, 1949, 1948, 1947, 1946, 1945, 1944, 1942, 1940, 1939, 1938, 1937, 1936, 1935, 1934, 1933, 1932, 1931, 1930, 1929, 1928, 1927, 1926, 1925, 1924, 1923, 1921, 1920
523 S VIRGIL AVE	2014, 2010, 2006, 2004, 2003, 2001, 2000, 1999, 1996, 1995, 1992, 1991, 1990, 1986, 1985, 1981, 1980, 1976, 1975, 1972, 1971, 1970, 1969, 1967, 1966, 1965, 1964, 1963, 1962, 1961, 1960, 1958, 1957, 1956, 1955, 1954, 1952, 1951, 1950, 1949, 1948, 1947, 1946, 1945, 1944, 1940, 1939, 1938, 1936, 1935, 1934, 1932, 1931, 1930, 1928, 1927, 1926, 1925, 1923, 1921, 1920
523 S Westmoreland Ave	2006, 2004, 2003, 2001, 2000, 1999, 1996, 1995, 1992, 1991, 1990, 1986, 1985, 1981, 1980, 1976, 1975, 1972, 1971, 1970, 1969, 1967, 1966, 1965, 1964, 1963, 1962, 1961, 1960, 1958, 1957, 1956, 1955, 1954, 1952, 1951, 1950, 1949, 1948, 1947, 1946, 1945, 1944, 1942, 1940, 1939, 1938, 1937, 1936, 1935, 1934, 1933, 1932, 1931, 1930, 1929, 1928, 1927, 1926, 1925, 1924, 1923, 1921, 1920
523 S Westmoreland Ave	2006, 2004, 2003, 2001, 2000, 1999, 1996, 1995, 1992, 1991, 1990, 1986, 1985, 1981, 1980, 1976, 1975, 1972, 1971, 1970, 1969, 1967, 1966, 1965, 1964, 1963, 1962, 1961, 1960, 1958, 1957, 1956, 1955, 1954, 1952, 1951, 1950, 1949, 1948, 1947, 1946, 1945, 1944, 1942, 1940, 1939, 1938, 1937, 1936, 1935, 1934, 1933, 1932, 1931, 1930, 1929, 1928, 1927, 1926, 1925, 1924, 1923, 1921, 1920
523 VIRGIL AVE S	2014, 2010, 2006, 2004, 2003, 2001, 2000, 1999, 1996, 1995, 1992, 1991, 1990, 1986, 1985, 1981, 1980, 1976, 1975, 1972, 1971, 1970, 1969, 1967, 1966, 1965, 1964, 1963, 1962, 1961, 1960, 1958, 1957, 1956, 1955, 1954, 1952, 1950, 1949, 1948, 1947, 1946, 1945, 1944, 1942, 1940, 1939, 1938, 1937, 1936, 1935, 1934, 1933, 1932, 1931, 1930, 1929, 1928, 1927, 1926, 1925, 1924, 1923, 1921, 1920
528 S VIRGIL AVE	2014, 2010, 2006, 2004, 2003, 2001, 2000, 1999, 1996, 1995, 1992, 1991, 1986, 1985, 1981, 1980, 1976, 1975, 1972, 1971, 1970, 1969, 1967, 1966, 1965, 1964, 1963, 1962, 1961, 1960, 1958, 1957, 1956, 1955, 1954, 1952, 1951, 1950, 1949, 1948, 1947, 1946, 1945, 1944, 1942, 1940, 1939, 1938, 1937, 1936, 1935, 1934, 1933, 1932, 1931, 1930, 1929, 1928, 1927, 1926, 1925, 1924, 1923, 1921, 1920
529 S VIRGIL AVE	2014, 2010, 2006, 2004, 2003, 2001, 2000, 1999, 1996, 1995, 1992, 1991, 1990, 1986, 1985, 1981, 1980, 1976, 1975, 1972, 1971, 1970, 1969, 1967, 1966, 1965, 1964, 1963, 1962, 1961, 1960, 1958, 1957, 1956, 1955, 1954, 1952, 1951, 1950, 1949, 1948, 1947, 1946, 1945, 1944, 1940, 1939, 1938, 1936, 1935, 1934, 1932, 1931, 1930, 1929, 1928, 1927, 1926, 1925, 1923, 1921, 1920

FINDINGS

Address Researched	Address Not Identified in Research Source
529 VIRGIL AVE S	2014, 2010, 2006, 2004, 2003, 2001, 2000, 1999, 1996, 1995, 1992, 1991, 1990, 1986, 1985, 1981, 1980, 1976, 1975, 1972, 1971, 1970, 1969, 1967, 1966, 1965, 1964, 1963, 1962, 1961, 1960, 1958, 1957, 1956, 1955, 1954, 1952, 1950, 1949, 1948, 1947, 1946, 1945, 1944, 1942, 1940, 1939, 1938, 1937, 1936, 1935, 1934, 1933, 1932, 1931, 1930, 1929, 1928, 1927, 1926, 1925, 1924, 1923, 1921, 1920
530 S VIRGIL AVE	2014, 2010, 2006, 2004, 2003, 2001, 2000, 1999, 1996, 1995, 1992, 1991, 1990, 1986, 1985, 1981, 1980, 1976, 1975, 1972, 1971, 1970, 1969, 1967, 1966, 1965, 1964, 1963, 1962, 1961, 1960, 1958, 1957, 1956, 1955, 1954, 1952, 1951, 1950, 1949, 1948, 1947, 1946, 1945, 1944, 1940, 1939, 1938, 1936, 1935, 1934, 1932, 1931, 1930, 1928, 1927, 1926, 1925, 1923, 1921, 1920
530 VIRGIL AVE S	2014, 2010, 2006, 2004, 2003, 2001, 1999, 1996, 1995, 1992, 1991, 1990, 1986, 1985, 1981, 1980, 1976, 1975, 1972, 1971, 1970, 1969, 1967, 1966, 1965, 1964, 1963, 1962, 1961, 1960, 1958, 1957, 1956, 1955, 1954, 1952, 1951, 1950, 1949, 1948, 1947, 1946, 1945, 1944, 1942, 1940, 1939, 1938, 1937, 1936, 1935, 1934, 1933, 1932, 1931, 1930, 1929, 1928, 1927, 1926, 1925, 1924, 1923, 1921, 1920
532 S VIRGIL AVE	2014, 2010, 2006, 2004, 2003, 2001, 2000, 1999, 1996, 1995, 1992, 1991, 1990, 1986, 1985, 1981, 1980, 1976, 1975, 1972, 1971, 1970, 1969, 1967, 1966, 1965, 1964, 1963, 1962, 1961, 1960, 1958, 1957, 1956, 1955, 1954, 1952, 1951, 1950, 1949, 1948, 1947, 1946, 1945, 1944, 1942, 1940, 1939, 1938, 1937, 1936, 1935, 1934, 1933, 1932, 1931, 1930, 1929, 1928, 1927, 1926, 1925, 1923, 1921, 1920
533 S VIRGIL AVE	2014, 2010, 2006, 2004, 2003, 2001, 2000, 1999, 1996, 1995, 1992, 1991, 1990, 1986, 1985, 1981, 1980, 1976, 1975, 1972, 1971, 1970, 1969, 1967, 1966, 1965, 1964, 1963, 1962, 1961, 1960, 1958, 1957, 1956, 1955, 1954, 1952, 1951, 1950, 1949, 1948, 1947, 1946, 1945, 1944, 1942, 1940, 1939, 1938, 1936, 1935, 1934, 1932, 1931, 1930, 1928, 1927, 1926, 1925, 1923, 1921, 1920
533 VIRGIL AVE S	2014, 2010, 2006, 2004, 2003, 2001, 2000, 1999, 1996, 1995, 1992, 1991, 1990, 1986, 1985, 1981, 1980, 1976, 1975, 1972, 1971, 1970, 1969, 1967, 1966, 1965, 1964, 1963, 1962, 1961, 1960, 1958, 1957, 1956, 1955, 1954, 1952, 1950, 1949, 1948, 1947, 1946, 1945, 1944, 1942, 1940, 1939, 1938, 1937, 1936, 1935, 1934, 1933, 1932, 1931, 1930, 1929, 1928, 1927, 1926, 1925, 1924, 1923, 1921, 1920
534 S VIRGIL AVE	2014, 2010, 2006, 2004, 2003, 2001, 2000, 1999, 1996, 1995, 1992, 1991, 1990, 1986, 1985, 1981, 1980, 1976, 1975, 1972, 1971, 1970, 1969, 1967, 1966, 1965, 1964, 1963, 1962, 1961, 1960, 1958, 1957, 1956, 1955, 1954, 1952, 1951, 1950, 1949, 1948, 1947, 1946, 1945, 1944, 1940, 1939, 1938, 1936, 1935, 1934, 1932, 1931, 1930, 1928, 1927, 1926, 1925, 1923, 1921, 1920
534 S Westmoreland Ave	2006, 2004, 2003, 2001, 2000, 1999, 1996, 1995, 1992, 1991, 1990, 1986, 1985, 1981, 1980, 1976, 1975, 1972, 1971, 1970, 1969, 1967, 1966, 1965, 1964, 1963, 1962, 1961, 1960, 1958, 1957, 1956, 1955, 1954, 1952, 1951, 1950, 1949, 1948, 1947, 1946, 1945, 1944, 1942, 1940, 1939, 1938, 1937, 1936, 1935, 1934, 1933, 1932, 1931, 1930, 1929, 1928, 1927, 1926, 1925, 1924, 1923, 1921, 1920
534 S Westmoreland Ave	2006, 2004, 2003, 2001, 2000, 1999, 1996, 1995, 1992, 1991, 1990, 1986, 1985, 1981, 1980, 1976, 1975, 1972, 1971, 1970, 1969, 1967, 1966, 1965, 1964, 1963, 1962, 1961, 1960, 1958, 1957, 1956, 1955, 1954, 1952, 1951, 1950, 1949, 1948, 1947, 1946, 1945, 1944, 1942, 1940, 1939, 1938, 1937, 1936, 1935, 1934, 1933, 1932, 1931, 1930, 1929, 1928, 1927, 1926, 1925, 1924, 1923, 1921, 1920
534 VIRGIL AVE S	2014, 2010, 2006, 2004, 2003, 2001, 2000, 1999, 1996, 1995, 1992, 1991, 1990, 1986, 1985, 1981, 1980, 1976, 1975, 1972, 1971, 1970, 1969, 1967, 1966, 1965, 1964, 1963, 1962, 1961, 1960, 1958, 1957, 1956, 1955, 1954, 1952, 1950, 1949, 1948, 1947, 1946, 1945, 1944, 1942, 1940, 1939, 1938, 1937, 1936, 1935, 1934, 1933, 1932, 1931, 1930, 1929, 1928, 1927, 1926, 1925, 1924, 1923, 1921, 1920
535 S VIRGIL AVE	2014, 2010, 2006, 2004, 2003, 2001, 2000, 1999, 1996, 1995, 1992, 1991, 1990, 1986, 1985, 1981, 1980, 1976, 1975, 1972, 1971, 1970, 1969, 1967, 1966, 1965, 1964, 1963, 1962, 1961, 1960, 1958, 1957, 1956, 1955, 1954, 1952, 1951, 1950, 1949, 1948, 1947, 1946, 1945, 1944, 1940, 1939, 1938, 1937, 1936, 1935, 1934, 1932, 1931, 1930, 1928, 1927, 1926, 1925, 1923, 1921, 1920

FINDINGS

Address Researched	Address Not Identified in Research Source
535 VIRGIL AVE S	2014, 2010, 2006, 2004, 2003, 2001, 2000, 1999, 1996, 1995, 1992, 1991, 1990, 1986, 1985, 1981, 1980, 1976, 1975, 1972, 1971, 1970, 1969, 1967, 1966, 1965, 1964, 1963, 1962, 1961, 1960, 1958, 1957, 1956, 1955, 1954, 1952, 1950, 1949, 1948, 1947, 1946, 1945, 1944, 1942, 1940, 1939, 1938, 1937, 1936, 1935, 1934, 1933, 1932, 1931, 1930, 1929, 1928, 1927, 1926, 1925, 1924, 1923, 1921, 1920
537 S VIRGIL AVE	2014, 2010, 2006, 2004, 2003, 2001, 2000, 1999, 1996, 1995, 1992, 1991, 1990, 1986, 1985, 1981, 1980, 1976, 1975, 1972, 1971, 1970, 1969, 1967, 1966, 1965, 1964, 1963, 1962, 1961, 1960, 1958, 1957, 1956, 1955, 1954, 1952, 1951, 1950, 1949, 1948, 1947, 1946, 1945, 1944, 1940, 1939, 1938, 1936, 1935, 1934, 1932, 1931, 1930, 1928, 1927, 1926, 1925, 1924, 1923, 1921, 1920
537 VIRGIL AVE S	2014, 2010, 2006, 2004, 2003, 2001, 2000, 1999, 1996, 1995, 1992, 1991, 1990, 1986, 1985, 1981, 1980, 1976, 1975, 1972, 1971, 1970, 1969, 1967, 1966, 1965, 1964, 1963, 1962, 1961, 1960, 1958, 1957, 1956, 1955, 1954, 1952, 1950, 1949, 1948, 1947, 1946, 1945, 1944, 1942, 1940, 1939, 1938, 1937, 1936, 1935, 1934, 1933, 1932, 1931, 1930, 1929, 1928, 1927, 1926, 1925, 1924, 1923, 1921, 1920
539 S VIRGIL AVE	2014, 2010, 2006, 2004, 2003, 2001, 2000, 1999, 1996, 1995, 1992, 1991, 1990, 1986, 1985, 1981, 1980, 1976, 1975, 1972, 1971, 1970, 1969, 1967, 1966, 1965, 1964, 1963, 1962, 1961, 1960, 1958, 1957, 1956, 1955, 1954, 1952, 1951, 1950, 1949, 1948, 1947, 1946, 1945, 1944, 1940, 1939, 1938, 1936, 1935, 1934, 1932, 1931, 1930, 1929, 1928, 1927, 1926, 1925, 1923, 1921, 1920
543 S VIRGIL AVE	2014, 2010, 2006, 2004, 2003, 2001, 2000, 1999, 1996, 1995, 1992, 1991, 1990, 1986, 1985, 1981, 1980, 1976, 1975, 1972, 1971, 1970, 1969, 1967, 1966, 1965, 1964, 1963, 1962, 1961, 1960, 1958, 1957, 1956, 1955, 1954, 1952, 1951, 1950, 1949, 1948, 1947, 1946, 1945, 1944, 1940, 1939, 1938, 1936, 1935, 1934, 1932, 1931, 1930, 1928, 1927, 1926, 1925, 1923, 1921, 1920
543 VIRGIL AVE S	2014, 2010, 2006, 2004, 2003, 2001, 2000, 1999, 1996, 1995, 1992, 1991, 1990, 1986, 1985, 1981, 1980, 1976, 1975, 1972, 1971, 1970, 1969, 1967, 1966, 1965, 1964, 1963, 1962, 1961, 1960, 1958, 1957, 1956, 1955, 1954, 1952, 1950, 1949, 1948, 1947, 1946, 1945, 1944, 1942, 1940, 1939, 1938, 1937, 1936, 1935, 1934, 1933, 1932, 1931, 1930, 1929, 1928, 1927, 1926, 1925, 1924, 1923, 1921, 1920
565 VIRGIL AVE S	2014, 2010, 2006, 2004, 2003, 2001, 1999, 1996, 1995, 1992, 1991, 1990, 1986, 1985, 1981, 1980, 1976, 1975, 1972, 1971, 1970, 1969, 1967, 1966, 1965, 1964, 1963, 1962, 1961, 1960, 1958, 1957, 1956, 1955, 1954, 1952, 1951, 1950, 1949, 1948, 1947, 1946, 1945, 1944, 1942, 1940, 1939, 1938, 1937, 1936, 1935, 1934, 1933, 1932, 1931, 1930, 1929, 1928, 1927, 1926, 1925, 1924, 1923, 1921, 1920
580 S VIRGIL AVE	2014, 2010, 2006, 2004, 2003, 2001, 2000, 1999, 1996, 1995, 1992, 1991, 1990, 1986, 1985, 1981, 1980, 1976, 1975, 1972, 1971, 1970, 1969, 1967, 1966, 1965, 1964, 1963, 1962, 1961, 1960, 1958, 1957, 1956, 1955, 1954, 1952, 1951, 1950, 1949, 1948, 1947, 1946, 1945, 1944, 1942, 1940, 1939, 1938, 1937, 1936, 1935, 1934, 1933, 1932, 1931, 1930, 1929, 1928, 1927, 1926, 1925, 1923, 1921, 1920
588 S VIRGIL AVE	2014, 2010, 2006, 2004, 2003, 2001, 2000, 1999, 1996, 1995, 1992, 1991, 1986, 1985, 1981, 1980, 1976, 1975, 1972, 1971, 1970, 1969, 1967, 1966, 1965, 1964, 1963, 1962, 1961, 1960, 1958, 1957, 1956, 1955, 1954, 1952, 1951, 1950, 1949, 1948, 1947, 1946, 1945, 1944, 1942, 1940, 1939, 1938, 1937, 1936, 1935, 1934, 1933, 1932, 1931, 1930, 1929, 1928, 1927, 1926, 1925, 1924, 1923, 1921, 1920

3511

525 South Virgil Avenue

Los Angeles, CA 90020

Inquiry Number: 5229985.9

March 22, 2018

The EDR Aerial Photo Decade Package

6 Armstrong Road, 4th floor
Shelton, CT 06484
Toll Free: 800.352.0050
www.edrnet.com

EDR Aerial Photo Decade Package

03/22/18

Site Name:

3511
525 South Virgil Avenue
Los Angeles, CA 90020
EDR Inquiry # 5229985.9

Client Name:

California Environmental
30423 Canwood Street Suite 208
Agoura Hills, CA 93012
Contact: Ryan Bzoskie

Environmental Data Resources, Inc. (EDR) Aerial Photo Decade Package is a screening tool designed to assist environmental professionals in evaluating potential liability on a target property resulting from past activities. EDR's professional researchers provide digitally reproduced historical aerial photographs, and when available, provide one photo per decade.

Search Results:

Year	Scale	Details	Source
2012	1"=500'	Flight Year: 2012	USDA/NAIP
2010	1"=500'	Flight Year: 2010	USDA/NAIP
2005	1"=500'	Flight Year: 2005	USDA/NAIP
2002	1"=500'	Flight Date: June 10, 2002	USDA
1994	1"=500'	Acquisition Date: May 31, 1994	USGS/DOQQ
1989	1"=500'	Flight Date: August 22, 1989	USDA
1983	1"=500'	Flight Date: November 19, 1983	EDR Proprietary Brewster Pacific
1977	1"=500'	Flight Date: April 25, 1977	EDR Proprietary Brewster Pacific
1970	1"=500'	Flight Date: February 08, 1970	EDR Proprietary Brewster Pacific
1964	1"=500'	Flight Date: July 28, 1964	USGS
1954	1"=500'	Flight Date: October 27, 1954	USDA
1952	1"=500'	Flight Date: August 02, 1952	USGS
1948	1"=500'	Flight Date: July 10, 1948	USGS
1938	1"=500'	Flight Date: May 22, 1938	USDA
1928	1"=500'	Flight Date: January 01, 1928	USGS
1923	1"=500'	Flight Date: January 01, 1923	FAIR

When delivered electronically by EDR, the aerial photo images included with this report are for ONE TIME USE ONLY. Further reproduction of these aerial photo images is prohibited without permission from EDR. For more information contact your EDR Account Executive.

Disclaimer - Copyright and Trademark Notice

This Report contains certain information obtained from a variety of public and other sources reasonably available to Environmental Data Resources, Inc. It cannot be concluded from this Report that coverage information for the target and surrounding properties does not exist from other sources. NO WARRANTY EXPRESSED OR IMPLIED, IS MADE WHATSOEVER IN CONNECTION WITH THIS REPORT. ENVIRONMENTAL DATA RESOURCES, INC. SPECIFICALLY DISCLAIMS THE MAKING OF ANY SUCH WARRANTIES, INCLUDING WITHOUT LIMITATION, MERCHANTABILITY OR FITNESS FOR A PARTICULAR USE OR PURPOSE. ALL RISK IS ASSUMED BY THE USER. IN NO EVENT SHALL ENVIRONMENTAL DATA RESOURCES, INC. BE LIABLE TO ANYONE, WHETHER ARISING OUT OF ERRORS OR OMISSIONS, NEGLIGENCE, ACCIDENT OR ANY OTHER CAUSE, FOR ANY LOSS OF DAMAGE, INCLUDING, WITHOUT LIMITATION, SPECIAL, INCIDENTAL, CONSEQUENTIAL, OR EXEMPLARY DAMAGES. ANY LIABILITY ON THE PART OF ENVIRONMENTAL DATA RESOURCES, INC. IS STRICTLY LIMITED TO A REFUND OF THE AMOUNT PAID FOR THIS REPORT. Purchaser accepts this Report "AS IS". Any analyses, estimates, ratings, environmental risk levels or risk codes provided in this Report are provided for illustrative purposes only, and are not intended to provide, nor should they be interpreted as providing any facts regarding, or prediction or forecast of, any environmental risk for any property. Only a Phase I Environmental Site Assessment performed by an environmental professional can provide information regarding the environmental risk for any property. Additionally, the information provided in this Report is not to be construed as legal advice.

Copyright 2018 by Environmental Data Resources, Inc. All rights reserved. Reproduction in any media or format, in whole or in part, of any report or map of Environmental Data Resources, Inc., or its affiliates, is prohibited without prior written permission.

EDR and its logos (including Sanborn and Sanborn Map) are trademarks of Environmental Data Resources, Inc. or its affiliates. All other trademarks used herein are the property of their respective owners.


INQUIRY #: 5229985.9
YEAR: 2012
= 500'
N
EDR

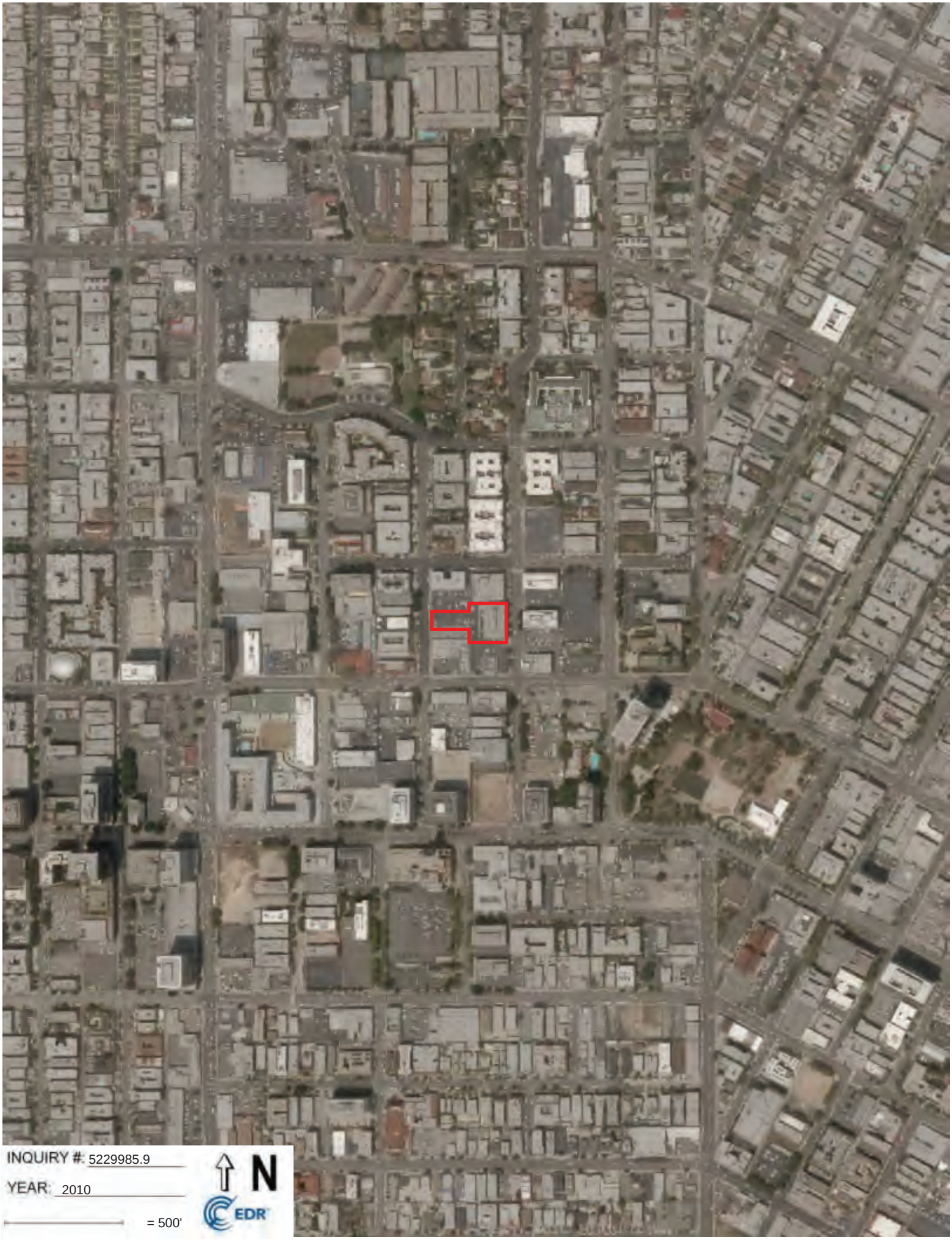
INQUIRY #: 5229985.9
YEAR: 2010
= 500'
N
EDR


INQUIRY #: 5229985.9
YEAR: 2005
= 500'
N
EDR


INQUIRY #: 5229985.9
YEAR: 2002
= 500'
N
EDR


YEAR 1994
50'


INQUIRY #: 5229985.9
YEAR: 1989
= 500'
N
EDR


INQUIRY #: 5229985.9
YEAR: 1983
= 500'
N
EDR


INQUIRY #: 5229985.9
YEAR: 1977
= 500'
N
EDR


INQUIRY #: 5229985.9
YEAR: 1970
= 500'
N
EDR


INQUIRY #: 5229985.9
YEAR: 1964
= 500'
N
EDR


INQUIRY #
YEAR: 1954
= 500'
N
EDR


INQUIRY #: 5229985.9
YEAR: 1952
= 500'
N
EDR


INQUIRY #: 5229985.9
YEAR: 1948
= 500'
N
EDR


INQUIRY #: 5229985.9
YEAR: 1938
= 500'
N
EDR


INQUIRY #: 5229985.9
YEAR: 1928
= 500'
N
EDR


INQUIRY #: 5229985.9
YEAR: 1923
= 500'
N
EDR

3511

525 South Virgil Avenue

Los Angeles, CA 90020

Inquiry Number: 5229985.3

March 21, 2018

Certified Sanborn® Map Report

6 Armstrong Road, 4th floor
Shelton, CT 06484
Toll Free: 800.352.0050
www.edrnet.com

Certified Sanborn® Map Report

03/21/18

Site Name:

3511
525 South Virgil Avenue
Los Angeles, CA 90020
EDR Inquiry # 5229985.3

Client Name:

California Environmental
30423 Canwood Street Suite 208
Agoura Hills, CA 93012
Contact: Ryan Bzoskie

The Sanborn Library has been searched by EDR and maps covering the target property location as provided by California Environmental were identified for the years listed below. The Sanborn Library is the largest, most complete collection of fire insurance maps. The collection includes maps from Sanborn, Bromley, Perris & Browne, Hopkins, Barlow, and others. Only Environmental Data Resources Inc. (EDR) is authorized to grant rights for commercial reproduction of maps by the Sanborn Library LLC, the copyright holder for the collection. Results can be authenticated by visiting www.edrnet.com/sanborn.

The Sanborn Library is continually enhanced with newly identified map archives. This report accesses all maps in the collection as of the day this report was generated.

Certified Sanborn Results:

Certification # 77AA-47B3-B35A

PO # NA

Project 3511

Maps Provided:

1970
1968
1961
1955
1954
1950
1921
1907

Sanborn® Library search results

Certification #: 77AA-47B3-B35A

The Sanborn Library includes more than 1.2 million fire insurance maps from Sanborn, Bromley, Perris & Browne, Hopkins, Barlow and others which track historical property usage in approximately 12,000 American cities and towns. Collections searched:

- ✓ Library of Congress
- ✓ University Publications of America
- ✓ EDR Private Collection

The Sanborn Library LLC Since 1866™

Limited Permission To Make Copies

California Environmental (the client) is permitted to make up to FIVE photocopies of this Sanborn Map transmittal and each fire insurance map accompanying this report solely for the limited use of its customer. No one other than the client is authorized to make copies. Upon request made directly to an EDR Account Executive, the client may be permitted to make a limited number of additional photocopies. This permission is conditioned upon compliance by the client, its customer and their agents with EDR's copyright policy; a copy of which is available upon request.

Disclaimer - Copyright and Trademark Notice

This Report contains certain information obtained from a variety of public and other sources reasonably available to Environmental Data Resources, Inc. It cannot be concluded from this Report that coverage information for the target and surrounding properties does not exist from other sources. NO WARRANTY EXPRESSED OR IMPLIED, IS MADE WHATSOEVER IN CONNECTION WITH THIS REPORT. ENVIRONMENTAL DATA RESOURCES, INC. SPECIFICALLY DISCLAIMS THE MAKING OF ANY SUCH WARRANTIES, INCLUDING WITHOUT LIMITATION, MERCHANTABILITY OR FITNESS FOR A PARTICULAR USE OR PURPOSE. ALL RISK IS ASSUMED BY THE USER. IN NO EVENT SHALL ENVIRONMENTAL DATA RESOURCES, INC. BE LIABLE TO ANYONE, WHETHER ARISING OUT OF ERRORS OR OMISSIONS, NEGLIGENCE, ACCIDENT OR ANY OTHER CAUSE, FOR ANY LOSS OF DAMAGE, INCLUDING, WITHOUT LIMITATION, SPECIAL, INCIDENTAL, CONSEQUENTIAL, OR EXEMPLARY DAMAGES. ANY LIABILITY ON THE PART OF ENVIRONMENTAL DATA RESOURCES, INC. IS STRICTLY LIMITED TO A REFUND OF THE AMOUNT PAID FOR THIS REPORT. Purchaser accepts this Report "AS IS". Any analyses, estimates, ratings, environmental risk levels or risk codes provided in this Report are provided for illustrative purposes only, and are not intended to provide, nor should they be interpreted as providing any facts regarding, or prediction or forecast of, any environmental risk for any property. Only a Phase I Environmental Site Assessment performed by an environmental professional can provide information regarding the environmental risk for any property. Additionally, the information provided in this Report is not to be construed as legal advice.

Copyright 2018 by Environmental Data Resources, Inc. All rights reserved. Reproduction in any media or format, in whole or in part, of any report or map of Environmental Data Resources, Inc., or its affiliates, is prohibited without prior written permission.

EDR and its logos (including Sanborn and Sanborn Map) are trademarks of Environmental Data Resources, Inc. or its affiliates. All other trademarks used herein are the property of their respective owners.

Sanborn Sheet Key

This Certified Sanborn Map Report is based upon the following Sanborn Fire Insurance map sheets.

1970 Source Sheets


Volume 7, Sheet 715


Volume 7, Sheet 718


Volume 7, Sheet 799k

1968 Source Sheets


Volume 7, Sheet 715


Volume 7, Sheet 718


Volume 7, Sheet 799k

1961 Source Sheets


Volume 7, Sheet 715


Volume 7, Sheet 799k


Volume 7, Sheet 718

1955 Source Sheets


Volume 7, Sheet 715


Volume 7, Sheet 718


Volume 7, Sheet 799k

Sanborn Sheet Key

This Certified Sanborn Map Report is based upon the following Sanborn Fire Insurance map sheets.

1954 Source Sheets


Volume 7, Sheet 715


Volume 7, Sheet 718


Volume 7, Sheet 799k


Volume 7, Sheet 715


Volume 7, Sheet 718


Volume 7, Sheet 799k

1950 Source Sheets


Volume 7, Sheet 718


Volume 7, Sheet 799k


Volume 7, Sheet 715

1921 Source Sheets


Volume 7, Sheet 715


Volume 7, Sheet 718


Volume 7, Sheet 799k

Sanborn Sheet Key

This Certified Sanborn Map Report is based upon the following Sanborn Fire Insurance map sheets.

1907 Source Sheets


Volume 7, Sheet 754


Volume 7, Sheet 756


Volume 7, Sheet 757


Volume 7, Sheet 753

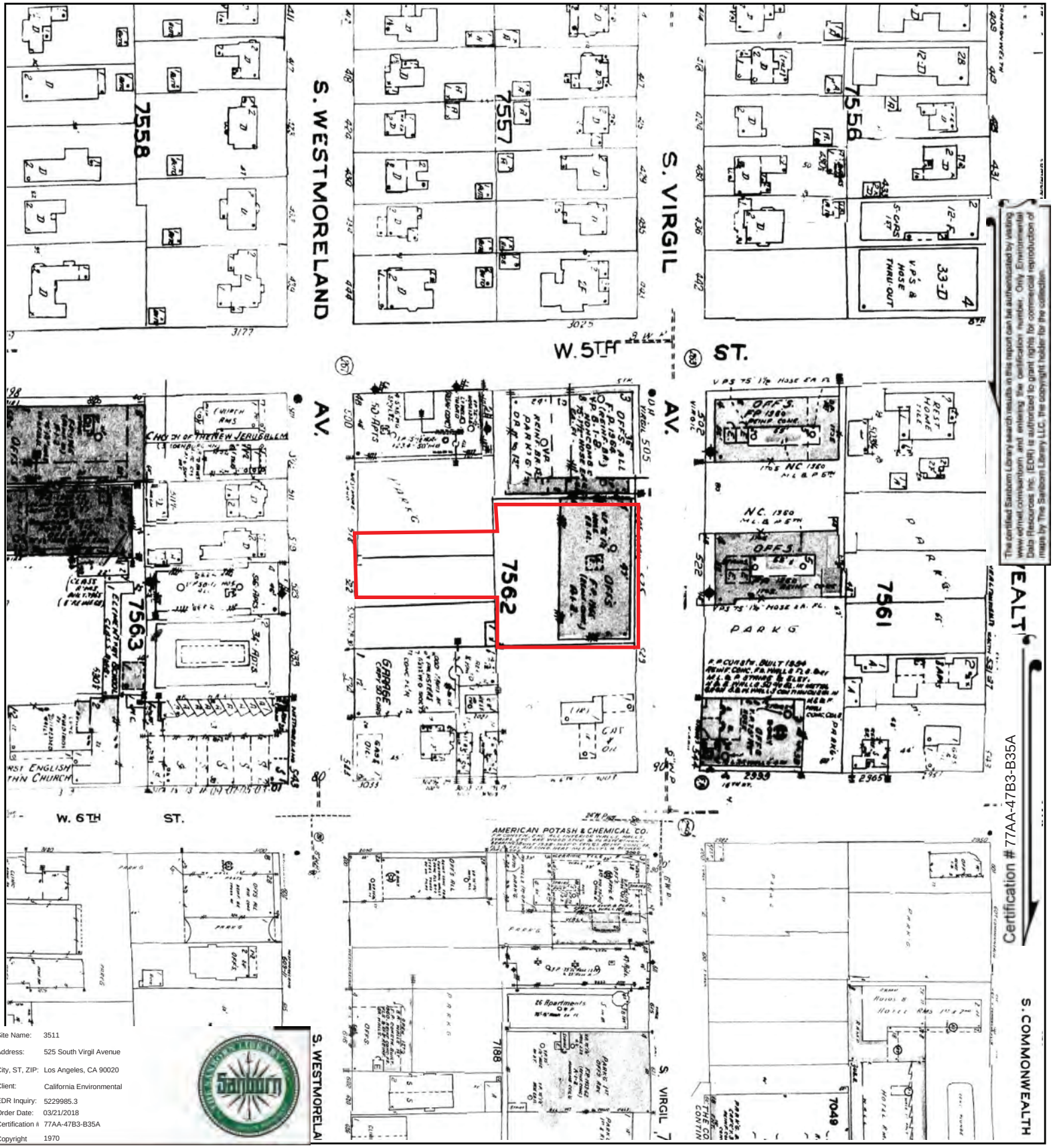

The certified Sanborn Library search results in this report can be authenticated by visiting www.edrnet.com/sanborn, and entering the certification number. Only Environmental Data Resources Inc. (EDR) is authorized to grant rights for commercial reproduction of maps by The Sanborn Library LLC, the copyright holder for the collection.

Certification # 77AA-47B3-B35A

Site Name:	3511
Address:	525 South Virgil Avenue
City, ST, ZIP:	Los Angeles, CA 90020
Client:	California Environmental
EDR Inquiry:	5229985.3
Order Date:	03/21/2018
Certification #	77AA-47B3-B35A
Copyright	1970

This Certified Sanborn Map combines the following sheets.
Outlined areas indicate map sheets within the collection.

0 Feet 150 300 600





Volume 7, Sheet 799k
Volume 7, Sheet 718
Volume 7, Sheet 715

N

Certified Sanborn® Map

1968

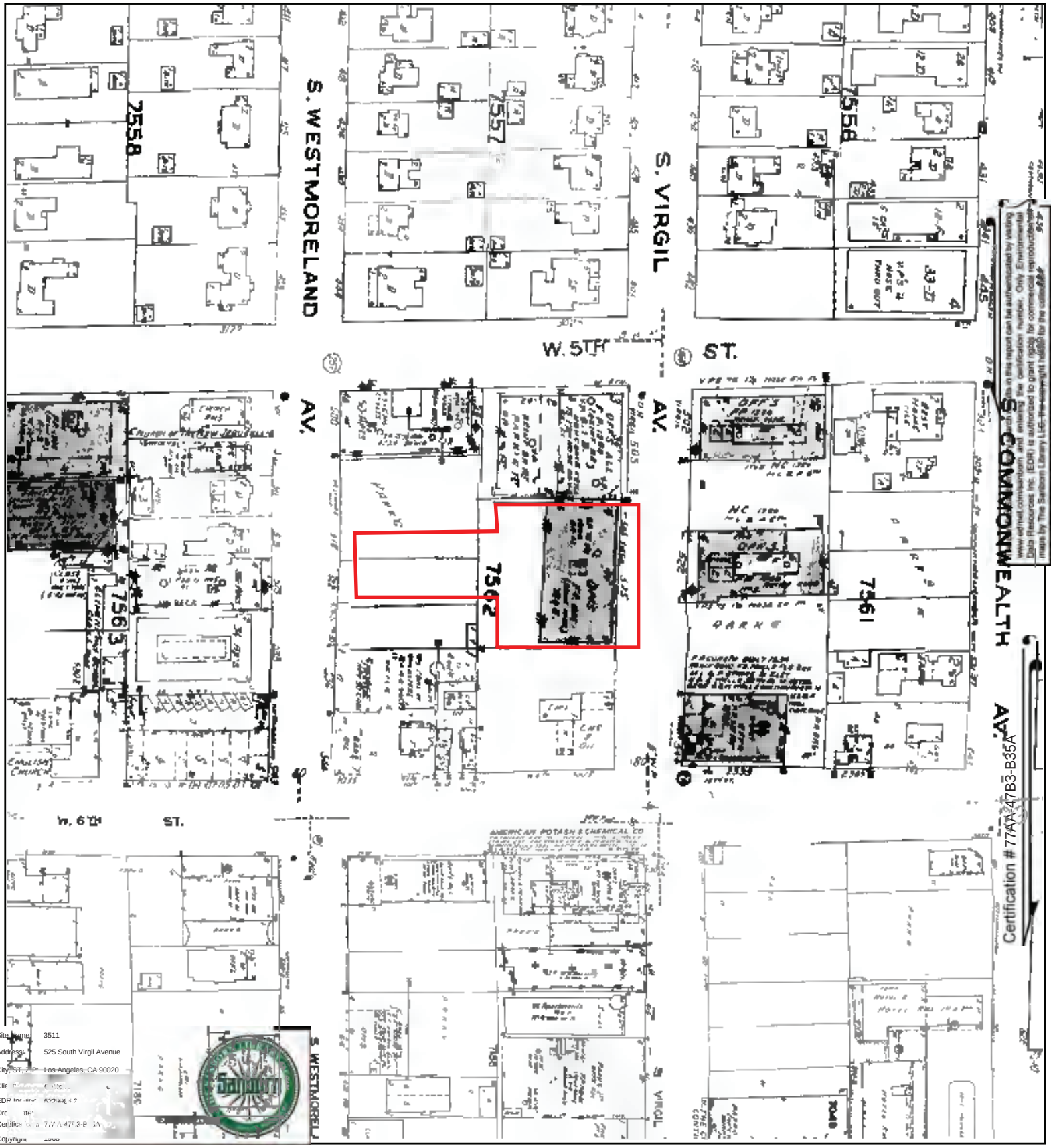

Site Name: 3511
Address: 525 South Virgil Avenue
City, ST, ZIP: Los Angeles, CA 90020
Cli
EDR Inquiry:
Order Date:
Certification #: 77AA47B3-B35A
Copyright: 1968

This Certified Sanborn Map combines the following sheets.
Outlined areas indicate map sheets within the collection.

0 Feet 150 300 600





Volume 7, Sheet 799k
Volume 7, Sheet 718
Volume 7, Sheet 715

N

Certified Sanborn® Map

1961

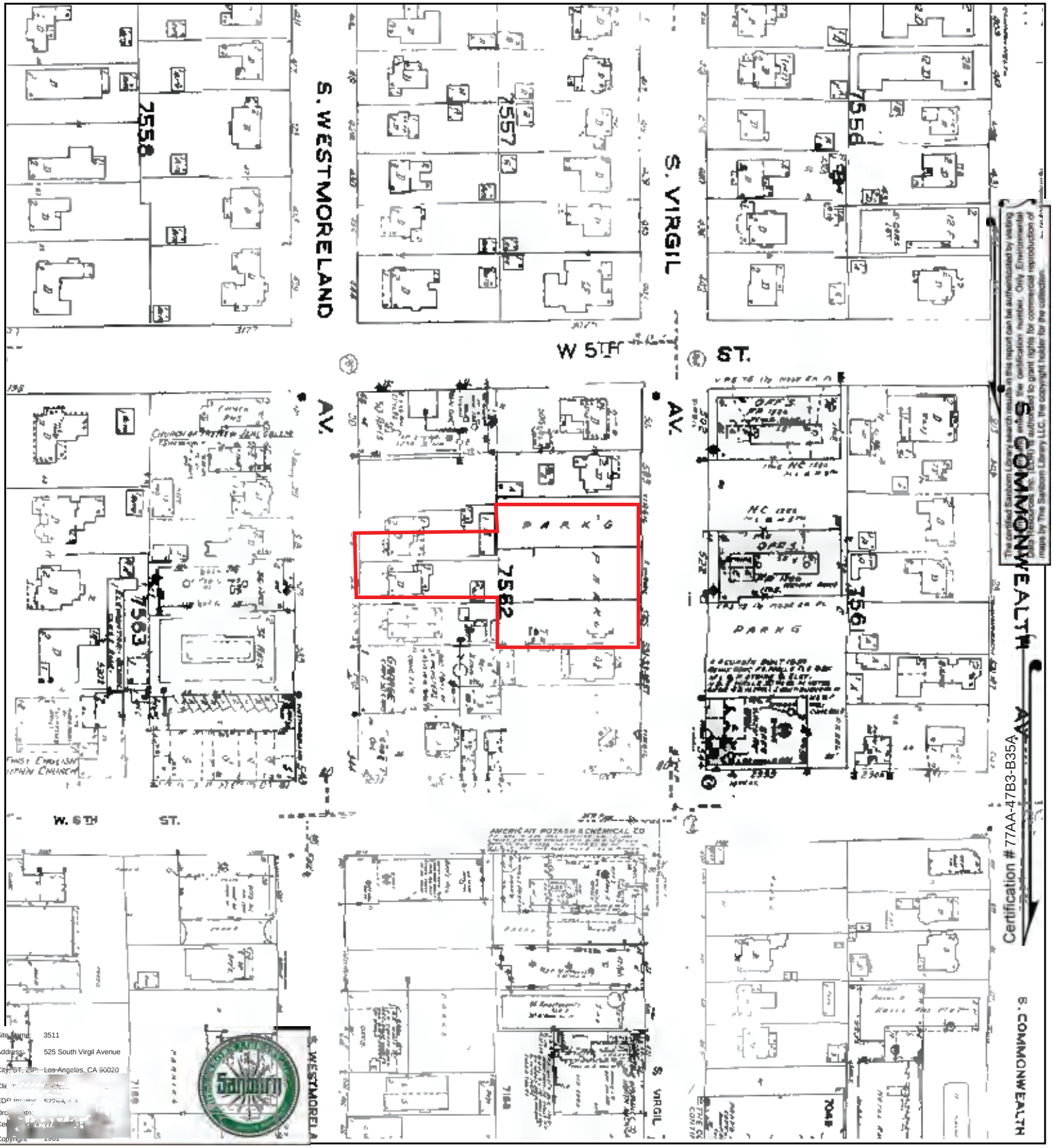

Site Name: 3511
Address: 525 South Virgil Avenue
City, ST, ZIP: Los Angeles, CA 90020
Cli
EDR Inquiry:
Ord
Cer
Copyright 1961

This Certified Sanborn Map combines the following sheets.
Outlined areas indicate map sheets within the collection.

0 Feet 150 300 600



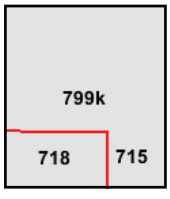

Volume 7, Sheet 718
Volume 7, Sheet 799k
Volume 7, Sheet 715

N

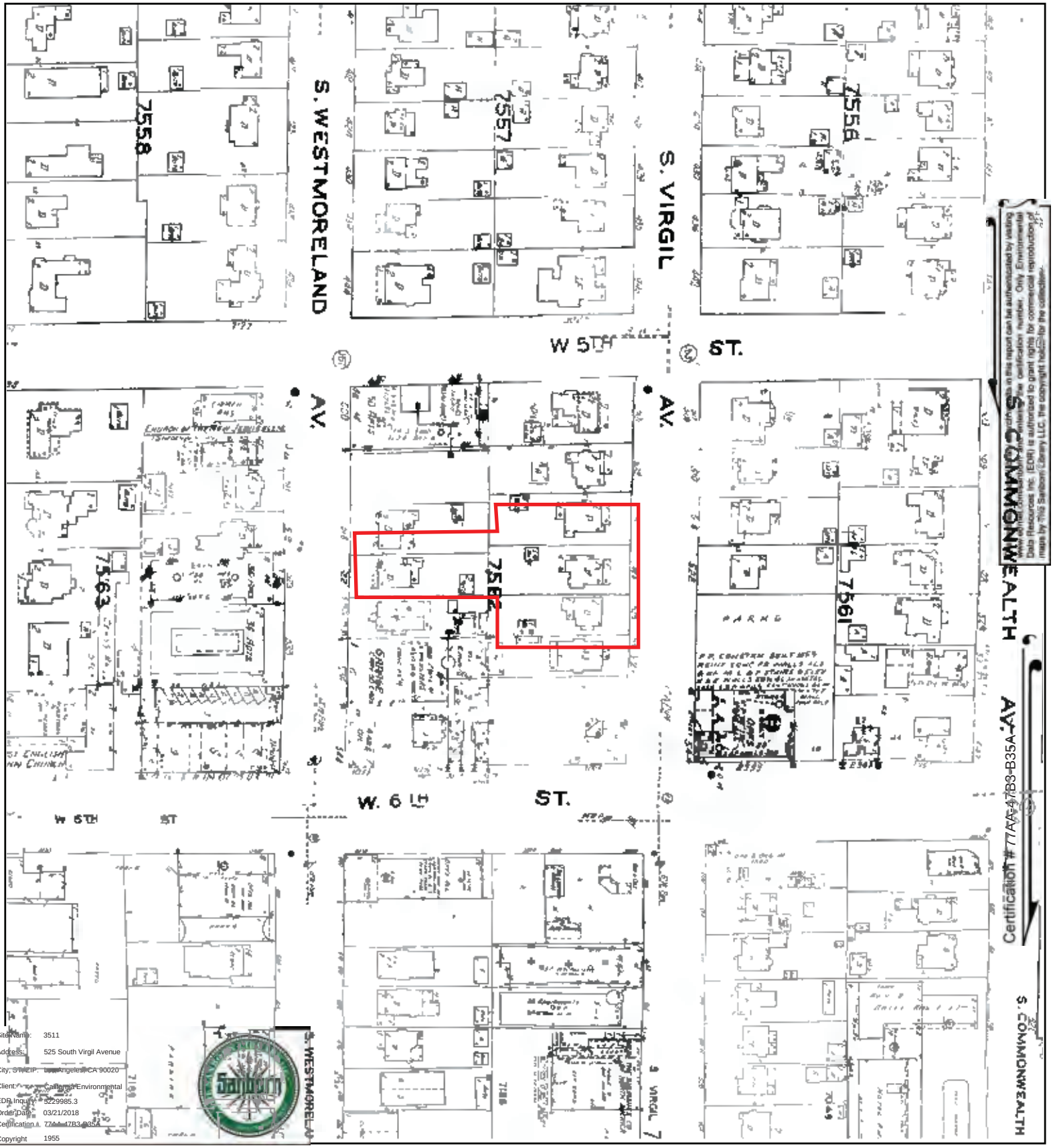

Site Name: 3511
Address: 525 South Virgil Avenue
City, ST, ZIP: Los Angeles, CA 90020
Client: California Environmental
EDR Inquiry: 5229985.3
Order Date: 03/21/2018
Certification #: 77AA-47B3-B35A
Copyright 1955

This Certified Sanborn Map combines the following sheets.
Outlined areas indicate map sheets within the collection.

0 Feet 150 300 600





Volume 7, Sheet 799k
Volume 7, Sheet 718
Volume 7, Sheet 715

N

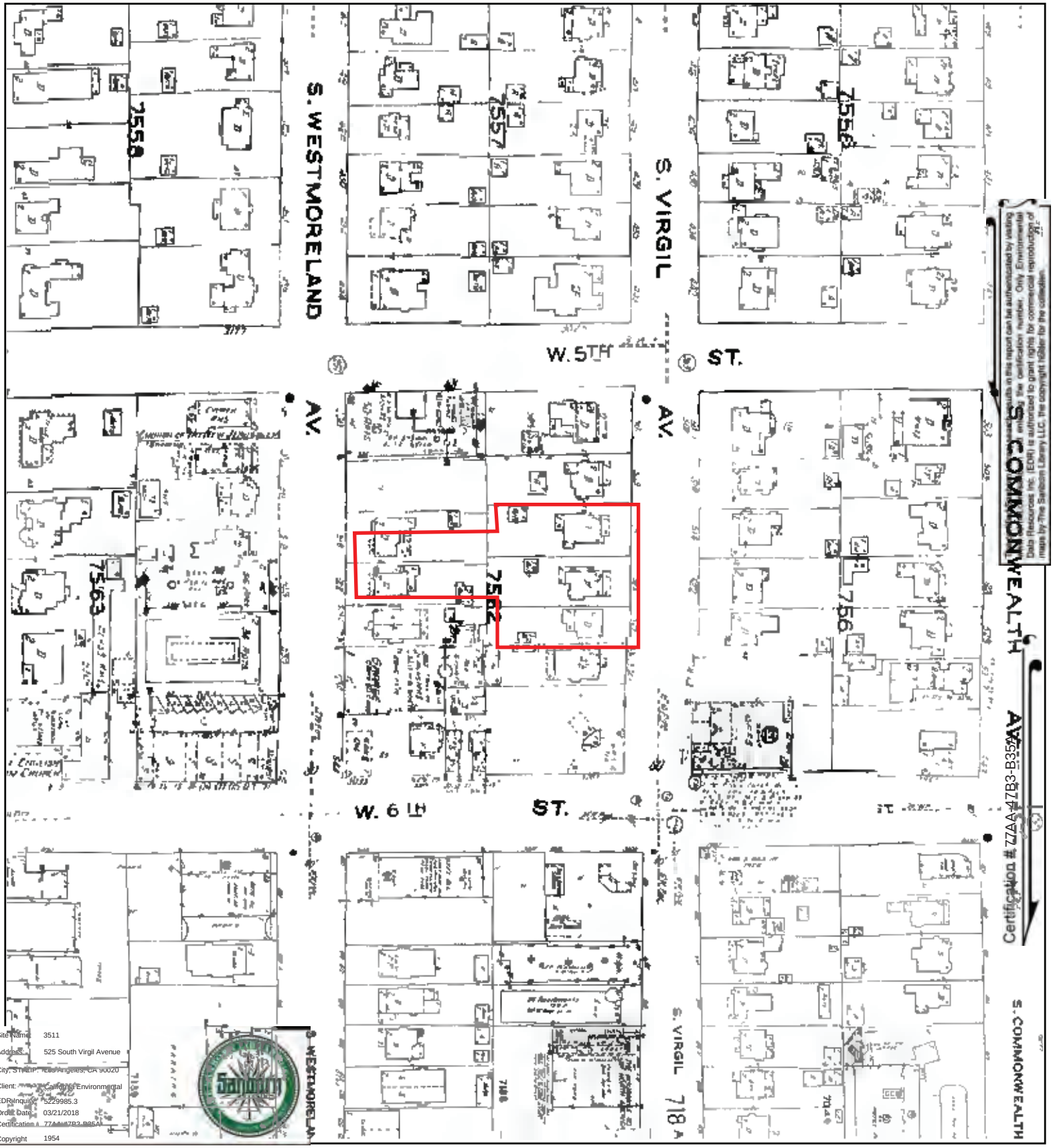

Site Name: 3511
Address: 525 South Virgil Avenue
City, ST, ZIP: Los Angeles, CA 90020
Client: California Environmental
EDR Inquiry: 5229985.3
Order Date: 03/21/2018
Certification #: 77AA47B3-B35A
Copyright: 1954

This Certified Sanborn Map combines the following sheets.
Outlined areas indicate map sheets within the collection.

0 Feet 150 300 600





Volume 7, Sheet 799k
Volume 7, Sheet 718
Volume 7, Sheet 715
Volume 7, Sheet 799k
Volume 7, Sheet 718
Volume 7, Sheet 715

N

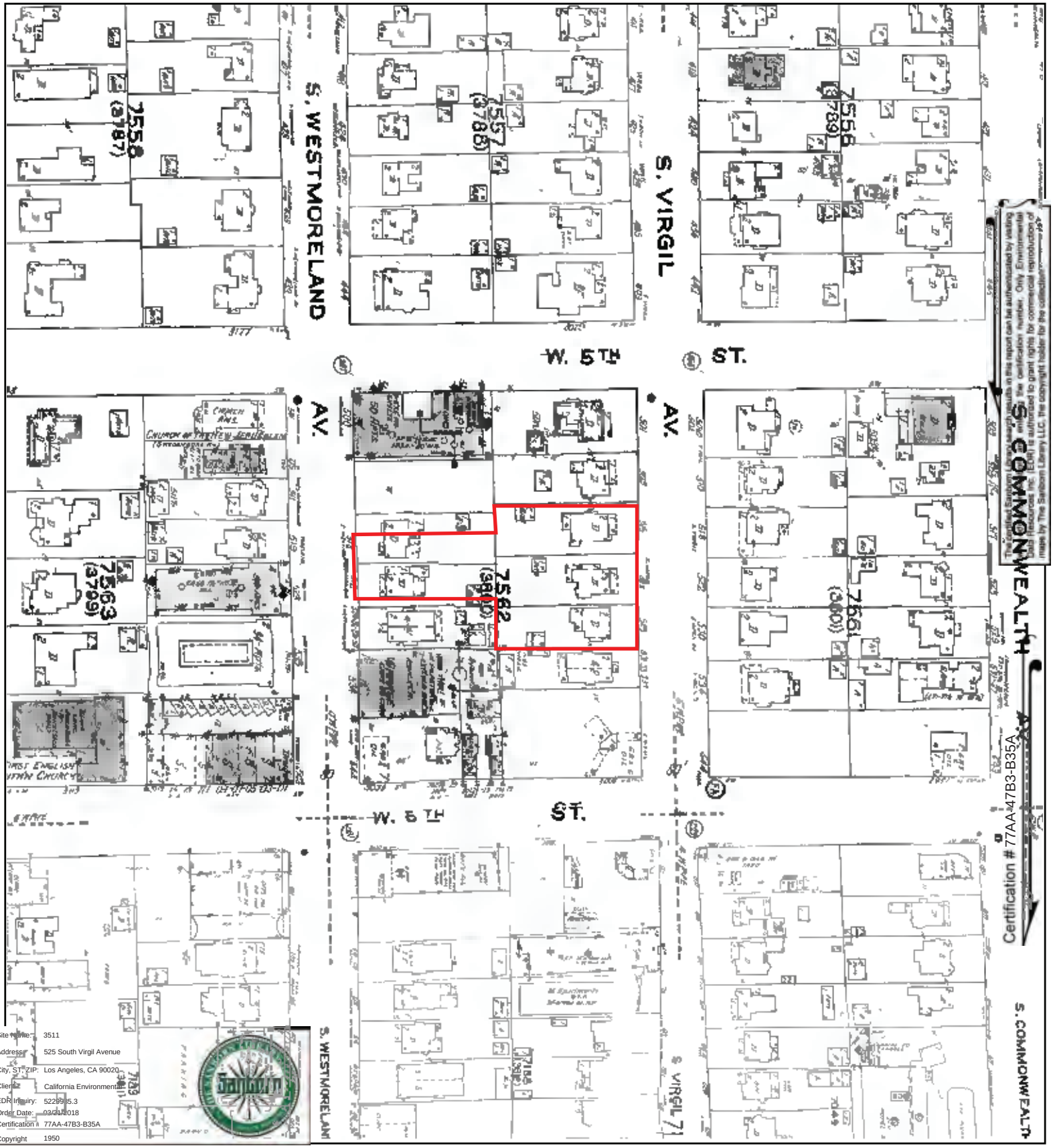

Site Name: 3511
Address: 525 South Virgil Avenue
City, ST, ZIP: Los Angeles, CA 90020
Client: California Environmental
EDR Inquiry: 5229985.3
Order Date: 03/21/2018
Certification #: 77AA-47B3-B35A
Copyright 1950

This Certified Sanborn Map combines the following sheets.
Outlined areas indicate map sheets within the collection.

0 Feet 150 300 600





Volume 7, Sheet 715
Volume 7, Sheet 799k
Volume 7, Sheet 718

N

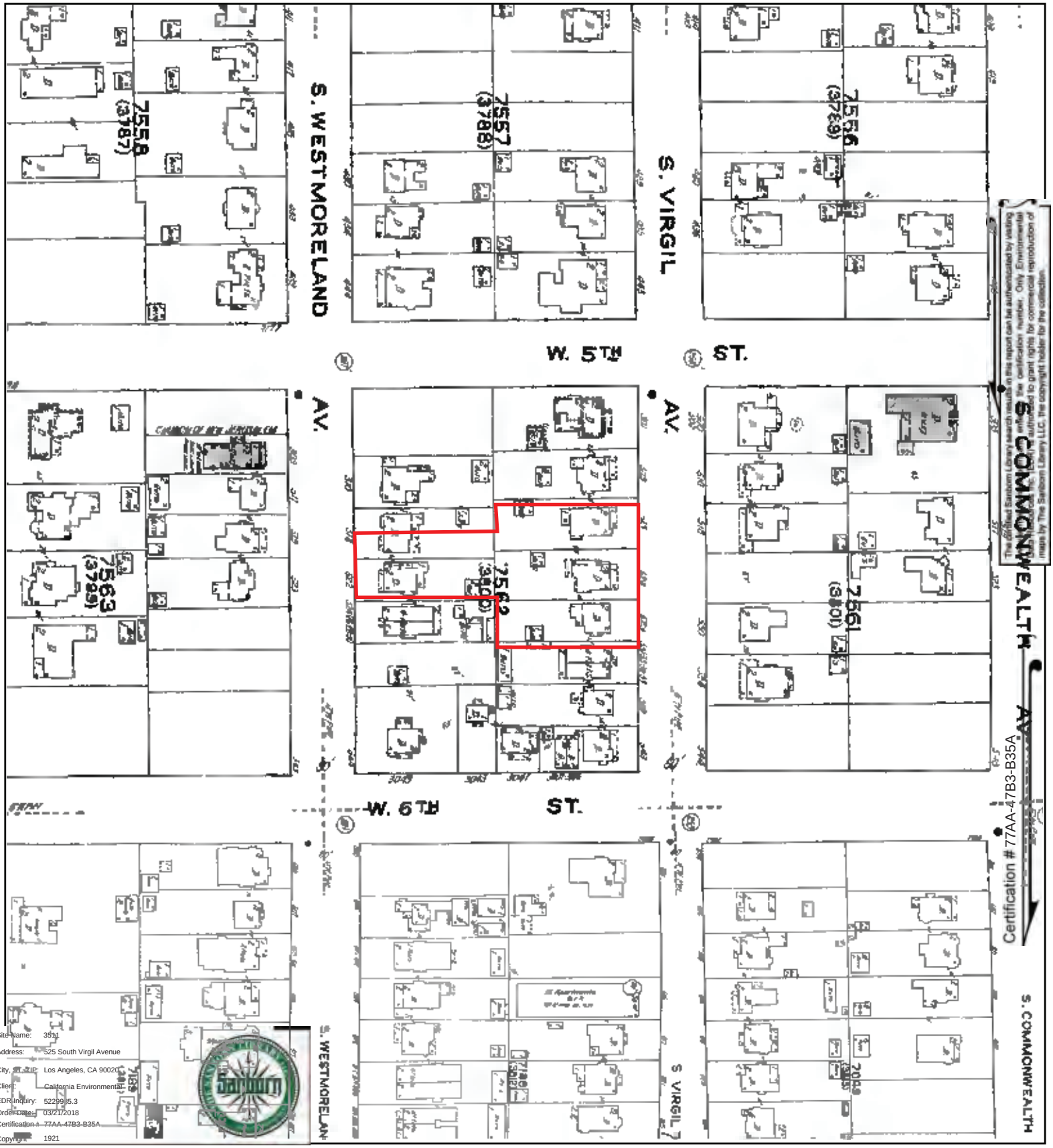

Site Name: 3511
Address: 525 South Virgil Avenue
City, ST, ZIP: Los Angeles, CA 90020
Client: California Environmental
EDR Inquiry: 5229985.3
Order Date: 03/21/2018
Certification #: 77AA-47B3-B35A
Copyright: 1921

This Certified Sanborn Map combines the following sheets.
Outlined areas indicate map sheets within the collection.

0 Feet 150 300 600





Volume 7, Sheet 799k
Volume 7, Sheet 718
Volume 7, Sheet 715

N

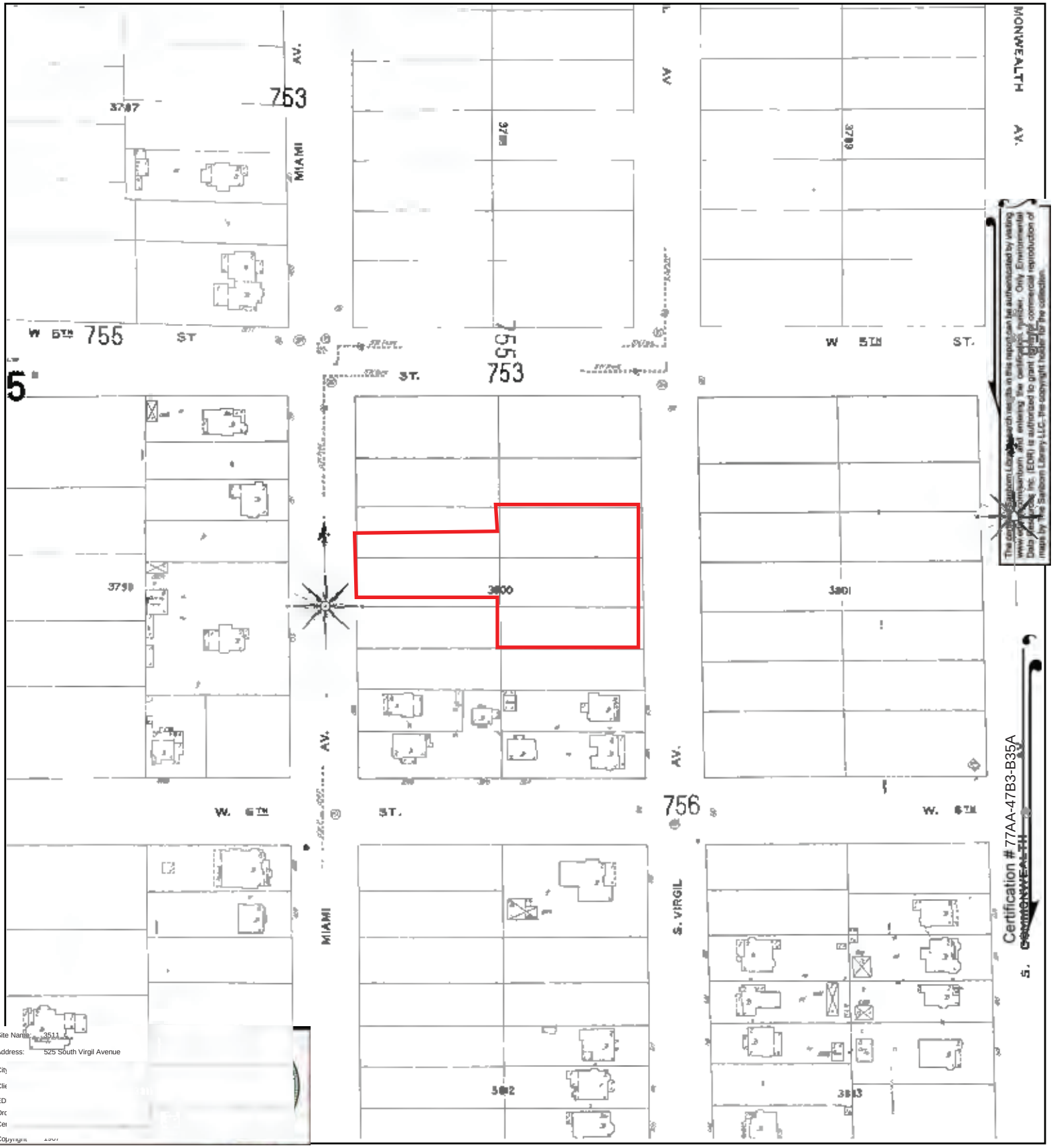

Site Name: 3511
Address: 525 South Virgil Avenue
City
Client
EDR
Order
Certification
Copyright 1907

This Certified Sanborn Map combines the following sheets.
Outlined areas indicate map sheets within the collection.

0 Feet 150 300 600



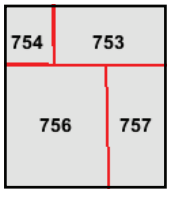

Volume 7, Sheet 753
Volume 7, Sheet 757
Volume 7, Sheet 756
Volume 7, Sheet 754

N

3511

525 South Virgil Avenue

Los Angeles, CA 90020

Inquiry Number: 5229985.4

March 21, 2018

EDR Historical Topo Map Report

with QuadMatch™

6 Armstrong Road, 4th floor
Shelton, CT 06484
Toll Free: 800.352.0050
www.edrnet.com

EDR Historical Topo Map Report

03/21/18

Site Name:

3511
525 South Virgil Avenue
Los Angeles, CA 90020
EDR Inquiry # 5229985.4

Client Name:

California Environmental
30423 Canwood Street Suite 208
Agoura Hills, CA 93012
Contact: Ryan Bzoskie

EDR Topographic Map Library has been searched by EDR and maps covering the target property location as provided by California Environmental were identified for the years listed below. EDR's Historical Topo Map Report is designed to assist professionals in evaluating potential liability on a target property resulting from past activities. EDRs Historical Topo Map Report includes a search of a collection of public and private color historical topographic maps, dating back to the late 1800s.

Search Results:

P.O.# NA
Project: 3511

Coordinates:

Latitude:	34.064483 34° 3' 52" North
Longitude:	-118.287639 -118° 17' 16" West
UTM Zone:	Zone 11 North
UTM X Meters:	381175.50
UTM Y Meters:	3770053.72
Elevation:	269.50' above sea level

Maps Provided:

2012	1920
1991	1902
1981	1900
1972	1898
1966	1896
1953	1894
1926, 1928	
1921	

Disclaimer - Copyright and Trademark Notice

This Report contains certain information obtained from a variety of public and other sources reasonably available to Environmental Data Resources, Inc. It cannot be concluded from this Report that coverage information for the target and surrounding properties does not exist from other sources. NO WARRANTY EXPRESSED OR IMPLIED, IS MADE WHATSOEVER IN CONNECTION WITH THIS REPORT. ENVIRONMENTAL DATA RESOURCES, INC. SPECIFICALLY DISCLAIMS THE MAKING OF ANY SUCH WARRANTIES, INCLUDING WITHOUT LIMITATION, MERCHANTABILITY OR FITNESS FOR A PARTICULAR USE OR PURPOSE. ALL RISK IS ASSUMED BY THE USER. IN NO EVENT SHALL ENVIRONMENTAL DATA RESOURCES, INC. BE LIABLE TO ANYONE, WHETHER ARISING OUT OF ERRORS OR OMISSIONS, NEGLIGENCE, ACCIDENT OR ANY OTHER CAUSE, FOR ANY LOSS OF DAMAGE, INCLUDING, WITHOUT LIMITATION, SPECIAL, INCIDENTAL, CONSEQUENTIAL, OR EXEMPLARY DAMAGES. ANY LIABILITY ON THE PART OF ENVIRONMENTAL DATA RESOURCES, INC. IS STRICTLY LIMITED TO A REFUND OF THE AMOUNT PAID FOR THIS REPORT. Purchaser accepts this Report "AS IS". Any analyses, estimates, ratings, environmental risk levels or risk codes provided in this Report are provided for illustrative purposes only, and are not intended to provide, nor should they be interpreted as providing any facts regarding, or prediction or forecast of, any environmental risk for any property. Only a Phase I Environmental Site Assessment performed by an environmental professional can provide information regarding the environmental risk for any property. Additionally, the information provided in this Report is not to be construed as legal advice.

Copyright 2018 by Environmental Data Resources, Inc. All rights reserved. Reproduction in any media or format, in whole or in part, of any report or map of Environmental Data Resources, Inc., or its affiliates, is prohibited without prior written permission.

EDR and its logos (including Sanborn and Sanborn Map) are trademarks of Environmental Data Resources, Inc. or its affiliates. All other trademarks used herein are the property of their respective owners.

Topo Sheet Key

This EDR Topo Map Report is based upon the following USGS topographic map sheets.

2012 Source Sheets



Hollywood
2012
7.5-minute, 24000

1991 Source Sheets



Hollywood
1991
7.5-minute, 24000
Aerial Photo Revised 1978

1981 Source Sheets



Hollywood
1981
7.5-minute, 24000
Aerial Photo Revised 1978

1972 Source Sheets



Hollywood
1972
7.5-minute, 24000
Aerial Photo Revised 1972

Topo Sheet Key

This EDR Topo Map Report is based upon the following USGS topographic map sheets.

1966 Source Sheets



Hollywood
1966
7.5-minute, 24000
Aerial Photo Revised 1964

1953 Source Sheets



Hollywood
1953
7.5-minute, 24000
Aerial Photo Revised 1952

1926, 1928 Source Sheets



Hollywood
1926
7.5-minute, 24000



Los Angeles
1928
7.5-minute, 24000

1921 Source Sheets



Santa Monica
1921
15-minute, 62500

Topo Sheet Key

This EDR Topo Map Report is based upon the following USGS topographic map sheets.

1920 Source Sheets



SANTA MONICA
1920
15-minute, 62500

1902 Source Sheets



Santa Monica
1902
15-minute, 62500

1900 Source Sheets



Los Angeles
1900
15-minute, 62500

1898 Source Sheets



Santa Monica
1898
15-minute, 62500

Topo Sheet Key

This EDR Topo Map Report is based upon the following USGS topographic map sheets.

1896 Source Sheets



Santa Monica
1896
15-minute, 62500

1894 Source Sheets

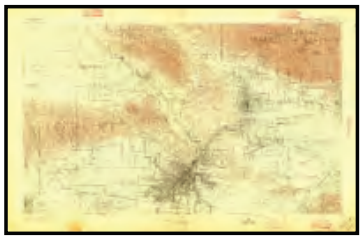

Los Angeles
1894
15-minute, 62500

Historical Topo Map

2012

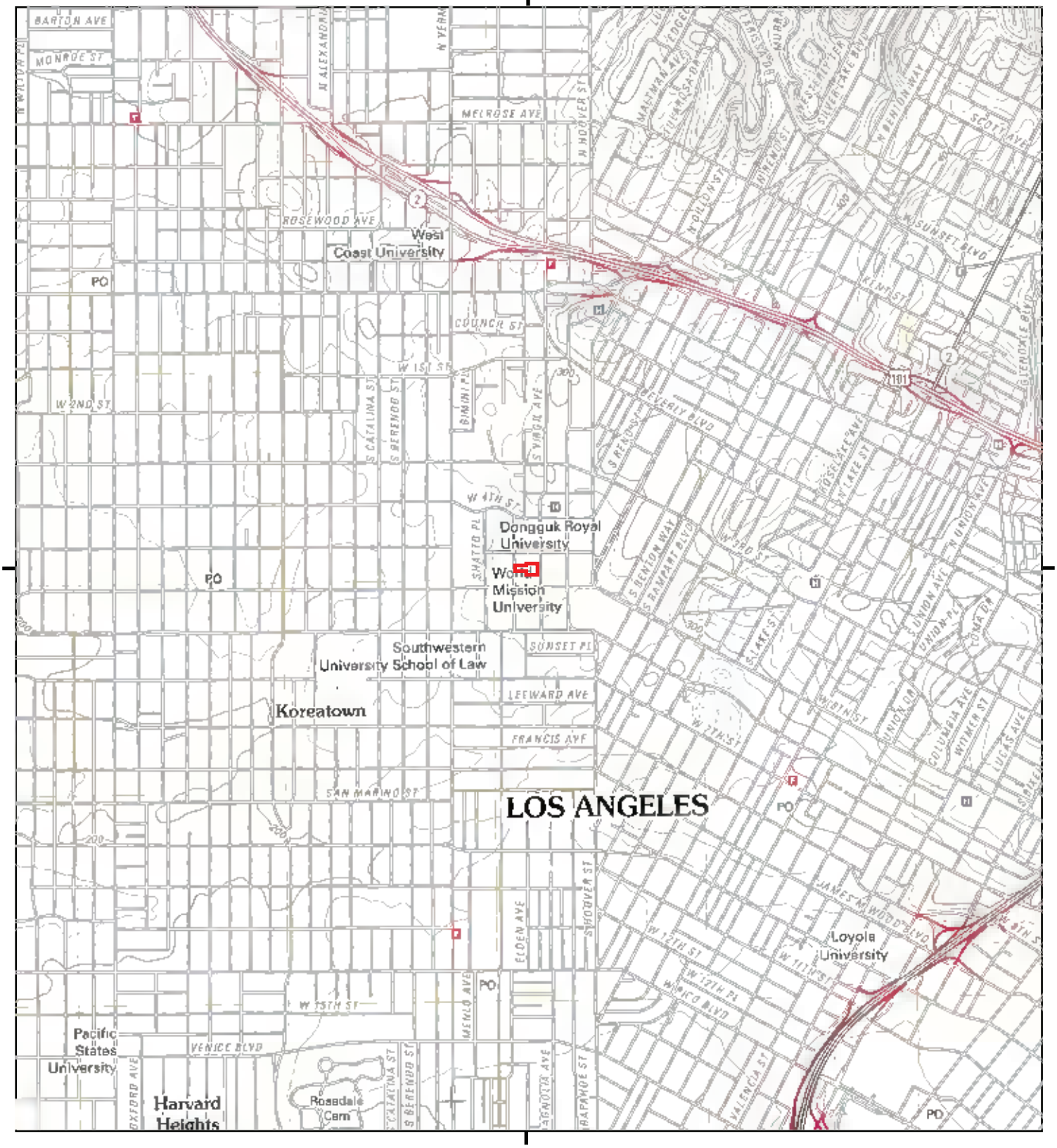

This report includes information from the following map sheet(s).

0 Miles 0.25 0.5 1 1.5

NW N NE
W E
SW S SE

TP, Hollywood, 2012, 7.5-minute

SITE NAME: 3511
ADDRESS: 525 South Virgil Avenue
Los Angeles, CA 90020
CLIENT: California Environmental

N

Historical Topo Map

1991

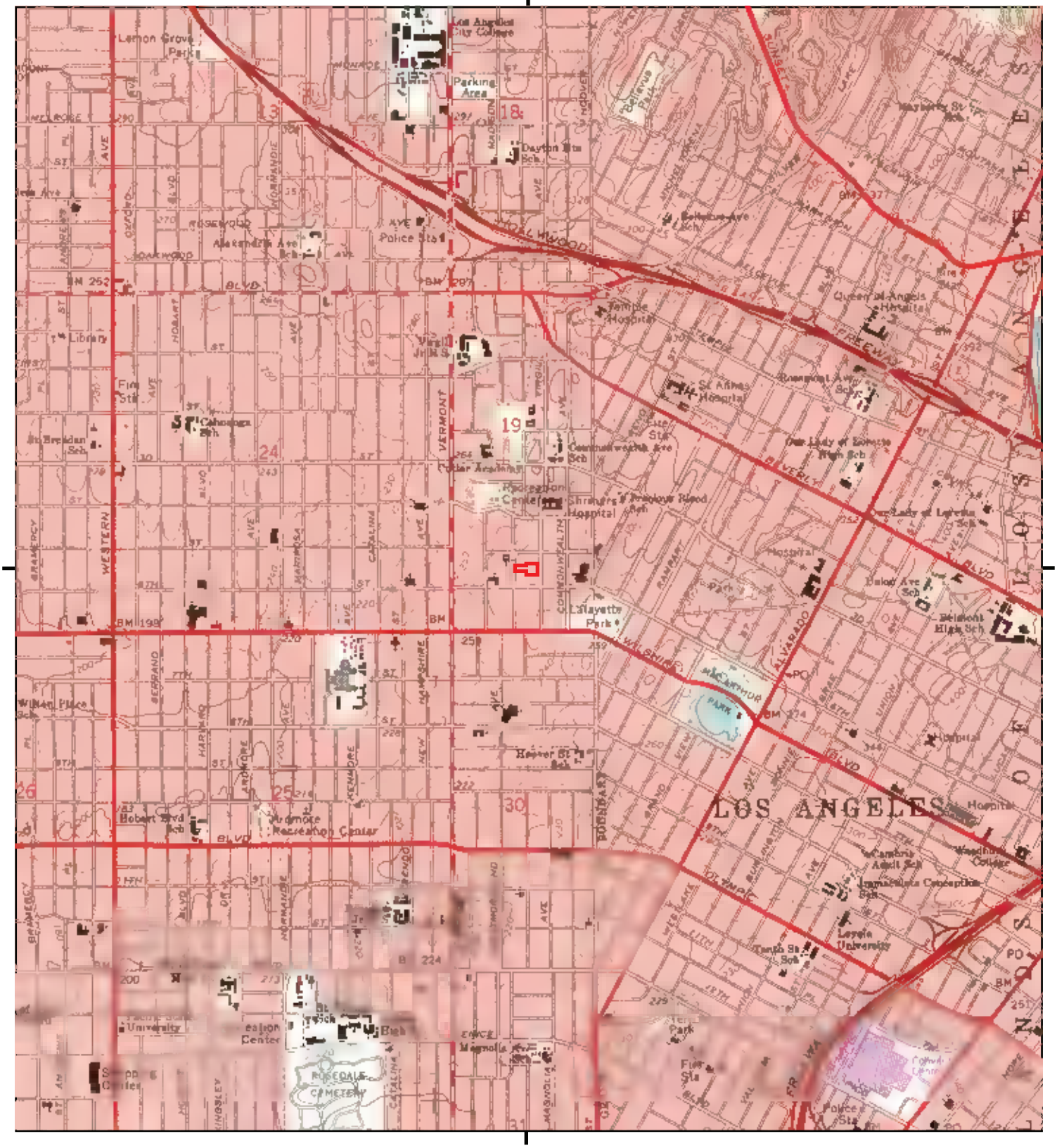

This report includes information from the following map sheet(s).

0 Miles 0.25 0.5 1 1.5

NW N NE
W E
SW S SE

TP, Hollywood, 1991, 7.5-minute

SITE NAME: 3511
ADDRESS: 525 South Virgil Avenue
Los Angeles, CA 90020
CLIENT: California Environmental

N

Historical Topo Map

1981

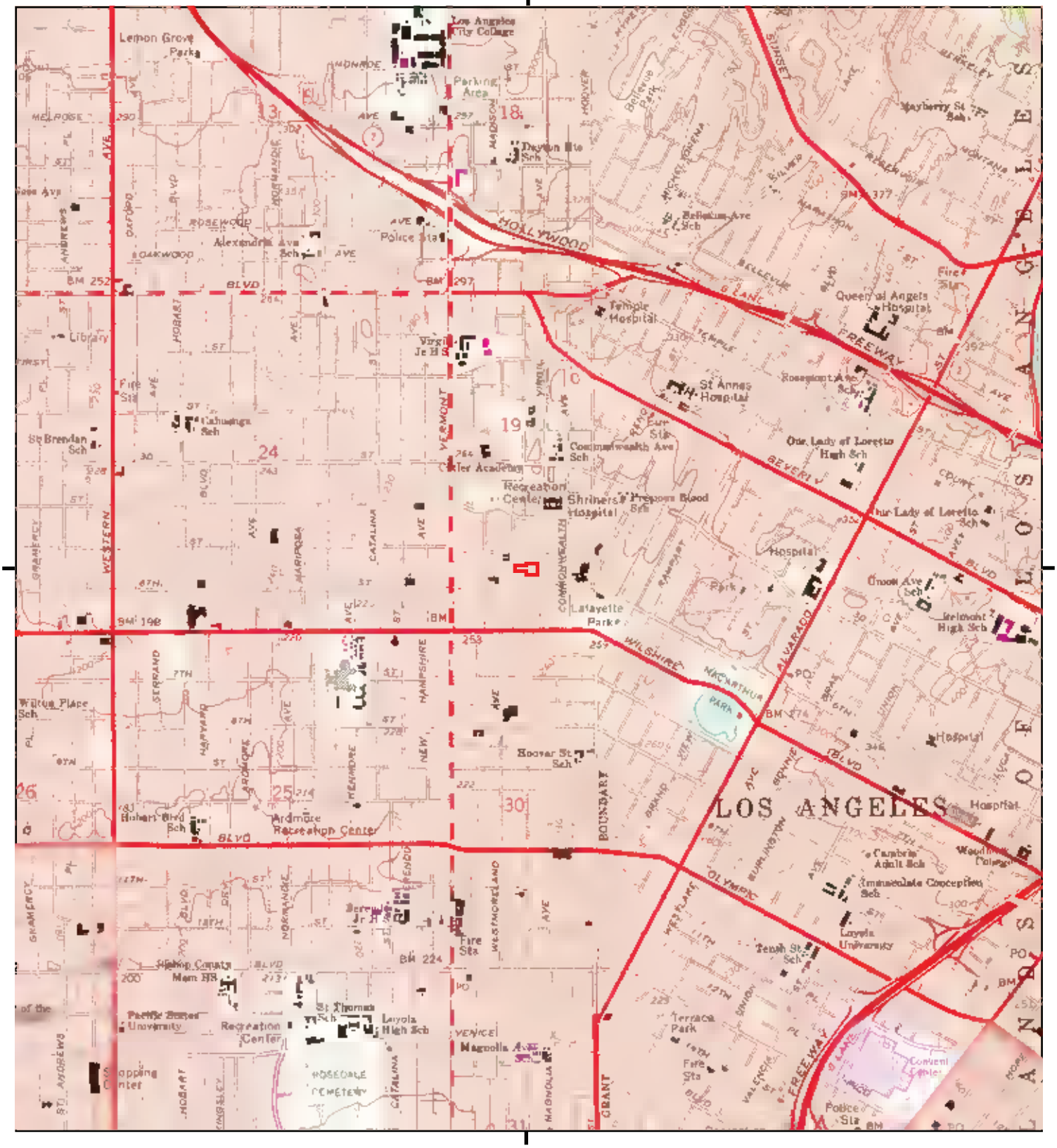

This report includes information from the following map sheet(s).

0 Miles 0.25 0.5 1 1.5

NW N NE
W E
SW S SE

TP, Hollywood, 1981, 7.5-minute

SITE NAME: 3511
ADDRESS: 525 South Virgil Avenue
Los Angeles, CA 90020
CLIENT: California Environmental

N

Historical Topo Map

1972

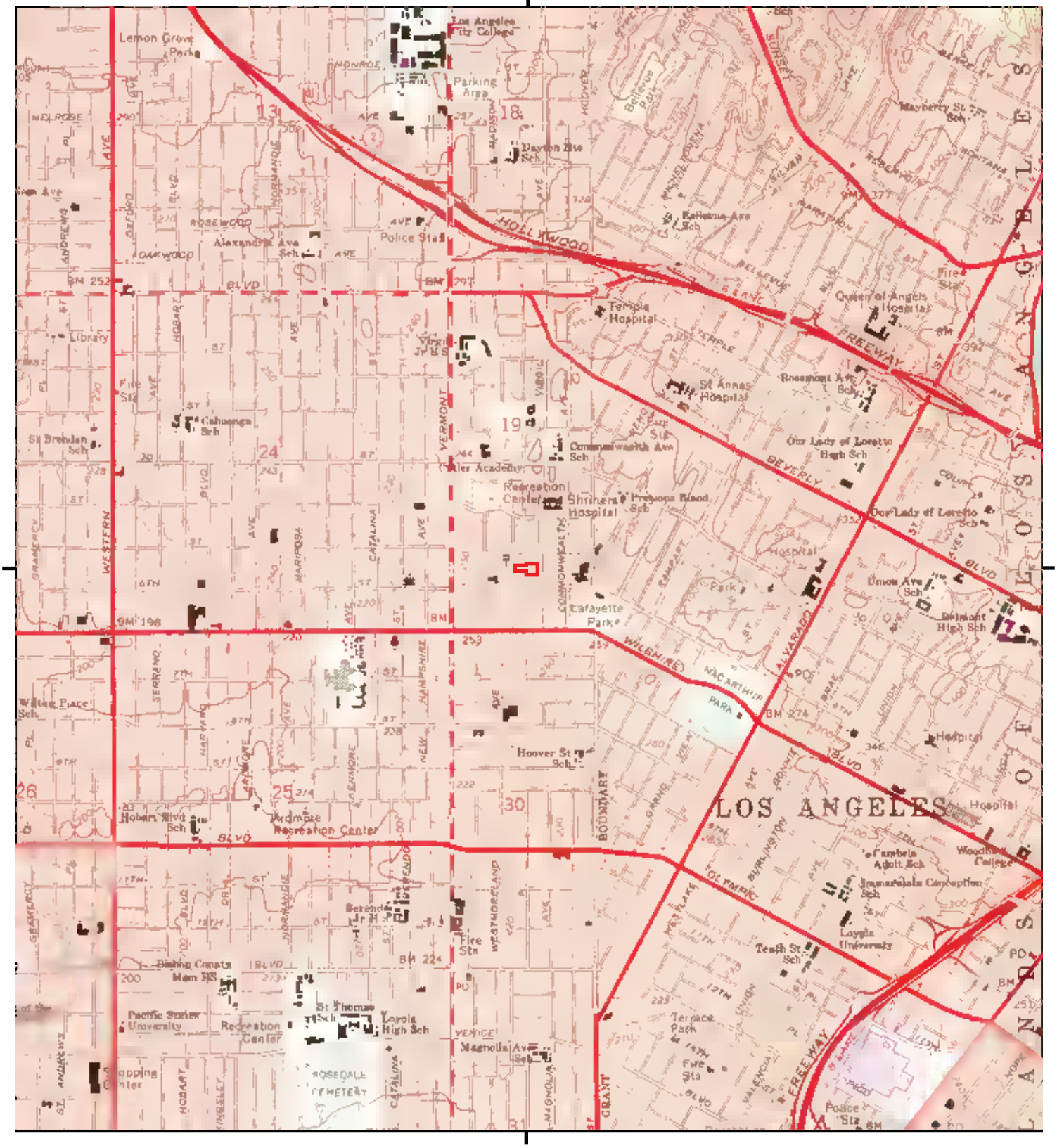
LOS ANGELES
HOLLYWOOD
FREEWAY
WILLIAM MACARTHUR PARK
Los Angeles City College
Lemon Grove Park
Parking Area
Police Sta
Temple Hospital
Queen of Angels Hospital
St Annas Hospital
Library
Fire Sta
Shriners Hospital
Lafayette Park
Hoover St Sch
Normandie Recreation Center
Pacific States University
Recreation Center
Loyola High Sch
Loyola University
Rosedale Cemetery
Terrace Park
Police Sta
Fire Sta
Hospital
Union Ave Sch
Belmont High Sch
Our Lady of Loretto High Sch
Our Lady of Loretto Sch
Teeth St Sch
Immaculate Conception Sch
Woodbury College
Hobart Blvd Sch
Wilton Place Sch
St Brendan Sch
Calhoun Sch
Commonwealth Ave Sch
Rosemont Ave Sch
Alexandria Ave Sch
Mayberry St Sch
Bancroft Sch
Bellevue Park
Parking Area
Fire Sta
Police Sta
Recreation Center
Hospital
Fire Sta
Fire Sta
Fire Sta

Historical Topo Map

1966

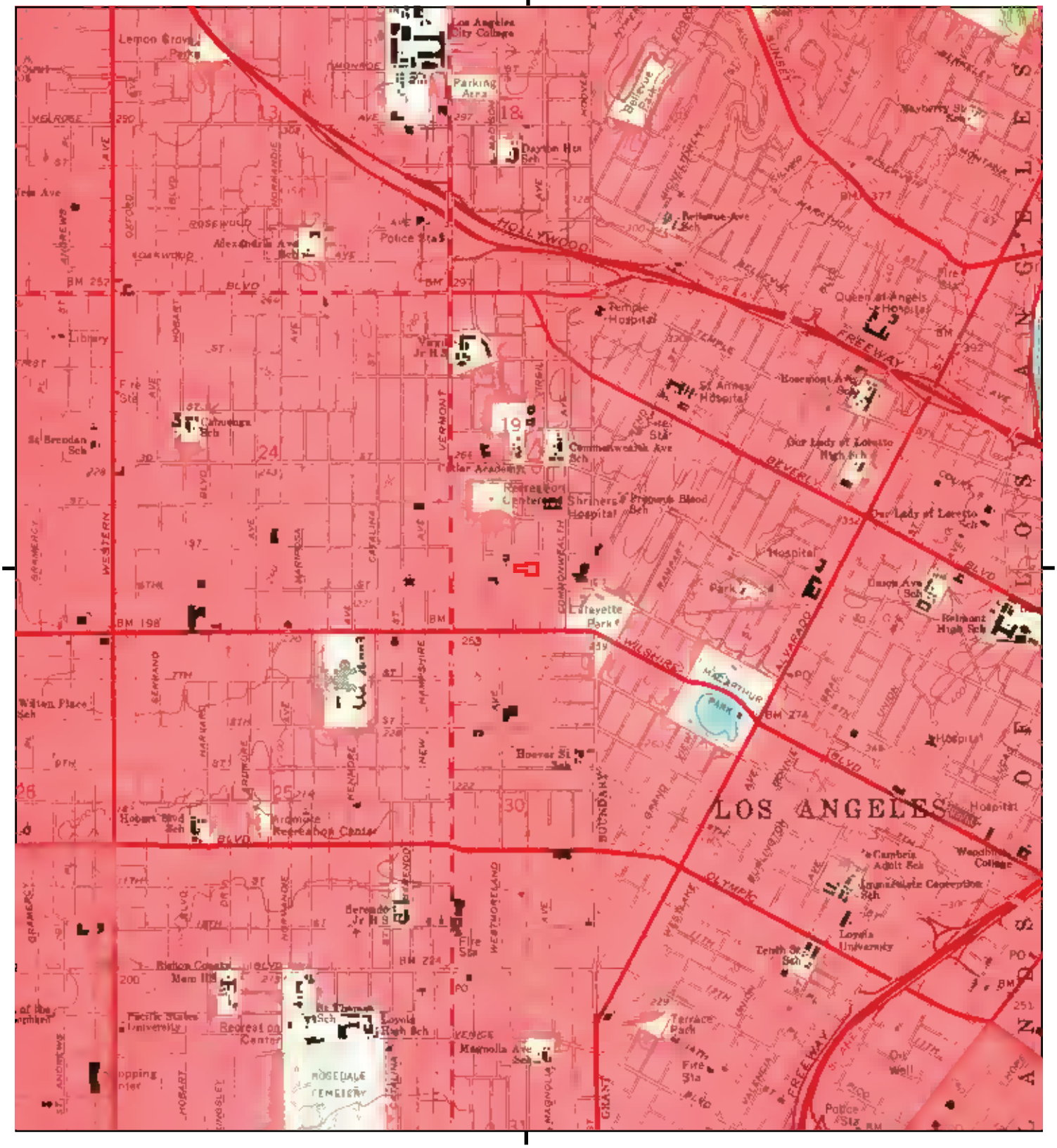

This report includes information from the following map sheet(s).

0 Miles 0.25 0.5 1 1.5

NW N NE
W E
SW S SE

TP, Hollywood, 1966, 7.5-minute

SITE NAME: 3511
ADDRESS: 525 South Virgil Avenue
Los Angeles, CA 90020
CLIENT: California Environmental

N

Historical Topo Map

1953

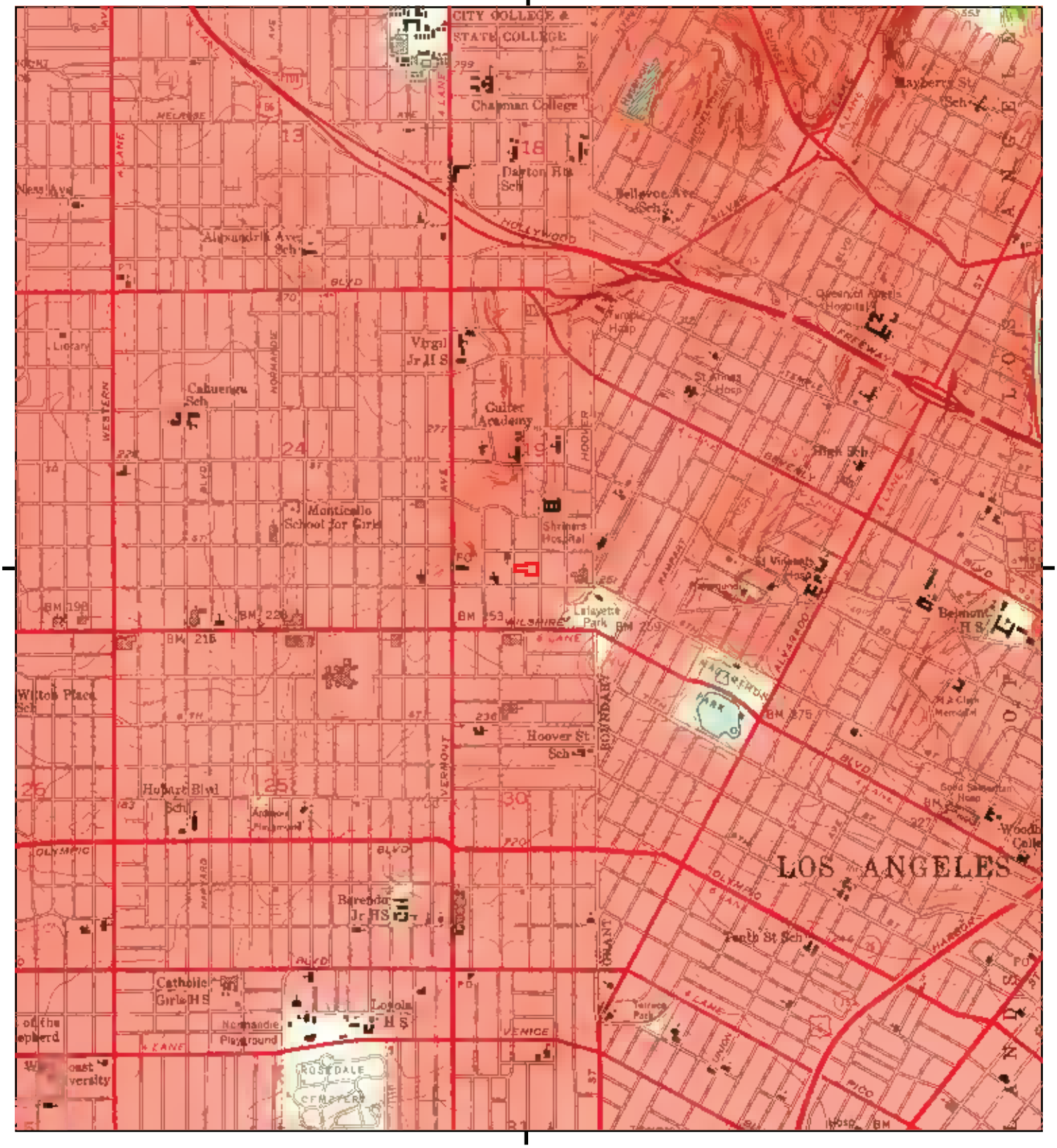

This report includes information from the following map sheet(s).

0 Miles 0.25 0.5 1 1.5

NW N NE
W E
SW S SE

TP, Hollywood, 1953, 7.5-minute

SITE NAME: 3511
ADDRESS: 525 South Virgil Avenue
Los Angeles, CA 90020
CLIENT: California Environmental

N

Historical Topo Map

1926, 1928



This report includes information from the following map sheet(s).

0 Miles 0.25 0.5 1 1.5

NW N NE
W E
SW S SE

TP, Los Angeles, 1928, 7.5-minute
W, Hollywood, 1926, 7.5-minute

SITE NAME: 3511
ADDRESS: 525 South Virgil Avenue
Los Angeles, CA 90020
CLIENT: California Environmental

N

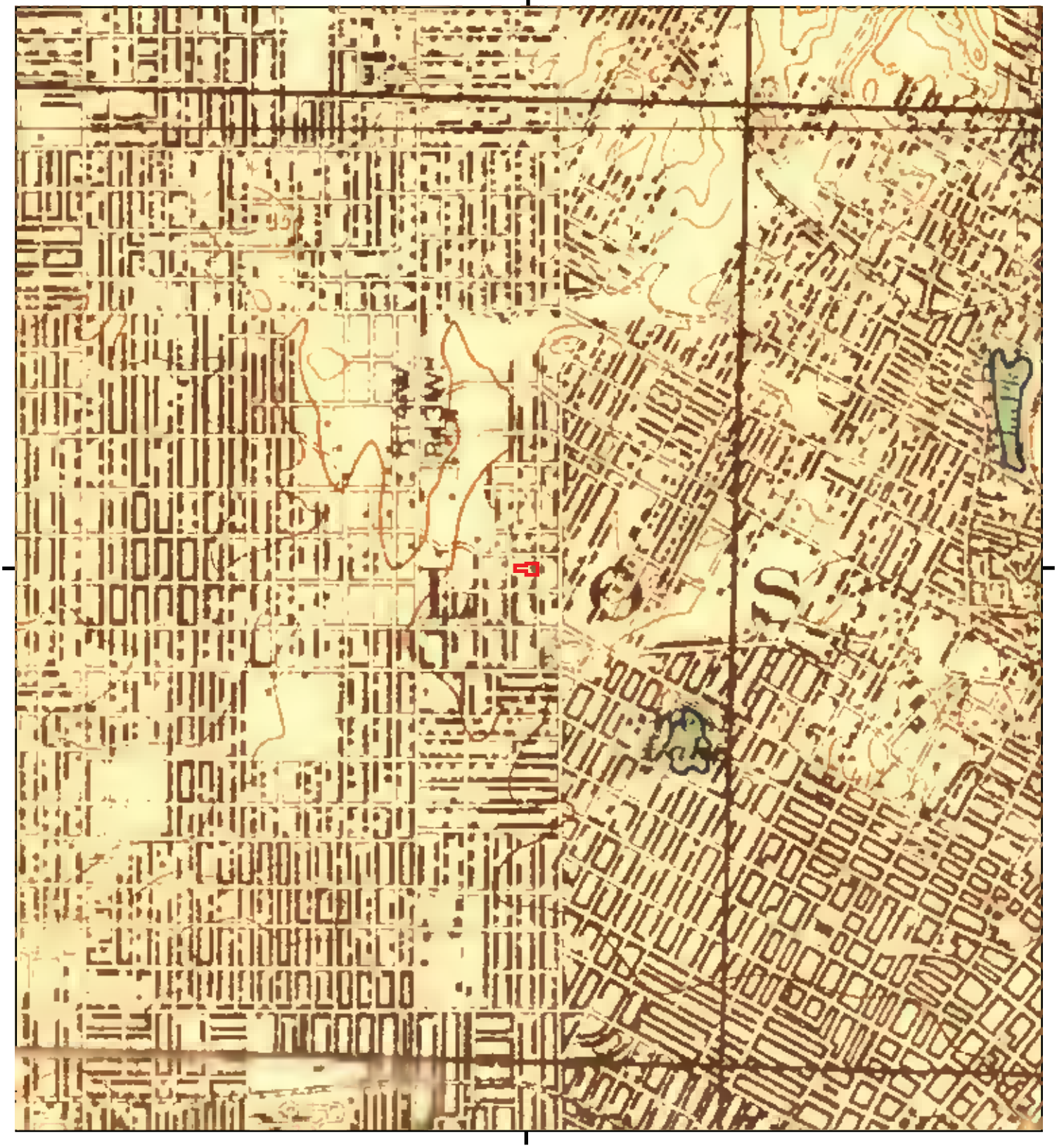

This report includes information from the following map sheet(s).

0 Miles 0.25 0.5 1 1.5

NW N NE
W E
SW S SE

TP, Santa Monica, 1921, 15-minute

SITE NAME: 3511
ADDRESS: 525 South Virgil Avenue
Los Angeles, CA 90020
CLIENT: California Environmental

N

Historical Topo Map

1920

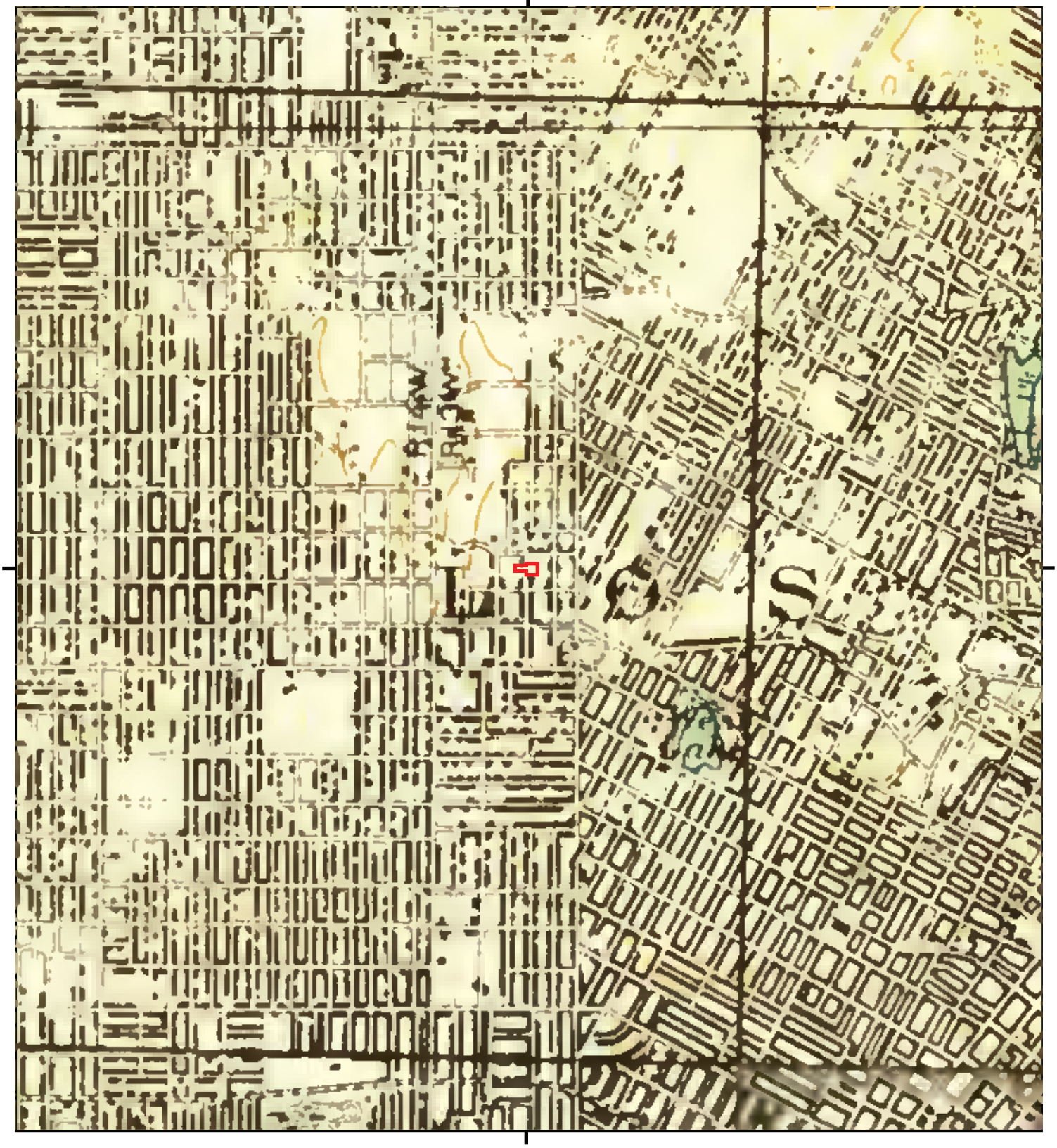

This report includes information from the following map sheet(s).

0 Miles 0.25 0.5 1 1.5

NW N NE
W E
SW S SE

TP, SANTA MONICA, 1920, 15-minute

SITE NAME: 3511
ADDRESS: 525 South Virgil Avenue
Los Angeles, CA 90020
CLIENT: California Environmental

N

Historical Topo Map

1902

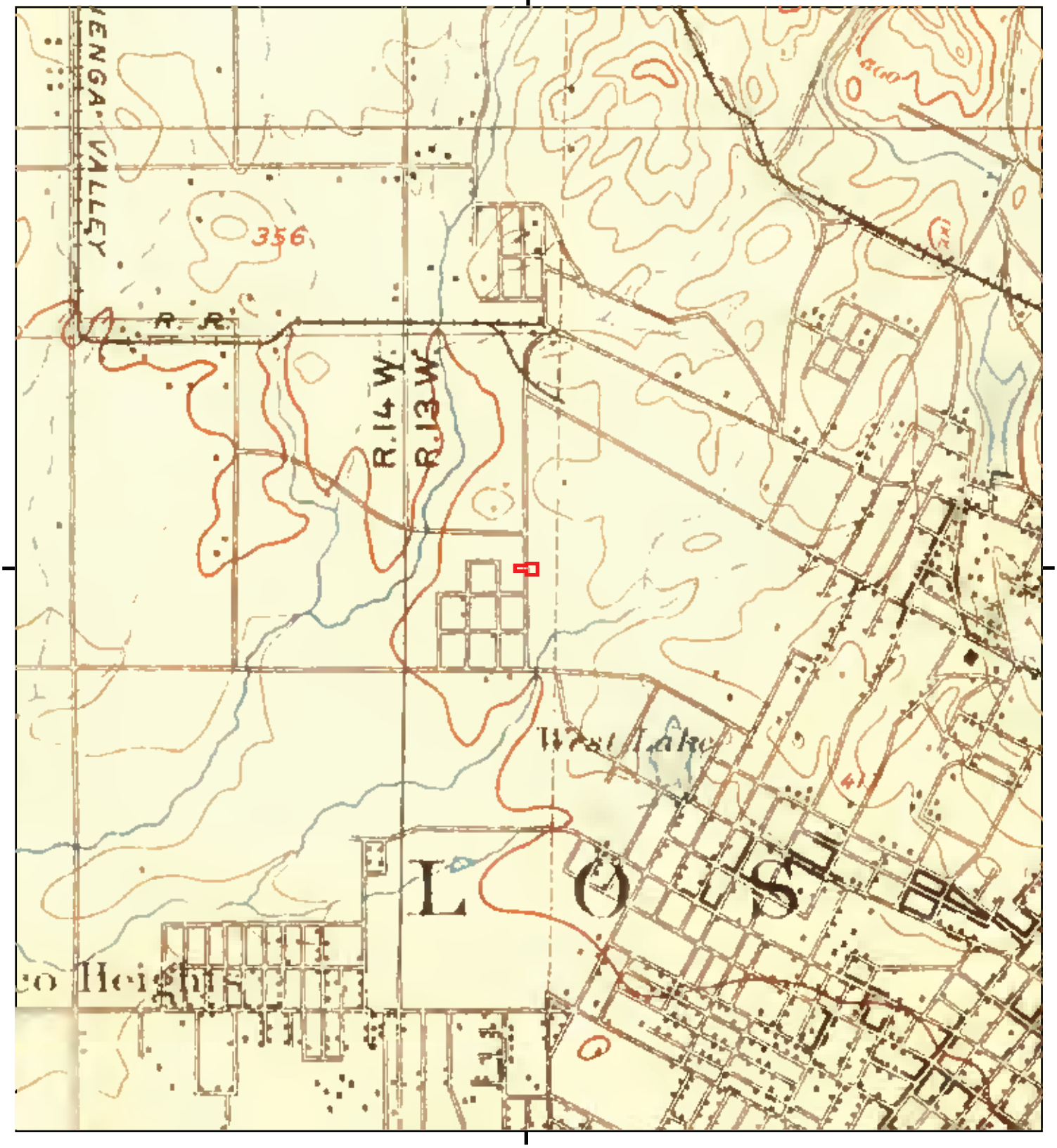

This report includes information from the following map sheet(s).

0 Miles 0.25 0.5 1 1.5

NW N NE
W E
SW S SE

TP, Santa Monica, 1902, 15-minute

SITE NAME: 3511
ADDRESS: 525 South Virgil Avenue
Los Angeles, CA 90020
CLIENT: California Environmental

N

Historical Topo Map

1900

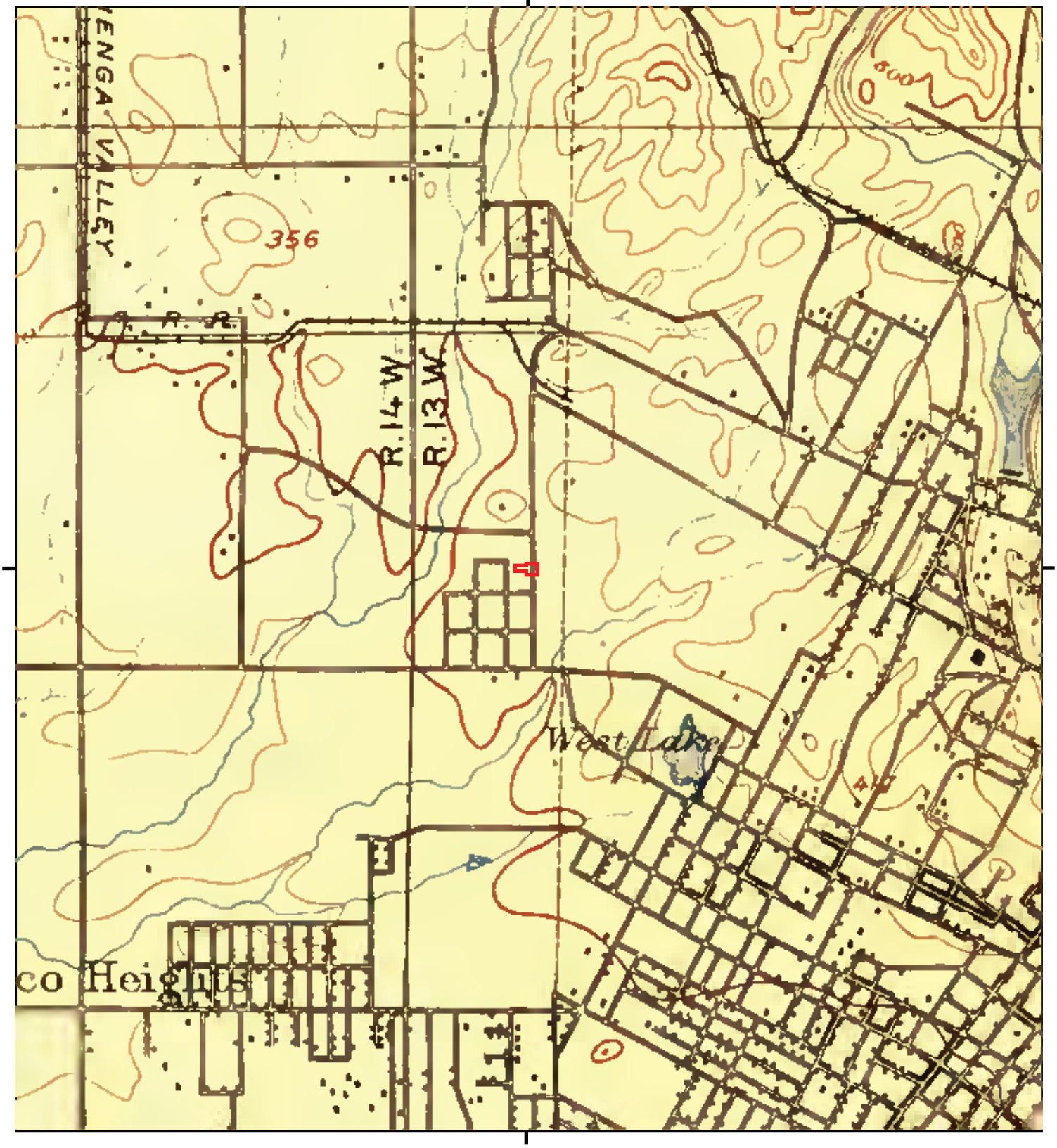

This report includes information from the following map sheet(s).

0 Miles 0.25 0.5 1 1.5

NW N NE
W E
SW S SE

TP, Los Angeles, 1900, 15-minute

SITE NAME: 3511
ADDRESS: 525 South Virgil Avenue
Los Angeles, CA 90020
CLIENT: California Environmental

N

Historical Topo Map

1898

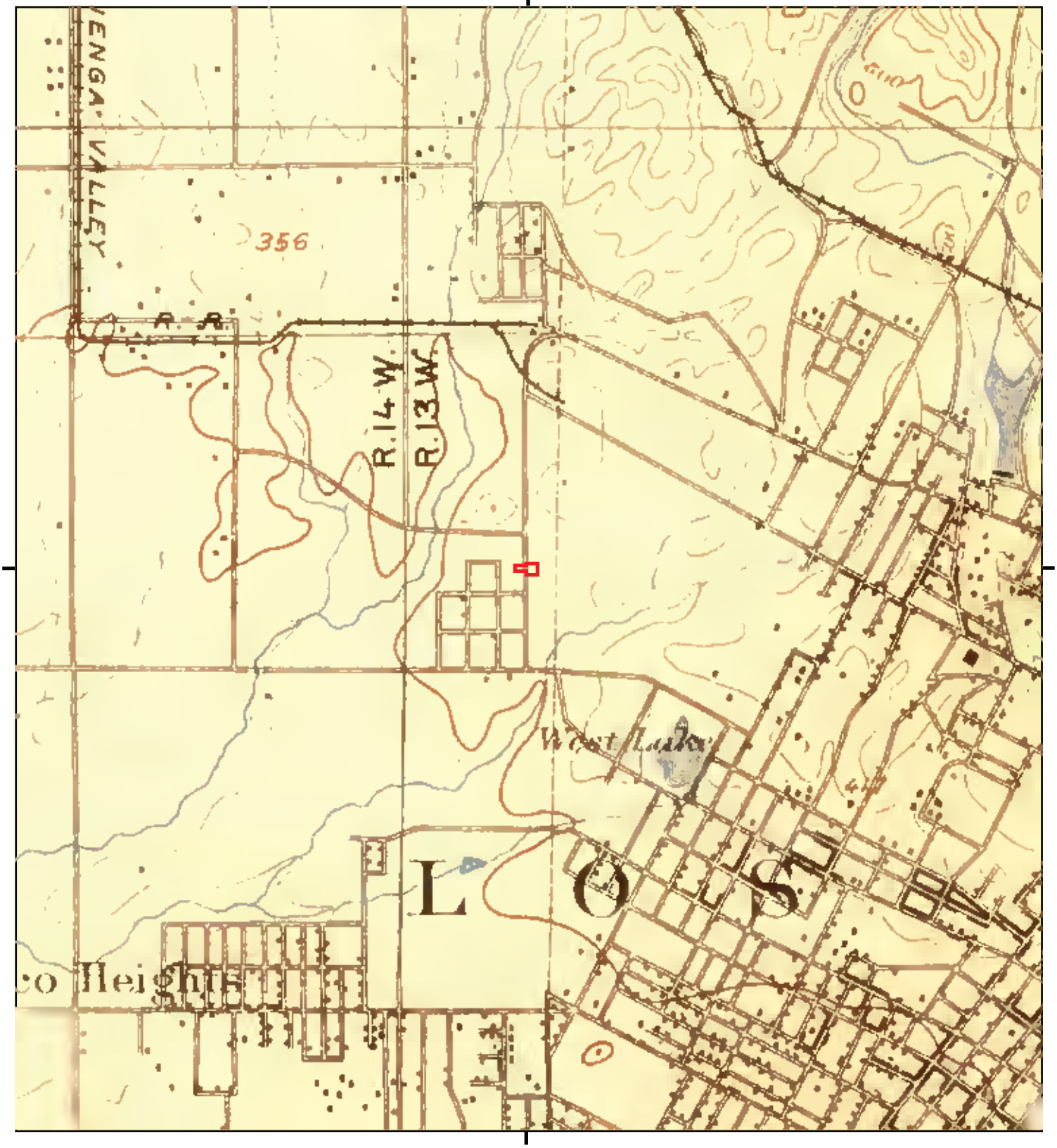

This report includes information from the following map sheet(s).

0 Miles 0.25 0.5 1 1.5

NW N NE
W E
SW S SE

TP, Santa Monica, 1898, 15-minute

SITE NAME: 3511
ADDRESS: 525 South Virgil Avenue
Los Angeles, CA 90020
CLIENT: California Environmental

N

Historical Topo Map

1896

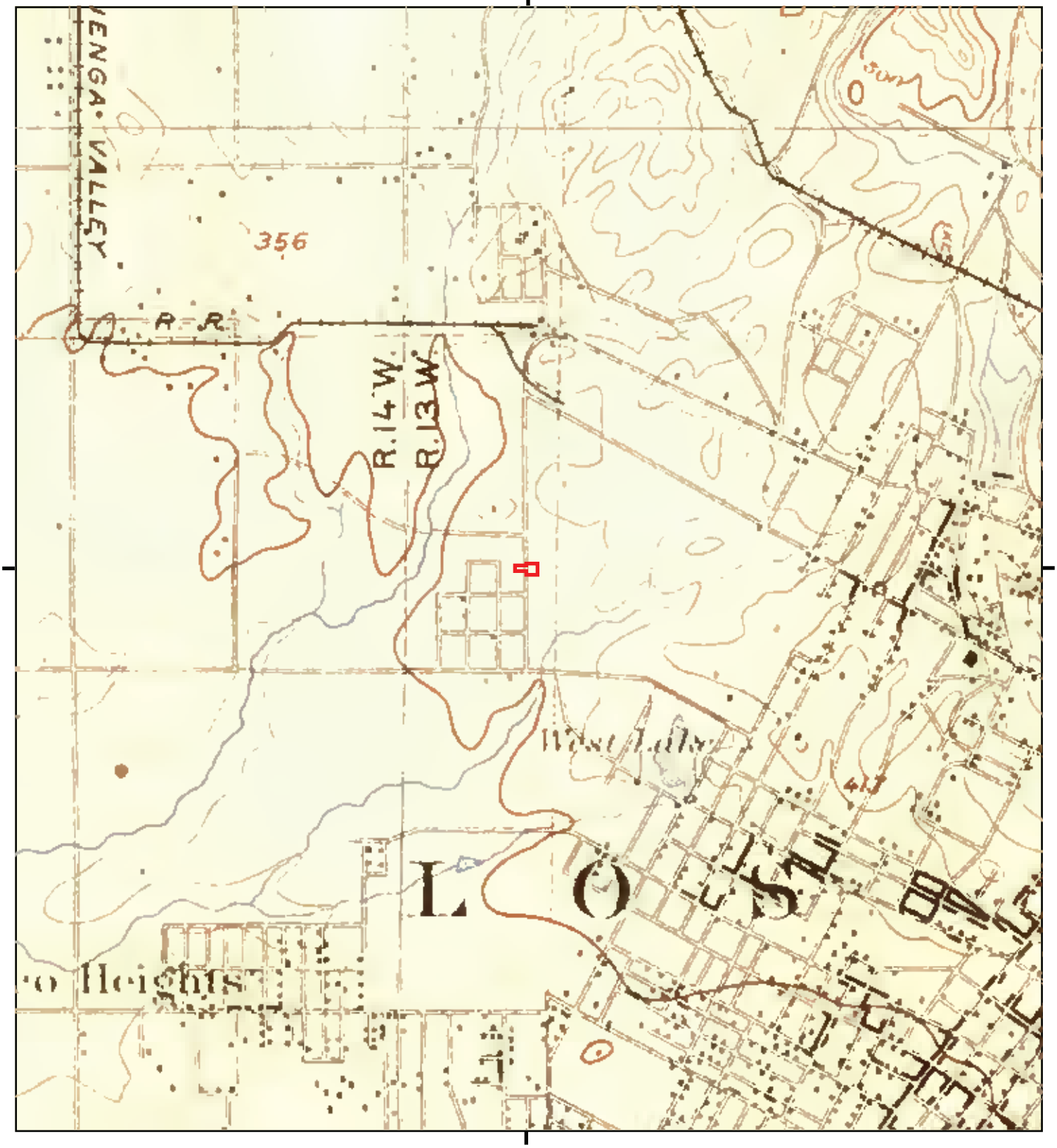

This report includes information from the following map sheet(s).

0 Miles 0.25 0.5 1 1.5

NW N NE
W E
SW S SE

TP, Santa Monica, 1896, 15-minute

SITE NAME: 3511
ADDRESS: 525 South Virgil Avenue
Los Angeles, CA 90020
CLIENT: California Environmental

N

Historical Topo Map

1894

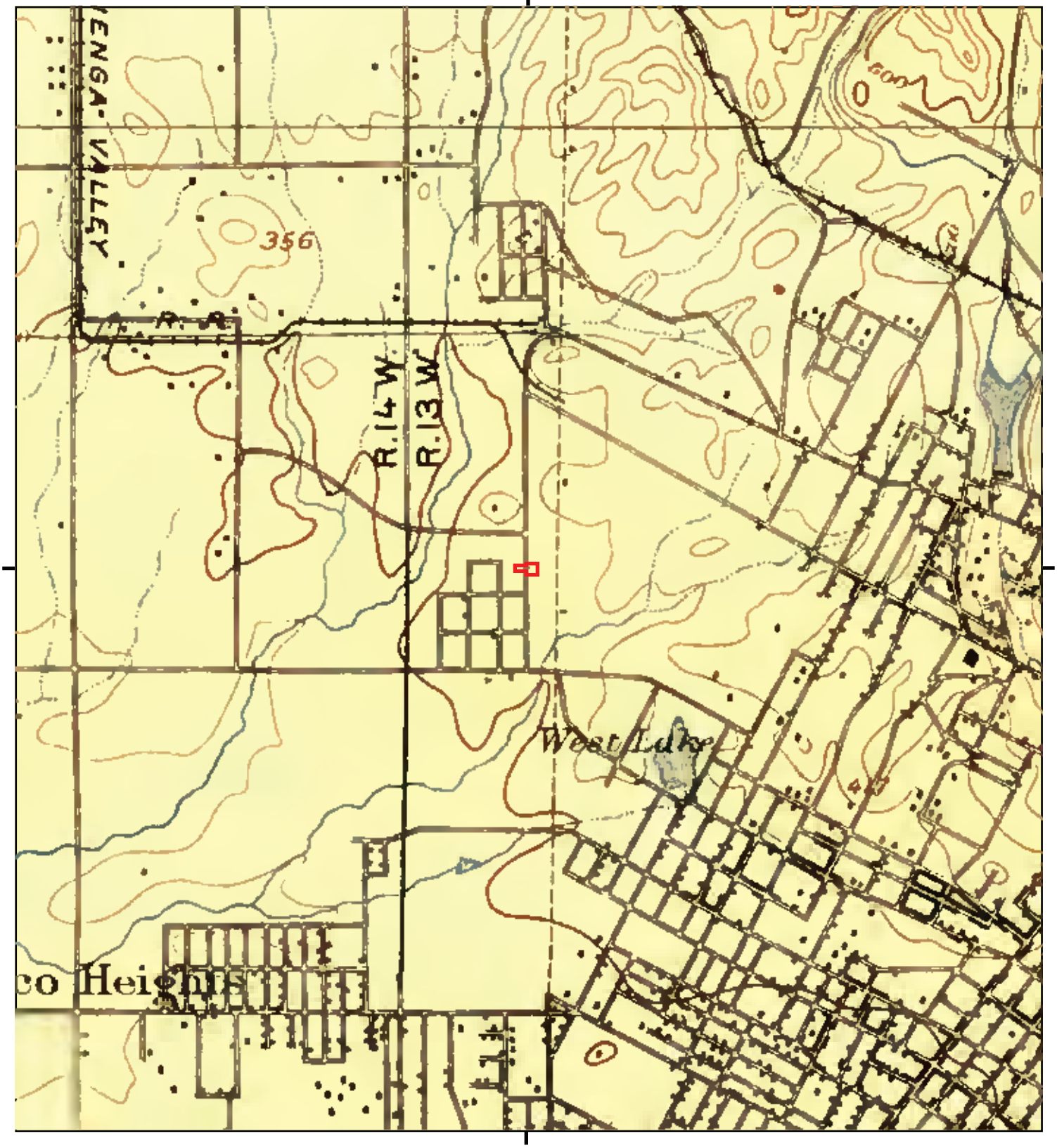

This report includes information from the following map sheet(s).

0 Miles 0.25 0.5 1 1.5

NW N NE
W E
SW S SE

TP, Los Angeles, 1894, 15-minute

SITE NAME: 3511
ADDRESS: 525 South Virgil Avenue
Los Angeles, CA 90020
CLIENT: California Environmental

N

APPENDIX III

Building Permits

There are two ways to request a copy of the document image.
1) By fax using the request form. Click on the following link
http://ladbs.org/LADBSWeb/LADBS_Forms/Administrative/AD-Form.01.pdf to download the request form.
2) In person. Bring the following summary to one of the following Records counters.
3) If you have any questions, please visit one of our Records Counters.

RECORDS COUNTER HOURS

MONDAY, TUESDAY, THURSDAY, FRIDAY: 7:30 AM to 4:30 PM
WEDNESDAY: 9:00 AM to 4:30 PM

Metro	Van Nuys
201, N. Figueroa St. 1st Floor, Room 110 Record Counter Los Angeles,CA 90012	6262 Van Nuys Blvd Record Counter Van Nuys,CA 91401

Assessor Number: BOOK NUMBER: 5077 PAGE NUMBER: 004 PARCEL NUMBER: 030

Document Type	Sub Type	Document Date	Document Number	Reel Batch Frame	
BUILDING PERMIT	BLDG-NEW	6/30/1911	1911LA05540	HIST: P1021 001 0859	
BUILDING PERMIT	BLDG-NEW	1/24/1913	1913LA01014	HIST: P1030 001 2023	
BUILDING PERMIT	BLDG-ALTER/REPAIR	10/27/1916	1916LA06330	HIST: P1053 002 0409	
BUILDING PERMIT	BLDG-ALTER/REPAIR	11/16/1926	1926LA33471	HIST: P1167 001 0938	
BUILDING PERMIT	BLDG-NEW	9/29/1948	1948 31489	HIST: P1415 001 0916	
BUILDING PERMIT	BLDG-ALTER/REPAIR	11/2/1949	1949 26422	HIST: P1428 001 0172	
AFFIDAVIT	PARKING	7/24/1957	AFF 1049	HIST: M0026 004 0385	
BUILDING PERMIT	BLDG-NEW	7/26/1957	1957LA78156	HIST: P1661 002 2425	
BUILDING PERMIT	BLDG-ALTER/REPAIR	8/19/1957	1957LA80213	HIST: P1661 002 2423	
CERTIFICATE OF OCCUPANCY		6/13/1958	1957LA78156	IDIS: O0506 01374 0000 HIST: O303 1 1276	
CERTIFICATE OF OCCUPANCY		2/9/1959	1958LA07353	HIST: O263 2 1161	
AFFIDAVIT	LOT TIE	3/3/1965	AFF 33023	HIST: M0014 009 0067	
AFFIDAVIT	ATTENDANT PARKING	5/10/1965	AFF 3039	HIST: M0026 009 0361	
BUILDING PERMIT	NEW CONSTRUCTION	5/10/1965	1965LA94646	HIST: P1737 002 0479	
AFFIDAVIT	PARKING	5/13/1965	AFF 3040	HIST: M0026 009 0359	
CERTIFICATE OF OCCUPANCY		5/24/1966	1965LA94646	IDIS: O0506 01376 0000 HIST: O303 1 1287	

Document Type	Sub Type	Document Date	Document Number	Reel Batch Frame	
BUILDING PERMIT	ALTERATION	9/10/1969	1969LA95601	HIST: P1778 002 0199	
BUILDING PERMIT	BLDG-ALTER/REPAIR	6/10/1970	1970LA10742	HIST: P1785 001 0105	
BUILDING PERMIT	BLDG-ALTER/REPAIR	8/10/1970	1970LA14107	HIST: P1786 001 2689	
BUILDING PERMIT	ALTERATION	3/10/1972	1972LA46832	HIST: P1799 002 0738	
BUILDING PERMIT	ALTERATION	8/29/1974	1974LA96201	HIST: P1818 001 0576	
BUILDING PERMIT		9/30/1976	1976LA33975	HIST: 00000 000 0000	
BUILDING PERMIT	ALTERATION	10/10/1976	1976LA33975	HIST: P1833 002 2222	
BUILDING PERMIT	BLDG-ADDITION	2/19/1981	1981LA18771	HIST: P1871 002 0521	
BUILDING PERMIT	BLDG-ADDITION	3/25/1981	1981LA20790	HIST: P1873 001 1001	
ELECTRICAL PERMIT		6/23/1986	0686G9857	HIST: T0060 004 0188	
ELECTRICAL PERMIT		2/17/1987	0287K6932	HIST: T0086 001 0286	
PLAN MAINTENANCE		2/26/1987	1987LA58464	HIST: H0916 001 0329	
BUILDING PERMIT	ALTERATION	2/26/1987	1987LA58464	HIST: P0142 004 0076	
MECHANICAL PERMIT	HVAC	3/18/1987	0387G688	HIST: T0089 005 0406	
MECHANICAL PERMIT	PLUMBING	3/24/1987	0387V658	HIST: T0090 003 0158	
ELECTRICAL PERMIT		4/1/1987	0487F3271	HIST: T0091 006 0048	
ELECTRICAL PERMIT		4/20/1987	0487F5722	HIST: T0093 001 0439	
ELECTRICAL PERMIT		4/21/1987	0487F6025	HIST: T0093 004 0018	
ELECTRICAL PERMIT		6/2/1987	0687K2760	HIST: T0098 006 0336	
ADMINISTRATIVE APPROVAL	MISCELLANEOUS	12/14/1988		HIST: B0153 009 0388	
ADMINISTRATIVE APPROVAL	MISCELLANEOUS	12/14/1988		HIST: B0153 009 0388	
PLAN MAINTENANCE		12/19/1988	1988LA19622	HIST: H1810 001 0441	
PLAN MAINTENANCE		12/19/1988	1988LA19623	HIST: H1810 001 0352	
PLAN MAINTENANCE		12/19/1988	1988LA19623	HIST: H1961 001 0342	
BUILDING PERMIT	ALTERATION	12/19/1988	1988LA19622	HIST: P0219 003 0156	
BUILDING PERMIT	ALTERATION	12/19/1988	1988LA19623	HIST: P0219 003 0158	
MECHANICAL PERMIT	PLUMBING	1/3/1989	0189V2148	HIST: T0160 003 0113	
PLAN MAINTENANCE		1/30/1989	1989WL79549	HIST: H1847 001 0281	
BUILDING PERMIT	ALTERATION	1/30/1989	1989WL79549	HIST: P0223 004 0398	
ELECTRICAL PERMIT		2/10/1989	0289H2974	HIST: T0163 006 0067	
MECHANICAL PERMIT	HVAC	2/10/1989	0289H6222	HIST: T0164 002 0296	
MECHANICAL PERMIT	PLUMBING	2/27/1989	0289V9647	HIST: T0165 005 0417	
MECHANICAL PERMIT	PLUMBING	3/15/1989	0389C4662	HIST: T0167 001 0348	
MECHANICAL PERMIT	PLUMBING	3/16/1989	0389V2421	HIST: T0167 003 0379	
MECHANICAL PERMIT	PLUMBING	3/20/1989	0389V2972	HIST: T0167 006 0038	

Document Type	Sub Type	Document Date	Document Number	Reel Batch Frame	
ELECTRICAL PERMIT		4/28/1989	0489K7183	HIST: T0171 004 0060	
ELECTRICAL PERMIT		5/2/1989	0589A5960	HIST: T0171 005 0296	
PLAN MAINTENANCE		5/16/1989	1989VN62279	HIST: H1961 001 0342	
BUILDING PERMIT	ALTERATION	5/16/1989	1989VN62279	HIST: P0237 006 0344	
ELECTRICAL PERMIT		5/17/1989	0589D787	HIST: T0174 006 0310	
ELECTRICAL PERMIT		7/6/1989	0789F2718	HIST: T0179 004 0446	
ELECTRICAL PERMIT		7/6/1989	0789K2719	HIST: T0179 004 0445	
OVERSIZED DOCUMENT	ADMINISTRATIVE APPROVAL	7/11/1989		HIST: J0002 001 0001	
ADMINISTRATIVE APPROVAL	MISCELLANEOUS	7/11/1989		HIST: B0162 003 0028	
ADMINISTRATIVE APPROVAL	MISCELLANEOUS	7/11/1989		HIST: B0162 003 0028	
PLAN MAINTENANCE		12/26/1989	1989LA48625	HIST: J0194 001 0426	
BUILDING PERMIT	ALTERATION	12/26/1989	1989LA48625	HIST: P0268 002 0005	
BUILDING PERMIT	ALTERATION	4/3/1991	1991HO11824	HIST: P0321 002 0407	
BUILDING PERMIT	ALTERATION	9/22/1994	1994LA24744	HIST: P0485 001 0021	
BUILDING PERMIT	ALTERATION	10/4/1996	96016-10000-01744	HIST: P0588 009 0021	
BUILDING PERMIT	BLDG-ALTER/REPAIR	5/24/2005	05016-10000-08856		
BUILDING PERMIT	BLDG-ALTER/REPAIR	5/24/2005	05016-40000-05247		
MECHANICAL PERMIT	HVAC	6/30/2005	05044-90000-06440		
MECHANICAL PERMIT	HVAC	6/30/2005	05044-90000-06441		
MECHANICAL PERMIT	PLUMBING	7/5/2005	05042-90000-16700		
BUILDING PERMIT	BLDG-ALTER/REPAIR	7/22/2005	05014-40000-06820		
BUILDING PERMIT	BLDG-ALTER/REPAIR	7/22/2005	05016-40000-14668		
BUILDING PERMIT	BLDG-ALTER/REPAIR	8/24/2005	05016-10002-08856		
MECHANICAL PERMIT	PLUMBING	10/31/2005	05042-90000-27343		
MECHANICAL PERMIT	HVAC	12/20/2005	05044-90000-13112		
MECHANICAL PERMIT	PLUMBING	12/21/2005	05042-90000-31273		
BUILDING PERMIT	BLDG-ALTER/REPAIR	1/11/2006	06016-30000-00548		
BUILDING PERMIT	BLDG-ALTER/REPAIR	5/15/2006	06016-10000-03195		
MECHANICAL PERMIT	ELEVATOR	12/22/2011	11046-90000-01586		

Form B-95a

CITY OF LOS ANGELES

Certificate of Occupancy

NOTE: Any change of use or occupancy must be approved by the Department of Building and Safety.

Issued June 13, 1958

Address of Building 515 S. Virgil Avenue

Permit No. and Year LA 78156-1957

This certifies that, so far as ascertained by or made known to the undersigned, the building at above address complies with the applicable requirements of the Municipal Code, as follows: Ch. 1, as to permitted uses; Ch. 9, Arts. 1, 3, 4, and 5, and with applicable requirements of State Housing Act,—for following occupancies:

60' x 170' open parking lot. Required parking for 3000 W. 6th Street Certificate. USE OF LAND ONLY!

G. E. MORRIS,
Superintendent of Building

By A. E. Howitt

1819514269389999412S

Address of Building 525 South Virgil Ave.

CITY OF LOS ANGELES
CERTIFICATE OF OCCUPANCY

NOTE: Any change of use or occupancy must be approved by the Department of Building and Safety.
This certifies that, so far as ascertained by or made known to the undersigned, the building at the above address complies with the applicable requirements of the Municipal Code, as follows: Ch. 1, as to permitted uses, Ch. 9, Arts. 1, 3, 4, and 5; and with applicable requirements of State Housing Act—for following occupancies:

Issued 5-24-66 Permit No. and Year LA 94646/65

4 story, type II, 86' X 163'2" Office building.
108 parking spaces required. 112 parking spaces provided.
G-1 occupancy.

EXCEPT FOR DEVIATIONS APPROVED BY BOARD OF BLDG. & SAFETY COMMISSIONERS

Owner Stuart M. Ketchum
Owner's Address 2600 Wilshire Blvd.
Los Angeles, Calif.

T. LUCAS ha

Form B-95b—2M Shet. Sets—4-66 (C-10) 191651426663 By 1123

525 S Virgil Ave 1ST FL.

Permit #: **05016 - 10000 - 08856**
Plan Check #:
Printed: 05/24/05 03:55 PM
Event Code:

Bldg-Alter/Repair
Commercial
Plan Check at Counter
No Submit Plan Check

City of Los Angeles - Department of Building and Safety

APPLICATION FOR BUILDING PERMIT AND CERTIFICATE OF OCCUPANCY

Last Status: Ready to Issue
Status Date: 05/24/2005

1. TRACT	BLOCK	LOT(s)	ARB	COUNTY MAP REF #	PARCEL ID # (PIN #)	2. ASSESSOR PARCEL #
SOUTH HALF OF THE WES	22	8		M R 24-59/60	135B197 898	5077 - 004 - 030

3. PARCEL INFORMATION

Area Planning Commission - Central
LADBS Branch Office - LA
Council District - 4
Community Plan Area - Wilshire
Census Tract - 2111.20
District Map - 135B197
Energy Zone - 9
Fire District - 2
Hillside Grading Area - YES
Hillside Ordinance - YES
Lot Cut Date - 10/12/1906
Lot Cut Date - 11/15/1906
Methane Hazard Site - Methane Zone
Near Source Zone Distance - 5.4
Thomas Brothers Map Grid - 634-B2

ZONE(S): CR-1 /

4. DOCUMENTS

ZI - ZI-1195
ZA - ZA-2000-3487-CU
ZA - ZA-21723
PKLY - PKG-3039
ORD - ORD-165302-SA70E
CPC - CPC-1986-834
CDBG - BID-Wilshire Center
CDBG - LARZ-Central City
AFF - AFF-33023

5. CHECKLIST ITEMS

6. PROPERTY OWNER, TENANT, APPLICANT INFORMATION

Owner(s):
California Assoc Of Realtors Inc — 525 Virgil Ave — LOS ANGELES CA 90020

Tenant:

Applicant: (Relationship:Other)
Louie - Saa — 9911 W. Pico Bl. # 400 — LOS ANGELES, CA 90035 — (310) 553-3252

7. EXISTING USE / **PROPOSED USE**
(13) Office

8. DESCRIPTION OF WORK
T.I. NON-BEARING INTERIOR PARTITIONS.

9. # Bldgs on Site & Use: OFC

10. APPLICATION PROCESSING INFORMATION

BLDG. PC By: Soon Cho
DAS PC By:
OK for Cashier: Abram Bass
Coord. OK:
Signature: as for Cho, S.
Date: 05-24-05

For information and/or inspection requests originating within LA County,
Call toll-free (888) LA4BUILD
Outside LA County, call (213) 482-0000. (LA4BUILD = 524-2845)

For Cashier's Use Only

LA Department of Building and Safety
LA 01 26 135412 05/24/05 04:13PM

11. PROJECT VALUATION & FEE INFORMATION Final Fee Period

Permit Valuation: $300,000
PC Valuation:

FINAL TOTAL Bldg-Alter/Repair	2,111.57
Permit Fee Subtotal Bldg-Alter/Repa	1,625.63
Handicapped Access	
Plan Check Subtotal Bldg-Alter/Rep	162.56
Fire Hydrant Refuse-To-Pay	
E.Q. Instrumentation	63.00
O.S. Surcharge	37.02
Sys. Surcharge	111.07
Planning Surcharge	107.29
Planning Surcharge Misc Fee	5.00
Permit Issuing Fee	0.00

Sewer Cap ID:
Total Bond(s) Due:

BUILDING PERMIT COMM	$1,625.63
BUILDING PLAN CHECK	$162.56
EI COMMERCIAL	$63.00
ONE STOP SURCH	$37.02
SYSTEMS DEVT FEE	$111.07
CITY PLANNING SURCH	$107.29
MISCELLANEOUS	$5.00
Subtotal:	$2,111.57
Carry Over FROM Tran# 135411	$100.00
Total Due:	$2,211.57
Carry Over TO Tran# 135413:	$2,211.57

05LA 75355

12. ATTACHMENTS
Plot Plan



P05016100008856FN 20051249

13. STRUCTURE INVENTORY (Note: Numeric measurement data in the format "number / number" implies "change in numeric value / total resulting numeric value")

05016 - 10000 - 08856

(P) Floor Area (ZC): 0 Sqft / Sqft
(P) A3 Occ. Group: +2678 Sqft / Sqft
(P) B Occ. Group: -2678 Sqft / Sqft
(P) A3 Occ. Load: +178 Max Occ. / 178 Max Occ
(P) Parking Req'd for Bldg (Auto+Bicycle): 0 Stalls / Sta
(P) Type III-1HR Construction

14. APPLICATION COMMENTS

** Approved Seismic Gas Shut-Off Valve may be required. **

In the event that any box (i.e. 1-16) is filled to capacity, it is possible that additional information has been captured electronically and could not be printed due to space restrictions. Nevertheless, the information printed exceeds that required by Section 19825 of the Health and Safety Code of the State of California.

15. Building Relocated From:

16. CONTRACTOR, ARCHITECT, & ENGINEER NAME	ADDRESS		CLASS	LICENSE#	PHONE #
(C) 2h Construction Inc	4101 Long Beach Blvd,	Long Beach, CA 908075059	B	741856	562-424-5578

PERMIT EXPIRATION/REFUNDS: This permit expires two years after the date of the permit issuance. This permit will also expire if no construction work is performed for a continuous period of 180 days (Sec. 98.0602 LAMC). Claims for refund of fees paid must be filed within one year from the date of expiration for permits granted by LADBS (Sec. 22.12 & 22.13 LAMC). The permittee may be entitled to reimbursement of permit fees if the Department fails to conduct an inspection within 60 days of receiving a request for final inspection (HS 17951).

17. LICENSED CONTRACTOR'S DECLARATION

I hereby affirm under penalty of perjury that I am licensed under the provisions of Chapter 9 (commencing with Section 7000) of Division 3 of the Business and Professions Code, and my license is in full force and effect. The following applies to B contractors only: I understand the limitations of Section 7057 of the Business and Professional Code related to my ability to take prime contracts or subcontracts involving specialty trades.

License Class: B Lic. No.: 741856 Contractor: 2H CONSTRUCTION INC

18. WORKERS' COMPENSATION DECLARATION

I hereby affirm, under penalty of perjury, one of the following declarations:

(__) I have and will maintain a certificate of consent to self insure for workers' compensation, as provided for by Section 3700 of the Labor Code, for the performance of the work for which this permit is issued.

(X) I have and will maintain workers' compensation insurance, as required by Section 3700 of the Labor Code, for the performance of the work for which this permit is issued. My workers' compensation insurance carrier and policy number are:

Carrier: ~~Contractors state license board~~ STATE COMP. INSURANCE FUND Policy Number: 7745319-2004

(__) I certify that in the performance of the work for which this permit is issued, I shall not employ any person in any manner so as to become subject to the workers' compensation laws of California, and agree that if I should become subject to the workers' compensation provisions of Section 3700 of the Labor Code, I shall forthwith comply with those provisions.

WARNING: FAILURE TO SECURE WORKERS' COMPENSATION COVERAGE IS UNLAWFUL, AND SHALL SUBJECT AN EMPLOYER TO CRIMINAL PENALTIES AND CIVIL FINES UP TO ONE HUNDRED THOUSAND DOLLARS ($100,000), IN ADDITION TO THE COST OF COMPENSATION, DAMAGES AS PROVIDED FOR IN SECTION 3706 OF THE LABOR CODE, INTEREST, AND ATTORNEY'S FEES.

19. ASBESTOS REMOVAL DECLARATION / LEAD HAZARD WARNING

I certify that notification of asbestos removal is either not applicable or was sent to the AQMD or EPA as per section 19827.5 of the Health and Safety Code. Due to the possible presence of lead-based paint, lead safe work practices are required on all repairs in pre-1979 buildings that disturb paint. Failure to do so could create lead hazards that violate California Health and Safety Code Section 17920.10 and Section 105256 and may be subject to a $1000 fine or criminal prosecution. For more information call LA County's Department of Health Services at (800)524-5323. In order to locate a Lead Certified Professional and obtain additional information, call California DHS at (800)597-5323 or go to the DHS Website at http://www.dhs.ca.gov/childlead/html/GENclist.html.

20. CONSTRUCTION LENDING AGENCY DECLARATION

I hereby affirm under penalty of perjury that there is a construction lending agency for the performance of the work for which this permit is issued (Sec. 3097, Civil Code).
Lender's name (if any):_____ Lender's address:_____

21. FINAL DECLARATION

I certify that I have read this application **INCLUDING THE ABOVE DECLARATIONS** and state that the above information **INCLUDING THE ABOVE DECLARATIONS** is correct. I agree to comply with all city and county ordinances and state laws relating to building construction, and hereby authorize representatives of this city to enter upon the above-mentioned property for inspection purposes. I realize that this permit is an application for inspection and that it does not approve or authorize the work specified herein, and it does not authorize or permit any violation or failure to comply with any applicable law. Furthermore, neither the City of Los Angeles nor any board, department officer, or employee thereof, make any warranty, nor shall be responsible for the performance or results of any work described herein, nor the condition of the property nor the soil upon which such work is performed. I further affirm under penalty of perjury, that the proposed work will not destroy or unreasonably interfere with any access or utility easement belonging to others and located on my property, but in the event such work does destroy or unreasonably interfere with such easement, a substitute easement(s) satisfactory to the holder(s) of the easement will be provided (Sec. 91.0106.4.3.4 LAMC).

By signing below, I certify that:

(1) I accept all the declarations above namely the Licensed Contractor's Declaration, Workers' Compensation Declaration, Asbestos Removal Declaration / Lead Hazard Warning, Construction Lending Agency Declaration and Final Declaration; and
(2) This permit is being obtained with the consent of the legal owner of the property.

Print Name: Moses Gaeed Sign: _____ Date: 5/24/05 ☐ Contractor ☐ Authorized Agent

525 S Virgil Ave 1ST FL. Permit Application #: **05016 - 10000 - 08856**

Bldg-Alter/Repair Commercial No Submit Plan Check	City of Los Angeles - Department of Building and Safety **PLOT PLAN ATTACHMENT**	Plan Check #: Initiating Office: METRO Printed on: 05/16/05 09:15:59

10106132005184900

(DO NOT DRAW, WRITE, OR PASTE ATTACHMENTS OUTSIDE BORDER)

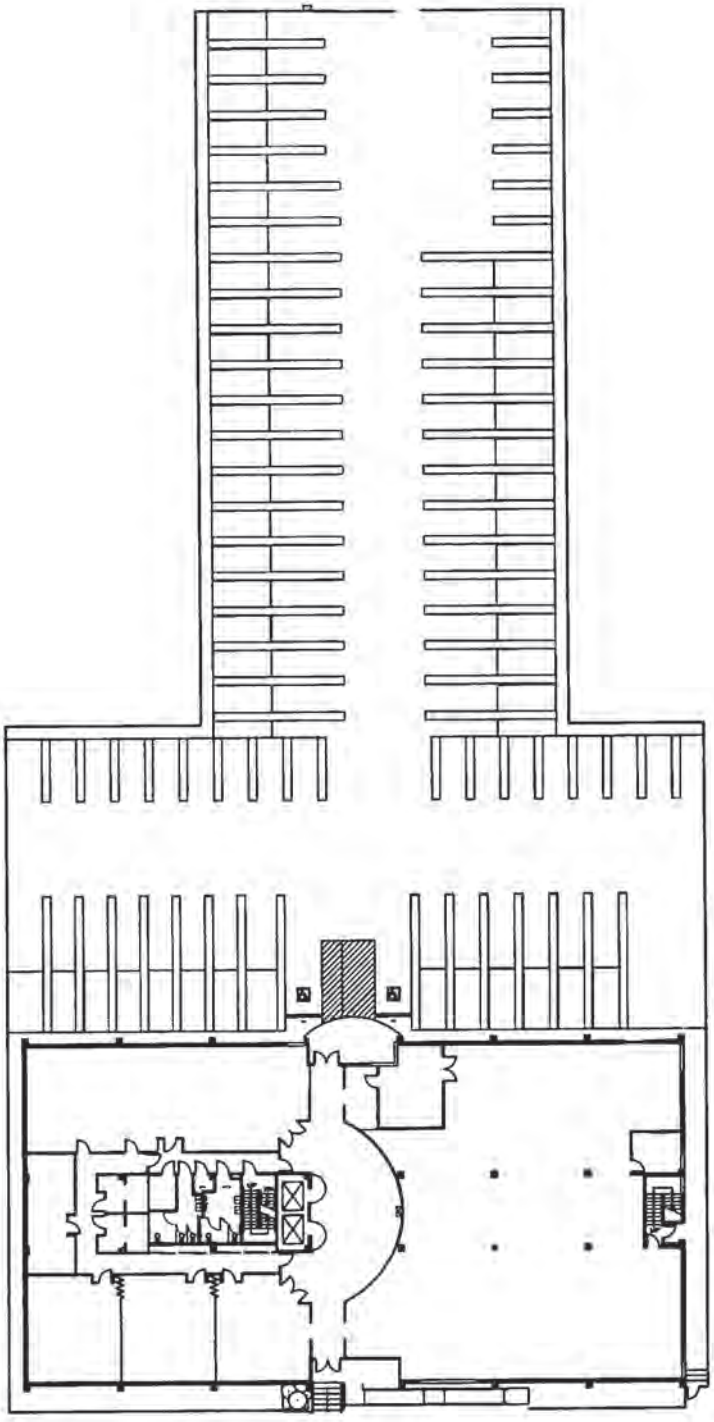

1 **SITE PLAN**
N.T.S.

COUNCIL DISTRICT: 4 INSPECTION DISTRICT: BIGIM2 PLOT PLAN ATTACHMENT

525 S Virgil Ave 3rd Floor

Permit #: **05016 - 40000 - 05247**
Plan Check #:
Event Code:
Printed: 05/24/05 03:33 PM

Bldg-Alter/Repair
Commercial
Plan Check at Counter
No Submit Plan Check

City of Los Angeles - Department of Building and Safety

APPLICATION FOR BUILDING PERMIT AND CERTIFICATE OF OCCUPANCY

Last Status: Ready to Issue
Status Date: 05/24/2005

1. TRACT	BLOCK	LOT(s)	ARB	COUNTY MAP REF #	PARCEL ID # (PIN #)	2. ASSESSOR PARCEL #
SOUTH HALF OF THE WES	22	8		M R 24-59/60	135B197 898	5077 - 004 - 030

3. PARCEL INFORMATION

Area Planning Commission - Central
LADBS Branch Office - LA
Council District - 4
Community Plan Area - Wilshire
Census Tract - 2111.20
District Map - 135B197
Energy Zone - 9
Fire District - 2
Hillside Grading Area - YES
Hillside Ordinance - YES
Lot Cut Date - 10/12/1906
Lot Cut Date - 11/15/1906
Methane Hazard Site - Methane Zone
Near Source Zone Distance - 5.4
Thomas Brothers Map Grid - 634-B2

ZONE(S): CR-1 /

4. DOCUMENTS

ZI - ZI-1195
ZA - ZA-2000-3487-CU
ZA - ZA-21723
PKLY - PKG-3039
ORD - ORD-165302-SA70E
CPC - CPC-1986-834
CDBG - BID-Wilshire Center
CDBG - LARZ-Central City
AFF - AFF-33023

5. CHECKLIST ITEMS

Std. Work Descr - Interior Non-struct. Remo

6. PROPERTY OWNER, TENANT, APPLICANT INFORMATION

Owner(s):
California Assoc Of Realtors Inc — 525 Virgil Ave — LOS ANGELES CA 90020

Tenant:
Applicant: (Relationship: Agent for Owner)
- Louie — (310) 533-3252

7. EXISTING USE / **PROPOSED USE**

(13) Office

8. DESCRIPTION OF WORK

TENANT IMPROVEMENT AT 3RD FLOOR (Appx. 4210 s.f.): Work w/ Non-Bearing Wall Only, Demolish / Add Non-Bearing Walls, Construct Exterior A.D.A Ramp, & Finish Interiors (No Work On Exist'g Supended Ceiling).

9. # Bldgs on Site & Use: 4-STORY BLDG.

10. APPLICATION PROCESSING INFORMATION

BLDG. PC By: Tai Vu
DAS PC By:
OK for Cashier: Abram Bass
Coord. OK:
Signature: ab for Tai Vu Date: 05-24-05

For information and/or inspection requests originating within LA County,
Call toll-free (888) LA4BUILD
Outside LA County, call (213) 482-0000. (LA4BUILD = 524-2845)

~~LA Department of Building and Safety~~
For Cashier's Use Only 26 135413 05/24/05 04:05:47

11. PROJECT VALUATION & FEE INFORMATION Final Fee Period

Permit Valuation: $130,000 PC Valuation:

FINAL TOTAL Bldg-Alter/Repair	2,051.22
Permit Fee Subtotal Bldg-Alter/Repa	956.25
Handicapped Access	
Plan Check Subtotal Bldg-Alter/Rep	860.63
Fire Hydrant Refuse-To-Pay	
E.Q. Instrumentation	27.30
O.S. Surcharge	36.88
Sys. Surcharge	110.65
Planning Surcharge	54.51
Planning Surcharge Misc Fee	5.00
Permit Issuing Fee	0.00

Sewer Cap ID:
Total Bond(s) Due:

BUILDING PERMIT COMM	$956.25
BUILDING PLAN CHECK	$860.63
EI COMMERCIAL	$27.30
SYSTEMS DEVT FEE	$110.65
ONE STOP SURCH	$36.88
MISCELLANEOUS	$5.00
CITY PLANNING SURCH	$54.51
Subtotal:	$2,051.22
Carry Over FROM Tran# 135412	$2,211.57
Total Due:	$4,262.79
Check:	$4,262.79

05LA 75356

12. ATTACHMENTS

Plot Plan

* P 0 5 0 1 6 4 0 0 0 0 0 5 2 4 7 F N *

10109120051849

13. STRUCTURE INVENTORY (Note: Numeric measurement data in the format "number / number" implies "change in numeric value / total resulting numeric value") **05016 - 40000 - 05247**

14. APPLICATION COMMENTS

** Approved Seismic Gas Shut-Off Valve may be required. **

In the event that any box (i.e. 1-16) is filled to capacity, it is possible that additional information has been captured electronically and could not be printed due to space restrictions. Nevertheless, the information printed exceeds that required by Section 19825 of the Health and Safety Code of the State of California.

15. Building Relocated From:

16. CONTRACTOR, ARCHITECT, & ENGINEER NAME	ADDRESS		CLASS	LICENSE#	PHONE #
(C) 2h Construction Inc	4101 Long Beach Blvd.	Long Beach, CA 908075059	B	741856	562-424-5578

PERMIT EXPIRATION/REFUNDS: This permit expires two years after the date of the permit issuance. This permit will also expire if no construction work is performed for a continuous period of 180 days (Sec. 98.0602 LAMC). Claims for refund of fees paid must be filed within one year from the date of expiration for permits granted by LADBS (Sec. 22.12 & 22.13 LAMC). The permittee may be entitled to reimbursement of permit fees if the Department fails to conduct an inspection within 60 days of receiving a request for final inspection (HS 17951).

17. LICENSED CONTRACTOR'S DECLARATION

I hereby affirm under penalty of perjury that I am licensed under the provisions of Chapter 9 (commencing with Section 7000) of Division 3 of the Business and Professions Code, and my license is in full force and effect. The following applies to B contractors only: I understand the limitations of Section 7057 of the Business and Professional Code related to my ability to take prime contracts or subcontracts involving specialty trades.

License Class: B Lic. No.: 741856 Contractor: 2H CONSTRUCTION INC.

18. WORKERS' COMPENSATION DECLARATION

I hereby affirm, under penalty of perjury, one of the following declarations:

(__) I have and will maintain a certificate of consent to self insure for workers' compensation, as provided for by Section 3700 of the Labor Code, for the performance of the work for which this permit is issued.

(X) I have and will maintain workers' compensation insurance, as required by Section 3700 of the Labor Code, for the performance of the work for which this permit is issued. My workers' compensation insurance carrier and policy number are:

Carrier: ~~Contractors State License Board~~ STATE COMP. INS. FUND Policy Number: 1745819-2004

(__) I certify that in the performance of the work for which this permit is issued, I shall not employ any person in any manner so as to become subject to the workers' compensation laws of California, and agree that if I should become subject to the workers' compensation provisions of Section 3700 of the Labor Code, I shall forthwith comply with those provisions.

WARNING: FAILURE TO SECURE WORKERS' COMPENSATION COVERAGE IS UNLAWFUL, AND SHALL SUBJECT AN EMPLOYER TO CRIMINAL PENALTIES AND CIVIL FINES UP TO ONE HUNDRED THOUSAND DOLLARS ($100,000), IN ADDITION TO THE COST OF COMPENSATION, DAMAGES AS PROVIDED FOR IN SECTION 3706 OF THE LABOR CODE, INTEREST, AND ATTORNEY'S FEES.

19. ASBESTOS REMOVAL DECLARATION / LEAD HAZARD WARNING

I certify that notification of asbestos removal is either not applicable or was sent to the AQMD or EPA as per section 19827.5 of the Health and Safety Code. Due to the possible presence of lead-based paint, lead safe work practices are required on all repairs in pre-1979 buildings that disturb paint. Failure to do so could create lead hazards that violate California Health and Safety Code Section 17920.10 and Section 105256 and may be subject to a $1000 fine or criminal prosecution. For more information call LA County's Department of Health Services at (800)524-5323. In order to locate a Lead Certified Professional and obtain additional information, call California DHS at (800)597-5323 or go to the DHS Website at http://www.dhs.ca.gov/childlead/html/GENclist.html.

20. CONSTRUCTION LENDING AGENCY DECLARATION

I hereby affirm under penalty of perjury that there is a construction lending agency for the performance of the work for which this permit is issued (Sec. 3097, Civil Code).
Lender's name (if any):_____ Lender's address:_____

21. FINAL DECLARATION

I certify that I have read this application **INCLUDING THE ABOVE DECLARATIONS** and state that the above information **INCLUDING THE ABOVE DECLARATIONS** is correct. I agree to comply with all city and county ordinances and state laws relating to building construction, and hereby authorize representatives of this city to enter upon the above-mentioned property for inspection purposes. I realize that this permit is an application for inspection and that it does not approve or authorize the work specified herein, and it does not authorize or permit any violation or failure to comply with any applicable law. Furthermore, neither the City of Los Angeles nor any board, department officer, or employee thereof, make any warranty, nor shall be responsible for the performance or results of any work described herein, nor the condition of the property nor the soil upon which such work is performed. I further affirm under penalty of perjury, that the proposed work will not destroy or unreasonably interfere with any access or utility easement belonging to others and located on my property, but in the event such work does destroy or unreasonably interfere with such easement, a substitute easement(s) satisfactory to the holder(s) of the easement will be provided (Sec. 91.0106.4.3.4 LAMC).

By signing below, I certify that:

(1) I accept all the declarations above namely the Licensed Contractor's Declaration, Workers' Compensation Declaration, Asbestos Removal Declaration / Lead Hazard Warning, Construction Lending Agency Declaration and Final Declaration; and
(2) This permit is being obtained with the consent of the legal owner of the property.

Print Name: Moses Cisneros Sign: _____ Date: 5/24/05 ☒ Contractor ☐ Authorized Agent

525 S Virgil Ave 3rd Floor Permit Application #: **05016 - 40000 - 05247**

Bldg-Alter/Repair Commercial No Submit Plan Check	City of Los Angeles - Department of Building and Safety **PLOT PLAN ATTACHMENT**	Plan Check #: Initiating Office: SANPEDRO Printed on: 03/24/05 14:19:29

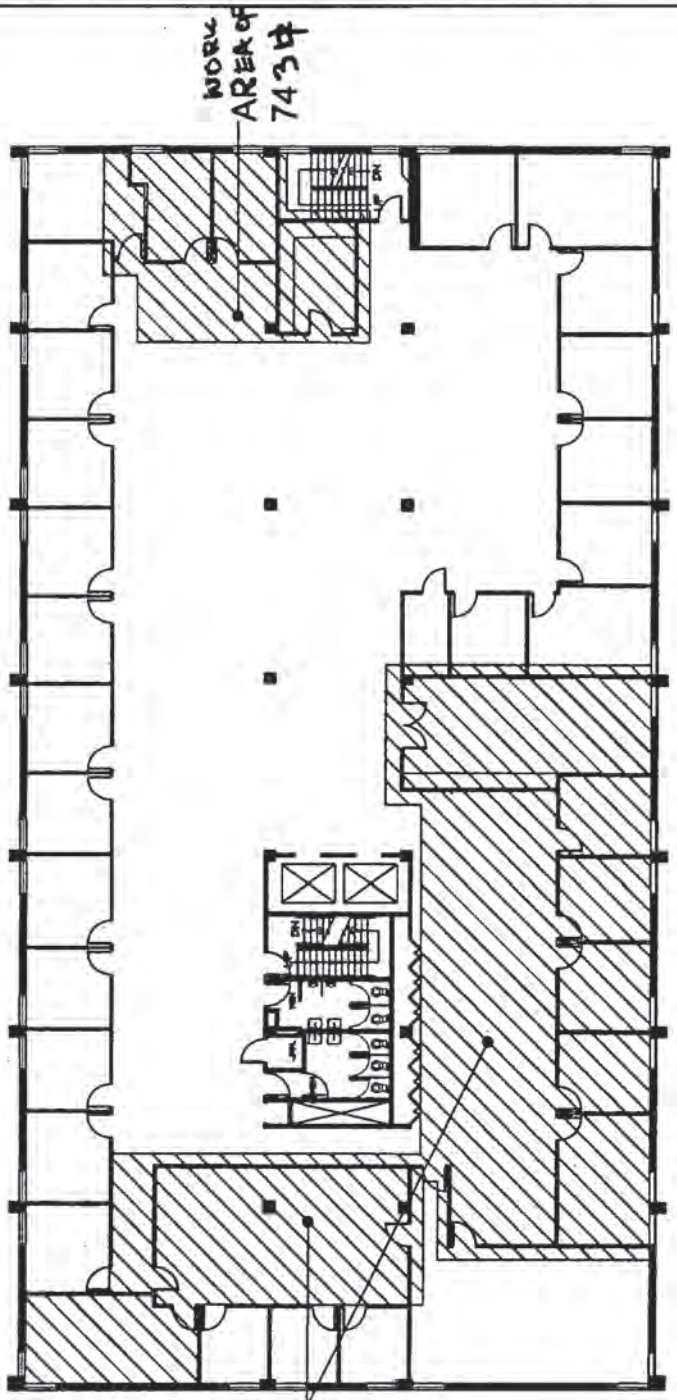

(DO NOT DRAW, WRITE, OR PASTE ATTACHMENTS OUTSIDE BORDER)

0105152005184990

COUNCIL DISTRICT: 4 INSPECTION DISTRICT: BIGIM2 PLOT PLAN ATTACHMENT

525 S Virgil Ave 100

Permit #: **05044 - 90000 - 06440**
Plan Check #:
Event Code:
Printed: 06/30/05 10:30 AM

HVAC
Commercial
Express Permit
No Plan Check

City of Los Angeles - Department of Building and Safety

APPLICATION FOR HVAC PLAN CHECK AND INSPECTION

Issued On: 06/30/2005
Last Status: Issued
Status Date: 06/30/2005

1. PROPERTY OWNER

California Assoc Of Realtors Inc | 525 Virgil Ave | LOS ANGELES CA 90020

2. APPLICANT INFORMATION (Relationship: Net Applicant)

John Tropila - | 2144 S Wright St | SANTA ANA, CA 92705 | (714) 436-1652

3. TENANT INFORMATION

4. CONTRACTOR, ARCHITECT, & ENGINEER NAME

			CLASS	LICENSE#	PHONE #
(C) Alliance Heating And Air Conditic	2144 S Wright Street,	Santa Ana, CA 92705	C20	840838	7144361652

5. APPLICATION COMMENTS

E-Permit paid by credit card, fax number-> (714)436-1692.

6. DESCRIPTION OF WORK

tenant improvement of existing office space. rework of existing vavs and ducts

7. COUNCIL DISTRICT: 4

8. APPLICATION PROCESSING INFORMATION

PC OK By:

OK for Cashier:

Signature: _____ Date: _____

For information and/or inspection requests originating within LA County,

Call toll-free (888) LA4BUILD

Outside LA County, call (213) 482-0000. (LA4BUILD = 524-2845)

For Cashier's Use Only **W/0 #: 54406440**

NOTICE: The work included in this permit shall not be construed as establishing the legal number of dwelling units or guest rooms. That number is established by a Building Permit or a Certificate of Occupancy.
In the event that any box (i.e. 1-10) is filled to its capacity, it is possible that additional information has been captured electronically and could not be printed due to space restrictions. Nevertheless, the information printed exceeds that required by Section 19825 of the Health and Safety Code of the State of California.

9. FEE INFORMATION **Inspection Fee Period**

Permit Fee: **200.34**

INSPECTION TOTAL HVAC	200.34
Permit Total	200.34
Permit Fee Subtotal HVAC	168.50
Permit One Stop Surcharge	3.71
Permit Sys. Development Surcharge	11.13
Permit Issuing Fee	17.00

Payment Date: 06/30/05
Receipt No: IN050165039
Amount: $200.34

05044 - 90000 - 06440

10. FEE ITEM INFORMATION

SYSTEM COMPONENTS					
Air Handling Unit	(6)	102.00	Air Inlet/Outlet	(19)	66.50

PERMIT EXPIRATION/REFUNDS: This permit expires two years after the date of the permit issuance. This permit will also expire if no construction work is performed for a continuous period of 180 days (Sec. 98.0602 LAMC). Claims for refund of fees paid must be filed within one year from the date of expiration for permits granted by LADBS (Sec. 22.12 & 22.13 LAMC). The permittee may be entitled to reimbursement of permit fees if the Department fails to conduct an inspection within 60 days of receiving a request for final inspection (HS 17951).

11. LICENSED CONTRACTOR'S DECLARATION

I hereby affirm under penalty of perjury that I am licensed under the provisions of Chapter 9 (commencing with Section 7000) of Division 3 of the Business and Professions Code, and my license is in full force and effect. The following applies to B contractors only: I understand the limitations of Section 7057 of the Business and Professional Code related to my ability to take prime contracts or subcontracts involving specialty trades.

License Class: **C20** Lic. No.: **840838** Contractor: **ALLIANCE HEATING AND AIR CONDITIONING INC.**

12. WORKERS' COMPENSATION DECLARATION

I hereby affirm, under penalty of perjury, one of the following declarations:

(__) I have and will maintain a certificate of consent to self insure for workers' compensation, as provided for by Section 3700 of the Labor Code, for the performance of the work for which this permit is issued.

(**X**) I have and will maintain workers' compensation insurance, as required by Section 3700 of the Labor Code, for the performance of the work for which this permit is issued. My workers' compensation insurance carrier and policy number are:

Carrier: **STATE COMPENSATION INSURANCE F** Policy Number: **1789682**

(__) I certify that in the performance of the work for which this permit is issued, I shall not employ any person in any manner so as to become subject to the workers' compensation laws of California, and agree that if I should become subject to the workers' compensation provisions of Section 3700 of the Labor Code, I shall forthwith comply with those provisions.

WARNING: FAILURE TO SECURE WORKERS' COMPENSATION COVERAGE IS UNLAWFUL, AND SHALL SUBJECT AN EMPLOYER TO CRIMINAL PENALTIES AND CIVIL FINES UP TO ONE HUNDRED THOUSAND DOLLARS ($100,000), IN ADDITION TO THE COST OF COMPENSATION, DAMAGES AS PROVIDED FOR IN SECTION 3706 OF THE LABOR CODE, INTEREST, AND ATTORNEY'S FEES.

13. ASBESTOS REMOVAL DECLARATION / LEAD HAZARD WARNING

I certify that notification of asbestos removal is either not applicable or was sent to the AQMD or EPA as per section 19827.5 of the Health and Safety Code. Due to the possible presence of lead-based paint, lead safe work practices are required on all repairs in pre-1979 buildings that disturb paint. Failure to do so could create lead hazards that violate California Health and Safety Code Section 17920.10 and 105256 and may be subject to a $1000 fine or criminal prosecution. For more information call LA County's Department of Health Services at (800)524-5323. In order to locate a Lead Certified Professional and obtain additional information, call California DHS at (800)597-5323 or go to the DHS Website at http://www.dhs.ca.gov/childlead/html/GENclist.html.

14. CONSTRUCTION LENDING AGENCY DECLARATION

I hereby affirm under penalty of perjury that there is a construction lending agency for the performance of the work for which this permit is issued (Sec. 3097, Civil Code).

Lender's name (if any):_____ Lender's address:_____

15. FINAL DECLARATION

I certify that I have read this application **INCLUDING THE ABOVE DECLARATIONS** and state that the above information **INCLUDING THE ABOVE DECLARATIONS** is correct. I agree to comply with all city and county ordinances and state laws relating to building construction, and hereby authorize representatives of this city to enter upon the above-mentioned property for inspection purposes. I realize that this permit is an application for inspection and that it does not approve or authorize the work specified herein, and it does not authorize or permit any violation or failure to comply with any applicable law. Furthermore, neither the City of Los Angeles nor any board, department officer, or employee thereof, make any warranty, nor shall be responsible for the performance or results of any work described herein, nor the condition of the property nor the soil upon which such work is performed. I further affirm under penalty of perjury, that the proposed work will not destroy or unreasonably interfere with any access or utility easement belonging to others and located on my property, but in the event such work does destroy or unreasonably interfere with such easement, a substitute easement(s) satisfactory to the holder(s) of the easement will be provided (Sec. 91.0106.4.3.4 LAMC).

By signing below, I certify that:

(1) I accept all the declarations above namely the Licensed Contractor's Declaration, Workers' Compensation Declaration, Asbestos Removal Declaration / Lead Hazard Warning, Construction Lending Agency Declaration and Final Declaration; and

(2) This permit is being obtained with the consent of the legal owner of the property.

Print Name: **JOHN TROPILA** Sign: **Internet ePermit System Declaration** Date: **06/30/2005** [X] Contractor [ ] Authorized Agent

525 S Virgil Ave 300

Permit #: **05044 - 90000 - 06441**
Plan Check #:
Event Code:
Printed: 06/30/05 10:30 AM

HVAC
Commercial
Express Permit
No Plan Check

City of Los Angeles - Department of Building and Safety

APPLICATION FOR HVAC PLAN CHECK AND INSPECTION

Issued On: 06/30/2005
Last Status: Issued
Status Date: 06/30/2005

1. PROPERTY OWNER

California Assoc Of Realtors Inc | 525 Virgil Ave | LOS ANGELES CA 90020

2. APPLICANT INFORMATION (Relationship: Net Applicant)

John Tropila - | 2144 S Wright St | SANTA ANA, CA 92705 | (714) 436-1652

3. TENANT INFORMATION

4. CONTRACTOR, ARCHITECT, & ENGINEER NAME

			CLASS	LICENSE#	PHONE #
(C) Alliance Heating And Air Conditic	2144 S Wright Street,	Santa Ana, CA 92705	C20	840838	7144361652

5. APPLICATION COMMENTS

E-Permit paid by credit card, fax number-> (714)436-1692.

6. DESCRIPTION OF WORK

rework of existing ducts only

7. COUNCIL DISTRICT: 4

8. APPLICATION PROCESSING INFORMATION

PC OK By:

OK for Cashier:

Signature: _____ Date: _____

For information and/or inspection requests originating within LA County,

Call toll-free (888) LA4BUILD

Outside LA County, call (213) 482-0000. (LA4BUILD = 524-2845)

For Cashier's Use Only **W/0 #: 54406441**

NOTICE: The work included in this permit shall not be construed as establishing the legal number of dwelling units or guest rooms. That number is established by a Building Permit or a Certificate of Occupancy.
In the event that any box (i.e. 1-10) is filled to its capacity, it is possible that additional information has been captured electronically and could not be printed due to space restrictions. Nevertheless, the information printed exceeds that required by Section 19825 of the Health and Safety Code of the State of California.

9. FEE INFORMATION **Inspection Fee Period**

Permit Fee: **70.20**

INSPECTION TOTAL HVAC	70.20
Permit Total	70.20
Permit Fee Subtotal HVAC	65.00
Permit One Stop Surcharge	1.30
Permit Sys. Development Surcharge	3.90
Permit Issuing Fee	0.00

Payment Date: 06/30/05
Receipt No: IN050165039
Amount: $70.20

10. FEE ITEM INFORMATION

SYSTEM COMPONENTS		
Air Inlet/Outlet	(13)	45.50

PERMIT EXPIRATION/REFUNDS: This permit expires two years after the date of the permit issuance. This permit will also expire if no construction work is performed for a continuous period of 180 days (Sec. 98.0602 LAMC). Claims for refund of fees paid must be filed within one year from the date of expiration for permits granted by LADBS (Sec. 22.12 & 22.13 LAMC). The permittee may be entitled to reimbursement of permit fees if the Department fails to conduct an inspection within 60 days of receiving a request for final inspection (HS 17951).

11. LICENSED CONTRACTOR'S DECLARATION

I hereby affirm under penalty of perjury that I am licensed under the provisions of Chapter 9 (commencing with Section 7000) of Division 3 of the Business and Professions Code, and my license is in full force and effect. The following applies to B contractors only: I understand the limitations of Section 7057 of the Business and Professional Code related to my ability to take prime contracts or subcontracts involving specialty trades.

License Class: **C20** Lic. No.: **840838** Contractor: **ALLIANCE HEATING AND AIR CONDITIONING INC.**

12. WORKERS' COMPENSATION DECLARATION

I hereby affirm, under penalty of perjury, one of the following declarations:

(__) I have and will maintain a certificate of consent to self insure for workers' compensation, as provided for by Section 3700 of the Labor Code, for the performance of the work for which this permit is issued.

(**X**) I have and will maintain workers' compensation insurance, as required by Section 3700 of the Labor Code, for the performance of the work for which this permit is issued. My workers' compensation insurance carrier and policy number are:

Carrier: **STATE COMPENSATION INSURANCE F** Policy Number: **1789682**

(__) I certify that in the performance of the work for which this permit is issued, I shall not employ any person in any manner so as to become subject to the workers' compensation laws of California, and agree that if I should become subject to the workers' compensation provisions of Section 3700 of the Labor Code, I shall forthwith comply with those provisions.

WARNING: FAILURE TO SECURE WORKERS' COMPENSATION COVERAGE IS UNLAWFUL, AND SHALL SUBJECT AN EMPLOYER TO CRIMINAL PENALTIES AND CIVIL FINES UP TO ONE HUNDRED THOUSAND DOLLARS ($100,000), IN ADDITION TO THE COST OF COMPENSATION, DAMAGES AS PROVIDED FOR IN SECTION 3706 OF THE LABOR CODE, INTEREST, AND ATTORNEY'S FEES.

13. ASBESTOS REMOVAL DECLARATION / LEAD HAZARD WARNING

I certify that notification of asbestos removal is either not applicable or was sent to the AQMD or EPA as per section 19827.5 of the Health and Safety Code. Due to the possible presence of lead-based paint, lead safe work practices are required on all repairs in pre-1979 buildings that disturb paint. Failure to do so could create lead hazards that violate California Health and Safety Code Section 17920.10 and 105256 and may be subject to a $1000 fine or criminal prosecution. For more information call LA County's Department of Health Services at (800)524-5323. In order to locate a Lead Certified Professional and obtain additional information, call California DHS at (800)597-5323 or go to the DHS Website at http://www.dhs.ca.gov/childlead/html/GENclist.html.

14. CONSTRUCTION LENDING AGENCY DECLARATION

I hereby affirm under penalty of perjury that there is a construction lending agency for the performance of the work for which this permit is issued (Sec. 3097, Civil Code).

Lender's name (if any):_____ Lender's address:_____

15. FINAL DECLARATION

I certify that I have read this application **INCLUDING THE ABOVE DECLARATIONS** and state that the above information **INCLUDING THE ABOVE DECLARATIONS** is correct. I agree to comply with all city and county ordinances and state laws relating to building construction, and hereby authorize representatives of this city to enter upon the above-mentioned property for inspection purposes. I realize that this permit is an application for inspection and that it does not approve or authorize the work specified herein, and it does not authorize or permit any violation or failure to comply with any applicable law. Furthermore, neither the City of Los Angeles nor any board, department officer, or employee thereof, make any warranty, nor shall be responsible for the performance or results of any work described herein, nor the condition of the property nor the soil upon which such work is performed. I further affirm under penalty of perjury, that the proposed work will not destroy or unreasonably interfere with any access or utility easement belonging to others and located on my property, but in the event such work does destroy or unreasonably interfere with such easement, a substitute easement(s) satisfactory to the holder(s) of the easement will be provided (Sec. 91.0106.4.3.4 LAMC).

By signing below, I certify that:

(1) I accept all the declarations above namely the Licensed Contractor's Declaration, Workers' Compensation Declaration, Asbestos Removal Declaration / Lead Hazard Warning, Construction Lending Agency Declaration and Final Declaration; and

(2) This permit is being obtained with the consent of the legal owner of the property.

Print Name: **JOHN TROPILA** Sign: **Internet ePermit System Declaration** Date: **06/30/2005** [X] Contractor [ ] Authorized Agent

525 S Virgil Ave

Permit #: **05042 - 90000 - 16700**
Plan Check #:
Event Code:
Printed: 07/05/05 01:00 PM

Plumbing
Commercial
Express Permit
No Plan Check

City of Los Angeles - Department of Building and Safety

APPLICATION FOR PLUMBING PLAN CHECK AND INSPECTION

Issued On: 07/05/2005
Last Status: Issued
Status Date: 07/05/2005

1. PROPERTY OWNER

California Assoc Of Realtors Inc | 525 Virgil Ave | LOS ANGELES CA 90020

2. APPLICANT INFORMATION (Relationship: Net Applicant)

Joel Parker - | 1899 Freeman Ave | SIGNAL HILL, CA 90755 | (562) 597-9996

3. TENANT INFORMATION

4. CONTRACTOR, ARCHITECT, & ENGINEER NAME

			CLASS	LICENSE#	PHONE #
(C) Parker J T Pacific Inc	1899 Freeman Avenue,	Signal Hill, CA 90755	C36	840837	5625979996

5. APPLICATION COMMENTS

E-Permit paid by credit card, fax number-> (562)597-9952.

6. DESCRIPTION OF WORK

Demo and install new pluming fixtures, toilets, handicap lavatory

7. COUNCIL DISTRICT: 4

8. APPLICATION PROCESSING INFORMATION

PC OK By:

OK for Cashier:

Signature: _____ Date: _____

For information and/or inspection requests originating within LA County,

Call toll-free (888) LA4BUILD

Outside LA County, call (213) 482-0000. (LA4BUILD = 524-2845)

For Cashier's Use Only **W/0 #: 54216700**

NOTICE: The work included in this permit shall not be construed as establishing the legal number of dwelling units or guest rooms. That number is established by a Building Permit or a Certificate of Occupancy.
In the event that any box (i.e. 1-10) is filled to its capacity, it is possible that additional information has been captured electronically and could not be printed due to space restrictions. Nevertheless, the information printed exceeds that required by Section 19825 of the Health and Safety Code of the State of California.

9. FEE INFORMATION **Inspection Fee Period**

Permit Fee: **217.08**

INSPECTION TOTAL Plumbing	217.08
Permit Total	217.08
Permit Fee Subtotal Plumbing	184.00
Permit One Stop Surcharge	4.02
Permit Sys. Development Surcharge	12.06
Permit Issuing Fee	17.00

Payment Date: 07/05/05
Receipt No: IN050165244
Amount: $217.08

05042 - 90000 - 16700

10. FEE ITEM INFORMATION

INSTALL ORIGINAL FIXTURES								
Original Other Sinks/Lavatories	(3)	48.00	Original Kitchen Sinks	(2)	32.00	Original Toilets	(3)	48.00
REPLACE OR REMOVE FIXTURES								
Replace Other Sinks/Lavatories	(3)	21.00	Replace Showers	(2)	14.00	Replace Toilets	(3)	21.00

PERMIT EXPIRATION/REFUNDS: This permit expires two years after the date of the permit issuance. This permit will also expire if no construction work is performed for a continuous period of 180 days (Sec. 98.0602 LAMC). Claims for refund of fees paid must be filed within one year from the date of expiration for permits granted by LADBS (Sec. 22.12 & 22.13 LAMC). The permittee may be entitled to reimbursement of permit fees if the Department fails to conduct an inspection within 60 days of receiving a request for final inspection (HS 17951).

11. LICENSED CONTRACTOR'S DECLARATION

I hereby affirm under penalty of perjury that I am licensed under the provisions of Chapter 9 (commencing with Section 7000) of Division 3 of the Business and Professions Code, and my license is in full force and effect. The following applies to B contractors only: I understand the limitations of Section 7057 of the Business and Professional Code related to my ability to take prime contracts or subcontracts involving specialty trades.

License Class: **C36** Lic. No.: **840837** Contractor: **JT PARKER PACIFIC, INC.**

12. WORKERS' COMPENSATION DECLARATION

I hereby affirm, under penalty of perjury, one of the following declarations:

(__) I have and will maintain a certificate of consent to self insure for workers' compensation, as provided for by Section 3700 of the Labor Code, for the performance of the work for which this permit is issued.

(**X**) I have and will maintain workers' compensation insurance, as required by Section 3700 of the Labor Code, for the performance of the work for which this permit is issued. My workers' compensation insurance carrier and policy number are:

Carrier: **STATE COMP** Policy Number: **011354-05**

(__) I certify that in the performance of the work for which this permit is issued, I shall not employ any person in any manner so as to become subject to the workers' compensation laws of California, and agree that if I should become subject to the workers' compensation provisions of Section 3700 of the Labor Code, I shall forthwith comply with those provisions.

WARNING: FAILURE TO SECURE WORKERS' COMPENSATION COVERAGE IS UNLAWFUL, AND SHALL SUBJECT AN EMPLOYER TO CRIMINAL PENALTIES AND CIVIL FINES UP TO ONE HUNDRED THOUSAND DOLLARS ($100,000), IN ADDITION TO THE COST OF COMPENSATION, DAMAGES AS PROVIDED FOR IN SECTION 3706 OF THE LABOR CODE, INTEREST, AND ATTORNEY'S FEES.

13. ASBESTOS REMOVAL DECLARATION / LEAD HAZARD WARNING

I certify that notification of asbestos removal is either not applicable or was sent to the AQMD or EPA as per section 19827.5 of the Health and Safety Code. Due to the possible presence of lead-based paint, lead safe work practices are required on all repairs in pre-1979 buildings that disturb paint. Failure to do so could create lead hazards that violate California Health and Safety Code Section 17920.10 and 105256 and may be subject to a $1000 fine or criminal prosecution. For more information call LA County's Department of Health Services at (800)524-5323. In order to locate a Lead Certified Professional and obtain additional information, call California DHS at (800)597-5323 or go to the DHS Website at http://www.dhs.ca.gov/childlead/html/GENclist.html.

14. CONSTRUCTION LENDING AGENCY DECLARATION

I hereby affirm under penalty of perjury that there is a construction lending agency for the performance of the work for which this permit is issued (Sec. 3097, Civil Code).

Lender's name (if any):_____ Lender's address:_____

15. FINAL DECLARATION

I certify that I have read this application **INCLUDING THE ABOVE DECLARATIONS** and state that the above information **INCLUDING THE ABOVE DECLARATIONS** is correct. I agree to comply with all city and county ordinances and state laws relating to building construction, and hereby authorize representatives of this city to enter upon the above-mentioned property for inspection purposes. I realize that this permit is an application for inspection and that it does not approve or authorize the work specified herein, and it does not authorize or permit any violation or failure to comply with any applicable law. Furthermore, neither the City of Los Angeles nor any board, department officer, or employee thereof, make any warranty, nor shall be responsible for the performance or results of any work described herein, nor the condition of the property nor the soil upon which such work is performed. I further affirm under penalty of perjury, that the proposed work will not destroy or unreasonably interfere with any access or utility easement belonging to others and located on my property, but in the event such work does destroy or unreasonably interfere with such easement, a substitute easement(s) satisfactory to the holder(s) of the easement will be provided (Sec. 91.0106.4.3.4 LAMC).

By signing below, I certify that:

(1) I accept all the declarations above namely the Licensed Contractor's Declaration, Workers' Compensation Declaration, Asbestos Removal Declaration / Lead Hazard Warning, Construction Lending Agency Declaration and Final Declaration; and

(2) This permit is being obtained with the consent of the legal owner of the property.

Print Name: **JOEL PARKER** Sign: **Internet ePermit System Declaration** Date: **07/05/2005** [X] Contractor [ ] Authorized Agent

525 S Virgil Ave 1st Floor

Permit #: **05014 - 40000 - 06820**
Plan Check #: B05SP00854 Printed: 07/22/05 08:31 AM
Event Code:

Bldg-Alter/Repair
Commercial
Plan Check at Counter
Plan Check

City of Los Angeles - Department of Building and Safety

APPLICATION FOR BUILDING PERMIT AND CERTIFICATE OF OCCUPANCY

Last Status: Ready to Issue
Status Date: 07/22/2005

1. TRACT	BLOCK	LOT(s)	ARB	COUNTY MAP REF #	PARCEL ID # (PIN #)	2. ASSESSOR PARCEL #
SOUTH HALF OF THE WES	22	8		M R 24-59/60	135B197 898	5077 - 004 - 030

3. PARCEL INFORMATION

Area Planning Commission - Central
LADBS Branch Office - LA
Council District - 4
Community Plan Area - Wilshire
Census Tract - 2111.20
District Map - 135B197
Energy Zone - 9
Fire District - 2
Hillside Grading Area - YES
Hillside Ordinance - YES
Lot Cut Date - 10/12/1906
Lot Cut Date - 11/15/1906
Methane Hazard Site - Methane Zone
Near Source Zone Distance - 5.4
Thomas Brothers Map Grid - 634-B2

ZONE(S): CR-1 /

4. DOCUMENTS

ZI - ZI-1195
ZA - ZA-2000-3487-CU
ZA - ZA-21723
PKLY - PKG-3039
ORD - ORD-165302-SA70E
CPC - CPC-1986-834
CDBG - BID-Wilshire Center
CDBG - LARZ-Central City
AFF - AFF-33023

5. CHECKLIST ITEMS

6. PROPERTY OWNER, TENANT, APPLICANT INFORMATION

Owner(s):
California Assoc Of Realtors Inc 525 Virgil Ave LOS ANGELES CA 90020

Tenant:

Applicant: (Relationship: Agent for Owner)
- Louie Montrichor (310) 678-3252

7. EXISTING USE	PROPOSED USE
(13) Office	

8. DESCRIPTION OF WORK

TENANT IMPROVEMENT AT SHOWER ROOMS & FEMALE RESTROOM ON 1ST FLOOR (Appx. 240 s.f.): Add 1 WC To Female Restroom, Alternate Shower Rooms, Modify Exist'g Fire-Rated Walls / Doors of Shower Rooms, Add / Remove Non-Bearing Walls, & Misc. Works.

9. # Bldgs on Site & Use:

10. APPLICATION PROCESSING INFORMATION

BLDG. PC By: Tai Vu
OK for Cashier: Julio Zafra
Signature:
DAS PC By:
Coord. OK:
Date: 7-22-05

For information and/or inspection requests originating within LA County,
Call toll-free (888) LA4BUILD
Outside LA County, call (213) 482-0000. (LA4BUILD = 524-2845)

For Cashier's Use Only W/O #: **51406820**
LA Department of Building and Safety
LA 06 24 077247 07/22/05 08:38AM

11. PROJECT VALUATION & FEE INFORMATION Final Fee Period

Permit Valuation: $10,000 PC Valuation:

FINAL TOTAL Bldg-Addition	456.47	Permit Issuing Fee	0.00
Permit Fee Subtotal Bldg-Addition	202.13		
Energy Surcharge			
Handicapped Access			
Plan Check Subtotal Bldg-Addition	181.91		
Plan Maintenance	10.00		
Fire Hydrant Refuse-To-Pay			
E.Q. Instrumentation	2.10		
O/S Surcharge	7.92		
Sys Surcharge	23.77		
Planning Surcharge	23.64		
Planning Surcharge Misc Fee	5.00		
School District Commercial Area	0.00		

Sewer Cap ID: Total Bond(s) Due:

BUILDING PERMIT COMM	$202.13
BUILDING PLAN CHECK	$181.91
PLAN MAINTENANCE	$10.00
EI COMMERCIAL	$2.10
ONE STOP SURCH	$7.92
SYSTEMS DEVT FEE	$23.77
CITY PLANNING SURCH	$23.64
MISCELLANEOUS	$5.00
Subtotal:	$456.47
Carry Over FROM Tran# 077246	$291.16
Total Due:	$747.63
Check:	$747.63

05LA 78264

12. ATTACHMENTS

Plot Plan

* P 0 5 0 1 4 4 0 0 0 0 0 6 8 2 0 F N *

10108152005201278

13. STRUCTURE INVENTORY (Note: Numeric measurement data in the format "number / number" implies "change in numeric value / total resulting numeric value")

05014 - 40000 - 06820

14. APPLICATION COMMENTS

In the event that any box (i.e. 1-16) is filled to capacity, it is possible that additional information has been captured electronically and could not be printed due to space restrictions. Nevertheless, the information printed exceeds that required by Section 19825 of the Health and Safety Code of the State of California.

15. Building Relocated From:

16. CONTRACTOR, ARCHITECT, & ENGINEER NAME	ADDRESS		CLASS	LICENSE#	PHONE #
(C) 2h Construction Inc	4101 Long Beach Blvd,	Long Beach, CA 908075059	B	741856	562-424-5567

PERMIT EXPIRATION/REFUNDS: This permit expires two years after the date of the permit issuance. This permit will also expire if no construction work is performed for a continuous period of 180 days (Sec. 98.0602 LAMC). Claims for refund of fees paid must be filed within one year from the date of expiration for permits granted by LADBS (Sec. 22.12 & 22.13 LAMC). The permittee may be entitled to reimbursement of permit fees if the Department fails to conduct an inspection within 60 days of receiving a request for final inspection (HS 17951).

17. LICENSED CONTRACTOR'S DECLARATION

I hereby affirm under penalty of perjury that I am licensed under the provisions of Chapter 9 (commencing with Section 7000) of Division 3 of the Business and Professions Code, and my license is in full force and effect. The following applies to B contractors only: I understand the limitations of Section 7057 of the Business and Professional Code related to my ability to take prime contracts or subcontracts involving specialty trades.

License Class: A&B Lic. No.: 741856 Contractor: 2H Construction

18. WORKERS' COMPENSATION DECLARATION

I hereby affirm, under penalty of perjury, one of the following declarations:

(__) I have and will maintain a certificate of consent to self insure for workers' compensation, as provided for by Section 3700 of the Labor Code, for the performance of the work for which this permit is issued.

(✓) I have and will maintain workers' compensation insurance, as required by Section 3700 of the Labor Code, for the performance of the work for which this permit is issued. My workers' compensation insurance carrier and policy number are:

Carrier: State Compensation Ins. fund Policy Number: 1745319-2005

(__) I certify that in the performance of the work for which this permit is issued, I shall not employ any person in any manner so as to become subject to the workers' compensation laws of California, and agree that if I should become subject to the workers' compensation provisions of Section 3700 of the Labor Code, I shall forthwith comply with those provisions.

WARNING: FAILURE TO SECURE WORKERS' COMPENSATION COVERAGE IS UNLAWFUL, AND SHALL SUBJECT AN EMPLOYER TO CRIMINAL PENALTIES AND CIVIL FINES UP TO ONE HUNDRED THOUSAND DOLLARS ($100,000), IN ADDITION TO THE COST OF COMPENSATION, DAMAGES AS PROVIDED FOR IN SECTION 3706 OF THE LABOR CODE, INTEREST, AND ATTORNEY'S FEES.

19. ASBESTOS REMOVAL DECLARATION / LEAD HAZARD WARNING

I certify that notification of asbestos removal is either not applicable or was sent to the AQMD or EPA as per section 19827.5 of the Health and Safety Code. Due to the possible presence of lead-based paint, lead safe work practices are required on all repairs in pre-1979 buildings that disturb paint. Failure to do so could create lead hazards that violate California Health and Safety Code Section 17920.10 and Section 105256 and may be subject to a $1000 fine or criminal prosecution. For more information call LA County's Department of Health Services at (800)524-5323. In order to locate a Lead Certified Professional and obtain additional information, call California DHS at (800)597-5323 or go to the DHS Website at http://www.dhs.ca.gov/childlead/html/GENclist.html.

20. CONSTRUCTION LENDING AGENCY DECLARATION

I hereby affirm under penalty of perjury that there is a construction lending agency for the performance of the work for which this permit is issued (Sec. 3097, Civil Code).

Lender's name (if any):_____ Lender's address:_____

21. FINAL DECLARATION

I certify that I have read this application **INCLUDING THE ABOVE DECLARATIONS** and state that the above information **INCLUDING THE ABOVE DECLARATIONS** is correct. I agree to comply with all city and county ordinances and state laws relating to building construction, and hereby authorize representatives of this city to enter upon the above-mentioned property for inspection purposes. I realize that this permit is an application for inspection and that it does not approve or authorize the work specified herein, and it does not authorize or permit any violation or failure to comply with any applicable law. Furthermore, neither the City of Los Angeles nor any board, department officer, or employee thereof, make any warranty, nor shall be responsible for the performance or results of any work described herein, nor the condition of the property nor the soil upon which such work is performed. I further affirm under penalty of perjury, that the proposed work will not destroy or unreasonably interfere with any access or utility easement belonging to others and located on my property, but in the event such work does destroy or unreasonably interfere with such easement, a substitute easement(s) satisfactory to the holder(s) of the easement will be provided (Sec. 91.0106.4.3.4 LAMC).

By signing below, I certify that:

(1) I accept all the declarations above namely the Licensed Contractor's Declaration, Workers' Compensation Declaration, Asbestos Removal Declaration / Lead Hazard Warning, Construction Lending Agency Declaration and Final Declaration; and

(2) This permit is being obtained with the consent of the legal owner of the property.

Print Name: Moses Covarrubias Sign: _____ Date: 7/22/05 ☐ Contractor ☑ Authorized Agent

Bldg-Alter/Repair
Commercial
Plan Check

City of Los Angeles - Department of Building and Safety

PLOT PLAN ATTACHMENT

Plan Check #: B05SP00854
Initiating Office: SANPEDRO
Printed on: 07/19/05 10:57:42

T.I @ SHOWERS & FEMALE RESTROOM.

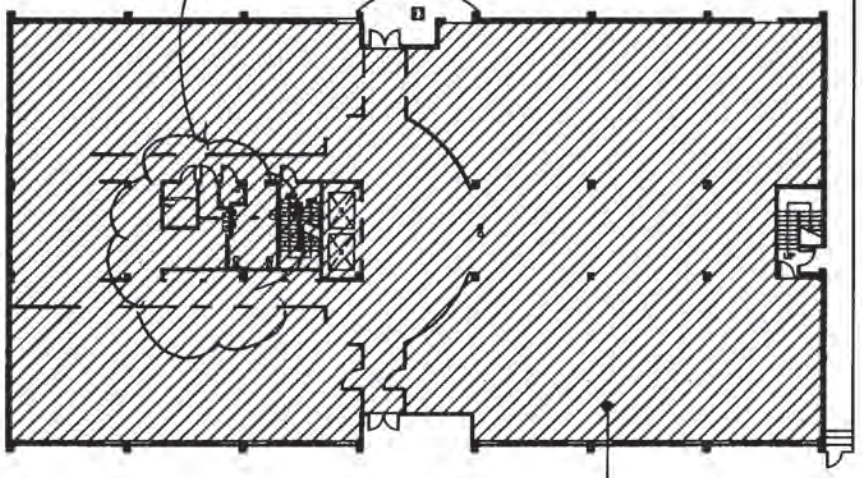

SCOPE OF WORK



(DO NOT DRAW, WRITE, OR PASTE ATTACHMENTS OUTSIDE BORDER)

D10815200520178

525 S Virgil Ave 3rd Floor

Permit #: **05016 - 40000 - 14668**
Plan Check #: B05SP00856 Printed: 07/22/05 07:59 AM
Event Code:

Bldg-Alter/Repair
Commercial
Plan Check at Counter
Plan Check

City of Los Angeles - Department of Building and Safety

APPLICATION FOR BUILDING PERMIT AND CERTIFICATE OF OCCUPANCY

Last Status: Ready to Issue
Status Date: 07/22/2005

1. TRACT	BLOCK	LOT(S)	ARB	COUNTY MAP REF #	PARCEL ID # (PIN #)	2. ASSESSOR PARCEL #
SOUTH HALF OF THE WES	22	8		M R 24-59/60	135B197 898	5077 - 004 - 030

3. PARCEL INFORMATION

Area Planning Commission - Central
LADBS Branch Office - LA
Council District - 4
Community Plan Area - Wilshire
Census Tract - 2111.20
District Map - 135B197
Energy Zone - 9
Fire District - 2
Hillside Grading Area - YES
Hillside Ordinance - YES
Lot Cut Date - 10/12/1906
Lot Cut Date - 11/15/1906
Methane Hazard Site - Methane Zone
Near Source Zone Distance - 5.4
Thomas Brothers Map Grid - 634-B2

ZONE(S): CR-1 /

4. DOCUMENTS

ZI - ZI-1195
ZA - ZA-2000-3487-CU
ZA - ZA-21723
PKLY - PKG-3039
ORD - ORD-165302-SA70E
CPC - CPC-1986-834
CDBG - BID-Wilshire Center
CDBG - LARZ-Central City
AFF - AFF-33023

5. CHECKLIST ITEMS

6. PROPERTY OWNER, TENANT, APPLICANT INFORMATION

Owner(s):
California Assoc Of Realtors Inc 525 Virgil Ave LOS ANGELES CA 90020

Tenant:

Applicant: (Relationship: Agent for Owner)
- Louie Montrichor (310) 678-3252

7. EXISTING USE / **PROPOSED USE**

(13) Office

8. DESCRIPTION OF WORK

TENANT IMPROVEMENT AT 3RD FLOOR (Appx. 120 s.f.): Add 1 Office Room w/ Non-Bearing Walls Only.

9. # Bldgs on Site & Use:

10. APPLICATION PROCESSING INFORMATION

BLDG. PC By: Tai Vu
OK for Cashier: Julio Zafra
DAS PC By:
Coord. OK:
Signature:
Date: 7-22-05

For information and/or inspection requests originating within LA County,
Call toll-free (888) LA4BUILD
Outside LA County, call (213) 482-0000. (LA4BUILD = 524-2845)

For Cashier's Use Only W/O #: **51614668**
LA Department of Buildings and Safety
LA 06 24 077246 07/22/05 08:35AM

11. PROJECT VALUATION & FEE INFORMATION Final Fee Period

Permit Valuation: $5,000 PC Valuation:

FINAL TOTAL Bldg-Alter/Repair	291.16
Permit Fee Subtotal Bldg-Alter/Repa	146.25
Handicapped Access	
Plan Check Subtotal Bldg-Alter/Rep	103.78
Fire Hydrant Refuse-To-Pay	
E.Q. Instrumentation	1.05
O.S. Surcharge	5.02
Sys. Surcharge	15.06
Planning Surcharge	15.00
Planning Surcharge Misc Fee	5.00
Permit Issuing Fee	0.00

BUILDING PERMIT COMM	$146.25
BUILDING PLAN CHECK	$103.78
EI COMMERCIAL	$1.05
ONE STOP SURCH	$5.02
SYSTEMS DEVT FEE	$15.06
CITY PLANNING SURCH	$15.00
MISCELLANEOUS	$5.00
Total Due:	$291.16
Carry Over TO Tran# 077247:	$291.16

05LA 78263

Sewer Cap ID: Total Bond(s) Due:

12. ATTACHMENTS

Plot Plan

* P 0 5 0 1 6 4 0 0 0 0 1 4 6 6 8 F N *

I0108152005201 78

13. STRUCTURE INVENTORY (Note: Numeric measurement data in the format "number / number" implies "change in numeric value / total resulting numeric value")

05016 - 40000 - 14668

14. APPLICATION COMMENTS

In the event that any box (i.e. 1-16) is filled to capacity, it is possible that additional information has been captured electronically and could not be printed due to space restrictions. Nevertheless, the information printed exceeds that required by Section 19825 of the Health and Safety Code of the State of California.

15. Building Relocated From:

16. CONTRACTOR, ARCHITECT, & ENGINEER NAME	ADDRESS		CLASS	LICENSE#	PHONE #
(C) 2h Construction Inc	4101 Long Beach Blvd,	Long Beach, CA 908075059	B	741856	562-424-5567

PERMIT EXPIRATION/REFUNDS: This permit expires two years after the date of the permit issuance. This permit will also expire if no construction work is performed for a continuous period of 180 days (Sec. 98.0602 LAMC). Claims for refund of fees paid must be filed within one year from the date of expiration for permits granted by LADBS (Sec. 22.12 & 22.13 LAMC). The permittee may be entitled to reimbursement of permit fees if the Department fails to conduct an inspection within 60 days of receiving a request for final inspection (HS 17951).

17. LICENSED CONTRACTOR'S DECLARATION

I hereby affirm under penalty of perjury that I am licensed under the provisions of Chapter 9 (commencing with Section 7000) of Division 3 of the Business and Professions Code, and my license is in full force and effect. The following applies to B contractors only: I understand the limitations of Section 7057 of the Business and Professional Code related to my ability to take prime contracts or subcontracts involving specialty trades.

License Class: B & A Lic. No.: 741856 Contractor: 741856 2H CONSTRUCTION

18. WORKERS' COMPENSATION DECLARATION

I hereby affirm, under penalty of perjury, one of the following declarations:

(__) I have and will maintain a certificate of consent to self insure for workers' compensation, as provided for by Section 3700 of the Labor Code, for the performance of the work for which this permit is issued.

(✓) I have and will maintain workers' compensation insurance, as required by Section 3700 of the Labor Code, for the performance of the work for which this permit is issued. My workers' compensation insurance carrier and policy number are:

Carrier: State Compensation Insurance Fund Policy Number: 1745319-2005

(__) I certify that in the performance of the work for which this permit is issued, I shall not employ any person in any manner so as to become subject to the workers' compensation laws of California, and agree that if I should become subject to the workers' compensation provisions of Section 3700 of the Labor Code, I shall forthwith comply with those provisions.

WARNING: FAILURE TO SECURE WORKERS' COMPENSATION COVERAGE IS UNLAWFUL, AND SHALL SUBJECT AN EMPLOYER TO CRIMINAL PENALTIES AND CIVIL FINES UP TO ONE HUNDRED THOUSAND DOLLARS ($100,000), IN ADDITION TO THE COST OF COMPENSATION, DAMAGES AS PROVIDED FOR IN SECTION 3706 OF THE LABOR CODE, INTEREST, AND ATTORNEY'S FEES.

19. ASBESTOS REMOVAL DECLARATION / LEAD HAZARD WARNING

I certify that notification of asbestos removal is either not applicable or was sent to the AQMD or EPA as per section 19827.5 of the Health and Safety Code. Due to the possible presence of lead-based paint, lead safe work practices are required on all repairs in pre-1979 buildings that disturb paint. Failure to do so could create lead hazards that violate California Health and Safety Code Section 17920.10 and Section 105256 and may be subject to a $1000 fine or criminal prosecution. For more information call LA County's Department of Health Services at (800)524-5323. In order to locate a Lead Certified Professional and obtain additional information, call California DHS at (800)597-5323 or go to the DHS Website at http://www.dhs.ca.gov/childlead/html/GENclist.html.

20. CONSTRUCTION LENDING AGENCY DECLARATION

I hereby affirm under penalty of perjury that there is a construction lending agency for the performance of the work for which this permit is issued (Sec. 3097, Civil Code).

Lender's name (if any): _____ Lender's address: _____

21. FINAL DECLARATION

I certify that I have read this application **INCLUDING THE ABOVE DECLARATIONS** and state that the above information **INCLUDING THE ABOVE DECLARATIONS** is correct. I agree to comply with all city and county ordinances and state laws relating to building construction, and hereby authorize representatives of this city to enter upon the above-mentioned property for inspection purposes. I realize that this permit is an application for inspection and that it does not approve or authorize the work specified herein, and it does not authorize or permit any violation or failure to comply with any applicable law. Furthermore, neither the City of Los Angeles nor any board, department officer, or employee thereof, make any warranty, nor shall be responsible for the performance or results of any work described herein, nor the condition of the property nor the soil upon which such work is performed. I further affirm under penalty of perjury, that the proposed work will not destroy or unreasonably interfere with any access or utility easement belonging to others and located on my property, but in the event such work does destroy or unreasonably interfere with such easement, a substitute easement(s) satisfactory to the holder(s) of the easement will be provided (Sec. 91.0106.4.3.4 LAMC).

By signing below, I certify that:

(1) I accept all the declarations above namely the Licensed Contractor's Declaration, Workers' Compensation Declaration, Asbestos Removal Declaration / Lead Hazard Warning, Construction Lending Agency Declaration and Final Declaration; and

(2) This permit is being obtained with the consent of the legal owner of the property.

Print Name: Moses Cisneros Sign: _____ Date: 7-22-05 ☐ Contractor ☑ Authorized Agent

525 S Virgil Ave 3rd Floor Permit Application #: **05016 - 40000 - 14668**

Bldg-Alter/Repair Commercial Plan Check	City of Los Angeles - Department of Building and Safety **PLOT PLAN ATTACHMENT**	Plan Check #: B05SP00856 Initiating Office: SANPEDRO Printed on: 07/19/05 11:10:50

(DO NOT DRAW, WRITE, OR PASTE ATTACHMENTS OUTSIDE BORDER)

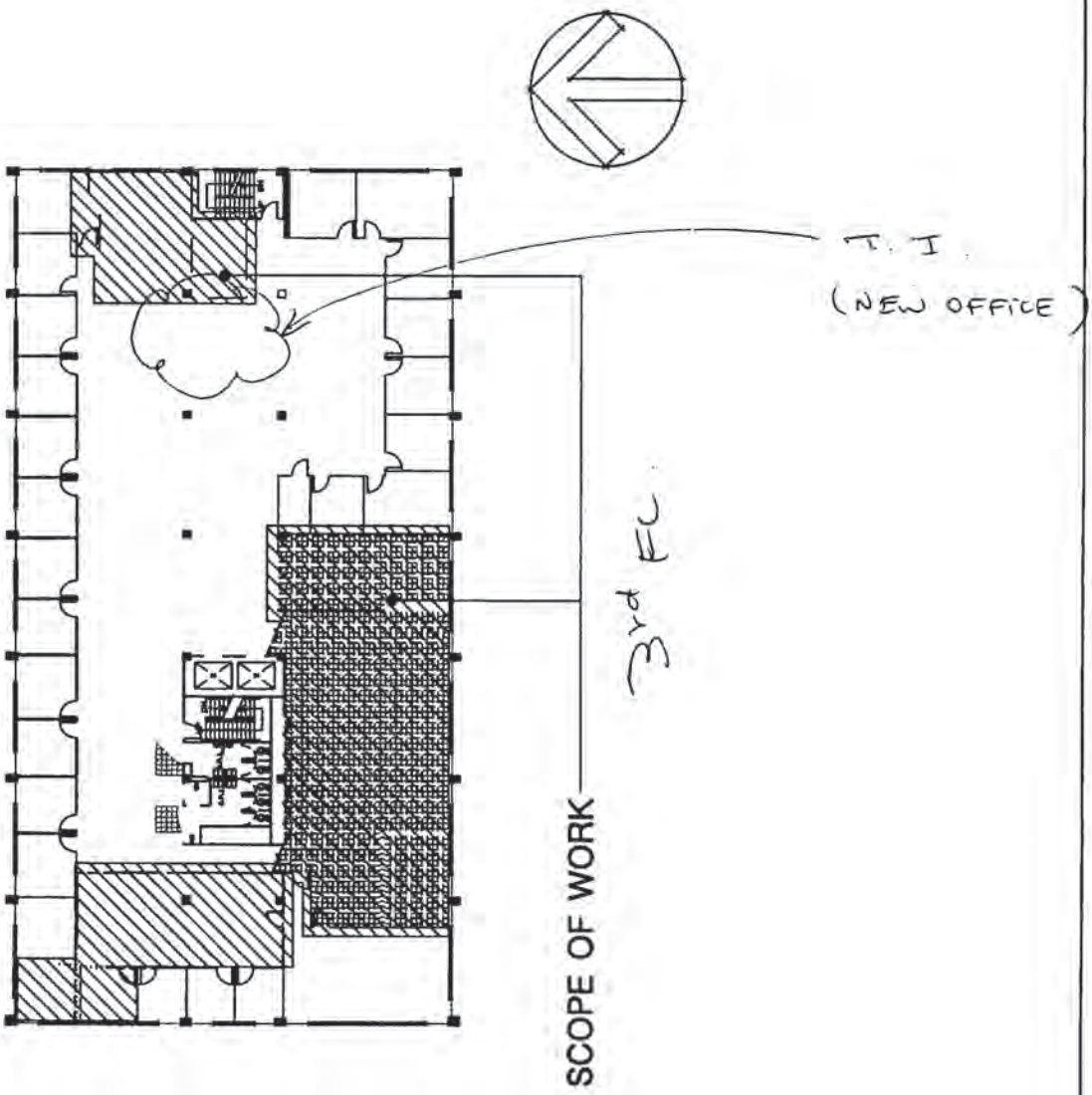

525 S Virgil Ave 1ST FL.

Permit #: **05016 - 10002 - 08856**
Plan Check #: B05LA13283 Printed: 08/24/05 01:57 PM
Event Code:

Bldg-Alter/Repair
Commercial
Plan Check at Counter
Plan Check

City of Los Angeles - Department of Building and Safety

APPLICATION FOR BUILDING PERMIT AND CERTIFICATE OF OCCUPANCY

Last Status: Ready to Issue
Status Date: 08/24/2005

1. TRACT	BLOCK	LOT(s)	ARB	COUNTY MAP REF #	PARCEL ID # (PIN #)	2. ASSESSOR PARCEL #
SOUTH HALF OF THE WES	22	8		M R 24-59/60	135B197 898	5077 - 004 - 030

3. PARCEL INFORMATION

Area Planning Commission - Central
LADBS Branch Office - LA
Council District - 4
Community Plan Area - Wilshire
Census Tract - 2111.20
District Map - 135B197
Energy Zone - 9
Fire District - 2
Hillside Grading Area - YES
Hillside Ordinance - YES
Lot Cut Date - 10/12/1906
Lot Cut Date - 11/15/1906
Methane Hazard Site - Methane Zone
Near Source Zone Distance - 5.4
Thomas Brothers Map Grid - 634-B2

ZONE(S): CR-1 /

4. DOCUMENTS

ZI - ZI-1195
ZA - ZA-2000-3487-CU
ZA - ZA-21723
PKLY - PKG-3039
ORD - ORD-165302-SA70E
CPC - CPC-1986-834
CDBG - BID-Wilshire Center
CDBG - LARZ-Central City
AFF - AFF-33023

5. CHECKLIST ITEMS

6. PROPERTY OWNER, TENANT, APPLICANT INFORMATION

Owner(s):
California Assoc Of Realtors Inc — 525 Virgil Ave — LOS ANGELES CA 90020

Tenant:

Applicant: (Relationship: Other)
Louie - Saa — 9911 W. Pico Bl. # 400 — LOS ANGELES, CA 90035 — (310) 553-3252

7. EXISTING USE / **PROPOSED USE**
(13) Office

8. DESCRIPTION OF WORK
SUPPLEMENTAL TO PERMIT# 05016-10000-08865: STRUCTURAL REINFORCEMENT FOR NEW OPENING AT NE CORNER OF BUILIDING. SEE ORIG FOR PLOT PLAN.

9. # Bldgs on Site & Use: OFC

10. APPLICATION PROCESSING INFORMATION

BLDG. PC By: Catherine Nuezca
DAS PC By:
OK for Cashier: Catherine Nuezca
Coord. OK:
Signature: Catherine Nuezca
Date: 8/29/05

For information and/or inspection requests originating within LA County,
Call toll-free (888) LA4BUILD
Outside LA County, call (213) 482-0000. (LA4BUILD = 524-2845)

For Cashier's Use Only W/O #: **51608856**

LA Department of Building and Safety
LA 06 29 079348 08/24/05 02:00PM

BUILDING PERMIT COMM	$146.25
BUILDING PLAN CHECK	$103.78
EI COMMERCIAL	$1.05
ONE STOP SURCH	$5.02
SYSTEMS DEVT FEE	$15.06
CITY PLANNING SURCH	$15.00
MISCELLANEOUS	$5.00
Total Due:	$291.16
Check:	$291.16

05LA 80097

11. PROJECT VALUATION & FEE INFORMATION Final Fee Period

Permit Valuation: $5,000 — PC Valuation:

FINAL TOTAL Bldg-Alter/Repair	291.16
Permit Fee Subtotal Bldg-Alter/Repa	146.25
Handicapped Access	
Plan Check Subtotal Bldg-Alter/Rep	103.78
Fire Hydrant Refuse-To-Pay	
E.Q. Instrumentation	1.05
O.S. Surcharge	5.02
Sys. Surcharge	15.06
Planning Surcharge	15.00
Planning Surcharge Misc Fee	5.00
Permit Issuing Fee	0.00

Sewer Cap ID: Total Bond(s) Due:

12. ATTACHMENTS

P05016100020885 6FN

05016-10002-08856

13. STRUCTURE INVENTORY (Note: Numeric measurement data in the format "number / number" implies "change in numeric value / total resulting numeric value") 05016 - 10002 - 08856

14. APPLICATION COMMENTS

In the event that any box (i.e. 1-16) is filled to capacity, it is possible that additional information has been captured electronically and could not be printed due to space restrictions. Nevertheless, the information printed exceeds that required by Section 19825 of the Health and Safety Code of the State of California.

15. Building Relocated From:

16. CONTRACTOR, ARCHITECT, & ENGINEER NAME	ADDRESS		CLASS	LICENSE#	PHONE #
(C) 2h Construction Inc	4101 Long Beach Blvd,	Long Beach, CA 908075059	B	741856	562-424-5578
(E) Taubman, David	2930 Westwood Blvd,	Los Angeles, CA 90064		S1445	

PERMIT EXPIRATION/REFUNDS: This permit expires two years after the date of the permit issuance. This permit will also expire if no construction work is performed for a continuous period of 180 days (Sec. 98.0602 LAMC). Claims for refund of fees paid must be filed within one year from the date of expiration for permits granted by LADBS (Sec. 22.12 & 22.13 LAMC). The permittee may be entitled to reimbursement of permit fees if the Department fails to conduct an inspection within 60 days of receiving a request for final inspection (HS 17951).

17. LICENSED CONTRACTOR'S DECLARATION

I hereby affirm under penalty of perjury that I am licensed under the provisions of Chapter 9 (commencing with Section 7000) of Division 3 of the Business and Professions Code, and my license is in full force and effect. The following applies to B contractors only: I understand the limitations of Section 7057 of the Business and Professional Code related to my ability to take prime contracts or subcontracts involving specialty trades.

License Class: B Lic. No.: 741856 Contractor: 2H Construction Inc.

18. WORKERS' COMPENSATION DECLARATION

I hereby affirm, under penalty of perjury, one of the following declarations:

( ) I have and will maintain a certificate of consent to self insure for workers' compensation, as provided for by Section 3700 of the Labor Code, for the performance of the work for which this permit is issued.

(✓) I have and will maintain workers' compensation insurance, as required by Section 3700 of the Labor Code, for the performance of the work for which this permit is issued. My workers' compensation insurance carrier and policy number are:

Carrier: State fund Policy Number: 1745319

( ) I certify that in the performance of the work for which this permit is issued, I shall not employ any person in any manner so as to become subject to the workers' compensation laws of California, and agree that if I should become subject to the workers' compensation provisions of Section 3700 of the Labor Code, I shall forthwith comply with those provisions.

WARNING: FAILURE TO SECURE WORKERS' COMPENSATION COVERAGE IS UNLAWFUL, AND SHALL SUBJECT AN EMPLOYER TO CRIMINAL PENALTIES AND CIVIL FINES UP TO ONE HUNDRED THOUSAND DOLLARS ($100,000), IN ADDITION TO THE COST OF COMPENSATION, DAMAGES AS PROVIDED FOR IN SECTION 3706 OF THE LABOR CODE, INTEREST, AND ATTORNEY'S FEES.

19. ASBESTOS REMOVAL DECLARATION / LEAD HAZARD WARNING

I certify that notification of asbestos removal is either not applicable or was sent to the AQMD or EPA as per section 19827.5 of the Health and Safety Code. Due to the possible presence of lead-based paint, lead safe work practices are required on all repairs in pre-1979 buildings that disturb paint. Failure to do so could create lead hazards that violate California Health and Safety Code Section 17920.10 and Section 105256 and may be subject to a $1000 fine or criminal prosecution. For more information call LA County's Department of Health Services at (800)524-5323. In order to locate a Lead Certified Professional and obtain additional information, call California DHS at (800)597-5323 or go to the DHS Website at http://www.dhs.ca.gov/childlead/html/GENclist.html.

20. CONSTRUCTION LENDING AGENCY DECLARATION

I hereby affirm under penalty of perjury that there is a construction lending agency for the performance of the work for which this permit is issued (Sec. 3097, Civil Code).
Lender's name (if any): Lender's address:

21. FINAL DECLARATION

I certify that I have read this application **INCLUDING THE ABOVE DECLARATIONS** and state that the above information **INCLUDING THE ABOVE DECLARATIONS** is correct. I agree to comply with all city and county ordinances and state laws relating to building construction, and hereby authorize representatives of this city to enter upon the above-mentioned property for inspection purposes. I realize that this permit is an application for inspection and that it does not approve or authorize the work specified herein, and it does not authorize or permit any violation or failure to comply with any applicable law. Furthermore, neither the City of Los Angeles nor any board, department officer, or employee thereof, make any warranty, nor shall be responsible for the performance or results of any work described herein, nor the condition of the property nor the soil upon which such work is performed. I further affirm under penalty of perjury, that the proposed work will not destroy or unreasonably interfere with any access or utility easement belonging to others and located on my property, but in the event such work does destroy or unreasonably interfere with such easement, a substitute easement(s) satisfactory to the holder(s) of the easement will be provided (Sec. 91.0106.4.3.4 LAMC).

By signing below, I certify that:

(1) I accept all the declarations above namely the Licensed Contractor's Declaration, Workers' Compensation Declaration, Asbestos Removal Declaration / Lead Hazard Warning, Construction Lending Agency Declaration and Final Declaration; and
(2) This permit is being obtained with the consent of the legal owner of the property.

Print Name: Moses Cisneros Sign: Date: 8/24/05 ☐ Contractor ☐ Authorized Agent

525 S Virgil Ave 1st Floor

Permit #: **05042 - 90000 - 27343**
Plan Check #:
Event Code:
Printed: 10/31/05 04:20 PM

Plumbing
Commercial
Express Permit
No Plan Check

City of Los Angeles - Department of Building and Safety

APPLICATION FOR PLUMBING PLAN CHECK AND INSPECTION

Issued On: 10/31/2005
Last Status: Issued
Status Date: 10/31/2005

1. PROPERTY OWNER

California Assoc Of Realtors Inc | 525 Virgil Ave | LOS ANGELES CA 90020

2. APPLICANT INFORMATION (Relationship: Net Applicant)

Jesenia Arrazceta - | 8933 Lankershim Blvd | SUN VALLEY, CA 91352 | (818) 768-7048

3. TENANT INFORMATION

4. CONTRACTOR, ARCHITECT, & ENGINEER NAME

			CLASS	LICENSE#	PHONE #
(C) Neptune Plumbing Company	8933 Lankershim Blvd,	Sun Valley, CA 91352	C36	456590	8187687048

5. APPLICATION COMMENTS

E-Permit paid by credit card, fax number-> (818)768-7064.

6. DESCRIPTION OF WORK

Earthquak Valve

7. COUNCIL DISTRICT: 4

8. APPLICATION PROCESSING INFORMATION

PC OK By:

OK for Cashier:

Signature: _____ Date: _____

For information and/or inspection requests originating within LA County,

Call toll-free (888) LA4BUILD

Outside LA County, call (213) 482-0000. (LA4BUILD = 524-2845)

For Cashier's Use Only **W/0 #: 54227343**

NOTICE: The work included in this permit shall not be construed as establishing the legal number of dwelling units or guest rooms. That number is established by a Building Permit or a Certificate of Occupancy.
In the event that any box (i.e. 1-10) is filled to its capacity, it is possible that additional information has been captured electronically and could not be printed due to space restrictions. Nevertheless, the information printed exceeds that required by Section 19825 of the Health and Safety Code of the State of California.

9. FEE INFORMATION **Inspection Fee Period**

Permit Fee: **43.40**

INSPECTION TOTAL Plumbing	43.40
Permit Total	43.40
Permit Fee Subtotal Plumbing	40.00
Permit One Stop Surcharge	1.00
Permit Sys. Development Surcharge	2.40
Permit Issuing Fee	0.00

Payment Date: 10/31/05
Receipt No: IN050172956
Amount: $43.40

05042 - 90000 - 27343

10. FEE ITEM INFORMATION

WATER HEATERS AND GAS SYSTEMS		
Earthquake Valve	(1)	16.00

PERMIT EXPIRATION/REFUNDS: This permit expires two years after the date of the permit issuance. This permit will also expire if no construction work is performed for a continuous period of 180 days (Sec. 98.0602 LAMC). Claims for refund of fees paid must be filed within one year from the date of expiration for permits granted by LADBS (Sec. 22.12 & 22.13 LAMC). The permittee may be entitled to reimbursement of permit fees if the Department fails to conduct an inspection within 60 days of receiving a request for final inspection (HS 17951).

11. LICENSED CONTRACTOR'S DECLARATION

I hereby affirm under penalty of perjury that I am licensed under the provisions of Chapter 9 (commencing with Section 7000) of Division 3 of the Business and Professions Code, and my license is in full force and effect. The following applies to B contractors only: I understand the limitations of Section 7057 of the Business and Professional Code related to my ability to take prime contracts or subcontracts involving specialty trades.

License Class: **C36** Lic. No.: **456590** Contractor: **NEPUTNE PLUMBING CO.**

12. WORKERS' COMPENSATION DECLARATION

I hereby affirm, under penalty of perjury, one of the following declarations:

(__) I have and will maintain a certificate of consent to self insure for workers' compensation, as provided for by Section 3700 of the Labor Code, for the performance of the work for which this permit is issued.

(**X**) I have and will maintain workers' compensation insurance, as required by Section 3700 of the Labor Code, for the performance of the work for which this permit is issued. My workers' compensation insurance carrier and policy number are:

Carrier: **STATE FUND COMPENSATION** Policy Number: **1680057-02**

(__) I certify that in the performance of the work for which this permit is issued, I shall not employ any person in any manner so as to become subject to the workers' compensation laws of California, and agree that if I should become subject to the workers' compensation provisions of Section 3700 of the Labor Code, I shall forthwith comply with those provisions.

WARNING: FAILURE TO SECURE WORKERS' COMPENSATION COVERAGE IS UNLAWFUL, AND SHALL SUBJECT AN EMPLOYER TO CRIMINAL PENALTIES AND CIVIL FINES UP TO ONE HUNDRED THOUSAND DOLLARS ($100,000), IN ADDITION TO THE COST OF COMPENSATION, DAMAGES AS PROVIDED FOR IN SECTION 3706 OF THE LABOR CODE, INTEREST, AND ATTORNEY'S FEES.

13. ASBESTOS REMOVAL DECLARATION / LEAD HAZARD WARNING

I certify that notification of asbestos removal is either not applicable or was sent to the AQMD or EPA as per section 19827.5 of the Health and Safety Code. Due to the possible presence of lead-based paint, lead safe work practices are required on all repairs in pre-1979 buildings that disturb paint. Failure to do so could create lead hazards that violate California Health and Safety Code Section 17920.10 and 105256 and may be subject to a $1000 fine or criminal prosecution. For more information call LA County's Department of Health Services at (800)524-5323. In order to locate a Lead Certified Professional and obtain additional information, call California DHS at (800)597-5323 or go to the DHS Website at http://www.dhs.ca.gov/childlead/html/GENclist.html.

14. CONSTRUCTION LENDING AGENCY DECLARATION

I hereby affirm under penalty of perjury that there is a construction lending agency for the performance of the work for which this permit is issued (Sec. 3097, Civil Code).

Lender's name (if any):_____ Lender's address:_____

15. FINAL DECLARATION

I certify that I have read this application **INCLUDING THE ABOVE DECLARATIONS** and state that the above information **INCLUDING THE ABOVE DECLARATIONS** is correct. I agree to comply with all city and county ordinances and state laws relating to building construction, and hereby authorize representatives of this city to enter upon the above-mentioned property for inspection purposes. I realize that this permit is an application for inspection and that it does not approve or authorize the work specified herein, and it does not authorize or permit any violation or failure to comply with any applicable law. Furthermore, neither the City of Los Angeles nor any board, department officer, or employee thereof, make any warranty, nor shall be responsible for the performance or results of any work described herein, nor the condition of the property nor the soil upon which such work is performed. I further affirm under penalty of perjury, that the proposed work will not destroy or unreasonably interfere with any access or utility easement belonging to others and located on my property, but in the event such work does destroy or unreasonably interfere with such easement, a substitute easement(s) satisfactory to the holder(s) of the easement will be provided (Sec. 91.0106.4.3.4 LAMC).

By signing below, I certify that:

(1) I accept all the declarations above namely the Licensed Contractor's Declaration, Workers' Compensation Declaration, Asbestos Removal Declaration / Lead Hazard Warning, Construction Lending Agency Declaration and Final Declaration; and

(2) This permit is being obtained with the consent of the legal owner of the property.

Print Name: **JESENIA ARRAZCETA** Sign: **Internet ePermit System Declaration** Date: **10/31/2005** [X] Contractor [ ] Authorized Agent

525 S Virgil Ave 100

Permit #: **05044 - 90000 - 13112**
Plan Check #:
Event Code:
Printed: 12/20/05 06:40 AM

HVAC
Commercial
Express Permit
No Plan Check

City of Los Angeles - Department of Building and Safety

APPLICATION FOR HVAC PLAN CHECK AND INSPECTION

Issued On: 12/20/2005
Last Status: Issued
Status Date: 12/20/2005

1. PROPERTY OWNER

California Assoc Of Realtors Inc | 525 Virgil Ave | LOS ANGELES CA 90020

2. APPLICANT INFORMATION (Relationship: Net Applicant)

John Tropila - | 2144 S Wright St | SANTA ANA, CA 92705 | (714) 436-1652

3. TENANT INFORMATION

4. CONTRACTOR, ARCHITECT, & ENGINEER NAME

			CLASS	LICENSE#	PHONE #
(C) Alliance Heating And Air Conditic	2144 S Wright Street,	Santa Ana, CA 92705	C20	840838	7144361652

5. APPLICATION COMMENTS

E-Permit paid by credit card, fax number-> (714)436-1692.

6. DESCRIPTION OF WORK

supplemental permit to 05044-90000-06440 as per inspection correction notice

7. COUNCIL DISTRICT: 4

8. APPLICATION PROCESSING INFORMATION

PC OK By:

OK for Cashier:

Signature: _____ Date: _____

For information and/or inspection requests originating within LA County,

Call toll-free (888) LA4BUILD

Outside LA County, call (213) 482-0000. (LA4BUILD = 524-2845)

For Cashier's Use Only **W/0 #: 54413112**

NOTICE: The work included in this permit shall not be construed as establishing the legal number of dwelling units or guest rooms. That number is established by a Building Permit or a Certificate of Occupancy.
In the event that any box (i.e. 1-10) is filled to its capacity, it is possible that additional information has been captured electronically and could not be printed due to space restrictions. Nevertheless, the information printed exceeds that required by Section 19825 of the Health and Safety Code of the State of California.

9. FEE INFORMATION **Inspection Fee Period**

Permit Fee: **132.84**

INSPECTION TOTAL HVAC	132.84
Permit Total	132.84
Permit Fee Subtotal HVAC	106.00
Permit One Stop Surcharge	2.46
Permit Sys. Development Surcharge	7.38
Permit Issuing Fee	17.00

Payment Date: 12/20/05
Receipt No: IN050175883
Amount: $132.84

05044 - 90000 - 13112

10. FEE ITEM INFORMATION

FIRE PROTECTION DEVICES					
Combination Smoke/Fire Damper	(2)	17.00	Duct Type Smoke Detector	(2)	14.00
WITNESSING TESTS					
Ventilating System	(1)	75.00			

PERMIT EXPIRATION/REFUNDS: This permit expires two years after the date of the permit issuance. This permit will also expire if no construction work is performed for a continuous period of 180 days (Sec. 98.0602 LAMC). Claims for refund of fees paid must be filed within one year from the date of expiration for permits granted by LADBS (Sec. 22.12 & 22.13 LAMC). The permittee may be entitled to reimbursement of permit fees if the Department fails to conduct an inspection within 60 days of receiving a request for final inspection (HS 17951).

11. LICENSED CONTRACTOR'S DECLARATION

I hereby affirm under penalty of perjury that I am licensed under the provisions of Chapter 9 (commencing with Section 7000) of Division 3 of the Business and Professions Code, and my license is in full force and effect. The following applies to B contractors only: I understand the limitations of Section 7057 of the Business and Professional Code related to my ability to take prime contracts or subcontracts involving specialty trades.

License Class: **C20** Lic. No.: **840838** Contractor: **ALLIANCE HEATING AND AIR CONDITIONING INC.**

12. WORKERS' COMPENSATION DECLARATION

I hereby affirm, under penalty of perjury, one of the following declarations:

(__) I have and will maintain a certificate of consent to self insure for workers' compensation, as provided for by Section 3700 of the Labor Code, for the performance of the work for which this permit is issued.

(**X**) I have and will maintain workers' compensation insurance, as required by Section 3700 of the Labor Code, for the performance of the work for which this permit is issued. My workers' compensation insurance carrier and policy number are:

Carrier: **STATE COMPENSATION INSURANCE F** Policy Number: **1789682**

(__) I certify that in the performance of the work for which this permit is issued, I shall not employ any person in any manner so as to become subject to the workers' compensation laws of California, and agree that if I should become subject to the workers' compensation provisions of Section 3700 of the Labor Code, I shall forthwith comply with those provisions.

WARNING: FAILURE TO SECURE WORKERS' COMPENSATION COVERAGE IS UNLAWFUL, AND SHALL SUBJECT AN EMPLOYER TO CRIMINAL PENALTIES AND CIVIL FINES UP TO ONE HUNDRED THOUSAND DOLLARS ($100,000), IN ADDITION TO THE COST OF COMPENSATION, DAMAGES AS PROVIDED FOR IN SECTION 3706 OF THE LABOR CODE, INTEREST, AND ATTORNEY'S FEES.

13. ASBESTOS REMOVAL DECLARATION / LEAD HAZARD WARNING

I certify that notification of asbestos removal is either not applicable or was sent to the AQMD or EPA as per section 19827.5 of the Health and Safety Code. Due to the possible presence of lead-based paint, lead safe work practices are required on all repairs in pre-1979 buildings that disturb paint. Failure to do so could create lead hazards that violate California Health and Safety Code Section 17920.10 and 105256 and may be subject to a $1000 fine or criminal prosecution. For more information call LA County's Department of Health Services at (800)524-5323. In order to locate a Lead Certified Professional and obtain additional information, call California DHS at (800)597-5323 or go to the DHS Website at http://www.dhs.ca.gov/childlead/html/GENclist.html.

14. CONSTRUCTION LENDING AGENCY DECLARATION

I hereby affirm under penalty of perjury that there is a construction lending agency for the performance of the work for which this permit is issued (Sec. 3097, Civil Code).

Lender's name (if any):_____ Lender's address:_____

15. FINAL DECLARATION

I certify that I have read this application **INCLUDING THE ABOVE DECLARATIONS** and state that the above information **INCLUDING THE ABOVE DECLARATIONS** is correct. I agree to comply with all city and county ordinances and state laws relating to building construction, and hereby authorize representatives of this city to enter upon the above-mentioned property for inspection purposes. I realize that this permit is an application for inspection and that it does not approve or authorize the work specified herein, and it does not authorize or permit any violation or failure to comply with any applicable law. Furthermore, neither the City of Los Angeles nor any board, department officer, or employee thereof, make any warranty, nor shall be responsible for the performance or results of any work described herein, nor the condition of the property nor the soil upon which such work is performed. I further affirm under penalty of perjury, that the proposed work will not destroy or unreasonably interfere with any access or utility easement belonging to others and located on my property, but in the event such work does destroy or unreasonably interfere with such easement, a substitute easement(s) satisfactory to the holder(s) of the easement will be provided (Sec. 91.0106.4.3.4 LAMC).

By signing below, I certify that:

(1) I accept all the declarations above namely the Licensed Contractor's Declaration, Workers' Compensation Declaration, Asbestos Removal Declaration / Lead Hazard Warning, Construction Lending Agency Declaration and Final Declaration; and

(2) This permit is being obtained with the consent of the legal owner of the property.

Print Name: **JOHN TROPILA** Sign: **Internet ePermit System Declaration** Date: **12/20/2005** [X] Contractor [ ] Authorized Agent

525 S Virgil Ave 1st Floor

Permit #: **05042 - 90000 - 31273**
Plan Check #:
Event Code:
Printed: 12/21/05 11:40 AM

Plumbing
Commercial
Express Permit
No Plan Check

City of Los Angeles - Department of Building and Safety

APPLICATION FOR PLUMBING PLAN CHECK AND INSPECTION

Issued On: 12/21/2005
Last Status: Issued
Status Date: 12/21/2005

1. PROPERTY OWNER

California Assoc Of Realtors Inc | 525 Virgil Ave | LOS ANGELES CA 90020

2. APPLICANT INFORMATION (Relationship: Net Applicant)

Jesenia Arrazceta - | 8933 Lankershim Blvd | SUN VALLEY, CA 91352 | (818) 768-7048

3. TENANT INFORMATION

4. CONTRACTOR, ARCHITECT, & ENGINEER NAME

			CLASS	LICENSE#	PHONE #
(C) Neptune Plumbing Company	8933 Lankershim Blvd,	Sun Valley, CA 91352	C36	456590	8187687048

5. APPLICATION COMMENTS

E-Permit paid by credit card, fax number-> (818)768-7064.

6. DESCRIPTION OF WORK

Tenant Improvement

7. COUNCIL DISTRICT: 4

8. APPLICATION PROCESSING INFORMATION

PC OK By:

OK for Cashier:

Signature: _____ Date: _____

For information and/or inspection requests originating within LA County,

Call toll-free (888) LA4BUILD

Outside LA County, call (213) 482-0000. (LA4BUILD = 524-2845)

For Cashier's Use Only **W/0 #: 54231273**

NOTICE: The work included in this permit shall not be construed as establishing the legal number of dwelling units or guest rooms. That number is established by a Building Permit or a Certificate of Occupancy.
In the event that any box (i.e. 1-10) is filled to its capacity, it is possible that additional information has been captured electronically and could not be printed due to space restrictions. Nevertheless, the information printed exceeds that required by Section 19825 of the Health and Safety Code of the State of California.

9. FEE INFORMATION **Inspection Fee Period**

Permit Fee: **70.20**

INSPECTION TOTAL Plumbing	70.20
Permit Total	70.20
Permit Fee Subtotal Plumbing	65.00
Permit One Stop Surcharge	1.30
Permit Sys. Development Surcharge	3.90
Permit Issuing Fee	0.00

Payment Date: 12/21/05
Receipt No: IN050175992
Amount: $70.20

05042 - 90000 - 31273

10. FEE ITEM INFORMATION

REPLACE OR REMOVE FIXTURES

Replace Other Sinks/Lavatories	(2)	14.00	Replace Toilets	(3)	21.00	Replace Urinals	(2)	14.00

PERMIT EXPIRATION/REFUNDS: This permit expires two years after the date of the permit issuance. This permit will also expire if no construction work is performed for a continuous period of 180 days (Sec. 98.0602 LAMC). Claims for refund of fees paid must be filed within one year from the date of expiration for permits granted by LADBS (Sec. 22.12 & 22.13 LAMC). The permittee may be entitled to reimbursement of permit fees if the Department fails to conduct an inspection within 60 days of receiving a request for final inspection (HS 17951).

11. LICENSED CONTRACTOR'S DECLARATION

I hereby affirm under penalty of perjury that I am licensed under the provisions of Chapter 9 (commencing with Section 7000) of Division 3 of the Business and Professions Code, and my license is in full force and effect. The following applies to B contractors only: I understand the limitations of Section 7057 of the Business and Professional Code related to my ability to take prime contracts or subcontracts involving specialty trades.

License Class: **C36** Lic. No.: **456590** Contractor: **NEPUTNE PLUMBING CO.**

12. WORKERS' COMPENSATION DECLARATION

I hereby affirm, under penalty of perjury, one of the following declarations:

(__) I have and will maintain a certificate of consent to self insure for workers' compensation, as provided for by Section 3700 of the Labor Code, for the performance of the work for which this permit is issued.

(**X**) I have and will maintain workers' compensation insurance, as required by Section 3700 of the Labor Code, for the performance of the work for which this permit is issued. My workers' compensation insurance carrier and policy number are:

Carrier: **STATE FUND COMPENSATION** Policy Number: **1680057-02**

(__) I certify that in the performance of the work for which this permit is issued, I shall not employ any person in any manner so as to become subject to the workers' compensation laws of California, and agree that if I should become subject to the workers' compensation provisions of Section 3700 of the Labor Code, I shall forthwith comply with those provisions.

WARNING: FAILURE TO SECURE WORKERS' COMPENSATION COVERAGE IS UNLAWFUL, AND SHALL SUBJECT AN EMPLOYER TO CRIMINAL PENALTIES AND CIVIL FINES UP TO ONE HUNDRED THOUSAND DOLLARS ($100,000), IN ADDITION TO THE COST OF COMPENSATION, DAMAGES AS PROVIDED FOR IN SECTION 3706 OF THE LABOR CODE, INTEREST, AND ATTORNEY'S FEES.

13. ASBESTOS REMOVAL DECLARATION / LEAD HAZARD WARNING

I certify that notification of asbestos removal is either not applicable or was sent to the AQMD or EPA as per section 19827.5 of the Health and Safety Code. Due to the possible presence of lead-based paint, lead safe work practices are required on all repairs in pre-1979 buildings that disturb paint. Failure to do so could create lead hazards that violate California Health and Safety Code Section 17920.10 and 105256 and may be subject to a $1000 fine or criminal prosecution. For more information call LA County's Department of Health Services at (800)524-5323. In order to locate a Lead Certified Professional and obtain additional information, call California DHS at (800)597-5323 or go to the DHS Website at http://www.dhs.ca.gov/childlead/html/GENclist.html.

14. CONSTRUCTION LENDING AGENCY DECLARATION

I hereby affirm under penalty of perjury that there is a construction lending agency for the performance of the work for which this permit is issued (Sec. 3097, Civil Code).

Lender's name (if any):_____ Lender's address:_____

15. FINAL DECLARATION

I certify that I have read this application **INCLUDING THE ABOVE DECLARATIONS** and state that the above information **INCLUDING THE ABOVE DECLARATIONS** is correct. I agree to comply with all city and county ordinances and state laws relating to building construction, and hereby authorize representatives of this city to enter upon the above-mentioned property for inspection purposes. I realize that this permit is an application for inspection and that it does not approve or authorize the work specified herein, and it does not authorize or permit any violation or failure to comply with any applicable law. Furthermore, neither the City of Los Angeles nor any board, department officer, or employee thereof, make any warranty, nor shall be responsible for the performance or results of any work described herein, nor the condition of the property nor the soil upon which such work is performed. I further affirm under penalty of perjury, that the proposed work will not destroy or unreasonably interfere with any access or utility easement belonging to others and located on my property, but in the event such work does destroy or unreasonably interfere with such easement, a substitute easement(s) satisfactory to the holder(s) of the easement will be provided (Sec. 91.0106.4.3.4 LAMC).

By signing below, I certify that:

(1) I accept all the declarations above namely the Licensed Contractor's Declaration, Workers' Compensation Declaration, Asbestos Removal Declaration / Lead Hazard Warning, Construction Lending Agency Declaration and Final Declaration; and

(2) This permit is being obtained with the consent of the legal owner of the property.

Print Name: **JESENIA ARRAZCETA** Sign: **Internet ePermit System Declaration** Date: **12/21/2005** [X] Contractor [ ] Authorized Agent

525 S Virgil Ave

Permit #: **06016 - 30000 - 00548**
Plan Check #: X06WL00145 Printed:01/11/06 11:42 AM
Event Code:

Bldg-Alter/Repair
Commercial
Express Permit
No Plan Check

City of Los Angeles - Department of Building and Safety

APPLICATION FOR BUILDING PERMIT AND CERTIFICATE OF OCCUPANCY

Last Status: Ready to Issue
Status Date: 01/11/2006

1. TRACT	BLOCK	LOT(s)	ARB	COUNTY MAP REF #	PARCEL ID # (PIN #)	2. ASSESSOR PARCEL #
SOUTH HALF OF THE WES	22	8		M R 24-59/60	135B197 898	5077 - 004 - 030

3. PARCEL INFORMATION

Area Planning Commission - Central
LADBS Branch Office - LA
Council District - 4
Community Plan Area - Wilshire
Census Tract - 2111.20

District Map - 135B197
Energy Zone - 9
Fire District - 2
Hillside Grading Area - YES
Hillside Ordinance - YES

Lot Cut Date - 10/12/1906
Lot Cut Date - 11/15/1906
Methane Hazard Site - Methane Zone
Near Source Zone Distance - 5.4
Thomas Brothers Map Grid - 634-B2

ZONE(S): CR-1 /

4. DOCUMENTS

ZI - ZI-1195
ZA - ZA-2000-3487-CU
ZA - ZA-21723
PKLY - PKG-3039
ORD - ORD-165302-SA70E
CPC - CPC-1986-834
CDBG - BID-Wilshire Center
CDBG - LARZ-Central City
AFF - AFF-33023

5. CHECKLIST ITEMS

6. PROPERTY OWNER, TENANT, APPLICANT INFORMATION

Owner(s):
California Assoc Of Realtors Inc 525 Virgil Ave LOS ANGELES CA 90020

Tenant:

Applicant: (Relationship: Agent for Contractor)
Doran Hearn - (909) 973-7573

7.EXISTING USE	PROPOSED USE
(13) Office	

8. DESCRIPTION OF WORK

TEAR OFF EXISTING ROOFING. RE-ROOF WITH CKLASS 'A MATERIALS. BUILT UP ROOF/HOT MOP (MAX 1 OVERLAY TOTAL). 150 SQ. " A COOL ROOF, LABELED ANS CERTIFIED BY CRRC, IS REQUIRED FOR ALL RE-ROOFING OF A;; NON-RESIDENTIAL BUILDINGS WITH ROOFS SLOPING 16.7% OR LESS, PER SECTION 149(

9. # Bldgs on Site & Use:

10. APPLICATION PROCESSING INFORMATION

BLDG. PC By:
OK for Cashier Sayuri Uto
Signature:
DAS PC By:
Coord. OK:
Date: 1/11/06

For information and/or inspection requests originating within LA County,
Call toll-free (888) LA4BUILD
Outside LA County, call (213) 482-0000. (LA4BUILD = 524-2845)

For Cashier's Use Only W/O #: **61600548**

11. PROJECT VALUATION & FEE INFORMATION Final Fee Period

Permit Valuation: $170,000 PC Valuation:

FINAL TOTAL Bldg-Alter/Repair	1,194.95
Permit Fee Subtotal Bldg-Alter/Repa	990.00
Fire Hydrant Refuse-To-Pay	
E.Q. Instrumentation	35.70
O.S. Surcharge	20.91
Sys. Surcharge	62.74
Planning Surcharge	60.60
Planning Surcharge Misc Fee	5.00
Permit Issuing Fee	20.00

Sewer Cap ID: Total Paid: 1,194.95

FIRE HYDRANT FEE NOTICE THE CITY OF LOS ANGELES MAY AMEND THE FIRE HYDRANT FEE ORDINANCE (LAMC SECTION 91 0304 (b) 8) THE OWNER OF THE PROJECT DESIGNATED IN THIS PERMIT SHALL BE OBLIGATED TO PAY THE DEPARTMENT A FIRE HYDRANT FEE IN THE AMOUNT TO BE CALCULATED PURSUANT TO ANY AMENDMENT TO THE FIRE HYDRANT FEE ORDINANCE THIS FEE WILL BE USED TO PROVIDE ADEQUATE FIRE SAFETY FACILITIES AND SERVICES FOR NEW DEVELOPMENT EXCEPTION THIS PARAGRAPH NUMBER 8 SHALL NOT APPLY TO ANY PERMIT FOR DEMOLITION OF A BUILDING OR STRUCTURE

12. ATTACHMENTS

LA Department of Building and Safety
WL 11 09 083691 01/11/06 11:51AM

BUILDING PERMIT COMM	$990.00
BUILDING PLAN CHECK	$20.00
EI COMMERCIAL	$35.70
ONE STOP SURCH	$20.91
SYSTEMS DEVT FEE	$62.74
CITY PLANNING SURCH	$60.60
MISCELLANEOUS	$5.00
Total Due:	$1,194.95
Check:	$1,194.95

06WL 06454

P060163000000548FN

I0101320059694

13. STRUCTURE INVENTORY (Note: Numeric measurement data in the format "number / number" implies "change in numeric value / total resulting numeric value") 06016 - 30000 - 00548

14. APPLICATION COMMENTS
** Approved Seismic Gas Shut-Off Valve may be required. **

In the event that any box (i.e. 1-16) is filled to capacity, it is possible that additional information has been captured electronically and could not be printed due to space restrictions. Nevertheless, the information printed exceeds that required by Section 19825 of the Health and Safety Code of the State of California.

15. Building Relocated From:

16. CONTRACTOR, ARCHITECT, & ENGINEER NAME	ADDRESS		CLASS	LICENSE#	PHONE #
(C) Howard Roofing Company Incorporated	139 E. Commercial St.,	Pomona, CA 91767	C39	475568	

PERMIT EXPIRATION/REFUNDS: This permit expires two years after the date of the permit issuance. This permit will also expire if no construction work is performed for a continuous period of 180 days (Sec. 98.0602 LAMC). Claims for refund of fees paid must be filed within one year from the date of expiration for permits granted by LADBS (Sec. 22.12 & 22.13 LAMC). The permittee may be entitled to reimbursement of permit fees if the Department fails to conduct an inspection within 60 days of receiving a request for final inspection (HS 17951).

17. LICENSED CONTRACTOR'S DECLARATION

I hereby affirm under penalty of perjury that I am licensed under the provisions of Chapter 9 (commencing with Section 7000) of Division 3 of the Business and Professions Code, and my license is in full force and effect. The following applies to B contractors only: I understand the limitations of Section 7057 of the Business and Professional Code related to my ability to take prime contracts or subcontracts involving specialty trades.

License Class: C39 Lic. No.: 475568 Contractor: HOWARD ROOFING COMPANY INCORPORATED

18. WORKERS' COMPENSATION DECLARATION

I hereby affirm, under penalty of perjury, one of the following declarations:

(__) I have and will maintain a certificate of consent to self insure for workers' compensation, as provided for by Section 3700 of the Labor Code, for the performance of the work for which this permit is issued.

(X) I have and will maintain workers' compensation insurance, as required by Section 3700 of the Labor Code, for the performance of the work for which this permit is issued. My workers' compensation insurance carrier and policy number are:

Carrier: State Comp. Ins. Fund Policy Number: 639-0000128

(__) I certify that in the performance of the work for which this permit is issued, I shall not employ any person in any manner so as to become subject to the workers' compensation laws of California, and agree that if I should become subject to the workers' compensation provisions of Section 3700 of the Labor Code, I shall forthwith comply with those provisions.

WARNING: FAILURE TO SECURE WORKERS' COMPENSATION COVERAGE IS UNLAWFUL, AND SHALL SUBJECT AN EMPLOYER TO CRIMINAL PENALTIES AND CIVIL FINES UP TO ONE HUNDRED THOUSAND DOLLARS ($100,000), IN ADDITION TO THE COST OF COMPENSATION, DAMAGES AS PROVIDED FOR IN SECTION 3706 OF THE LABOR CODE, INTEREST, AND ATTORNEY'S FEES.

19. ASBESTOS REMOVAL DECLARATION / LEAD HAZARD WARNING

I certify that notification of asbestos removal is either not applicable or was sent to the AQMD or EPA as per section 19827.5 of the Health and Safety Code. Due to the possible presence of lead-based paint, lead safe work practices are required on all repairs in pre-1979 buildings that disturb paint. Failure to do so could create lead hazards that violate California Health and Safety Code Section 17920.10 and Section 105256 and may be subject to a $1000 fine or criminal prosecution. For more information call LA County's Department of Health Services at (800)524-5323. In order to locate a Lead Certified Professional and obtain additional information, call California DHS at (800)597-5323 or go to the DHS Website at http://www.dhs.ca.gov/childlead/html/GENclist.html.

20. CONSTRUCTION LENDING AGENCY DECLARATION

I hereby affirm under penalty of perjury that there is a construction lending agency for the performance of the work for which this permit is issued (Sec. 3097, Civil Code).
Lender's name (if any): _____ Lender's address: _____

21. FINAL DECLARATION

I certify that I have read this application **INCLUDING THE ABOVE DECLARATIONS** and state that the above information **INCLUDING THE ABOVE DECLARATIONS** is correct. I agree to comply with all city and county ordinances and state laws relating to building construction, and hereby authorize representatives of this city to enter upon the above-mentioned property for inspection purposes. I realize that this permit is an application for inspection and that it does not approve or authorize the work specified herein, and it does not authorize or permit any violation or failure to comply with any applicable law. Furthermore, neither the City of Los Angeles nor any board, department officer, or employee thereof, make any warranty, nor shall be responsible for the performance or results of any work described herein, nor the condition of the property nor the soil upon which such work is performed. I further affirm under penalty of perjury, that the proposed work will not destroy or unreasonably interfere with any access or utility easement belonging to others and located on my property, but in the event such work does destroy or unreasonably interfere with such easement, a substitute easement(s) satisfactory to the holder(s) of the easement will be provided (Sec. 91.0106.4.3.4 LAMC).

By signing below, I certify that:

(1) I accept all the declarations above namely the Licensed Contractor's Declaration, Workers' Compensation Declaration, Asbestos Removal Declaration / Lead Hazard Warning, Construction Lending Agency Declaration and Final Declaration; and
(2) This permit is being obtained with the consent of the legal owner of the property.

Print Name: _____ Sign: DORIAN D. HERRERA Date: 1/11/06 ☐ Contractor ☐ Authorized Agent

525 S Virgil Ave

Permit #: **06016 - 10000 - 03195**
Plan Check #: B06LA01635 Printed: 05/15/06 10:19 AM
Event Code:

Bldg-Alter/Repair
Commercial
Regular Plan Check
Plan Check

City of Los Angeles - Department of Building and Safety

APPLICATION FOR BUILDING PERMIT AND CERTIFICATE OF OCCUPANCY

Last Status: Ready to Issue
Status Date: 05/15/2006

1. TRACT	BLOCK	LOT(s)	ARB	COUNTY MAP REF #	PARCEL ID # (PIN #)	2. ASSESSOR PARCEL #
SOUTH HALF OF THE WES	22	8		M R 24-59/60	135B197 898	5077 - 004 - 030

3. PARCEL INFORMATION

Area Planning Commission - Central
LADBS Branch Office - LA
Council District - 4
Community Plan Area - Wilshire
Census Tract - 2111.20
District Map - 135B197
Energy Zone - 9
Fire District - 2
Hillside Grading Area - YES
Hillside Ordinance - YES
Lot Cut Date - 10/12/1906
Lot Cut Date - 11/15/1906
Methane Hazard Site - Methane Zone
Near Source Zone Distance - 5.4
Thomas Brothers Map Grid - 634-B2

ZONE(S): CR-1 /

4. DOCUMENTS

ZI - ZI-1195
ZA - ZA-2000-3487-CU
ZA - ZA-21723
PKLY - PKG-3039
ORD - ORD-165302-SA70E
CPC - CPC-1986-834
CDBG - BID-Wilshire Center
CDBG - LARZ-Central City
AFF - AFF-33023

5. CHECKLIST ITEMS

Special Inspect - Anchor Bolts
Special Inspect - Field Welding
Special Inspect - Structural Observation
Fabricator Reqd - Shop Welds
Fabricator Reqd - Structural Steel

6. PROPERTY OWNER, TENANT, APPLICANT INFORMATION

Owner(s)
California Assoc Of Realtors Inc — 525 Virgil Ave — LOS ANGELES CA 90020

Tenant

Applicant (Relationship: Agent for Contractor)
Carrie Sharifi - — 233 Avenida Melisenda — SAN DIMAS, CA — (626) 384-0481

7. EXISTING USE / **PROPOSED USE**

(13) Office

8. DESCRIPTION OF WORK

INSTALLATION OF STORAGE RACKS IN NORTH EAST CORNER OF EXISTING OFFICE BUILDING

9. # Bldgs on Site & Use:

10. APPLICATION PROCESSING INFORMATION

BLDG. PC By: Martin Fragoso
OK for Cashier: Martin Fragoso
DAS PC By:
Coord. OK:
Signature:
Date: 5/15/06

For information and/or inspection requests originating within LA County,
Call toll-free (888) LA4BUILD (524-2845)
Outside LA County, call (213) 482-0000 or visit www.ladbs.org

For Cashier's Use Only W/O #: **61603195**

LA Department of Building and Safety
LA 05 28 172456 05/15/06 10:23AM

11. PROJECT VALUATION & FEE INFORMATION Final Fee Period

Permit Valuation: $11,000 PC Valuation:

FINAL TOTAL Bldg-Alter/Repair	269.30
Permit Fee Subtotal Bldg-Alter/Repa	199.69
Handicapped Access	
Plan Check Subtotal Bldg-Alter/Rep	19.97
Off-hour Plan Check	9.99
Fire Hydrant Refuse-To-Pay	
E.Q. Instrumentation	2.31
O.S. Surcharge	4.64
Sys. Surcharge	13.92
Planning Surcharge	13.78
Planning Surcharge Misc Fee	5.00
Permit Issuing Fee	0.00

BUILDING PERMIT COMM	$199.69
BUILDING PLAN CHECK	$19.97
PLAN APPROVAL FEE	$9.99
EI COMMERCIAL	$2.31
ONE STOP SURCH	$4.64
SYSTEMS DEVT FEE	$13.92
CITY PLANNING SURCH	$13.78
MISCELLANEOUS	$5.00
Total Due:	$269.30
Check:	$269.30

DELA 92240

Sewer Cap ID:
Total Bond(s) Due:

12. ATTACHMENTS

Plot Plan

1020525200631071

* P 0 6 0 1 6 1 0 0 0 0 0 3 1 9 5 F N *

13. STRUCTURE INVENTORY (Note: Numeric measurement data in the format "number / number" implies "change in numeric value / total resulting numeric value")

06016 - 10000 - 03195

14. APPLICATION COMMENTS

** Approved Seismic Gas Shut-Off Valve may be required. **

In the event that any box (i.e. 1-16) is filled to capacity, it is possible that additional information has been captured electronically and could not be printed due to space restrictions. Nevertheless, the information printed exceeds that required by Section 19825 of the Health and Safety Code of the State of California.

15. Building Relocated From:

16. CONTRACTOR, ARCHITECT, & ENGINEER NAME	ADDRESS		CLASS	LICENSE#	PHONE #
(C) Webker Construction Inc	P O Box 573280,	Tarzana, CA 91357	B	842124	
(E) Abolhassani, Ali	1729 S Douglas Rd Ste B,	Anaheim, CA 92806		C68381	

PERMIT EXPIRATION/REFUNDS: This permit expires two years after the date of the permit issuance. This permit will also expire if no construction work is performed for a continuous period of 180 days (Sec. 98.0602 LAMC). Claims for refund of fees paid must be filed within one year from the date of expiration for permits granted by LADBS (Sec. 22.12 & 22.13 LAMC). The permittee may be entitled to reimbursement of permit fees if the Department fails to conduct an inspection within 60 days of receiving a request for final inspection (HS 17951).

17. LICENSED CONTRACTOR'S DECLARATION

I hereby affirm under penalty of perjury that I am licensed under the provisions of Chapter 9 (commencing with Section 7000) of Division 3 of the Business and Professions Code, and my license is in full force and effect. The following applies to B contractors only: I understand the limitations of Section 7057 of the Business and Professional Code related to my ability to take prime contracts or subcontracts involving specialty trades.

License Class: B Lic. No.: 842124 Contractor: WEBKER CONSTRUCTION INC

18. WORKERS' COMPENSATION DECLARATION

I hereby affirm, under penalty of perjury, one of the following declarations:

(_) I have and will maintain a certificate of consent to self insure for workers' compensation, as provided for by Section 3700 of the Labor Code, for the performance of the work for which this permit is issued.

(_) I have and will maintain workers' compensation insurance, as required by Section 3700 of the Labor Code, for the performance of the work for which this permit is issued. My workers' compensation insurance carrier and policy number are:

Carrier: State Comp. Ins. Fund Policy Number: 1660615

(_) I certify that in the performance of the work for which this permit is issued, I shall not employ any person in any manner so as to become subject to the workers' compensation laws of California, and agree that if I should become subject to the workers' compensation provisions of Section 3700 of the Labor Code, I shall forthwith comply with those provisions.

WARNING: FAILURE TO SECURE WORKERS' COMPENSATION COVERAGE IS UNLAWFUL, AND SHALL SUBJECT AN EMPLOYER TO CRIMINAL PENALTIES AND CIVIL FINES UP TO ONE HUNDRED THOUSAND DOLLARS ($100,000), IN ADDITION TO THE COST OF COMPENSATION, DAMAGES AS PROVIDED FOR IN SECTION 3706 OF THE LABOR CODE, INTEREST, AND ATTORNEY'S FEES.

19. ASBESTOS REMOVAL DECLARATION / LEAD HAZARD WARNING

I certify that notification of asbestos removal is either not applicable or has been submitted to the AQMD or EPA as per section 19827.5 of the Health and Safety Code. Information is available at (909) 396-2336 and the notification form at www.aqmd.gov. Lead safe construction practices are required when doing repairs that disturb paint in pre-1978 buildings due to the presence of lead per section 6716 and 6717 of the Labor Code. Information is avaiable at Health Services for LA County at (800) 524-5323 or the State of California at (800) 597-5323 or www.dhs.ca.gov/childlead.

20. CONSTRUCTION LENDING AGENCY DECLARATION

I hereby affirm under penalty of perjury that there is a construction lending agency for the performance of the work for which this permit is issued (Sec. 3097, Civil Code).
Lender's name (if any): _____ Lender's address: _____

21. FINAL DECLARATION

I certify that I have read this application **INCLUDING THE ABOVE DECLARATIONS** and state that the above information **INCLUDING THE ABOVE DECLARATIONS** is correct. I agree to comply with all city and county ordinances and state laws relating to building construction, and hereby authorize representatives of this city to enter upon the above-mentioned property for inspection purposes. I realize that this permit is an application for inspection and that it does not approve or authorize the work specified herein, and it does not authorize or permit any violation or failure to comply with any applicable law. Furthermore, neither the City of Los Angeles nor any board, department officer, or employee thereof, make any warranty, nor shall be responsible for the performance or results of any work described herein, nor the condition of the property nor the soil upon which such work is performed. I further affirm under penalty of perjury, that the proposed work will not destroy or unreasonably interfere with any access or utility easement belonging to others and located on my property, but in the event such work does destroy or unreasonably interfere with such easement, a substitute easement(s) satisfactory to the holder(s) of the easement will be provided (Sec. 91.0106.4.3.4 LAMC).

By signing below, I certify that:

(1) I accept all the declarations above namely the Licensed Contractor's Declaration, Workers' Compensation Declaration, Asbestos Removal Declaration / Lead Hazard Warning, Construction Lending Agency Declaration and Final Declaration; and
(2) This permit is being obtained with the consent of the legal owner of the property.

Print Name: Carrie Sharifi Sign: 5/15/06 C Sharifi Date: _____ Contractor: X Authorized Agent

Bldg-Alter/Repair
Commercial
Plan Check

City of Los Angeles - Department of Building and Safety

PLOT PLAN ATTACHMENT

Plan Check #: B06LA01635FO
Initiating Office: METRO
Printed on: 05/11/06 13:44:28

5/15/2006 09:09 71445600820000000 STRUCTURALCONCEPTS E PAGE 01/

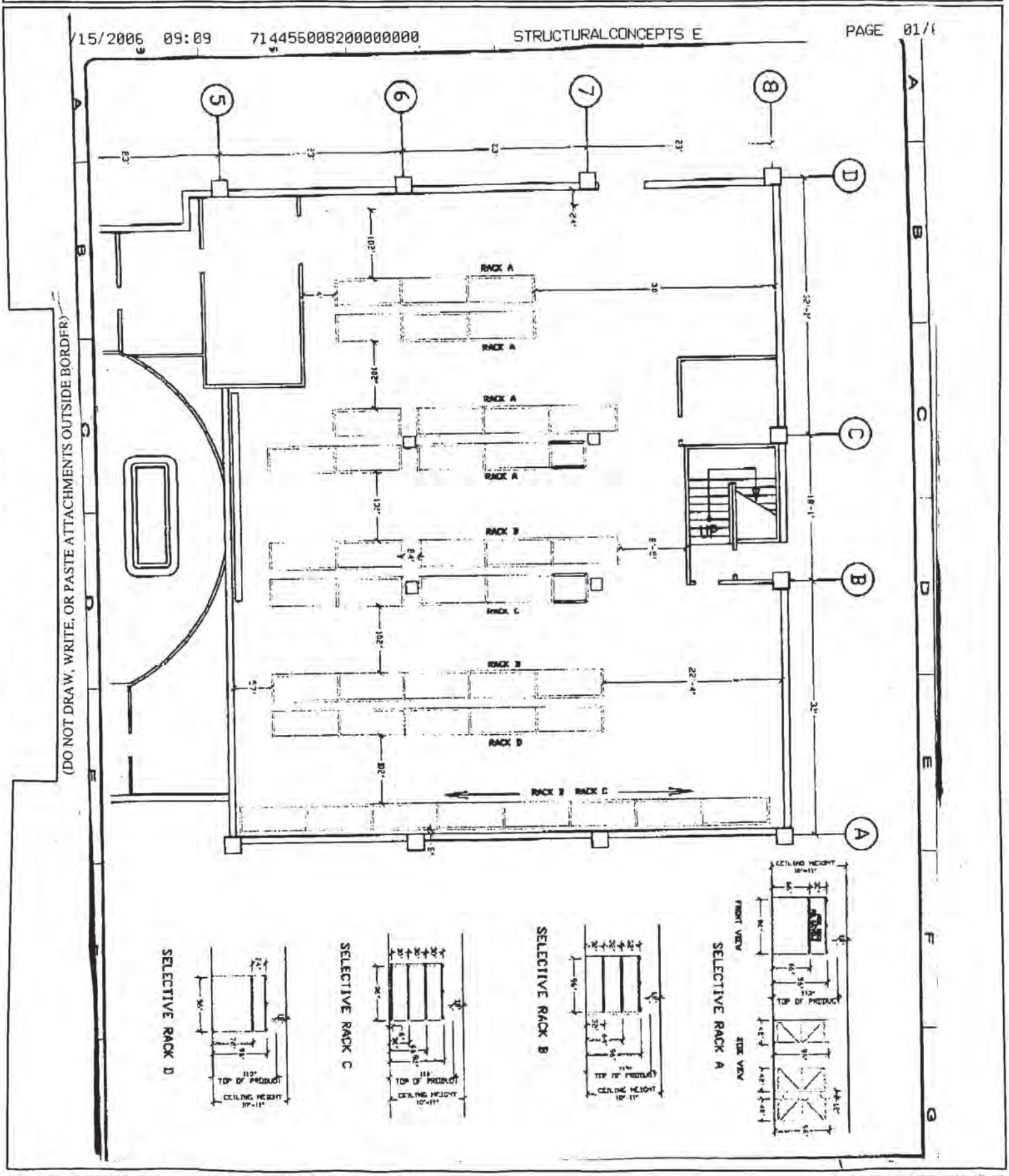

COUNCIL DISTRICT: 4 INSPECTION DISTRICT: BIGIM2 PLOT PLAN ATTACHMENT

20052006531071

525 S Virgil Ave

Permit #: **11046 - 90000 - 01586**

Plan Check #: Printed: 12/22/11 09:50 AM

Event Code:

Elevator
Commercial
Express Permit
No Plan Check

City of Los Angeles - Department of Building and Safety

APPLICATION FOR ELEVATOR PLAN CHECK AND INSPECTION

Issued On: 12/22/2011
Last Status: Issued
Status Date: 12/22/2011

1. PROPERTY OWNER

California Assoc Of Realtors Inc | 525 Virgil Ave | LOS ANGELES CA 90020

2. APPLICANT INFORMATION (Relationship: Net Applicant)

Gene Gutierrez Jr. - | 16450 Foothill Blvd | SYLMAR, CA 91342 | (818)336-3019

3. TENANT INFORMATION

4. CONTRACTOR, ARCHITECT & ENGINEER NAME | **ADDRESS** | | **CLASS** | **LICENSE #** | **PHONE #**

(C) Schindler Elevator Corporation | P O Box 1935, | Morristown, NJ 079621935 | C11 | 375733 | (818)336-3019

5. APPLICATION COMMENTS

E-Permit paid by credit card, fax number-> (818)336-3076.

6. DESCRIPTION OF WORK

Install new door edge. 5100178984

7. COUNCIL DISTRICT: 4

8. APPLICATION PROCESSING INFORMATION

Plan Check By:

OK for Cashier:

Signature: _____ Date: _____

ELEVATOR INFORMATION

CQCC #: CC-03-012738 Expir. Date: 08/15/2013

State Elevtor #'s:

41613

For inspection requests, call toll-free **(888) LA4BUILD** (524-2845). Outside LA County, call (213) 482-0000 or request inspections via **www.ladbs.org**. To speak to a Call Center agent, call **311** or (866) 4LACITY (452-2489). Outside LA County, call (213) 473-3231.

For Cashier's Use Only **W/O #: 14601586**

NOTICE:

The work included in this permit shall not be construed as establishing the legal number of dwelling units or guest rooms. That number is established by a Building Permit or a Certificate of Occupancy.

In the event that any box (i.e. 1-10) is filled to its capacity, it is possible that additional information has been captured electronically and could not be printed due to space restrictions. Nevertheless, the information printed exceeds that required by Section 19825 of the Health and Safety Code of the State of California.

525 S Virgil Ave
11046 - 90000 - 01586

9. FEE INFORMATION **Inspection Fee Period**

Permit Fee **28.56**

INSPECTION TOTAL Elevator	28.56
Permit Total	28.56
Permit Fee Subtotal Elevator	26.00
Permit One Stop Surcharge	1.00
Permit Sys. Development Surcharge	1.56

Payment Date: 12/22/11
Receipt No: IN0501270357
Amount: $28.56

10. FEE ITEM INFORMATION

MISCELLANEOUS
Repair, Modify, Replace, Modernize (1) 26.00

PERMIT EXPIRATION/REFUNDS: This permit expires two years after the date of the permit issuance. This permit will also expire if no construction work is performed for a continuous period of 180 days (Sec. 98.0602 LAMC). Claims for refund of fees paid must be filed within one year from the date of expiration for permits granted by LADBS (Sec. 22.12 & 22.13 LAMC). The permittee may be entitled to reimbursement of permit fees if the Department fails to conduct an inspection within 60 days of receiving a request for final inspection (HS 17951).

11. LICENSED CONTRACTOR'S DECLARATION

I hereby affirm under penalty of perjury that I am licensed under the provisions of Chapter 9 (commencing with Section 7000) of Division 3 of the Business and Professions Code, and my license is in full force and effect. The following applies to B contractors only: I understand the limitations of Section 7057 of the Business and Professional Code related to my ability to take prime contracts or subcontracts involving specialty trades.

License Class: C11 License No.: 375733 Contractor: SCHINDLER ELEVATOR

12. WORKERS' COMPENSATION DECLARATION

I hereby affirm, under penalty of perjury, one of the following declarations:

(__) I have and will maintain a certificate of consent to self insure for workers' compensation, as provided for by Section 3700 of the Labor Code, for the performance of the work for which this permit is issued.

(X) I have and will maintain workers' compensation insurance, as required by Section 3700 of the Labor Code, for the performance of the work for which this permit is issued. My workers' compensation insurance carrier and policy number are:

Carrier: ZURICH AMERICA Policy Number: WC644543816

(__) I certify that in the performance of the work for which this permit is issued, I shall not employ any person in any manner so as to become subject to the workers' compensation laws of California, and agree that if I should become subject to the workers' compensation provisions of Section 3700 of the Labor Code, I shall forthwith comply with those provisions.

WARNING: FAILURE TO SECURE WORKERS' COMPENSATION COVERAGE IS UNLAWFUL, AND SHALL SUBJECT AN EMPLOYER TO CRIMINAL PENALTIES AND CIVIL FINES UP TO ONE HUNDRED THOUSAND DOLLARS ($100,000), IN ADDITION TO THE COST OF COMPENSATION, DAMAGES AS PROVIDED FOR IN SECTION 3706 OF THE LABOR CODE, INTEREST, AND ATTORNEY'S FEES.

13. ASBESTOS REMOVAL DECLARATION / LEAD HAZARD WARNING

I certify that notification of asbestos removal is either not applicable or has been submitted to the AQMD or EPA as per section 19827.5 of the Health and Safety Code. Information is available at (909) 396-2336 and the notification form at www.aqmd.gov. Lead safe construction practices are required when doing repairs that disturb paint in pre-1978 buildings due to the presence of lead per section 6716 and 6717 of the Labor Code. Information is available at Health Services for LA County at (800) 524-5323 or the State of California at (800) 597-5323 or www.dhs.ca.gov/childlead.

14. CONSTRUCTION LENDING AGENCY DECLARATION

I hereby affirm under penalty of perjury that there is a construction lending agency for the performance of the work for which this permit is issued (Sec. 3097, Civil Code).

Lender's Name (If Any): Lender's Address:

15. FINAL DECLARATION

I certify that I have read this application **INCLUDING THE ABOVE DECLARATIONS** and state that the above information **INCLUDING THE ABOVE DECLARATIONS** is correct. I agree to comply with all city and county ordinances and state laws relating to building construction, and hereby authorize representatives of this city to enter upon the above-mentioned property for inspection purposes. I realize that this permit is an application for inspection and that it does not approve or authorize the work specified herein, and it does not authorize or permit any violation or failure to comply with any applicable law. Furthermore, neither the City of Los Angeles nor any board, department officer, or employee thereof, make any warranty, nor shall be responsible for the performance or results of any work described herein, nor the condition of the property nor the soil upon which such work is performed. I further affirm under penalty of perjury, that the proposed work will not destroy or unreasonably interfere with any access or utility easement belonging to others and located on my property, but in the event such work does destroy or unreasonably interfere with such easement, a substitute easement(s) satisfactory to the holder(s) of the easement will be provided (Sec. 91.0106.4.3.4 LAMC).

By signing below, I certify that:

(1) I accept all the declarations above namely the Licensed Contractor's Declaration, Workers' Compensation Declaration, Asbestos Removal Declaration / Lead Hazard Warning, Construction Lending Agency Declaration, and Final Declaration; and

(2) This permit is being obtained with the consent of the legal owner of the property.

Print Name: GENE GUTIERREZ JR. Sign: Internet e-Permit System Declaration Date: 12/22/2011 [X] Contractor [ ] Authorized

EXPRESS PERMIT INSPECTION RECORD

LA DBS
DEPARTMENT OF BUILDING AND SAFETY

Your feedback is important. Please visit our website to complete a Customer Survey at www.ladbs.org/LADBSWeb/customer-survey.jsf. If you would like to provide additional feedback, need clarification, or have any questions regarding plan check or inspection matters, please call our Customer Hotline at (213) 482-0056.

For use by cashier only

Payment Date: 12/22/11
Receipt No: IN0501270357
Amount: $28.56
Method: Credit Card

PERMIT #: 11046 - 90000 - 01586
ADDRESS: 525 S Virgil Ave
OWNER: California Assoc Of Realtors Inc
525 Virgil Ave
LOS ANGELES CA 90020

Elevator
Commercial
Express Permit
No Plan Check

JOB DESCRIPTION: Install new door edge. 5100178984

INSPECTION RECORDS AND PLANS MUST BE AVAILABLE DURING INSPECTION

GRADING INSPECTIONS		
TYPE	DATE	INSPECTOR
Initial Grading		
Toe or Bottom		
Soils Report Approved		
DO NOT PLACE FILL UNTIL ABOVE IS SIGNED		
Backfill		
Fill		
Excavation		
Drainage Devices		
Rough Grading		
Approved Compaction Report		
FOOTING INSPECTIONS		
Footing Excavation		
Forms		
Reinforcing Steel		
OK to Place Concrete		
GROUNDWORK INSPECTIONS		
Electrical		
Plumbing		
Plumbing Methane		
Gas Piping		
Heating & Refrigeration		
Fire Sprinklers		
Disabled Access		
Methane		
OK to Place Floor		
DO NOT PLACE FLOOR UNTIL ABOVE IS SIGNED		
ROUGH INSPECTIONS		
Green Code		
Electrical		
Plumbing		
Fire Sprinkler		
Heating & Refrigeration		
Roof Sheathing		
Disabled Access		
Framing		
Insulation		
Suspended Ceiling		
OK to Cover		

FOR INSPECTION REQUESTS, PLEASE CALL
3-1-1 OR OUTSIDE CITY OF LOS ANGELES
888-LA4-BUILD (888)524-2845 or www.ladbs.org

DO NOT COVER UNTIL PREVIOUS IS SIGNED		
TYPE	DATE	INSPECTOR
Exterior Lathing		
Interior Lathing		
Drywall		
DO NOT COVER UNTIL ABOVE IS SIGNED		
WORK OUTSIDE OF THE BUILDING		
Electrical Underground		
Gas		
Heating & Refrigeration		
Sewer		
Disabled Access		
POOL INSPECTIONS		
Excavation		
Reinforcing Steel		
Bonding		
Piping		
Pre-Gunite		
Deck		
Enclosure/Fence		
Pool/Spa Cover		
DO NOT FILL POOL UNTIL ABOVE IS SIGNED		
FINAL INSPECTIONS		
Grading		
Electrical		
Plumbing		
Gas Test		
Gas		
Heating & Refrigeration		
Pressure Vessels		
Elevator		
Fire Sprinkler		
Disabled Access		
Green Building		
LAFD (Title 19 only)		
LAFD Fire Life Safety		
Pool Final		
AQMD Sign-off Provided		
Public Works		
Building		
PROJECT FINAL		

Certificate of Occupancy Required ☐ **YES** ☐ **NO**

B-8 Card rev. 042011 RO

SUPPLEMENTAL NOTES:

IMPORTANT NOTICE

* **Prior to the start of any construction work adjacent to any public way, pedestrian protection shall be provided (Sec. 91.3303 L.A.M.C.).**
* Inspection(s) may be requested anytime via the internet or touch tone phone. To request an inspection via the internet, go to www.ladbs.org and click on "Request an Inspection" under Online Services. To request an inspection via touch tone phone, call toll free (888) LA4BUILD (888-524-2845) and select option 1 for Automated Request System. To request an inspection via the Customer Call Center, call 3-1-1 within the City of Los Angeles or (213) 473-3231 outside the City of Los Angeles between 7:00 a.m. and 10:00 p.m.. When requesting an inspection, the following are required: (1) The job address, (2) Type of inspection, (3) Use of building, (4) Permit number, (5) Phone number of a contact person should the department need to reach someone.
* Inspection requests received before 4:00 p.m. Monday through Friday (excluding holidays) will normally be made the next business day. Requests received after 4:00 p.m. will be made following the next business day. The Automated Inspection Call Back System (AICBS) will attempt to telephone the contact phone number to confirm the inspection.
* Permit fees provide for a limited number of inspections. A reinspection fee may be assessed when the work for which an inspection was requested is not complete, when the inspection record or plans are not available, or when there is failure to provide site access to department staff.
* No person shall perform any construction or repair work between the hours of 9:00 p.m. (6:00 p.m. grading) and 7:00 a.m. the following day which results in loud noises to the disturbance of persons occupying sleeping quarters in any dwelling, hotel, motel, apartment, or other place of residence (Sec. 41.40 L.A.M.C.).
* No person, other than an individual homeowner engaged in the repair or construction of his/her single-family dwelling, shall perform any construction or repair work of any kind upon any building or structure located on land developed with residential buildings or perform work within 500 feet of land so occupied, before 8:00 a.m. or after 6:00 p.m. on any Saturday or at any time on Sunday (Sec. 41.40 L.A.M.C.).
* Dust control measures to prevent dust from being blown or deposited over or upon any private property in any residential area must be implemented during any excavation or earth-moving phase of construction, sand blasting, or demolition.
* A separate permit from the State of California Division of Industrial Safety is required prior to starting certain work involving substantial risk to workers such as: construction or demolition exceeding 3 stories or 36 feet in height, or excavations or trenches over 5 feet in depth involving entry by workers.
* Building permits are valid for two years or expire on the 180th day from the date of issuance if the work permitted has not commenced. The department reserves the right to expire any permit where work has been suspended for a period of 180 days or more.
* Inspection services will not be provided when there is an unleashed dog on the premises.

BUILDING AND SAFETY PERMIT AND PLAN CHECK OFFICE LOCATIONS

Downtown Los Angeles
201 N. Figueroa St., 4th Fl.
Los Angeles, CA 90012

Van Nuys
6262 Van Nuys Blvd., 2nd Fl.
Van Nuys, CA 91401

West Los Angeles
1828 Sawtelle Blvd., 2nd Fl.
Los Angeles, CA 90025

San Pedro
638 S. Beacon St., 2nd Fl.
San Pedro, CA 90731

South Los Angeles
8475 S. Vermont Ave., 2nd Fl.
Los Angeles, CA 90044

APPENDIX IV

Agency Inquiry and Response Letters

March 21, 2018

CE Job No.EV0318-3511
Via Email: Robert.Hardison@dtsc.ca.gov
Glenn.Castillo@dtsc.ca.gov

Department of Toxic Substances Control
9211 Oakdale Avenue
Chatsworth, California 91311-6505

Attention: Robert Hardison and Glenn Castillo

Re: File Review Request

515, 517, 525, 531 South Virgil Avenue & 518, 526 South Westmoreland Street,
Los Angeles, CA 90020

California Environmental is requesting to review any files you may have for the above referenced property under the Public Records Act. The case number of the site is unknown. We would like to review this file as soon as possible. If no file is found, please provide a written statement to ryan.bzoskie@calenviro.com or via fax 818-991-1544.

Your timeliness in this important matter is appreciated.

Should you have any questions, please contact me at (818) 991-1542.

Respectfully,

Ryan Bzoskie

Department of Toxic Substances Control

Barbara A. Lee, Director
9211 Oakdale Avenue
Chatsworth, California 91311

Matthew Rodriquez
Secretary for
Environmental Protection

Edmund G. Brown Jr.
Governor

March 23, 2018

Mr. Ryan Bzoskie
California Environmental
30423 Canwood Street, Suite 208
Agoura Hills, CA 91301

515, 517, 525, and 531 South Virgil Avenue, Los Angeles, CA 90020
518, and 526 South Westmoreland Street, Los Angeles, CA 90020
PR3-032218-01

Dear Mr. Bzoskie:

We have received your Public Records Act Request for records from the Department of Toxic Substances Control.

After a thorough review of our files we have found that no such records exist at this office pertaining to the sites/facilities referenced above.

We would also like to inform you about EnviroStor, a database that provides information and documents on over 5,000 DTSC cleanup sites. EnviroStor can be accessed at: http://www.envirostor.dtsc.ca.gov/public. Also, a computer is available in the Central Files of each DTSC Regional Office for use by community members to view EnviroStor.

If you have any questions or would like further information regarding your request, please contact me at (818) 717-6522.

Sincerely,

Glenn Castillo/aa
Regional Records Coordinator

Printed on Recycled Paper

Subject: Re: (515, 517, 525, 531 S VIRGIL AVE LOS ANGELES 90020)
From: "Rodriguez, Francisco" <Francisco.Rodriguez@fire.lacounty.gov>
Date: 4/5/18, 3:16 PM
To: "ryan.bzoskie@calenviro.com" <ryan.bzoskie@calenviro.com>

The Los Angeles County Fire Department, Health Hazardous Materials Division, being the custodian or keeper of records, certify that a thorough search for the records you requested has been carried out.

Re: ***(515, 517, 525, 531 S VIRGIL AVE LOS ANGELES 90020)***

This search revealed that no records were found for the above noted address(es).

It should be understood that this does not mean that the records you requested do not exist. It is possible that such records may be misfiled; exist under another spelling, another name, or may have been destoyed based on this Department's Record Retention Policy. However, with the information furnished to our office, and to the best of our knowledge, no records were located.

If you have any questions regarding your request, please contact our office at *310-348-1781*.

Los Angeles County Fire Department
Health Hazardous Materials Division
Inspection Section / West District
HHMD Website

Subject: Re: (518, 526 S WESTMORELAND AVE LOS ANGELES 90020)
From: "Rodriguez, Francisco" <Francisco.Rodriguez@fire.lacounty.gov>
Date: 4/5/18, 3:16 PM
To: "ryan.bzoskie@calenviro.com" <ryan.bzoskie@calenviro.com>

The Los Angeles County Fire Department, Health Hazardous Materials Division, being the custodian or keeper of records, certify that a thorough search for the records you requested has been carried out.

Re: ***(518, 526 S WESTMORELAND AVE LOS ANGELES 90020)***

This search revealed that no records were found for the above noted address(es).

It should be understood that this does not mean that the records you requested do not exist. It is possible that such records may be misfiled; exist under another spelling, another name, or may have been destoyed based on this Department's Record Retention Policy. However, with the information furnished to our office, and to the best of our knowledge, no records were located.

If you have any questions regarding your request, please contact our office at *310-348-1781.*

Los Angeles County Fire Department
Health Hazardous Materials Division
Inspection Section / West District
HHMD Website

California Environmental

geologists & engineers

Via Email Only: RB4-PublicRecords@waterboards.ca.gov
CE Job No.EV0318-3511

Los Angeles Regional Water Quality Control Board
Attention: Laura Gallardo
320 W. 4th Street, Suite 200
Los Angeles, California 90013

Re: File Review for

515, 517, 525, 531 South Virgil Avenue & 518, 526 South Westmoreland Street,
Los Angeles, CA 90020

I am requesting to review any UST, Site Clean-up Program (former SLIC) Unit, and SLIC 2 (former WIP) files you may have for the above referenced site. At your earliest convenience, please contact the undersigned and advise when an appointment to review the files is possible. If no file is found, please provide a written statement to ryan.bzoskie@calenviro.com or via fax 818-991-1544.

Thank you for your assistance,

Ryan Bzoskie

APPENDIX V

EDR Radius Map with GeoCheck

3511
525 South Virgil Avenue
Los Angeles, CA 90020

Inquiry Number: 5229985.2s
March 21, 2018

The EDR Radius Map™ Report with GeoCheck®

6 Armstrong Road, 4th floor
Shelton, CT 06484
Toll Free: 800.352.0050
www.edrnet.com

TABLE OF CONTENTS

SECTION	PAGE
Executive Summary	ES1
Overview Map	2
Detail Map	3
Map Findings Summary	4
Map Findings	8
Orphan Summary	332
Government Records Searched/Data Currency Tracking	GR-1

GEOCHECK ADDENDUM

Physical Setting Source Addendum	A-1
Physical Setting Source Summary	A-2
Physical Setting Source Map	A-16
Physical Setting Source Map Findings	A-17
Physical Setting Source Records Searched	PSGR-1

Thank you for your business.
Please contact EDR at 1-800-352-0050
with any questions or comments.

Disclaimer - Copyright and Trademark Notice

This Report contains certain information obtained from a variety of public and other sources reasonably available to Environmental Data Resources, Inc. It cannot be concluded from this Report that coverage information for the target and surrounding properties does not exist from other sources. **NO WARRANTY EXPRESSED OR IMPLIED, IS MADE WHATSOEVER IN CONNECTION WITH THIS REPORT. ENVIRONMENTAL DATA RESOURCES, INC. SPECIFICALLY DISCLAIMS THE MAKING OF ANY SUCH WARRANTIES, INCLUDING WITHOUT LIMITATION, MERCHANTABILITY OR FITNESS FOR A PARTICULAR USE OR PURPOSE. ALL RISK IS ASSUMED BY THE USER. IN NO EVENT SHALL ENVIRONMENTAL DATA RESOURCES, INC. BE LIABLE TO ANYONE, WHETHER ARISING OUT OF ERRORS OR OMISSIONS, NEGLIGENCE, ACCIDENT OR ANY OTHER CAUSE, FOR ANY LOSS OF DAMAGE, INCLUDING, WITHOUT LIMITATION, SPECIAL, INCIDENTAL, CONSEQUENTIAL, OR EXEMPLARY DAMAGES. ANY LIABILITY ON THE PART OF ENVIRONMENTAL DATA RESOURCES, INC. IS STRICTLY LIMITED TO A REFUND OF THE AMOUNT PAID FOR THIS REPORT.** Purchaser accepts this Report "AS IS". Any analyses, estimates, ratings, environmental risk levels or risk codes provided in this Report are provided for illustrative purposes only, and are not intended to provide, nor should they be interpreted as providing any facts regarding, or prediction or forecast of, any environmental risk for any property. Only a Phase I Environmental Site Assessment performed by an environmental professional can provide information regarding the environmental risk for any property. Additionally, the information provided in this Report is not to be construed as legal advice.

Copyright 2018 by Environmental Data Resources, Inc. All rights reserved. Reproduction in any media or format, in whole or in part, of any report or map of Environmental Data Resources, Inc., or its affiliates, is prohibited without prior written permission.

EDR and its logos (including Sanborn and Sanborn Map) are trademarks of Environmental Data Resources, Inc. or its affiliates. All other trademarks used herein are the property of their respective owners.

EXECUTIVE SUMMARY

A search of available environmental records was conducted by Environmental Data Resources, Inc (EDR). The report was designed to assist parties seeking to meet the search requirements of EPA's Standards and Practices for All Appropriate Inquiries (40 CFR Part 312), the ASTM Standard Practice for Environmental Site Assessments (E 1527-13), the ASTM Standard Practice for Environmental Site Assessments for Forestland or Rural Property (E 2247-16), the ASTM Standard Practice for Limited Environmental Due Diligence: Transaction Screen Process (E 1528-14) or custom requirements developed for the evaluation of environmental risk associated with a parcel of real estate.

TARGET PROPERTY INFORMATION

ADDRESS

525 SOUTH VIRGIL AVENUE
LOS ANGELES, CA 90020

COORDINATES

Latitude (North):	34.0644830 - 34˚ 3' 52.13''
Longitude (West):	118.2876390 - 118˚ 17' 15.50''
Universal Tranverse Mercator:	Zone 11
UTM X (Meters):	381172.8
UTM Y (Meters):	3769859.0
Elevation:	269 ft. above sea level

USGS TOPOGRAPHIC MAP ASSOCIATED WITH TARGET PROPERTY

Target Property Map:	5630741 HOLLYWOOD, CA
Version Date:	2012

AERIAL PHOTOGRAPHY IN THIS REPORT

Portions of Photo from:	20140515, 20140513
Source:	USDA

MAPPED SITES SUMMARY

Target Property Address:
525 SOUTH VIRGIL AVENUE
LOS ANGELES, CA 90020

Click on Map ID to see full detail.

MAP ID	SITE NAME	ADDRESS	DATABASE ACRONYMS	RELATIVE ELEVATION	DIST (ft. & mi.) DIRECTION
A1	ETAGES NORMAN	534 S WESTMORELAND A	EDR Hist Auto	Higher	71, 0.013, WSW
A2	KAYS CLEANERS	3033 W 6TH ST STE 10	EDR Hist Cleaner	Higher	121, 0.023, SW
A3	CEDER PETROLEUM COMP	3033 W 6TH ST	CA SWEEPS UST, CA FID UST	Higher	121, 0.023, SW
B4	TAPIAS JOSE P	3003 W 6TH ST	EDR Hist Auto	Lower	148, 0.028, SSE
A5	FUSCO FRANK	3029-33 W SIXTH ST	EDR Hist Auto	Lower	153, 0.029, SSW
A6	STANHILBER H A	3053 W 6TH ST	EDR Hist Auto	Lower	235, 0.045, SW
B7	BLU GREEN SERVICE ST	3000 W 6TH ST	EDR Hist Auto	Lower	263, 0.050, South
8	Z. KIRVEN PARRISH AR	444 S WESTMORELAND A	CA SWEEPS UST, CA FID UST	Higher	287, 0.054, NNW
B9	SEYFORTH HERBT	2980 W 6TH ST	EDR Hist Auto	Lower	298, 0.056, SE
A10	MIKES CLEANERS & TAI	3107 W 6TH ST	EDR Hist Cleaner	Lower	322, 0.061, WSW
A11	SIXTH WESTMORELAND	3100 W 6TH ST	EDR Hist Auto	Lower	332, 0.063, SW
C12	CARPENTERS PENSION T	2951 W 6TH ST	CA SWEEPS UST, CA FID UST	Lower	388, 0.073, ESE
C13	PLUMMER JAMES H	2951 W 6TH ST	EDR Hist Auto	Lower	388, 0.073, ESE
C14	CEASNA C D	2950 W 6TH ST	EDR Hist Auto	Lower	462, 0.087, ESE
D15	SHATTO SERVICE COMPA	3151 W 6TH STREET	EDR Hist Auto	Lower	604, 0.114, WSW
D16	MYUNG SUP IM DBA DY	3151 W 6TH ST	RCRA-SQG, FINDS	Lower	604, 0.114, WSW
D17	SHATTO SERVICE	3151 W 6TH ST	CA SWEEPS UST, CA FID UST	Lower	604, 0.114, WSW
D18	CENTRAL REGION MIDDL	615 SHATTO PL	RCRA-LQG, CA HAZNET	Lower	705, 0.134, SW
E19	O E F INC	3055 WILSHIRE BLVD	RCRA-SQG, FINDS, ECHO, CA HAZNET	Lower	746, 0.141, South
E20	OEF INC - WILSHIRE C	3055 WILSHIRE BLVD	MN MANIFEST	Lower	802, 0.152, South
F21	UNK	2975 WILSHIRE	CA SWEEPS UST, CA FID UST	Lower	810, 0.153, SSE
E22	UNITED STATES BORAX	3075 WILSHIRE BOULEV	RCRA-SQG, FINDS, ECHO	Lower	819, 0.155, SSW
F23	KYO-YA CO	2961 W WILSHIRE BLVD	CA SWEEPS UST, CA FID UST	Lower	835, 0.158, SSE
F24	SHERATON TOWN HOUSE	2961 WILSHIRE BLVD	CA LUST, CA HIST CORTESE	Lower	835, 0.158, SSE
E25	WILLIAM K SHIMABUKU	3033 WILSHIRE BLVD	CA LUST, CA SWEEPS UST, CA HIST UST, CA FID UST	Lower	843, 0.160, South
E26	TOSCO CORPORATION #3	3033 WILSHIRE BLVD	CA UST	Lower	843, 0.160, South
E27	SERVICE STATION 1000	3033 WILSHIRE BLVD	CA LUST, CA HIST UST	Lower	843, 0.160, South
G28	L.A. COUNTY FACILITI	550 S VERMONT AVE	CA SWEEPS UST, CA FID UST, CA LOS ANGELES CO. HMS	Lower	866, 0.164, West
G29	LE SAGE PARKING STRU	550 SOUTH VERMONT AV	CA HIST UST	Lower	866, 0.164, West
H30	CLEANING STORE THE	528 S OCCIDENTAL BLV	CA DRYCLEANERS	Lower	907, 0.172, ESE
31	LOS ANGELES COUNTY M	3087 WILSHIRE BLVD	CA UST	Lower	932, 0.177, SSW
E32	PACIFIC BELL	3020 WILSHIRE BLVD	RCRA NonGen / NLR, FINDS, ECHO	Lower	999, 0.189, South
F33	CANNELL & CHAFFIN, I	3000 WILSHIRE BLVD	RCRA-SQG, FINDS, ECHO	Lower	1007, 0.191, SSE
G34	CHEVRON STATION 9367	561 S VERMONT AVE	RCRA-SQG, CA LUST, FINDS, ECHO, CA HIST CORTESE	Lower	1035, 0.196, West
G35	93674-CHEVRON STATIO	561 S VERMONT AVE	CA SWEEPS UST, CA FID UST	Lower	1035, 0.196, West
G36	93674	561 S VERMONT AVE	CA HIST UST	Lower	1035, 0.196, West
I37	SHRINERS HOSPITALS F	3160 GENEVA ST	CA UST	Higher	1054, 0.200, NNE
I38	SHRINERS HOSPITAL FO	3160 GENEVA STREET	CA LUST	Higher	1054, 0.200, NNE
I39	SHRINER'S HOSPITAL F	3160 GENEVA ST	CA SWEEPS UST, CA FID UST, CA EMI	Higher	1054, 0.200, NNE

MAPPED SITES SUMMARY

Target Property Address:
525 SOUTH VIRGIL AVENUE
LOS ANGELES, CA 90020

Click on Map ID to see full detail.

MAP ID	SITE NAME	ADDRESS	DATABASE ACRONYMS	RELATIVE ELEVATION	DIST (ft. & mi.) DIRECTION
J40	MCKINLEY MORTUARY	444 S VERMONT AVE	CA SWEEPS UST, CA FID UST	Lower	1134, 0.215, WNW
J41	VERMONT CHEVROLET	444 S VERMONT AVE	RCRA-SQG, FINDS, ECHO, CA HAZNET	Lower	1134, 0.215, WNW
J42		444 S VERMONT AVE	CA AST	Lower	1134, 0.215, WNW
K43	WALGREENS #5879	3201 W 6TH ST	RCRA-CESQG	Lower	1139, 0.216, West
K44	WILSHIRE CAR WASH	505 S VERMONT	CA HIST UST	Lower	1151, 0.218, West
K45	WILSHIRE CAR WASH	505 SOUTH VERMONT AV	CA LUST, CA ENF, CA HIST CORTESE	Lower	1151, 0.218, West
K46	WILSHIRE CAR WASH	505 S VERMONT AVE	CA SWEEPS UST, CA FID UST	Lower	1151, 0.218, West
I47	LOS ANGELES SHRINERS	3169 GENEVA ST	CA LUST, CA HIST CORTESE	Higher	1155, 0.219, NNE
H48	METROPOLITAN SKILLS	2801 W 6TH ST	RCRA-LQG	Lower	1157, 0.219, ESE
49	LA FELIPE DE NEVE LI	2820 W 6TH ST	RCRA-SQG, FINDS, ECHO	Lower	1194, 0.226, ESE
J50	UNK	443 S VERMONT AVE	CA SWEEPS UST, CA FID UST	Lower	1214, 0.230, WNW
L51	HERTZ RENT-A-CAR	643 S VERMONT AVE	CA LUST, CA SWEEPS UST, CA FID UST, CA HIST...	Lower	1336, 0.253, WSW
L52	TEXACO STATION	3201 WILSHIRE BLVD	CA LUST, CA HIST CORTESE	Lower	1438, 0.272, SW
L53	TEXACO SVC STA	3201 WILSHIRE BLVD	RCRA-SQG, CA LUST, CA SWEEPS UST, CA HIST UST, CA...	Lower	1438, 0.272, SW
54	CENTRAL LOS ANGELES	VERMONT AVENUE/WILSH	CA ENVIROSTOR, CA SCH	Lower	1464, 0.277, SW
55	CAMINO NUEVO CHARTER	3400 WEST 3RD STREET	CA ENVIROSTOR, CA SCH	Higher	1562, 0.296, NNW
56	STATE COMPENSATION I	600 LAFAYETTE PARK P	CA LUST, CA HIST CORTESE	Lower	1567, 0.297, ESE
M57	BERENDO SHOPPING CEN	3301-3317 W. SIXTH S	SEMS-ARCHIVE	Lower	1790, 0.339, West
58	TIDES SENIOR APARTME	623 RAMPART BLVD S	CA LUST	Higher	1809, 0.343, ESE
59	COMMONWEALTH ELEMENT	215 SOUTH COMMONWEAL	CA ENVIROSTOR, CA SCH, CA HAZNET	Higher	1896, 0.359, NNE
M60	CATELLUS DEVELOPMENT	3324 006TH ST W	CA LUST, CA HIST CORTESE	Lower	1902, 0.360, West
N61	SHELL #204-4539-5906	700 VERMONT AVE S	CA LUST, CA HIST CORTESE	Lower	1980, 0.375, SW
O62	76 PRODUCTS STATION	3501 003RD	CA HIST CORTESE	Lower	1984, 0.376, NW
O63	TOSCO - 76 STATION #	3501 003RD ST W	CA LUST	Lower	1984, 0.376, NW
64	DFK CORP.	3278 WILSHIRE BLVD	CA SLIC	Lower	1987, 0.376, WSW
M65	ARCO #0020	3325 006TH ST W	CA LUST, CA HIST CORTESE	Lower	2074, 0.393, West
M66	G & C MAINTENANCE (F	3325 6TH ST. W.	CA LUST	Lower	2074, 0.393, West
N67	TOSCO/76 PRODUCTS ST	703 VERMONT	CA HIST CORTESE	Lower	2109, 0.399, SW
N68	TOSCO - 76 STATION #	703 VERMONT AVE S	CA LUST	Lower	2109, 0.399, SW
69	BELMONT/HOLLYWOOD PR	310 SOUTH LAFAYETTE	CA ENVIROSTOR, CA SCH	Higher	2161, 0.409, ENE
70	2ND & JUANITA AVENUE	2ND & JUANITA AVE	CA WMUDS/SWAT	Higher	2196, 0.416, NNW
P71	ATLAS WIRELINE	1213 N. VENTURA AVE	CA SLIC	Lower	2260, 0.428, NW
Q72	PACIFIC BELL	720/740 RAMPART	RCRA-SQG, CA LUST, CA SWEEPS UST, CA HIST UST, CA...	Lower	2266, 0.429, SSE
73	CHEVRON #9-1446	2525 WILSHIRE BLVD	CA LUST, CA HIST CORTESE	Higher	2272, 0.430, SE
Q74	PACIFIC BELL TELEPHO	720 RAMPART BLVD, SO	CA LUST	Higher	2274, 0.431, SSE
P75	LESLIE FAMILY TRUST	3566/3580 WEST THIRD	CA SLIC, CA DEED	Lower	2350, 0.445, NW
P76	LESLIE FAMILY TRUST	3566 003RD ST W	CA LUST	Lower	2350, 0.445, NW
P77	LESLIE FAMILY TRUST	3566-3580 003RD	CA SLIC	Lower	2350, 0.445, NW
P78	LESLIE FAMILY TRUST	3566 003RD	CA HIST CORTESE	Lower	2350, 0.445, NW

MAPPED SITES SUMMARY

Target Property Address:
525 SOUTH VIRGIL AVENUE
LOS ANGELES, CA 90020

Click on Map ID to see full detail.

MAP ID	SITE NAME	ADDRESS	DATABASE ACRONYMS	RELATIVE ELEVATION	DIST (ft. & mi.) DIRECTION
P79	WON S. WOO	310 BERENDO ST S	CA LUST, CA HIST CORTESE	Lower	2350, 0.445, NW
R80	PHILLIP 66 5779	2701 3RD STREET W	CA LUST	Higher	2569, 0.487, ENE
R81	CHEVRON #9-1340	280 RAMPART BLVD S	CA LUST	Higher	2602, 0.493, ENE
82	76 STATION #2124	801 HOOVER ST S	CA LUST, CA HIST CORTESE	Higher	2605, 0.493, SSE
83	BELMONT/HOLLYWOOD EL	2401 WILSHIRE BOULEV	CA ENVIROSTOR, CA SCH	Higher	2656, 0.503, ESE
84	HOOVER STREET ELEMEN	2726 FRANCIS AVE	RCRA-SQG, CA ENVIROSTOR, CA SCH, FINDS, ECHO	Lower	2853, 0.540, SSE
85	CAHUENGA ELEMENTARY	MARIPOSA AVENUE/FIFT	CA ENVIROSTOR, CA SCH	Lower	3037, 0.575, West
86	AMBASSADOR HOTEL (FO	3400 WILSHIRE BLVD	CA ENVIROSTOR, CA LUST, CA SCH, CA HIST CORTESE	Lower	3077, 0.583, WSW
87	WEST FOURTH STREET S	2424 WEST 4TH STREET	CA ENVIROSTOR	Higher	3161, 0.599, East
S88	CENTRAL REGION ELEME	COUNCIL STREET/JUANI	CA ENVIROSTOR, CA SCH, CA DEED	Higher	3344, 0.633, NNW
T89	CENTRAL REGION MACAR	PARK VIEW STREET/GRA	CA ENVIROSTOR, CA SCH	Lower	3454, 0.654, SE
T90	BELMONT/HOLLYWOOD PR	2300 WEST 7TH STREET	CA ENVIROSTOR, CA SCH	Higher	3456, 0.655, SE
91	CENTRAL LOS ANGELES	450 SOUTH GRAND VIEW	CA ENVIROSTOR, CA SCH	Higher	3509, 0.665, ESE
S92	BELMONT NEW PRIMARY	218/220/222/224 N. J	CA ENVIROSTOR, CA SCH	Higher	3545, 0.671, North
93	BELMONT NEW ELEMENTA	NORTH VERMONT AVENUE	CA ENVIROSTOR, CA SCH	Higher	3697, 0.700, NNW
U94	NEWELL COLOUR	221 N. WESTMORLAND A	CA ENVIROSTOR	Lower	3790, 0.718, North
U95	CROSSROADS TRUST/AKA	221 NORTH WESTMORELA	CA ENVIROSTOR, CA VCP, CA SCH	Lower	3790, 0.718, North
96	PARK VIEW VILLAGE	933 - 937 SOUTH PARK	CA ENVIROSTOR	Higher	3930, 0.744, SSE
97	TRUST SERVICES OF AM	218,220,224 NORTH JU	CA ENVIROSTOR	Higher	4094, 0.775, NNW
V98	PUEBLO NUEVO CHARTER	3501-3515 WEST TEMPL	CA ENVIROSTOR, CA SCH	Higher	4535, 0.859, NNE
V99	CULLIGAN D I WATER S	315 NORTH HOOVER STR	CA ENVIROSTOR, CA HIST UST	Higher	4566, 0.865, NNE
V100	CULLIGAN DEIONIZED W	315 N HOOVER ST	CA SWEEPS UST, CA FID UST, CA HWP	Higher	4566, 0.865, NNE
W101	GORE GRAPHICS	340 N. MADISON AVENU	CA ENVIROSTOR, CA EMI	Higher	4654, 0.881, North
W102	BELMONT/HOLLYWOOD NO	OAKWOOD AVENUE/JUANI	CA ENVIROSTOR, CA SCH	Higher	4701, 0.890, North
103	CAHUENGA ELEM #11/CD	HARVARD BOULEVARD/TH	CA ENVIROSTOR, CA SCH	Lower	4805, 0.910, WNW
104	HOBART/WILTON PRIMAR	SAN MARINO ST/OLYMPI	CA ENVIROSTOR, CA SCH	Lower	4818, 0.913, SW
105	BELMONT NEW PRIMARY	LAKE STREET/ROSELAKE	CA ENVIROSTOR, CA SCH	Higher	5172, 0.980, ENE
106	HOBART/WILTON PRIMAR	7TH STREET/HOBART BO	CA ENVIROSTOR, CA SCH	Lower	5176, 0.980, WSW
107	BELMONT NEW ELEMENTA	WILSHIRE BOULEVARD/H	CA ENVIROSTOR, CA SCH	Lower	5251, 0.995, West

EXECUTIVE SUMMARY

TARGET PROPERTY SEARCH RESULTS

The target property was not listed in any of the databases searched by EDR.

DATABASES WITH NO MAPPED SITES

No mapped sites were found in EDR's search of available ("reasonably ascertainable ") government records either on the target property or within the search radius around the target property for the following databases:

STANDARD ENVIRONMENTAL RECORDS

Federal NPL site list

NPL ---------- National Priority List
Proposed NPL ---------- Proposed National Priority List Sites
NPL LIENS ---------- Federal Superfund Liens

Federal Delisted NPL site list

Delisted NPL ---------- National Priority List Deletions

Federal CERCLIS list

FEDERAL FACILITY ---------- Federal Facility Site Information listing
SEMS ---------- Superfund Enterprise Management System

Federal RCRA CORRACTS facilities list

CORRACTS ---------- Corrective Action Report

Federal RCRA non-CORRACTS TSD facilities list

RCRA-TSDF ---------- RCRA - Treatment, Storage and Disposal

Federal institutional controls / engineering controls registries

LUCIS ---------- Land Use Control Information System
US ENG CONTROLS ---------- Engineering Controls Sites List
US INST CONTROL ---------- Sites with Institutional Controls

Federal ERNS list

ERNS ---------- Emergency Response Notification System

State- and tribal - equivalent NPL

CA RESPONSE ---------- State Response Sites

State and tribal landfill and/or solid waste disposal site lists

CA SWF/LF ---------- Solid Waste Information System

EXECUTIVE SUMMARY

State and tribal leaking storage tank lists

INDIAN LUST ---------- Leaking Underground Storage Tanks on Indian Land

State and tribal registered storage tank lists

FEMA UST ---------- Underground Storage Tank Listing
INDIAN UST ---------- Underground Storage Tanks on Indian Land

State and tribal voluntary cleanup sites

INDIAN VCP ---------- Voluntary Cleanup Priority Listing

State and tribal Brownfields sites

CA BROWNFIELDS ---------- Considered Brownfieds Sites Listing

ADDITIONAL ENVIRONMENTAL RECORDS

Local Brownfield lists

US BROWNFIELDS ---------- A Listing of Brownfields Sites

Local Lists of Landfill / Solid Waste Disposal Sites

CA SWRCY ---------- Recycler Database
CA HAULERS ---------- Registered Waste Tire Haulers Listing
INDIAN ODI ---------- Report on the Status of Open Dumps on Indian Lands
ODI ---------- Open Dump Inventory
DEBRIS REGION 9 ---------- Torres Martinez Reservation Illegal Dump Site Locations
IHS OPEN DUMPS ---------- Open Dumps on Indian Land

Local Lists of Hazardous waste / Contaminated Sites

CA AOCONCERN ---------- San Gabriel Valley Areas of Concern
US HIST CDL ---------- Delisted National Clandestine Laboratory Register
CA HIST Cal-Sites ---------- Historical Calsites Database
CA CDL ---------- Clandestine Drug Labs
CA Toxic Pits ---------- Toxic Pits Cleanup Act Sites
US CDL ---------- National Clandestine Laboratory Register

Local Land Records

CA LIENS ---------- Environmental Liens Listing
LIENS 2 ---------- CERCLA Lien Information

Records of Emergency Release Reports

HMIRS ---------- Hazardous Materials Information Reporting System
CA CHMIRS ---------- California Hazardous Material Incident Report System
CA LDS ---------- Land Disposal Sites Listing
CA MCS ---------- Military Cleanup Sites Listing
CA SPILLS 90 ---------- SPILLS 90 data from FirstSearch

Other Ascertainable Records

FUDS	Formerly Used Defense Sites
DOD	Department of Defense Sites
SCRD DRYCLEANERS	State Coalition for Remediation of Drycleaners Listing
US FIN ASSUR	Financial Assurance Information
EPA WATCH LIST	EPA WATCH LIST
2020 COR ACTION	2020 Corrective Action Program List
TSCA	Toxic Substances Control Act
TRIS	Toxic Chemical Release Inventory System
SSTS	Section 7 Tracking Systems
ROD	Records Of Decision
RMP	Risk Management Plans
RAATS	RCRA Administrative Action Tracking System
PRP	Potentially Responsible Parties
PADS	PCB Activity Database System
ICIS	Integrated Compliance Information System
FTTS	FIFRA/ TSCA Tracking System - FIFRA (Federal Insecticide, Fungicide, & Rodenticide Act)/TSCA (Toxic Substances Control Act)
MLTS	Material Licensing Tracking System
COAL ASH DOE	Steam-Electric Plant Operation Data
COAL ASH EPA	Coal Combustion Residues Surface Impoundments List
PCB TRANSFORMER	PCB Transformer Registration Database
RADINFO	Radiation Information Database
HIST FTTS	FIFRA/TSCA Tracking System Administrative Case Listing
DOT OPS	Incident and Accident Data
CONSENT	Superfund (CERCLA) Consent Decrees
INDIAN RESERV	Indian Reservations
FUSRAP	Formerly Utilized Sites Remedial Action Program
UMTRA	Uranium Mill Tailings Sites
LEAD SMELTERS	Lead Smelter Sites
US AIRS	Aerometric Information Retrieval System Facility Subsystem
US MINES	Mines Master Index File
ABANDONED MINES	Abandoned Mines
UXO	Unexploded Ordnance Sites
DOCKET HWC	Hazardous Waste Compliance Docket Listing
FUELS PROGRAM	EPA Fuels Program Registered Listing
CA BOND EXP. PLAN	Bond Expenditure Plan
CA Cortese	"Cortese" Hazardous Waste & Substances Sites List
CA CUPA Listings	CUPA Resources List
CA Financial Assurance	Financial Assurance Information Listing
CA ICE	ICE
CA HWT	Registered Hazardous Waste Transporter Database
CA MINES	Mines Site Location Listing
CA MWMP	Medical Waste Management Program Listing
CA NPDES	NPDES Permits Listing
CA PEST LIC	Pesticide Regulation Licenses Listing
CA PROC	Certified Processors Database
CA Notify 65	Proposition 65 Records
LA Co. Site Mitigation	Site Mitigation List
CA UIC	UIC Listing
CA WASTEWATER PITS	Oil Wastewater Pits Listing
CA WDS	Waste Discharge System
CA WIP	Well Investigation Program Case List

EXECUTIVE SUMMARY

EDR HIGH RISK HISTORICAL RECORDS

EDR Exclusive Records

EDR MGP---------- EDR Proprietary Manufactured Gas Plants

EDR RECOVERED GOVERNMENT ARCHIVES

Exclusive Recovered Govt. Archives

CA RGA LF---------- Recovered Government Archive Solid Waste Facilities List
CA RGA LUST---------- Recovered Government Archive Leaking Underground Storage Tank

SURROUNDING SITES: SEARCH RESULTS

Surrounding sites were identified in the following databases.

Elevations have been determined from the USGS Digital Elevation Model and should be evaluated on a relative (not an absolute) basis. Relative elevation information between sites of close proximity should be field verified. Sites with an elevation equal to or higher than the target property have been differentiated below from sites with an elevation lower than the target property.
Page numbers and map identification numbers refer to the EDR Radius Map report where detailed data on individual sites can be reviewed.

Sites listed in ***bold italics*** are in multiple databases.

Unmappable (orphan) sites are not considered in the foregoing analysis.

STANDARD ENVIRONMENTAL RECORDS

Federal CERCLIS NFRAP site list

SEMS-ARCHIVE: SEMS-ARCHIVE (Superfund Enterprise Management System Archive) tracks sites that have no further interest under the Federal Superfund Program based on available information. The list was formerly known as the CERCLIS-NFRAP, renamed to SEMS ARCHIVE by the EPA in 2015. EPA may perform a minimal level of assessment work at a site while it is archived if site conditions change and/or new information becomes available. Archived sites have been removed and archived from the inventory of SEMS sites. Archived status indicates that, to the best of EPA's knowledge, assessment at a site has been completed and that EPA has determined no further steps will be taken to list the site on the National Priorities List (NPL), unless information indicates this decision was not appropriate or other considerations require a recommendation for listing at a later time. The decision does not necessarily mean that there is no hazard associated with a given site; it only means that. based upon available information, the location is not judged to be potential NPL site.

A review of the SEMS-ARCHIVE list, as provided by EDR, and dated 12/11/2017 has revealed that there is 1 SEMS-ARCHIVE site within approximately 0.5 miles of the target property.

Lower Elevation	Address	Direction / Distance	Map ID	Page
BERENDO SHOPPING CEN	3301-3317 W. SIXTH S	W 1/4 - 1/2 (0.339 mi.)	M57	111

EXECUTIVE SUMMARY

Federal RCRA generators list

RCRA-LQG: RCRAInfo is EPA's comprehensive information system, providing access to data supporting the Resource Conservation and Recovery Act (RCRA) of 1976 and the Hazardous and Solid Waste Amendments (HSWA) of 1984. The database includes selective information on sites which generate, transport, store, treat and/or dispose of hazardous waste as defined by the Resource Conservation and Recovery Act (RCRA). Large quantity generators (LQGs) generate over 1,000 kilograms (kg) of hazardous waste, or over 1 kg of acutely hazardous waste per month.

A review of the RCRA-LQG list, as provided by EDR, and dated 12/11/2017 has revealed that there are 2 RCRA-LQG sites within approximately 0.25 miles of the target property.

Lower Elevation	Address	Direction / Distance	Map ID	Page
CENTRAL REGION MIDDL	***615 SHATTO PL***	***SW 1/8 - 1/4 (0.134 mi.)***	***D18***	***16***
METROPOLITAN SKILLS	2801 W 6TH ST	ESE 1/8 - 1/4 (0.219 mi.)	H48	82

RCRA-SQG: RCRAInfo is EPA's comprehensive information system, providing access to data supporting the Resource Conservation and Recovery Act (RCRA) of 1976 and the Hazardous and Solid Waste Amendments (HSWA) of 1984. The database includes selective information on sites which generate, transport, store, treat and/or dispose of hazardous waste as defined by the Resource Conservation and Recovery Act (RCRA). Small quantity generators (SQGs) generate between 100 kg and 1,000 kg of hazardous waste per month.

A review of the RCRA-SQG list, as provided by EDR, and dated 12/11/2017 has revealed that there are 7 RCRA-SQG sites within approximately 0.25 miles of the target property.

Lower Elevation	Address	Direction / Distance	Map ID	Page
MYUNG SUP IM DBA DY	***3151 W 6TH ST***	***WSW 0 - 1/8 (0.114 mi.)***	***D16***	***14***
O E F INC	***3055 WILSHIRE BLVD***	***S 1/8 - 1/4 (0.141 mi.)***	***E19***	***19***
UNITED STATES BORAX	***3075 WILSHIRE BOULEV***	***SSW 1/8 - 1/4 (0.155 mi.)***	***E22***	***23***
CANNELL & CHAFFIN, I	***3000 WILSHIRE BLVD***	***SSE 1/8 - 1/4 (0.191 mi.)***	***F33***	***40***
CHEVRON STATION 9367	***561 S VERMONT AVE***	***W 1/8 - 1/4 (0.196 mi.)***	***G34***	***42***
VERMONT CHEVROLET	***444 S VERMONT AVE***	***WNW 1/8 - 1/4 (0.215 mi.)***	***J41***	***54***
LA FELIPE DE NEVE LI	***2820 W 6TH ST***	***ESE 1/8 - 1/4 (0.226 mi.)***	***49***	***84***

RCRA-CESQG: RCRAInfo is EPA's comprehensive information system, providing access to data supporting the Resource Conservation and Recovery Act (RCRA) of 1976 and the Hazardous and Solid Waste Amendments (HSWA) of 1984. The database includes selective information on sites which generate, transport, store, treat and/or dispose of hazardous waste as defined by the Resource Conservation and Recovery Act (RCRA). Conditionally exempt small quantity generators (CESQGs) generate less than 100 kg of hazardous waste, or less than 1 kg of acutely hazardous waste per month.

A review of the RCRA-CESQG list, as provided by EDR, and dated 12/11/2017 has revealed that there is 1 RCRA-CESQG site within approximately 0.25 miles of the target property.

Lower Elevation	Address	Direction / Distance	Map ID	Page
WALGREENS #5879	3201 W 6TH ST	W 1/8 - 1/4 (0.216 mi.)	K43	57

State- and tribal - equivalent CERCLIS

CA ENVIROSTOR: The Department of Toxic Substances Control's (DTSC's) Site Mitigation and Brownfields Reuse Program's (SMBRP's) EnviroStor database identifes sites that have known contamination or sites for which there may be reasons to investigate further. The database includes the following site types: Federal Superfund sites (National Priorities List (NPL)); State Response, including Military Facilities and State Superfund; Voluntary Cleanup; and School sites. EnviroStor provides similar information to the information that was available in CalSites, and provides additional site information, including, but not limited to, identification of formerly-contaminated properties that have been released for reuse, properties where environmental deed restrictions have been recorded to prevent inappropriate land uses, and risk characterization information that is used to assess potential impacts to public health and the environment at contaminated sites.

A review of the CA ENVIROSTOR list, as provided by EDR, and dated 01/30/2018 has revealed that there are 28 CA ENVIROSTOR sites within approximately 1 mile of the target property.

Equal/Higher Elevation	Address	Direction / Distance	Map ID	Page
CAMINO NUEVO CHARTER Facility Id: 60001568 Status: No Further Action	***3400 WEST 3RD STREET***	***NNW 1/4 - 1/2 (0.296 mi.)***	***55***	***104***
COMMONWEALTH ELEMENT Facility Id: 19820033 Status: Certified / Operation & Maintenance	***215 SOUTH COMMONWEAL***	***NNE 1/4 - 1/2 (0.359 mi.)***	***59***	***116***
BELMONT/HOLLYWOOD PR Facility Id: 19880002 Status: No Further Action	***310 SOUTH LAFAYETTE***	***ENE 1/4 - 1/2 (0.409 mi.)***	***69***	***167***
BELMONT/HOLLYWOOD EL Facility Id: 19820042 Status: Certified	***2401 WILSHIRE BOULEV***	***ESE 1/2 - 1 (0.503 mi.)***	***83***	***203***
WEST FOURTH STREET S Facility Id: 19490210 Status: Refer: Other Agency	2424 WEST 4TH STREET	E 1/2 - 1 (0.599 mi.)	87	248
CENTRAL REGION ELEME Facility Id: 60000872 Status: Active	***COUNCIL STREET/JUANI***	***NNW 1/2 - 1 (0.633 mi.)***	***S88***	***249***
BELMONT/HOLLYWOOD PR Facility Id: 19590002 Status: Certified	***2300 WEST 7TH STREET***	***SE 1/2 - 1 (0.655 mi.)***	***T90***	***275***
CENTRAL LOS ANGELES Facility Id: 19730194 Status: No Further Action	***450 SOUTH GRAND VIEW***	***ESE 1/2 - 1 (0.665 mi.)***	***91***	***278***
BELMONT NEW PRIMARY Facility Id: 19390060 Status: No Action Required	***218/220/222/224 N. J***	***N 1/2 - 1 (0.671 mi.)***	***S92***	***283***
BELMONT NEW ELEMENTA Facility Id: 19590008 Status: Certified	***NORTH VERMONT AVENUE***	***NNW 1/2 - 1 (0.700 mi.)***	***93***	***285***
PARK VIEW VILLAGE Facility Id: 19000022 Status: Refer: 1248 Local Agency	933 - 937 SOUTH PARK	SSE 1/2 - 1 (0.744 mi.)	96	297
TRUST SERVICES OF AM	218,220,224 NORTH JU	NNW 1/2 - 1 (0.775 mi.)	97	298

Facility Id: 19290296
Status: Refer: Other Agency

PUEBLO NUEVO CHARTER	***3501-3515 WEST TEMPL***	***NNE 1/2 - 1 (0.859 mi.)***	***V98***	***300***
Facility Id: 60000553				
Status: Certified				
CULLIGAN D I WATER S	***315 NORTH HOOVER STR***	***NNE 1/2 - 1 (0.865 mi.)***	***V99***	***305***
Facility Id: 19350464				
Facility Id: 80001345				
Status: Refer: RCRA				
Status: * Inactive				
GORE GRAPHICS	***340 N. MADISON AVENU***	***N 1/2 - 1 (0.881 mi.)***	***W101***	***310***
Facility Id: 71002193				
Status: Refer: Other Agency				
BELMONT/HOLLYWOOD NO	***OAKWOOD AVENUE/JUANI***	***N 1/2 - 1 (0.890 mi.)***	***W102***	***313***
Facility Id: 19880056				
Status: Inactive - Action Required				
BELMONT NEW PRIMARY	***LAKE STREET/ROSELAKE***	***ENE 1/2 - 1 (0.980 mi.)***	***105***	***322***
Facility Id: 19880022				
Status: No Further Action				

Lower Elevation	Address	Direction / Distance	Map ID	Page
CENTRAL LOS ANGELES	***VERMONT AVENUE/WILSH***	***SW 1/4 - 1/2 (0.277 mi.)***	***54***	***100***
Facility Id: 19650018				
Status: Certified				
HOOVER STREET ELEMEN	***2726 FRANCIS AVE***	***SSE 1/2 - 1 (0.540 mi.)***	***84***	***207***
Facility Id: 19700002				
Status: Certified				
CAHUENGA ELEMENTARY	***MARIPOSA AVENUE/FIFT***	***W 1/2 - 1 (0.575 mi.)***	***85***	***212***
Facility Id: 19890016				
Status: Inactive - Needs Evaluation				
AMBASSADOR HOTEL (FO	***3400 WILSHIRE BLVD***	***WSW 1/2 - 1 (0.583 mi.)***	***86***	***215***
Facility Id: 19700001				
Status: Certified / Operation & Maintenance				
CENTRAL REGION MACAR	***PARK VIEW STREET/GRA***	***SE 1/2 - 1 (0.654 mi.)***	***T89***	***272***
Facility Id: 60000831				
Status: No Further Action				
NEWELL COLOUR	221 N. WESTMORLAND A	N 1/2 - 1 (0.718 mi.)	U94	290
Facility Id: 71003148				
Status: Refer: Other Agency				
CROSSROADS TRUST/AKA	***221 NORTH WESTMORELA***	***N 1/2 - 1 (0.718 mi.)***	***U95***	***291***
Facility Id: 19270328				
Facility Id: 19730196				
Status: Inactive - Action Required				
Status: Certified				
CAHUENGA ELEM #11/CD	***HARVARD BOULEVARD/TH***	***WNW 1/2 - 1 (0.910 mi.)***	***103***	***316***
Facility Id: 19890015				
Status: Inactive - Needs Evaluation				
HOBART/WILTON PRIMAR	***SAN MARINO ST/OLYMPI***	***SW 1/2 - 1 (0.913 mi.)***	***104***	***319***
Facility Id: 19750097				

Status: Inactive - Needs Evaluation

HOBART/WILTON PRIMAR	***7TH STREET/HOBART BO***	***WSW 1/2 - 1 (0.980 mi.)***	***106***	***325***
Facility Id: 19590015 Status: Inactive - Withdrawn				
BELMONT NEW ELEMENTA	***WILSHIRE BOULEVARD/H***	***W 1/2 - 1 (0.995 mi.)***	***107***	***327***
Facility Id: 19550023 Status: Inactive - Needs Evaluation				

State and tribal leaking storage tank lists

CA LUST: Leaking Underground Storage Tank (LUST) Sites included in GeoTracker. GeoTracker is the Water Boards data management system for sites that impact, or have the potential to impact, water quality in California, with emphasis on groundwater.

A review of the CA LUST list, as provided by EDR, has revealed that there are 26 CA LUST sites within approximately 0.5 miles of the target property.

Equal/Higher Elevation	Address	Direction / Distance	Map ID	Page
SHRINERS HOSPITAL FO	3160 GENEVA STREET	NNE 1/8 - 1/4 (0.200 mi.)	I38	49
Database: LUST, Date of Government Version: 12/11/2017 Status: Completed - Case Closed Global Id: T10000002995				
LOS ANGELES SHRINERS	***3169 GENEVA ST***	***NNE 1/8 - 1/4 (0.219 mi.)***	***I47***	***80***
Database: LUST REG 4, Date of Government Version: 09/07/2004 Database: LUST, Date of Government Version: 12/11/2017 Status: Completed - Case Closed Facility Id: 900200016 Status: Case Closed Global Id: T0603700628 Global ID: T0603700628				
TIDES SENIOR APARTME	623 RAMPART BLVD S	ESE 1/4 - 1/2 (0.343 mi.)	58	112
Database: LUST REG 4, Date of Government Version: 09/07/2004 Database: LUST, Date of Government Version: 12/11/2017 Status: Completed - Case Closed Facility Id: 900570225 Status: Pollution Characterization Global Id: T0603721417 Global ID: T0603721417				
CHEVRON #9-1446	***2525 WILSHIRE BLVD***	***SE 1/4 - 1/2 (0.430 mi.)***	***73***	***179***
Database: LUST REG 4, Date of Government Version: 09/07/2004 Database: LUST, Date of Government Version: 12/11/2017 Status: Completed - Case Closed Facility Id: 900570043 Status: Case Closed Global Id: T0603701128 Global ID: T0603701128				
PACIFIC BELL TELEPHO	720 RAMPART BLVD, SO	SSE 1/4 - 1/2 (0.431 mi.)	Q74	181
Database: LUST, Date of Government Version: 12/11/2017 Status: Completed - Case Closed Global Id: T0603766334				
PHILLIP 66 5779	2701 3RD STREET W	ENE 1/4 - 1/2 (0.487 mi.)	R80	187
Database: LUST, Date of Government Version: 12/11/2017				

Status: Open - Site Assessment
Global Id: T10000010816

CHEVRON #9-1340 | 280 RAMPART BLVD S | ENE 1/4 - 1/2 (0.493 mi.) | R81 | 189
Database: LUST REG 4, Date of Government Version: 09/07/2004
Database: LUST, Date of Government Version: 12/11/2017
Status: Completed - Case Closed
Facility Id: 900570025
Status: Case Closed
Global Id: T0603701126
Global ID: T0603701126

76 STATION #2124 | ***801 HOOVER ST S*** | ***SSE 1/4 - 1/2 (0.493 mi.)*** | ***82*** | ***191***
Database: LUST REG 4, Date of Government Version: 09/07/2004
Database: LUST, Date of Government Version: 12/11/2017
Status: Open - Remediation
Facility Id: 900050034
Status: Remediation Plan
Global Id: T0603700465
Global ID: T0603700465

Lower Elevation	Address	Direction / Distance	Map ID	Page

SHERATON TOWN HOUSE | ***2961 WILSHIRE BLVD*** | ***SSE 1/8 - 1/4 (0.158 mi.)*** | ***F24*** | ***26***
Database: LUST REG 4, Date of Government Version: 09/07/2004
Database: LUST, Date of Government Version: 12/11/2017
Status: Completed - Case Closed
Facility Id: 900100061
Status: Case Closed
Global Id: T0603700488
Global ID: T0603700488

WILLIAM K SHIMABUKU | ***3033 WILSHIRE BLVD*** | ***S 1/8 - 1/4 (0.160 mi.)*** | ***E25*** | ***28***
Database: LUST REG 4, Date of Government Version: 09/07/2004
Facility Id: 900100089
Status: Pollution Characterization
Global ID: T0603791315

SERVICE STATION 1000 | ***3033 WILSHIRE BLVD*** | ***S 1/8 - 1/4 (0.160 mi.)*** | ***E27*** | ***31***
Database: LUST, Date of Government Version: 12/11/2017
Status: Completed - Case Closed
Global Id: T0603791315

CHEVRON STATION 9367 | ***561 S VERMONT AVE*** | ***W 1/8 - 1/4 (0.196 mi.)*** | ***G34*** | ***42***
Database: LUST REG 4, Date of Government Version: 09/07/2004
Database: LUST, Date of Government Version: 12/11/2017
Status: Completed - Case Closed
Facility Id: 900200107
Status: Case Closed
Global Id: T0603700637
Global ID: T0603700637

WILSHIRE CAR WASH | ***505 SOUTH VERMONT AV*** | ***W 1/8 - 1/4 (0.218 mi.)*** | ***K45*** | ***63***
Database: LUST REG 4, Date of Government Version: 09/07/2004
Database: LUST, Date of Government Version: 12/11/2017
Status: Open - Verification Monitoring
Facility Id: 900200070
Status: Remedial action (cleanup) Underway
Global Id: T0603700634

Global ID: T0603700634

HERTZ RENT-A-CAR ***643 S VERMONT AVE*** ***WSW 1/4 - 1/2 (0.253 mi.)*** ***L51*** ***86***
Database: LUST REG 4, Date of Government Version: 09/07/2004
Database: LUST, Date of Government Version: 12/11/2017
Status: Completed - Case Closed
Facility Id: 900050043
Status: Case Closed
Global Id: T0603700466
Global ID: T0603700466

TEXACO STATION ***3201 WILSHIRE BLVD*** ***SW 1/4 - 1/2 (0.272 mi.)*** ***L52*** ***89***
Database: LUST, Date of Government Version: 12/11/2017
Status: Completed - Case Closed
Global Id: T0603712843
Global Id: T0603700484

TEXACO SVC STA ***3201 WILSHIRE BLVD*** ***SW 1/4 - 1/2 (0.272 mi.)*** ***L53*** ***94***
Database: LUST REG 4, Date of Government Version: 09/07/2004
Facility Id: 900100016
Status: Case Closed
Global ID: T0603700484

STATE COMPENSATION I ***600 LAFAYETTE PARK P*** ***ESE 1/4 - 1/2 (0.297 mi.)*** ***56*** ***109***
Database: LUST REG 4, Date of Government Version: 09/07/2004
Database: LUST, Date of Government Version: 12/11/2017
Status: Completed - Case Closed
Facility Id: 900560016
Status: Case Closed
Global Id: T0603701124
Global ID: T0603701124

CATELLUS DEVELOPMENT ***3324 006TH ST W*** ***W 1/4 - 1/2 (0.360 mi.)*** ***M60*** ***129***
Database: LUST REG 4, Date of Government Version: 09/07/2004
Database: LUST, Date of Government Version: 12/11/2017
Status: Completed - Case Closed
Facility Id: 900200134
Status: Case Closed
Global Id: T0603700640
Global ID: T0603700640

SHELL #204-4539-5906 ***700 VERMONT AVE S*** ***SW 1/4 - 1/2 (0.375 mi.)*** ***N61*** ***132***
Database: LUST REG 4, Date of Government Version: 09/07/2004
Database: LUST, Date of Government Version: 12/11/2017
Status: Completed - Case Closed
Facility Id: 900050016
Status: Pollution Characterization
Global Id: T0603700463
Global ID: T0603700463

TOSCO - 76 STATION # 3501 003RD ST W NW 1/4 - 1/2 (0.376 mi.) O63 140
Database: LUST REG 4, Date of Government Version: 09/07/2004
Database: LUST, Date of Government Version: 12/11/2017
Status: Open - Eligible for Closure
Facility Id: 900200098
Status: Remedial action (cleanup) Underway
Global Id: T0603700636
Global ID: T0603700636

ARCO #0020 ***3325 006TH ST W*** ***W 1/4 - 1/2 (0.393 mi.)*** ***M65*** ***152***
Database: LUST REG 4, Date of Government Version: 09/07/2004
Database: LUST, Date of Government Version: 12/11/2017

Status: Completed - Case Closed
Facility Id: 900200052
Status: Case Closed
Global Id: T0603700632
Global ID: T0603700632

G & C MAINTENANCE (F	3325 6TH ST. W.	W 1/4 - 1/2 (0.393 mi.)	M66	154

Database: LUST REG 4, Date of Government Version: 09/07/2004
Database: LUST, Date of Government Version: 12/11/2017
Status: Completed - Case Closed
Facility Id: 900200052A
Status: Leak being confirmed
Global Id: T0603776621
Global ID: T0603776621

TOSCO - 76 STATION #	703 VERMONT AVE S	SW 1/4 - 1/2 (0.399 mi.)	N68	159

Database: LUST REG 4, Date of Government Version: 09/07/2004
Database: LUST, Date of Government Version: 12/11/2017
Status: Completed - Case Closed
Facility Id: 900050089
Status: Pollution Characterization
Global Id: T0603700470
Global ID: T0603700470

PACIFIC BELL	***720/740 RAMPART***	***SSE 1/4 - 1/2 (0.429 mi.)***	***Q72***	***172***

Database: LUST REG 4, Date of Government Version: 09/07/2004
Database: LUST, Date of Government Version: 12/11/2017
Status: Completed - Case Closed
Facility Id: 900570116
Status: Case Closed
Global Id: T0603701134
Global ID: T0603701134

LESLIE FAMILY TRUST	3566 003RD ST W	NW 1/4 - 1/2 (0.445 mi.)	P76	183

Database: LUST REG 4, Date of Government Version: 09/07/2004
Facility Id: SLIC411
Status: Remediation Plan
Global ID: T0603705559

WON S. WOO	***310 BERENDO ST S***	***NW 1/4 - 1/2 (0.445 mi.)***	***P79***	***185***

Database: LUST REG 4, Date of Government Version: 09/07/2004
Database: LUST, Date of Government Version: 12/11/2017
Status: Completed - Case Closed
Facility Id: 900200116
Status: Case Closed
Global Id: T0603700638
Global ID: T0603700638

CA SLIC: Cleanup Program Sites (CPS; also known as Site Cleanups [SC] and formerly known as Spills, Leaks, Investigations, and Cleanups [SLIC] sites) included in GeoTracker. GeoTracker is the Water Boards data management system for sites that impact, or have the potential to impact, water quality in California, with emphasis on groundwater.

A review of the CA SLIC list, as provided by EDR, has revealed that there are 4 CA SLIC sites within approximately 0.5 miles of the target property.

Lower Elevation	Address	Direction / Distance	Map ID	Page
DFK CORP.	3278 WILSHIRE BLVD	WSW 1/4 - 1/2 (0.376 mi.)	64	151

Database: SLIC REG 4, Date of Government Version: 11/17/2004
Database: SLIC, Date of Government Version: 12/11/2017

Facility Status: Completed - Case Closed
Facility Status: No further action required
Global Id: SLT43286284

ATLAS WIRELINE | 1213 N. VENTURA AVE | NW 1/4 - 1/2 (0.428 mi.) | P71 | 171
Database: SLIC, Date of Government Version: 12/11/2017
Facility Status: Completed - Case Closed
Global Id: SL204691641

LESLIE FAMILY TRUST | 3566/3580 WEST THIRD | NW 1/4 - 1/2 (0.445 mi.) | P75 | 182
Database: SLIC, Date of Government Version: 12/11/2017
Facility Status: Completed - Case Closed
Global Id: SL184151398

LESLIE FAMILY TRUST | 3566-3580 003RD | NW 1/4 - 1/2 (0.445 mi.) | P77 | 184
Database: SLIC REG 4, Date of Government Version: 11/17/2004
Facility Status: Remediation

State and tribal registered storage tank lists

CA UST: The Underground Storage Tank database contains registered USTs. USTs are regulated under Subtitle I of the Resource Conservation and Recovery Act (RCRA). The data come from the State Water Resources Control Board's Hazardous Substance Storage Container Database.

A review of the CA UST list, as provided by EDR, has revealed that there are 3 CA UST sites within approximately 0.25 miles of the target property.

Equal/Higher Elevation	Address	Direction / Distance	Map ID	Page
SHRINERS HOSPITALS F	3160 GENEVA ST	NNE 1/8 - 1/4 (0.200 mi.)	I37	49
Database: UST, Date of Government Version: 12/11/2017 Facility Id: FA0006353				

Lower Elevation	Address	Direction / Distance	Map ID	Page
TOSCO CORPORATION #3	3033 WILSHIRE BLVD	S 1/8 - 1/4 (0.160 mi.)	E26	31
Database: UST, Date of Government Version: 12/11/2017 Facility Id: 24196				
LOS ANGELES COUNTY M	3087 WILSHIRE BLVD	SSW 1/8 - 1/4 (0.177 mi.)	31	39
Database: UST, Date of Government Version: 12/11/2017 Facility Id: 25131				

CA AST: A listing of aboveground storage tank petroleum storage tank locations.

A review of the CA AST list, as provided by EDR, and dated 07/06/2016 has revealed that there is 1 CA AST site within approximately 0.25 miles of the target property.

Lower Elevation	Address	Direction / Distance	Map ID	Page
Not reported	444 S VERMONT AVE	WNW 1/8 - 1/4 (0.215 mi.)	J42	57

EXECUTIVE SUMMARY

ADDITIONAL ENVIRONMENTAL RECORDS

Local Lists of Landfill / Solid Waste Disposal Sites

CA WMUDS/SWAT: The Waste Management Unit Database System is used for program tracking and inventory of waste management units. The source is the State Water Resources Control Board.

A review of the CA WMUDS/SWAT list, as provided by EDR, and dated 04/01/2000 has revealed that there is 1 CA WMUDS/SWAT site within approximately 0.5 miles of the target property.

Equal/Higher Elevation	Address	Direction / Distance	Map ID	Page
2ND & JUANITA AVENUE	2ND & JUANITA AVE	NNW 1/4 - 1/2 (0.416 mi.)	70	170

Local Lists of Registered Storage Tanks

CA SWEEPS UST: Statewide Environmental Evaluation and Planning System. This underground storage tank listing was updated and maintained by a company contacted by the SWRCB in the early 1990's. The listing is no longer updated or maintained. The local agency is the contact for more information on a site on the SWEEPS list.

A review of the CA SWEEPS UST list, as provided by EDR, and dated 06/01/1994 has revealed that there are 13 CA SWEEPS UST sites within approximately 0.25 miles of the target property.

Equal/Higher Elevation	Address	Direction / Distance	Map ID	Page
CEDER PETROLEUM COMP Comp Number: 4637	***3033 W 6TH ST***	***SW 0 - 1/8 (0.023 mi.)***	***A3***	***8***
Z. KIRVEN PARRISH AR Comp Number: 7558	***444 S WESTMORELAND A***	***NNW 0 - 1/8 (0.054 mi.)***	***8***	***10***
SHRINER'S HOSPITAL F Status: A Comp Number: 5134	***3160 GENEVA ST***	***NNE 1/8 - 1/4 (0.200 mi.)***	***I39***	***51***

Lower Elevation	Address	Direction / Distance	Map ID	Page
CARPENTERS PENSION T Comp Number: 7249	***2951 W 6TH ST***	***ESE 0 - 1/8 (0.073 mi.)***	***C12***	***12***
SHATTO SERVICE Comp Number: 4696	***3151 W 6TH ST***	***WSW 0 - 1/8 (0.114 mi.)***	***D17***	***15***
UNK Comp Number: 7641	***2975 WILSHIRE***	***SSE 1/8 - 1/4 (0.153 mi.)***	***F21***	***22***
KYO-YA CO Comp Number: 7949	***2961 W WILSHIRE BLVD***	***SSE 1/8 - 1/4 (0.158 mi.)***	***F23***	***25***
WILLIAM K SHIMABUKU Status: A Tank Status: A Comp Number: 314	***3033 WILSHIRE BLVD***	***S 1/8 - 1/4 (0.160 mi.)***	***E25***	***28***
L.A. COUNTY FACILITI Status: A	***550 S VERMONT AVE***	***W 1/8 - 1/4 (0.164 mi.)***	***G28***	***36***

Tank Status: A Comp Number: 1478				
93674-CHEVRON STATIO Comp Number: 3549	***561 S VERMONT AVE***	***W 1/8 - 1/4 (0.196 mi.)***	***G35***	***46***
MCKINLEY MORTUARY Comp Number: 7111	***444 S VERMONT AVE***	***WNW 1/8 - 1/4 (0.215 mi.)***	***J40***	***53***
WILSHIRE CAR WASH Status: A Tank Status: A Comp Number: 1361	***505 S VERMONT AVE***	***W 1/8 - 1/4 (0.218 mi.)***	***K46***	***77***
UNK Comp Number: 7740	***443 S VERMONT AVE***	***WNW 1/8 - 1/4 (0.230 mi.)***	***J50***	***85***

CA HIST UST: Historical UST Registered Database.

A review of the CA HIST UST list, as provided by EDR, and dated 10/15/1990 has revealed that there are 5 CA HIST UST sites within approximately 0.25 miles of the target property.

Lower Elevation	Address	Direction / Distance	Map ID	Page
WILLIAM K SHIMABUKU	***3033 WILSHIRE BLVD***	***S 1/8 - 1/4 (0.160 mi.)***	***E25***	***28***
SERVICE STATION 1000 Facility Id: 00000055776 Facility Id: 00000003905	***3033 WILSHIRE BLVD***	***S 1/8 - 1/4 (0.160 mi.)***	***E27***	***31***
LE SAGE PARKING STRU Facility Id: 00000020842	550 SOUTH VERMONT AV	W 1/8 - 1/4 (0.164 mi.)	G29	37
93674 Facility Id: 00000062484	561 S VERMONT AVE	W 1/8 - 1/4 (0.196 mi.)	G36	48
WILSHIRE CAR WASH Facility Id: 00000019024	505 S VERMONT	W 1/8 - 1/4 (0.218 mi.)	K44	61

CA FID UST: The Facility Inventory Database contains active and inactive underground storage tank locations. The source is the State Water Resource Control Board.

A review of the CA FID UST list, as provided by EDR, and dated 10/31/1994 has revealed that there are 13 CA FID UST sites within approximately 0.25 miles of the target property.

Equal/Higher Elevation	Address	Direction / Distance	Map ID	Page
CEDER PETROLEUM COMP Facility Id: 19006746 Status: I	***3033 W 6TH ST***	***SW 0 - 1/8 (0.023 mi.)***	***A3***	***8***
Z. KIRVEN PARRISH AR Facility Id: 19010681 Status: I	***444 S WESTMORELAND A***	***NNW 0 - 1/8 (0.054 mi.)***	***8***	***10***
SHRINER'S HOSPITAL F Facility Id: 19050241 Status: A	***3160 GENEVA ST***	***NNE 1/8 - 1/4 (0.200 mi.)***	***I39***	***51***

Lower Elevation	Address	Direction / Distance	Map ID	Page
CARPENTERS PENSION T	***2951 W 6TH ST***	***ESE 0 - 1/8 (0.073 mi.)***	***C12***	***12***

Facility Id: 19007899 Status: I				
SHATTO SERVICE Facility Id: 19010412 Status: I	***3151 W 6TH ST***	***WSW 0 - 1/8 (0.114 mi.)***	***D17***	***15***
UNK Facility Id: 19004792 Status: I	***2975 WILSHIRE***	***SSE 1/8 - 1/4 (0.153 mi.)***	***F21***	***22***
KYO-YA CO Facility Id: 19013392 Status: I	***2961 W WILSHIRE BLVD***	***SSE 1/8 - 1/4 (0.158 mi.)***	***F23***	***25***
WILLIAM K SHIMABUKU Facility Id: 19023150 Status: A	***3033 WILSHIRE BLVD***	***S 1/8 - 1/4 (0.160 mi.)***	***E25***	***28***
L.A. COUNTY FACILITI Facility Id: 19026469 Status: A	***550 S VERMONT AVE***	***W 1/8 - 1/4 (0.164 mi.)***	***G28***	***36***
93674-CHEVRON STATIO Facility Id: 19003147 Status: I	***561 S VERMONT AVE***	***W 1/8 - 1/4 (0.196 mi.)***	***G35***	***46***
MCKINLEY MORTUARY Facility Id: 19006047 Status: A	***444 S VERMONT AVE***	***WNW 1/8 - 1/4 (0.215 mi.)***	***J40***	***53***
WILSHIRE CAR WASH Facility Id: 19003225 Status: A	***505 S VERMONT AVE***	***W 1/8 - 1/4 (0.218 mi.)***	***K46***	***77***
UNK Facility Id: 19048663 Status: I	***443 S VERMONT AVE***	***WNW 1/8 - 1/4 (0.230 mi.)***	***J50***	***85***

Local Land Records

CA DEED: The use of recorded land use restrictions is one of the methods the DTSC uses to protect the public from unsafe exposures to hazardous substances and wastes .

A review of the CA DEED list, as provided by EDR, and dated 02/08/2018 has revealed that there is 1 CA DEED site within approximately 0.5 miles of the target property.

Lower Elevation	Address	Direction / Distance	Map ID	Page
LESLIE FAMILY TRUST Status: COMPLETED - CASE CLOSED Envirostor ID: SL184151398	***3566/3580 WEST THIRD***	***NW 1/4 - 1/2 (0.445 mi.)***	***P75***	***182***

Other Ascertainable Records

RCRA NonGen / NLR: RCRAInfo is EPA's comprehensive information system, providing access to data supporting the Resource Conservation and Recovery Act (RCRA) of 1976 and the Hazardous and Solid Waste Amendments (HSWA) of 1984. The database includes selective information on sites which generate, transport, store, treat and/or dispose of hazardous waste as defined by the Resource Conservation and Recovery Act (RCRA). Non-Generators do not presently generate hazardous waste.

A review of the RCRA NonGen / NLR list, as provided by EDR, and dated 12/11/2017 has revealed that there is 1 RCRA NonGen / NLR site within approximately 0.25 miles of the target property.

Lower Elevation	Address	Direction / Distance	Map ID	Page
PACIFIC BELL	***3020 WILSHIRE BLVD***	***S 1/8 - 1/4 (0.189 mi.)***	***E32***	***39***

CA DRYCLEANERS: A list of drycleaner related facilities that have EPA ID numbers. These are facilities with certain SIC codes: power laundries, family and commercial; garment pressing and cleaners' agents; linen supply; coin-operated laundries and cleaning; drycleaning plants except rugs; carpet and upholster cleaning; industrial launderers; laundry and garment services.

A review of the CA DRYCLEANERS list, as provided by EDR, and dated 12/01/2017 has revealed that there is 1 CA DRYCLEANERS site within approximately 0.25 miles of the target property.

Lower Elevation	Address	Direction / Distance	Map ID	Page
CLEANING STORE THE EPA Id: CAL000030170 EPA Id: CAL000350540 EPA Id: CAL000364721	528 S OCCIDENTAL BLV	ESE 1/8 - 1/4 (0.172 mi.)	H30	37

CA HIST CORTESE: The sites for the list are designated by the State Water Resource Control Board [LUST], the Integrated Waste Board [SWF/LS], and the Department of Toxic Substances Control [CALSITES]. This listing is no longer updated by the state agency.

A review of the CA HIST CORTESE list, as provided by EDR, and dated 04/01/2001 has revealed that there are 17 CA HIST CORTESE sites within approximately 0.5 miles of the target property.

Equal/Higher Elevation	Address	Direction / Distance	Map ID	Page
LOS ANGELES SHRINERS Reg Id: 900200016	***3169 GENEVA ST***	***NNE 1/8 - 1/4 (0.219 mi.)***	***I47***	***80***
CHEVRON #9-1446 Reg Id: 900570043	***2525 WILSHIRE BLVD***	***SE 1/4 - 1/2 (0.430 mi.)***	***73***	***179***
76 STATION #2124 Reg Id: 900050034	***801 HOOVER ST S***	***SSE 1/4 - 1/2 (0.493 mi.)***	***82***	***191***

Lower Elevation	Address	Direction / Distance	Map ID	Page
SHERATON TOWN HOUSE Reg Id: 900100061	***2961 WILSHIRE BLVD***	***SSE 1/8 - 1/4 (0.158 mi.)***	***F24***	***26***
CHEVRON STATION 9367 Reg Id: 900200107	***561 S VERMONT AVE***	***W 1/8 - 1/4 (0.196 mi.)***	***G34***	***42***
WILSHIRE CAR WASH	***505 SOUTH VERMONT AV***	***W 1/8 - 1/4 (0.218 mi.)***	***K45***	***63***

Reg Id: 900200070				
HERTZ RENT-A-CAR	***643 S VERMONT AVE***	***WSW 1/4 - 1/2 (0.253 mi.)***	***L51***	***86***
Reg Id: 900050043				
TEXACO STATION	***3201 WILSHIRE BLVD***	***SW 1/4 - 1/2 (0.272 mi.)***	***L52***	***89***
Reg Id: 900100016				
STATE COMPENSATION I	***600 LAFAYETTE PARK P***	***ESE 1/4 - 1/2 (0.297 mi.)***	***56***	***109***
Reg Id: 900560016				
CATELLUS DEVELOPMENT	***3324 006TH ST W***	***W 1/4 - 1/2 (0.360 mi.)***	***M60***	***129***
Reg Id: 900200134				
SHELL #204-4539-5906	***700 VERMONT AVE S***	***SW 1/4 - 1/2 (0.375 mi.)***	***N61***	***132***
Reg Id: 900050016				
76 PRODUCTS STATION	3501 003RD	NW 1/4 - 1/2 (0.376 mi.)	O62	140
Reg Id: 900200098				
ARCO #0020	***3325 006TH ST W***	***W 1/4 - 1/2 (0.393 mi.)***	***M65***	***152***
Reg Id: 900200052				
TOSCO/76 PRODUCTS ST	703 VERMONT	SW 1/4 - 1/2 (0.399 mi.)	N67	159
Reg Id: 900050089				
PACIFIC BELL	***720/740 RAMPART***	***SSE 1/4 - 1/2 (0.429 mi.)***	***Q72***	***172***
Reg Id: 900570116				
LESLIE FAMILY TRUST	3566 003RD	NW 1/4 - 1/2 (0.445 mi.)	P78	184
Reg Id: SLIC411				
WON S. WOO	***310 BERENDO ST S***	***NW 1/4 - 1/2 (0.445 mi.)***	***P79***	***185***
Reg Id: 900200116				

CA HWP: Detailed information on permitted hazardous waste facilities and corrective action ("cleanups") tracked in EnviroStor.

A review of the CA HWP list, as provided by EDR, and dated 11/20/2017 has revealed that there is 1 CA HWP site within approximately 1 mile of the target property.

Equal/Higher Elevation	Address	Direction / Distance	Map ID	Page
CULLIGAN DEIONIZED W	***315 N HOOVER ST***	***NNE 1/2 - 1 (0.865 mi.)***	***V100***	***308***
EPA Id: CAD000819755				
Cleanup Status: CLOSED				

MN MANIFEST: Hazardous waste manifest data.

A review of the MN MANIFEST list, as provided by EDR, and dated 06/30/2016 has revealed that there is 1 MN MANIFEST site within approximately 0.25 miles of the target property.

Lower Elevation	Address	Direction / Distance	Map ID	Page
OEF INC - WILSHIRE C	3055 WILSHIRE BLVD	S 1/8 - 1/4 (0.152 mi.)	E20	21

EXECUTIVE SUMMARY

EDR HIGH RISK HISTORICAL RECORDS

EDR Exclusive Records

EDR Hist Auto: EDR has searched selected national collections of business directories and has collected listings of potential gas station/filling station/service station sites that were available to EDR researchers. EDR's review was limited to those categories of sources that might, in EDR's opinion, include gas station/filling station/service station establishments. The categories reviewed included, but were not limited to gas, gas station, gasoline station, filling station, auto, automobile repair, auto service station, service station, etc. This database falls within a category of information EDR classifies as "High Risk Historical Records", or HRHR. EDR's HRHR effort presents unique and sometimes proprietary data about past sites and operations that typically create environmental concerns, but may not show up in current government records searches.

A review of the EDR Hist Auto list, as provided by EDR, has revealed that there are 10 EDR Hist Auto sites within approximately 0.125 miles of the target property.

Equal/Higher Elevation	Address	Direction / Distance	Map ID	Page
ETAGES NORMAN	534 S WESTMORELAND A	WSW 0 - 1/8 (0.013 mi.)	A1	8

Lower Elevation	Address	Direction / Distance	Map ID	Page
TAPIAS JOSE P	3003 W 6TH ST	SSE 0 - 1/8 (0.028 mi.)	B4	9
FUSCO FRANK	3029-33 W SIXTH ST	SSW 0 - 1/8 (0.029 mi.)	A5	9
STANHILBER H A	3053 W 6TH ST	SW 0 - 1/8 (0.045 mi.)	A6	10
BLU GREEN SERVICE ST	3000 W 6TH ST	S 0 - 1/8 (0.050 mi.)	B7	10
SEYFORTH HERBT	2980 W 6TH ST	SE 0 - 1/8 (0.056 mi.)	B9	11
SIXTH WESTMORELAND	3100 W 6TH ST	SW 0 - 1/8 (0.063 mi.)	A11	12
PLUMMER JAMES H	2951 W 6TH ST	ESE 0 - 1/8 (0.073 mi.)	C13	13
CEASNA C D	2950 W 6TH ST	ESE 0 - 1/8 (0.087 mi.)	C14	13
SHATTO SERVICE COMPA	3151 W 6TH STREET	WSW 0 - 1/8 (0.114 mi.)	D15	13

EDR Hist Cleaner: EDR has searched selected national collections of business directories and has collected listings of potential dry cleaner sites that were available to EDR researchers. EDR's review was limited to those categories of sources that might, in EDR's opinion, include dry cleaning establishments. The categories reviewed included, but were not limited to dry cleaners, cleaners, laundry, laundromat, cleaning/laundry, wash & dry etc. This database falls within a category of information EDR classifies as "High Risk Historical Records", or HRHR. EDR's HRHR effort presents unique and sometimes proprietary data about past sites and operations that typically create environmental concerns, but may not show up in current government records searches.

A review of the EDR Hist Cleaner list, as provided by EDR, has revealed that there are 2 EDR Hist Cleaner sites within approximately 0.125 miles of the target property.

Equal/Higher Elevation	Address	Direction / Distance	Map ID	Page
KAYS CLEANERS	3033 W 6TH ST STE 10	SW 0 - 1/8 (0.023 mi.)	A2	8

Lower Elevation	Address	Direction / Distance	Map ID	Page
MIKES CLEANERS & TAI	3107 W 6TH ST	WSW 0 - 1/8 (0.061 mi.)	A10	11

EXECUTIVE SUMMARY

Due to poor or inadequate address information, the following sites were not mapped. Count: 2 records.

Site Name	Database(s)
SOUTHERN CALIFORNIA DISPOSAL	CA SWF/LF
HOLLYWOOD GRAND PRIX	CA LUST

OVERVIEW MAP - 5229985.2S

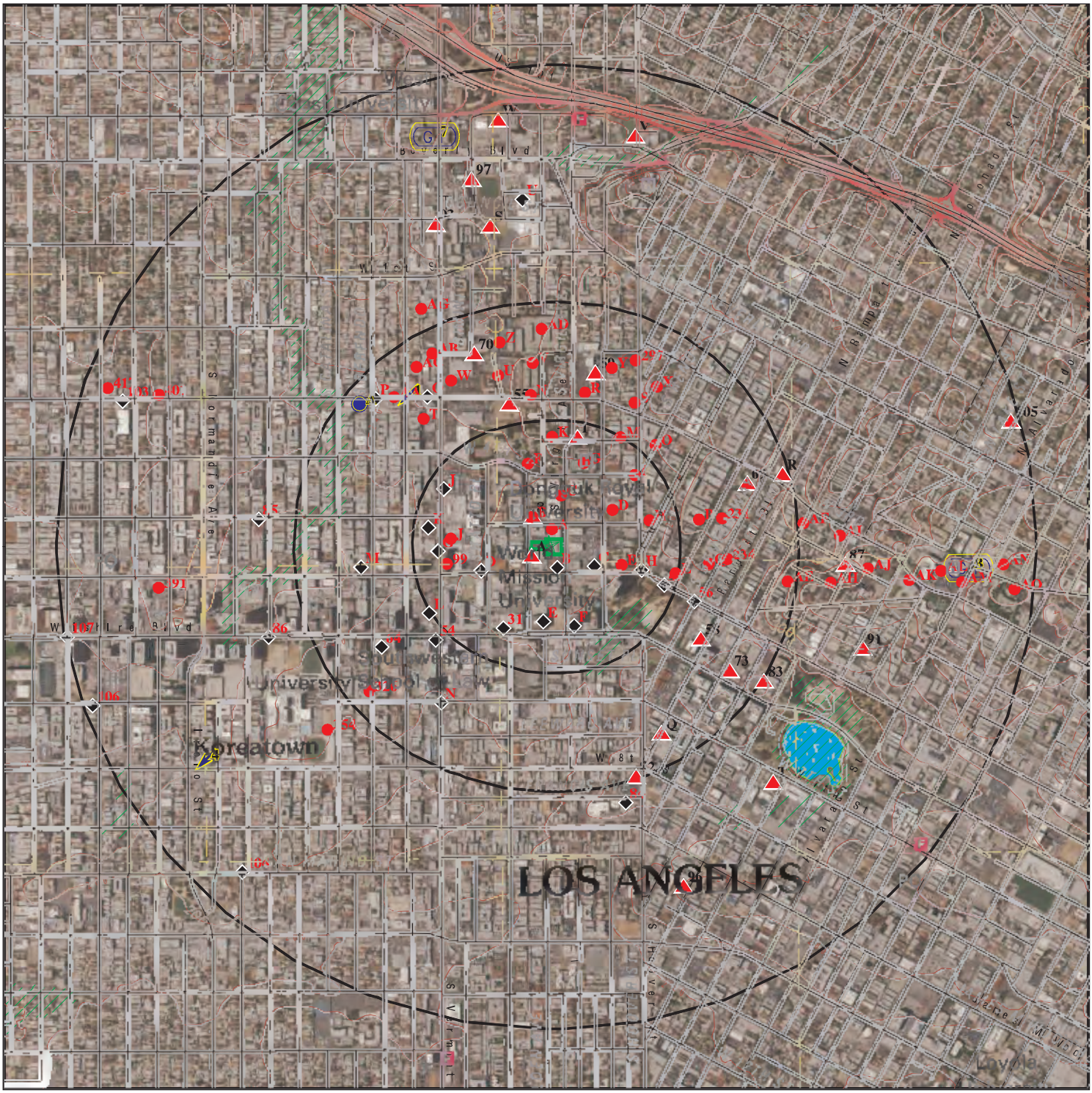

- Target Property
- Sites at elevations higher than or equal to the target property
- Sites at elevations lower than the target property
- Manufactured Gas Plants
- National Priority List Sites
- Dept. Defense Sites
- Indian Reservations BIA
- 100-year flood zone
- 500-year flood zone
- National Wetland Inventory
- State Wetlands
- Upgradient Area
- Areas of Concern

This report includes Interactive Map Layers to display and/or hide map information. The legend includes only those icons for the default map view.

SITE NAME: 3511	CLIENT: California Environmental
ADDRESS: 525 South Virgil Avenue Los Angeles CA 90020	CONTACT: Ryan Bzoskie
LAT/LONG: 34.064483 / 118.287639	INQUIRY #: 5229985.2s DATE: March 21, 2018 6:40 pm

Copyright © 2018 EDR, Inc. © 2015 TomTom Rel. 2015.

DETAIL MAP - 5229985.2S



0 1/16 1/8 1/4 Miles

- Target Property
- Sites at elevations higher than or equal to the target property
- Sites at elevations lower than the target property
- Manufactured Gas Plants
- Sensitive Receptors
- National Priority List Sites
- Dept. Defense Sites
- Indian Reservations BIA
- 100-year flood zone
- 500-year flood zone
- Areas of Concern

This report includes Interactive Map Layers to display and/or hide map information. The legend includes only those icons for the default map view.

SITE NAME: 3511	CLIENT: California Environmental
ADDRESS: 525 South Virgil Avenue Los Angeles CA 90020	CONTACT: Ryan Bzoskie
LAT/LONG: 34.064483 / 118.287639	INQUIRY #: 5229985.2s DATE: March 21, 2018 6:42 pm

Copyright © 2018 EDR, Inc. © 2015 TomTom Rel. 2015.

MAP FINDINGS SUMMARY

Database	Search Distance (Miles)	Target Property	< 1/8	1/8 - 1/4	1/4 - 1/2	1/2 - 1	> 1	Total Plotted
STANDARD ENVIRONMENTAL RECORDS								
Federal NPL site list								
NPL	1.000		0	0	0	0	NR	0
Proposed NPL	1.000		0	0	0	0	NR	0
NPL LIENS	0.001		0	NR	NR	NR	NR	0
Federal Delisted NPL site list								
Delisted NPL	1.000		0	0	0	0	NR	0
Federal CERCLIS list								
FEDERAL FACILITY	0.500		0	0	0	NR	NR	0
SEMS	0.500		0	0	0	NR	NR	0
Federal CERCLIS NFRAP site list								
SEMS-ARCHIVE	0.500		0	0	1	NR	NR	1
Federal RCRA CORRACTS facilities list								
CORRACTS	1.000		0	0	0	0	NR	0
Federal RCRA non-CORRACTS TSD facilities list								
RCRA-TSDF	0.500		0	0	0	NR	NR	0
Federal RCRA generators list								
RCRA-LQG	0.250		0	2	NR	NR	NR	2
RCRA-SQG	0.250		1	6	NR	NR	NR	7
RCRA-CESQG	0.250		0	1	NR	NR	NR	1
Federal institutional controls / engineering controls registries								
LUCIS	0.500		0	0	0	NR	NR	0
US ENG CONTROLS	0.500		0	0	0	NR	NR	0
US INST CONTROL	0.500		0	0	0	NR	NR	0
Federal ERNS list								
ERNS	0.001		0	NR	NR	NR	NR	0
State- and tribal - equivalent NPL								
CA RESPONSE	1.000		0	0	0	0	NR	0
State- and tribal - equivalent CERCLIS								
CA ENVIROSTOR	1.000		0	0	4	24	NR	28
State and tribal landfill and/or solid waste disposal site lists								
CA SWF/LF	0.500		0	0	0	NR	NR	0
State and tribal leaking storage tank lists								
CA LUST	0.500		0	7	19	NR	NR	26

MAP FINDINGS SUMMARY

Database	Search Distance (Miles)	Target Property	< 1/8	1/8 - 1/4	1/4 - 1/2	1/2 - 1	> 1	Total Plotted
INDIAN LUST	0.500		0	0	0	NR	NR	0
CA SLIC	0.500		0	0	4	NR	NR	4
State and tribal registered storage tank lists								
FEMA UST	0.250		0	0	NR	NR	NR	0
CA UST	0.250		0	3	NR	NR	NR	3
CA AST	0.250		0	1	NR	NR	NR	1
INDIAN UST	0.250		0	0	NR	NR	NR	0
State and tribal voluntary cleanup sites								
CA VCP	0.500		0	0	0	NR	NR	0
INDIAN VCP	0.500		0	0	0	NR	NR	0
State and tribal Brownfields sites								
CA BROWNFIELDS	0.500		0	0	0	NR	NR	0
ADDITIONAL ENVIRONMENTAL RECORDS								
Local Brownfield lists								
US BROWNFIELDS	0.500		0	0	0	NR	NR	0
Local Lists of Landfill / Solid Waste Disposal Sites								
CA WMUDS/SWAT	0.500		0	0	1	NR	NR	1
CA SWRCY	0.500		0	0	0	NR	NR	0
CA HAULERS	0.001		0	NR	NR	NR	NR	0
INDIAN ODI	0.500		0	0	0	NR	NR	0
ODI	0.500		0	0	0	NR	NR	0
DEBRIS REGION 9	0.500		0	0	0	NR	NR	0
IHS OPEN DUMPS	0.500		0	0	0	NR	NR	0
Local Lists of Hazardous waste / Contaminated Sites								
CA AOCONCERN	1.000		0	0	0	0	NR	0
US HIST CDL	0.001		0	NR	NR	NR	NR	0
CA HIST Cal-Sites	1.000		0	0	0	0	NR	0
CA SCH	0.250		0	0	NR	NR	NR	0
CA CDL	0.001		0	NR	NR	NR	NR	0
CA Toxic Pits	1.000		0	0	0	0	NR	0
US CDL	0.001		0	NR	NR	NR	NR	0
Local Lists of Registered Storage Tanks								
CA SWEEPS UST	0.250		4	9	NR	NR	NR	13
CA HIST UST	0.250		0	5	NR	NR	NR	5
CA FID UST	0.250		4	9	NR	NR	NR	13
Local Land Records								
CA LIENS	0.001		0	NR	NR	NR	NR	0
LIENS 2	0.001		0	NR	NR	NR	NR	0
CA DEED	0.500		0	0	1	NR	NR	1

MAP FINDINGS SUMMARY

Database	Search Distance (Miles)	Target Property	< 1/8	1/8 - 1/4	1/4 - 1/2	1/2 - 1	> 1	Total Plotted
Records of Emergency Release Reports								
HMIRS	0.001		0	NR	NR	NR	NR	0
CA CHMIRS	0.001		0	NR	NR	NR	NR	0
CA LDS	0.001		0	NR	NR	NR	NR	0
CA MCS	0.001		0	NR	NR	NR	NR	0
CA SPILLS 90	0.001		0	NR	NR	NR	NR	0
Other Ascertainable Records								
RCRA NonGen / NLR	0.250		0	1	NR	NR	NR	1
FUDS	1.000		0	0	0	0	NR	0
DOD	1.000		0	0	0	0	NR	0
SCRD DRYCLEANERS	0.500		0	0	0	NR	NR	0
US FIN ASSUR	0.001		0	NR	NR	NR	NR	0
EPA WATCH LIST	0.001		0	NR	NR	NR	NR	0
2020 COR ACTION	0.250		0	0	NR	NR	NR	0
TSCA	0.001		0	NR	NR	NR	NR	0
TRIS	0.001		0	NR	NR	NR	NR	0
SSTS	0.001		0	NR	NR	NR	NR	0
ROD	1.000		0	0	0	0	NR	0
RMP	0.001		0	NR	NR	NR	NR	0
RAATS	0.001		0	NR	NR	NR	NR	0
PRP	0.001		0	NR	NR	NR	NR	0
PADS	0.001		0	NR	NR	NR	NR	0
ICIS	0.001		0	NR	NR	NR	NR	0
FTTS	0.001		0	NR	NR	NR	NR	0
MLTS	0.001		0	NR	NR	NR	NR	0
COAL ASH DOE	0.001		0	NR	NR	NR	NR	0
COAL ASH EPA	0.500		0	0	0	NR	NR	0
PCB TRANSFORMER	0.001		0	NR	NR	NR	NR	0
RADINFO	0.001		0	NR	NR	NR	NR	0
HIST FTTS	0.001		0	NR	NR	NR	NR	0
DOT OPS	0.001		0	NR	NR	NR	NR	0
CONSENT	1.000		0	0	0	0	NR	0
INDIAN RESERV	0.001		0	NR	NR	NR	NR	0
FUSRAP	1.000		0	0	0	0	NR	0
UMTRA	0.500		0	0	0	NR	NR	0
LEAD SMELTERS	0.001		0	NR	NR	NR	NR	0
US AIRS	0.001		0	NR	NR	NR	NR	0
US MINES	0.250		0	0	NR	NR	NR	0
ABANDONED MINES	0.001		0	NR	NR	NR	NR	0
FINDS	0.001		0	NR	NR	NR	NR	0
UXO	1.000		0	0	0	0	NR	0
DOCKET HWC	0.001		0	NR	NR	NR	NR	0
ECHO	0.001		0	NR	NR	NR	NR	0
FUELS PROGRAM	0.250		0	0	NR	NR	NR	0
CA BOND EXP. PLAN	1.000		0	0	0	0	NR	0
CA Cortese	0.500		0	0	0	NR	NR	0
CA CUPA Listings	0.250		0	0	NR	NR	NR	0
CA DRYCLEANERS	0.250		0	1	NR	NR	NR	1
CA EMI	0.001		0	NR	NR	NR	NR	0

MAP FINDINGS SUMMARY

Database	Search Distance (Miles)	Target Property	< 1/8	1/8 - 1/4	1/4 - 1/2	1/2 - 1	> 1	Total Plotted
CA ENF	0.001		0	NR	NR	NR	NR	0
CA Financial Assurance	0.001		0	NR	NR	NR	NR	0
CA HAZNET	0.001		0	NR	NR	NR	NR	0
CA ICE	0.001		0	NR	NR	NR	NR	0
CA HIST CORTESE	0.500		0	4	13	NR	NR	17
CA LOS ANGELES CO. HMS	0.001		0	NR	NR	NR	NR	0
CA HWP	1.000		0	0	0	1	NR	1
CA HWT	0.250		0	0	NR	NR	NR	0
MN MANIFEST	0.250		0	1	NR	NR	NR	1
CA MINES	0.001		0	NR	NR	NR	NR	0
CA MWMP	0.250		0	0	NR	NR	NR	0
CA NPDES	0.001		0	NR	NR	NR	NR	0
CA PEST LIC	0.001		0	NR	NR	NR	NR	0
CA PROC	0.500		0	0	0	NR	NR	0
CA Notify 65	1.000		0	0	0	0	NR	0
LA Co. Site Mitigation	0.001		0	NR	NR	NR	NR	0
CA UIC	0.001		0	NR	NR	NR	NR	0
CA WASTEWATER PITS	0.500		0	0	0	NR	NR	0
CA WDS	0.001		0	NR	NR	NR	NR	0
CA WIP	0.250		0	0	NR	NR	NR	0
EDR HIGH RISK HISTORICAL RECORDS								
EDR Exclusive Records								
EDR MGP	1.000		0	0	0	0	NR	0
EDR Hist Auto	0.125		10	NR	NR	NR	NR	10
EDR Hist Cleaner	0.125		2	NR	NR	NR	NR	2
EDR RECOVERED GOVERNMENT ARCHIVES								
Exclusive Recovered Govt. Archives								
CA RGA LF	0.001		0	NR	NR	NR	NR	0
CA RGA LUST	0.001		0	NR	NR	NR	NR	0
- Totals --		0	21	50	43	25	0	139

NOTES:

TP = Target Property

NR = Not Requested at this Search Distance

Sites may be listed in more than one database

A1 **ETAGES NORMAN** **EDR Hist Auto** **1009077637**
WSW **534 S WESTMORELAND AVE** **N/A**
< 1/8 **LOS ANGELES, CA**
0.013 mi.
71 ft. **Site 1 of 7 in cluster A**

Relative: EDR Hist Auto
Higher

Actual: **270 ft.**

Year:	Name:	Type:
1929	ETAGES NORMAN	AUTOMOBILE REPAIRING AND SERVICE STATIONS
1937	SAXMAN RAY	AUTOMOBILE REPAIRING

A2 **KAYS CLEANERS** **EDR Hist Cleaner** **1020017968**
SW **3033 W 6TH ST STE 107** **N/A**
< 1/8 **LOS ANGELES, CA 90020**
0.023 mi.
121 ft. **Site 2 of 7 in cluster A**

Relative: EDR Hist Cleaner
Higher

Actual: **269 ft.**

Year:	Name:	Type:
2001	KAYS CLEANERS	Drycleaning Plants, Except Rugs, NEC
2002	KAYS CLEANERS	Drycleaning Plants, Except Rugs, NEC
2003	KAYS CLEANERS	Drycleaning Plants, Except Rugs, NEC
2004	KAYS CLEANERS	Drycleaning Plants, Except Rugs, NEC
2005	KAYS CLEANERS	Drycleaning Plants, Except Rugs, NEC
2006	KAYS CLEANERS	Drycleaning Plants, Except Rugs, NEC
2007	KAYS CLEANERS	Drycleaning Plants, Except Rugs, NEC
2008	KAYS CLEANERS	Drycleaning Plants, Except Rugs, NEC

A3 **CEDER PETROLEUM COMPANY** **CA SWEEPS UST** **S101583845**
SW **3033 W 6TH ST** **CA FID UST** **N/A**
< 1/8 **LOS ANGELES, CA 90020**
0.023 mi.
121 ft. **Site 3 of 7 in cluster A**

Relative: SWEEPS UST:
Higher

Actual: **269 ft.**

Status:	Not reported
Comp Number:	4637
Number:	Not reported
Board Of Equalization:	Not reported
Referral Date:	Not reported
Action Date:	Not reported
Created Date:	Not reported
Owner Tank Id:	Not reported
SWRCB Tank Id:	Not reported
Tank Status:	Not reported
Capacity:	Not reported
Active Date:	Not reported
Tank Use:	Not reported
STG:	Not reported
Content:	Not reported
Number Of Tanks:	0

CA FID UST:

Facility ID:	19006746
Regulated By:	UTNKI
Regulated ID:	Not reported

CEDER PETROLEUM COMPANY (Continued) **S101583845**

Cortese Code:	Not reported
SIC Code:	Not reported
Facility Phone:	2134809702
Mail To:	Not reported
Mailing Address:	3033 W 6TH ST
Mailing Address 2:	Not reported
Mailing City,St,Zip:	LOS ANGELES 900200000
Contact:	Not reported
Contact Phone:	Not reported
DUNs Number:	Not reported
NPDES Number:	Not reported
EPA ID:	Not reported
Comments:	Not reported
Status:	Inactive

B4 **TAPIAS JOSE P** **EDR Hist Auto** **1021453958**
SSE **3003 W 6TH ST** **N/A**
< 1/8 **LOS ANGELES, CA 90005**
0.028 mi.
148 ft. **Site 1 of 3 in cluster B**

Relative: EDR Hist Auto
Lower

Actual:
267 ft.

Year:	Name:	Type:
1969	TAPIAS JOSE P	Gasoline Service Stations
1970	TAPIAS JOSE P	Gasoline Service Stations
1971	TAPIAS JOSE P	Gasoline Service Stations
1972	TAPIAS JOSE P	Gasoline Service Stations
1973	TAPIAS JOSE P	Gasoline Service Stations
1974	TAPIAS JOSE P	Gasoline Service Stations
1975	TAPIAS JOSE P	Gasoline Service Stations
1976	TAPIAS JOSE P	Gasoline Service Stations
1977	TAPIAS JOSE P	Gasoline Service Stations
1978	TAPIAS JOSE P	Gasoline Service Stations
1979	TAPIAS JOSE P	Gasoline Service Stations

A5 **FUSCO FRANK** **EDR Hist Auto** **1022248507**
SSW **3029-33 W SIXTH ST** **N/A**
< 1/8 **LOS ANGELES, CA 90005**
0.029 mi.
153 ft. **Site 4 of 7 in cluster A**

Relative: EDR Hist Auto
Lower

Actual:
268 ft.

Year:	Name:	Type:
1969	FUSCO FRANK	Gasoline Service Stations
1970	FUSCO FRANK	Gasoline Service Stations
1971	FUSCO FRANK	Gasoline Service Stations
1972	FUSCO FRANK	Gasoline Service Stations
1973	FUSCO FRANK	Gasoline Service Stations
1974	FUSCO FRANK	Gasoline Service Stations
1975	FUSCO FRANK	Gasoline Service Stations

A6
SW
< 1/8
0.045 mi.
235 ft.

STANHILBER H A
3053 W 6TH ST
LOS ANGELES, CA

Site 5 of 7 in cluster A

EDR Hist Auto **1009079359**
N/A

Relative:
Lower

Actual:
268 ft.

EDR Hist Auto

Year:	Name:	Type:
1929	STANHILBER H A	GASOLINE AND OIL SERVICE STATION

B7
South
< 1/8
0.050 mi.
263 ft.

BLU GREEN SERVICE STATION
3000 W 6TH ST
LOS ANGELES, CA

Site 2 of 3 in cluster B

EDR Hist Auto **1009081410**
N/A

Relative:
Lower

Actual:
267 ft.

EDR Hist Auto

Year:	Name:	Type:
1933	BLU GREEN SERVICE STATION	GASOLINE AND OIL SERVICE STATIONS
1933	FADLEY F W	AUTOMOBILE REPAIRING
1937	GILMORE OIL CO	GASOLINE AND OIL SERVICE STATIONS
1942	CRAIG JAS	GASOLINE AND OIL SERVICE STATIONS

8
NNW
< 1/8
0.054 mi.
287 ft.

Z. KIRVEN PARRISH ARCHITECTS
444 S WESTMORELAND AVE
LOS ANGELES, CA 90020

CA SWEEPS UST **S101584344**
CA FID UST **N/A**

Relative:
Higher

Actual:
273 ft.

SWEEPS UST:

Status:	Not reported
Comp Number:	7558
Number:	Not reported
Board Of Equalization:	Not reported
Referral Date:	Not reported
Action Date:	Not reported
Created Date:	Not reported
Owner Tank Id:	Not reported
SWRCB Tank Id:	Not reported
Tank Status:	Not reported
Capacity:	Not reported
Active Date:	Not reported
Tank Use:	Not reported
STG:	Not reported
Content:	Not reported
Number Of Tanks:	Not reported

CA FID UST:

Facility ID:	19010681
Regulated By:	UTNKI
Regulated ID:	Not reported
Cortese Code:	Not reported
SIC Code:	Not reported
Facility Phone:	8187978155
Mail To:	Not reported
Mailing Address:	444 S WESTMORELAND AVE

Z. KIRVEN PARRISH ARCHITECTS (Continued) **S101584344**

Mailing Address 2: Not reported
Mailing City,St,Zip: LOS ANGELES 900200000
Contact: Not reported
Contact Phone: Not reported
DUNs Number: Not reported
NPDES Number: Not reported
EPA ID: Not reported
Comments: Not reported
Status: Inactive

B9 **SEYFORTH HERBT** **EDR Hist Auto** **1009083259**
SE **2980 W 6TH ST** **N/A**
< 1/8 **LOS ANGELES, CA**
0.056 mi.
298 ft. **Site 3 of 3 in cluster B**

Relative: EDR Hist Auto
Lower

Actual: **264 ft.**

Year:	Name:	Type:
1942	SEYFORTH HERBT	GASOLINE AND OIL SERVICE STATIONS

A10 **MIKES CLEANERS & TAILORS** **EDR Hist Cleaner** **1018684033**
WSW **3107 W 6TH ST** **N/A**
< 1/8 **LOS ANGELES, CA 90004**
0.061 mi.
322 ft. **Site 6 of 7 in cluster A**

Relative: EDR Hist Cleaner
Lower

Actual: **266 ft.**

Year:	Name:	Type:
1986	MIKES CLEANERS & TAILORS	Garment Pressing And Cleaners' Agents
1987	MIKES CLEANERS & TAILORS	Garment Pressing And Cleaners' Agents
1988	MIKES CLEANERS & TAILORS	Garment Pressing And Cleaners' Agents
1989	MIKES CLEANERS & TAILORS	Laundry And Drycleaner Agents
1990	MIKES CLEANERS & TAILORS	Laundry And Drycleaner Agents
1991	MIKES CLEANERS & TAILORS	Laundry And Drycleaner Agents
1992	MIKES CLEANERS & TAILORS	Laundry And Drycleaner Agents
1993	MIKES CLEANERS & TAILORS	Laundry And Drycleaner Agents
1994	MIKES CLEANERS & TAILORS	Laundry And Drycleaner Agents
1995	MIKES CLEANERS & TAILORS	Laundry And Drycleaner Agents
1996	MIKES CLEANERS	Laundry And Drycleaner Agents
1997	MIKES CLEANERS	Laundry And Drycleaner Agents
1998	MIKES CLEANERS	Laundry And Drycleaner Agents
1999	MIKES CLEANERS	Laundry And Drycleaner Agents
2000	MIKES CLEANERS	Laundry And Drycleaner Agents
2001	MIKES CLEANERS	Laundry And Drycleaner Agents
2002	MIKES CLEANERS	Laundry And Drycleaner Agents
2003	MIKES CLEANERS	Laundry And Drycleaner Agents
2004	MIKES CLEANERS	Laundry And Drycleaner Agents
2005	MIKES CLEANERS	Laundry And Drycleaner Agents
2006	MIKES CLEANERS	Laundry And Drycleaner Agents
2007	MIKES CLEANERS	Laundry And Drycleaner Agents
2008	MIKES CLEANERS	Laundry And Drycleaner Agents
2009	MIKES CLEANERS	Laundry And Drycleaner Agents
2010	MIKES CLEANERS	Laundry And Drycleaner Agents

A11
SW
< 1/8
0.063 mi.
332 ft.

SIXTH WESTMORELAND SERVICE
3100 W 6TH ST
LOS ANGELES, CA

Site 7 of 7 in cluster A

EDR Hist Auto **1009079748**
N/A

Relative:
Lower

Actual:
266 ft.

EDR Hist Auto

Year:	Name:	Type:
1933	SIXTH WESTMORELAND SERVICE	GASOLINE AND OIL SERVICE STATIONS
1937	GRIFFIN O L	GASOLINE AND OIL SERVICE STATIONS

C12
ESE
< 1/8
0.073 mi.
388 ft.

CARPENTERS PENSION TRUST BLDG
2951 W 6TH ST
LOS ANGELES, CA 90005

Site 1 of 3 in cluster C

CA SWEEPS UST **S101584017**
CA FID UST **N/A**

Relative:
Lower

Actual:
264 ft.

SWEEPS UST:

Status:	Not reported
Comp Number:	7249
Number:	Not reported
Board Of Equalization:	Not reported
Referral Date:	Not reported
Action Date:	Not reported
Created Date:	Not reported
Owner Tank Id:	Not reported
SWRCB Tank Id:	Not reported
Tank Status:	Not reported
Capacity:	Not reported
Active Date:	Not reported
Tank Use:	Not reported
STG:	Not reported
Content:	Not reported
Number Of Tanks:	0

CA FID UST:

Facility ID:	19007899
Regulated By:	UTNKI
Regulated ID:	Not reported
Cortese Code:	Not reported
SIC Code:	Not reported
Facility Phone:	2130000000
Mail To:	Not reported
Mailing Address:	2951 W 6TH ST
Mailing Address 2:	Not reported
Mailing City,St,Zip:	LOS ANGELES 900050000
Contact:	Not reported
Contact Phone:	Not reported
DUNs Number:	Not reported
NPDES Number:	Not reported
EPA ID:	Not reported
Comments:	Not reported
Status:	Inactive

C13 **PLUMMER JAMES H** **EDR Hist Auto** **1021727262**
ESE **2951 W 6TH ST** **N/A**
< 1/8 **LOS ANGELES, CA 90005**
0.073 mi.
388 ft. **Site 2 of 3 in cluster C**

Relative: EDR Hist Auto
Lower

Actual: Year: Name: Type:
264 ft.
1970 PLUMMER JAMES H Gasoline Service Stations
1971 PLUMMER JAMES H Gasoline Service Stations
1972 PLUMMER JAMES H Gasoline Service Stations
1973 PLUMMER JAMES H Gasoline Service Stations
1974 PLUMMER JAMES H Gasoline Service Stations
1975 PLUMMER JAMES H Gasoline Service Stations

C14 **CEASNA C D** **EDR Hist Auto** **1009082287**
ESE **2950 W 6TH ST** **N/A**
< 1/8 **LOS ANGELES, CA**
0.087 mi.
462 ft. **Site 3 of 3 in cluster C**

Relative: EDR Hist Auto
Lower

Actual: Year: Name: Type:
263 ft.
1942 CEASNA C D GASOLINE AND OIL SERVICE STATIONS

D15 **SHATTO SERVICE COMPANY** **EDR Hist Auto** **1020370285**
WSW **3151 W 6TH STREET** **N/A**
< 1/8 **LOS ANGELES, CA 90020**
0.114 mi.
604 ft. **Site 1 of 4 in cluster D**

Relative: EDR Hist Auto
Lower

Actual: Year: Name: Type:
260 ft.
1969 DAVIES ERNEST H Gasoline Service Stations
1970 DAVIES ERNEST H Gasoline Service Stations
1980 DYNO TUNE N LUBE Gasoline Service Stations
1980 SHATTO SERVICE COMPANY General Automotive Repair Shops
1982 SHATTO SERVICE COMPANY General Automotive Repair Shops
1982 DYNO TUNE N LUBE Gasoline Service Stations
1983 DYNO TUNE N LUBE Gasoline Service Stations
1983 SHATTO SERVICE COMPANY General Automotive Repair Shops
1985 DYNO TUNE N LUBE Gasoline Service Stations
1986 DYNO TUNE N LUBE Gasoline Service Stations
1987 DYNO TUNE N LUBE Gasoline Service Stations
1988 DYNO TUNE N LUBE Gasoline Service Stations
1989 DYNO TUNE N LUBE Gasoline Service Stations
1990 DYNO TUNE N LUBE Gasoline Service Stations
2007 DYNO AUTO CARE CENTER General Automotive Repair Shops
2008 DYNO AUTO CARE CENTER General Automotive Repair Shops
2009 DYNO AUTO CARE CENTER General Automotive Repair Shops
2010 DYNO AUTO CARE CENTER General Automotive Repair Shops
2011 DYNO AUTO CARE CENTER General Automotive Repair Shops
2012 DYNO AUTO CARE CENTER General Automotive Repair Shops
2013 DYNO AUTO CARE CENTER General Automotive Repair Shops

D16
WSW
< 1/8
0.114 mi.
604 ft.

MYUNG SUP IM DBA DYNO AUTO CARE
3151 W 6TH ST
LOS ANGELES, CA 90020

Site 2 of 4 in cluster D

RCRA-SQG
FINDS

1000595558
CAD983595083

Relative:
Lower

Actual:
260 ft.

RCRA-SQG:

Date form received by agency:	07/15/1991
Facility name:	MYUNG SUP IM DBA DYNO AUTO CARE
Facility address:	3151 W 6TH ST LOS ANGELES, CA 90020
EPA ID:	CAD983595083
Mailing address:	W 6TH ST LOS ANGELES, CA 90020
Contact:	MYUNG IM
Contact address:	3151 W 6TH ST LOS ANGELES, CA 90020
Contact country:	US
Contact telephone:	213-387-2103
Contact email:	Not reported
EPA Region:	09
Classification:	Small Small Quantity Generator
Description:	Handler: generates more than 100 and less than 1000 kg of hazardous waste during any calendar month and accumulates less than 6000 kg of hazardous waste at any time; or generates 100 kg or less of hazardous waste during any calendar month, and accumulates more than 1000 kg of hazardous waste at any time

Owner/Operator Summary:

Owner/operator name:	MYUNG SUP IM
Owner/operator address:	3151 W 6TH ST LOS ANGELES, CA 90020
Owner/operator country:	Not reported
Owner/operator telephone:	213-387-2103
Owner/operator email:	Not reported
Owner/operator fax:	Not reported
Owner/operator extension:	Not reported
Legal status:	Private
Owner/Operator Type:	Owner
Owner/Op start date:	Not reported
Owner/Op end date:	Not reported

Handler Activities Summary:

U.S. importer of hazardous waste:	No
Mixed waste (haz. and radioactive):	No
Recycler of hazardous waste:	No
Transporter of hazardous waste:	No
Treater, storer or disposer of HW:	No
Underground injection activity:	No
On-site burner exemption:	No
Furnace exemption:	No
Used oil fuel burner:	No
Used oil processor:	No
User oil refiner:	No
Used oil fuel marketer to burner:	No
Used oil Specification marketer:	No
Used oil transfer facility:	No
Used oil transporter:	No

MYUNG SUP IM DBA DYNO AUTO CARE (Continued) **1000595558**

Violation Status: No violations found

FINDS:

Registry ID: 110002852976

Environmental Interest/Information System
RCRAInfo is a national information system that supports the Resource Conservation and Recovery Act (RCRA) program through the tracking of events and activities related to facilities that generate, transport, and treat, store, or dispose of hazardous waste. RCRAInfo allows RCRA program staff to track the notification, permit, compliance, and corrective action activities required under RCRA.

Click this hyperlink while viewing on your computer to access additional FINDS: detail in the EDR Site Report.

D17 **SHATTO SERVICE** **CA SWEEPS UST** **S101584310**
WSW **3151 W 6TH ST** **CA FID UST** **N/A**
< 1/8 **LOS ANGELES, CA 90020**
0.114 mi.
604 ft. **Site 3 of 4 in cluster D**

Relative:
Lower

Actual:
260 ft.

SWEEPS UST:

Status:	Not reported
Comp Number:	4696
Number:	Not reported
Board Of Equalization:	Not reported
Referral Date:	Not reported
Action Date:	Not reported
Created Date:	Not reported
Owner Tank Id:	Not reported
SWRCB Tank Id:	Not reported
Tank Status:	Not reported
Capacity:	Not reported
Active Date:	Not reported
Tank Use:	Not reported
STG:	Not reported
Content:	Not reported
Number Of Tanks:	0

CA FID UST:

Facility ID:	19010412
Regulated By:	UTNKI
Regulated ID:	Not reported
Cortese Code:	Not reported
SIC Code:	Not reported
Facility Phone:	8187803574
Mail To:	Not reported
Mailing Address:	3151 W 6TH ST
Mailing Address 2:	Not reported
Mailing City,St,Zip:	LOS ANGELES 900200000
Contact:	Not reported
Contact Phone:	Not reported
DUNs Number:	Not reported
NPDES Number:	Not reported
EPA ID:	Not reported

SHATTO SERVICE (Continued) **S101584310**

Comments: Not reported
Status: Inactive

D18 **CENTRAL REGION MIDDLE SCHOOL NO 3** **RCRA-LQG** **1010313633**
SW **615 SHATTO PL** **CA HAZNET** **CAR000175968**
1/8-1/4 **LOS ANGELES, CA 90005**
0.134 mi.
705 ft. **Site 4 of 4 in cluster D**

Relative:
Lower

Actual:
261 ft.

RCRA-LQG:
Date form received by agency: 07/31/2006
Facility name: CENTRAL REGION MIDDLE SCHOOL NO 3
Facility address: 615 SHATTO PL
LOS ANGELES, CA 90005
EPA ID: CAR000175968
Mailing address: 333 S BEAUDRY AVE
LAUSD OEHS 20TH FLOOR
LOS ANGELES, CA 90017
Contact: SOE AUNG
Contact address: 333 S BEAUDRY AVE LAUSD OEHS 20TH FLOOR
LOS ANGELES, CA 90017
Contact country: US
Contact telephone: 213-241-3904
Contact email: SOE.AUNG@LAUSD.NET
EPA Region: 09
Classification: Large Quantity Generator
Description: Handler: generates 1,000 kg or more of hazardous waste during any calendar month; or generates more than 1 kg of acutely hazardous waste during any calendar month; or generates more than 100 kg of any residue or contaminated soil, waste or other debris resulting from the cleanup of a spill, into or on any land or water, of acutely hazardous waste during any calendar month; or generates 1 kg or less of acutely hazardous waste during any calendar month, and accumulates more than 1 kg of acutely hazardous waste at any time; or generates 100 kg or less of any residue or contaminated soil, waste or other debris resulting from the cleanup of a spill, into or on any land or water, of acutely hazardous waste during any calendar month, and accumulates more than 100 kg of that material at any time

Owner/Operator Summary:
Owner/operator name: CENTRAL REGION MIDDLE SCHOOL NO 3
Owner/operator address: Not reported
Not reported
Owner/operator country: US
Owner/operator telephone: Not reported
Owner/operator email: Not reported
Owner/operator fax: Not reported
Owner/operator extension: Not reported
Legal status: District
Owner/Operator Type: Operator
Owner/Op start date: 07/01/2006
Owner/Op end date: Not reported

Owner/operator name: LOS ANGELES UNIFIED SCHOOL DISTRICT
Owner/operator address: 333 S BEAUDRY AVE
LOS ANGELES, CA 90017
Owner/operator country: US

CENTRAL REGION MIDDLE SCHOOL NO 3 (Continued) **1010313633**

Owner/operator telephone: Not reported
Owner/operator email: Not reported
Owner/operator fax: Not reported
Owner/operator extension: Not reported
Legal status: District
Owner/Operator Type: Owner
Owner/Op start date: 07/01/2006
Owner/Op end date: Not reported

Handler Activities Summary:
U.S. importer of hazardous waste: No
Mixed waste (haz. and radioactive): No
Recycler of hazardous waste: No
Transporter of hazardous waste: No
Treater, storer or disposer of HW: No
Underground injection activity: No
On-site burner exemption: No
Furnace exemption: No
Used oil fuel burner: No
Used oil processor: No
User oil refiner: No
Used oil fuel marketer to burner: No
Used oil Specification marketer: No
Used oil transfer facility: No
Used oil transporter: No

. Waste code: D008
. Waste name: LEAD

Violation Status: No violations found

HAZNET:
envid: 1010313633
Year: 2014
GEPAID: CAR000175968
Contact: PAT SCHAENEN
Telephone: 2132413921
Mailing Name: Not reported
Mailing Address: 861 S BEAUDRY AVE FL 28
Mailing City,St,Zip: LOS ANGELES, CA 900170000
Gen County: Los Angeles
TSD EPA ID: CAD982444481
TSD County: San Bernardino
Waste Category: Off-specification, aged or surplus organics
Disposal Method: Storage, Bulking, And/Or Transfer Off Site--No Treatment/Reovery (H010-H129) Or (H131-H135)
Tons: 16.5
Cat Decode: Not reported
Method Decode: Not reported
Facility County: Los Angeles

envid: 1010313633
Year: 2006
GEPAID: CAR000175968
Contact: SOE AUNG
Telephone: 2132413904
Mailing Name: Not reported

CENTRAL REGION MIDDLE SCHOOL NO 3 (Continued) **1010313633**

Mailing Address: 333 S BEAUDRY AVE 20TH FLR
Mailing City,St,Zip: LOS ANGELES, CA 900170000
Gen County: Not reported
TSD EPA ID: CAT000646117
TSD County: Not reported
Waste Category: Contaminated soil from site clean-up
Disposal Method: Disposal, Land Fill
Tons: 15.17
Cat Decode: Not reported
Method Decode: Not reported
Facility County: Los Angeles

envid: 1010313633
Year: 2006
GEPAID: CAR000175968
Contact: SOE AUNG
Telephone: 2132413904
Mailing Name: Not reported
Mailing Address: 333 S BEAUDRY AVE 20TH FLR
Mailing City,St,Zip: LOS ANGELES, CA 900170000
Gen County: Not reported
TSD EPA ID: CAD028409019
TSD County: Not reported
Waste Category: Unspecified organic liquid mixture
Disposal Method: Transfer Station
Tons: 0.02
Cat Decode: Not reported
Method Decode: Not reported
Facility County: Los Angeles

envid: 1010313633
Year: 2006
GEPAID: CAR000175968
Contact: SOE AUNG
Telephone: 2132413904
Mailing Name: Not reported
Mailing Address: 333 S BEAUDRY AVE 20TH FLR
Mailing City,St,Zip: LOS ANGELES, CA 900170000
Gen County: Not reported
TSD EPA ID: AZC950823111
TSD County: Not reported
Waste Category: Asbestos containing waste
Disposal Method: Not reported
Tons: 0.33
Cat Decode: Not reported
Method Decode: Not reported
Facility County: Los Angeles

envid: 1010313633
Year: 2006
GEPAID: CAR000175968
Contact: SOE AUNG
Telephone: 2132413904
Mailing Name: Not reported
Mailing Address: 333 S BEAUDRY AVE 20TH FLR
Mailing City,St,Zip: LOS ANGELES, CA 900170000
Gen County: Not reported

CENTRAL REGION MIDDLE SCHOOL NO 3 (Continued) **1010313633**

TSD EPA ID:	CAD028409019
TSD County:	Not reported
Waste Category:	Other inorganic solid waste
Disposal Method:	Transfer Station
Tons:	0.01
Cat Decode:	Not reported
Method Decode:	Not reported
Facility County:	Los Angeles

Click this hyperlink while viewing on your computer to access
5 additional CA_HAZNET: record(s) in the EDR Site Report.

E19 **O E F INC** **RCRA-SQG** **1001486922**
South **3055 WILSHIRE BLVD** **FINDS** **CAR000053884**
1/8-1/4 **LOS ANGELES, CA 90010** **ECHO**
0.141 mi. **CA HAZNET**
746 ft. **Site 1 of 7 in cluster E**

Relative: **Lower**

Actual: **263 ft.**

RCRA-SQG:

Date form received by agency:	06/28/1999
Facility name:	O E F INC
Facility address:	3055 WILSHIRE BLVD LOS ANGELES, CA 90010
EPA ID:	CAR000053884
Mailing address:	100 E CORSON STE 210 PASADENA, CA 91103
Contact:	BRUCE MANNING
Contact address:	100 E CORSON STE 210 PASADENA, CA 91103
Contact country:	US
Contact telephone:	626-356-1009
Contact email:	Not reported
EPA Region:	09
Classification:	Small Small Quantity Generator
Description:	Handler: generates more than 100 and less than 1000 kg of hazardous waste during any calendar month and accumulates less than 6000 kg of hazardous waste at any time; or generates 100 kg or less of hazardous waste during any calendar month, and accumulates more than 1000 kg of hazardous waste at any time

Owner/Operator Summary:

Owner/operator name:	OPERATING ENGINEERS FUNDS
Owner/operator address:	100 E CORSON STE 210 PASADENA, CA 91103
Owner/operator country:	Not reported
Owner/operator telephone:	626-356-1009
Owner/operator email:	Not reported
Owner/operator fax:	Not reported
Owner/operator extension:	Not reported
Legal status:	Private
Owner/Operator Type:	Owner
Owner/Op start date:	Not reported
Owner/Op end date:	Not reported

Handler Activities Summary:

U.S. importer of hazardous waste:	No
Mixed waste (haz. and radioactive):	No

O E F INC (Continued) **1001486922**

Recycler of hazardous waste:	No
Transporter of hazardous waste:	No
Treater, storer or disposer of HW:	No
Underground injection activity:	No
On-site burner exemption:	No
Furnace exemption:	No
Used oil fuel burner:	No
Used oil processor:	No
User oil refiner:	No
Used oil fuel marketer to burner:	No
Used oil Specification marketer:	No
Used oil transfer facility:	No
Used oil transporter:	No

. Waste code: D009
. Waste name: MERCURY

Violation Status: No violations found

FINDS:

Registry ID: 110002928743

Environmental Interest/Information System
RCRAInfo is a national information system that supports the Resource Conservation and Recovery Act (RCRA) program through the tracking of events and activities related to facilities that generate, transport, and treat, store, or dispose of hazardous waste. RCRAInfo allows RCRA program staff to track the notification, permit, compliance, and corrective action activities required under RCRA.

Click this hyperlink while viewing on your computer to access additional FINDS: detail in the EDR Site Report.

ECHO:

Envid:	1001486922
Registry ID:	110002928743
DFR URL:	http://echo.epa.gov/detailed-facility-report?fid=110002928743

HAZNET:

envid:	1001486922
Year:	2000
GEPAID:	CAR000053884
Contact:	OPERATING ENGINEERS FUNDS
Telephone:	--
Mailing Name:	Not reported
Mailing Address:	100 E CORSON STE 210
Mailing City,St,Zip:	PASADENA, CA 911030000
Gen County:	Not reported
TSD EPA ID:	MNR000000588
TSD County:	Not reported
Waste Category:	Polychlorinated biphenyls and material containing PCBs
Disposal Method:	Not reported
Tons:	10.66
Cat Decode:	Not reported
Method Decode:	Not reported

O E F INC (Continued) **1001486922**

Facility County: Los Angeles

E20 **OEF INC - WILSHIRE CENTRE BUILDING** **MN MANIFEST** **S119125055**
South **3055 WILSHIRE BLVD** **N/A**
1/8-1/4 **LOS ANGELES, CA 90010**
0.152 mi.
802 ft. **Site 2 of 7 in cluster E**

Relative:
Lower

Actual:
263 ft.

MANIFEST:

Manifest ID:	660777
Generator ID:	CAR000053884
Generator AI ID:	48208
Transporter 1 ID:	CAD076548635
Transporter 1 AI ID:	45061
Transporter 1 AI Name:	High Voltage Transformer Serv
Transporter 1 Address:	233 Viking Ave
Transporter 1 City:	Brea
Transporter 1 State:	CA
Transporter 1 ZIP:	92821-3820
Transporter 2 ID:	Not reported
Transporter 2 AI ID:	Not reported
Transporter 2 AI Name:	Not reported
Transporter 2 Address:	Not reported
Transporter 2 City:	Not reported
Transporter 2 State:	Not reported
Transporter 2 ZIP:	Not reported
TSD ID:	MNR000000588
TSD AI ID:	27514
TSD AI Name:	Luminaire Recyclers Inc - Saint Paul
TSD Address:	2161 University Ave W Ste 206
TSD City:	Saint Paul
TSD State:	MN
TSD Zip:	55114
Gen Copy Recd Date:	Not reported
Fac Copy Recd Date:	2000-02-24 00:00:00
Gen Ship Date:	2000-02-05 00:00:00
Trans 1 Recd Date:	2000-02-05 00:00:00
Trans 2 Recd Date:	Not reported
Tsd Recd Date:	2000-02-17 00:00:00
Comments:	Not reported

Contact:

Generator AI ID:	48208
Generator ID:	CAR000053884
Generator AI Name:	OEF Inc - Wilshire Centre Building
Generator Contact:	John Gates
Contact Address:	3055 Wilshire Blvd
Contact City:	Los Angeles
Contact State:	CA
Contact Zip:	90010
Contact Email:	Not reported
Contact Phone:	305-903-5605

Detail:

Manifest ID:	660777
Manifest Row:	1
Haz Material Name:	RQ PCBS
Haz Class Number:	9

OEF INC - WILSHIRE CENTRE BUILDING (Continued) **S119125055**

UN NA Number:	UN2315
Packing Group Number:	II
Container Qty:	13
Container Code:	DMML
Waste Qty:	9680
Waste Units Code:	AL
Waste Code List:	MN03

F21 **UNK** **CA SWEEPS UST** **S101583594**
SSE **2975 WILSHIRE** **CA FID UST** **N/A**
1/8-1/4 **LOS ANGELES, CA 90010**
0.153 mi.
810 ft. **Site 1 of 4 in cluster F**

Relative:
Lower

Actual:
257 ft.

SWEEPS UST:

Status:	Not reported
Comp Number:	7641
Number:	Not reported
Board Of Equalization:	Not reported
Referral Date:	Not reported
Action Date:	Not reported
Created Date:	Not reported
Owner Tank Id:	Not reported
SWRCB Tank Id:	Not reported
Tank Status:	Not reported
Capacity:	Not reported
Active Date:	Not reported
Tank Use:	Not reported
STG:	Not reported
Content:	Not reported
Number Of Tanks:	Not reported

CA FID UST:

Facility ID:	19004792
Regulated By:	UTNKI
Regulated ID:	Not reported
Cortese Code:	Not reported
SIC Code:	Not reported
Facility Phone:	2130000000
Mail To:	Not reported
Mailing Address:	2975 WILSHIRE BLVD
Mailing Address 2:	Not reported
Mailing City,St,Zip:	LOS ANGELES 900100000
Contact:	Not reported
Contact Phone:	Not reported
DUNs Number:	Not reported
NPDES Number:	Not reported
EPA ID:	Not reported
Comments:	Not reported
Status:	Inactive

E22
SSW
1/8-1/4
0.155 mi.
819 ft.

UNITED STATES BORAX & CHEM CORP
3075 WILSHIRE BOULEVARD
LOS ANGELES, CA 90010

Site 3 of 7 in cluster E

RCRA-SQG
FINDS
ECHO

1000399305
CAD008382251

Relative:
Lower

Actual:
263 ft.

RCRA-SQG:

Date form received by agency:	09/01/1996
Facility name:	UNITED STATES BORAX & CHEM CORP
Facility address:	3075 WILSHIRE BLVD LOS ANGELES, CA 90010
EPA ID:	CAD008382251
Mailing address:	3075 WILSHIRE BOULEVARD LOS ANGELES, CA 90010
Contact:	Not reported
Contact address:	Not reported Not reported
Contact country:	US
Contact telephone:	Not reported
Contact email:	Not reported
EPA Region:	09
Classification:	Small Small Quantity Generator
Description:	Handler: generates more than 100 and less than 1000 kg of hazardous waste during any calendar month and accumulates less than 6000 kg of hazardous waste at any time; or generates 100 kg or less of hazardous waste during any calendar month, and accumulates more than 1000 kg of hazardous waste at any time

Owner/Operator Summary:

Owner/operator name:	3075 WILSHIRE BUILDING COMPANY
Owner/operator address:	NOT REQUIRED NOT REQUIRED, ME 99999
Owner/operator country:	Not reported
Owner/operator telephone:	415-555-1212
Owner/operator email:	Not reported
Owner/operator fax:	Not reported
Owner/operator extension:	Not reported
Legal status:	Private
Owner/Operator Type:	Owner
Owner/Op start date:	Not reported
Owner/Op end date:	Not reported

Owner/operator name:	NOT REQUIRED
Owner/operator address:	NOT REQUIRED NOT REQUIRED, ME 99999
Owner/operator country:	Not reported
Owner/operator telephone:	415-555-1212
Owner/operator email:	Not reported
Owner/operator fax:	Not reported
Owner/operator extension:	Not reported
Legal status:	Private
Owner/Operator Type:	Operator
Owner/Op start date:	Not reported
Owner/Op end date:	Not reported

Handler Activities Summary:

U.S. importer of hazardous waste:	No
Mixed waste (haz. and radioactive):	No

UNITED STATES BORAX & CHEM CORP (Continued) **1000399305**

Recycler of hazardous waste:	No
Transporter of hazardous waste:	No
Treater, storer or disposer of HW:	No
Underground injection activity:	No
On-site burner exemption:	No
Furnace exemption:	No
Used oil fuel burner:	No
Used oil processor:	No
User oil refiner:	No
Used oil fuel marketer to burner:	No
Used oil Specification marketer:	No
Used oil transfer facility:	No
Used oil transporter:	No

Historical Generators:

Date form received by agency:	07/29/1981
Site name:	UNITED STATES BORAX & CHEM CORP
Classification:	Large Quantity Generator

Violation Status: No violations found

FINDS:

Registry ID: 110002633801

Environmental Interest/Information System

NCDB (National Compliance Data Base) supports implementation of the Federal Insecticide, Fungicide, and Rodenticide Act (FIFRA) and the Toxic Substances Control Act (TSCA). The system tracks inspections in regions and states with cooperative agreements, enforcement actions, and settlements.

TSCA SUBMITTER

RCRAInfo is a national information system that supports the Resource Conservation and Recovery Act (RCRA) program through the tracking of events and activities related to facilities that generate, transport, and treat, store, or dispose of hazardous waste. RCRAInfo allows RCRA program staff to track the notification, permit, compliance, and corrective action activities required under RCRA.

US EPA RACT/BACT/LAER Clearinghouse (RBLC) database contains case-specific information on the "Best Available" air pollution technologies that have been required to reduce the emission of air pollutants from stationary sources (e.g., power plants, steel mills, chemical plants, etc.). RACT, or Reasonably Available Control Technology, is required on existing sources in areas that are not meeting national ambient air quality standards. BACT, or Best Available Control Technology, is required on major new or modified sources in clean areas. LAER, or Lowest Achievable Emission Rate, is required on major new or modified sources in non-attainment areas.

Click this hyperlink while viewing on your computer to access additional FINDS: detail in the EDR Site Report.

UNITED STATES BORAX & CHEM CORP (Continued) **1000399305**

ECHO:
Envid: 1000399305
Registry ID: 110002633801
DFR URL: http://echo.epa.gov/detailed-facility-report?fid=110002633801

F23 **KYO-YA CO** **CA SWEEPS UST** **S101584612**
SSE **2961 W WILSHIRE BLVD** **CA FID UST** **N/A**
1/8-1/4 **LOS ANGELES, CA 90010**
0.158 mi.
835 ft. **Site 2 of 4 in cluster F**

Relative:
Lower

Actual:
255 ft.

SWEEPS UST:
Status: Not reported
Comp Number: 7949
Number: Not reported
Board Of Equalization: Not reported
Referral Date: Not reported
Action Date: Not reported
Created Date: Not reported
Owner Tank Id: Not reported
SWRCB Tank Id: Not reported
Tank Status: Not reported
Capacity: Not reported
Active Date: Not reported
Tank Use: Not reported
STG: Not reported
Content: Not reported
Number Of Tanks: Not reported

CA FID UST:
Facility ID: 19013392
Regulated By: UTNKI
Regulated ID: Not reported
Cortese Code: Not reported
SIC Code: Not reported
Facility Phone: 2130000000
Mail To: Not reported
Mailing Address: UNK
Mailing Address 2: Not reported
Mailing City,St,Zip: LOS ANGELES 900100000
Contact: Not reported
Contact Phone: Not reported
DUNs Number: Not reported
NPDES Number: Not reported
EPA ID: Not reported
Comments: Not reported
Status: Inactive

F24 **SHERATON TOWN HOUSE** **CA LUST** **S102523293**
SSE **2961 WILSHIRE BLVD** **CA HIST CORTESE** **N/A**
1/8-1/4 **LOS ANGELES, CA 90010**
0.158 mi.
835 ft. **Site 3 of 4 in cluster F**

Relative:
Lower

Actual:
255 ft.

LUST:

Lead Agency:	LOS ANGELES RWQCB (REGION 4)
Case Type:	LUST Cleanup Site
Geo Track:	http://geotracker.waterboards.ca.gov/profile_report.asp?global_id=T0603700488
Global Id:	T0603700488
Latitude:	34.061833
Longitude:	-118.2861723
Status:	Completed - Case Closed
Status Date:	01/31/1997
Case Worker:	YR
RB Case Number:	900100061
Local Agency:	LOS ANGELES, CITY OF
File Location:	Not reported
Local Case Number:	Not reported
Potential Media Affect:	Soil
Potential Contaminants of Concern:	Diesel
Site History:	Not reported

LUST:

Global Id:	T0603700488
Contact Type:	Local Agency Caseworker
Contact Name:	ELOY LUNA
Organization Name:	LOS ANGELES, CITY OF
Address:	200 North Main Street, Suite 1780
City:	LOS ANGELES
Email:	eloy.luna@lacity.org
Phone Number:	Not reported

Global Id:	T0603700488
Contact Type:	Regional Board Caseworker
Contact Name:	YUE RONG
Organization Name:	LOS ANGELES RWQCB (REGION 4)
Address:	320 W. 4TH ST., SUITE 200
City:	Los Angeles
Email:	yrong@waterboards.ca.gov
Phone Number:	Not reported

LUST:

Global Id:	T0603700488
Action Type:	Other
Date:	01/24/1997
Action:	Leak Reported

LUST:

Global Id:	T0603700488
Status:	Open - Case Begin Date
Status Date:	01/24/1997

Global Id:	T0603700488
Status:	Open - Site Assessment
Status Date:	01/24/1997

Global Id:	T0603700488

SHERATON TOWN HOUSE (Continued) **S102523293**

Status: Completed - Case Closed
Status Date: 01/31/1997

LUST REG 4:

Region:	4	
Regional Board:	04	
County:	Los Angeles	
Facility Id:	900100061	
Status:	Case Closed	
Substance:	Diesel	
Substance Quantity:	Not reported	
Local Case No:	Not reported	
Case Type:	Soil	
Abatement Method Used at the Site:		Not reported
Global ID:	T0603700488	
W Global ID:	Not reported	
Staff:	UNK	
Local Agency:	19050	
Cross Street:	VIRGIL	
Enforcement Type:	Not reported	
Date Leak Discovered:	Not reported	
Date Leak First Reported:		1/24/1997
Date Leak Record Entered:	1/27/1997	
Date Confirmation Began:	Not reported	
Date Leak Stopped:	Not reported	
Date Case Last Changed on Database:		1/24/1997
Date the Case was Closed:		1/31/1997
How Leak Discovered:	Not reported	
How Leak Stopped:	Not reported	
Cause of Leak:	Not reported	
Leak Source:	Not reported	
Operator:	Not reported	
Water System:	Not reported	
Well Name:	Not reported	
Approx. Dist To Production Well (ft):		6749.794447437673165293 4871071
Source of Cleanup Funding:		Not reported
Preliminary Site Assessment Workplan Submitted:		Not reported
Preliminary Site Assessment Began:		Not reported
Pollution Characterization Began:		1/24/1997
Remediation Plan Submitted:		Not reported
Remedial Action Underway:		Not reported
Post Remedial Action Monitoring Began:		Not reported
Enforcement Action Date:		Not reported
Historical Max MTBE Date:		Not reported
Hist Max MTBE Conc in Groundwater:		Not reported
Hist Max MTBE Conc in Soil:		Not reported
Significant Interim Remedial Action Taken:		Not reported
GW Qualifier:	Not reported	
Soil Qualifier:	Not reported	
Organization:	Not reported	
Owner Contact:	Not reported	
Responsible Party:	THE MACLEOD PARTNERSHIP	
RP Address:	2200 COLORADO AVE, SUITE A, SANTA MONICA CA 90404	
Program:	LUST	
Lat/Long:	34.0618602 / -1	
Local Agency Staff:	PEJ	

SHERATON TOWN HOUSE (Continued) **S102523293**

Beneficial Use: Not reported
Priority: Not reported
Cleanup Fund Id: Not reported
Suspended: Not reported
Assigned Name: Not reported
Summary: Not reported

HIST CORTESE:
Region: CORTESE
Facility County Code: 19
Reg By: LTNKA
Reg Id: 900100061

E25 **WILLIAM K SHIMABUKU** **CA LUST** **S101585385**
South **3033 WILSHIRE BLVD** **CA SWEEPS UST** **N/A**
1/8-1/4 **LOS ANGELES, CA 90005** **CA HIST UST**
0.160 mi. **CA FID UST**
843 ft. **Site 4 of 7 in cluster E**

Relative:
Lower

Actual:
262 ft.

LUST REG 4:
Region: 4
Regional Board: 04
County: Los Angeles
Facility Id: 900100089
Status: Pollution Characterization
Substance: Gasoline
Substance Quantity: Not reported
Local Case No: Not reported
Case Type: Groundwater
Abatement Method Used at the Site: Not reported
Global ID: T0603791315
W Global ID: Not reported
Staff: DP
Local Agency: 19050
Cross Street: HOOVER ST
Enforcement Type: SEL
Date Leak Discovered: Not reported
Date Leak First Reported: 3/14/2001
Date Leak Record Entered: Not reported
Date Confirmation Began: 3/14/2001
Date Leak Stopped: Not reported
Date Case Last Changed on Database: 4/25/2002
Date the Case was Closed: Not reported
How Leak Discovered: Not reported
How Leak Stopped: Not reported
Cause of Leak: Not reported
Leak Source: Not reported
Operator: Not reported
Water System: Not reported
Well Name: Not reported
Approx. Dist To Production Well (ft): 5861.25583929760603620199795 68
Source of Cleanup Funding: Not reported
Preliminary Site Assessment Workplan Submitted: 9/7/2001
Preliminary Site Assessment Began: 10/31/2001
Pollution Characterization Began: 2/6/2002
Remediation Plan Submitted: Not reported
Remedial Action Underway: Not reported

WILLIAM K SHIMABUKU (Continued) **S101585385**

Post Remedial Action Monitoring Began: 3/14/2001
Enforcement Action Date: Not reported
Historical Max MTBE Date: 10/12/2000
Hist Max MTBE Conc in Groundwater: 6100
Hist Max MTBE Conc in Soil: 0
Significant Interim Remedial Action Taken: Not reported
GW Qualifier: Not reported
Soil Qualifier: ND
Organization: Not reported
Owner Contact: Not reported
Responsible Party: MR. GIL FRY
RP Address: P.O. BOX 25376
Program: LUST
Lat/Long: 34.061763 / -1
Local Agency Staff: PEJ
Beneficial Use: Not reported
Priority: Not reported
Cleanup Fund Id: Not reported
Suspended: Not reported
Assigned Name: Not reported
Summary: REQUESTED UN URF FROM LA CITY FD.

SWEEPS UST:
Status: Active
Comp Number: 314
Number: 9
Board Of Equalization: 44-000051
Referral Date: 01-15-93
Action Date: 03-15-94
Created Date: 02-29-88
Owner Tank Id: Not reported
SWRCB Tank Id: 19-050-000314-000001
Tank Status: A
Capacity: 280
Active Date: 04-20-88
Tank Use: OIL
STG: W
Content: WASTE OIL
Number Of Tanks: 3

Status: Active
Comp Number: 314
Number: 9
Board Of Equalization: 44-000051
Referral Date: 01-15-93
Action Date: 03-15-94
Created Date: 02-29-88
Owner Tank Id: Not reported
SWRCB Tank Id: 19-050-000314-000002
Tank Status: A
Capacity: 11763
Active Date: 04-20-88
Tank Use: M.V. FUEL
STG: P
Content: REG UNLEADED
Number Of Tanks: Not reported

WILLIAM K SHIMABUKU (Continued) **S101585385**

Status: Active
Comp Number: 314
Number: 9
Board Of Equalization: 44-000051
Referral Date: 01-15-93
Action Date: 03-15-94
Created Date: 02-29-88
Owner Tank Id: Not reported
SWRCB Tank Id: 19-050-000314-000003
Tank Status: A
Capacity: 11763
Active Date: 04-20-88
Tank Use: M.V. FUEL
STG: P
Content: REG UNLEADED
Number Of Tanks: Not reported

HIST UST:
File Number: 00028297
URL: http://geotracker.waterboards.ca.gov/ustpdfs/pdf/00028297.pdf
Region: Not reported
Facility ID: Not reported
Facility Type: Not reported
Other Type: Not reported
Contact Name: Not reported
Telephone: Not reported
Owner Name: Not reported
Owner Address: Not reported
Owner City,St,Zip: Not reported
Total Tanks: Not reported

Tank Num: Not reported
Container Num: Not reported
Year Installed: Not reported
Tank Capacity: Not reported
Tank Used for: Not reported
Type of Fuel: Not reported
Container Construction Thickness: Not reported
Leak Detection: Not reported

Click here for Geo Tracker PDF:

CA FID UST:
Facility ID: 19023150
Regulated By: UTNKA
Regulated ID: 00003905
Cortese Code: Not reported
SIC Code: Not reported
Facility Phone: 2133845947
Mail To: Not reported
Mailing Address: 3701 WILSHIRE BLVD
Mailing Address 2: Not reported
Mailing City,St,Zip: LOS ANGELES 900050000
Contact: Not reported
Contact Phone: Not reported
DUNs Number: Not reported

WILLIAM K SHIMABUKU (Continued) **S101585385**

NPDES Number: Not reported
EPA ID: Not reported
Comments: Not reported
Status: Active

E26 **TOSCO CORPORATION #30369** **CA UST** **U003904522**
South **3033 WILSHIRE BLVD** **N/A**
1/8-1/4 **LOS ANGELES, CA 90010**
0.160 mi.
843 ft. **Site 5 of 7 in cluster E**

Relative:
Lower

Actual:
262 ft.

UST:
Facility ID: 24196
Permitting Agency: LOS ANGELES, CITY OF
Latitude: 34.0629843
Longitude: -118.2858746

E27 **SERVICE STATION 1000** **CA LUST** **1000166682**
South **3033 WILSHIRE BLVD** **CA HIST UST** **N/A**
1/8-1/4 **LOS ANGELES, CA 90005**
0.160 mi.
843 ft. **Site 6 of 7 in cluster E**

Relative:
Lower

Actual:
262 ft.

LUST:
Lead Agency: LOS ANGELES RWQCB (REGION 4)
Case Type: LUST Cleanup Site
Geo Track: http://geotracker.waterboards.ca.gov/profile_report.asp?global_id=T0603791315
Global Id: T0603791315
Latitude: 34.061904
Longitude: -118.287317
Status: Completed - Case Closed
Status Date: 09/14/2006
Case Worker: DPP
RB Case Number: 900100089
Local Agency: LOS ANGELES, CITY OF
File Location: Regional Board
Local Case Number: Not reported
Potential Media Affect: Aquifer used for drinking water supply
Potential Contaminants of Concern: Gasoline
Site History: Not reported

LUST:
Global Id: T0603791315
Contact Type: Regional Board Caseworker
Contact Name: DANIEL PIROTTON
Organization Name: LOS ANGELES RWQCB (REGION 4)
Address: Not reported
City: R4 UNKNOWN
Email: dpirotton@waterboards.ca.gov
Phone Number: 2135766714

Global Id: T0603791315
Contact Type: Local Agency Caseworker
Contact Name: ELOY LUNA
Organization Name: LOS ANGELES, CITY OF
Address: 200 North Main Street, Suite 1780
City: LOS ANGELES

SERVICE STATION 1000 (Continued) **1000166682**

Email: eloy.luna@lacity.org
Phone Number: Not reported

LUST:
Global Id: T0603791315
Action Type: ENFORCEMENT
Date: 09/14/2006
Action: Closure/No Further Action Letter

Global Id: T0603791315
Action Type: RESPONSE
Date: 03/31/2003
Action: Interim Remedial Action Plan

Global Id: T0603791315
Action Type: REMEDIATION
Date: 09/16/1998
Action: Excavation

Global Id: T0603791315
Action Type: REMEDIATION
Date: 07/07/2004
Action: In Situ Physical/Chemical Treatment (other than SVE)

Global Id: T0603791315
Action Type: ENFORCEMENT
Date: 01/23/2003
Action: Staff Letter

Global Id: T0603791315
Action Type: ENFORCEMENT
Date: 09/13/2002
Action: Staff Letter

Global Id: T0603791315
Action Type: ENFORCEMENT
Date: 03/07/2003
Action: Staff Letter

Global Id: T0603791315
Action Type: ENFORCEMENT
Date: 08/29/2006
Action: Site Visit / Inspection / Sampling

Global Id: T0603791315
Action Type: ENFORCEMENT
Date: 08/28/2006
Action: Notification - Preclosure

Global Id: T0603791315
Action Type: ENFORCEMENT
Date: 02/09/2015
Action: Technical Correspondence / Assistance / Other

Global Id: T0603791315
Action Type: Other
Date: 03/14/2001

SERVICE STATION 1000 (Continued) **1000166682**

Action: Leak Reported

Global Id: T0603791315
Action Type: ENFORCEMENT
Date: 02/06/2002
Action: Staff Letter

Global Id: T0603791315
Action Type: ENFORCEMENT
Date: 08/28/2003
Action: Staff Letter

Global Id: T0603791315
Action Type: ENFORCEMENT
Date: 04/05/2004
Action: Staff Letter

Global Id: T0603791315
Action Type: RESPONSE
Date: 03/09/2006
Action: Soil and Water Investigation Report

Global Id: T0603791315
Action Type: RESPONSE
Date: 03/09/2006
Action: Request for Closure

Global Id: T0603791315
Action Type: RESPONSE
Date: 06/15/2006
Action: Risk Assessment Report

Global Id: T0603791315
Action Type: RESPONSE
Date: 05/01/2002
Action: Soil and Water Investigation Report

Global Id: T0603791315
Action Type: RESPONSE
Date: 05/01/2002
Action: Request for Closure

Global Id: T0603791315
Action Type: RESPONSE
Date: 09/27/2002
Action: Other Report / Document

Global Id: T0603791315
Action Type: ENFORCEMENT
Date: 09/07/2001
Action: Staff Letter

Global Id: T0603791315
Action Type: RESPONSE
Date: 11/17/2003
Action: Interim Remedial Action Report

SERVICE STATION 1000 (Continued) **1000166682**

Global Id: T0603791315
Action Type: RESPONSE
Date: 02/13/2004
Action: Soil and Water Investigation Report

Global Id: T0603791315
Action Type: RESPONSE
Date: 06/30/2004
Action: Soil and Water Investigation Report

Global Id: T0603791315
Action Type: ENFORCEMENT
Date: 05/19/2006
Action: Staff Letter

LUST:
Global Id: T0603791315
Status: Open - Case Begin Date
Status Date: 03/14/2001

Global Id: T0603791315
Status: Open - Site Assessment
Status Date: 03/14/2001

Global Id: T0603791315
Status: Open - Verification Monitoring
Status Date: 03/14/2001

Global Id: T0603791315
Status: Open - Site Assessment
Status Date: 09/07/2001

Global Id: T0603791315
Status: Open - Site Assessment
Status Date: 10/31/2001

Global Id: T0603791315
Status: Open - Site Assessment
Status Date: 02/06/2002

Global Id: T0603791315
Status: Open - Remediation
Status Date: 07/01/2003

Global Id: T0603791315
Status: Open - Remediation
Status Date: 10/04/2005

Global Id: T0603791315
Status: Open - Verification Monitoring
Status Date: 12/13/2005

Global Id: T0603791315
Status: Completed - Case Closed
Status Date: 09/14/2006

SERVICE STATION 1000 (Continued) **1000166682**

HIST UST:

File Number:	00028F58
URL:	http://geotracker.waterboards.ca.gov/ustpdfs/pdf/00028F58.pdf
Region:	STATE
Facility ID:	00000055776
Facility Type:	Gas Station
Other Type:	Not reported
Contact Name:	WILLIAM K. SHIMABUKU
Telephone:	2133845947
Owner Name:	UNION OIL COMPANY OF CALIFORNI
Owner Address:	3701 WILSHIRE BOULEVARD - SUIT
Owner City,St,Zip:	LOS ANGELES, CA 90010
Total Tanks:	0001
Tank Num:	001
Container Num:	1
Year Installed:	Not reported
Tank Capacity:	00000180
Tank Used for:	WASTE
Type of Fuel:	WASTE OIL
Container Construction Thickness:	Not reported
Leak Detection:	None
Tank Num:	001
Container Num:	10000-4
Year Installed:	1954
Tank Capacity:	00000280
Tank Used for:	WASTE
Type of Fuel:	WASTE OIL
Container Construction Thickness:	Not reported
Leak Detection:	Stock Inventor, Pressure Test, 10
Tank Num:	002
Container Num:	1000-2
Year Installed:	1982
Tank Capacity:	00011763
Tank Used for:	PRODUCT
Type of Fuel:	PREMIUM
Container Construction Thickness:	Not reported
Leak Detection:	Stock Inventor, Pressure Test, 10
Tank Num:	003
Container Num:	1000-1
Year Installed:	1982
Tank Capacity:	00011763
Tank Used for:	PRODUCT
Type of Fuel:	UNLEADED
Container Construction Thickness:	Not reported
Leak Detection:	Stock Inventor, Pressure Test, 10

Click here for Geo Tracker PDF:

G28
West
1/8-1/4
0.164 mi.
866 ft.

L.A. COUNTY FACILITIES MANGEME
550 S VERMONT AVE
LOS ANGELES, CA 90063

Site 1 of 5 in cluster G

CA SWEEPS UST **S101585629**
CA FID UST **N/A**
CA LOS ANGELES CO. HMS

Relative:
Lower

Actual:
254 ft.

SWEEPS UST:

Status:	Active
Comp Number:	1478
Number:	4
Board Of Equalization:	44-011798
Referral Date:	01-22-93
Action Date:	03-16-94
Created Date:	02-29-88
Owner Tank Id:	Not reported
SWRCB Tank Id:	19-050-001478-000001
Tank Status:	A
Capacity:	10000
Active Date:	04-20-88
Tank Use:	M.V. FUEL
STG:	P
Content:	REG UNLEADED
Number Of Tanks:	1

CA FID UST:

Facility ID:	19026469
Regulated By:	UTNKA
Regulated ID:	00020842
Cortese Code:	Not reported
SIC Code:	Not reported
Facility Phone:	2132672242
Mail To:	Not reported
Mailing Address:	1100 N EASTERN AVE
Mailing Address 2:	Not reported
Mailing City,St,Zip:	LOS ANGELES 900630000
Contact:	Not reported
Contact Phone:	Not reported
DUNs Number:	Not reported
NPDES Number:	Not reported
EPA ID:	Not reported
Comments:	Not reported
Status:	Active

LOS ANGELES CO. HMS:

Region:	LA
Permit Category:	Not reported
Facility Id:	012551-012715
Facility Type:	Not reported
Facility Status:	OPEN
Area:	5F
Permit Number:	Not reported
Permit Status:	Not reported

G29 **LE SAGE PARKING STRUCTURE** **CA HIST UST** **U001562321**
West **550 SOUTH VERMONT AVENUE (523** **N/A**
1/8-1/4 **LOS ANGELES, CA 90063**
0.164 mi.
866 ft. **Site 2 of 5 in cluster G**

Relative: HIST UST:
Lower

File Number:	000277FF
URL:	http://geotracker.waterboards.ca.gov/ustpdfs/pdf/000277FF.pdf
Region:	STATE
Facility ID:	00000020842
Facility Type:	Other
Other Type:	PARKING
Contact Name:	L.A. COUNTY MECHANICAL DEPT.
Telephone:	2132672242
Owner Name:	LOS ANGELES COUNTY MECHANICAL
Owner Address:	1100 NORTH EASTERN AVENUE
Owner City,St,Zip:	LOS ANGELES, CA 90063
Total Tanks:	0001
Tank Num:	001
Container Num:	TANK #1
Year Installed:	Not reported
Tank Capacity:	00010000
Tank Used for:	PRODUCT
Type of Fuel:	UNLEADED
Container Construction Thickness:	Not reported
Leak Detection:	Stock Inventor

Actual:
254 ft.

Click here for Geo Tracker PDF:

H30 **CLEANING STORE THE** **CA DRYCLEANERS** **S102811285**
ESE **528 S OCCIDENTAL BLVD** **N/A**
1/8-1/4 **LOS ANGELES, CA 90057**
0.172 mi.
907 ft. **Site 1 of 2 in cluster H**

Relative: DRYCLEANERS:
Lower

EPA Id:	CAL000030170
NAICS Code:	333312
NAICS Description:	Commercial Laundry, Drycleaning, and Pressing Machine Manufacturing
SIC Code:	3582
SIC Description:	Commercial Laundry, Drycleaning and Pressing Machines
Create Date:	05/09/1990
Facility Active:	No
Inactive Date:	06/30/2009
Facility Addr2:	Not reported
Owner Name:	YOUNAI SAID
Owner Address:	528 S OCCIDENTAL BLVD
Owner Address 2:	Not reported
Owner Telephone:	2137391611
Contact Name:	CYRUS I RANPOUR
Contact Address:	528 S OCCIDENTAL BLVD
Contact Address 2:	Not reported
Contact Telephone:	2137391611
Mailing Name:	Not reported
Mailing Address 1:	528 S OCCIDENTAL BLVD
Mailing Address 2:	Not reported
Mailing City:	LOS ANGELES
Mailing State:	CA

Actual:
258 ft.

CLEANING STORE THE (Continued) **S102811285**

Mailing Zip: 900571502
Owner Fax: Not reported
Region Code: 3

EPA Id: CAL000350540
NAICS Code: 81232
NAICS Description: Drycleaning and Laundry Services (except Coin-Operated)
SIC Code: 7211
SIC Description: Power Laundries, Family and Commercial
Create Date: 03/03/2010
Facility Active: No
Inactive Date: 06/30/2010
Facility Addr2: Not reported
Owner Name: MARIA BUNARJYAN
Owner Address: 528 S OCCIDENTAL BLVD
Owner Address 2: Not reported
Owner Telephone: 6264462742
Contact Name: JOHN BABELYAN
Contact Address: 528 S OCCIDENTAL BLVD
Contact Address 2: Not reported
Contact Telephone: 2137391611
Mailing Name: Not reported
Mailing Address 1: 528 S OCCIDENTAL BLVD
Mailing Address 2: Not reported
Mailing City: LOS ANGELES
Mailing State: CA
Mailing Zip: 900571502
Owner Fax: 6264462762
Region Code: 3

EPA Id: CAL000364721
NAICS Code: 81232
NAICS Description: Drycleaning and Laundry Services (except Coin-Operated)
SIC Code: 7211
SIC Description: Power Laundries, Family and Commercial
Create Date: 06/22/2011
Facility Active: Yes
Inactive Date: Not reported
Facility Addr2: Not reported
Owner Name: JEREMIAS BAHA
Owner Address: 528 S OCCIDENTAL BLVD
Owner Address 2: Not reported
Owner Telephone: 2133812255
Contact Name: JEREMIAS BAHA
Contact Address: 528 S OCCIDENTAL BLVD
Contact Address 2: Not reported
Contact Telephone: 2134471403
Mailing Name: Not reported
Mailing Address 1: 528 S OCCIDENTAL BLVD
Mailing Address 2: Not reported
Mailing City: LOS ANGELES
Mailing State: CA
Mailing Zip: 900570000
Owner Fax: 2133812255
Region Code: 3

31
SSW
1/8-1/4
0.177 mi.
932 ft.

LOS ANGELES COUNTY MTA
3087 WILSHIRE BLVD
LOS ANGELES, CA 90010

CA UST **U003781427**
N/A

Relative:
Lower

Actual:
262 ft.

UST:
Facility ID: 25131
Permitting Agency: LOS ANGELES, CITY OF
Latitude: 34.063529
Longitude: -118.287948

E32
South
1/8-1/4
0.189 mi.
999 ft.

PACIFIC BELL
3020 WILSHIRE BLVD
LOS ANGELES, CA 90010

RCRA NonGen / NLR **1000250348**
FINDS **CAT080023120**
ECHO

Site 7 of 7 in cluster E

Relative:
Lower

Actual:
263 ft.

RCRA NonGen / NLR:
Date form received by agency: 09/02/1997
Facility name: PACIFIC BELL
Facility address: 3020 WILSHIRE BLVD
LOS ANGELES, CA 90010
EPA ID: CAT080023120
Mailing address: 170 N FAIR OAKS
PASADENA, CA 91103
Contact: ENVIRONMENTAL MANAGER
Contact address: 3020 WILSHIRE BLVD
LOS ANGELES, CA 90010
Contact country: US
Contact telephone: 213-578-2827
Contact email: Not reported
EPA Region: 09
Classification: Non-Generator
Description: Handler: Non-Generators do not presently generate hazardous waste

Owner/Operator Summary:
Owner/operator name: NOT REQUIRED
Owner/operator address: NOT REQUIRED
NOT REQUIRED, ME 99999
Owner/operator country: Not reported
Owner/operator telephone: 415-555-1212
Owner/operator email: Not reported
Owner/operator fax: Not reported
Owner/operator extension: Not reported
Legal status: Private
Owner/Operator Type: Owner
Owner/Op start date: Not reported
Owner/Op end date: Not reported

Handler Activities Summary:
U.S. importer of hazardous waste: No
Mixed waste (haz. and radioactive): No
Recycler of hazardous waste: No
Transporter of hazardous waste: No
Treater, storer or disposer of HW: No
Underground injection activity: No
On-site burner exemption: No
Furnace exemption: No

PACIFIC BELL (Continued) **1000250348**

Used oil fuel burner: No
Used oil processor: No
User oil refiner: No
Used oil fuel marketer to burner: No
Used oil Specification marketer: No
Used oil transfer facility: No
Used oil transporter: No

Historical Generators:
Date form received by agency: 09/01/1996
Site name: PACIFIC BELL
Classification: Small Quantity Generator

Date form received by agency: 04/09/1990
Site name: PACIFIC BELL
Classification: Large Quantity Generator

Date form received by agency: 01/19/1981
Site name: PACIFIC BELL
Classification: Large Quantity Generator

Violation Status: No violations found

FINDS:

Registry ID: 110002951226

Environmental Interest/Information System
RCRAInfo is a national information system that supports the Resource Conservation and Recovery Act (RCRA) program through the tracking of events and activities related to facilities that generate, transport, and treat, store, or dispose of hazardous waste. RCRAInfo allows RCRA program staff to track the notification, permit, compliance, and corrective action activities required under RCRA.

Click this hyperlink while viewing on your computer to access additional FINDS: detail in the EDR Site Report.

ECHO:
Envid: 1000250348
Registry ID: 110002951226
DFR URL: http://echo.epa.gov/detailed-facility-report?fid=110002951226

F33 **CANNELL & CHAFFIN, INC** **RCRA-SQG** **1000312745**
SSE **3000 WILSHIRE BLVD** **FINDS** **CAD981446768**
1/8-1/4 **LOS ANGELES, CA 90010** **ECHO**
0.191 mi.
1007 ft. **Site 4 of 4 in cluster F**

Relative:
Lower

Actual:
256 ft.

RCRA-SQG:
Date form received by agency: 09/01/1996
Facility name: CANNELL & CHAFFIN, INC
Facility address: 3000 WILSHIRE BLVD
LOS ANGELES, CA 90010
EPA ID: CAD981446768
Contact: ENVIRONMENTAL MANAGER

CANNELL & CHAFFIN, INC (Continued) **1000312745**

Contact address: 3000 WILSHIRE BLVD
LOS ANGELES, CA 90010
Contact country: US
Contact telephone: Not reported
Contact email: Not reported
EPA Region: 09
Classification: Small Small Quantity Generator
Description: Handler: generates more than 100 and less than 1000 kg of hazardous waste during any calendar month and accumulates less than 6000 kg of hazardous waste at any time; or generates 100 kg or less of hazardous waste during any calendar month, and accumulates more than 1000 kg of hazardous waste at any time

Owner/Operator Summary:
Owner/operator name: NOT REQUIRED
Owner/operator address: NOT REQUIRED
NOT REQUIRED, ME 99999
Owner/operator country: Not reported
Owner/operator telephone: 415-555-1212
Owner/operator email: Not reported
Owner/operator fax: Not reported
Owner/operator extension: Not reported
Legal status: Private
Owner/Operator Type: Operator
Owner/Op start date: Not reported
Owner/Op end date: Not reported

Owner/operator name: CANNELL & CHAFFIN, INC
Owner/operator address: NOT REQUIRED
NOT REQUIRED, ME 99999
Owner/operator country: Not reported
Owner/operator telephone: 415-555-1212
Owner/operator email: Not reported
Owner/operator fax: Not reported
Owner/operator extension: Not reported
Legal status: Private
Owner/Operator Type: Owner
Owner/Op start date: Not reported
Owner/Op end date: Not reported

Handler Activities Summary:
U.S. importer of hazardous waste: No
Mixed waste (haz. and radioactive): No
Recycler of hazardous waste: No
Transporter of hazardous waste: No
Treater, storer or disposer of HW: No
Underground injection activity: No
On-site burner exemption: No
Furnace exemption: No
Used oil fuel burner: No
Used oil processor: No
User oil refiner: No
Used oil fuel marketer to burner: No
Used oil Specification marketer: No
Used oil transfer facility: No
Used oil transporter: No

CANNELL & CHAFFIN, INC (Continued) **1000312745**

Historical Generators:
Date form received by agency: 02/27/1986
Site name: CANNELL & CHAFFIN, INC
Classification: Large Quantity Generator

Violation Status: No violations found

FINDS:

Registry ID: 110002710095

Environmental Interest/Information System
RCRAInfo is a national information system that supports the Resource Conservation and Recovery Act (RCRA) program through the tracking of events and activities related to facilities that generate, transport, and treat, store, or dispose of hazardous waste. RCRAInfo allows RCRA program staff to track the notification, permit, compliance, and corrective action activities required under RCRA.

Click this hyperlink while viewing on your computer to access additional FINDS: detail in the EDR Site Report.

ECHO:
Envid: 1000312745
Registry ID: 110002710095
DFR URL: http://echo.epa.gov/detailed-facility-report?fid=110002710095

G34 **CHEVRON STATION 93674** **RCRA-SQG** **1000857400**
West **561 S VERMONT AVE** **CA LUST** **CAD983668328**
1/8-1/4 **LOS ANGELES, CA 90020** **FINDS**
0.196 mi. **ECHO**
1035 ft. **Site 3 of 5 in cluster G** **CA HIST CORTESE**

Relative:
Lower

Actual:
247 ft.

RCRA-SQG:
Date form received by agency: 05/17/1993
Facility name: CHEVRON STATION 93674
Facility address: 561 S VERMONT AVE
LOS ANGELES, CA 90020
EPA ID: CAD983668328
Mailing address: P O BOX 2833
LA HABRA, CA 90632
Contact: DESIREE CLOSS
Contact address: P O BOX 2833
LA HABRA, CA 90632
Contact country: US
Contact telephone: 310-694-7452
Contact email: Not reported
EPA Region: 09
Classification: Small Small Quantity Generator
Description: Handler: generates more than 100 and less than 1000 kg of hazardous waste during any calendar month and accumulates less than 6000 kg of hazardous waste at any time; or generates 100 kg or less of hazardous waste during any calendar month, and accumulates more than 1000 kg of hazardous waste at any time

CHEVRON STATION 93674 (Continued) **1000857400**

Owner/Operator Summary:
- Owner/operator name: CHEVRON USA PRODUCTS CO
- Owner/operator address: P O BOX 2833
  LA HABRA, CA 90632
- Owner/operator country: Not reported
- Owner/operator telephone: 310-694-7452
- Owner/operator email: Not reported
- Owner/operator fax: Not reported
- Owner/operator extension: Not reported
- Legal status: Private
- Owner/Operator Type: Owner
- Owner/Op start date: Not reported
- Owner/Op end date: Not reported

Handler Activities Summary:
- U.S. importer of hazardous waste: No
- Mixed waste (haz. and radioactive): No
- Recycler of hazardous waste: No
- Transporter of hazardous waste: No
- Treater, storer or disposer of HW: No
- Underground injection activity: No
- On-site burner exemption: No
- Furnace exemption: No
- Used oil fuel burner: No
- Used oil processor: No
- User oil refiner: No
- Used oil fuel marketer to burner: No
- Used oil Specification marketer: No
- Used oil transfer facility: No
- Used oil transporter: No

Violation Status: No violations found

LUST:
- Lead Agency: LOS ANGELES RWQCB (REGION 4)
- Case Type: LUST Cleanup Site
- Geo Track: http://geotracker.waterboards.ca.gov/profile_report.asp?global_id=T0603700637
- Global Id: T0603700637
- Latitude: 34.0642081
- Longitude: -118.2916744
- Status: Completed - Case Closed
- Status Date: 07/26/1995
- Case Worker: YR
- RB Case Number: 900200107
- Local Agency: LOS ANGELES, CITY OF
- File Location: Not reported
- Local Case Number: Not reported
- Potential Media Affect: Aquifer used for drinking water supply
- Potential Contaminants of Concern: Gasoline
- Site History: Not reported

LUST:
- Global Id: T0603700637
- Contact Type: Local Agency Caseworker
- Contact Name: ELOY LUNA
- Organization Name: LOS ANGELES, CITY OF
- Address: 200 North Main Street, Suite 1780

CHEVRON STATION 93674 (Continued) **1000857400**

City: LOS ANGELES
Email: eloy.luna@lacity.org
Phone Number: Not reported

Global Id: T0603700637
Contact Type: Regional Board Caseworker
Contact Name: YUE RONG
Organization Name: LOS ANGELES RWQCB (REGION 4)
Address: 320 W. 4TH ST., SUITE 200
City: Los Angeles
Email: yrong@waterboards.ca.gov
Phone Number: Not reported

LUST:
Global Id: T0603700637
Action Type: Other
Date: 02/20/1991
Action: Leak Reported

LUST:
Global Id: T0603700637
Status: Open - Case Begin Date
Status Date: 02/20/1991

Global Id: T0603700637
Status: Open - Site Assessment
Status Date: 03/18/1992

Global Id: T0603700637
Status: Open - Remediation
Status Date: 07/16/1992

Global Id: T0603700637
Status: Open - Verification Monitoring
Status Date: 07/21/1995

Global Id: T0603700637
Status: Completed - Case Closed
Status Date: 07/26/1995

LUST REG 4:
Region: 4
Regional Board: 04
County: Los Angeles
Facility Id: 900200107
Status: Case Closed
Substance: Gasoline
Substance Quantity: Not reported
Local Case No: Not reported
Case Type: Groundwater
Abatement Method Used at the Site: Remove Free Product
Global ID: T0603700637
W Global ID: Not reported
Staff: UNK
Local Agency: 19050

CHEVRON STATION 93674 (Continued) **1000857400**

Cross Street:	006TH ST	
Enforcement Type:	Not reported	
Date Leak Discovered:	Not reported	
Date Leak First Reported:		2/20/1991
Date Leak Record Entered:	7/23/1991	
Date Confirmation Began:	Not reported	
Date Leak Stopped:	Not reported	
Date Case Last Changed on Database:		7/26/1995
Date the Case was Closed:		7/26/1995
How Leak Discovered:	Not reported	
How Leak Stopped:	Not reported	
Cause of Leak:	UNK	
Leak Source:	UNK	
Operator:	Not reported	
Water System:	Not reported	
Well Name:	Not reported	
Approx. Dist To Production Well (ft):		4778.241167647951460432847 8843
Source of Cleanup Funding:		UNK
Preliminary Site Assessment Workplan Submitted:		Not reported
Preliminary Site Assessment Began:		Not reported
Pollution Characterization Began:		3/18/1992
Remediation Plan Submitted:		7/16/1992
Remedial Action Underway:		Not reported
Post Remedial Action Monitoring Began:		7/21/1995
Enforcement Action Date:		Not reported
Historical Max MTBE Date:		Not reported
Hist Max MTBE Conc in Groundwater:		Not reported
Hist Max MTBE Conc in Soil:		Not reported
Significant Interim Remedial Action Taken:		Yes
GW Qualifier:	Not reported	
Soil Qualifier:	Not reported	
Organization:	Not reported	
Owner Contact:	Not reported	
Responsible Party:	BLANK RP	
RP Address:	C	
Program:	LUST	
Lat/Long:	34.064264 / -1	
Local Agency Staff:	PEJ	
Beneficial Use:	Not reported	
Priority:	Not reported	
Cleanup Fund Id:	Not reported	
Suspended:	Not reported	
Assigned Name:	Not reported	
Summary:	Not reported	

FINDS:

Registry ID: 110002899187

Environmental Interest/Information System

RCRAInfo is a national information system that supports the Resource Conservation and Recovery Act (RCRA) program through the tracking of events and activities related to facilities that generate, transport, and treat, store, or dispose of hazardous waste. RCRAInfo allows RCRA program staff to track the notification, permit, compliance, and corrective action activities required under RCRA.

CHEVRON STATION 93674 (Continued) **1000857400**

Click this hyperlink while viewing on your computer to access additional FINDS: detail in the EDR Site Report.

ECHO:
Envid: 1000857400
Registry ID: 110002899187
DFR URL: http://echo.epa.gov/detailed-facility-report?fid=110002899187

HIST CORTESE:
Region: CORTESE
Facility County Code: 19
Reg By: LTNKA
Reg Id: 900200107

G35 **93674-CHEVRON STATION** **CA SWEEPS UST** **S101583240**
West **561 S VERMONT AVE** **CA FID UST** **N/A**
1/8-1/4 **LOS ANGELES, CA 90020**
0.196 mi.
1035 ft. **Site 4 of 5 in cluster G**

Relative:
Lower

Actual:
247 ft.

SWEEPS UST:
Status: Not reported
Comp Number: 3549
Number: Not reported
Board Of Equalization: 44-013094
Referral Date: Not reported
Action Date: Not reported
Created Date: Not reported
Owner Tank Id: Not reported
SWRCB Tank Id: 19-050-003549-000001
Tank Status: Not reported
Capacity: 5000
Active Date: Not reported
Tank Use: CHEMICAL
STG: PRODUCT
Content: UNKNOWN
Number Of Tanks: 4

Status: Not reported
Comp Number: 3549
Number: Not reported
Board Of Equalization: 44-013094
Referral Date: Not reported
Action Date: Not reported
Created Date: Not reported
Owner Tank Id: Not reported
SWRCB Tank Id: 19-050-003549-000002
Tank Status: Not reported
Capacity: 10000
Active Date: Not reported
Tank Use: CHEMICAL
STG: PRODUCT
Content: UNKNOWN
Number Of Tanks: Not reported

Status: Not reported

93674-CHEVRON STATION (Continued) **S101583240**

Comp Number: 3549
Number: Not reported
Board Of Equalization: 44-013094
Referral Date: Not reported
Action Date: Not reported
Created Date: Not reported
Owner Tank Id: Not reported
SWRCB Tank Id: 19-050-003549-000003
Tank Status: Not reported
Capacity: 10000
Active Date: Not reported
Tank Use: CHEMICAL
STG: PRODUCT
Content: UNKNOWN
Number Of Tanks: Not reported

Status: Not reported
Comp Number: 3549
Number: Not reported
Board Of Equalization: 44-013094
Referral Date: Not reported
Action Date: Not reported
Created Date: Not reported
Owner Tank Id: Not reported
SWRCB Tank Id: 19-050-003549-000004
Tank Status: Not reported
Capacity: 1000
Active Date: Not reported
Tank Use: CHEMICAL
STG: PRODUCT
Content: UNKNOWN
Number Of Tanks: Not reported

CA FID UST:
Facility ID: 19003147
Regulated By: UTNKI
Regulated ID: 00062484
Cortese Code: Not reported
SIC Code: Not reported
Facility Phone: 2134808539
Mail To: Not reported
Mailing Address: 575 MARKET ST
Mailing Address 2: Not reported
Mailing City,St,Zip: LOS ANGELES 900200000
Contact: Not reported
Contact Phone: Not reported
DUNs Number: Not reported
NPDES Number: Not reported
EPA ID: Not reported
Comments: Not reported
Status: Inactive

G36 **93674** **CA HIST UST** **U001560821**
West **561 S VERMONT AVE** **N/A**
1/8-1/4 **LOS ANGELES, CA 90020**
0.196 mi.
1035 ft. **Site 5 of 5 in cluster G**

Relative: **Lower**

Actual: **247 ft.**

HIST UST:

File Number:	00026D4C
URL:	http://geotracker.waterboards.ca.gov/ustpdfs/pdf/00026D4C.pdf
Region:	STATE
Facility ID:	00000062484
Facility Type:	Gas Station
Other Type:	Not reported
Contact Name:	BOUABSI,ELIAS Y
Telephone:	2134808539
Owner Name:	CHEVRON U.S.A. INC.
Owner Address:	575 MARKET
Owner City,St,Zip:	SAN FRANCISCO, CA 94105
Total Tanks:	0004
Tank Num:	001
Container Num:	1
Year Installed:	1969
Tank Capacity:	00005000
Tank Used for:	PRODUCT
Type of Fuel:	Not reported
Container Construction Thickness:	0000250
Leak Detection:	Stock Inventor
Tank Num:	002
Container Num:	2
Year Installed:	1969
Tank Capacity:	00010000
Tank Used for:	PRODUCT
Type of Fuel:	Not reported
Container Construction Thickness:	0000250
Leak Detection:	Stock Inventor
Tank Num:	003
Container Num:	3
Year Installed:	1969
Tank Capacity:	00010000
Tank Used for:	PRODUCT
Type of Fuel:	Not reported
Container Construction Thickness:	0000250
Leak Detection:	Stock Inventor
Tank Num:	004
Container Num:	4
Year Installed:	1969
Tank Capacity:	00001000
Tank Used for:	WASTE
Type of Fuel:	Not reported
Container Construction Thickness:	0000130
Leak Detection:	Stock Inventor

Click here for Geo Tracker PDF:

I37 **SHRINERS HOSPITALS FOR CHILDREN** **CA UST** **U003780107**
NNE **3160 GENEVA ST** **N/A**
1/8-1/4 **LOS ANGELES, CA 90020**
0.200 mi.
1054 ft. **Site 1 of 4 in cluster I**

Relative:
Higher

Actual:
286 ft.

UST:

Facility ID:	FA0006353
Permitting Agency:	Los Angeles City Fire Department
Latitude:	34.0672
Longitude:	-118.2864

I38 **SHRINERS HOSPITAL FOR CHILDREN** **CA LUST** **S100945018**
NNE **3160 GENEVA STREET** **N/A**
1/8-1/4 **LOS ANGELES, CA 90020**
0.200 mi.
1054 ft. **Site 2 of 4 in cluster I**

Relative:
Higher

Actual:
286 ft.

LUST:

Lead Agency:	LOS ANGELES RWQCB (REGION 4)
Case Type:	LUST Cleanup Site
Geo Track:	http://geotracker.waterboards.ca.gov/profile_report.asp?global_id=T10000002995
Global Id:	T10000002995
Latitude:	34.0670940750741
Longitude:	-118.285853415728
Status:	Completed - Case Closed
Status Date:	08/05/2014
Case Worker:	DPP
RB Case Number:	900200189
Local Agency:	LOS ANGELES, CITY OF
File Location:	Not reported
Local Case Number:	Not reported
Potential Media Affect:	Other Groundwater (uses other than drinking water)
Potential Contaminants of Concern:	Diesel
Site History:	Not reported

LUST:

Global Id:	T10000002995
Contact Type:	Regional Board Caseworker
Contact Name:	DANIEL PIROTTON
Organization Name:	LOS ANGELES RWQCB (REGION 4)
Address:	Not reported
City:	R4 UNKNOWN
Email:	dpirotton@waterboards.ca.gov
Phone Number:	2135766714

Global Id:	T10000002995
Contact Type:	Local Agency Caseworker
Contact Name:	ELOY LUNA
Organization Name:	LOS ANGELES, CITY OF
Address:	200 North Main Street, Suite 1780
City:	LOS ANGELES
Email:	eloy.luna@lacity.org
Phone Number:	Not reported

LUST:

Global Id:	T10000002995
Action Type:	RESPONSE
Date:	03/13/2014
Action:	Request for Closure - Regulator Responded

SHRINERS HOSPITAL FOR CHILDREN (Continued) **S100945018**

Global Id: T10000002995
Action Type: ENFORCEMENT
Date: 05/15/2014
Action: Notification - Preclosure

Global Id: T10000002995
Action Type: ENFORCEMENT
Date: 12/17/2012
Action: Referral to Regional Board - #1

Global Id: T10000002995
Action Type: ENFORCEMENT
Date: 01/09/2014
Action: Staff Letter

Global Id: T10000002995
Action Type: Other
Date: 04/04/2003
Action: Leak Stopped

Global Id: T10000002995
Action Type: ENFORCEMENT
Date: 12/27/2012
Action: Staff Letter

Global Id: T10000002995
Action Type: Other
Date: 02/09/2011
Action: Leak Reported

Global Id: T10000002995
Action Type: Other
Date: 04/04/2003
Action: Leak Began

Global Id: T10000002995
Action Type: ENFORCEMENT
Date: 08/05/2014
Action: Closure/No Further Action Letter

Global Id: T10000002995
Action Type: Other
Date: 04/04/2003
Action: Leak Discovery

Global Id: T10000002995
Action Type: RESPONSE
Date: 07/15/2014
Action: Other Report / Document

Global Id: T10000002995
Action Type: ENFORCEMENT
Date: 10/12/2011
Action: Staff Letter

Global Id: T10000002995
Action Type: RESPONSE

SHRINERS HOSPITAL FOR CHILDREN (Continued) **S100945018**

Date: 02/01/2013
Action: Other Report / Document

Global Id: T10000002995
Action Type: ENFORCEMENT
Date: 08/05/2014
Action: Closure/No Further Action Letter

Global Id: T10000002995
Action Type: ENFORCEMENT
Date: 04/25/2011
Action: Staff Letter - #1

Global Id: T10000002995
Action Type: RESPONSE
Date: 09/30/2013
Action: Request for Closure - Regulator Responded

LUST:
Global Id: T10000002995
Status: Open - Case Begin Date
Status Date: 04/04/2003

Global Id: T10000002995
Status: Open - Site Assessment
Status Date: 04/21/2011

Global Id: T10000002995
Status: Open - Eligible for Closure
Status Date: 05/20/2014

Global Id: T10000002995
Status: Completed - Case Closed
Status Date: 08/05/2014

I39 **SHRINER'S HOSPITAL FOR CRIPPLE** **CA SWEEPS UST** **S101586442**
NNE **3160 GENEVA ST** **CA FID UST** **N/A**
1/8-1/4 **LOS ANGELES, CA 90005** **CA EMI**
0.200 mi.
1054 ft. **Site 3 of 4 in cluster I**

Relative: **Higher**
Actual: **286 ft.**

SWEEPS UST:
Status: Active
Comp Number: 5134
Number: 1
Board Of Equalization: Not reported
Referral Date: 03-02-93
Action Date: 03-02-93
Created Date: 02-29-88
Owner Tank Id: Not reported
SWRCB Tank Id: Not reported
Tank Status: Not reported
Capacity: Not reported
Active Date: Not reported
Tank Use: Not reported
STG: Not reported

SHRINER'S HOSPITAL FOR CRIPPLE (Continued) **S101586442**

Content: Not reported
Number Of Tanks: Not reported

CA FID UST:
Facility ID: 19050241
Regulated By: UTNKA
Regulated ID: Not reported
Cortese Code: Not reported
SIC Code: Not reported
Facility Phone: 2130000000
Mail To: Not reported
Mailing Address: 3160 GENEVA ST
Mailing Address 2: Not reported
Mailing City,St,Zip: LOS ANGELES 900050000
Contact: Not reported
Contact Phone: Not reported
DUNs Number: Not reported
NPDES Number: Not reported
EPA ID: Not reported
Comments: Not reported
Status: Active

EMI:
Year: 1987
County Code: 19
Air Basin: SC
Facility ID: 24744
Air District Name: SC
SIC Code: 8062
Air District Name: SOUTH COAST AQMD
Community Health Air Pollution Info System: Not reported
Consolidated Emission Reporting Rule: Not reported
Total Organic Hydrocarbon Gases Tons/Yr: 0
Reactive Organic Gases Tons/Yr: 0
Carbon Monoxide Emissions Tons/Yr: 1
NOX - Oxides of Nitrogen Tons/Yr: 5
SOX - Oxides of Sulphur Tons/Yr: 0
Particulate Matter Tons/Yr: 0
Part. Matter 10 Micrometers and Smllr Tons/Yr: 0

Year: 1990
County Code: 19
Air Basin: SC
Facility ID: 24744
Air District Name: SC
SIC Code: 8062
Air District Name: SOUTH COAST AQMD
Community Health Air Pollution Info System: Not reported
Consolidated Emission Reporting Rule: Not reported
Total Organic Hydrocarbon Gases Tons/Yr: 0
Reactive Organic Gases Tons/Yr: 0
Carbon Monoxide Emissions Tons/Yr: 0
NOX - Oxides of Nitrogen Tons/Yr: 1
SOX - Oxides of Sulphur Tons/Yr: 0
Particulate Matter Tons/Yr: 0
Part. Matter 10 Micrometers and Smllr Tons/Yr: 0

SHRINER'S HOSPITAL FOR CRIPPLE (Continued) **S101586442**

Year:	1995
County Code:	19
Air Basin:	SC
Facility ID:	24744
Air District Name:	SC
SIC Code:	8062
Air District Name:	SOUTH COAST AQMD
Community Health Air Pollution Info System:	Not reported
Consolidated Emission Reporting Rule:	Not reported
Total Organic Hydrocarbon Gases Tons/Yr:	0
Reactive Organic Gases Tons/Yr:	0
Carbon Monoxide Emissions Tons/Yr:	0
NOX - Oxides of Nitrogen Tons/Yr:	1
SOX - Oxides of Sulphur Tons/Yr:	0
Particulate Matter Tons/Yr:	0
Part. Matter 10 Micrometers and Smllr Tons/Yr:	0

J40 **MCKINLEY MORTUARY** **CA SWEEPS UST** **S101583768**
WNW **444 S VERMONT AVE** **CA FID UST** **N/A**
1/8-1/4 **LOS ANGELES, CA 90020**
0.215 mi.
1134 ft. **Site 1 of 4 in cluster J**

Relative: **Lower**

Actual: **245 ft.**

SWEEPS UST:

Status:	Not reported
Comp Number:	7111
Number:	Not reported
Board Of Equalization:	Not reported
Referral Date:	Not reported
Action Date:	Not reported
Created Date:	Not reported
Owner Tank Id:	Not reported
SWRCB Tank Id:	Not reported
Tank Status:	Not reported
Capacity:	Not reported
Active Date:	Not reported
Tank Use:	Not reported
STG:	Not reported
Content:	Not reported
Number Of Tanks:	0

CA FID UST:

Facility ID:	19006047
Regulated By:	UTNKA
Regulated ID:	Not reported
Cortese Code:	Not reported
SIC Code:	Not reported
Facility Phone:	2130000000
Mail To:	Not reported
Mailing Address:	444 S VERMONT AVE
Mailing Address 2:	Not reported
Mailing City,St,Zip:	LOS ANGELES 900200000
Contact:	Not reported
Contact Phone:	Not reported
DUNs Number:	Not reported
NPDES Number:	Not reported
EPA ID:	Not reported

MCKINLEY MORTUARY (Continued) **S101583768**

Comments: Not reported
Status: Active

J41 **VERMONT CHEVROLET** **RCRA-SQG** **1000598060**
WNW **444 S VERMONT AVE** **FINDS** **CAD983621012**
1/8-1/4 **LOS ANGELES, CA 90020** **ECHO**
0.215 mi. **CA HAZNET**
1134 ft. **Site 2 of 4 in cluster J**

Relative: Lower

Actual: 245 ft.

RCRA-SQG:
Date form received by agency: 02/03/1992
Facility name: VERMONT CHEVROLET
Facility address: 444 S VERMONT AVE
LOS ANGELES, CA 90020
EPA ID: CAD983621012
Contact: JACK REESE
Contact address: 444 S VERMONT AVE
LOS ANGELES, CA 90020
Contact country: US
Contact telephone: 213-383-5100
Contact email: Not reported
EPA Region: 09
Classification: Small Small Quantity Generator
Description: Handler: generates more than 100 and less than 1000 kg of hazardous waste during any calendar month and accumulates less than 6000 kg of hazardous waste at any time; or generates 100 kg or less of hazardous waste during any calendar month, and accumulates more than 1000 kg of hazardous waste at any time

Owner/Operator Summary:
Owner/operator name: CHEVROLET
Owner/operator address: 444 S VERMONT AVE
LOS ANGELES, CA 90020
Owner/operator country: Not reported
Owner/operator telephone: 213-383-5100
Owner/operator email: Not reported
Owner/operator fax: Not reported
Owner/operator extension: Not reported
Legal status: Private
Owner/Operator Type: Owner
Owner/Op start date: Not reported
Owner/Op end date: Not reported

Handler Activities Summary:
U.S. importer of hazardous waste: No
Mixed waste (haz. and radioactive): No
Recycler of hazardous waste: No
Transporter of hazardous waste: No
Treater, storer or disposer of HW: No
Underground injection activity: No
On-site burner exemption: No
Furnace exemption: No
Used oil fuel burner: No
Used oil processor: No
User oil refiner: No
Used oil fuel marketer to burner: No
Used oil Specification marketer: No

VERMONT CHEVROLET (Continued) **1000598060**

Used oil transfer facility: No
Used oil transporter: No

Violation Status: No violations found

FINDS:

Registry ID: 110002870509

Environmental Interest/Information System
RCRAInfo is a national information system that supports the Resource Conservation and Recovery Act (RCRA) program through the tracking of events and activities related to facilities that generate, transport, and treat, store, or dispose of hazardous waste. RCRAInfo allows RCRA program staff to track the notification, permit, compliance, and corrective action activities required under RCRA.

Click this hyperlink while viewing on your computer to access additional FINDS: detail in the EDR Site Report.

ECHO:
Envid: 1000598060
Registry ID: 110002870509
DFR URL: http://echo.epa.gov/detailed-facility-report?fid=110002870509

HAZNET:
envid: 1000598060
Year: 2003
GEPAID: CAD983621012
Contact: JIM MONROE
Telephone: 2133835100
Mailing Name: Not reported
Mailing Address: 444 S VERMONT AVE
Mailing City,St,Zip: LOS ANGELES, CA 900201910
Gen County: Not reported
TSD EPA ID: CAT000613976
TSD County: Not reported
Waste Category: Liquids with halogenated organic compounds >= 1,000 Mg./L
Disposal Method: Transfer Station
Tons: 0.06
Cat Decode: Not reported
Method Decode: Not reported
Facility County: Los Angeles

envid: 1000598060
Year: 2002
GEPAID: CAD983621012
Contact: JIM MONROE
Telephone: 2133835100
Mailing Name: Not reported
Mailing Address: 444 S VERMONT AVE
Mailing City,St,Zip: LOS ANGELES, CA 900201910
Gen County: Not reported
TSD EPA ID: CAT080013352
TSD County: Not reported
Waste Category: Oil/water separation sludge

VERMONT CHEVROLET (Continued) **1000598060**

Disposal Method:	Recycler
Tons:	2.71
Cat Decode:	Not reported
Method Decode:	Not reported
Facility County:	Los Angeles
envid:	1000598060
Year:	2002
GEPAID:	CAD983621012
Contact:	JIM MONROE
Telephone:	2133835100
Mailing Name:	Not reported
Mailing Address:	444 S VERMONT AVE
Mailing City,St,Zip:	LOS ANGELES, CA 900201910
Gen County:	Not reported
TSD EPA ID:	CAT000613935
TSD County:	Not reported
Waste Category:	Aqueous solution with total organic residues less than 10 percent
Disposal Method:	Transfer Station
Tons:	0.11
Cat Decode:	Not reported
Method Decode:	Not reported
Facility County:	Los Angeles
envid:	1000598060
Year:	2000
GEPAID:	CAD983621012
Contact:	JIM MONROE
Telephone:	2133835100
Mailing Name:	Not reported
Mailing Address:	444 S VERMONT AVE
Mailing City,St,Zip:	LOS ANGELES, CA 900201910
Gen County:	Not reported
TSD EPA ID:	CAD099452708
TSD County:	Not reported
Waste Category:	Oil/water separation sludge
Disposal Method:	Transfer Station
Tons:	2.16
Cat Decode:	Not reported
Method Decode:	Not reported
Facility County:	Los Angeles
envid:	1000598060
Year:	1998
GEPAID:	CAD983621012
Contact:	CHEVROLET
Telephone:	2133835100
Mailing Name:	Not reported
Mailing Address:	444 S VERMONT AVE
Mailing City,St,Zip:	LOS ANGELES, CA 900201910
Gen County:	Not reported
TSD EPA ID:	CAD093459485
TSD County:	Not reported
Waste Category:	Unspecified solvent mixture
Disposal Method:	Transfer Station
Tons:	.0166
Cat Decode:	Not reported

VERMONT CHEVROLET (Continued) **1000598060**

Method Decode: Not reported
Facility County: Los Angeles

Click this hyperlink while viewing on your computer to access
11 additional CA_HAZNET: record(s) in the EDR Site Report.

J42 **CA AST** **A100345147**
WNW **444 S VERMONT AVE** **N/A**
1/8-1/4 **LOS ANGELES, CA**
0.215 mi.
1134 ft. **Site 3 of 4 in cluster J**

Relative: **Lower**
Actual: **245 ft.**

AST:

Certified Unified Program Agencies:	City of Los Angeles
Owner:	VERMONT CHEVROLET BUICK
Total Gallons:	2,200
CERSID:	Not reported
Facility ID:	Not reported
Business Name:	Not reported
Phone:	Not reported
Fax:	Not reported
Mailing Address:	Not reported
Mailing Address City:	Not reported
Mailing Address State:	Not reported
Mailing Address Zip Code:	Not reported
Operator Name:	Not reported
Operator Phone:	Not reported
Owner Phone:	Not reported
Owner Mail Address:	Not reported
Owner State:	Not reported
Owner Zip Code:	Not reported
Owner Country:	Not reported
Property Owner Name:	Not reported
Property Owner Phone:	Not reported
Property Owner Mailing Address:	Not reported
Property Owner City:	Not reported
Property Owner Stat :	Not reported
Property Owner Zip Code:	Not reported
Property Owner Country:	Not reported
EPAID:	Not reported

K43 **WALGREENS #5879** **RCRA-CESQG** **1016954313**
West **3201 W 6TH ST** **CAL000323473**
1/8-1/4 **LOS ANGELES, CA 90020**
0.216 mi.
1139 ft. **Site 1 of 4 in cluster K**

Relative: **Lower**
Actual: **247 ft.**

RCRA-CESQG:

Date form received by agency:	04/06/2016
Facility name:	WALGREENS #5879
Facility address:	3201 W 6TH ST LOS ANGELES, CA 90020
EPA ID:	CAL000323473
Mailing address:	GREYHAWK CT SUITE 200 CARLSBAD, CA 92010

WALGREENS #5879 (Continued) **1016954313**

Contact:	KARINA ROMERO
Contact address:	GREYHAWK CT SUITE 200 CARLSBAD, CA 92010
Contact country:	US
Contact telephone:	760-602-8700
Contact email:	REGULATORY@3ECOMPANY.COM
EPA Region:	09
Classification:	Conditionally Exempt Small Quantity Generator
Description:	Handler: generates 100 kg or less of hazardous waste per calendar month, and accumulates 1000 kg or less of hazardous waste at any time; or generates 1 kg or less of acutely hazardous waste per calendar month, and accumulates at any time: 1 kg or less of acutely hazardous waste; or 100 kg or less of any residue or contaminated soil, waste or other debris resulting from the cleanup of a spill, into or on any land or water, of acutely hazardous waste; or generates 100 kg or less of any residue or contaminated soil, waste or other debris resulting from the cleanup of a spill, into or on any land or water, of acutely hazardous waste during any calendar month, and accumulates at any time: 1 kg or less of acutely hazardous waste; or 100 kg or less of any residue or contaminated soil, waste or other debris resulting from the cleanup of a spill, into or on any land or water, of acutely hazardous waste

Owner/Operator Summary:

Owner/operator name:	WALGREEN CO.
Owner/operator address:	Not reported Not reported
Owner/operator country:	Not reported
Owner/operator telephone:	Not reported
Owner/operator email:	Not reported
Owner/operator fax:	Not reported
Owner/operator extension:	Not reported
Legal status:	Private
Owner/Operator Type:	Operator
Owner/Op start date:	03/23/2001
Owner/Op end date:	Not reported

Owner/operator name:	JEAN LE ROY FAMILY TRUST
Owner/operator address:	BOVET RD STE 220 SAN MATEO, CA 94402
Owner/operator country:	US
Owner/operator telephone:	650-378-3737
Owner/operator email:	Not reported
Owner/operator fax:	Not reported
Owner/operator extension:	Not reported
Legal status:	Private
Owner/Operator Type:	Owner
Owner/Op start date:	03/05/2001
Owner/Op end date:	Not reported

Handler Activities Summary:

U.S. importer of hazardous waste:	No
Mixed waste (haz. and radioactive):	No
Recycler of hazardous waste:	No
Transporter of hazardous waste:	No
Treater, storer or disposer of HW:	No

WALGREENS #5879 (Continued) **1016954313**

Underground injection activity: No
On-site burner exemption: No
Furnace exemption: No
Used oil fuel burner: No
Used oil processor: No
User oil refiner: No
Used oil fuel marketer to burner: No
Used oil Specification marketer: No
Used oil transfer facility: No
Used oil transporter: No

. Waste code: 122
. Waste name: Alkaline solution without metals (pH > 12.5)

. Waste code: 131
. Waste name: Aqueous solution (2 < pH < 12.5) containing reactive anions (azide, bromate, chlorate, cyanide, fluoride, hypochlorite, nitrite, perchlorate, and sulfide anions)

. Waste code: 181
. Waste name: Other inorganic solid waste

. Waste code: 214
. Waste name: Unspecified solvent mixture

. Waste code: 311
. Waste name: Pharmaceutical waste

. Waste code: 331
. Waste name: Off-specification, aged, or surplus organics

. Waste code: D001
. Waste name: IGNITABLE WASTE

. Waste code: D002
. Waste name: CORROSIVE WASTE

. Waste code: D007
. Waste name: CHROMIUM

. Waste code: D009
. Waste name: MERCURY

. Waste code: D010
. Waste name: SELENIUM

. Waste code: P001
. Waste name: 2H-1-BENZOPYRAN-2-ONE, 4-HYDROXY-3-(3-OXO-1-PHENYLBUTYL)-, & SALTS, WHEN PRESENT AT CONCENTRATIONS GREATER THAN 0.3% (OR) WARFARIN, & SALTS, WHEN PRESENT AT CONCENTRATIONS GREATER THAN 0.3%

. Waste code: P075
. Waste name: NICOTINE, & SALTS (OR) PYRIDINE, 3-(1-METHYL-2-PYRROLIDINYL)-,(S)-, & SALTS

. Waste code: U165
. Waste name: NAPHTHALENE

WALGREENS #5879 (Continued) **1016954313**

Historical Generators:
Date form received by agency: 03/01/2014
Site name: WALGREENS #5879
Classification: Conditionally Exempt Small Quantity Generator

. Waste code: D001
. Waste name: IGNITABLE WASTE

. Waste code: D002
. Waste name: CORROSIVE WASTE

. Waste code: D007
. Waste name: CHROMIUM

. Waste code: D009
. Waste name: MERCURY

. Waste code: D010
. Waste name: SELENIUM

. Waste code: D024
. Waste name: M-CRESOL

. Waste code: P001
. Waste name: 2H-1-BENZOPYRAN-2-ONE, 4-HYDROXY-3-(3-OXO-1-PHENYLBUTYL)-, & SALTS, WHEN PRESENT AT CONCENTRATIONS GREATER THAN 0.3% (OR) WARFARIN, & SALTS, WHEN PRESENT AT CONCENTRATIONS GREATER THAN 0.3%

. Waste code: P075
. Waste name: NICOTINE, & SALTS (OR) PYRIDINE, 3-(1-METHYL-2-PYRROLIDINYL)-,(S)-, & SALTS

. Waste code: U034
. Waste name: ACETALDEHYDE, TRICHLORO- (OR) CHLORAL

. Waste code: U165
. Waste name: NAPHTHALENE

Biennial Reports:

Last Biennial Reporting Year: 2017

Annual Waste Handled:
Waste code: D001
Waste name: IGNITABLE HAZARDOUS WASTES ARE THOSE WASTES WHICH HAVE A FLASHPOINT OF LESS THAN 140 DEGREES FAHRENHEIT AS DETERMINED BY A PENSKY-MARTENS CLOSED CUP FLASH POINT TESTER. ANOTHER METHOD OF DETERMINING THE FLASH POINT OF A WASTE IS TO REVIEW THE MATERIAL SAFETY DATA SHEET, WHICH CAN BE OBTAINED FROM THE MANUFACTURER OR DISTRIBUTOR OF THE MATERIAL. LACQUER THINNER IS AN EXAMPLE OF A COMMONLY USED SOLVENT WHICH WOULD BE CONSIDERED AS IGNITABLE HAZARDOUS WASTE.
Amount (Lbs): 602

Waste code: D002
Waste name: A WASTE WHICH HAS A PH OF LESS THAN 2 OR GREATER THAN 12.5 IS CONSIDERED TO BE A CORROSIVE HAZARDOUS WASTE. SODIUM HYDROXIDE, A CAUSTIC SOLUTION WITH A HIGH PH, IS OFTEN USED BY INDUSTRIES TO CLEAN

WALGREENS #5879 (Continued) **1016954313**

OR DEGREASE PARTS. HYDROCHLORIC ACID, A SOLUTION WITH A LOW PH, IS USED BY MANY INDUSTRIES TO CLEAN METAL PARTS PRIOR TO PAINTING. WHEN THESE CAUSTIC OR ACID SOLUTIONS BECOME CONTAMINATED AND MUST BE DISPOSED, THE WASTE WOULD BE A CORROSIVE HAZARDOUS WASTE.

Amount (Lbs): 217

Waste code: D007
Waste name: CHROMIUM
Amount (Lbs): 70

Waste code: D009
Waste name: MERCURY
Amount (Lbs): 29

Waste code: D010
Waste name: SELENIUM
Amount (Lbs): 70

Waste code: P001
Waste name: 2H-1-BENZOPYRAN-2-ONE, 4-HYDROXY-3-(3-OXO-1-PHENYLBUTYL)-, & SALTS, WHEN PRESENT AT CONCENTRATIONS GREATER THAN 0.3%
Amount (Lbs): 10

Waste code: P075
Waste name: NICOTINE, & SALTS
Amount (Lbs): 5

Waste code: U165
Waste name: NAPHTHALENE
Amount (Lbs): 1

Violation Status: No violations found

K44 **WILSHIRE CAR WASH** **CA HIST UST** **U001560830**
West **505 S VERMONT** **N/A**
1/8-1/4 **LOS ANGELES, CA 90020**
0.218 mi.
1151 ft. **Site 2 of 4 in cluster K**

Relative: **Lower**
Actual: **245 ft.**

HIST UST:
File Number: 0002887C
URL: http://geotracker.waterboards.ca.gov/ustpdfs/pdf/0002887C.pdf
Region: STATE
Facility ID: 00000019024
Facility Type: Gas Station
Other Type: Not reported
Contact Name: BEN SCHULMAN
Telephone: 2134873658
Owner Name: WILSHIRE CAR WASH
Owner Address: 505 S. VERMONT
Owner City,St,Zip: LOS ANGELES, CA 90020
Total Tanks: 0008

Tank Num: 001
Container Num: #1
Year Installed: 1973
Tank Capacity: 00010000
Tank Used for: PRODUCT

WILSHIRE CAR WASH (Continued) **U001560830**

Type of Fuel: UNLEADED
Container Construction Thickness: Not reported
Leak Detection: Stock Inventor

Tank Num: 002
Container Num: #2
Year Installed: 1973
Tank Capacity: 00010000
Tank Used for: PRODUCT
Type of Fuel: UNLEADED
Container Construction Thickness: Not reported
Leak Detection: None

Tank Num: 003
Container Num: #3
Year Installed: 1973
Tank Capacity: 00010000
Tank Used for: PRODUCT
Type of Fuel: UNLEADED
Container Construction Thickness: Not reported
Leak Detection: None

Tank Num: 004
Container Num: #4
Year Installed: 1973
Tank Capacity: 00010000
Tank Used for: PRODUCT
Type of Fuel: UNLEADED
Container Construction Thickness: Not reported
Leak Detection: None

Tank Num: 005
Container Num: #5
Year Installed: 1973
Tank Capacity: 00010000
Tank Used for: PRODUCT
Type of Fuel: PREMIUM
Container Construction Thickness: Not reported
Leak Detection: None

Tank Num: 006
Container Num: #6
Year Installed: 1973
Tank Capacity: 00010000
Tank Used for: PRODUCT
Type of Fuel: PREMIUM
Container Construction Thickness: Not reported
Leak Detection: None

Tank Num: 007
Container Num: #7
Year Installed: 1973
Tank Capacity: 00010000
Tank Used for: PRODUCT
Type of Fuel: DIESEL
Container Construction Thickness: Not reported
Leak Detection: None

WILSHIRE CAR WASH (Continued) **U001560830**

Tank Num:	008
Container Num:	#8
Year Installed:	1973
Tank Capacity:	00000000
Tank Used for:	WASTE
Type of Fuel:	Not reported
Container Construction Thickness:	Not reported
Leak Detection:	None

Click here for Geo Tracker PDF:

K45 **WILSHIRE CAR WASH** **CA LUST S104159570**
West **505 SOUTH VERMONT AVENUE** **CA ENF N/A**
1/8-1/4 **LOS ANGELES, CA 90020** **CA HIST CORTESE**
0.218 mi.
1151 ft. **Site 3 of 4 in cluster K**

Relative:
Lower

Actual:
245 ft.

LUST:

Lead Agency:	LOS ANGELES RWQCB (REGION 4)
Case Type:	LUST Cleanup Site
Geo Track:	http://geotracker.waterboards.ca.gov/profile_report.asp?global_id=T0603700634
Global Id:	T0603700634
Latitude:	34.0652419
Longitude:	-118.2917816
Status:	Open - Verification Monitoring
Status Date:	06/16/2016
Case Worker:	DPP
RB Case Number:	900200070
Local Agency:	LOS ANGELES, CITY OF
File Location:	Regional Board
Local Case Number:	Not reported
Potential Media Affect:	Aquifer used for drinking water supply
Potential Contaminants of Concern:	Gasoline
Site History:	Not reported

LUST:

Global Id:	T0603700634
Contact Type:	Regional Board Caseworker
Contact Name:	DANIEL PIROTTON
Organization Name:	LOS ANGELES RWQCB (REGION 4)
Address:	Not reported
City:	R4 UNKNOWN
Email:	dpirotton@waterboards.ca.gov
Phone Number:	2135766714

Global Id:	T0603700634
Contact Type:	Local Agency Caseworker
Contact Name:	ELOY LUNA
Organization Name:	LOS ANGELES, CITY OF
Address:	200 North Main Street, Suite 1780
City:	LOS ANGELES
Email:	eloy.luna@lacity.org
Phone Number:	Not reported

LUST:

Global Id:	T0603700634
Action Type:	RESPONSE
Date:	01/15/2012

WILSHIRE CAR WASH (Continued) **S104159570**

Action: Remedial Progress Report

Global Id: T0603700634
Action Type: RESPONSE
Date: 10/15/2008
Action: Monitoring Report - Quarterly

Global Id: T0603700634
Action Type: RESPONSE
Date: 06/26/2009
Action: Correspondence

Global Id: T0603700634
Action Type: RESPONSE
Date: 07/15/2012
Action: Monitoring Report - Semi-Annually

Global Id: T0603700634
Action Type: RESPONSE
Date: 08/15/2002
Action: Soil and Water Investigation Report

Global Id: T0603700634
Action Type: RESPONSE
Date: 07/15/2002
Action: Monitoring Report - Quarterly

Global Id: T0603700634
Action Type: RESPONSE
Date: 01/15/2003
Action: Monitoring Report - Quarterly

Global Id: T0603700634
Action Type: RESPONSE
Date: 10/15/2002
Action: Monitoring Report - Quarterly

Global Id: T0603700634
Action Type: RESPONSE
Date: 04/15/2003
Action: Monitoring Report - Quarterly

Global Id: T0603700634
Action Type: ENFORCEMENT
Date: 02/09/2010
Action: Staff Letter

Global Id: T0603700634
Action Type: ENFORCEMENT
Date: 08/20/2001
Action: 13267 Requirement

Global Id: T0603700634
Action Type: RESPONSE
Date: 07/15/2010
Action: Monitoring Report - Semi-Annually

WILSHIRE CAR WASH (Continued) **S104159570**

Global Id: T0603700634
Action Type: RESPONSE
Date: 04/15/2009
Action: Monitoring Report - Quarterly

Global Id: T0603700634
Action Type: RESPONSE
Date: 07/15/2010
Action: Interim Remedial Action Report

Global Id: T0603700634
Action Type: RESPONSE
Date: 01/15/2010
Action: Monitoring Report - Semi-Annually

Global Id: T0603700634
Action Type: RESPONSE
Date: 04/15/2013
Action: Monitoring Report - Semi-Annually

Global Id: T0603700634
Action Type: ENFORCEMENT
Date: 03/15/2007
Action: 13267 Requirement

Global Id: T0603700634
Action Type: ENFORCEMENT
Date: 10/04/2007
Action: Staff Letter

Global Id: T0603700634
Action Type: RESPONSE
Date: 10/15/2010
Action: Remedial Progress Report

Global Id: T0603700634
Action Type: RESPONSE
Date: 04/15/2011
Action: Remedial Progress Report

Global Id: T0603700634
Action Type: RESPONSE
Date: 04/15/2011
Action: Monitoring Report - Semi-Annually

Global Id: T0603700634
Action Type: REMEDIATION
Date: 10/24/2007
Action: Dual Phase Extraction

Global Id: T0603700634
Action Type: RESPONSE
Date: 01/15/2008
Action: Remedial Progress Report

Global Id: T0603700634
Action Type: RESPONSE

WILSHIRE CAR WASH (Continued) **S104159570**

Date: 01/15/2017
Action: Monitoring Report - Semi-Annually

Global Id: T0603700634
Action Type: RESPONSE
Date: 01/15/2005
Action: Monitoring Report - Quarterly

Global Id: T0603700634
Action Type: RESPONSE
Date: 07/15/2005
Action: Monitoring Report - Quarterly

Global Id: T0603700634
Action Type: RESPONSE
Date: 07/15/2009
Action: Monitoring Report - Semi-Annually

Global Id: T0603700634
Action Type: ENFORCEMENT
Date: 06/15/2009
Action: Staff Letter

Global Id: T0603700634
Action Type: RESPONSE
Date: 07/15/2004
Action: Remedial Progress Report

Global Id: T0603700634
Action Type: RESPONSE
Date: 01/15/2008
Action: Well Installation Report

Global Id: T0603700634
Action Type: ENFORCEMENT
Date: 03/26/2002
Action: Staff Letter

Global Id: T0603700634
Action Type: RESPONSE
Date: 04/15/2007
Action: Monitoring Report - Quarterly

Global Id: T0603700634
Action Type: RESPONSE
Date: 07/31/2007
Action: Soil and Water Investigation Workplan

Global Id: T0603700634
Action Type: ENFORCEMENT
Date: 07/30/2007
Action: Site Visit / Inspection / Sampling

Global Id: T0603700634
Action Type: RESPONSE
Date: 10/15/2009
Action: Monitoring Report - Quarterly

WILSHIRE CAR WASH (Continued) **S104159570**

Global Id: T0603700634
Action Type: RESPONSE
Date: 05/02/2012
Action: Clean Up Fund - 5-Year Review Summary

Global Id: T0603700634
Action Type: RESPONSE
Date: 02/25/2010
Action: Clean Up Fund - 5-Year Review Summary

Global Id: T0603700634
Action Type: RESPONSE
Date: 04/15/2004
Action: Remedial Progress Report

Global Id: T0603700634
Action Type: RESPONSE
Date: 01/15/2004
Action: Remedial Progress Report

Global Id: T0603700634
Action Type: RESPONSE
Date: 04/15/2004
Action: Monitoring Report - Quarterly

Global Id: T0603700634
Action Type: REMEDIATION
Date: 10/24/2007
Action: Dual Phase Extraction

Global Id: T0603700634
Action Type: RESPONSE
Date: 10/15/2004
Action: Monitoring Report - Quarterly

Global Id: T0603700634
Action Type: RESPONSE
Date: 07/15/2003
Action: Monitoring Report - Quarterly

Global Id: T0603700634
Action Type: RESPONSE
Date: 10/15/2003
Action: Remedial Progress Report

Global Id: T0603700634
Action Type: RESPONSE
Date: 05/16/2011
Action: Clean Up Fund - 5-Year Review Summary

Global Id: T0603700634
Action Type: RESPONSE
Date: 04/15/2008
Action: Monitoring Report - Quarterly

Global Id: T0603700634
Action Type: RESPONSE

WILSHIRE CAR WASH (Continued) **S104159570**

Date: 09/15/2016
Action: Other Workplan

Global Id: T0603700634
Action Type: RESPONSE
Date: 01/15/2006
Action: Monitoring Report - Quarterly

Global Id: T0603700634
Action Type: RESPONSE
Date: 07/15/2006
Action: Monitoring Report - Quarterly

Global Id: T0603700634
Action Type: RESPONSE
Date: 01/15/2008
Action: Monitoring Report - Quarterly

Global Id: T0603700634
Action Type: RESPONSE
Date: 04/15/2007
Action: Monitoring Report - Quarterly

Global Id: T0603700634
Action Type: RESPONSE
Date: 10/15/2009
Action: Other Report / Document

Global Id: T0603700634
Action Type: ENFORCEMENT
Date: 07/27/2016
Action: Health and Safety Code Section 25296.10(c)

Global Id: T0603700634
Action Type: RESPONSE
Date: 07/15/2004
Action: Monitoring Report - Quarterly

Global Id: T0603700634
Action Type: RESPONSE
Date: 01/15/2004
Action: Monitoring Report - Quarterly

Global Id: T0603700634
Action Type: RESPONSE
Date: 10/15/2012
Action: Remedial Progress Report

Global Id: T0603700634
Action Type: RESPONSE
Date: 04/15/2013
Action: Remedial Progress Report

Global Id: T0603700634
Action Type: Other
Date: 04/17/1991
Action: Leak Reported

WILSHIRE CAR WASH (Continued) **S104159570**

Global Id: T0603700634
Action Type: RESPONSE
Date: 07/15/2003
Action: Remedial Progress Report

Global Id: T0603700634
Action Type: RESPONSE
Date: 10/15/2003
Action: Monitoring Report - Quarterly

Global Id: T0603700634
Action Type: RESPONSE
Date: 07/15/2013
Action: Monitoring Report - Semi-Annually

LUST:
Global Id: T0603700634
Status: Open - Case Begin Date
Status Date: 04/17/1991

Global Id: T0603700634
Status: Open - Site Assessment
Status Date: 04/17/1991

Global Id: T0603700634
Status: Open - Verification Monitoring
Status Date: 04/17/1991

Global Id: T0603700634
Status: Open - Site Assessment
Status Date: 09/18/1991

Global Id: T0603700634
Status: Open - Site Assessment
Status Date: 11/27/2000

Global Id: T0603700634
Status: Open - Remediation
Status Date: 03/26/2002

Global Id: T0603700634
Status: Open - Remediation
Status Date: 08/19/2003

Global Id: T0603700634
Status: Open - Remediation
Status Date: 11/19/2003

Global Id: T0603700634
Status: Open - Remediation
Status Date: 02/11/2004

Global Id: T0603700634
Status: Open - Remediation
Status Date: 05/24/2004

Global Id: T0603700634

WILSHIRE CAR WASH (Continued) **S104159570**

Status: Open - Remediation
Status Date: 08/18/2004

Global Id: T0603700634
Status: Open - Site Assessment
Status Date: 07/31/2007

Global Id: T0603700634
Status: Open - Remediation
Status Date: 01/24/2008

Global Id: T0603700634
Status: Open - Eligible for Closure
Status Date: 02/20/2013

Global Id: T0603700634
Status: Open - Verification Monitoring
Status Date: 06/16/2016

LUST REG 4:
Region: 4
Regional Board: 04
County: Los Angeles
Facility Id: 900200070
Status: Remedial action (cleanup) Underway
Substance: Gasoline
Substance Quantity: Not reported
Local Case No: Not reported
Case Type: Groundwater
Abatement Method Used at the Site: Remove Free Product
Global ID: T0603700634
W Global ID: Not reported
Staff: MSH
Local Agency: 19050
Cross Street: Not reported
Enforcement Type: DLSEL
Date Leak Discovered: Not reported
Date Leak First Reported: 4/17/1991
Date Leak Record Entered: 9/16/1991
Date Confirmation Began: Not reported
Date Leak Stopped: Not reported
Date Case Last Changed on Database: 8/26/2002
Date the Case was Closed: Not reported
How Leak Discovered: Not reported
How Leak Stopped: Not reported
Cause of Leak: UNK
Leak Source: UNK
Operator: Not reported
Water System: Not reported
Well Name: Not reported
Approx. Dist To Production Well (ft): 4622.52979460444543961489298 29
Source of Cleanup Funding: UNK
Preliminary Site Assessment Workplan Submitted: 4/17/1991
Preliminary Site Assessment Began: 9/18/1991
Pollution Characterization Began: 11/27/2000
Remediation Plan Submitted: 3/26/2002

WILSHIRE CAR WASH (Continued) **S104159570**

Remedial Action Underway:	11/19/2003
Post Remedial Action Monitoring Began:	4/17/1991
Enforcement Action Date:	8/20/2001
Historical Max MTBE Date:	12/9/1998
Hist Max MTBE Conc in Groundwater:	12400
Hist Max MTBE Conc in Soil:	Not reported
Significant Interim Remedial Action Taken:	Not reported
GW Qualifier:	Not reported
Soil Qualifier:	Not reported
Organization:	Not reported
Owner Contact:	Not reported
Responsible Party:	ALLEN BRODY
RP Address:	600 S. SPRING ST., STE. 1700
Program:	LUST
Lat/Long:	34.0652419 / -1
Local Agency Staff:	PEJ
Beneficial Use:	Not reported
Priority:	Not reported
Cleanup Fund Id:	Not reported
Suspended:	Not reported
Assigned Name:	Not reported
Summary:	CALLED 9/14/99, RE: DELIQUENT QMR199, CHANGED CONSULTAN, WILL SUBMIT QMR199 BY 10/15/99; 5/17/00 QTR MON STATUS RPT; 10/18/00 3RD QTR GW MON RPT; 4/9/01 QTRLY MON RPT MARCH 2001

ENF:

Region:	4
Facility Id:	272717
Agency Name:	L & R Investment Co
Place Type:	Facility
Place Subtype:	Not reported
Facility Type:	Not reported
Agency Type:	Privately-Owned Business
# Of Agencies:	1
Place Latitude:	34.065306
Place Longitude:	-118.291653
SIC Code 1:	Not reported
SIC Desc 1:	Not reported
SIC Code 2:	Not reported
SIC Desc 2:	Not reported
SIC Code 3:	Not reported
SIC Desc 3:	Not reported
NAICS Code 1:	Not reported
NAICS Desc 1:	Not reported
NAICS Code 2:	Not reported
NAICS Desc 2:	Not reported
NAICS Code 3:	Not reported
NAICS Desc 3:	Not reported
# Of Places:	1
Source Of Facility:	Reg Meas
Design Flow:	Not reported
Threat To Water Quality:	Not reported
Complexity:	Not reported
Pretreatment:	Not reported
Facility Waste Type:	Not reported
Facility Waste Type 2:	Not reported
Facility Waste Type 3:	Not reported

WILSHIRE CAR WASH (Continued) **S104159570**

Facility Waste Type 4:	Not reported
Program:	UST
Program Category1:	TANKS
Program Category2:	TANKS
# Of Programs:	1
WDID:	900200070
Reg Measure Id:	167903
Reg Measure Type:	Unregulated
Region:	4
Order #:	Not reported
Npdes# CA#:	Not reported
Major-Minor:	Not reported
Npdes Type:	Not reported
Reclamation:	Not reported
Dredge Fill Fee:	Not reported
301H:	Not reported
Application Fee Amt Received:	Not reported
Status:	Never Active
Status Date:	02/20/2013
Effective Date:	Not reported
Expiration/Review Date:	Not reported
Termination Date:	Not reported
WDR Review - Amend:	Not reported
WDR Review - Revise/Renew:	Not reported
WDR Review - Rescind:	Not reported
WDR Review - No Action Required:	Not reported
WDR Review - Pending:	Not reported
WDR Review - Planned:	Not reported
Status Enrollee:	N
Individual/General:	I
Fee Code:	Not reported
Direction/Voice:	Passive
Enforcement Id(EID):	324354
Region:	4
Order / Resolution Number:	NOV
Enforcement Action Type:	Notice of Violation
Effective Date:	03/15/2007
Adoption/Issuance Date:	03/15/2007
Achieve Date:	Not reported
Termination Date:	03/15/2007
ACL Issuance Date:	Not reported
EPL Issuance Date:	Not reported
Status:	Historical
Title:	NOV sent 3/15/07 for 2 overdue groundwater monitoring reports.
Description:	NOV sent 3/15/07 for 2 overdue groundwater monitoring reports (3Q06 & 4Q06).
Program:	UST
Latest Milestone Completion Date:	Not reported
# Of Programs1:	1
Total Assessment Amount:	$0.00
Initial Assessed Amount:	$0.00
Liability $ Amount:	$0.00
Project $ Amount:	$0.00
Liability $ Paid:	$0.00
Project $ Completed:	$0.00
Total $ Paid/Completed Amount:	$0.00

WILSHIRE CAR WASH (Continued) **S104159570**

Region:	4
Facility Id:	272717
Agency Name:	L & R Investment Co
Place Type:	Facility
Place Subtype:	Not reported
Facility Type:	Not reported
Agency Type:	Privately-Owned Business
# Of Agencies:	1
Place Latitude:	34.065306
Place Longitude:	-118.291653
SIC Code 1:	Not reported
SIC Desc 1:	Not reported
SIC Code 2:	Not reported
SIC Desc 2:	Not reported
SIC Code 3:	Not reported
SIC Desc 3:	Not reported
NAICS Code 1:	Not reported
NAICS Desc 1:	Not reported
NAICS Code 2:	Not reported
NAICS Desc 2:	Not reported
NAICS Code 3:	Not reported
NAICS Desc 3:	Not reported
# Of Places:	1
Source Of Facility:	Reg Meas
Design Flow:	Not reported
Threat To Water Quality:	Not reported
Complexity:	Not reported
Pretreatment:	Not reported
Facility Waste Type:	Not reported
Facility Waste Type 2:	Not reported
Facility Waste Type 3:	Not reported
Facility Waste Type 4:	Not reported
Program:	UST
Program Category1:	TANKS
Program Category2:	TANKS
# Of Programs:	1
WDID:	900200070
Reg Measure Id:	167903
Reg Measure Type:	Unregulated
Region:	4
Order #:	Not reported
Npdes# CA#:	Not reported
Major-Minor:	Not reported
Npdes Type:	Not reported
Reclamation:	Not reported
Dredge Fill Fee:	Not reported
301H:	Not reported
Application Fee Amt Received:	Not reported
Status:	Never Active
Status Date:	02/20/2013
Effective Date:	Not reported
Expiration/Review Date:	Not reported
Termination Date:	Not reported
WDR Review - Amend:	Not reported
WDR Review - Revise/Renew:	Not reported
WDR Review - Rescind:	Not reported
WDR Review - No Action Required:	Not reported

WILSHIRE CAR WASH (Continued) **S104159570**

WDR Review - Pending:	Not reported
WDR Review - Planned:	Not reported
Status Enrollee:	N
Individual/General:	I
Fee Code:	Not reported
Direction/Voice:	Passive
Enforcement Id(EID):	235524
Region:	4
Order / Resolution Number:	NOV
Enforcement Action Type:	Notice of Violation
Effective Date:	04/20/2001
Adoption/Issuance Date:	Not reported
Achieve Date:	Not reported
Termination Date:	07/24/2001
ACL Issuance Date:	Not reported
EPL Issuance Date:	Not reported
Status:	Historical
Title:	NOV sent 4/20/01 for overdue site plan & technical report.
Description:	Notice of Violation sent 4/20/01 for overdue technical reports. Site plan due 5/4/01 & technical report due 7/15/01.
Program:	UST
Latest Milestone Completion Date:	Not reported
# Of Programs1:	1
Total Assessment Amount:	$0.00
Initial Assessed Amount:	$0.00
Liability $ Amount:	$0.00
Project $ Amount:	$0.00
Liability $ Paid:	$0.00
Project $ Completed:	$0.00
Total $ Paid/Completed Amount:	$0.00

Region:	4
Facility Id:	272717
Agency Name:	L & R Investment Co
Place Type:	Facility
Place Subtype:	Not reported
Facility Type:	Not reported
Agency Type:	Privately-Owned Business
# Of Agencies:	1
Place Latitude:	34.065306
Place Longitude:	-118.291653
SIC Code 1:	Not reported
SIC Desc 1:	Not reported
SIC Code 2:	Not reported
SIC Desc 2:	Not reported
SIC Code 3:	Not reported
SIC Desc 3:	Not reported
NAICS Code 1:	Not reported
NAICS Desc 1:	Not reported
NAICS Code 2:	Not reported
NAICS Desc 2:	Not reported
NAICS Code 3:	Not reported
NAICS Desc 3:	Not reported
# Of Places:	1
Source Of Facility:	Reg Meas
Design Flow:	Not reported

WILSHIRE CAR WASH (Continued) **S104159570**

Threat To Water Quality:	Not reported
Complexity:	Not reported
Pretreatment:	Not reported
Facility Waste Type:	Not reported
Facility Waste Type 2:	Not reported
Facility Waste Type 3:	Not reported
Facility Waste Type 4:	Not reported
Program:	UST
Program Category1:	TANKS
Program Category2:	TANKS
# Of Programs:	1
WDID:	900200070
Reg Measure Id:	167903
Reg Measure Type:	Unregulated
Region:	4
Order #:	Not reported
Npdes# CA#:	Not reported
Major-Minor:	Not reported
Npdes Type:	Not reported
Reclamation:	Not reported
Dredge Fill Fee:	Not reported
301H:	Not reported
Application Fee Amt Received:	Not reported
Status:	Never Active
Status Date:	02/20/2013
Effective Date:	Not reported
Expiration/Review Date:	Not reported
Termination Date:	Not reported
WDR Review - Amend:	Not reported
WDR Review - Revise/Renew:	Not reported
WDR Review - Rescind:	Not reported
WDR Review - No Action Required:	Not reported
WDR Review - Pending:	Not reported
WDR Review - Planned:	Not reported
Status Enrollee:	N
Individual/General:	I
Fee Code:	Not reported
Direction/Voice:	Passive
Enforcement Id(EID):	229772
Region:	4
Order / Resolution Number:	Staff enforcement letter
Enforcement Action Type:	Staff Enforcement Letter
Effective Date:	11/09/1999
Adoption/Issuance Date:	Not reported
Achieve Date:	Not reported
Termination Date:	01/24/2000
ACL Issuance Date:	Not reported
EPL Issuance Date:	Not reported
Status:	Historical
Title:	Staff enforcement letter sent 11/9/99 for 3 overdue groundwater monitoring repor
Description:	Level 1 enforcement letter sent 11/9/99 for FTS 3 groundwater monitoring reports.
Program:	UST
Latest Milestone Completion Date:	Not reported
# Of Programs1:	1
Total Assessment Amount:	$0.00

WILSHIRE CAR WASH (Continued) **S104159570**

Initial Assessed Amount:	$0.00
Liability $ Amount:	$0.00
Project $ Amount:	$0.00
Liability $ Paid:	$0.00
Project $ Completed:	$0.00
Total $ Paid/Completed Amount:	$0.00
Region:	4
Facility Id:	272717
Agency Name:	L & R Investment Co
Place Type:	Facility
Place Subtype:	Not reported
Facility Type:	Not reported
Agency Type:	Privately-Owned Business
# Of Agencies:	1
Place Latitude:	34.065306
Place Longitude:	-118.291653
SIC Code 1:	Not reported
SIC Desc 1:	Not reported
SIC Code 2:	Not reported
SIC Desc 2:	Not reported
SIC Code 3:	Not reported
SIC Desc 3:	Not reported
NAICS Code 1:	Not reported
NAICS Desc 1:	Not reported
NAICS Code 2:	Not reported
NAICS Desc 2:	Not reported
NAICS Code 3:	Not reported
NAICS Desc 3:	Not reported
# Of Places:	1
Source Of Facility:	Reg Meas
Design Flow:	Not reported
Threat To Water Quality:	Not reported
Complexity:	Not reported
Pretreatment:	Not reported
Facility Waste Type:	Not reported
Facility Waste Type 2:	Not reported
Facility Waste Type 3:	Not reported
Facility Waste Type 4:	Not reported
Program:	UST
Program Category1:	TANKS
Program Category2:	TANKS
# Of Programs:	1
WDID:	900200070
Reg Measure Id:	167903
Reg Measure Type:	Unregulated
Region:	4
Order #:	Not reported
Npdes# CA#:	Not reported
Major-Minor:	Not reported
Npdes Type:	Not reported
Reclamation:	Not reported
Dredge Fill Fee:	Not reported
301H:	Not reported
Application Fee Amt Received:	Not reported
Status:	Never Active
Status Date:	02/20/2013

WILSHIRE CAR WASH (Continued) **S104159570**

Effective Date:	Not reported
Expiration/Review Date:	Not reported
Termination Date:	Not reported
WDR Review - Amend:	Not reported
WDR Review - Revise/Renew:	Not reported
WDR Review - Rescind:	Not reported
WDR Review - No Action Required:	Not reported
WDR Review - Pending:	Not reported
WDR Review - Planned:	Not reported
Status Enrollee:	N
Individual/General:	I
Fee Code:	Not reported
Direction/Voice:	Passive
Enforcement Id(EID):	229585
Region:	4
Order / Resolution Number:	NOV
Enforcement Action Type:	Notice of Violation
Effective Date:	01/24/2000
Adoption/Issuance Date:	Not reported
Achieve Date:	2000-02-07
Termination Date:	02/07/2000
ACL Issuance Date:	Not reported
EPL Issuance Date:	Not reported
Status:	Historical
Title:	NOV sent 1/24/00 for 3 overdue groundwater monitoring reports.
Description:	Notice of Violation sent 1/24/00 for FTS 3 groundwater monitoring reports.
Program:	UST
Latest Milestone Completion Date:	Not reported
# Of Programs1:	1
Total Assessment Amount:	$0.00
Initial Assessed Amount:	$0.00
Liability $ Amount:	$0.00
Project $ Amount:	$0.00
Liability $ Paid:	$0.00
Project $ Completed:	$0.00
Total $ Paid/Completed Amount:	$0.00

HIST CORTESE:

Region:	CORTESE
Facility County Code:	19
Reg By:	LTNKA
Reg Id:	900200070

K46 **WILSHIRE CAR WASH** **CA SWEEPS UST** **S101617219**
West **505 S VERMONT AVE** **CA FID UST** **N/A**
1/8-1/4 **LOS ANGELES, CA 90020**
0.218 mi.
1151 ft. **Site 4 of 4 in cluster K**

Relative:
Lower

Actual:
245 ft.

SWEEPS UST:

Status:	Active
Comp Number:	1361
Number:	9
Board Of Equalization:	44-011746
Referral Date:	01-22-93
Action Date:	03-16-94

WILSHIRE CAR WASH (Continued) **S101617219**

Created Date: 02-29-88
Owner Tank Id: Not reported
SWRCB Tank Id: 19-050-001361-000001
Tank Status: A
Capacity: 10000
Active Date: 04-20-88
Tank Use: M.V. FUEL
STG: P
Content: REG UNLEADED
Number Of Tanks: 7

Status: Active
Comp Number: 1361
Number: 9
Board Of Equalization: 44-011746
Referral Date: 01-22-93
Action Date: 03-16-94
Created Date: 02-29-88
Owner Tank Id: Not reported
SWRCB Tank Id: 19-050-001361-000002
Tank Status: A
Capacity: 10000
Active Date: 04-20-88
Tank Use: M.V. FUEL
STG: P
Content: REG UNLEADED
Number Of Tanks: Not reported

Status: Active
Comp Number: 1361
Number: 9
Board Of Equalization: 44-011746
Referral Date: 01-22-93
Action Date: 03-16-94
Created Date: 02-29-88
Owner Tank Id: Not reported
SWRCB Tank Id: 19-050-001361-000003
Tank Status: A
Capacity: 10000
Active Date: 04-20-88
Tank Use: M.V. FUEL
STG: P
Content: REG UNLEADED
Number Of Tanks: Not reported

Status: Active
Comp Number: 1361
Number: 9
Board Of Equalization: 44-011746
Referral Date: 01-22-93
Action Date: 03-16-94
Created Date: 02-29-88
Owner Tank Id: Not reported
SWRCB Tank Id: 19-050-001361-000004
Tank Status: A
Capacity: 10000
Active Date: 04-20-88

WILSHIRE CAR WASH (Continued) **S101617219**

Tank Use:	M.V. FUEL
STG:	P
Content:	REG UNLEADED
Number Of Tanks:	Not reported

Status:	Active
Comp Number:	1361
Number:	9
Board Of Equalization:	44-011746
Referral Date:	01-22-93
Action Date:	03-16-94
Created Date:	02-29-88
Owner Tank Id:	Not reported
SWRCB Tank Id:	19-050-001361-000005
Tank Status:	A
Capacity:	10000
Active Date:	04-20-88
Tank Use:	M.V. FUEL
STG:	P
Content:	REG UNLEADED
Number Of Tanks:	Not reported

Status:	Active
Comp Number:	1361
Number:	9
Board Of Equalization:	44-011746
Referral Date:	01-22-93
Action Date:	03-16-94
Created Date:	02-29-88
Owner Tank Id:	Not reported
SWRCB Tank Id:	19-050-001361-000006
Tank Status:	A
Capacity:	10000
Active Date:	04-20-88
Tank Use:	M.V. FUEL
STG:	P
Content:	REG UNLEADED
Number Of Tanks:	Not reported

Status:	Active
Comp Number:	1361
Number:	9
Board Of Equalization:	44-011746
Referral Date:	01-22-93
Action Date:	03-16-94
Created Date:	02-29-88
Owner Tank Id:	Not reported
SWRCB Tank Id:	19-050-001361-000007
Tank Status:	A
Capacity:	10000
Active Date:	04-20-88
Tank Use:	M.V. FUEL
STG:	P
Content:	DIESEL
Number Of Tanks:	Not reported

WILSHIRE CAR WASH (Continued) **S101617219**

CA FID UST:
Facility ID: 19003225
Regulated By: UTNKA
Regulated ID: 00019024
Cortese Code: Not reported
SIC Code: Not reported
Facility Phone: 2134873658
Mail To: Not reported
Mailing Address: 505 S VERMONT AVE
Mailing Address 2: Not reported
Mailing City,St,Zip: LOS ANGELES 900200000
Contact: Not reported
Contact Phone: Not reported
DUNs Number: Not reported
NPDES Number: Not reported
EPA ID: Not reported
Comments: Not reported
Status: Active

I47 **LOS ANGELES SHRINERS HOSPITAL** **CA LUST** **S100228823**
NNE **3169 GENEVA ST** **CA HIST CORTESE** **N/A**
1/8-1/4 **LOS ANGELES, CA 90020**
0.219 mi.
1155 ft. **Site 4 of 4 in cluster I**

Relative:
Higher

Actual:
291 ft.

LUST:
Lead Agency: LOS ANGELES RWQCB (REGION 4)
Case Type: LUST Cleanup Site
Geo Track: http://geotracker.waterboards.ca.gov/profile_report.asp?global_id=T0603700628
Global Id: T0603700628
Latitude: 34.0677137
Longitude: -118.2863008
Status: Completed - Case Closed
Status Date: 10/04/1985
Case Worker: YR
RB Case Number: 900200016
Local Agency: LOS ANGELES, CITY OF
File Location: Not reported
Local Case Number: Not reported
Potential Media Affect: Soil
Potential Contaminants of Concern: Aviation
Site History: Not reported

LUST:
Global Id: T0603700628
Contact Type: Local Agency Caseworker
Contact Name: ELOY LUNA
Organization Name: LOS ANGELES, CITY OF
Address: 200 North Main Street, Suite 1780
City: LOS ANGELES
Email: eloy.luna@lacity.org
Phone Number: Not reported

Global Id: T0603700628
Contact Type: Regional Board Caseworker
Contact Name: YUE RONG
Organization Name: LOS ANGELES RWQCB (REGION 4)
Address: 320 W. 4TH ST., SUITE 200

LOS ANGELES SHRINERS HOSPITAL (Continued) **S100228823**

City: Los Angeles
Email: yrong@waterboards.ca.gov
Phone Number: Not reported

LUST:
Global Id: T0603700628
Action Type: Other
Date: 03/22/1985
Action: Leak Reported

LUST:
Global Id: T0603700628
Status: Open - Case Begin Date
Status Date: 03/22/1985

Global Id: T0603700628
Status: Completed - Case Closed
Status Date: 10/04/1985

LUST REG 4:
Region: 4
Regional Board: 04
County: Los Angeles
Facility Id: 900200016
Status: Case Closed
Substance: 1
Substance Quantity: Not reported
Local Case No: Not reported
Case Type: Soil
Abatement Method Used at the Site: Not reported
Global ID: T0603700628
W Global ID: Not reported
Staff: UNK
Local Agency: 19050
Cross Street: Not reported
Enforcement Type: Not reported
Date Leak Discovered: Not reported
Date Leak First Reported: 3/22/1985
Date Leak Record Entered: 12/31/1986
Date Confirmation Began: Not reported
Date Leak Stopped: Not reported
Date Case Last Changed on Database: 4/27/1988
Date the Case was Closed: 10/4/1985
How Leak Discovered: Not reported
How Leak Stopped: Not reported
Cause of Leak: UNK
Leak Source: UNK
Operator: Not reported
Water System: Not reported
Well Name: Not reported
Approx. Dist To Production Well (ft): 6025.287309512804145193421 0485
Source of Cleanup Funding: UNK
Preliminary Site Assessment Workplan Submitted: Not reported
Preliminary Site Assessment Began: Not reported
Pollution Characterization Began: Not reported

LOS ANGELES SHRINERS HOSPITAL (Continued) **S100228823**

Remediation Plan Submitted:	Not reported
Remedial Action Underway:	Not reported
Post Remedial Action Monitoring Began:	Not reported
Enforcement Action Date:	Not reported
Historical Max MTBE Date:	Not reported
Hist Max MTBE Conc in Groundwater:	Not reported
Hist Max MTBE Conc in Soil:	Not reported
Significant Interim Remedial Action Taken:	Not reported
GW Qualifier:	Not reported
Soil Qualifier:	Not reported
Organization:	Not reported
Owner Contact:	Not reported
Responsible Party:	POZZO CONSTRUCTION CO
RP Address:	2894 ROWENE AVE., LOS ANGELES, CA 90039
Program:	LUST
Lat/Long:	34.0677219 / -1
Local Agency Staff:	PEJ
Beneficial Use:	Not reported
Priority:	Not reported
Cleanup Fund Id:	Not reported
Suspended:	Not reported
Assigned Name:	Not reported
Summary:	*CONTAMINATION NOT SIGNIFICANT. LDP COMPLETED 08/24/85.

HIST CORTESE:

Region:	CORTESE
Facility County Code:	19
Reg By:	LTNKA
Reg Id:	900200016

H48 **METROPOLITAN SKILLS CENTER** **RCRA-LQG** **1014950580**
ESE **2801 W 6TH ST** **CAR000225649**
1/8-1/4 **LOS ANGELES, CA 90057**
0.219 mi.
1157 ft. **Site 2 of 2 in cluster H**

Relative: **Lower**

Actual: **263 ft.**

RCRA-LQG:

Date form received by agency:	06/07/2012
Facility name:	METROPOLITAN SKILLS CENTER
Facility address:	2801 W 6TH ST LOS ANGELES, CA 90057
EPA ID:	CAR000225649
Mailing address:	333 S BEAUDRY AVE 28TH FLOOR LOS ANGELES, CA 90017
Contact:	SOE AUNG
Contact address:	333 S BEAUDRY AVE 28TH FLOOR LOS ANGELES, CA 90017
Contact country:	US
Contact telephone:	213-241-3904
Contact email:	SOE.AUNG@LAUSD.NET
EPA Region:	09
Classification:	Large Quantity Generator
Description:	Handler: generates 1,000 kg or more of hazardous waste during any calendar month; or generates more than 1 kg of acutely hazardous waste during any calendar month; or generates more than 100 kg of any residue or contaminated soil, waste or other debris resulting from the

METROPOLITAN SKILLS CENTER (Continued) **1014950580**

cleanup of a spill, into or on any land or water, of acutely hazardous waste during any calendar month; or generates 1 kg or less of acutely hazardous waste during any calendar month, and accumulates more than 1 kg of acutely hazardous waste at any time; or generates 100 kg or less of any residue or contaminated soil, waste or other debris resulting from the cleanup of a spill, into or on any land or water, of acutely hazardous waste during any calendar month, and accumulates more than 100 kg of that material at any time

Owner/Operator Summary:

Owner/operator name:	METROPOLITAN SKILLS CENTER
Owner/operator address:	Not reported
	Not reported
Owner/operator country:	US
Owner/operator telephone:	Not reported
Owner/operator email:	Not reported
Owner/operator fax:	Not reported
Owner/operator extension:	Not reported
Legal status:	District
Owner/Operator Type:	Operator
Owner/Op start date:	06/05/2012
Owner/Op end date:	Not reported

Owner/operator name:	LOS ANGELES UNIFIED SCHOOL DISTRICT
Owner/operator address:	333 S BEAUDRY AVE 28TH FLOOR
	LOS ANGELES, CA 90017
Owner/operator country:	US
Owner/operator telephone:	213-241-3199
Owner/operator email:	Not reported
Owner/operator fax:	Not reported
Owner/operator extension:	Not reported
Legal status:	District
Owner/Operator Type:	Owner
Owner/Op start date:	06/05/2012
Owner/Op end date:	Not reported

Handler Activities Summary:

U.S. importer of hazardous waste:	No
Mixed waste (haz. and radioactive):	No
Recycler of hazardous waste:	No
Transporter of hazardous waste:	No
Treater, storer or disposer of HW:	No
Underground injection activity:	No
On-site burner exemption:	No
Furnace exemption:	No
Used oil fuel burner:	No
Used oil processor:	No
User oil refiner:	No
Used oil fuel marketer to burner:	No
Used oil Specification marketer:	No
Used oil transfer facility:	No
Used oil transporter:	No

. Waste code:	181
. Waste name:	Other inorganic solid waste

METROPOLITAN SKILLS CENTER (Continued) **1014950580**

. Waste code: D008
. Waste name: LEAD

Violation Status: No violations found

49
ESE
1/8-1/4
0.226 mi.
1194 ft.

LA FELIPE DE NEVE LIBRARY
2820 W 6TH ST
LOS ANGELES, CA 90057

RCRA-SQG **1000228177**
FINDS **CAD981990369**
ECHO

Relative:
Lower

Actual:
257 ft.

RCRA-SQG:
Date form received by agency: 03/25/1987
Facility name: LA FELIPE DE NEVE LIBRARY
Facility address: 2820 W 6TH ST
LOS ANGELES, CA 90057
EPA ID: CAD981990369
Mailing address: 200 N MAIN RM EIGHTH HUNDREDCH
LOS ANGELES, CA 90012
Contact: ENVIRONMENTAL MANAGER
Contact address: 2820 W SIXTH ST
LOS ANGELES, CA 90057
Contact country: US
Contact telephone: 213-485-7527
Contact email: Not reported
EPA Region: 09
Classification: Small Small Quantity Generator
Description: Handler: generates more than 100 and less than 1000 kg of hazardous waste during any calendar month and accumulates less than 6000 kg of hazardous waste at any time; or generates 100 kg or less of hazardous waste during any calendar month, and accumulates more than 1000 kg of hazardous waste at any time

Owner/Operator Summary:
Owner/operator name: NOT REQUIRED
Owner/operator address: NOT REQUIRED
NOT REQUIRED, ME 99999
Owner/operator country: Not reported
Owner/operator telephone: 415-555-1212
Owner/operator email: Not reported
Owner/operator fax: Not reported
Owner/operator extension: Not reported
Legal status: Municipal
Owner/Operator Type: Operator
Owner/Op start date: Not reported
Owner/Op end date: Not reported

Owner/operator name: CITY OF LOS ANGELES
Owner/operator address: NOT REQUIRED
NOT REQUIRED, ME 99999
Owner/operator country: Not reported
Owner/operator telephone: 415-555-1212
Owner/operator email: Not reported
Owner/operator fax: Not reported
Owner/operator extension: Not reported
Legal status: Municipal
Owner/Operator Type: Owner
Owner/Op start date: Not reported

LA FELIPE DE NEVE LIBRARY (Continued) **1000228177**

Owner/Op end date: Not reported

Handler Activities Summary:

U.S. importer of hazardous waste:	No
Mixed waste (haz. and radioactive):	No
Recycler of hazardous waste:	No
Transporter of hazardous waste:	No
Treater, storer or disposer of HW:	No
Underground injection activity:	No
On-site burner exemption:	No
Furnace exemption:	No
Used oil fuel burner:	No
Used oil processor:	No
User oil refiner:	No
Used oil fuel marketer to burner:	No
Used oil Specification marketer:	No
Used oil transfer facility:	No
Used oil transporter:	No

Violation Status: No violations found

FINDS:

Registry ID: 110002768372

Environmental Interest/Information System

RCRAInfo is a national information system that supports the Resource Conservation and Recovery Act (RCRA) program through the tracking of events and activities related to facilities that generate, transport, and treat, store, or dispose of hazardous waste. RCRAInfo allows RCRA program staff to track the notification, permit, compliance, and corrective action activities required under RCRA.

Click this hyperlink while viewing on your computer to access additional FINDS: detail in the EDR Site Report.

ECHO:

Envid:	1000228177
Registry ID:	110002768372
DFR URL:	http://echo.epa.gov/detailed-facility-report?fid=110002768372

J50 **UNK** **CA SWEEPS UST** **S101586396**
WNW **443 S VERMONT AVE** **CA FID UST** **N/A**
1/8-1/4 **LOS ANGELES, CA 90020**
0.230 mi.
1214 ft. **Site 4 of 4 in cluster J**

Relative:
Lower

Actual:
245 ft.

SWEEPS UST:

Status:	Not reported
Comp Number:	7740
Number:	Not reported
Board Of Equalization:	Not reported
Referral Date:	Not reported
Action Date:	Not reported
Created Date:	Not reported
Owner Tank Id:	Not reported

UNK (Continued) **S101586396**

SWRCB Tank Id: Not reported
Tank Status: Not reported
Capacity: Not reported
Active Date: Not reported
Tank Use: Not reported
STG: Not reported
Content: Not reported
Number Of Tanks: 0

CA FID UST:
Facility ID: 19048663
Regulated By: UTNKI
Regulated ID: Not reported
Cortese Code: Not reported
SIC Code: Not reported
Facility Phone: 2130000000
Mail To: Not reported
Mailing Address: UNK
Mailing Address 2: Not reported
Mailing City,St,Zip: LOS ANGELES 900200000
Contact: Not reported
Contact Phone: Not reported
DUNs Number: Not reported
NPDES Number: Not reported
EPA ID: Not reported
Comments: Not reported
Status: Inactive

L51 **HERTZ RENT-A-CAR** **CA LUST** **S101629772**
WSW **643 S VERMONT AVE** **CA SWEEPS UST** **N/A**
1/4-1/2 **LOS ANGELES, CA 90005** **CA FID UST**
0.253 mi. **CA HIST CORTESE**
1336 ft. **Site 1 of 3 in cluster L**

Relative:
Lower

Actual:
255 ft.

LUST:
Lead Agency: LOS ANGELES RWQCB (REGION 4)
Case Type: LUST Cleanup Site
Geo Track: http://geotracker.waterboards.ca.gov/profile_report.asp?global_id=T0603700466
Global Id: T0603700466
Latitude: 34.062439
Longitude: -118.292035
Status: Completed - Case Closed
Status Date: 07/24/1996
Case Worker: YR
RB Case Number: 900050043
Local Agency: LOS ANGELES, CITY OF
File Location: Not reported
Local Case Number: Not reported
Potential Media Affect: Aquifer used for drinking water supply
Potential Contaminants of Concern: Gasoline
Site History: Not reported

LUST:
Global Id: T0603700466
Contact Type: Local Agency Caseworker
Contact Name: ELOY LUNA
Organization Name: LOS ANGELES, CITY OF
Address: 200 North Main Street, Suite 1780

HERTZ RENT-A-CAR (Continued) **S101629772**

City: LOS ANGELES
Email: eloy.luna@lacity.org
Phone Number: Not reported

Global Id: T0603700466
Contact Type: Regional Board Caseworker
Contact Name: YUE RONG
Organization Name: LOS ANGELES RWQCB (REGION 4)
Address: 320 W. 4TH ST., SUITE 200
City: Los Angeles
Email: yrong@waterboards.ca.gov
Phone Number: Not reported

LUST:
Global Id: T0603700466
Action Type: Other
Date: 08/03/1987
Action: Leak Stopped

Global Id: T0603700466
Action Type: Other
Date: 08/03/1987
Action: Leak Discovery

Global Id: T0603700466
Action Type: Other
Date: 08/25/1987
Action: Leak Reported

LUST:
Global Id: T0603700466
Status: Open - Case Begin Date
Status Date: 08/03/1987

Global Id: T0603700466
Status: Open - Site Assessment
Status Date: 08/25/1987

Global Id: T0603700466
Status: Open - Remediation
Status Date: 06/29/1989

Global Id: T0603700466
Status: Completed - Case Closed
Status Date: 07/24/1996

LUST REG 4:
Region: 4
Regional Board: 04
County: Los Angeles
Facility Id: 900050043
Status: Case Closed
Substance: Gasoline
Substance Quantity: Not reported
Local Case No: Not reported

HERTZ RENT-A-CAR (Continued) **S101629772**

Case Type:	Groundwater	
Abatement Method Used at the Site:		Pump and Treat Groundwater
Global ID:	T0603700466	
W Global ID:	Not reported	
Staff:	UNK	
Local Agency:	19050	
Cross Street:	6TH, WILSHIRE	
Enforcement Type:	Not reported	
Date Leak Discovered:	8/3/1987	
Date Leak First Reported:		8/25/1987
Date Leak Record Entered:	11/16/1987	
Date Confirmation Began:	Not reported	
Date Leak Stopped:	8/3/1987	
Date Case Last Changed on Database:		11/25/1996
Date the Case was Closed:		7/24/1996
How Leak Discovered:	Tank Closure	
How Leak Stopped:	Not reported	
Cause of Leak:	Corrosion	
Leak Source:	Tank	
Operator:	MITCH GREENBERG	
Water System:	Not reported	
Well Name:	Not reported	
Approx. Dist To Production Well (ft):		5207.77513945001730059767035 19
Source of Cleanup Funding:		Tank
Preliminary Site Assessment Workplan Submitted:		Not reported
Preliminary Site Assessment Began:		Not reported
Pollution Characterization Began:		8/25/1987
Remediation Plan Submitted:		Not reported
Remedial Action Underway:		6/29/1989
Post Remedial Action Monitoring Began:		Not reported
Enforcement Action Date:		Not reported
Historical Max MTBE Date:		Not reported
Hist Max MTBE Conc in Groundwater:		Not reported
Hist Max MTBE Conc in Soil:		Not reported
Significant Interim Remedial Action Taken:		Yes
GW Qualifier:	Not reported	
Soil Qualifier:	Not reported	
Organization:	Not reported	
Owner Contact:	Not reported	
Responsible Party:	GAGNON, D.	
RP Address:	660 MADISON AVE, NEW YORK, NY 10021	
Program:	LUST	
Lat/Long:	34.0619961 / -1	
Local Agency Staff:	PEJ	
Beneficial Use:	Not reported	
Priority:	Not reported	
Cleanup Fund Id:	Not reported	
Suspended:	Not reported	
Assigned Name:	Not reported	
Summary:	2ND LEAK REPORTED 03/10/89. HERTZ CORP. NJ, CONTACT SUE KLINGENSTEIN TEL (201)307-2547 SOIL CLEANUP COMPLETE 10/31/94.	

SWEEPS UST:

Status:	Active
Comp Number:	3754
Number:	1

HERTZ RENT-A-CAR (Continued) **S101629772**

Board Of Equalization:	Not reported
Referral Date:	09-22-93
Action Date:	10-07-93
Created Date:	02-29-88
Owner Tank Id:	0000003754
SWRCB Tank Id:	19-050-003754-000001
Tank Status:	A
Capacity:	10000
Active Date:	09-30-92
Tank Use:	M.V. FUEL
STG:	P
Content:	REG UNLEADED
Number Of Tanks:	1

CA FID UST:

Facility ID:	19001454
Regulated By:	UTNKA
Regulated ID:	Not reported
Cortese Code:	Not reported
SIC Code:	Not reported
Facility Phone:	2134825365
Mail To:	Not reported
Mailing Address:	643 S VERMONT AVE
Mailing Address 2:	Not reported
Mailing City,St,Zip:	LOS ANGELES 900050000
Contact:	Not reported
Contact Phone:	Not reported
DUNs Number:	Not reported
NPDES Number:	Not reported
EPA ID:	Not reported
Comments:	Not reported
Status:	Active

HIST CORTESE:

Region:	CORTESE
Facility County Code:	19
Reg By:	LTNKA
Reg Id:	900050043

L52 **TEXACO STATION** **CA LUST** **S100853136**
SW **3201 WILSHIRE BLVD** **CA HIST CORTESE** **N/A**
1/4-1/2 **LOS ANGELES, CA 90010**
0.272 mi.
1438 ft. **Site 2 of 3 in cluster L**

Relative: **Lower**
Actual: **255 ft.**

LUST:

Lead Agency:	LOS ANGELES RWQCB (REGION 4)
Case Type:	LUST Cleanup Site
Geo Track:	http://geotracker.waterboards.ca.gov/profile_report.asp?global_id=T0603712843
Global Id:	T0603712843
Latitude:	34.06211
Longitude:	-118.292688
Status:	Completed - Case Closed
Status Date:	01/19/2011
Case Worker:	JH
RB Case Number:	900100016A
Local Agency:	LOS ANGELES, CITY OF

TEXACO STATION (Continued) **S100853136**

File Location: Regional Board
Local Case Number: 30305
Potential Media Affect: Aquifer used for drinking water supply
Potential Contaminants of Concern: Gasoline
Site History: Not reported

LUST:
Global Id: T0603712843
Contact Type: Local Agency Caseworker
Contact Name: ELOY LUNA
Organization Name: LOS ANGELES, CITY OF
Address: 200 North Main Street, Suite 1780
City: LOS ANGELES
Email: eloy.luna@lacity.org
Phone Number: Not reported

Global Id: T0603712843
Contact Type: Regional Board Caseworker
Contact Name: JAY HUANG
Organization Name: LOS ANGELES RWQCB (REGION 4)
Address: 320 WEST 4TH STREET, SUITE 200
City: LOS ANGELES
Email: jhuang@waterboards.ca.gov
Phone Number: 2135766711

LUST:
Global Id: T0603712843
Action Type: RESPONSE
Date: 01/15/2009
Action: Monitoring Report - Quarterly

Global Id: T0603712843
Action Type: RESPONSE
Date: 04/15/2009
Action: Monitoring Report - Quarterly

Global Id: T0603712843
Action Type: RESPONSE
Date: 01/15/2010
Action: Monitoring Report - Semi-Annually

Global Id: T0603712843
Action Type: RESPONSE
Date: 04/15/2010
Action: Monitoring Report - Semi-Annually

Global Id: T0603712843
Action Type: REMEDIATION
Date: 08/01/1991
Action: Excavation

Global Id: T0603712843
Action Type: RESPONSE
Date: 07/12/2010
Action: Pilot Study/ Treatability Report

Global Id: T0603712843

TEXACO STATION (Continued) **S100853136**

Action Type: RESPONSE
Date: 07/15/2010
Action: Monitoring Report - Semi-Annually

Global Id: T0603712843
Action Type: REMEDIATION
Date: 01/01/1987
Action: Soil Vapor Extraction (SVE)

Global Id: T0603712843
Action Type: REMEDIATION
Date: 09/01/1993
Action: Excavation

Global Id: T0603712843
Action Type: RESPONSE
Date: 10/15/2010
Action: Monitoring Report - Semi-Annually

Global Id: T0603712843
Action Type: RESPONSE
Date: 10/15/2008
Action: Monitoring Report - Quarterly

Global Id: T0603712843
Action Type: RESPONSE
Date: 10/15/2009
Action: Monitoring Report - Semi-Annually

Global Id: T0603712843
Action Type: ENFORCEMENT
Date: 06/15/2009
Action: Staff Letter

Global Id: T0603712843
Action Type: RESPONSE
Date: 07/15/2009
Action: Monitoring Report - Semi-Annually

Global Id: T0603712843
Action Type: RESPONSE
Date: 07/15/2008
Action: Monitoring Report - Quarterly

Global Id: T0603712843
Action Type: RESPONSE
Date: 01/15/2008
Action: Soil and Water Investigation Report

Global Id: T0603712843
Action Type: RESPONSE
Date: 04/15/2008
Action: Monitoring Report - Quarterly

Global Id: T0603712843
Action Type: RESPONSE
Date: 10/21/2010

TEXACO STATION (Continued) **S100853136**

Action: Request for Closure

Global Id: T0603712843
Action Type: RESPONSE
Date: 08/11/2008
Action: Well Installation Workplan

Global Id: T0603712843
Action Type: RESPONSE
Date: 05/11/2009
Action: Well Installation Report

Global Id: T0603712843
Action Type: ENFORCEMENT
Date: 05/25/2006
Action: Staff Letter

Global Id: T0603712843
Action Type: RESPONSE
Date: 07/15/2006
Action: Other Report / Document

Global Id: T0603712843
Action Type: Other
Date: 04/25/2005
Action: Leak Discovery

Global Id: T0603712843
Action Type: ENFORCEMENT
Date: 12/30/2010
Action: Notification - Preclosure

Global Id: T0603712843
Action Type: Other
Date: 04/25/2005
Action: Leak Reported

Global Id: T0603712843
Action Type: ENFORCEMENT
Date: 01/19/2011
Action: Closure/No Further Action Letter

LUST:
Global Id: T0603712843
Status: Open - Case Begin Date
Status Date: 04/25/2005

Global Id: T0603712843
Status: Open - Site Assessment
Status Date: 05/17/2006

Global Id: T0603712843
Status: Open - Site Assessment
Status Date: 01/14/2009

Global Id: T0603712843
Status: Completed - Case Closed

TEXACO STATION (Continued) **S100853136**

Status Date: 01/19/2011

Lead Agency: LOS ANGELES RWQCB (REGION 4)
Case Type: LUST Cleanup Site
Geo Track: http://geotracker.waterboards.ca.gov/profile_report.asp?global_id=T0603700484
Global Id: T0603700484
Latitude: 34.062109
Longitude: -118.292051
Status: Completed - Case Closed
Status Date: 10/25/1996
Case Worker: YR
RB Case Number: 900100016
Local Agency: LOS ANGELES, CITY OF
File Location: Not reported
Local Case Number: Not reported
Potential Media Affect: Aquifer used for drinking water supply
Potential Contaminants of Concern: Gasoline
Site History: Not reported

LUST:
Global Id: T0603700484
Contact Type: Local Agency Caseworker
Contact Name: ELOY LUNA
Organization Name: LOS ANGELES, CITY OF
Address: 200 North Main Street, Suite 1780
City: LOS ANGELES
Email: eloy.luna@lacity.org
Phone Number: Not reported

Global Id: T0603700484
Contact Type: Regional Board Caseworker
Contact Name: YUE RONG
Organization Name: LOS ANGELES RWQCB (REGION 4)
Address: 320 W. 4TH ST., SUITE 200
City: Los Angeles
Email: yrong@waterboards.ca.gov
Phone Number: Not reported

LUST:
Global Id: T0603700484
Action Type: Other
Date: 08/05/1987
Action: Leak Stopped

Global Id: T0603700484
Action Type: Other
Date: 08/05/1987
Action: Leak Discovery

Global Id: T0603700484
Action Type: Other
Date: 07/01/1987
Action: Leak Reported

LUST:
Global Id: T0603700484

TEXACO STATION (Continued) **S100853136**

Status: Open - Case Begin Date
Status Date: 07/01/1987

Global Id: T0603700484
Status: Open - Remediation
Status Date: 10/05/1987

Global Id: T0603700484
Status: Open - Remediation
Status Date: 04/05/1989

Global Id: T0603700484
Status: Completed - Case Closed
Status Date: 10/25/1996

HIST CORTESE:
Region: CORTESE
Facility County Code: 19
Reg By: LTNKA
Reg Id: 900100016

L53 **TEXACO SVC STA** **RCRA-SQG** **1000144848**
SW **3201 WILSHIRE BLVD** **CA LUST** **CAD981436298**
1/4-1/2 **LOS ANGELES, CA 90010** **CA SWEEPS UST**
0.272 mi. **CA HIST UST**
1438 ft. **Site 3 of 3 in cluster L** **CA EMI**

Relative:
Lower

Actual:
255 ft.

RCRA-SQG:
Date form received by agency: 09/01/1996
Facility name: TEXACO SVC STA
Facility address: 3201 WILSHIRE BLVD
LOS ANGELES, CA 90010
EPA ID: CAD981436298
Mailing address: 10 UNIVERSAL CITY PLAZA
UNIVERSAL CITY, CA 91608
Contact: Not reported
Contact address: Not reported
Not reported
Contact country: US
Contact telephone: Not reported
Contact email: Not reported
EPA Region: 09
Classification: Small Small Quantity Generator
Description: Handler: generates more than 100 and less than 1000 kg of hazardous waste during any calendar month and accumulates less than 6000 kg of hazardous waste at any time; or generates 100 kg or less of hazardous waste during any calendar month, and accumulates more than 1000 kg of hazardous waste at any time

Owner/Operator Summary:
Owner/operator name: TEXACO REF MKTG INC
Owner/operator address: NOT REQUIRED
NOT REQUIRED, ME 99999
Owner/operator country: Not reported
Owner/operator telephone: 415-555-1212
Owner/operator email: Not reported

TEXACO SVC STA (Continued) **1000144848**

Owner/operator fax: Not reported
Owner/operator extension: Not reported
Legal status: Private
Owner/Operator Type: Owner
Owner/Op start date: Not reported
Owner/Op end date: Not reported

Owner/operator name: NOT REQUIRED
Owner/operator address: NOT REQUIRED
NOT REQUIRED, ME 99999
Owner/operator country: Not reported
Owner/operator telephone: 415-555-1212
Owner/operator email: Not reported
Owner/operator fax: Not reported
Owner/operator extension: Not reported
Legal status: Private
Owner/Operator Type: Operator
Owner/Op start date: Not reported
Owner/Op end date: Not reported

Handler Activities Summary:
U.S. importer of hazardous waste: No
Mixed waste (haz. and radioactive): No
Recycler of hazardous waste: No
Transporter of hazardous waste: No
Treater, storer or disposer of HW: No
Underground injection activity: No
On-site burner exemption: No
Furnace exemption: No
Used oil fuel burner: No
Used oil processor: No
User oil refiner: No
Used oil fuel marketer to burner: No
Used oil Specification marketer: No
Used oil transfer facility: No
Used oil transporter: No

Historical Generators:
Date form received by agency: 02/11/1992
Site name: TEXACO SERVICE STATION
Classification: Not a generator, verified

Date form received by agency: 09/03/1986
Site name: TEXACO SVC STA
Classification: Large Quantity Generator

Violation Status: No violations found

LUST REG 4:
Region: 4
Regional Board: 04
County: Los Angeles
Facility Id: 900100016
Status: Case Closed
Substance: Gasoline
Substance Quantity: Not reported
Local Case No: Not reported

TEXACO SVC STA (Continued) **1000144848**

Case Type:	Groundwater	
Abatement Method Used at the Site:		Pump and Treat Groundwater
Global ID:	T0603700484	
W Global ID:	Not reported	
Staff:	UNK	
Local Agency:	19050	
Cross Street:	VERMONT	
Enforcement Type:	Not reported	
Date Leak Discovered:	8/5/1987	
Date Leak First Reported:		7/1/1987
Date Leak Record Entered:	8/13/1987	
Date Confirmation Began:	Not reported	
Date Leak Stopped:	8/5/1987	
Date Case Last Changed on Database:		2/28/1997
Date the Case was Closed:		10/25/1996
How Leak Discovered:	Tank Closure	
How Leak Stopped:	Not reported	
Cause of Leak:	UNK	
Leak Source:	Tank	
Operator:	WARK, R.J.	
Water System:	Not reported	
Well Name:	Not reported	
Approx. Dist To Production Well (ft):		5260.1857656830093029741546507
Source of Cleanup Funding:		Tank
Preliminary Site Assessment Workplan Submitted:		Not reported
Preliminary Site Assessment Began:		Not reported
Pollution Characterization Began:		Not reported
Remediation Plan Submitted:		10/5/1987
Remedial Action Underway:		4/5/1989
Post Remedial Action Monitoring Began:		Not reported
Enforcement Action Date:		Not reported
Historical Max MTBE Date:		Not reported
Hist Max MTBE Conc in Groundwater:		Not reported
Hist Max MTBE Conc in Soil:		Not reported
Significant Interim Remedial Action Taken:		Yes
GW Qualifier:	Not reported	
Soil Qualifier:	Not reported	
Organization:	Not reported	
Owner Contact:	Not reported	
Responsible Party:	TEXACO REFINING & MARKETING	
RP Address:	10 UNIVERSAL CITY PLAZA, UNIVERSAL CITY CA 91608	
Program:	LUST	
Lat/Long:	34.0618451 / -1	
Local Agency Staff:	PEJ	
Beneficial Use:	Not reported	
Priority:	Not reported	
Cleanup Fund Id:	Not reported	
Suspended:	Not reported	
Assigned Name:	Not reported	
Summary:	WASTE DISCHARGE REQUIREMENTS PENDING FOR PUBLIC HEARING ON 04/24/89. SOIL IS REMEDIATED BY VAPOR EXTRACTION. SOIL CLEANUP COMPLETE 12/23/93.	

SWEEPS UST:

Status:	Not reported
Comp Number:	1189
Number:	Not reported

TEXACO SVC STA (Continued) **1000144848**

Board Of Equalization:	44-000217
Referral Date:	Not reported
Action Date:	Not reported
Created Date:	Not reported
Owner Tank Id:	Not reported
SWRCB Tank Id:	19-050-001189-000001
Tank Status:	Not reported
Capacity:	550
Active Date:	Not reported
Tank Use:	OIL
STG:	WASTE
Content:	WASTE OIL
Number Of Tanks:	6

Status:	Not reported
Comp Number:	1189
Number:	Not reported
Board Of Equalization:	44-000217
Referral Date:	Not reported
Action Date:	Not reported
Created Date:	Not reported
Owner Tank Id:	Not reported
SWRCB Tank Id:	19-050-001189-000002
Tank Status:	Not reported
Capacity:	4000
Active Date:	Not reported
Tank Use:	M.V. FUEL
STG:	PRODUCT
Content:	REG UNLEADED
Number Of Tanks:	Not reported

Status:	Not reported
Comp Number:	1189
Number:	Not reported
Board Of Equalization:	44-000217
Referral Date:	Not reported
Action Date:	Not reported
Created Date:	Not reported
Owner Tank Id:	Not reported
SWRCB Tank Id:	19-050-001189-000003
Tank Status:	Not reported
Capacity:	8000
Active Date:	Not reported
Tank Use:	M.V. FUEL
STG:	PRODUCT
Content:	REG UNLEADED
Number Of Tanks:	Not reported

Status:	Not reported
Comp Number:	1189
Number:	Not reported
Board Of Equalization:	44-000217
Referral Date:	Not reported
Action Date:	Not reported
Created Date:	Not reported
Owner Tank Id:	Not reported
SWRCB Tank Id:	19-050-001189-000004

TEXACO SVC STA (Continued) **1000144848**

Tank Status: Not reported
Capacity: 4000
Active Date: Not reported
Tank Use: M.V. FUEL
STG: PRODUCT
Content: REG UNLEADED
Number Of Tanks: Not reported

Status: Not reported
Comp Number: 1189
Number: Not reported
Board Of Equalization: 44-000217
Referral Date: Not reported
Action Date: Not reported
Created Date: Not reported
Owner Tank Id: Not reported
SWRCB Tank Id: 19-050-001189-000005
Tank Status: Not reported
Capacity: 4000
Active Date: Not reported
Tank Use: M.V. FUEL
STG: PRODUCT
Content: REG UNLEADED
Number Of Tanks: Not reported

Status: Not reported
Comp Number: 1189
Number: Not reported
Board Of Equalization: 44-000217
Referral Date: Not reported
Action Date: Not reported
Created Date: Not reported
Owner Tank Id: Not reported
SWRCB Tank Id: 19-050-001189-000006
Tank Status: Not reported
Capacity: 4000
Active Date: Not reported
Tank Use: M.V. FUEL
STG: PRODUCT
Content: REG UNLEADED
Number Of Tanks: Not reported

HIST UST:
File Number: 00028AAD
URL: http://geotracker.waterboards.ca.gov/ustpdfs/pdf/00028AAD.pdf
Region: STATE
Facility ID: 00000017369
Facility Type: Gas Station
Other Type: Not reported
Contact Name: TED JOACHIM
Telephone: 2133849938
Owner Name: TEXACO U.S.A.
Owner Address: P. O. BOX 3756 - 3350 WILSHIRE
Owner City,St,Zip: LOS ANGELES, CA 90010
Total Tanks: 0006

Tank Num: 001

TEXACO SVC STA (Continued) **1000144848**

Container Num:	2
Year Installed:	1965
Tank Capacity:	00000550
Tank Used for:	WASTE
Type of Fuel:	WASTE OIL
Container Construction Thickness:	Not reported
Leak Detection:	None

Tank Num:	002
Container Num:	3
Year Installed:	1965
Tank Capacity:	00004000
Tank Used for:	PRODUCT
Type of Fuel:	PREMIUM
Container Construction Thickness:	Not reported
Leak Detection:	Stock Inventor, 10

Tank Num:	003
Container Num:	4
Year Installed:	1970
Tank Capacity:	00008000
Tank Used for:	PRODUCT
Type of Fuel:	UNLEADED
Container Construction Thickness:	Not reported
Leak Detection:	Stock Inventor, 10

Tank Num:	004
Container Num:	5
Year Installed:	1959
Tank Capacity:	00004000
Tank Used for:	PRODUCT
Type of Fuel:	REGULAR
Container Construction Thickness:	Not reported
Leak Detection:	Stock Inventor, 10

Tank Num:	005
Container Num:	6
Year Installed:	1959
Tank Capacity:	00004000
Tank Used for:	PRODUCT
Type of Fuel:	REGULAR
Container Construction Thickness:	Not reported
Leak Detection:	Stock Inventor, 10

Tank Num:	006
Container Num:	1
Year Installed:	1965
Tank Capacity:	00004000
Tank Used for:	PRODUCT
Type of Fuel:	PREMIUM
Container Construction Thickness:	Not reported
Leak Detection:	Stock Inventor, 10

Click here for Geo Tracker PDF:

EMI:
Year: 1990

TEXACO SVC STA (Continued) **1000144848**

County Code:	19
Air Basin:	SC
Facility ID:	56056
Air District Name:	SC
SIC Code:	2911
Air District Name:	SOUTH COAST AQMD
Community Health Air Pollution Info System:	Not reported
Consolidated Emission Reporting Rule:	Not reported
Total Organic Hydrocarbon Gases Tons/Yr:	0
Reactive Organic Gases Tons/Yr:	0
Carbon Monoxide Emissions Tons/Yr:	0
NOX - Oxides of Nitrogen Tons/Yr:	0
SOX - Oxides of Sulphur Tons/Yr:	0
Particulate Matter Tons/Yr:	0
Part. Matter 10 Micrometers and Smllr Tons/Yr:	0

54
SW
1/4-1/2
0.277 mi.
1464 ft.

CENTRAL LOS ANGELES MIDDLE SCHOOL NO. 3 **CA ENVIROSTOR** **S107736104**
VERMONT AVENUE/WILSHIRE BOULEVARD **CA SCH** **N/A**
LOS ANGELES, CA 90020

Relative:
Lower

Actual:
253 ft.

ENVIROSTOR:

Facility ID:	19650018
Status:	Certified
Status Date:	01/03/2007
Site Code:	304307
Site Type:	School Cleanup
Site Type Detailed:	School
Acres:	2.64
NPL:	NO
Regulatory Agencies:	SMBRP
Lead Agency:	SMBRP
Program Manager:	Not reported
Supervisor:	Javier Hinojosa
Division Branch:	Southern California Schools & Brownfields Outreach
Assembly:	53
Senate:	24
Special Program:	Not reported
Restricted Use:	NO
Site Mgmt Req:	NONE SPECIFIED
Funding:	School District
Latitude:	34.06162
Longitude:	-118.2918
APN:	5077-009-900, 5077-009-903, 5077-009-906, 5077-009-907, 5077-009-908
Past Use:	PAINT/DEPAINT FACILITY
Potential COC:	Lead
Confirmed COC:	Lead
Potential Description:	SOIL
Alias Name:	CENTRAL LOS ANGELES MIDDLE SCHOOL #3
Alias Type:	Alternate Name
Alias Name:	CENTRAL LOS ANGELES MIDDLE SCHOOL NO. 3
Alias Type:	Alternate Name
Alias Name:	LAUSD - MIDDLE SCHOOL #3
Alias Type:	Alternate Name
Alias Name:	LOS ANGELES UNIFIED SCHOOL DISTRICT
Alias Type:	Alternate Name
Alias Name:	5077-009-900

CENTRAL LOS ANGELES MIDDLE SCHOOL NO. 3 (Continued) **S107736104**

Alias Type: APN
Alias Name: 5077-009-903
Alias Type: APN
Alias Name: 5077-009-906
Alias Type: APN
Alias Name: 5077-009-907
Alias Type: APN
Alias Name: 5077-009-908
Alias Type: APN
Alias Name: 110033619369
Alias Type: EPA (FRS #)
Alias Name: 304307
Alias Type: Project Code (Site Code)
Alias Name: 19650018
Alias Type: Envirostor ID Number

Completed Info:
Completed Area Name: PROJECT WIDE
Completed Sub Area Name: Not reported
Completed Document Type: Certification
Completed Date: 01/03/2007
Comments: Not reported

Completed Area Name: PROJECT WIDE
Completed Sub Area Name: Not reported
Completed Document Type: Cost Recovery Closeout Memo
Completed Date: 03/12/2007
Comments: Issued CRU Memo

Completed Area Name: PROJECT WIDE
Completed Sub Area Name: Not reported
Completed Document Type: Environmental Oversight Agreement
Completed Date: 02/10/2000
Comments: Not reported

Completed Area Name: PROJECT WIDE
Completed Sub Area Name: Not reported
Completed Document Type: Preliminary Endangerment Assessment Report
Completed Date: 12/30/2003
Comments: Not reported

Completed Area Name: PROJECT WIDE
Completed Sub Area Name: Not reported
Completed Document Type: Supplemental Site Investigation Report
Completed Date: 07/17/2006
Comments: Approved the SSI with recommendation for a RAW. The SSI defined the vertical and lateral extent of the lead impacted soil.

Completed Area Name: PROJECT WIDE
Completed Sub Area Name: Not reported
Completed Document Type: Removal Action Workplan
Completed Date: 08/02/2006
Comments: Issued the final RAW approval letter.

Completed Area Name: PROJECT WIDE
Completed Sub Area Name: Not reported
Completed Document Type: Removal Action Completion Report
Completed Date: 08/28/2006

CENTRAL LOS ANGELES MIDDLE SCHOOL NO. 3 (Continued) **S107736104**

Comments:	Approved Lead-Based Paint RACR Report.
Completed Area Name:	PROJECT WIDE
Completed Sub Area Name:	Not reported
Completed Document Type:	4.14 Request
Completed Date:	03/14/2005
Comments:	Approved.
Future Area Name:	Not reported
Future Sub Area Name:	Not reported
Future Document Type:	Not reported
Future Due Date:	Not reported
Schedule Area Name:	Not reported
Schedule Sub Area Name:	Not reported
Schedule Document Type:	Not reported
Schedule Due Date:	Not reported
Schedule Revised Date:	Not reported

SCH:

Facility ID:	19650018
Site Type:	School Cleanup
Site Type Detail:	School
Site Mgmt. Req.:	NONE SPECIFIED
Acres:	2.64
National Priorities List:	NO
Cleanup Oversight Agencies:	SMBRP
Lead Agency:	SMBRP
Lead Agency Description:	DTSC - Site Cleanup Program
Project Manager:	Not reported
Supervisor:	Javier Hinojosa
Division Branch:	Southern California Schools & Brownfields Outreach
Site Code:	304307
Assembly:	53
Senate:	24
Special Program Status:	Not reported
Status:	Certified
Status Date:	01/03/2007
Restricted Use:	NO
Funding:	School District
Latitude:	34.06162
Longitude:	-118.2918
APN:	5077-009-900, 5077-009-903, 5077-009-906, 5077-009-907, 5077-009-908
Past Use:	PAINT/DEPAINT FACILITY
Potential COC:	Lead
Confirmed COC:	Lead
Potential Description:	SOIL
Alias Name:	CENTRAL LOS ANGELES MIDDLE SCHOOL #3
Alias Type:	Alternate Name
Alias Name:	CENTRAL LOS ANGELES MIDDLE SCHOOL NO. 3
Alias Type:	Alternate Name
Alias Name:	LAUSD - MIDDLE SCHOOL #3
Alias Type:	Alternate Name
Alias Name:	LOS ANGELES UNIFIED SCHOOL DISTRICT
Alias Type:	Alternate Name
Alias Name:	5077-009-900
Alias Type:	APN

CENTRAL LOS ANGELES MIDDLE SCHOOL NO. 3 (Continued) **S107736104**

Alias Name: 5077-009-903
Alias Type: APN
Alias Name: 5077-009-906
Alias Type: APN
Alias Name: 5077-009-907
Alias Type: APN
Alias Name: 5077-009-908
Alias Type: APN
Alias Name: 110033619369
Alias Type: EPA (FRS #)
Alias Name: 304307
Alias Type: Project Code (Site Code)
Alias Name: 19650018
Alias Type: Envirostor ID Number

Completed Info:
Completed Area Name: PROJECT WIDE
Completed Sub Area Name: Not reported
Completed Document Type: Certification
Completed Date: 01/03/2007
Comments: Not reported

Completed Area Name: PROJECT WIDE
Completed Sub Area Name: Not reported
Completed Document Type: Cost Recovery Closeout Memo
Completed Date: 03/12/2007
Comments: Issued CRU Memo

Completed Area Name: PROJECT WIDE
Completed Sub Area Name: Not reported
Completed Document Type: Environmental Oversight Agreement
Completed Date: 02/10/2000
Comments: Not reported

Completed Area Name: PROJECT WIDE
Completed Sub Area Name: Not reported
Completed Document Type: Preliminary Endangerment Assessment Report
Completed Date: 12/30/2003
Comments: Not reported

Completed Area Name: PROJECT WIDE
Completed Sub Area Name: Not reported
Completed Document Type: Supplemental Site Investigation Report
Completed Date: 07/17/2006
Comments: Approved the SSI with recommendation for a RAW. The SSI defined the vertical and lateral extent of the lead impacted soil.

Completed Area Name: PROJECT WIDE
Completed Sub Area Name: Not reported
Completed Document Type: Removal Action Workplan
Completed Date: 08/02/2006
Comments: Issued the final RAW approval letter.

Completed Area Name: PROJECT WIDE
Completed Sub Area Name: Not reported
Completed Document Type: Removal Action Completion Report
Completed Date: 08/28/2006
Comments: Approved Lead-Based Paint RACR Report.

CENTRAL LOS ANGELES MIDDLE SCHOOL NO. 3 (Continued) **S107736104**

Completed Area Name:	PROJECT WIDE
Completed Sub Area Name:	Not reported
Completed Document Type:	4.14 Request
Completed Date:	03/14/2005
Comments:	Approved.
Future Area Name:	Not reported
Future Sub Area Name:	Not reported
Future Document Type:	Not reported
Future Due Date:	Not reported
Schedule Area Name:	Not reported
Schedule Sub Area Name:	Not reported
Schedule Document Type:	Not reported
Schedule Due Date:	Not reported
Schedule Revised Date:	Not reported

55
NNW
1/4-1/2
0.296 mi.
1562 ft.

CAMINO NUEVO CHARTER ACADEMY PLANNED SCHOOL
3400 WEST 3RD STREET
LOS ANGELES, CA 90020

CA ENVIROSTOR **S111290791**
CA SCH **N/A**

Relative:
Higher

Actual:
279 ft.

ENVIROSTOR:

Facility ID:	60001568
Status:	No Further Action
Status Date:	03/05/2015
Site Code:	304635
Site Type:	School Investigation
Site Type Detailed:	School
Acres:	2.2
NPL:	NO
Regulatory Agencies:	SMBRP
Lead Agency:	SMBRP
Program Manager:	Aslam Shareef
Supervisor:	Shahir Haddad
Division Branch:	Southern California Schools & Brownfields Outreach
Assembly:	53
Senate:	24
Special Program:	Not reported
Restricted Use:	NO
Site Mgmt Req:	NONE SPECIFIED
Funding:	Responsible Party
Latitude:	34.06858
Longitude:	-118.2891
APN:	5501-024-013
Past Use:	AGRICULTURAL - ORCHARD
Potential COC:	Arsenic Chlordane DDD DDE DDT Lead
Confirmed COC:	30001-NO 30004-NO 30006-NO 30007-NO 30008-NO Lead
Potential Description:	SOIL
Alias Name:	5501-024-013
Alias Type:	APN
Alias Name:	304635
Alias Type:	Project Code (Site Code)
Alias Name:	60001568
Alias Type:	Envirostor ID Number

Completed Info:

Completed Area Name:	PROJECT WIDE

CAMINO NUEVO CHARTER ACADEMY PLANNED SCHOOL (Continued) **S111290791**

Completed Sub Area Name: Not reported
Completed Document Type: Phase 1 Addendum
Completed Date: 11/17/2011
Comments: DTSC issued a PEA required determination based on the Phase I Addendum report

Completed Area Name: PROJECT WIDE
Completed Sub Area Name: Not reported
Completed Document Type: Preliminary Endangerment Assessment Tech Memo
Completed Date: 02/13/2012
Comments: DTSC approved the Preliminary Environmental Assessment Technical Memorandum for implementation.

Completed Area Name: PROJECT WIDE
Completed Sub Area Name: Not reported
Completed Document Type: Preliminary Endangerment Assessment Report
Completed Date: 05/11/2012
Comments: DTSC approved the PEA with a Further Action determination

Completed Area Name: PROJECT WIDE
Completed Sub Area Name: Not reported
Completed Document Type: Other Report
Completed Date: 11/06/2012
Comments: DTSC concurred with the methane mitigation design plans

Completed Area Name: PROJECT WIDE
Completed Sub Area Name: Not reported
Completed Document Type: Supplemental Site Investigation Report
Completed Date: 11/21/2012
Comments: DTSC approved the SSI report with no Further Action determination

Completed Area Name: PROJECT WIDE
Completed Sub Area Name: Not reported
Completed Document Type: Technical Report
Completed Date: 03/05/2015
Comments: DTSC approved the Supplemental Site Investigation Construction Response with No Further Action determination

Completed Area Name: PROJECT WIDE
Completed Sub Area Name: Not reported
Completed Document Type: Environmental Oversight Agreement
Completed Date: 12/16/2011
Comments: Fully executed EOA sent (FedEx) to District 12/19/2011.

Completed Area Name: PROJECT WIDE
Completed Sub Area Name: Not reported
Completed Document Type: Amendment - Order/Agreement
Completed Date: 07/11/2012
Comments: The District requested DTSC to review Methane Design plans--not required by DTSC.

Completed Area Name: PROJECT WIDE
Completed Sub Area Name: Not reported
Completed Document Type: Cost Recovery Closeout Memo
Completed Date: 11/27/2012
Comments: DTSC prepared project close out Cost Recovery Unit Memorandum

CAMINO NUEVO CHARTER ACADEMY PLANNED SCHOOL (Continued) **S111290791**

Completed Area Name: PROJECT WIDE
Completed Sub Area Name: Not reported
Completed Document Type: Correspondence
Completed Date: 12/01/2014
Comments: District requests reactivating site and plan to submit a Construction Response (Technical Memorandum) for DTSC review.

Completed Area Name: PROJECT WIDE
Completed Sub Area Name: Not reported
Completed Document Type: Cost Recovery Closeout Memo
Completed Date: 07/13/2015
Comments: Not reported

Completed Area Name: PROJECT WIDE
Completed Sub Area Name: Not reported
Completed Document Type: Correspondence
Completed Date: 11/25/2014
Comments: Not reported

Completed Area Name: PROJECT WIDE
Completed Sub Area Name: Not reported
Completed Document Type: Correspondence
Completed Date: 10/07/2014
Comments: Not reported

Future Area Name: Not reported
Future Sub Area Name: Not reported
Future Document Type: Not reported
Future Due Date: Not reported
Schedule Area Name: Not reported
Schedule Sub Area Name: Not reported
Schedule Document Type: Not reported
Schedule Due Date: Not reported
Schedule Revised Date: Not reported

SCH:

Facility ID: 60001568
Site Type: School Investigation
Site Type Detail: School
Site Mgmt. Req.: NONE SPECIFIED
Acres: 2.2
National Priorities List: NO
Cleanup Oversight Agencies: SMBRP
Lead Agency: SMBRP
Lead Agency Description: DTSC - Site Cleanup Program
Project Manager: Aslam Shareef
Supervisor: Shahir Haddad
Division Branch: Southern California Schools & Brownfields Outreach
Site Code: 304635
Assembly: 53
Senate: 24
Special Program Status: Not reported
Status: No Further Action
Status Date: 03/05/2015
Restricted Use: NO
Funding: Responsible Party

CAMINO NUEVO CHARTER ACADEMY PLANNED SCHOOL (Continued) **S111290791**

Latitude:	34.06858
Longitude:	-118.2891
APN:	5501-024-013
Past Use:	AGRICULTURAL - ORCHARD
Potential COC:	Arsenic, Chlordane, DDD, DDE, DDT, Lead
Confirmed COC:	30001-NO, 30004-NO, 30006-NO, 30007-NO, 30008-NO, Lead
Potential Description:	SOIL
Alias Name:	5501-024-013
Alias Type:	APN
Alias Name:	304635
Alias Type:	Project Code (Site Code)
Alias Name:	60001568
Alias Type:	Envirostor ID Number

Completed Info:

Completed Area Name:	PROJECT WIDE
Completed Sub Area Name:	Not reported
Completed Document Type:	Phase 1 Addendum
Completed Date:	11/17/2011
Comments:	DTSC issued a PEA required determination based on the Phase I Addendum report
Completed Area Name:	PROJECT WIDE
Completed Sub Area Name:	Not reported
Completed Document Type:	Preliminary Endangerment Assessment Tech Memo
Completed Date:	02/13/2012
Comments:	DTSC approved the Preliminary Environmental Assessment Technical Memorandum for implementation.
Completed Area Name:	PROJECT WIDE
Completed Sub Area Name:	Not reported
Completed Document Type:	Preliminary Endangerment Assessment Report
Completed Date:	05/11/2012
Comments:	DTSC approved the PEA with a Further Action determination
Completed Area Name:	PROJECT WIDE
Completed Sub Area Name:	Not reported
Completed Document Type:	Other Report
Completed Date:	11/06/2012
Comments:	DTSC concurred with the methane mitigation design plans
Completed Area Name:	PROJECT WIDE
Completed Sub Area Name:	Not reported
Completed Document Type:	Supplemental Site Investigation Report
Completed Date:	11/21/2012
Comments:	DTSC approved the SSI report with no Further Action determination
Completed Area Name:	PROJECT WIDE
Completed Sub Area Name:	Not reported
Completed Document Type:	Technical Report
Completed Date:	03/05/2015
Comments:	DTSC approved the Supplemental Site Investigation Construction Response with No Further Action determination
Completed Area Name:	PROJECT WIDE
Completed Sub Area Name:	Not reported
Completed Document Type:	Environmental Oversight Agreement
Completed Date:	12/16/2011

CAMINO NUEVO CHARTER ACADEMY PLANNED SCHOOL (Continued) **S111290791**

Comments:	Fully executed EOA sent (FedEx) to District 12/19/2011.
Completed Area Name:	PROJECT WIDE
Completed Sub Area Name:	Not reported
Completed Document Type:	Amendment - Order/Agreement
Completed Date:	07/11/2012
Comments:	The District requested DTSC to review Methane Design plans--not required by DTSC.
Completed Area Name:	PROJECT WIDE
Completed Sub Area Name:	Not reported
Completed Document Type:	Cost Recovery Closeout Memo
Completed Date:	11/27/2012
Comments:	DTSC prepared project close out Cost Recovery Unit Memorandum
Completed Area Name:	PROJECT WIDE
Completed Sub Area Name:	Not reported
Completed Document Type:	Correspondence
Completed Date:	12/01/2014
Comments:	District requests reactivating site and plan to submit a Construction Response (Technical Memorandum) for DTSC review.
Completed Area Name:	PROJECT WIDE
Completed Sub Area Name:	Not reported
Completed Document Type:	Cost Recovery Closeout Memo
Completed Date:	07/13/2015
Comments:	Not reported
Completed Area Name:	PROJECT WIDE
Completed Sub Area Name:	Not reported
Completed Document Type:	Correspondence
Completed Date:	11/25/2014
Comments:	Not reported
Completed Area Name:	PROJECT WIDE
Completed Sub Area Name:	Not reported
Completed Document Type:	Correspondence
Completed Date:	10/07/2014
Comments:	Not reported
Future Area Name:	Not reported
Future Sub Area Name:	Not reported
Future Document Type:	Not reported
Future Due Date:	Not reported
Schedule Area Name:	Not reported
Schedule Sub Area Name:	Not reported
Schedule Document Type:	Not reported
Schedule Due Date:	Not reported
Schedule Revised Date:	Not reported

56
ESE
1/4-1/2
0.297 mi.
1567 ft.

STATE COMPENSATION INSUR FUND
600 LAFAYETTE PARK PL
LOS ANGELES, CA 90057

CA LUST **S101297093**
CA HIST CORTESE **N/A**

Relative:
Lower

Actual:
261 ft.

LUST:

Lead Agency:	LOS ANGELES RWQCB (REGION 4)
Case Type:	LUST Cleanup Site
Geo Track:	http://geotracker.waterboards.ca.gov/profile_report.asp?global_id=T0603701124
Global Id:	T0603701124
Latitude:	33.9863827
Longitude:	-118.3694837
Status:	Completed - Case Closed
Status Date:	04/13/1995
Case Worker:	YR
RB Case Number:	900560016
Local Agency:	LOS ANGELES, CITY OF
File Location:	Not reported
Local Case Number:	Not reported
Potential Media Affect:	Aquifer used for drinking water supply
Potential Contaminants of Concern:	Diesel
Site History:	Not reported

LUST:

Global Id:	T0603701124
Contact Type:	Local Agency Caseworker
Contact Name:	ELOY LUNA
Organization Name:	LOS ANGELES, CITY OF
Address:	200 North Main Street, Suite 1780
City:	LOS ANGELES
Email:	eloy.luna@lacity.org
Phone Number:	Not reported

Global Id:	T0603701124
Contact Type:	Regional Board Caseworker
Contact Name:	YUE RONG
Organization Name:	LOS ANGELES RWQCB (REGION 4)
Address:	320 W. 4TH ST., SUITE 200
City:	Los Angeles
Email:	yrong@waterboards.ca.gov
Phone Number:	Not reported

LUST:

Global Id:	T0603701124
Action Type:	Other
Date:	12/24/1991
Action:	Leak Reported

LUST:

Global Id:	T0603701124
Status:	Open - Case Begin Date
Status Date:	12/24/1991

Global Id:	T0603701124
Status:	Open - Site Assessment
Status Date:	12/24/1991

Global Id:	T0603701124

STATE COMPENSATION INSUR FUND (Continued) **S101297093**

Status: Open - Remediation
Status Date: 02/24/1992

Global Id: T0603701124
Status: Open - Verification Monitoring
Status Date: 11/22/1992

Global Id: T0603701124
Status: Completed - Case Closed
Status Date: 04/13/1995

LUST REG 4:
Region: 4
Regional Board: 04
County: Los Angeles
Facility Id: 900560016
Status: Case Closed
Substance: Diesel
Substance Quantity: Not reported
Local Case No: Not reported
Case Type: Groundwater
Abatement Method Used at the Site: Excavate and Treat
Global ID: T0603701124
W Global ID: Not reported
Staff: UNK
Local Agency: 19050
Cross Street: Not reported
Enforcement Type: Not reported
Date Leak Discovered: Not reported
Date Leak First Reported: 12/24/1991
Date Leak Record Entered: 12/22/1991
Date Confirmation Began: Not reported
Date Leak Stopped: Not reported
Date Case Last Changed on Database: 4/13/1995
Date the Case was Closed: 4/13/1995
How Leak Discovered: Not reported
How Leak Stopped: Not reported
Cause of Leak: UNK
Leak Source: UNK
Operator: Not reported
Water System: Not reported
Well Name: Not reported
Approx. Dist To Production Well (ft): 6891.256941871907132952953027
Source of Cleanup Funding: UNK
Preliminary Site Assessment Workplan Submitted: Not reported
Preliminary Site Assessment Began: 12/24/1991
Pollution Characterization Began: Not reported
Remediation Plan Submitted: Not reported
Remedial Action Underway: 2/24/1992
Post Remedial Action Monitoring Began: 11/22/1992
Enforcement Action Date: Not reported
Historical Max MTBE Date: Not reported
Hist Max MTBE Conc in Groundwater: Not reported
Hist Max MTBE Conc in Soil: Not reported
Significant Interim Remedial Action Taken: Not reported
GW Qualifier: Not reported

STATE COMPENSATION INSUR FUND (Continued) **S101297093**

Soil Qualifier:	Not reported
Organization:	Not reported
Owner Contact:	Not reported
Responsible Party:	BLANK RP
RP Address:	Not reported
Program:	LUST
Lat/Long:	33.9863827 / -1
Local Agency Staff:	PEJ
Beneficial Use:	Not reported
Priority:	Not reported
Cleanup Fund Id:	Not reported
Suspended:	Not reported
Assigned Name:	Not reported
Summary:	GROUNDWATER MONITORING WELLS MW-1, MW-3, AND MW-8 WERE LEFT IN PLACE FOR MONITORING THE POSSIBLE AREA-WIDE GROUNDWATER CONTAMINATION FROM GASOLINE.

HIST CORTESE:

Region:	CORTESE
Facility County Code:	19
Reg By:	LTNKA
Reg Id:	900560016

M57 **BERENDO SHOPPING CENTER** **SEMS-ARCHIVE** **1003879929**
West **3301-3317 W. SIXTH ST.** **CA0000187989**
1/4-1/2 **LOS ANGELES, CA 90020**
0.339 mi.
1790 ft. **Site 1 of 4 in cluster M**

Relative:
Lower

Actual:
226 ft.

SEMS Archive:

Site ID:	904995
EPA ID:	CA0000187989
Cong District:	32
FIPS Code:	6037
FF:	N
NPL:	Not on the NPL
Non NPL Status:	NFRAP-Site does not qualify for the NPL based on existing information

SEMS Archive Detail:

Region:	9
Site ID:	904995
EPA ID:	CA0000187989
Site Name:	BERENDO SHOPPING CENTER
NPL:	N
FF:	N
OU:	0
Action Code:	VS
Action Name:	ARCH SITE
SEQ:	1
Start Date:	Not reported
Finish Date:	2000-03-31 00:00:00
Qual:	Not reported
Current Action Lead:	EPA Perf In-Hse

Region:	9
Site ID:	904995
EPA ID:	CA0000187989
Site Name:	BERENDO SHOPPING CENTER

BERENDO SHOPPING CENTER (Continued) **1003879929**

NPL: N
FF: N
OU: 0
Action Code: PA
Action Name: PA
SEQ: 1
Start Date: Not reported
Finish Date: 2000-03-29 00:00:00
Qual: N
Current Action Lead: EPA Perf

Region: 9
Site ID: 904995
EPA ID: CA0000187989
Site Name: BERENDO SHOPPING CENTER
NPL: N
FF: N
OU: 0
Action Code: DS
Action Name: DISCVRY
SEQ: 1
Start Date: 1994-03-25 00:00:00
Finish Date: 1994-03-25 00:00:00
Qual: Not reported
Current Action Lead: EPA Perf

---

58 **TIDES SENIOR APARTMENTS, LP** **CA LUST** **S106116253**
ESE **623 RAMPART BLVD S** **N/A**
1/4-1/2 **LOS ANGELES, CA 90057**
0.343 mi.
1809 ft.

Relative:
Higher

Actual:
269 ft.

LUST:
Lead Agency: LOS ANGELES RWQCB (REGION 4)
Case Type: LUST Cleanup Site
Geo Track: http://geotracker.waterboards.ca.gov/profile_report.asp?global_id=T0603721417
Global Id: T0603721417
Latitude: 34.061703
Longitude: -118.282138
Status: Completed - Case Closed
Status Date: 10/29/2004
Case Worker: Not reported
RB Case Number: 900570225
Local Agency: LOS ANGELES, CITY OF
File Location: Regional Board
Local Case Number: Not reported
Potential Media Affect: Aquifer used for drinking water supply
Potential Contaminants of Concern: Gasoline
Site History: Not reported

LUST:
Global Id: T0603721417
Contact Type: Local Agency Caseworker
Contact Name: ELOY LUNA
Organization Name: LOS ANGELES, CITY OF
Address: 200 North Main Street, Suite 1780
City: LOS ANGELES

TIDES SENIOR APARTMENTS, LP (Continued) **S106116253**

Email: eloy.luna@lacity.org
Phone Number: Not reported

LUST:
Global Id: T0603721417
Action Type: Other
Date: 01/19/1999
Action: Leak Discovery

Global Id: T0603721417
Action Type: ENFORCEMENT
Date: 10/21/2003
Action: Staff Letter

Global Id: T0603721417
Action Type: ENFORCEMENT
Date: 10/29/2004
Action: Closure/No Further Action Letter

Global Id: T0603721417
Action Type: ENFORCEMENT
Date: 10/22/2004
Action: Site Visit / Inspection / Sampling

Global Id: T0603721417
Action Type: Other
Date: 03/03/2003
Action: Leak Reported

Global Id: T0603721417
Action Type: RESPONSE
Date: 05/30/2003
Action: Other Report / Document

Global Id: T0603721417
Action Type: ENFORCEMENT
Date: 06/19/2003
Action: Staff Letter

Global Id: T0603721417
Action Type: RESPONSE
Date: 03/11/2003
Action: Soil and Water Investigation Report

Global Id: T0603721417
Action Type: RESPONSE
Date: 04/15/2003
Action: Monitoring Report - Quarterly

Global Id: T0603721417
Action Type: RESPONSE
Date: 06/18/2003
Action: Soil and Water Investigation Workplan

Global Id: T0603721417
Action Type: RESPONSE
Date: 07/31/2003

TIDES SENIOR APARTMENTS, LP (Continued) **S106116253**

Action: Soil and Water Investigation Report

Global Id: T0603721417
Action Type: RESPONSE
Date: 07/15/2004
Action: Monitoring Report - Quarterly

Global Id: T0603721417
Action Type: RESPONSE
Date: 05/30/2003
Action: Soil and Water Investigation Report

Global Id: T0603721417
Action Type: RESPONSE
Date: 01/15/2004
Action: Monitoring Report - Quarterly

Global Id: T0603721417
Action Type: RESPONSE
Date: 09/15/2003
Action: Well Installation Report

Global Id: T0603721417
Action Type: REMEDIATION
Date: 03/03/2003
Action: Not reported

Global Id: T0603721417
Action Type: ENFORCEMENT
Date: 12/01/2003
Action: Staff Letter

Global Id: T0603721417
Action Type: RESPONSE
Date: 04/15/2004
Action: Monitoring Report - Quarterly

Global Id: T0603721417
Action Type: ENFORCEMENT
Date: 08/11/2003
Action: Staff Letter

Global Id: T0603721417
Action Type: ENFORCEMENT
Date: 05/02/2003
Action: Staff Letter

Global Id: T0603721417
Action Type: RESPONSE
Date: 11/20/2003
Action: Other Report / Document

Global Id: T0603721417
Action Type: RESPONSE
Date: 07/15/2003
Action: Monitoring Report - Quarterly

TIDES SENIOR APARTMENTS, LP (Continued) **S106116253**

Global Id: T0603721417
Action Type: RESPONSE
Date: 10/15/2003
Action: Monitoring Report - Quarterly

LUST:
Global Id: T0603721417
Status: Open - Case Begin Date
Status Date: 01/19/1999

Global Id: T0603721417
Status: Open - Site Assessment
Status Date: 01/07/2003

Global Id: T0603721417
Status: Open - Site Assessment
Status Date: 12/01/2003

Global Id: T0603721417
Status: Completed - Case Closed
Status Date: 10/29/2004

LUST REG 4:
Region: 4
Regional Board: 04
County: Los Angeles
Facility Id: 900570225
Status: Pollution Characterization
Substance: Gasoline
Substance Quantity: Not reported
Local Case No: Not reported
Case Type: Groundwater
Abatement Method Used at the Site: Not reported
Global ID: T0603721417
W Global ID: Not reported
Staff: MSH
Local Agency: 19050
Cross Street: WILSHIRE BLVD
Enforcement Type: SEL
Date Leak Discovered: 1/19/1999
Date Leak First Reported: 3/3/2003
Date Leak Record Entered: Not reported
Date Confirmation Began: Not reported
Date Leak Stopped: Not reported
Date Case Last Changed on Database: Not reported
Date the Case was Closed: Not reported
How Leak Discovered: OM
How Leak Stopped: CF,
Cause of Leak: UNK
Leak Source: UNK
Operator: Not reported
Water System: Not reported
Well Name: Not reported
Approx. Dist To Production Well (ft): Not reported
Source of Cleanup Funding: UNK

TIDES SENIOR APARTMENTS, LP (Continued) **S106116253**

Preliminary Site Assessment Workplan Submitted:	Not reported
Preliminary Site Assessment Began:	1/7/2003
Pollution Characterization Began:	12/1/2003
Remediation Plan Submitted:	Not reported
Remedial Action Underway:	Not reported
Post Remedial Action Monitoring Began:	Not reported
Enforcement Action Date:	Not reported
Historical Max MTBE Date:	Not reported
Hist Max MTBE Conc in Groundwater:	Not reported
Hist Max MTBE Conc in Soil:	Not reported
Significant Interim Remedial Action Taken:	Not reported
GW Qualifier:	Not reported
Soil Qualifier:	Not reported
Organization:	Not reported
Owner Contact:	Not reported
Responsible Party:	MAURICE RAMIREZ
RP Address:	515 S. FIGUEROA , SUITE #1037
Program:	LUST
Lat/Long:	0 / 0
Local Agency Staff:	Not reported
Beneficial Use:	Not reported
Priority:	Not reported
Cleanup Fund Id:	Not reported
Suspended:	Not reported
Assigned Name:	Not reported
Summary:	Not reported

59
NNE
1/4-1/2
0.359 mi.
1896 ft.

COMMONWEALTH ELEMENTARY SCHOOL ADDITION
215 SOUTH COMMONWEALTH AVENUE
LOS ANGELES, CA 90004

CA ENVIROSTOR **S113012696**
CA SCH **N/A**
CA HAZNET

Relative:
Higher

Actual:
291 ft.

ENVIROSTOR:

Facility ID:	19820033
Status:	Certified / Operation & Maintenance
Status Date:	12/29/2009
Site Code:	304263
Site Type:	School Cleanup
Site Type Detailed:	School
Acres:	0.7
NPL:	NO
Regulatory Agencies:	SMBRP
Lead Agency:	SMBRP
Program Manager:	Johnson Abraham
Supervisor:	Shahir Haddad
Division Branch:	Southern California Schools & Brownfields Outreach
Assembly:	53
Senate:	24
Special Program:	Not reported
Restricted Use:	NO
Site Mgmt Req:	NONE SPECIFIED
Funding:	School District
Latitude:	34.07015
Longitude:	-118.2858
APN:	NONE SPECIFIED
Past Use:	* EDUCATIONAL SERVICES
Potential COC:	Methane

COMMONWEALTH ELEMENTARY SCHOOL ADDITION (Continued) **S113012696**

Confirmed COC: Methane
Potential Description: SV, IA
Alias Name: COMMONWEALTH ELEMENTARY SCHOOL ADDITION
Alias Type: Alternate Name
Alias Name: Commonwealth Avenue Elementary School
Alias Type: Alternate Name
Alias Name: LAUSD-COMMONWEALTH ELEMENTARY SCHOOL
Alias Type: Alternate Name
Alias Name: LOS ANGELES UNIFIED SCHOOL DISTRICT
Alias Type: Alternate Name
Alias Name: 110033613542
Alias Type: EPA (FRS #)
Alias Name: 304263
Alias Type: Project Code (Site Code)
Alias Name: 19820033
Alias Type: Envirostor ID Number

Completed Info:
Completed Area Name: PROJECT WIDE
Completed Sub Area Name: Not reported
Completed Document Type: Site Inspections/Visit (Non LUR)
Completed Date: 09/28/2004
Comments: Not reported

Completed Area Name: PROJECT WIDE
Completed Sub Area Name: Not reported
Completed Document Type: Site Inspections/Visit (Non LUR)
Completed Date: 09/24/2004
Comments: Not reported

Completed Area Name: PROJECT WIDE
Completed Sub Area Name: Not reported
Completed Document Type: Correspondence
Completed Date: 03/10/2016
Comments: Via email on March 10, 2016, DTSC provided notification of the DTSC project manager change for the Site, effective immediately.

Completed Area Name: PROJECT WIDE
Completed Sub Area Name: Not reported
Completed Document Type: Annual Oversight Cost Estimate
Completed Date: 09/15/2016
Comments: Annual Cost Estimates Letter, dated 09/15/16, sent to LAUSD.

Completed Area Name: PROJECT WIDE
Completed Sub Area Name: Not reported
Completed Document Type: CEQA - Notice of Exemption
Completed Date: 08/02/2002
Comments: Not reported

Completed Area Name: PROJECT WIDE
Completed Sub Area Name: Not reported
Completed Document Type: Site Inspections/Visit (Non LUR)
Completed Date: 01/25/2017
Comments: DTSC completed the site visit.

Completed Area Name: PROJECT WIDE
Completed Sub Area Name: Not reported
Completed Document Type: Operation & Maintenance Order/Agreement

COMMONWEALTH ELEMENTARY SCHOOL ADDITION (Continued) **S113012696**

Completed Date: 08/14/2006
Comments: Mailed fully executed O&M Agreement, signed 8/14/2006, to District.

Completed Area Name: PROJECT WIDE
Completed Sub Area Name: Not reported
Completed Document Type: Annual Oversight Cost Estimate
Completed Date: 08/30/2017
Comments: Annual cost estimates letter sent to LAUSD.

Completed Area Name: PROJECT WIDE
Completed Sub Area Name: Not reported
Completed Document Type: * Public Participation
Completed Date: 06/06/2002
Comments: Not reported

Completed Area Name: PROJECT WIDE
Completed Sub Area Name: Not reported
Completed Document Type: * Public Participation
Completed Date: 05/09/2002
Comments: Not reported

Completed Area Name: PROJECT WIDE
Completed Sub Area Name: Not reported
Completed Document Type: Environmental Oversight Agreement
Completed Date: 02/10/2000
Comments: Not reported

Completed Area Name: PROJECT WIDE
Completed Sub Area Name: Not reported
Completed Document Type: Annual Oversight Cost Estimate
Completed Date: 09/08/2014
Comments: Not reported

Completed Area Name: PROJECT WIDE
Completed Sub Area Name: Not reported
Completed Document Type: Annual Oversight Cost Estimate
Completed Date: 09/22/2015
Comments: Annual Cost Estimate emailed and mailed to LAUSD.

Completed Area Name: PROJECT WIDE
Completed Sub Area Name: Not reported
Completed Document Type: Certification
Completed Date: 12/29/2009
Comments: DTSC certified that response action according to the DTSC-approved RAW is complete. Operation and maintenance is required.

Completed Area Name: PROJECT WIDE
Completed Sub Area Name: Not reported
Completed Document Type: Preliminary Endangerment Assessment Report
Completed Date: 04/02/2002
Comments: Not reported

Completed Area Name: PROJECT WIDE
Completed Sub Area Name: Not reported
Completed Document Type: Removal Action Workplan
Completed Date: 08/02/2002
Comments: Not reported

COMMONWEALTH ELEMENTARY SCHOOL ADDITION (Continued) **S113012696**

Completed Area Name: PROJECT WIDE
Completed Sub Area Name: Not reported
Completed Document Type: Supplemental Site Investigation Workplan
Completed Date: 10/04/2001
Comments: Not reported

Completed Area Name: PROJECT WIDE
Completed Sub Area Name: Not reported
Completed Document Type: Preliminary Endangerment Assessment Workplan
Completed Date: 07/20/2001
Comments: Not reported

Completed Area Name: PROJECT WIDE
Completed Sub Area Name: Not reported
Completed Document Type: Operations and Maintenance Plan
Completed Date: 08/17/2006
Comments: OMP approved in conjunction with RACR.

Completed Area Name: PROJECT WIDE
Completed Sub Area Name: Not reported
Completed Document Type: Remedial Design - Preliminary/Intermediate
Completed Date: 06/19/2006
Comments: CH4 mitigation system start-up testing wp approved 6/19/2006.

Completed Area Name: PROJECT WIDE
Completed Sub Area Name: Not reported
Completed Document Type: Remedial Design - Preliminary/Intermediate
Completed Date: 06/26/2006
Comments: commonwealth start-up testing workplan approved on 6/26/2006

Completed Area Name: PROJECT WIDE
Completed Sub Area Name: Not reported
Completed Document Type: Removal Action Completion Report
Completed Date: 08/17/2006
Comments: Approval of RACR.

Completed Area Name: PROJECT WIDE
Completed Sub Area Name: Not reported
Completed Document Type: Operations and Maintenance Report
Completed Date: 05/28/2009
Comments: DTSC reviewed the Operation and Maintenance report and noted that certain activities be incorporated in future O&M reports.

Completed Area Name: PROJECT WIDE
Completed Sub Area Name: Not reported
Completed Document Type: Operations and Maintenance Report
Completed Date: 05/28/2009
Comments: DTSC reviewed the Operation and Maintenance report and noted that certain activities be incorporated in future O&M reports.

Completed Area Name: PROJECT WIDE
Completed Sub Area Name: Not reported
Completed Document Type: Operations and Maintenance Report
Completed Date: 09/01/2009
Comments: DTSC reviewed the Operation and Maintenance report and requested that its comments be addressed by 09/15/2009.

COMMONWEALTH ELEMENTARY SCHOOL ADDITION (Continued) **S113012696**

Completed Area Name: PROJECT WIDE
Completed Sub Area Name: Not reported
Completed Document Type: Operations and Maintenance Report
Completed Date: 09/21/2009
Comments: DTSC reviewed the Operation and Maintenance Report and noted that an action should be taken prior to the next monitoring event. In addition, DTSC noted it had not received a response to comments on the previous O&M report and requested a response by September 24, 2009.

Completed Area Name: PROJECT WIDE
Completed Sub Area Name: Not reported
Completed Document Type: Operations and Maintenance Report
Completed Date: 12/10/2009
Comments: DTSC concurred with the recommendations of the Operation and Maintenance Report and requested a response to one comment by December 31, 2009.

Completed Area Name: PROJECT WIDE
Completed Sub Area Name: Not reported
Completed Document Type: Operations and Maintenance Report
Completed Date: 03/01/2010
Comments: DTSC concurred with the recommendations of the Operation and Maintenance Report and requested a response to four comments by March 15, 2010.

Completed Area Name: PROJECT WIDE
Completed Sub Area Name: Not reported
Completed Document Type: Public Participation Plan / Community Relations Plan
Completed Date: 05/01/2002
Comments: DTSC approved the Public Participation Plan, dated May 2002.

Completed Area Name: PROJECT WIDE
Completed Sub Area Name: Not reported
Completed Document Type: Operations and Maintenance Report
Completed Date: 06/15/2010
Comments: DTSC concurred with the recommendations of the Operation and Maintenance Report and noted discrepancies between the paper and electronic copies of the Report. DTSC pointed out that the paper copy and the electronic copy of all submittals provided to DTSC be accurate and consistent with each other.

Completed Area Name: PROJECT WIDE
Completed Sub Area Name: Not reported
Completed Document Type: Operations and Maintenance Report
Completed Date: 11/17/2010
Comments: DTSC concurred with the recommendations of the Operation and Maintenance Report.

Completed Area Name: PROJECT WIDE
Completed Sub Area Name: Not reported
Completed Document Type: 5 Year Review Reports
Completed Date: 06/15/2011
Comments: DTSC provided two comments on the Report that should be addressed in future reports. DTSC also concurred with the recommendations to reduce O&M activities to an annual basis and to remove soil vapor probe MW-1-28 from routine monitoring activities; however, monitoring

COMMONWEALTH ELEMENTARY SCHOOL ADDITION (Continued) **S113012696**

should continue at soil vapor probe MW-4-15.

Completed Area Name: PROJECT WIDE
Completed Sub Area Name: Not reported
Completed Document Type: Operations and Maintenance Report
Completed Date: 06/15/2011
Comments: DTSC provided two comments on the Report that should be addressed in future reports. DTSC also concurred with the recommendations to reduce O&M activities to an annual basis and to remove soil vapor probe MW-1-28 from routine monitoring activities; however, monitoring should continue at soil vapor probe MW-4-15.

Completed Area Name: PROJECT WIDE
Completed Sub Area Name: Not reported
Completed Document Type: Operations and Maintenance Report
Completed Date: 07/19/2012
Comments: DTSC concurred with the Report recommendations: 1) no further modifications to the routine O&M activities are recommended; and 2) LAUSD have a technician inspect and service the ventilation equipment located in the electrical and elevator equipment rooms of the parking garage.

Completed Area Name: PROJECT WIDE
Completed Sub Area Name: Not reported
Completed Document Type: Operations and Maintenance Report
Completed Date: 06/10/2013
Comments: DTSC provided comments on the Report and requested such be addressed during field work and/or in monitoring reports. DTSC also concurred with the recommendation to continue O&M activities on an annual basis (with the next event to be conducted in December 2013).

Completed Area Name: PROJECT WIDE
Completed Sub Area Name: Not reported
Completed Document Type: Operations and Maintenance Report
Completed Date: 04/02/2014
Comments: DTSC provided comments on the Report and requested such be addressed during field work and/or in monitoring reports. DTSC also concurred with the recommendations to continue O&M activities on an annual basis (with the next event to be conducted during winter recess at the end of 2014).

Completed Area Name: PROJECT WIDE
Completed Sub Area Name: Not reported
Completed Document Type: Operations and Maintenance Report
Completed Date: 02/25/2015
Comments: DTSC reiterated previous comments that were not addressed in the Report and requested a response to comments be provided by March 9, 2015. DTSC also concurred with the recommendations to service the supplied air system in the electrical room and to continue O&M activities on an annual basis (with the next event to be conducted during winter recess in January 2016).

Completed Area Name: PROJECT WIDE
Completed Sub Area Name: Not reported
Completed Document Type: Operations and Maintenance Report
Completed Date: 03/30/2016
Comments: Not reported

COMMONWEALTH ELEMENTARY SCHOOL ADDITION (Continued) **S113012696**

Future Area Name:	PROJECT WIDE
Future Sub Area Name:	Not reported
Future Document Type:	Operations and Maintenance Report
Future Due Date:	2018
Schedule Area Name:	PROJECT WIDE
Schedule Sub Area Name:	Not reported
Schedule Document Type:	5 Year Review Reports
Schedule Due Date:	07/31/2017
Schedule Revised Date:	Not reported

SCH:

Facility ID:	19820033
Site Type:	School Cleanup
Site Type Detail:	School
Site Mgmt. Req.:	NONE SPECIFIED
Acres:	0.7
National Priorities List:	NO
Cleanup Oversight Agencies:	SMBRP
Lead Agency:	SMBRP
Lead Agency Description:	DTSC - Site Cleanup Program
Project Manager:	Johnson Abraham
Supervisor:	Shahir Haddad
Division Branch:	Southern California Schools & Brownfields Outreach
Site Code:	304263
Assembly:	53
Senate:	24
Special Program Status:	Not reported
Status:	Certified / Operation & Maintenance
Status Date:	12/29/2009
Restricted Use:	NO
Funding:	School District
Latitude:	34.07015
Longitude:	-118.2858
APN:	NONE SPECIFIED
Past Use:	* EDUCATIONAL SERVICES
Potential COC:	Methane
Confirmed COC:	Methane
Potential Description:	SV, IA
Alias Name:	COMMONWEALTH ELEMENTARY SCHOOL ADDITION
Alias Type:	Alternate Name
Alias Name:	Commonwealth Avenue Elementary School
Alias Type:	Alternate Name
Alias Name:	LAUSD-COMMONWEALTH ELEMENTARY SCHOOL
Alias Type:	Alternate Name
Alias Name:	LOS ANGELES UNIFIED SCHOOL DISTRICT
Alias Type:	Alternate Name
Alias Name:	110033613542
Alias Type:	EPA (FRS #)
Alias Name:	304263
Alias Type:	Project Code (Site Code)
Alias Name:	19820033
Alias Type:	Envirostor ID Number

Completed Info:

Completed Area Name:	PROJECT WIDE
Completed Sub Area Name:	Not reported

COMMONWEALTH ELEMENTARY SCHOOL ADDITION (Continued) **S113012696**

Completed Document Type: Site Inspections/Visit (Non LUR)
Completed Date: 09/28/2004
Comments: Not reported

Completed Area Name: PROJECT WIDE
Completed Sub Area Name: Not reported
Completed Document Type: Site Inspections/Visit (Non LUR)
Completed Date: 09/24/2004
Comments: Not reported

Completed Area Name: PROJECT WIDE
Completed Sub Area Name: Not reported
Completed Document Type: Correspondence
Completed Date: 03/10/2016
Comments: Via email on March 10, 2016, DTSC provided notification of the DTSC project manager change for the Site, effective immediately.

Completed Area Name: PROJECT WIDE
Completed Sub Area Name: Not reported
Completed Document Type: Annual Oversight Cost Estimate
Completed Date: 09/15/2016
Comments: Annual Cost Estimates Letter, dated 09/15/16, sent to LAUSD.

Completed Area Name: PROJECT WIDE
Completed Sub Area Name: Not reported
Completed Document Type: CEQA - Notice of Exemption
Completed Date: 08/02/2002
Comments: Not reported

Completed Area Name: PROJECT WIDE
Completed Sub Area Name: Not reported
Completed Document Type: Site Inspections/Visit (Non LUR)
Completed Date: 01/25/2017
Comments: DTSC completed the site visit.

Completed Area Name: PROJECT WIDE
Completed Sub Area Name: Not reported
Completed Document Type: Operation & Maintenance Order/Agreement
Completed Date: 08/14/2006
Comments: Mailed fully executed O&M Agreement, signed 8/14/2006, to District.

Completed Area Name: PROJECT WIDE
Completed Sub Area Name: Not reported
Completed Document Type: Annual Oversight Cost Estimate
Completed Date: 08/30/2017
Comments: Annual cost estimates letter sent to LAUSD.

Completed Area Name: PROJECT WIDE
Completed Sub Area Name: Not reported
Completed Document Type: * Public Participation
Completed Date: 06/06/2002
Comments: Not reported

Completed Area Name: PROJECT WIDE
Completed Sub Area Name: Not reported
Completed Document Type: * Public Participation
Completed Date: 05/09/2002

COMMONWEALTH ELEMENTARY SCHOOL ADDITION (Continued) **S113012696**

Comments: Not reported

Completed Area Name: PROJECT WIDE
Completed Sub Area Name: Not reported
Completed Document Type: Environmental Oversight Agreement
Completed Date: 02/10/2000
Comments: Not reported

Completed Area Name: PROJECT WIDE
Completed Sub Area Name: Not reported
Completed Document Type: Annual Oversight Cost Estimate
Completed Date: 09/08/2014
Comments: Not reported

Completed Area Name: PROJECT WIDE
Completed Sub Area Name: Not reported
Completed Document Type: Annual Oversight Cost Estimate
Completed Date: 09/22/2015
Comments: Annual Cost Estimate emailed and mailed to LAUSD.

Completed Area Name: PROJECT WIDE
Completed Sub Area Name: Not reported
Completed Document Type: Certification
Completed Date: 12/29/2009
Comments: DTSC certified that response action according to the DTSC-approved RAW is complete. Operation and maintenance is required.

Completed Area Name: PROJECT WIDE
Completed Sub Area Name: Not reported
Completed Document Type: Preliminary Endangerment Assessment Report
Completed Date: 04/02/2002
Comments: Not reported

Completed Area Name: PROJECT WIDE
Completed Sub Area Name: Not reported
Completed Document Type: Removal Action Workplan
Completed Date: 08/02/2002
Comments: Not reported

Completed Area Name: PROJECT WIDE
Completed Sub Area Name: Not reported
Completed Document Type: Supplemental Site Investigation Workplan
Completed Date: 10/04/2001
Comments: Not reported

Completed Area Name: PROJECT WIDE
Completed Sub Area Name: Not reported
Completed Document Type: Preliminary Endangerment Assessment Workplan
Completed Date: 07/20/2001
Comments: Not reported

Completed Area Name: PROJECT WIDE
Completed Sub Area Name: Not reported
Completed Document Type: Operations and Maintenance Plan
Completed Date: 08/17/2006
Comments: OMP approved in conjunction with RACR.

COMMONWEALTH ELEMENTARY SCHOOL ADDITION (Continued) **S113012696**

Completed Area Name: PROJECT WIDE
Completed Sub Area Name: Not reported
Completed Document Type: Remedial Design - Preliminary/Intermediate
Completed Date: 06/19/2006
Comments: CH4 mitigation system start-up testing wp approved 6/19/2006.

Completed Area Name: PROJECT WIDE
Completed Sub Area Name: Not reported
Completed Document Type: Remedial Design - Preliminary/Intermediate
Completed Date: 06/26/2006
Comments: commonwealth start-up testing workplan approved on 6/26/2006

Completed Area Name: PROJECT WIDE
Completed Sub Area Name: Not reported
Completed Document Type: Removal Action Completion Report
Completed Date: 08/17/2006
Comments: Approval of RACR.

Completed Area Name: PROJECT WIDE
Completed Sub Area Name: Not reported
Completed Document Type: Operations and Maintenance Report
Completed Date: 05/28/2009
Comments: DTSC reviewed the Operation and Maintenance report and noted that certain activities be incorporated in future O&M reports.

Completed Area Name: PROJECT WIDE
Completed Sub Area Name: Not reported
Completed Document Type: Operations and Maintenance Report
Completed Date: 05/28/2009
Comments: DTSC reviewed the Operation and Maintenance report and noted that certain activities be incorporated in future O&M reports.

Completed Area Name: PROJECT WIDE
Completed Sub Area Name: Not reported
Completed Document Type: Operations and Maintenance Report
Completed Date: 09/01/2009
Comments: DTSC reviewed the Operation and Maintenance report and requested that its comments be addressed by 09/15/2009.

Completed Area Name: PROJECT WIDE
Completed Sub Area Name: Not reported
Completed Document Type: Operations and Maintenance Report
Completed Date: 09/21/2009
Comments: DTSC reviewed the Operation and Maintenance Report and noted that an action should be taken prior to the next monitoring event. In addition, DTSC noted it had not received a response to comments on the previous O&M report and requested a response by September 24, 2009.

Completed Area Name: PROJECT WIDE
Completed Sub Area Name: Not reported
Completed Document Type: Operations and Maintenance Report
Completed Date: 12/10/2009
Comments: DTSC concurred with the recommendations of the Operation and Maintenance Report and requested a response to one comment by December 31, 2009.

COMMONWEALTH ELEMENTARY SCHOOL ADDITION (Continued) **S113012696**

Completed Area Name: PROJECT WIDE
Completed Sub Area Name: Not reported
Completed Document Type: Operations and Maintenance Report
Completed Date: 03/01/2010
Comments: DTSC concurred with the recommendations of the Operation and Maintenance Report and requested a response to four comments by March 15, 2010.

Completed Area Name: PROJECT WIDE
Completed Sub Area Name: Not reported
Completed Document Type: Public Participation Plan / Community Relations Plan
Completed Date: 05/01/2002
Comments: DTSC approved the Public Participation Plan, dated May 2002.

Completed Area Name: PROJECT WIDE
Completed Sub Area Name: Not reported
Completed Document Type: Operations and Maintenance Report
Completed Date: 06/15/2010
Comments: DTSC concurred with the recommendations of the Operation and Maintenance Report and noted discrepancies between the paper and electronic copies of the Report. DTSC pointed out that the paper copy and the electronic copy of all submittals provided to DTSC be accurate and consistent with each other.

Completed Area Name: PROJECT WIDE
Completed Sub Area Name: Not reported
Completed Document Type: Operations and Maintenance Report
Completed Date: 11/17/2010
Comments: DTSC concurred with the recommendations of the Operation and Maintenance Report.

Completed Area Name: PROJECT WIDE
Completed Sub Area Name: Not reported
Completed Document Type: 5 Year Review Reports
Completed Date: 06/15/2011
Comments: DTSC provided two comments on the Report that should be addressed in future reports. DTSC also concurred with the recommendations to reduce O&M activities to an annual basis and to remove soil vapor probe MW-1-28 from routine monitoring activities; however, monitoring should continue at soil vapor probe MW-4-15.

Completed Area Name: PROJECT WIDE
Completed Sub Area Name: Not reported
Completed Document Type: Operations and Maintenance Report
Completed Date: 06/15/2011
Comments: DTSC provided two comments on the Report that should be addressed in future reports. DTSC also concurred with the recommendations to reduce O&M activities to an annual basis and to remove soil vapor probe MW-1-28 from routine monitoring activities; however, monitoring should continue at soil vapor probe MW-4-15.

Completed Area Name: PROJECT WIDE
Completed Sub Area Name: Not reported
Completed Document Type: Operations and Maintenance Report
Completed Date: 07/19/2012
Comments: DTSC concurred with the Report recommendations: 1) no further modifications to the routine O&M activities are recommended; and 2)

COMMONWEALTH ELEMENTARY SCHOOL ADDITION (Continued) **S113012696**

LAUSD have a technician inspect and service the ventilation equipment located in the electrical and elevator equipment rooms of the parking garage.

Completed Area Name: PROJECT WIDE
Completed Sub Area Name: Not reported
Completed Document Type: Operations and Maintenance Report
Completed Date: 06/10/2013
Comments: DTSC provided comments on the Report and requested such be addressed during field work and/or in monitoring reports. DTSC also concurred with the recommendation to continue O&M activities on an annual basis (with the next event to be conducted in December 2013).

Completed Area Name: PROJECT WIDE
Completed Sub Area Name: Not reported
Completed Document Type: Operations and Maintenance Report
Completed Date: 04/02/2014
Comments: DTSC provided comments on the Report and requested such be addressed during field work and/or in monitoring reports. DTSC also concurred with the recommendations to continue O&M activities on an annual basis (with the next event to be conducted during winter recess at the end of 2014).

Completed Area Name: PROJECT WIDE
Completed Sub Area Name: Not reported
Completed Document Type: Operations and Maintenance Report
Completed Date: 02/25/2015
Comments: DTSC reiterated previous comments that were not addressed in the Report and requested a response to comments be provided by March 9, 2015. DTSC also concurred with the recommendations to service the supplied air system in the electrical room and to continue O&M activities on an annual basis (with the next event to be conducted during winter recess in January 2016).

Completed Area Name: PROJECT WIDE
Completed Sub Area Name: Not reported
Completed Document Type: Operations and Maintenance Report
Completed Date: 03/30/2016
Comments: Not reported

Future Area Name: PROJECT WIDE
Future Sub Area Name: Not reported
Future Document Type: Operations and Maintenance Report
Future Due Date: 2018
Schedule Area Name: PROJECT WIDE
Schedule Sub Area Name: Not reported
Schedule Document Type: 5 Year Review Reports
Schedule Due Date: 07/31/2017
Schedule Revised Date: Not reported

HAZNET:
envid: S113012696
Year: 2008
GEPAID: CAD982024598
Contact: YI HWA KIM DEPUTY DIRECTOR
Telephone: 2137435086
Mailing Name: Not reported

COMMONWEALTH ELEMENTARY SCHOOL ADDITION (Continued) **S113012696**

Mailing Address:	333 S Beaudry Ave 20th Fl
Mailing City,St,Zip:	Los Angeles, CA 900170000
Gen County:	Not reported
TSD EPA ID:	CAD099452708
TSD County:	Not reported
Waste Category:	Waste oil and mixed oil
Disposal Method:	Other Recovery Of Reclamation For Reuse Including Acid Regeneration, Organics Recovery Ect
Tons:	2.47
Cat Decode:	Not reported
Method Decode:	Not reported
Facility County:	Los Angeles

envid:	S113012696
Year:	2007
GEPAID:	CAD982024598
Contact:	YI HWA KIM DEPUTY DIRECTOR
Telephone:	2137435086
Mailing Name:	Not reported
Mailing Address:	333 S Beaudry Ave 20th Fl
Mailing City,St,Zip:	Los Angeles, CA 900170000
Gen County:	Not reported
TSD EPA ID:	CAD028409019
TSD County:	Not reported
Waste Category:	Other inorganic solid waste
Disposal Method:	Storage, Bulking, And/Or Transfer Off Site--No Treatment/Reovery (H010-H129) Or (H131-H135)
Tons:	0
Cat Decode:	Not reported
Method Decode:	Not reported
Facility County:	Los Angeles

envid:	S113012696
Year:	2006
GEPAID:	CAD982024598
Contact:	YI HWA KIM DEPUTY DIRECTOR
Telephone:	2137435086
Mailing Name:	Not reported
Mailing Address:	333 S Beaudry Ave 20th Fl
Mailing City,St,Zip:	Los Angeles, CA 900170000
Gen County:	Not reported
TSD EPA ID:	CAD028409019
TSD County:	Not reported
Waste Category:	Other organic solids
Disposal Method:	Storage, Bulking, And/Or Transfer Off Site--No Treatment/Reovery (H010-H129) Or (H131-H135)
Tons:	0.2
Cat Decode:	Not reported
Method Decode:	Not reported
Facility County:	Los Angeles

envid:	S113012696
Year:	2006
GEPAID:	CAD982024598
Contact:	YI HWA KIM DEPUTY DIRECTOR
Telephone:	2137435086
Mailing Name:	Not reported

COMMONWEALTH ELEMENTARY SCHOOL ADDITION (Continued) **S113012696**

Mailing Address:	333 S Beaudry Ave 20th Fl
Mailing City,St,Zip:	Los Angeles, CA 900170000
Gen County:	Not reported
TSD EPA ID:	CAD980884183
TSD County:	Not reported
Waste Category:	Other inorganic solid waste
Disposal Method:	Storage, Bulking, And/Or Transfer Off Site--No Treatment/Reovery (H010-H129) Or (H131-H135)
Tons:	0.05
Cat Decode:	Not reported
Method Decode:	Not reported
Facility County:	Los Angeles

envid:	S113012696
Year:	2005
GEPAID:	CAD982024598
Contact:	YI HWA KIM DEPUTY DIRECTOR
Telephone:	2137435086
Mailing Name:	Not reported
Mailing Address:	333 S Beaudry Ave 20th Fl
Mailing City,St,Zip:	Los Angeles, CA 900170000
Gen County:	Not reported
TSD EPA ID:	CAD009007626
TSD County:	Not reported
Waste Category:	Asbestos containing waste
Disposal Method:	Disposal, Land Fill
Tons:	54.78
Cat Decode:	Not reported
Method Decode:	Not reported
Facility County:	Los Angeles

Click this hyperlink while viewing on your computer to access
3 additional CA_HAZNET: record(s) in the EDR Site Report.

M60 **CATELLUS DEVELOPMENT CORP** **CA LUST** **S104406281**
West **3324 006TH ST W** **CA HIST CORTESE** **N/A**
1/4-1/2 **LOS ANGELES, CA 90020**
0.360 mi.
1902 ft. **Site 2 of 4 in cluster M**

Relative: **Lower**
Actual: **224 ft.**

LUST:

Lead Agency:	LOS ANGELES RWQCB (REGION 4)
Case Type:	LUST Cleanup Site
Geo Track:	http://geotracker.waterboards.ca.gov/profile_report.asp?global_id=T0603700640
Global Id:	T0603700640
Latitude:	34.063629
Longitude:	-118.2944727
Status:	Completed - Case Closed
Status Date:	09/11/1996
Case Worker:	YR
RB Case Number:	900200134
Local Agency:	LOS ANGELES, CITY OF
File Location:	Not reported
Local Case Number:	Not reported
Potential Media Affect:	Aquifer used for drinking water supply
Potential Contaminants of Concern:	Gasoline
Site History:	Not reported

CATELLUS DEVELOPMENT CORP (Continued) **S104406281**

LUST:
Global Id: T0603700640
Contact Type: Local Agency Caseworker
Contact Name: ELOY LUNA
Organization Name: LOS ANGELES, CITY OF
Address: 200 North Main Street, Suite 1780
City: LOS ANGELES
Email: eloy.luna@lacity.org
Phone Number: Not reported

Global Id: T0603700640
Contact Type: Regional Board Caseworker
Contact Name: YUE RONG
Organization Name: LOS ANGELES RWQCB (REGION 4)
Address: 320 W. 4TH ST., SUITE 200
City: Los Angeles
Email: yrong@waterboards.ca.gov
Phone Number: Not reported

LUST:
Global Id: T0603700640
Action Type: Other
Date: 12/12/1990
Action: Leak Reported

LUST:
Global Id: T0603700640
Status: Open - Case Begin Date
Status Date: 12/12/1990

Global Id: T0603700640
Status: Open - Site Assessment
Status Date: 12/12/1990

Global Id: T0603700640
Status: Open - Remediation
Status Date: 11/05/1992

Global Id: T0603700640
Status: Completed - Case Closed
Status Date: 09/11/1996

LUST REG 4:
Region: 4
Regional Board: 04
County: Los Angeles
Facility Id: 900200134
Status: Case Closed
Substance: Gasoline
Substance Quantity: Not reported
Local Case No: Not reported
Case Type: Groundwater
Abatement Method Used at the Site: Not reported
Global ID: T0603700640

CATELLUS DEVELOPMENT CORP (Continued) **S104406281**

W Global ID:	Not reported	
Staff:	UNK	
Local Agency:	19050	
Cross Street:	Not reported	
Enforcement Type:	Not reported	
Date Leak Discovered:	Not reported	
Date Leak First Reported:		12/12/1990
Date Leak Record Entered:	1/23/1991	
Date Confirmation Began:	12/12/1990	
Date Leak Stopped:	Not reported	
Date Case Last Changed on Database:		6/4/1999
Date the Case was Closed:		9/11/1996
How Leak Discovered:	Not reported	
How Leak Stopped:	Not reported	
Cause of Leak:	UNK	
Leak Source:	UNK	
Operator:	OLD#012391-02	
Water System:	Not reported	
Well Name:	Not reported	
Approx. Dist To Production Well (ft):		4199.71715700391926163617 18714
Source of Cleanup Funding:		UNK
Preliminary Site Assessment Workplan Submitted:		Not reported
Preliminary Site Assessment Began:		Not reported
Pollution Characterization Began:		Not reported
Remediation Plan Submitted:		11/5/1992
Remedial Action Underway:		Not reported
Post Remedial Action Monitoring Began:		Not reported
Enforcement Action Date:		Not reported
Historical Max MTBE Date:		Not reported
Hist Max MTBE Conc in Groundwater:		Not reported
Hist Max MTBE Conc in Soil:		Not reported
Significant Interim Remedial Action Taken:		Not reported
GW Qualifier:	Not reported	
Soil Qualifier:	Not reported	
Organization:	Not reported	
Owner Contact:	Not reported	
Responsible Party:	CATELLUS DEVELOPMENT CORP	
RP Address:	201 MISSION ST, SAN FRANCISCO CA 94105	
Program:	LUST	
Lat/Long:	34.063629 / -1	
Local Agency Staff:	PEJ	
Beneficial Use:	Not reported	
Priority:	Not reported	
Cleanup Fund Id:	Not reported	
Suspended:	Not reported	
Assigned Name:	Not reported	
Summary:	6/3/99 WP MONITORING WELL ABANDONMENT	

HIST CORTESE:

Region:	CORTESE
Facility County Code:	19
Reg By:	LTNKA
Reg Id:	900200134

N61 **SHELL #204-4539-5906** **CA LUST** **S101297321**
SW **700 VERMONT AVE S** **CA HIST CORTESE** **N/A**
1/4-1/2 **LOS ANGELES, CA 90005**
0.375 mi.
1980 ft. **Site 1 of 3 in cluster N**

Relative:
Lower

Actual:
235 ft.

LUST:

Lead Agency:	LOS ANGELES RWQCB (REGION 4)
Case Type:	LUST Cleanup Site
Geo Track:	http://geotracker.waterboards.ca.gov/profile_report.asp?global_id=T0603700463
Global Id:	T0603700463
Latitude:	34.0596512
Longitude:	-118.2914936
Status:	Completed - Case Closed
Status Date:	07/22/2013
Case Worker:	DPP
RB Case Number:	900050016
Local Agency:	LOS ANGELES, CITY OF
File Location:	Regional Board
Local Case Number:	Not reported
Potential Media Affect:	Aquifer used for drinking water supply
Potential Contaminants of Concern:	Gasoline
Site History:	Not reported

LUST:

Global Id:	T0603700463
Contact Type:	Regional Board Caseworker
Contact Name:	DANIEL PIROTTON
Organization Name:	LOS ANGELES RWQCB (REGION 4)
Address:	Not reported
City:	R4 UNKNOWN
Email:	dpirotton@waterboards.ca.gov
Phone Number:	2135766714

Global Id:	T0603700463
Contact Type:	Local Agency Caseworker
Contact Name:	ELOY LUNA
Organization Name:	LOS ANGELES, CITY OF
Address:	200 North Main Street, Suite 1780
City:	LOS ANGELES
Email:	eloy.luna@lacity.org
Phone Number:	Not reported

LUST:

Global Id:	T0603700463
Action Type:	RESPONSE
Date:	07/15/2010
Action:	Monitoring Report - Semi-Annually

Global Id:	T0603700463
Action Type:	RESPONSE
Date:	01/15/2009
Action:	Monitoring Report - Quarterly

Global Id:	T0603700463
Action Type:	RESPONSE
Date:	01/15/2006
Action:	Monitoring Report - Quarterly

SHELL #204-4539-5906 (Continued) **S101297321**

Global Id: T0603700463
Action Type: RESPONSE
Date: 10/15/2010
Action: Monitoring Report - Semi-Annually

Global Id: T0603700463
Action Type: RESPONSE
Date: 10/15/2013
Action: Well Destruction Report

Global Id: T0603700463
Action Type: ENFORCEMENT
Date: 11/29/2012
Action: Notification - Preclosure

Global Id: T0603700463
Action Type: RESPONSE
Date: 04/15/2012
Action: Monitoring Report - Quarterly

Global Id: T0603700463
Action Type: RESPONSE
Date: 10/15/2012
Action: Monitoring Report - Quarterly

Global Id: T0603700463
Action Type: RESPONSE
Date: 04/15/2005
Action: Monitoring Report - Quarterly

Global Id: T0603700463
Action Type: RESPONSE
Date: 04/15/2006
Action: Monitoring Report - Quarterly

Global Id: T0603700463
Action Type: RESPONSE
Date: 11/15/2005
Action: Soil and Water Investigation Report

Global Id: T0603700463
Action Type: RESPONSE
Date: 10/15/2009
Action: Monitoring Report - Semi-Annually

Global Id: T0603700463
Action Type: RESPONSE
Date: 07/15/2008
Action: Monitoring Report - Quarterly

Global Id: T0603700463
Action Type: ENFORCEMENT
Date: 06/15/2009
Action: Staff Letter

Global Id: T0603700463
Action Type: RESPONSE

SHELL #204-4539-5906 (Continued) **S101297321**

Date: 07/15/2009
Action: Monitoring Report - Semi-Annually

Global Id: T0603700463
Action Type: RESPONSE
Date: 10/15/2007
Action: Monitoring Report - Quarterly

Global Id: T0603700463
Action Type: RESPONSE
Date: 07/15/2007
Action: Monitoring Report - Quarterly

Global Id: T0603700463
Action Type: RESPONSE
Date: 07/15/2002
Action: Monitoring Report - Quarterly

Global Id: T0603700463
Action Type: RESPONSE
Date: 08/19/2002
Action: Well Installation Report

Global Id: T0603700463
Action Type: RESPONSE
Date: 08/19/2002
Action: CAP/RAP - Feasibility Study Report

Global Id: T0603700463
Action Type: RESPONSE
Date: 10/15/2002
Action: Monitoring Report - Quarterly

Global Id: T0603700463
Action Type: RESPONSE
Date: 06/20/2011
Action: Soil and Water Investigation Report

Global Id: T0603700463
Action Type: RESPONSE
Date: 07/15/2003
Action: Monitoring Report - Quarterly

Global Id: T0603700463
Action Type: ENFORCEMENT
Date: 07/03/2002
Action: Staff Letter

Global Id: T0603700463
Action Type: ENFORCEMENT
Date: 04/16/2003
Action: Staff Letter

Global Id: T0603700463
Action Type: REMEDIATION
Date: 02/01/2004
Action: Other (Use Description Field)

SHELL #204-4539-5906 (Continued) **S101297321**

Global Id: T0603700463
Action Type: ENFORCEMENT
Date: 08/27/1998
Action: Staff Letter

Global Id: T0603700463
Action Type: RESPONSE
Date: 01/15/2012
Action: Monitoring Report - Semi-Annually

Global Id: T0603700463
Action Type: ENFORCEMENT
Date: 07/22/2013
Action: Closure/No Further Action Letter

Global Id: T0603700463
Action Type: RESPONSE
Date: 10/15/2006
Action: Monitoring Report - Quarterly

Global Id: T0603700463
Action Type: RESPONSE
Date: 04/15/2007
Action: Monitoring Report - Quarterly

Global Id: T0603700463
Action Type: RESPONSE
Date: 07/15/2006
Action: Monitoring Report - Quarterly

Global Id: T0603700463
Action Type: RESPONSE
Date: 09/03/2010
Action: Other Workplan

Global Id: T0603700463
Action Type: RESPONSE
Date: 04/15/2008
Action: Monitoring Report - Quarterly

Global Id: T0603700463
Action Type: RESPONSE
Date: 01/15/2008
Action: Monitoring Report - Quarterly

Global Id: T0603700463
Action Type: RESPONSE
Date: 04/15/2010
Action: Monitoring Report - Semi-Annually

Global Id: T0603700463
Action Type: RESPONSE
Date: 07/15/2005
Action: Monitoring Report - Quarterly

Global Id: T0603700463
Action Type: ENFORCEMENT

SHELL #204-4539-5906 (Continued) **S101297321**

Date: 07/19/2013
Action: Health and Safety Code Section 25296.10(c)

Global Id: T0603700463
Action Type: RESPONSE
Date: 04/15/2009
Action: Monitoring Report - Quarterly

Global Id: T0603700463
Action Type: RESPONSE
Date: 01/21/2011
Action: Soil and Water Investigation Workplan

Global Id: T0603700463
Action Type: RESPONSE
Date: 07/31/2002
Action: Other Report / Document

Global Id: T0603700463
Action Type: RESPONSE
Date: 01/15/2005
Action: Monitoring Report - Quarterly

Global Id: T0603700463
Action Type: ENFORCEMENT
Date: 04/24/2002
Action: Staff Letter

Global Id: T0603700463
Action Type: ENFORCEMENT
Date: 01/28/2003
Action: Staff Letter

Global Id: T0603700463
Action Type: ENFORCEMENT
Date: 02/03/2004
Action: Staff Letter

Global Id: T0603700463
Action Type: RESPONSE
Date: 04/15/2003
Action: Monitoring Report - Quarterly

Global Id: T0603700463
Action Type: RESPONSE
Date: 07/15/2004
Action: Monitoring Report - Quarterly

Global Id: T0603700463
Action Type: RESPONSE
Date: 02/28/2003
Action: Soil and Water Investigation Workplan

Global Id: T0603700463
Action Type: RESPONSE
Date: 12/31/2003
Action: Interim Remedial Action Report

SHELL #204-4539-5906 (Continued) **S101297321**

Global Id: T0603700463
Action Type: RESPONSE
Date: 01/15/2004
Action: Monitoring Report - Quarterly

Global Id: T0603700463
Action Type: RESPONSE
Date: 04/15/2004
Action: Monitoring Report - Quarterly

Global Id: T0603700463
Action Type: RESPONSE
Date: 07/15/2004
Action: Monitoring Report - Quarterly

Global Id: T0603700463
Action Type: RESPONSE
Date: 07/15/2011
Action: Monitoring Report - Semi-Annually

Global Id: T0603700463
Action Type: RESPONSE
Date: 10/15/2011
Action: Monitoring Report - Semi-Annually

Global Id: T0603700463
Action Type: REMEDIATION
Date: 02/01/2004
Action: Other (Use Description Field)

Global Id: T0603700463
Action Type: RESPONSE
Date: 01/31/2012
Action: Request for Closure

Global Id: T0603700463
Action Type: ENFORCEMENT
Date: 11/03/2003
Action: Staff Letter

Global Id: T0603700463
Action Type: RESPONSE
Date: 10/15/2005
Action: Monitoring Report - Quarterly

Global Id: T0603700463
Action Type: RESPONSE
Date: 01/15/2007
Action: Monitoring Report - Quarterly

Global Id: T0603700463
Action Type: RESPONSE
Date: 10/15/2008
Action: Monitoring Report - Quarterly

Global Id: T0603700463
Action Type: RESPONSE

SHELL #204-4539-5906 (Continued) **S101297321**

Date: 01/15/2003
Action: Monitoring Report - Quarterly

Global Id: T0603700463
Action Type: RESPONSE
Date: 10/15/2002
Action: Interim Remedial Action Plan

Global Id: T0603700463
Action Type: RESPONSE
Date: 10/15/2004
Action: Monitoring Report - Quarterly

Global Id: T0603700463
Action Type: RESPONSE
Date: 04/15/2004
Action: Monitoring Report - Quarterly

Global Id: T0603700463
Action Type: Other
Date: 05/07/1986
Action: Leak Reported

Global Id: T0603700463
Action Type: RESPONSE
Date: 10/15/2003
Action: Monitoring Report - Quarterly

Global Id: T0603700463
Action Type: RESPONSE
Date: 10/31/2003
Action: Interim Remedial Action Report

Global Id: T0603700463
Action Type: RESPONSE
Date: 03/15/2004
Action: Interim Remedial Action Report

LUST:
Global Id: T0603700463
Status: Open - Case Begin Date
Status Date: 05/07/1986

Global Id: T0603700463
Status: Open - Site Assessment
Status Date: 12/06/1996

Global Id: T0603700463
Status: Open - Site Assessment
Status Date: 02/12/1997

Global Id: T0603700463
Status: Open - Site Assessment
Status Date: 10/15/2002

Global Id: T0603700463
Status: Open - Remediation

SHELL #204-4539-5906 (Continued) **S101297321**

Status Date: 12/18/2003

Global Id: T0603700463
Status: Open - Eligible for Closure
Status Date: 12/18/2012

Global Id: T0603700463
Status: Completed - Case Closed
Status Date: 07/22/2013

LUST REG 4:

Region:	4	
Regional Board:	04	
County:	Los Angeles	
Facility Id:	900050016	
Status:	Pollution Characterization	
Substance:	Gasoline	
Substance Quantity:	Not reported	
Local Case No:	Not reported	
Case Type:	Groundwater	
Abatement Method Used at the Site:		Not reported
Global ID:	T0603700463	
W Global ID:	Not reported	
Staff:	DP	
Local Agency:	19050	
Cross Street:	7TH	
Enforcement Type:	SEL	
Date Leak Discovered:	Not reported	
Date Leak First Reported:		5/7/1986
Date Leak Record Entered:	12/31/1986	
Date Confirmation Began:	Not reported	
Date Leak Stopped:	Not reported	
Date Case Last Changed on Database:		8/19/2002
Date the Case was Closed:		Not reported
How Leak Discovered:	Not reported	
How Leak Stopped:	Not reported	
Cause of Leak:	UNK	
Leak Source:	Piping	
Operator:	Not reported	
Water System:	Not reported	
Well Name:	Not reported	
Approx. Dist To Production Well (ft):		5809.172249560170373888868515 6
Source of Cleanup Funding:		Piping
Preliminary Site Assessment Workplan Submitted:		12/6/1996
Preliminary Site Assessment Began:		2/12/1997
Pollution Characterization Began:		2/26/2003
Remediation Plan Submitted:		Not reported
Remedial Action Underway:		Not reported
Post Remedial Action Monitoring Began:		5/7/1986
Enforcement Action Date:		Not reported
Historical Max MTBE Date:		9/30/1998
Hist Max MTBE Conc in Groundwater:		33000
Hist Max MTBE Conc in Soil:		1.9
Significant Interim Remedial Action Taken:		Yes
GW Qualifier:	Not reported	
Soil Qualifier:	=	

SHELL #204-4539-5906 (Continued) **S101297321**

Organization:	Not reported
Owner Contact:	Not reported
Responsible Party:	MS. DEBORAH PRYOR
RP Address:	P.O. BOX 7869
Program:	LUST
Lat/Long:	34.0596512 / -1
Local Agency Staff:	PEJ
Beneficial Use:	Not reported
Priority:	Not reported
Cleanup Fund Id:	Not reported
Suspended:	Not reported
Assigned Name:	Not reported
Summary:	Not reported

HIST CORTESE:

Region:	CORTESE
Facility County Code:	19
Reg By:	LTNKA
Reg Id:	900050016

O62 **76 PRODUCTS STATION #3472** **CA HIST CORTESE** **S102590602**
NW **3501 003RD** **N/A**
1/4-1/2 **LOS ANGELES, CA**
0.376 mi.
1984 ft. **Site 1 of 2 in cluster O**

Relative: **Lower**
Actual: **264 ft.**

HIST CORTESE:

Region:	CORTESE
Facility County Code:	19
Reg By:	LTNKA
Reg Id:	900200098

O63 **TOSCO - 76 STATION #3472** **CA LUST** **S105693481**
NW **3501 003RD ST W** **N/A**
1/4-1/2 **LOS ANGELES, CA 90020**
0.376 mi.
1984 ft. **Site 2 of 2 in cluster O**

Relative: **Lower**
Actual: **264 ft.**

LUST:

Lead Agency:	LOS ANGELES RWQCB (REGION 4)
Case Type:	LUST Cleanup Site
Geo Track:	http://geotracker.waterboards.ca.gov/profile_report.asp?global_id=T0603700636
Global Id:	T0603700636
Latitude:	34.0692377219063
Longitude:	-118.291946477945
Status:	Open - Eligible for Closure
Status Date:	06/05/2017
Case Worker:	DPP
RB Case Number:	900200098
Local Agency:	LOS ANGELES, CITY OF
File Location:	Regional Board
Local Case Number:	Not reported
Potential Media Affect:	Aquifer used for drinking water supply
Potential Contaminants of Concern:	Gasoline
Site History:	Not reported

TOSCO - 76 STATION #3472 (Continued) **S105693481**

LUST:

Global Id:	T0603700636
Contact Type:	Regional Board Caseworker
Contact Name:	DANIEL PIROTTON
Organization Name:	LOS ANGELES RWQCB (REGION 4)
Address:	Not reported
City:	R4 UNKNOWN
Email:	dpirotton@waterboards.ca.gov
Phone Number:	2135766714

Global Id:	T0603700636
Contact Type:	Local Agency Caseworker
Contact Name:	ELOY LUNA
Organization Name:	LOS ANGELES, CITY OF
Address:	200 North Main Street, Suite 1780
City:	LOS ANGELES
Email:	eloy.luna@lacity.org
Phone Number:	Not reported

LUST:

Global Id:	T0603700636
Action Type:	RESPONSE
Date:	07/15/2010
Action:	Monitoring Report - Semi-Annually

Global Id:	T0603700636
Action Type:	RESPONSE
Date:	10/15/2008
Action:	Monitoring Report - Quarterly

Global Id:	T0603700636
Action Type:	ENFORCEMENT
Date:	03/01/2004
Action:	Staff Letter

Global Id:	T0603700636
Action Type:	RESPONSE
Date:	10/15/2009
Action:	Monitoring Report - Semi-Annually

Global Id:	T0603700636
Action Type:	RESPONSE
Date:	07/15/2009
Action:	Monitoring Report - Semi-Annually

Global Id:	T0603700636
Action Type:	RESPONSE
Date:	07/15/2004
Action:	Monitoring Report - Quarterly

Global Id:	T0603700636
Action Type:	RESPONSE
Date:	01/15/2003
Action:	Monitoring Report - Quarterly

Global Id: T0603700636

TOSCO - 76 STATION #3472 (Continued) **S105693481**

Action Type: RESPONSE
Date: 04/15/2013
Action: Monitoring Report - Quarterly

Global Id: T0603700636
Action Type: RESPONSE
Date: 01/15/2010
Action: Monitoring Report - Semi-Annually

Global Id: T0603700636
Action Type: RESPONSE
Date: 04/15/2010
Action: Monitoring Report - Semi-Annually

Global Id: T0603700636
Action Type: REMEDIATION
Date: 01/01/2004
Action: Dual Phase Extraction

Global Id: T0603700636
Action Type: REMEDIATION
Date: 01/01/2004
Action: Dual Phase Extraction

Global Id: T0603700636
Action Type: ENFORCEMENT
Date: 06/05/2017
Action: State Water Board Closure Order

Global Id: T0603700636
Action Type: ENFORCEMENT
Date: 12/17/2003
Action: Staff Letter

Global Id: T0603700636
Action Type: RESPONSE
Date: 04/15/2006
Action: Monitoring Report - Quarterly

Global Id: T0603700636
Action Type: RESPONSE
Date: 01/15/2011
Action: Monitoring Report - Semi-Annually

Global Id: T0603700636
Action Type: RESPONSE
Date: 04/15/2011
Action: Monitoring Report - Semi-Annually

Global Id: T0603700636
Action Type: RESPONSE
Date: 07/15/2006
Action: Monitoring Report - Quarterly

Global Id: T0603700636
Action Type: RESPONSE
Date: 10/15/2012

TOSCO - 76 STATION #3472 (Continued) **S105693481**

Action: Monitoring Report - Quarterly

Global Id: T0603700636
Action Type: RESPONSE
Date: 01/15/2017
Action: Monitoring Report - Semi-Annually

Global Id: T0603700636
Action Type: RESPONSE
Date: 04/15/2008
Action: Monitoring Report - Quarterly

Global Id: T0603700636
Action Type: RESPONSE
Date: 01/15/2007
Action: Monitoring Report - Quarterly

Global Id: T0603700636
Action Type: RESPONSE
Date: 08/15/2015
Action: Clean Up Fund - 5-Year Review Summary

Global Id: T0603700636
Action Type: ENFORCEMENT
Date: 10/29/2014
Action: Staff Letter

Global Id: T0603700636
Action Type: RESPONSE
Date: 10/15/2004
Action: Monitoring Report - Quarterly

Global Id: T0603700636
Action Type: RESPONSE
Date: 11/02/2003
Action: Other Report / Document

Global Id: T0603700636
Action Type: REMEDIATION
Date: 09/01/2008
Action: Soil Vapor Extraction (SVE)

Global Id: T0603700636
Action Type: RESPONSE
Date: 10/15/2002
Action: Monitoring Report - Quarterly

Global Id: T0603700636
Action Type: ENFORCEMENT
Date: 10/29/2002
Action: Staff Letter

Global Id: T0603700636
Action Type: RESPONSE
Date: 09/30/2015
Action: Interim Remedial Action Plan - Regulator Responded

TOSCO - 76 STATION #3472 (Continued) **S105693481**

Global Id: T0603700636
Action Type: ENFORCEMENT
Date: 10/31/2003
Action: Staff Letter

Global Id: T0603700636
Action Type: ENFORCEMENT
Date: 06/11/2003
Action: Staff Letter

Global Id: T0603700636
Action Type: ENFORCEMENT
Date: 10/08/2003
Action: Staff Letter

Global Id: T0603700636
Action Type: ENFORCEMENT
Date: 05/28/2004
Action: Staff Letter

Global Id: T0603700636
Action Type: RESPONSE
Date: 10/15/2007
Action: Monitoring Report - Quarterly

Global Id: T0603700636
Action Type: RESPONSE
Date: 07/15/2007
Action: Monitoring Report - Quarterly

Global Id: T0603700636
Action Type: RESPONSE
Date: 02/12/2013
Action: Soil and Water Investigation Workplan - Regulator Responded

Global Id: T0603700636
Action Type: RESPONSE
Date: 12/09/2011
Action: Soil and Water Investigation Report

Global Id: T0603700636
Action Type: RESPONSE
Date: 01/15/2012
Action: Monitoring Report - Semi-Annually

Global Id: T0603700636
Action Type: ENFORCEMENT
Date: 12/22/2016
Action: Notification - Public Notice of Case Closure

Global Id: T0603700636
Action Type: RESPONSE
Date: 10/15/2005
Action: Monitoring Report - Quarterly

Global Id: T0603700636
Action Type: RESPONSE

TOSCO - 76 STATION #3472 (Continued) **S105693481**

Date: 10/15/2006
Action: Monitoring Report - Quarterly

Global Id: T0603700636
Action Type: RESPONSE
Date: 04/15/2007
Action: Monitoring Report - Quarterly

Global Id: T0603700636
Action Type: RESPONSE
Date: 01/15/2006
Action: Monitoring Report - Quarterly

Global Id: T0603700636
Action Type: RESPONSE
Date: 06/18/2004
Action: Well Installation Report

Global Id: T0603700636
Action Type: RESPONSE
Date: 01/15/2016
Action: Monitoring Report - Semi-Annually

Global Id: T0603700636
Action Type: RESPONSE
Date: 04/15/2009
Action: Monitoring Report - Quarterly

Global Id: T0603700636
Action Type: RESPONSE
Date: 10/15/2010
Action: Monitoring Report - Semi-Annually

Global Id: T0603700636
Action Type: RESPONSE
Date: 04/05/2011
Action: Well Destruction Workplan

Global Id: T0603700636
Action Type: RESPONSE
Date: 02/14/2003
Action: Interim Remedial Action Plan

Global Id: T0603700636
Action Type: RESPONSE
Date: 02/14/2003
Action: Soil and Water Investigation Workplan

Global Id: T0603700636
Action Type: RESPONSE
Date: 07/01/2002
Action: Soil and Water Investigation Report

Global Id: T0603700636
Action Type: RESPONSE
Date: 07/01/2002
Action: CAP/RAP - Feasibility Study Report

TOSCO - 76 STATION #3472 (Continued) **S105693481**

Global Id: T0603700636
Action Type: RESPONSE
Date: 07/01/2002
Action: CAP/RAP - Final Remediation / Design Plan

Global Id: T0603700636
Action Type: RESPONSE
Date: 07/15/2014
Action: Monitoring Report - Semi-Annually

Global Id: T0603700636
Action Type: RESPONSE
Date: 01/15/2015
Action: Monitoring Report - Semi-Annually

Global Id: T0603700636
Action Type: RESPONSE
Date: 09/04/2014
Action: Well Destruction Workplan - Regulator Responded

Global Id: T0603700636
Action Type: RESPONSE
Date: 04/30/2015
Action: Request for Closure - Regulator Responded

Global Id: T0603700636
Action Type: ENFORCEMENT
Date: 06/15/2009
Action: Staff Letter

Global Id: T0603700636
Action Type: RESPONSE
Date: 01/15/2004
Action: Monitoring Report - Quarterly

Global Id: T0603700636
Action Type: RESPONSE
Date: 04/15/2004
Action: Remedial Progress Report

Global Id: T0603700636
Action Type: RESPONSE
Date: 04/15/2004
Action: Monitoring Report - Quarterly

Global Id: T0603700636
Action Type: RESPONSE
Date: 07/15/2003
Action: Monitoring Report - Quarterly

Global Id: T0603700636
Action Type: RESPONSE
Date: 01/10/2004
Action: Well Installation Report

Global Id: T0603700636
Action Type: RESPONSE

TOSCO - 76 STATION #3472 (Continued) **S105693481**

Date: 04/15/2003
Action: Monitoring Report - Quarterly

Global Id: T0603700636
Action Type: RESPONSE
Date: 07/15/2013
Action: Monitoring Report - Quarterly

Global Id: T0603700636
Action Type: RESPONSE
Date: 07/15/2011
Action: Monitoring Report - Semi-Annually

Global Id: T0603700636
Action Type: ENFORCEMENT
Date: 06/15/1999
Action: Staff Letter

Global Id: T0603700636
Action Type: ENFORCEMENT
Date: 05/02/2002
Action: Staff Letter

Global Id: T0603700636
Action Type: RESPONSE
Date: 10/15/2003
Action: Monitoring Report - Quarterly

Global Id: T0603700636
Action Type: RESPONSE
Date: 01/15/2005
Action: Monitoring Report - Quarterly

Global Id: T0603700636
Action Type: RESPONSE
Date: 04/15/2005
Action: Monitoring Report - Quarterly

Global Id: T0603700636
Action Type: RESPONSE
Date: 07/15/2005
Action: Monitoring Report - Quarterly

Global Id: T0603700636
Action Type: RESPONSE
Date: 01/15/2013
Action: Monitoring Report - Quarterly

Global Id: T0603700636
Action Type: RESPONSE
Date: 01/15/2014
Action: Monitoring Report - Semi-Annually

Global Id: T0603700636
Action Type: RESPONSE
Date: 01/06/2012
Action: Well Destruction Workplan

TOSCO - 76 STATION #3472 (Continued) **S105693481**

Global Id: T0603700636
Action Type: ENFORCEMENT
Date: 09/04/2015
Action: Health and Safety Code Section 25296.10(c)

Global Id: T0603700636
Action Type: RESPONSE
Date: 06/15/2012
Action: Well Destruction Report

Global Id: T0603700636
Action Type: RESPONSE
Date: 07/15/2012
Action: Monitoring Report - Quarterly

Global Id: T0603700636
Action Type: RESPONSE
Date: 09/29/2015
Action: Clean Up Fund - 5-Year Review Summary

Global Id: T0603700636
Action Type: RESPONSE
Date: 07/01/2009
Action: Preliminary Site Assessment Workplan - Addendum

Global Id: T0603700636
Action Type: RESPONSE
Date: 01/15/2009
Action: Monitoring Report - Quarterly

Global Id: T0603700636
Action Type: RESPONSE
Date: 01/15/2008
Action: Monitoring Report - Quarterly

Global Id: T0603700636
Action Type: RESPONSE
Date: 09/21/2015
Action: Corrective Action Plan / Remedial Action Plan

Global Id: T0603700636
Action Type: RESPONSE
Date: 01/14/2015
Action: Well Destruction Report

Global Id: T0603700636
Action Type: ENFORCEMENT
Date: 01/29/2016
Action: Health and Safety Code Section 25296.10(c)

Global Id: T0603700636
Action Type: RESPONSE
Date: 07/15/2008
Action: Monitoring Report - Quarterly

Global Id: T0603700636
Action Type: RESPONSE

TOSCO - 76 STATION #3472 (Continued) **S105693481**

Date: 07/15/2002
Action: Monitoring Report - Quarterly

Global Id: T0603700636
Action Type: RESPONSE
Date: 10/26/2017
Action: Well Destruction Report

Global Id: T0603700636
Action Type: Other
Date: 11/18/1992
Action: Leak Reported

Global Id: T0603700636
Action Type: RESPONSE
Date: 09/23/2011
Action: Well Destruction Workplan

Global Id: T0603700636
Action Type: REMEDIATION
Date: 02/01/2007
Action: Excavation

Global Id: T0603700636
Action Type: ENFORCEMENT
Date: 10/02/2015
Action: Petition Submitted for Review

Global Id: T0603700636
Action Type: RESPONSE
Date: 04/30/2004
Action: Well Installation Report

Global Id: T0603700636
Action Type: RESPONSE
Date: 08/29/2013
Action: Site Assessment Report

Global Id: T0603700636
Action Type: REMEDIATION
Date: 03/01/1999
Action: Excavation

LUST:
Global Id: T0603700636
Status: Open - Case Begin Date
Status Date: 10/22/1992

Global Id: T0603700636
Status: Open - Site Assessment
Status Date: 10/22/1992

Global Id: T0603700636
Status: Open - Site Assessment
Status Date: 06/25/1997

Global Id: T0603700636

TOSCO - 76 STATION #3472 (Continued) **S105693481**

Status: Open - Site Assessment
Status Date: 08/14/1997

Global Id: T0603700636
Status: Open - Site Assessment
Status Date: 01/16/1998

Global Id: T0603700636
Status: Open - Remediation
Status Date: 10/31/2001

Global Id: T0603700636
Status: Open - Remediation
Status Date: 06/11/2003

Global Id: T0603700636
Status: Open - Remediation
Status Date: 03/18/2004

Global Id: T0603700636
Status: Open - Eligible for Closure
Status Date: 06/05/2017

LUST REG 4:
Region: 4
Regional Board: 04
County: Los Angeles
Facility Id: 900200098
Status: Remedial action (cleanup) Underway
Substance: Gasoline
Substance Quantity: Not reported
Local Case No: Not reported
Case Type: Groundwater
Abatement Method Used at the Site: VE
Global ID: T0603700636
W Global ID: Not reported
Staff: DP
Local Agency: 19050
Cross Street: VERMONT AVE
Enforcement Type: SEL
Date Leak Discovered: Not reported
Date Leak First Reported: 11/18/1992
Date Leak Record Entered: 11/16/1992
Date Confirmation Began: 10/22/1992
Date Leak Stopped: Not reported
Date Case Last Changed on Database: 7/15/2002
Date the Case was Closed: Not reported
How Leak Discovered: Not reported
How Leak Stopped: Not reported
Cause of Leak: UNK
Leak Source: Tank
Operator: Not reported
Water System: Not reported
Well Name: Not reported
Approx. Dist To Production Well (ft): 4280.714842129094502202525808
Source of Cleanup Funding: Tank

TOSCO - 76 STATION #3472 (Continued) **S105693481**

Preliminary Site Assessment Workplan Submitted:	6/25/1997
Preliminary Site Assessment Began:	8/14/1997
Pollution Characterization Began:	2/18/2003
Remediation Plan Submitted:	7/3/2002
Remedial Action Underway:	3/18/2004
Post Remedial Action Monitoring Began:	11/18/1992
Enforcement Action Date:	4/20/2001
Historical Max MTBE Date:	12/3/1999
Hist Max MTBE Conc in Groundwater:	690000
Hist Max MTBE Conc in Soil:	1
Significant Interim Remedial Action Taken:	Yes
GW Qualifier:	Not reported
Soil Qualifier:	=
Organization:	Not reported
Owner Contact:	Not reported
Responsible Party:	MS. SHARI LONDON
RP Address:	3611 HARBOR BLVD.
Program:	LUST
Lat/Long:	34.0688858 / -1
Local Agency Staff:	PEJ
Beneficial Use:	Not reported
Priority:	Not reported
Cleanup Fund Id:	Not reported
Suspended:	Not reported
Assigned Name:	Not reported
Summary:	Not reported

---

64 **DFK CORP.** **CA SLIC** **S104405045**
WSW **3278 WILSHIRE BLVD** **N/A**
1/4-1/2 **LOS ANGELES, CA 90010**
0.376 mi.
1987 ft.

Relative: **Lower**

Actual: **251 ft.**

SLIC:

Region:	STATE
Facility Status:	**Completed - Case Closed**
Status Date:	03/15/1996
Global Id:	SLT43286284
Lead Agency:	LOS ANGELES RWQCB (REGION 4)
Lead Agency Case Number:	Not reported
Latitude:	34.061708
Longitude:	-118.293221
Case Type:	Cleanup Program Site
Case Worker:	Not reported
Local Agency:	Not reported
RB Case Number:	0486
File Location:	Not reported
Potential Media Affected:	Not reported
Potential Contaminants of Concern:	Not reported
Site History:	Not reported

Click here to access the California GeoTracker records for this facility:

SLIC REG 4:

Region:	4
Facility Status:	No further action required
SLIC:	0486

DFK CORP. (Continued) **S104405045**

Substance: TPH
Staff: Not reported

M65 **ARCO #0020** **CA LUST** **S100929952**
West **3325 006TH ST W** **CA HIST CORTESE** **N/A**
1/4-1/2 **LOS ANGELES, CA 90020**
0.393 mi.
2074 ft. **Site 3 of 4 in cluster M**

Relative:
Lower

Actual:
220 ft.

LUST:
Lead Agency: LOS ANGELES RWQCB (REGION 4)
Case Type: LUST Cleanup Site
Geo Track: http://geotracker.waterboards.ca.gov/profile_report.asp?global_id=T0603700632
Global Id: T0603700632
Latitude: 34.063629
Longitude: -118.2944857
Status: Completed - Case Closed
Status Date: 12/05/1996
Case Worker: YR
RB Case Number: 900200052
Local Agency: LOS ANGELES, CITY OF
File Location: Not reported
Local Case Number: Not reported
Potential Media Affect: Aquifer used for drinking water supply
Potential Contaminants of Concern: Gasoline
Site History: Not reported

LUST:
Global Id: T0603700632
Contact Type: Local Agency Caseworker
Contact Name: ELOY LUNA
Organization Name: LOS ANGELES, CITY OF
Address: 200 North Main Street, Suite 1780
City: LOS ANGELES
Email: eloy.luna@lacity.org
Phone Number: Not reported

Global Id: T0603700632
Contact Type: Regional Board Caseworker
Contact Name: YUE RONG
Organization Name: LOS ANGELES RWQCB (REGION 4)
Address: 320 W. 4TH ST., SUITE 200
City: Los Angeles
Email: yrong@waterboards.ca.gov
Phone Number: Not reported

LUST:
Global Id: T0603700632
Action Type: Other
Date: 10/30/1989
Action: Leak Reported

LUST:
Global Id: T0603700632
Status: Open - Case Begin Date
Status Date: 10/30/1989

ARCO #0020 (Continued) **S100929952**

Global Id: T0603700632
Status: Open - Site Assessment
Status Date: 10/30/1989

Global Id: T0603700632
Status: Open - Site Assessment
Status Date: 10/01/1991

Global Id: T0603700632
Status: Completed - Case Closed
Status Date: 12/05/1996

LUST REG 4:

Region:	4
Regional Board:	04
County:	Los Angeles
Facility Id:	900200052
Status:	Case Closed
Substance:	Gasoline
Substance Quantity:	Not reported
Local Case No:	Not reported
Case Type:	Groundwater
Abatement Method Used at the Site:	Excavate and Dispose
Global ID:	T0603700632
W Global ID:	Not reported
Staff:	UNK
Local Agency:	19050
Cross Street:	CATALINA ST
Enforcement Type:	Not reported
Date Leak Discovered:	Not reported
Date Leak First Reported:	10/30/1989
Date Leak Record Entered:	11/22/1989
Date Confirmation Began:	Not reported
Date Leak Stopped:	Not reported
Date Case Last Changed on Database:	10/18/1996
Date the Case was Closed:	12/5/1996
How Leak Discovered:	Not reported
How Leak Stopped:	Not reported
Cause of Leak:	Not reported
Leak Source:	Not reported
Operator:	Not reported
Water System:	Not reported
Well Name:	Not reported
Approx. Dist To Production Well (ft):	4196.5120828392269240338759573
Source of Cleanup Funding:	Not reported
Preliminary Site Assessment Workplan Submitted:	Not reported
Preliminary Site Assessment Began:	10/30/1989
Pollution Characterization Began:	10/1/1991
Remediation Plan Submitted:	Not reported
Remedial Action Underway:	Not reported
Post Remedial Action Monitoring Began:	Not reported
Enforcement Action Date:	Not reported
Historical Max MTBE Date:	Not reported
Hist Max MTBE Conc in Groundwater:	Not reported
Hist Max MTBE Conc in Soil:	Not reported
Significant Interim Remedial Action Taken:	Not reported

ARCO #0020 (Continued) **S100929952**

GW Qualifier:	Not reported
Soil Qualifier:	Not reported
Organization:	Not reported
Owner Contact:	Not reported
Responsible Party:	ARCO PRODUCTS COMPANY
RP Address:	P.O. BOX 5077, BUENA PARK, CA 90622-5077
Program:	LUST
Lat/Long:	34.063629 / -1
Local Agency Staff:	PEJ
Beneficial Use:	Not reported
Priority:	Not reported
Cleanup Fund Id:	Not reported
Suspended:	Not reported
Assigned Name:	Not reported
Summary:	Not reported

HIST CORTESE:

Region:	CORTESE
Facility County Code:	19
Reg By:	LTNKA
Reg Id:	900200052

M66
West
1/4-1/2
0.393 mi.
2074 ft.

G & C MAINTENANCE (FORMER) ARCO #0020 **CA LUST** **S106116224**
3325 6TH ST. W. **N/A**
LOS ANGELES, CA 90020

Site 4 of 4 in cluster M

Relative:
Lower

Actual:
220 ft.

LUST:

Lead Agency:	LOS ANGELES RWQCB (REGION 4)
Case Type:	LUST Cleanup Site
Geo Track:	http://geotracker.waterboards.ca.gov/profile_report.asp?global_id=T0603776621
Global Id:	T0603776621
Latitude:	34.063831
Longitude:	-118.295
Status:	Completed - Case Closed
Status Date:	02/23/2010
Case Worker:	DMB
RB Case Number:	900200052A
Local Agency:	LOS ANGELES, CITY OF
File Location:	Regional Board
Local Case Number:	Not reported
Potential Media Affect:	Under Investigation
Potential Contaminants of Concern:	Gasoline
Site History:	Not reported

LUST:

Global Id:	T0603776621
Contact Type:	Regional Board Caseworker
Contact Name:	DAVID M. BJOSTAD
Organization Name:	LOS ANGELES RWQCB (REGION 4)
Address:	320 W. 4th Street, Suite 200
City:	Los Angeles
Email:	dave.bjostad@waterboards.ca.gov
Phone Number:	Not reported

Global Id:	T0603776621
Contact Type:	Local Agency Caseworker

G & C MAINTENANCE (FORMER) ARCO #0020 (Continued) **S106116224**

Contact Name: TBD
Organization Name: LOS ANGELES, CITY OF
Address: 200 N. MAIN ST. RM. 970
City: LOS ANGELES
Email: Not reported
Phone Number: 2134826528

LUST:

Global Id: T0603776621
Action Type: RESPONSE
Date: 04/15/2005
Action: Monitoring Report - Quarterly

Global Id: T0603776621
Action Type: RESPONSE
Date: 05/01/2008
Action: Conceptual Site Model

Global Id: T0603776621
Action Type: RESPONSE
Date: 10/15/2008
Action: Monitoring Report - Quarterly

Global Id: T0603776621
Action Type: ENFORCEMENT
Date: 02/03/2010
Action: Notification - Preclosure

Global Id: T0603776621
Action Type: RESPONSE
Date: 07/15/2006
Action: Monitoring Report - Quarterly

Global Id: T0603776621
Action Type: RESPONSE
Date: 01/15/2006
Action: Monitoring Report - Quarterly

Global Id: T0603776621
Action Type: RESPONSE
Date: 04/15/2006
Action: Monitoring Report - Quarterly

Global Id: T0603776621
Action Type: RESPONSE
Date: 07/15/2005
Action: Monitoring Report - Quarterly

Global Id: T0603776621
Action Type: RESPONSE
Date: 04/15/2004
Action: Monitoring Report - Quarterly

Global Id: T0603776621
Action Type: ENFORCEMENT
Date: 10/28/2009
Action: Technical Correspondence / Assistance / Other

G & C MAINTENANCE (FORMER) ARCO #0020 (Continued) **S106116224**

Global Id: T0603776621
Action Type: ENFORCEMENT
Date: 11/05/2009
Action: Site Visit / Inspection / Sampling

Global Id: T0603776621
Action Type: RESPONSE
Date: 07/15/2007
Action: Monitoring Report - Quarterly

Global Id: T0603776621
Action Type: RESPONSE
Date: 03/30/2009
Action: Request for Closure

Global Id: T0603776621
Action Type: RESPONSE
Date: 07/15/2008
Action: Monitoring Report - Quarterly

Global Id: T0603776621
Action Type: RESPONSE
Date: 10/15/2009
Action: Monitoring Report - Quarterly

Global Id: T0603776621
Action Type: RESPONSE
Date: 07/15/2009
Action: Monitoring Report - Semi-Annually

Global Id: T0603776621
Action Type: Other
Date: 06/25/2002
Action: Leak Reported

Global Id: T0603776621
Action Type: ENFORCEMENT
Date: 07/09/2003
Action: Staff Letter

Global Id: T0603776621
Action Type: RESPONSE
Date: 10/15/2006
Action: Monitoring Report - Quarterly

Global Id: T0603776621
Action Type: RESPONSE
Date: 10/15/2007
Action: Monitoring Report - Quarterly

Global Id: T0603776621
Action Type: RESPONSE
Date: 07/15/2004
Action: Monitoring Report - Quarterly

Global Id: T0603776621
Action Type: Other

G & C MAINTENANCE (FORMER) ARCO #0020 (Continued) **S106116224**

Date: 06/25/2002
Action: Leak Discovery

Global Id: T0603776621
Action Type: RESPONSE
Date: 01/15/2009
Action: Monitoring Report - Quarterly

Global Id: T0603776621
Action Type: RESPONSE
Date: 04/15/2009
Action: Monitoring Report - Quarterly

Global Id: T0603776621
Action Type: ENFORCEMENT
Date: 02/23/2010
Action: Closure/No Further Action Letter

Global Id: T0603776621
Action Type: RESPONSE
Date: 01/15/2008
Action: Monitoring Report - Quarterly

Global Id: T0603776621
Action Type: RESPONSE
Date: 01/15/2005
Action: Monitoring Report - Quarterly

Global Id: T0603776621
Action Type: RESPONSE
Date: 10/15/2004
Action: Monitoring Report - Quarterly

Global Id: T0603776621
Action Type: RESPONSE
Date: 04/15/2007
Action: Monitoring Report - Quarterly

Global Id: T0603776621
Action Type: RESPONSE
Date: 01/15/2007
Action: Monitoring Report - Quarterly

Global Id: T0603776621
Action Type: RESPONSE
Date: 10/15/2005
Action: Monitoring Report - Quarterly

Global Id: T0603776621
Action Type: RESPONSE
Date: 04/15/2008
Action: Monitoring Report - Quarterly

Global Id: T0603776621
Action Type: RESPONSE
Date: 09/15/2003
Action: Other Report / Document

G & C MAINTENANCE (FORMER) ARCO #0020 (Continued) **S106116224**

Global Id: T0603776621
Action Type: RESPONSE
Date: 01/15/2004
Action: Monitoring Report - Quarterly

LUST:
Global Id: T0603776621
Status: Open - Case Begin Date
Status Date: 09/28/1988

Global Id: T0603776621
Status: Open - Site Assessment
Status Date: 09/28/1988

Global Id: T0603776621
Status: Open - Site Assessment
Status Date: 04/07/2003

Global Id: T0603776621
Status: Open - Verification Monitoring
Status Date: 11/14/2003

Global Id: T0603776621
Status: Completed - Case Closed
Status Date: 02/23/2010

LUST REG 4:
Region: 4
Regional Board: 04
County: Los Angeles
Facility Id: 900200052A
Status: Leak being confirmed
Substance: Gasoline
Substance Quantity: Not reported
Local Case No: Not reported
Case Type: Undefined
Abatement Method Used at the Site: Not reported
Global ID: T0603776621
W Global ID: Not reported
Staff: TCS
Local Agency: 19050
Cross Street: CATALINA
Enforcement Type: SEL
Date Leak Discovered: 6/25/2002
Date Leak First Reported: 6/25/2002
Date Leak Record Entered: Not reported
Date Confirmation Began: 4/7/2003
Date Leak Stopped: Not reported
Date Case Last Changed on Database: Not reported
Date the Case was Closed: Not reported
How Leak Discovered: Not reported
How Leak Stopped: Not reported
Cause of Leak: Not reported
Leak Source: Not reported
Operator: Not reported

G & C MAINTENANCE (FORMER) ARCO #0020 (Continued) **S106116224**

Water System:	Not reported
Well Name:	Not reported
Approx. Dist To Production Well (ft):	Not reported
Source of Cleanup Funding:	Not reported
Preliminary Site Assessment Workplan Submitted:	Not reported
Preliminary Site Assessment Began:	Not reported
Pollution Characterization Began:	Not reported
Remediation Plan Submitted:	Not reported
Remedial Action Underway:	Not reported
Post Remedial Action Monitoring Began:	Not reported
Enforcement Action Date:	Not reported
Historical Max MTBE Date:	3/9/2004
Hist Max MTBE Conc in Groundwater:	770
Hist Max MTBE Conc in Soil:	Not reported
Significant Interim Remedial Action Taken:	Not reported
GW Qualifier:	=
Soil Qualifier:	Not reported
Organization:	Not reported
Owner Contact:	Not reported
Responsible Party:	MR. SAEED KOHANOFF
RP Address:	3325 W. 6TH ST.
Program:	LUST
Lat/Long:	0 / 0
Local Agency Staff:	Not reported
Beneficial Use:	Not reported
Priority:	Not reported
Cleanup Fund Id:	Not reported
Suspended:	Not reported
Assigned Name:	Not reported
Summary:	Not reported

N67 **TOSCO/76 PRODUCTS STATION** **CA HIST CORTESE** **S104406266**
SW **703 VERMONT** **N/A**
1/4-1/2 **LOS ANGELES, CA 90005**
0.399 mi.
2109 ft. **Site 2 of 3 in cluster N**

Relative: **Lower**
Actual: **235 ft.**

HIST CORTESE:

Region:	CORTESE
Facility County Code:	19
Reg By:	LTNKA
Reg Id:	900050089

N68 **TOSCO - 76 STATION #5283 (FORMER)** **CA LUST** **S104532748**
SW **703 VERMONT AVE S** **N/A**
1/4-1/2 **LOS ANGELES, CA 90005**
0.399 mi.
2109 ft. **Site 3 of 3 in cluster N**

Relative: **Lower**
Actual: **235 ft.**

LUST:

Lead Agency:	LOS ANGELES RWQCB (REGION 4)
Case Type:	LUST Cleanup Site
Geo Track:	http://geotracker.waterboards.ca.gov/profile_report.asp?global_id=T0603700470
Global Id:	T0603700470
Latitude:	34.0595952
Longitude:	-118.2917586

TOSCO - 76 STATION #5283 (FORMER) (Continued) **S104532748**

Status: Completed - Case Closed
Status Date: 10/07/2013
Case Worker: DPP
RB Case Number: 900050089
Local Agency: LOS ANGELES, CITY OF
File Location: Regional Board
Local Case Number: Not reported
Potential Media Affect: Aquifer used for drinking water supply
Potential Contaminants of Concern: Gasoline
Site History: Not reported

LUST:
Global Id: T0603700470
Contact Type: Regional Board Caseworker
Contact Name: DANIEL PIROTTON
Organization Name: LOS ANGELES RWQCB (REGION 4)
Address: Not reported
City: R4 UNKNOWN
Email: dpirotton@waterboards.ca.gov
Phone Number: 2135766714

Global Id: T0603700470
Contact Type: Local Agency Caseworker
Contact Name: ELOY LUNA
Organization Name: LOS ANGELES, CITY OF
Address: 200 North Main Street, Suite 1780
City: LOS ANGELES
Email: eloy.luna@lacity.org
Phone Number: Not reported

LUST:
Global Id: T0603700470
Action Type: RESPONSE
Date: 10/15/2008
Action: Monitoring Report - Quarterly

Global Id: T0603700470
Action Type: RESPONSE
Date: 12/01/2008
Action: CAP/RAP - Final Remediation / Design Plan

Global Id: T0603700470
Action Type: RESPONSE
Date: 09/12/2008
Action: Interim Remedial Action Plan

Global Id: T0603700470
Action Type: RESPONSE
Date: 07/15/2004
Action: Monitoring Report - Quarterly

Global Id: T0603700470
Action Type: ENFORCEMENT
Date: 06/17/2003
Action: Staff Letter

Global Id: T0603700470

TOSCO - 76 STATION #5283 (FORMER) (Continued) **S104532748**

Action Type: ENFORCEMENT
Date: 06/15/2009
Action: Staff Letter

Global Id: T0603700470
Action Type: RESPONSE
Date: 03/30/2007
Action: Soil and Water Investigation Workplan

Global Id: T0603700470
Action Type: RESPONSE
Date: 10/15/2006
Action: Monitoring Report - Quarterly

Global Id: T0603700470
Action Type: RESPONSE
Date: 01/15/2011
Action: Monitoring Report - Semi-Annually

Global Id: T0603700470
Action Type: RESPONSE
Date: 10/15/2004
Action: Monitoring Report - Quarterly

Global Id: T0603700470
Action Type: RESPONSE
Date: 04/15/2005
Action: Monitoring Report - Quarterly

Global Id: T0603700470
Action Type: RESPONSE
Date: 10/15/2009
Action: Monitoring Report - Semi-Annually

Global Id: T0603700470
Action Type: RESPONSE
Date: 01/15/2013
Action: Monitoring Report - Semi-Annually

Global Id: T0603700470
Action Type: RESPONSE
Date: 04/15/2006
Action: Monitoring Report - Quarterly

Global Id: T0603700470
Action Type: RESPONSE
Date: 11/23/2009
Action: Pilot Study / Treatability Workplan

Global Id: T0603700470
Action Type: RESPONSE
Date: 01/15/2009
Action: Monitoring Report - Quarterly

Global Id: T0603700470
Action Type: RESPONSE
Date: 12/02/2009

TOSCO - 76 STATION #5283 (FORMER) (Continued) **S104532748**

Action: Soil and Water Investigation Report

Global Id: T0603700470
Action Type: Other
Date: 09/12/1997
Action: Leak Discovery

Global Id: T0603700470
Action Type: RESPONSE
Date: 11/05/2007
Action: Well Installation Report

Global Id: T0603700470
Action Type: RESPONSE
Date: 04/15/2002
Action: Monitoring Report - Quarterly

Global Id: T0603700470
Action Type: RESPONSE
Date: 07/15/2002
Action: Monitoring Report - Quarterly

Global Id: T0603700470
Action Type: RESPONSE
Date: 10/24/2002
Action: Monitoring Report - Quarterly

Global Id: T0603700470
Action Type: RESPONSE
Date: 07/15/2011
Action: Monitoring Report - Semi-Annually

Global Id: T0603700470
Action Type: RESPONSE
Date: 07/15/2003
Action: Monitoring Report - Quarterly

Global Id: T0603700470
Action Type: RESPONSE
Date: 01/10/2004
Action: Well Installation Report

Global Id: T0603700470
Action Type: ENFORCEMENT
Date: 01/29/2003
Action: Staff Letter

Global Id: T0603700470
Action Type: ENFORCEMENT
Date: 10/31/2003
Action: Staff Letter

Global Id: T0603700470
Action Type: RESPONSE
Date: 10/15/2007
Action: Monitoring Report - Quarterly

TOSCO - 76 STATION #5283 (FORMER) (Continued) **S104532748**

Global Id:	T0603700470
Action Type:	RESPONSE
Date:	12/05/2012
Action:	Request for Closure - Regulator Responded
Global Id:	T0603700470
Action Type:	RESPONSE
Date:	01/15/2007
Action:	Monitoring Report - Quarterly
Global Id:	T0603700470
Action Type:	RESPONSE
Date:	10/15/2005
Action:	Monitoring Report - Quarterly
Global Id:	T0603700470
Action Type:	RESPONSE
Date:	07/15/2012
Action:	Monitoring Report - Semi-Annually
Global Id:	T0603700470
Action Type:	RESPONSE
Date:	07/15/2006
Action:	Monitoring Report - Quarterly
Global Id:	T0603700470
Action Type:	RESPONSE
Date:	04/15/2007
Action:	Monitoring Report - Quarterly
Global Id:	T0603700470
Action Type:	RESPONSE
Date:	01/15/2010
Action:	Monitoring Report - Semi-Annually
Global Id:	T0603700470
Action Type:	RESPONSE
Date:	01/15/2014
Action:	Well Destruction Report
Global Id:	T0603700470
Action Type:	RESPONSE
Date:	07/15/2010
Action:	Monitoring Report - Semi-Annually
Global Id:	T0603700470
Action Type:	ENFORCEMENT
Date:	07/25/2013
Action:	Notification - Preclosure
Global Id:	T0603700470
Action Type:	ENFORCEMENT
Date:	10/07/2013
Action:	Closure/No Further Action Letter
Global Id:	T0603700470
Action Type:	RESPONSE

TOSCO - 76 STATION #5283 (FORMER) (Continued) **S104532748**

Date: 07/15/2005
Action: Monitoring Report - Quarterly

Global Id: T0603700470
Action Type: RESPONSE
Date: 07/15/2009
Action: Monitoring Report - Semi-Annually

Global Id: T0603700470
Action Type: RESPONSE
Date: 10/20/2010
Action: Well Installation Report

Global Id: T0603700470
Action Type: RESPONSE
Date: 04/15/2009
Action: Monitoring Report - Quarterly

Global Id: T0603700470
Action Type: RESPONSE
Date: 07/28/2009
Action: Pilot Study/ Treatability Report

Global Id: T0603700470
Action Type: ENFORCEMENT
Date: 05/11/2001
Action: Staff Letter

Global Id: T0603700470
Action Type: RESPONSE
Date: 04/15/2004
Action: Monitoring Report - Quarterly

Global Id: T0603700470
Action Type: RESPONSE
Date: 04/15/2003
Action: Monitoring Report - Quarterly

Global Id: T0603700470
Action Type: RESPONSE
Date: 01/15/2004
Action: Monitoring Report - Quarterly

Global Id: T0603700470
Action Type: RESPONSE
Date: 04/15/2008
Action: Monitoring Report - Quarterly

Global Id: T0603700470
Action Type: RESPONSE
Date: 01/24/2012
Action: Request for Closure

Global Id: T0603700470
Action Type: RESPONSE
Date: 01/15/2012
Action: Monitoring Report - Semi-Annually

TOSCO - 76 STATION #5283 (FORMER) (Continued) **S104532748**

Global Id: T0603700470
Action Type: RESPONSE
Date: 01/15/2006
Action: Monitoring Report - Quarterly

Global Id: T0603700470
Action Type: RESPONSE
Date: 07/15/2008
Action: Monitoring Report - Quarterly

Global Id: T0603700470
Action Type: RESPONSE
Date: 01/15/2008
Action: Monitoring Report - Quarterly

Global Id: T0603700470
Action Type: RESPONSE
Date: 03/15/2003
Action: Soil and Water Investigation Workplan

Global Id: T0603700470
Action Type: RESPONSE
Date: 07/15/2007
Action: Monitoring Report - Quarterly

Global Id: T0603700470
Action Type: Other
Date: 09/12/1997
Action: Leak Reported

Global Id: T0603700470
Action Type: RESPONSE
Date: 01/15/2005
Action: Monitoring Report - Quarterly

Global Id: T0603700470
Action Type: RESPONSE
Date: 10/15/2003
Action: Monitoring Report - Quarterly

Global Id: T0603700470
Action Type: RESPONSE
Date: 01/15/2003
Action: Monitoring Report - Quarterly

Global Id: T0603700470
Action Type: REMEDIATION
Date: 02/01/1999
Action: Excavation

Global Id: T0603700470
Action Type: REMEDIATION
Date: 02/01/1999
Action: Other (Use Description Field)

LUST:
Global Id: T0603700470

TOSCO - 76 STATION #5283 (FORMER) (Continued) **S104532748**

Status: Open - Case Begin Date
Status Date: 09/12/1997

Global Id: T0603700470
Status: Open - Site Assessment
Status Date: 04/27/1999

Global Id: T0603700470
Status: Open - Site Assessment
Status Date: 05/11/2001

Global Id: T0603700470
Status: Open - Site Assessment
Status Date: 03/30/2007

Global Id: T0603700470
Status: Open - Eligible for Closure
Status Date: 12/18/2012

Global Id: T0603700470
Status: Completed - Case Closed
Status Date: 10/07/2013

LUST REG 4:
Region: 4
Regional Board: 04
County: Los Angeles
Facility Id: 900050089
Status: Pollution Characterization
Substance: Gasoline
Substance Quantity: Not reported
Local Case No: Not reported
Case Type: Groundwater
Abatement Method Used at the Site: Not reported
Global ID: T0603700470
W Global ID: Not reported
Staff: DP
Local Agency: 19050
Cross Street: 7TH ST
Enforcement Type: DLSEL
Date Leak Discovered: 9/12/1997
Date Leak First Reported: 9/12/1997
Date Leak Record Entered: 3/10/1998
Date Confirmation Began: Not reported
Date Leak Stopped: Not reported
Date Case Last Changed on Database: 7/15/2002
Date the Case was Closed: Not reported
How Leak Discovered: OM
How Leak Stopped: Not reported
Cause of Leak: Not reported
Leak Source: Not reported
Operator: Not reported
Water System: Not reported
Well Name: Not reported
Approx. Dist To Production Well (ft): 5763.556004919816757594263 1487
Source of Cleanup Funding: Not reported

TOSCO - 76 STATION #5283 (FORMER) (Continued) **S104532748**

Preliminary Site Assessment Workplan Submitted: 4/27/1999
Preliminary Site Assessment Began: Not reported
Pollution Characterization Began: 3/19/2003
Remediation Plan Submitted: Not reported
Remedial Action Underway: Not reported
Post Remedial Action Monitoring Began: Not reported
Enforcement Action Date: Not reported
Historical Max MTBE Date: 1/1/1965
Hist Max MTBE Conc in Groundwater: 27600
Hist Max MTBE Conc in Soil: 25.8
Significant Interim Remedial Action Taken: Not reported
GW Qualifier: Not reported
Soil Qualifier: Not reported
Organization: Not reported
Owner Contact: Not reported
Responsible Party: MS. SHARI LONDON
RP Address: 3611 HARBOR BL., STE. #200
Program: LUST
Lat/Long: 34.0595952 / -1
Local Agency Staff: PEJ
Beneficial Use: Not reported
Priority: Not reported
Cleanup Fund Id: Not reported
Suspended: Not reported
Assigned Name: Not reported
Summary: 5/12/99 TRANSM. OF UST & PIPING REMOVAL RPT; 5/5/00 WORKPLAN FOR SUBSURFACE INVESTIGATION

69
ENE
1/4-1/2
0.409 mi.
2161 ft.

BELMONT/HOLLYWOOD PRIMARY CENTER NO. 2 **CA ENVIROSTOR S107735911**
310 SOUTH LAFAYETTE PARK PLACE **CA SCH N/A**
LOS ANGELES, CA 90057

Relative:
Higher

Actual:
305 ft.

ENVIROSTOR:
Facility ID: 19880002
Status: No Further Action
Status Date: 04/02/2002
Site Code: 300792
Site Type: School Investigation
Site Type Detailed: School
Acres: 1.4
NPL: NO
Regulatory Agencies: SMBRP
Lead Agency: SMBRP
Program Manager: Not reported
Supervisor: Javier Hinojosa
Division Branch: Southern California Schools & Brownfields Outreach
Assembly: 53
Senate: 24
Special Program: Not reported
Restricted Use: NO
Site Mgmt Req: NONE SPECIFIED
Funding: School District
Latitude: 34.06642
Longitude: -118.2803
APN: 5155018059
Past Use: RESIDENTIAL AREA

BELMONT/HOLLYWOOD PRIMARY CENTER NO. 2 (Continued) **S107735911**

Potential COC: Anthracene Copper and compounds Nickel Benzo[a]pyrene Arsenic Barium and compounds Mercury (elemental Selenium Benzo[b]fluoranthene Lead Pyrene * phenanthrene Chrysene Benz[a]anthracene Molybdenum Cobalt Zinc Fluoranthene Thallium and compounds
Confirmed COC: NONE SPECIFIED
Potential Description: SOIL
Alias Name: BELMONT/HOLLYWOOD NEW PRIMARY CENTER #2
Alias Type: Alternate Name
Alias Name: BELMONT/HOLLYWOOD PRIMARY CTR. #2
Alias Type: Alternate Name
Alias Name: LOS ANGELES UNIFIED SCHOOL DISTRICT
Alias Type: Alternate Name
Alias Name: 5155018059
Alias Type: APN
Alias Name: 300792
Alias Type: Project Code (Site Code)
Alias Name: 19880002
Alias Type: Envirostor ID Number

Completed Info:
Completed Area Name: PROJECT WIDE
Completed Sub Area Name: Not reported
Completed Document Type: Cost Recovery Closeout Memo
Completed Date: 04/02/2002
Comments: Not reported

Completed Area Name: PROJECT WIDE
Completed Sub Area Name: Not reported
Completed Document Type: Preliminary Endangerment Assessment Report
Completed Date: 02/01/2000
Comments: Not reported

Completed Area Name: PROJECT WIDE
Completed Sub Area Name: Not reported
Completed Document Type: Technical Report
Completed Date: 02/01/2002
Comments: Not reported

Completed Area Name: PROJECT WIDE
Completed Sub Area Name: Not reported
Completed Document Type: * Workplan
Completed Date: 01/25/2000
Comments: Not reported

Completed Area Name: PROJECT WIDE
Completed Sub Area Name: Not reported
Completed Document Type: Environmental Oversight Agreement
Completed Date: 02/10/2000
Comments: Not reported

Future Area Name: Not reported
Future Sub Area Name: Not reported
Future Document Type: Not reported
Future Due Date: Not reported
Schedule Area Name: Not reported
Schedule Sub Area Name: Not reported
Schedule Document Type: Not reported
Schedule Due Date: Not reported

BELMONT/HOLLYWOOD PRIMARY CENTER NO. 2 (Continued) **S107735911**

Schedule Revised Date: Not reported

SCH:

Facility ID:	19880002
Site Type:	School Investigation
Site Type Detail:	School
Site Mgmt. Req.:	NONE SPECIFIED
Acres:	1.4
National Priorities List:	NO
Cleanup Oversight Agencies:	SMBRP
Lead Agency:	SMBRP
Lead Agency Description:	DTSC - Site Cleanup Program
Project Manager:	Not reported
Supervisor:	Javier Hinojosa
Division Branch:	Southern California Schools & Brownfields Outreach
Site Code:	300792
Assembly:	53
Senate:	24
Special Program Status:	Not reported
Status:	No Further Action
Status Date:	04/02/2002
Restricted Use:	NO
Funding:	School District
Latitude:	34.06642
Longitude:	-118.2803
APN:	5155018059
Past Use:	RESIDENTIAL AREA
Potential COC:	Anthracene, Anthracene, Copper and compounds, Nickel, Benzo[a]pyrene, Arsenic, Barium and compounds, Mercury (elemental, Selenium, Benzo[b]fluoranthene, Lead, Pyrene, * phenanthrene, Chrysene, Benz[a]anthracene, Molybdenum, Cobalt, Zinc, Fluoranthene, Thallium and compounds
Confirmed COC:	NONE SPECIFIED
Potential Description:	SOIL
Alias Name:	BELMONT/HOLLYWOOD NEW PRIMARY CENTER #2
Alias Type:	Alternate Name
Alias Name:	BELMONT/HOLLYWOOD PRIMARY CTR. #2
Alias Type:	Alternate Name
Alias Name:	LOS ANGELES UNIFIED SCHOOL DISTRICT
Alias Type:	Alternate Name
Alias Name:	5155018059
Alias Type:	APN
Alias Name:	300792
Alias Type:	Project Code (Site Code)
Alias Name:	19880002
Alias Type:	Envirostor ID Number

Completed Info:

Completed Area Name:	PROJECT WIDE
Completed Sub Area Name:	Not reported
Completed Document Type:	Cost Recovery Closeout Memo
Completed Date:	04/02/2002
Comments:	Not reported
Completed Area Name:	PROJECT WIDE
Completed Sub Area Name:	Not reported

BELMONT/HOLLYWOOD PRIMARY CENTER NO. 2 (Continued) **S107735911**

Completed Document Type: Preliminary Endangerment Assessment Report
Completed Date: 02/01/2000
Comments: Not reported

Completed Area Name: PROJECT WIDE
Completed Sub Area Name: Not reported
Completed Document Type: Technical Report
Completed Date: 02/01/2002
Comments: Not reported

Completed Area Name: PROJECT WIDE
Completed Sub Area Name: Not reported
Completed Document Type: * Workplan
Completed Date: 01/25/2000
Comments: Not reported

Completed Area Name: PROJECT WIDE
Completed Sub Area Name: Not reported
Completed Document Type: Environmental Oversight Agreement
Completed Date: 02/10/2000
Comments: Not reported

Future Area Name: Not reported
Future Sub Area Name: Not reported
Future Document Type: Not reported
Future Due Date: Not reported
Schedule Area Name: Not reported
Schedule Sub Area Name: Not reported
Schedule Document Type: Not reported
Schedule Due Date: Not reported
Schedule Revised Date: Not reported

70
NNW
1/4-1/2
0.416 mi.
2196 ft.

2ND & JUANITA AVENUE DUMP-LOS
2ND & JUANITA AVE
LOS ANGELES, CA

CA WMUDS/SWAT **S103441379**
N/A

Relative:
Higher

Actual:
272 ft.

WMUDS/SWAT:
Edit Date: Not reported
Complexity: Not reported
Primary Waste: Not reported
Primary Waste Type: Not reported
Secondary Waste: Not reported
Secondary Waste Type: Not reported
Base Meridian: Not reported
NPID: Not reported
Tonnage: 0
Regional Board ID: Not reported
Municipal Solid Waste: False
Superorder: False
Open To Public: False
Waste List: False
Agency Type: Not reported
Agency Name: Not reported
Agency Department: Not reported
Agency Address: Not reported
Agency City,St,Zip: Not reported

2ND & JUANITA AVENUE DUMP-LOS (Continued) **S103441379**

Agency Contact:	Not reported
Agency Telephone:	Not reported
Land Owner Name:	Not reported
Land Owner Address:	Not reported
Land Owner City,St,Zip:	CA
Land Owner Contact:	Not reported
Land Owner Phone:	Not reported
Region:	4
Facility Type:	Not reported
Facility Description:	Not reported
Facility Telephone:	Not reported
SWAT Facility Name:	Not reported
Primary SIC:	Not reported
Secondary SIC:	Not reported
Comments:	Not reported
Last Facility Editors:	Not reported
Waste Discharge System:	False
Solid Waste Assessment Test Program:	True
Toxic Pits Cleanup Act Program:	False
Resource Conservation Recovery Act:	False
Department of Defence:	False
Solid Waste Assessment Test Program:	Not reported
Threat to Water Quality:	Not reported
Sub Chapter 15:	False
Regional Board Project Officer:	LT
Number of WMUDS at Facility:	1
Section Range:	Not reported
RCRA Facility:	Not reported
Waste Discharge Requirements:	Not reported
Self-Monitoring Rept. Frequency:	Not reported
Waste Discharge System ID:	4 190112NUR
Solid Waste Information ID:	Not reported

P71 **ATLAS WIRELINE** **CA SLIC** **S106483966**
NW **1213 N. VENTURA AVE** **N/A**
1/4-1/2 **LOS ANGELES, CA**
0.428 mi.
2260 ft. **Site 1 of 6 in cluster P**

Relative: **Lower**

Actual: **242 ft.**

SLIC:

Region:	STATE
Facility Status:	**Completed - Case Closed**
Status Date:	12/01/1998
Global Id:	SL204691641
Lead Agency:	LOS ANGELES RWQCB (REGION 4)
Lead Agency Case Number:	Not reported
Latitude:	34.068863
Longitude:	-118.293749
Case Type:	Cleanup Program Site
Case Worker:	AMT
Local Agency:	Not reported
RB Case Number:	0432
File Location:	Not reported
Potential Media Affected:	Not reported
Potential Contaminants of Concern:	Not reported
Site History:	Not reported

ATLAS WIRELINE (Continued) **S106483966**

Click here to access the California GeoTracker records for this facility:

Q72 **PACIFIC BELL** **RCRA-SQG** **1000250359**
SSE **720/740 RAMPART** **CA LUST** **CAT080023237**
1/4-1/2 **LOS ANGELES, CA 90057** **CA SWEEPS UST**
0.429 mi. **CA HIST UST**
2266 ft. **Site 1 of 2 in cluster Q** **CA FID UST**
CA HAZNET
Relative: **CA HIST CORTESE**
Lower

Actual: **267 ft.**

RCRA-SQG:

Date form received by agency:	09/01/1996
Facility name:	PACIFIC BELL
Facility address:	720/740 RAMPART LOS ANGELES, CA 90057
EPA ID:	CAT080023237
Mailing address:	170 N FAIR OAKS RM 104 PASADENA, CA 91103
Contact:	Not reported
Contact address:	Not reported Not reported
Contact country:	US
Contact telephone:	Not reported
Contact email:	Not reported
EPA Region:	09
Classification:	Small Small Quantity Generator
Description:	Handler: generates more than 100 and less than 1000 kg of hazardous waste during any calendar month and accumulates less than 6000 kg of hazardous waste at any time; or generates 100 kg or less of hazardous waste during any calendar month, and accumulates more than 1000 kg of hazardous waste at any time

Owner/Operator Summary:

Owner/operator name:	NOT REQUIRED
Owner/operator address:	NOT REQUIRED NOT REQUIRED, ME 99999
Owner/operator country:	Not reported
Owner/operator telephone:	415-555-1212
Owner/operator email:	Not reported
Owner/operator fax:	Not reported
Owner/operator extension:	Not reported
Legal status:	Private
Owner/Operator Type:	Owner
Owner/Op start date:	Not reported
Owner/Op end date:	Not reported

Owner/operator name:	NOT REQUIRED
Owner/operator address:	NOT REQUIRED NOT REQUIRED, ME 99999
Owner/operator country:	Not reported
Owner/operator telephone:	415-555-1212
Owner/operator email:	Not reported
Owner/operator fax:	Not reported
Owner/operator extension:	Not reported
Legal status:	Private
Owner/Operator Type:	Operator

PACIFIC BELL (Continued) **1000250359**

Owner/Op start date: Not reported
Owner/Op end date: Not reported

Handler Activities Summary:
U.S. importer of hazardous waste: No
Mixed waste (haz. and radioactive): No
Recycler of hazardous waste: No
Transporter of hazardous waste: No
Treater, storer or disposer of HW: No
Underground injection activity: No
On-site burner exemption: No
Furnace exemption: No
Used oil fuel burner: No
Used oil processor: No
User oil refiner: No
Used oil fuel marketer to burner: No
Used oil Specification marketer: No
Used oil transfer facility: No
Used oil transporter: No

Historical Generators:
Date form received by agency: 04/09/1990
Site name: PACIFIC BELL
Classification: Large Quantity Generator

Date form received by agency: 01/19/1981
Site name: PACIFIC BELL
Classification: Large Quantity Generator

Violation Status: No violations found

LUST:
Lead Agency: LOS ANGELES RWQCB (REGION 4)
Case Type: LUST Cleanup Site
Geo Track: http://geotracker.waterboards.ca.gov/profile_report.asp?global_id=T0603701134
Global Id: T0603701134
Latitude: 34.0582463
Longitude: -118.2836413
Status: Completed - Case Closed
Status Date: 07/17/1996
Case Worker: YR
RB Case Number: 900570116
Local Agency: LOS ANGELES, CITY OF
File Location: Not reported
Local Case Number: Not reported
Potential Media Affect: Aquifer used for drinking water supply
Potential Contaminants of Concern: Diesel
Site History: Not reported

LUST:
Global Id: T0603701134
Contact Type: Local Agency Caseworker
Contact Name: ELOY LUNA
Organization Name: LOS ANGELES, CITY OF
Address: 200 North Main Street, Suite 1780
City: LOS ANGELES
Email: eloy.luna@lacity.org

PACIFIC BELL (Continued) **1000250359**

Phone Number: Not reported

Global Id: T0603701134
Contact Type: Regional Board Caseworker
Contact Name: YUE RONG
Organization Name: LOS ANGELES RWQCB (REGION 4)
Address: 320 W. 4TH ST., SUITE 200
City: Los Angeles
Email: yrong@waterboards.ca.gov
Phone Number: Not reported

LUST:
Global Id: T0603701134
Action Type: Other
Date: 03/19/1991
Action: Leak Reported

LUST:
Global Id: T0603701134
Status: Open - Case Begin Date
Status Date: 03/19/1991

Global Id: T0603701134
Status: Open - Remediation
Status Date: 03/19/1991

Global Id: T0603701134
Status: Open - Remediation
Status Date: 06/30/1992

Global Id: T0603701134
Status: Completed - Case Closed
Status Date: 07/17/1996

LUST REG 4:
Region: 4
Regional Board: 04
County: Los Angeles
Facility Id: 900570116
Status: Case Closed
Substance: Diesel
Substance Quantity: Not reported
Local Case No: Not reported
Case Type: Groundwater
Abatement Method Used at the Site: Excavate and Dispose
Global ID: T0603701134
W Global ID: W0607701254
Staff: UNK
Local Agency: 19050
Cross Street: Not reported
Enforcement Type: Not reported
Date Leak Discovered: Not reported
Date Leak First Reported: 3/19/1991
Date Leak Record Entered: 3/9/1991
Date Confirmation Began: Not reported

PACIFIC BELL (Continued) **1000250359**

Date Leak Stopped: Not reported
Date Case Last Changed on Database: 11/13/1996
Date the Case was Closed: 7/17/1996
How Leak Discovered: Not reported
How Leak Stopped: Not reported
Cause of Leak: UNK
Leak Source: UNK
Operator: Not reported
Water System: UNOCAL - JIM SCOTT
Well Name: Not reported
Approx. Dist To Production Well (ft): 6652.98948804284638519248689 23
Source of Cleanup Funding: UNK
Preliminary Site Assessment Workplan Submitted: Not reported
Preliminary Site Assessment Began: Not reported
Pollution Characterization Began: Not reported
Remediation Plan Submitted: 3/19/1991
Remedial Action Underway: 6/30/1992
Post Remedial Action Monitoring Began: Not reported
Enforcement Action Date: Not reported
Historical Max MTBE Date: Not reported
Hist Max MTBE Conc in Groundwater: Not reported
Hist Max MTBE Conc in Soil: Not reported
Significant Interim Remedial Action Taken: Yes
GW Qualifier: Not reported
Soil Qualifier: Not reported
Organization: Not reported
Owner Contact: Not reported
Responsible Party: PACIFIC BELL REAL ESTATE
RP Address: 177 E COLORADO BLVD D RM 938, PASADENA CA 91105
Program: LUST
Lat/Long: 34.0582463 / -1
Local Agency Staff: PEJ
Beneficial Use: Not reported
Priority: Not reported
Cleanup Fund Id: Not reported
Suspended: Not reported
Assigned Name: 3901254-001GEN
Summary: Not reported

SWEEPS UST:
Status: Not reported
Comp Number: 6617
Number: Not reported
Board Of Equalization: Not reported
Referral Date: Not reported
Action Date: Not reported
Created Date: Not reported
Owner Tank Id: Not reported
SWRCB Tank Id: Not reported
Tank Status: Not reported
Capacity: Not reported
Active Date: Not reported
Tank Use: Not reported
STG: Not reported
Content: Not reported
Number Of Tanks: 0

PACIFIC BELL (Continued) **1000250359**

HIST UST:

File Number:	00027B10
URL:	http://geotracker.waterboards.ca.gov/ustpdfs/pdf/00027B10.pdf
Region:	STATE
Facility ID:	00000061249
Facility Type:	Other
Other Type:	SIC 4800
Contact Name:	E.J. KOEHLER
Telephone:	4155426758
Owner Name:	PACIFIC BELL
Owner Address:	370 THIRD STREET
Owner City,St,Zip:	SAN FRANCISCO, CA 94107
Total Tanks:	0001
Tank Num:	001
Container Num:	1
Year Installed:	1974
Tank Capacity:	00020000
Tank Used for:	PRODUCT
Type of Fuel:	DIESEL
Container Construction Thickness:	Not reported
Leak Detection:	None

Click here for Geo Tracker PDF:

CA FID UST:

Facility ID:	19003043
Regulated By:	UTNKA
Regulated ID:	Not reported
Cortese Code:	Not reported
SIC Code:	Not reported
Facility Phone:	4158238723
Mail To:	Not reported
Mailing Address:	1445 VANNESS AVE
Mailing Address 2:	Not reported
Mailing City,St,Zip:	LOS ANGELES 900570000
Contact:	Not reported
Contact Phone:	Not reported
DUNs Number:	Not reported
NPDES Number:	Not reported
EPA ID:	Not reported
Comments:	Not reported
Status:	Active
Facility ID:	19054510
Regulated By:	UTNKI
Regulated ID:	Not reported
Cortese Code:	Not reported
SIC Code:	Not reported
Facility Phone:	2130000000
Mail To:	Not reported
Mailing Address:	740 S RAMPART BLVD
Mailing Address 2:	Not reported
Mailing City,St,Zip:	LOS ANGELES 900570000
Contact:	Not reported
Contact Phone:	Not reported

PACIFIC BELL (Continued) **1000250359**

DUNs Number: Not reported
NPDES Number: Not reported
EPA ID: Not reported
Comments: Not reported
Status: Inactive

HAZNET:
envid: 1000250359
Year: 2015
GEPAID: CAT080023237
Contact: SEAN MCFARLANE
Telephone: 9252776725
Mailing Name: Not reported
Mailing Address: P.O. BOX 5095, 4W200I
Mailing City,St,Zip: SAN RAMON, CA 945830000
Gen County: Los Angeles
TSD EPA ID: CAD008302903
TSD County: Los Angeles
Waste Category: Other organic solids
Disposal Method: Storage, Bulking, And/Or Transfer Off Site--No Treatment/Reovery (H010-H129) Or (H131-H135)
Tons: 0.01
Cat Decode: Not reported
Method Decode: Not reported
Facility County: Los Angeles

envid: 1000250359
Year: 2015
GEPAID: CAT080023237
Contact: SEAN MCFARLANE
Telephone: 9252776725
Mailing Name: Not reported
Mailing Address: P.O. BOX 5095, 4W200I
Mailing City,St,Zip: SAN RAMON, CA 945830000
Gen County: Los Angeles
TSD EPA ID: CAD008302903
TSD County: Los Angeles
Waste Category: Off-specification, aged or surplus organics
Disposal Method: Fuel Blending Prior To Energy Recovery At Another Site
Tons: 0.35
Cat Decode: Not reported
Method Decode: Not reported
Facility County: Los Angeles

envid: 1000250359
Year: 2012
GEPAID: CAT080023237
Contact: JAMES CRANMER
Telephone: 3033917206
Mailing Name: Not reported
Mailing Address: 1 AT&T WAY RM 2C140
Mailing City,St,Zip: BEDMINSTER, NJ 079210000
Gen County: Los Angeles
TSD EPA ID: UTD981552177
TSD County: 99
Waste Category: Not reported
Disposal Method: Incineration--Thermal Destruction Other Than Use As A Fuel

PACIFIC BELL (Continued) **1000250359**

Tons: 0.6612
Cat Decode: Not reported
Method Decode: Not reported
Facility County: Los Angeles

envid: 1000250359
Year: 2012
GEPAID: CAT080023237
Contact: JAMES CRANMER
Telephone: 3033917206
Mailing Name: Not reported
Mailing Address: 1 AT&T WAY RM 2C140
Mailing City,St,Zip: BEDMINSTER, NJ 079210000
Gen County: Los Angeles
TSD EPA ID: UTD981552177
TSD County: 99
Waste Category: Not reported
Disposal Method: Incineration--Thermal Destruction Other Than Use As A Fuel
Tons: 0.6612
Cat Decode: Not reported
Method Decode: Not reported
Facility County: Los Angeles

envid: 1000250359
Year: 2010
GEPAID: CAT080023237
Contact: JAMES CRANMER
Telephone: 3033917206
Mailing Name: Not reported
Mailing Address: 1 AT&T WAY RM 2C140
Mailing City,St,Zip: BEDMINSTER, NJ 079210000
Gen County: Not reported
TSD EPA ID: CAD028409019
TSD County: Not reported
Waste Category: Other organic solids
Disposal Method: Storage, Bulking, And/Or Transfer Off Site--No Treatment/Reovery (H010-H129) Or (H131-H135)
Tons: 0.03
Cat Decode: Not reported
Method Decode: Not reported
Facility County: Los Angeles

Click this hyperlink while viewing on your computer to access
103 additional CA_HAZNET: record(s) in the EDR Site Report.

HIST CORTESE:
Region: CORTESE
Facility County Code: 19
Reg By: LTNKA
Reg Id: 900570116

73
SE
1/4-1/2
0.430 mi.
2272 ft.

CHEVRON #9-1446
2525 WILSHIRE BLVD
LOS ANGELES, CA 90057

CA LUST **S102427129**
CA HIST CORTESE **N/A**

Relative:
Higher

Actual:
289 ft.

LUST:

Lead Agency:	LOS ANGELES RWQCB (REGION 4)
Case Type:	LUST Cleanup Site
Geo Track:	http://geotracker.waterboards.ca.gov/profile_report.asp?global_id=T0603701128
Global Id:	T0603701128
Latitude:	34.0604008
Longitude:	-118.2811556
Status:	Completed - Case Closed
Status Date:	03/28/1989
Case Worker:	YR
RB Case Number:	900570043
Local Agency:	LOS ANGELES, CITY OF
File Location:	Not reported
Local Case Number:	Not reported
Potential Media Affect:	Aquifer used for drinking water supply
Potential Contaminants of Concern:	Gasoline
Site History:	Not reported

LUST:

Global Id:	T0603701128
Contact Type:	Local Agency Caseworker
Contact Name:	ELOY LUNA
Organization Name:	LOS ANGELES, CITY OF
Address:	200 North Main Street, Suite 1780
City:	LOS ANGELES
Email:	eloy.luna@lacity.org
Phone Number:	Not reported

Global Id:	T0603701128
Contact Type:	Regional Board Caseworker
Contact Name:	YUE RONG
Organization Name:	LOS ANGELES RWQCB (REGION 4)
Address:	320 W. 4TH ST., SUITE 200
City:	Los Angeles
Email:	yrong@waterboards.ca.gov
Phone Number:	Not reported

LUST:

Global Id:	T0603701128
Action Type:	Other
Date:	12/03/1986
Action:	Leak Reported

LUST:

Global Id:	T0603701128
Status:	Open - Case Begin Date
Status Date:	12/03/1986

Global Id:	T0603701128
Status:	Open - Site Assessment
Status Date:	06/09/1988

Global Id:	T0603701128

CHEVRON #9-1446 (Continued) **S102427129**

Status: Completed - Case Closed
Status Date: 03/28/1989

LUST REG 4:

Region:	4	
Regional Board:	04	
County:	Los Angeles	
Facility Id:	900570043	
Status:	Case Closed	
Substance:	Gasoline	
Substance Quantity:	Not reported	
Local Case No:	Not reported	
Case Type:	Groundwater	
Abatement Method Used at the Site:		Not reported
Global ID:	T0603701128	
W Global ID:	W0607701254	
Staff:	UNK	
Local Agency:	19050	
Cross Street:	RAMPART	
Enforcement Type:	Not reported	
Date Leak Discovered:	Not reported	
Date Leak First Reported:		12/3/1986
Date Leak Record Entered:	9/8/1987	
Date Confirmation Began:	Not reported	
Date Leak Stopped:	Not reported	
Date Case Last Changed on Database:		10/7/1992
Date the Case was Closed:		3/28/1989
How Leak Discovered:	Not reported	
How Leak Stopped:	Not reported	
Cause of Leak:	UNK	
Leak Source:	UNK	
Operator:	Not reported	
Water System:	UNOCAL - JIM SCOTT	
Well Name:	Not reported	
Approx. Dist To Production Well (ft):		6133.112918742297242296159921
Source of Cleanup Funding:		UNK
Preliminary Site Assessment Workplan Submitted:		Not reported
Preliminary Site Assessment Began:		Not reported
Pollution Characterization Began:		6/9/1988
Remediation Plan Submitted:		Not reported
Remedial Action Underway:		Not reported
Post Remedial Action Monitoring Began:		Not reported
Enforcement Action Date:		Not reported
Historical Max MTBE Date:		Not reported
Hist Max MTBE Conc in Groundwater:		Not reported
Hist Max MTBE Conc in Soil:		Not reported
Significant Interim Remedial Action Taken:		Not reported
GW Qualifier:	Not reported	
Soil Qualifier:	Not reported	
Organization:	Not reported	
Owner Contact:	Not reported	
Responsible Party:	CHEVRON	
RP Address:	1201 S BEACH BLVD, LA HABRA, CA 90631	
Program:	LUST	
Lat/Long:	34.0602363 / -1	
Local Agency Staff:	PEJ	

CHEVRON #9-1446 (Continued) **S102427129**

Beneficial Use: Not reported
Priority: Not reported
Cleanup Fund Id: Not reported
Suspended: Not reported
Assigned Name: 3901254-001GEN
Summary: CASE CLOSED 03/28/89. THE FORMATION IS A CONTINUATION OF THE LA BREA TAR HEELS.
FORMER VJ CASE.

HIST CORTESE:
Region: CORTESE
Facility County Code: 19
Reg By: LTNKA
Reg Id: 900570043

Q74 **PACIFIC BELL TELEPHONE CO** **CA LUST** **S108087171**
SSE **720 RAMPART BLVD, SOUTH** **N/A**
1/4-1/2 **LOS ANELES, CA 90057**
0.431 mi.
2274 ft. **Site 2 of 2 in cluster Q**

Relative:
Higher

Actual:
274 ft.

LUST:
Lead Agency: LOS ANGELES, CITY OF
Case Type: LUST Cleanup Site
Geo Track: http://geotracker.waterboards.ca.gov/profile_report.asp?global_id=T0603766334
Global Id: T0603766334
Latitude: 34.058761
Longitude: -118.283601
Status: Completed - Case Closed
Status Date: 09/22/2006
Case Worker: EL
RB Case Number: Not reported
Local Agency: LOS ANGELES, CITY OF
File Location: Not reported
Local Case Number: 1773
Potential Media Affect: Soil
Potential Contaminants of Concern: Diesel
Site History: Not reported

LUST:
Global Id: T0603766334
Contact Type: Local Agency Caseworker
Contact Name: ELOY LUNA
Organization Name: LOS ANGELES, CITY OF
Address: 200 North Main Street, Suite 1780
City: LOS ANGELES
Email: eloy.luna@lacity.org
Phone Number: Not reported

Global Id: T0603766334
Contact Type: Regional Board Caseworker
Contact Name: YUE RONG
Organization Name: LOS ANGELES RWQCB (REGION 4)
Address: 320 W. 4TH ST., SUITE 200
City: Los Angeles
Email: yrong@waterboards.ca.gov
Phone Number: Not reported

PACIFIC BELL TELEPHONE CO (Continued) **S108087171**

LUST:
Global Id: T0603766334
Action Type: ENFORCEMENT
Date: 09/22/2006
Action: Closure/No Further Action Letter

Global Id: T0603766334
Action Type: Other
Date: 08/23/2006
Action: Leak Reported

Global Id: T0603766334
Action Type: Other
Date: 12/02/2005
Action: Leak Discovery

LUST:
Global Id: T0603766334
Status: Open - Case Begin Date
Status Date: 12/02/2005

Global Id: T0603766334
Status: Open - Site Assessment
Status Date: 08/09/2006

Global Id: T0603766334
Status: Completed - Case Closed
Status Date: 09/22/2006

P75 **LESLIE FAMILY TRUST** **CA SLIC S106483732**
NW **3566/3580 WEST THIRD ST** **CA DEED N/A**
1/4-1/2 **LOS ANGELES, CA**
0.445 mi.
2350 ft. **Site 2 of 6 in cluster P**

Relative:
Lower

Actual:
238 ft.

SLIC:
Region: STATE
Facility Status: **Completed - Case Closed**
Status Date: 06/14/2011
Global Id: SL184151398
Lead Agency: LOS ANGELES RWQCB (REGION 4)
Lead Agency Case Number: Not reported
Latitude: 34.06897822037
Longitude: -118.29400062561
Case Type: Cleanup Program Site
Case Worker: DI
Local Agency: Not reported
RB Case Number: 0411
File Location: Regional Board
Potential Media Affected: Aquifer used for drinking water supply, Soil
Potential Contaminants of Concern: Tetrachloroethylene (PCE)
Site History: Dry cleaner at site. Cleaning solvent delineated in subsurface and remediated with soil vapor extraction. Closure with Deed Rstriction

Click here to access the California GeoTracker records for this facility:

LESLIE FAMILY TRUST (Continued) **S106483732**

DEED:
Envirostor ID: SL184151398
Area: Not reported
Sub Area: Not reported
Site Type: SLIC
Status: COMPLETED - CASE CLOSED
Agency: SWRCB
Covenant Uploaded: Y
Deed Date(s): 06/14/2011
File Name: Geotracker Land Use/Deed Restrictions

P76 **LESLIE FAMILY TRUST** **CA LUST** **1000592635**
NW **3566 003RD ST W** **N/A**
1/4-1/2 **LOS ANGELES, CA 90020**
0.445 mi.
2350 ft. **Site 3 of 6 in cluster P**

Relative:
Lower

Actual:
238 ft.

LUST REG 4:

Region:	4	
Regional Board:	04	
County:	Los Angeles	
Facility Id:	SLIC411	
Status:	Remediation Plan	
Substance:	Perchlorethylene	
Substance Quantity:	Not reported	
Local Case No:	Not reported	
Case Type:	Groundwater	
Abatement Method Used at the Site:		Not reported
Global ID:	T0603705559	
W Global ID:	Not reported	
Staff:	SLC	
Local Agency:	19050	
Cross Street:	NEW HAMPSHIRE AVE S	
Enforcement Type:	Not reported	
Date Leak Discovered:	Not reported	
Date Leak First Reported:		3/7/1997
Date Leak Record Entered:	5/9/1997	
Date Confirmation Began:	Not reported	
Date Leak Stopped:	Not reported	
Date Case Last Changed on Database:		12/5/1997
Date the Case was Closed:		Not reported
How Leak Discovered:	Not reported	
How Leak Stopped:	Not reported	
Cause of Leak:	Not reported	
Leak Source:	Not reported	
Operator:	Not reported	
Water System:	Not reported	
Well Name:	Not reported	
Approx. Dist To Production Well (ft):		3749.876146820525822481988991 9
Source of Cleanup Funding:		Not reported
Preliminary Site Assessment Workplan Submitted:		Not reported
Preliminary Site Assessment Began:		Not reported
Pollution Characterization Began:		Not reported
Remediation Plan Submitted:		12/5/1997
Remedial Action Underway:		Not reported
Post Remedial Action Monitoring Began:		Not reported
Enforcement Action Date:		Not reported

LESLIE FAMILY TRUST (Continued) **1000592635**

Historical Max MTBE Date: 1/1/1965
Hist Max MTBE Conc in Groundwater: 220
Hist Max MTBE Conc in Soil: Not reported
Significant Interim Remedial Action Taken: Not reported
GW Qualifier: Not reported
Soil Qualifier: Not reported
Organization: Not reported
Owner Contact: Not reported
Responsible Party: THE LESLIE FAMILY TRUST
RP Address: 12520 MAGNOLIA BLVD., NORTH HOLLYWOOD, CA 91607
Program: SLIC
Lat/Long: 34.0688768 / -1
Local Agency Staff: PEJ
Beneficial Use: Not reported
Priority: LOP/HIGH - DRINKING WATER IMPACT
Cleanup Fund Id: Not reported
Suspended: Not reported
Assigned Name: Not reported
Summary: AV HAS CASE, DNAPL IS PCE REFER TO SLIC #627

P77 **LESLIE FAMILY TRUST** **CA SLIC** **S103546757**
NW **3566-3580 003RD** **N/A**
1/4-1/2 **LOS ANGELES, CA 90004**
0.445 mi.
2350 ft. **Site 4 of 6 in cluster P**

Relative: **Lower**
Actual: **238 ft.**

SLIC REG 4:
Region: 4
Facility Status: Remediation
SLIC: 0411
Substance: VOCs
Staff: SSH

P78 **LESLIE FAMILY TRUST** **CA HIST CORTESE** **S102590603**
NW **3566 003RD** **N/A**
1/4-1/2 **LOS ANGELES, CA 90020**
0.445 mi.
2350 ft. **Site 5 of 6 in cluster P**

Relative: **Lower**
Actual: **238 ft.**

HIST CORTESE:
Region: CORTESE
Facility County Code: 19
Reg By: LTNKA
Reg Id: SLIC411

P79 **WON S. WOO** **CA LUST** **S101307357**
NW **310 BERENDO ST S** **CA HIST CORTESE** **N/A**
1/4-1/2 **LOS ANGELES, CA 90020**
0.445 mi.
2350 ft. **Site 6 of 6 in cluster P**

Relative:
Lower

Actual:
238 ft.

LUST:

Lead Agency:	LOS ANGELES RWQCB (REGION 4)
Case Type:	LUST Cleanup Site
Geo Track:	http://geotracker.waterboards.ca.gov/profile_report.asp?global_id=T0603700638
Global Id:	T0603700638
Latitude:	34.068631
Longitude:	-118.29379
Status:	Completed - Case Closed
Status Date:	10/10/1997
Case Worker:	Not reported
RB Case Number:	900200116
Local Agency:	LOS ANGELES, CITY OF
File Location:	Not reported
Local Case Number:	Not reported
Potential Media Affect:	Aquifer used for drinking water supply
Potential Contaminants of Concern:	Other Solvent or Non-Petroleum Hydrocarbon
Site History:	Not reported

LUST:

Global Id:	T0603700638
Contact Type:	Local Agency Caseworker
Contact Name:	ELOY LUNA
Organization Name:	LOS ANGELES, CITY OF
Address:	200 North Main Street, Suite 1780
City:	LOS ANGELES
Email:	eloy.luna@lacity.org
Phone Number:	Not reported

LUST:

Global Id:	T0603700638
Action Type:	Other
Date:	07/09/1991
Action:	Leak Reported

LUST:

Global Id:	T0603700638
Status:	Open - Case Begin Date
Status Date:	07/09/1991
Global Id:	T0603700638
Status:	Open - Site Assessment
Status Date:	07/09/1991
Global Id:	T0603700638
Status:	Completed - Case Closed
Status Date:	10/10/1997

LUST REG 4:

Region:	4
Regional Board:	04
County:	Los Angeles

WON S. WOO (Continued) **S101307357**

Facility Id:	900200116	
Status:	Case Closed	
Substance:	Hydrocarbons	
Substance Quantity:	Not reported	
Local Case No:	Not reported	
Case Type:	Groundwater	
Abatement Method Used at the Site:		Not reported
Global ID:	T0603700638	
W Global ID:	Not reported	
Staff:	RV	
Local Agency:	19050	
Cross Street:	3RD ST	
Enforcement Type:	Not reported	
Date Leak Discovered:	Not reported	
Date Leak First Reported:		7/9/1991
Date Leak Record Entered:	7/4/1991	
Date Confirmation Began:	Not reported	
Date Leak Stopped:	Not reported	
Date Case Last Changed on Database:		10/27/1997
Date the Case was Closed:		10/10/1997
How Leak Discovered:	Not reported	
How Leak Stopped:	Not reported	
Cause of Leak:	UNK	
Leak Source:	UNK	
Operator:	Not reported	
Water System:	Not reported	
Well Name:	Not reported	
Approx. Dist To Production Well (ft):		3606.652939921772391574403804
Source of Cleanup Funding:		UNK
Preliminary Site Assessment Workplan Submitted:		Not reported
Preliminary Site Assessment Began:		7/9/1991
Pollution Characterization Began:		Not reported
Remediation Plan Submitted:		Not reported
Remedial Action Underway:		Not reported
Post Remedial Action Monitoring Began:		Not reported
Enforcement Action Date:		Not reported
Historical Max MTBE Date:		1/1/1965
Hist Max MTBE Conc in Groundwater:		61
Hist Max MTBE Conc in Soil:		Not reported
Significant Interim Remedial Action Taken:		Not reported
GW Qualifier:	Not reported	
Soil Qualifier:	Not reported	
Organization:	Not reported	
Owner Contact:	Not reported	
Responsible Party:	WON S. WOO	
RP Address:	3566 W. 3RD ST., LOS ANGELES, CA 90020	
Program:	LUST	
Lat/Long:	34.0687818 / -1	
Local Agency Staff:	PEJ	
Beneficial Use:	Not reported	
Priority:	Not reported	
Cleanup Fund Id:	Not reported	
Suspended:	Not reported	
Assigned Name:	Not reported	
Summary:	07/14/97 - QTRLY GW MON. RPT SUBMITTAL	

WON S. WOO (Continued) **S101307357**

HIST CORTESE:
Region: CORTESE
Facility County Code: 19
Reg By: LTNKA
Reg Id: 900200116

R80 **PHILLIP 66 5779** **CA LUST** **S121132524**
ENE **2701 3RD STREET W** **N/A**
1/4-1/2 **LOS ANGELES, CA 90057**
0.487 mi.
2569 ft. **Site 1 of 2 in cluster R**

Relative: Higher
Actual: 286 ft.

LUST:
Lead Agency: LOS ANGELES RWQCB (REGION 4)
Case Type: LUST Cleanup Site
Geo Track: http://geotracker.waterboards.ca.gov/profile_report.asp?global_id=T10000010816
Global Id: T10000010816
Latitude: 34.06673
Longitude: -118.27883
Status: Open - Site Assessment
Status Date: 08/14/2017
Case Worker: JR
RB Case Number: 900570243
Local Agency: Not reported
File Location: Not reported
Local Case Number: Not reported
Potential Media Affect: Not reported
Potential Contaminants of Concern: Not reported
Site History: Not reported

LUST:
Global Id: T10000010816
Contact Type: Regional Board Caseworker
Contact Name: JAMES RYAN
Organization Name: LOS ANGELES RWQCB (REGION 4)
Address: West 4th Street, Suite 200
City: LOS ANGELES
Email: jamesw.ryan@waterboards.ca.gov
Phone Number: 2135766711

LUST:
Global Id: T10000010816
Action Type: RESPONSE
Date: 08/25/2017
Action: Other Report / Document

Global Id: T10000010816
Action Type: RESPONSE
Date: 09/14/2017
Action: Other Report / Document

Global Id: T10000010816
Action Type: ENFORCEMENT
Date: 08/14/2017
Action: Staff Letter

Global Id: T10000010816

PHILLIP 66 5779 (Continued) **S121132524**

Action Type: ENFORCEMENT
Date: 10/30/2017
Action: Health and Safety Code Section 25296.10(c)

Global Id: T10000010816
Action Type: ENFORCEMENT
Date: 05/17/2017
Action: Referral to Regional Board

Global Id: T10000010816
Action Type: ENFORCEMENT
Date: 09/27/2017
Action: Health and Safety Code Section 25296.10(c)

Global Id: T10000010816
Action Type: Other
Date: 05/17/2017
Action: Leak Began

Global Id: T10000010816
Action Type: Other
Date: 05/17/2017
Action: Leak Reported

Global Id: T10000010816
Action Type: RESPONSE
Date: 12/01/2017
Action: Other Report / Document

Global Id: T10000010816
Action Type: Other
Date: 05/17/2017
Action: Leak Discovery

LUST:
Global Id: T10000010816
Status: Open - Case Begin Date
Status Date: 05/17/2017

Global Id: T10000010816
Status: Open - Inactive
Status Date: 05/17/2017

Global Id: T10000010816
Status: Pending Review
Status Date: 08/08/2017

Global Id: T10000010816
Status: Open - Site Assessment
Status Date: 08/14/2017

R81 **CHEVRON #9-1340** **CA LUST** **S102427125**
ENE **280 RAMPART BLVD S** **N/A**
1/4-1/2 **LOS ANGELES, CA 90057**
0.493 mi.
2602 ft. **Site 2 of 2 in cluster R**

Relative:
Higher

Actual:
280 ft.

LUST:

Lead Agency:	LOS ANGELES RWQCB (REGION 4)
Case Type:	LUST Cleanup Site
Geo Track:	http://geotracker.waterboards.ca.gov/profile_report.asp?global_id=T0603701126
Global Id:	T0603701126
Latitude:	34.0664201
Longitude:	-118.2787443
Status:	Completed - Case Closed
Status Date:	07/22/1996
Case Worker:	YR
RB Case Number:	900570025
Local Agency:	LOS ANGELES, CITY OF
File Location:	Not reported
Local Case Number:	Not reported
Potential Media Affect:	Soil
Potential Contaminants of Concern:	Gasoline
Site History:	Not reported

LUST:

Global Id:	T0603701126
Contact Type:	Local Agency Caseworker
Contact Name:	ELOY LUNA
Organization Name:	LOS ANGELES, CITY OF
Address:	200 North Main Street, Suite 1780
City:	LOS ANGELES
Email:	eloy.luna@lacity.org
Phone Number:	Not reported

Global Id:	T0603701126
Contact Type:	Regional Board Caseworker
Contact Name:	YUE RONG
Organization Name:	LOS ANGELES RWQCB (REGION 4)
Address:	320 W. 4TH ST., SUITE 200
City:	Los Angeles
Email:	yrong@waterboards.ca.gov
Phone Number:	Not reported

LUST:

Global Id:	T0603701126
Action Type:	Other
Date:	04/03/1986
Action:	Leak Reported

LUST:

Global Id:	T0603701126
Status:	Open - Case Begin Date
Status Date:	04/03/1986

Global Id:	T0603701126
Status:	Open - Site Assessment
Status Date:	06/09/1988

Global Id:	T0603701126

CHEVRON #9-1340 (Continued) **S102427125**

Status: Completed - Case Closed
Status Date: 07/22/1996

LUST REG 4:

Region:	4	
Regional Board:	04	
County:	Los Angeles	
Facility Id:	900570025	
Status:	Case Closed	
Substance:	Gasoline	
Substance Quantity:	Not reported	
Local Case No:	Not reported	
Case Type:	Soil	
Abatement Method Used at the Site:		Excavate and Dispose
Global ID:	T0603701126	
W Global ID:	W0603700547	
Staff:	UNK	
Local Agency:	19050	
Cross Street:	3RD	
Enforcement Type:	Not reported	
Date Leak Discovered:	Not reported	
Date Leak First Reported:		4/3/1986
Date Leak Record Entered:	12/31/1986	
Date Confirmation Began:	Not reported	
Date Leak Stopped:	Not reported	
Date Case Last Changed on Database:		7/26/1988
Date the Case was Closed:		7/22/1996
How Leak Discovered:	Not reported	
How Leak Stopped:	Not reported	
Cause of Leak:	UNK	
Leak Source:	UNK	
Operator:	Not reported	
Water System:	FIRSTONE SCOUT RESRVTN (BOY SCOUT COUN)	
Well Name:	Not reported	
Approx. Dist To Production Well (ft):		5373.796069232061932666773536 7
Source of Cleanup Funding:		UNK
Preliminary Site Assessment Workplan Submitted:		Not reported
Preliminary Site Assessment Began:		Not reported
Pollution Characterization Began:		6/9/1988
Remediation Plan Submitted:		Not reported
Remedial Action Underway:		Not reported
Post Remedial Action Monitoring Began:		Not reported
Enforcement Action Date:		Not reported
Historical Max MTBE Date:		Not reported
Hist Max MTBE Conc in Groundwater:		Not reported
Hist Max MTBE Conc in Soil:		Not reported
Significant Interim Remedial Action Taken:		Yes
GW Qualifier:	Not reported	
Soil Qualifier:	Not reported	
Organization:	Not reported	
Owner Contact:	Not reported	
Responsible Party:	CHEVRON USA INC	
RP Address:	1300 S BEACH BLVD, LA HABRA CA 90631	
Program:	LUST	
Lat/Long:	34.06654 / -1	
Local Agency Staff:	PEJ	

CHEVRON #9-1340 (Continued) **S102427125**

Beneficial Use:	Not reported
Priority:	Not reported
Cleanup Fund Id:	Not reported
Suspended:	Not reported
Assigned Name:	1900547-001GEN
Summary:	*UNDER REVIEW BY RWQCB STAFF

---

82 **76 STATION #2124** **CA LUST S101297039**
SSE **801 HOOVER ST S** **CA HIST CORTESE N/A**
1/4-1/2 **LOS ANGELES, CA 90005**
0.493 mi.
2605 ft.

Relative:
Higher

Actual:
273 ft.

LUST:

Lead Agency:	LOS ANGELES RWQCB (REGION 4)
Case Type:	LUST Cleanup Site
Geo Track:	http://geotracker.waterboards.ca.gov/profile_report.asp?global_id=T0603700465
Global Id:	T0603700465
Latitude:	34.0574938477813
Longitude:	-118.284467643586
Status:	Open - Remediation
Status Date:	10/28/2010
Case Worker:	DMB
RB Case Number:	900050034
Local Agency:	LOS ANGELES, CITY OF
File Location:	Regional Board
Local Case Number:	Not reported
Potential Media Affect:	Aquifer used for drinking water supply
Potential Contaminants of Concern:	Gasoline
Site History:	Not reported

LUST:

Global Id:	T0603700465
Contact Type:	Regional Board Caseworker
Contact Name:	DAVID M. BJOSTAD
Organization Name:	LOS ANGELES RWQCB (REGION 4)
Address:	320 W. 4th Street, Suite 200
City:	Los Angeles
Email:	dave.bjostad@waterboards.ca.gov
Phone Number:	Not reported

Global Id:	T0603700465
Contact Type:	Local Agency Caseworker
Contact Name:	ELOY LUNA
Organization Name:	LOS ANGELES, CITY OF
Address:	200 North Main Street, Suite 1780
City:	LOS ANGELES
Email:	eloy.luna@lacity.org
Phone Number:	Not reported

LUST:

Global Id:	T0603700465
Action Type:	RESPONSE
Date:	01/15/2012
Action:	Remedial Progress Report

Global Id:	T0603700465
Action Type:	REMEDIATION

76 STATION #2124 (Continued) **S101297039**

Date: 02/09/2004
Action: Soil Vapor Extraction (SVE)

Global Id: T0603700465
Action Type: ENFORCEMENT
Date: 10/18/2001
Action: Staff Letter

Global Id: T0603700465
Action Type: RESPONSE
Date: 01/15/2014
Action: Remedial Progress Report

Global Id: T0603700465
Action Type: RESPONSE
Date: 04/30/2015
Action: Soil Vapor Intrusion Investigation Report

Global Id: T0603700465
Action Type: RESPONSE
Date: 04/15/2010
Action: Remedial Progress Report

Global Id: T0603700465
Action Type: RESPONSE
Date: 04/15/2010
Action: Monitoring Report - Semi-Annually

Global Id: T0603700465
Action Type: RESPONSE
Date: 01/15/2006
Action: Monitoring Report - Quarterly

Global Id: T0603700465
Action Type: RESPONSE
Date: 08/30/2014
Action: Well Installation Workplan - Regulator Responded

Global Id: T0603700465
Action Type: RESPONSE
Date: 10/01/2008
Action: Well Destruction Report

Global Id: T0603700465
Action Type: RESPONSE
Date: 07/15/2008
Action: Monitoring Report - Quarterly

Global Id: T0603700465
Action Type: RESPONSE
Date: 11/30/2017
Action: Well Installation Workplan

Global Id: T0603700465
Action Type: RESPONSE
Date: 02/15/2018
Action: Well Installation Report

76 STATION #2124 (Continued) **S101297039**

Global Id: T0603700465
Action Type: RESPONSE
Date: 01/15/2009
Action: Monitoring Report - Quarterly

Global Id: T0603700465
Action Type: ENFORCEMENT
Date: 06/27/2014
Action: Site Visit / Inspection / Sampling

Global Id: T0603700465
Action Type: ENFORCEMENT
Date: 07/10/2014
Action: Staff Letter

Global Id: T0603700465
Action Type: RESPONSE
Date: 07/15/2004
Action: Monitoring Report - Quarterly

Global Id: T0603700465
Action Type: RESPONSE
Date: 04/15/2003
Action: Monitoring Report - Quarterly

Global Id: T0603700465
Action Type: RESPONSE
Date: 07/15/2017
Action: Monitoring Report - Semi-Annually

Global Id: T0603700465
Action Type: RESPONSE
Date: 07/15/2017
Action: Remedial Progress Report

Global Id: T0603700465
Action Type: RESPONSE
Date: 02/03/2017
Action: Clean Up Fund - 5-Year Review Summary

Global Id: T0603700465
Action Type: RESPONSE
Date: 10/15/2010
Action: Monitoring Report - Quarterly

Global Id: T0603700465
Action Type: RESPONSE
Date: 10/15/2010
Action: Remedial Progress Report

Global Id: T0603700465
Action Type: RESPONSE
Date: 07/15/2013
Action: Remedial Progress Report

Global Id: T0603700465
Action Type: RESPONSE

76 STATION #2124 (Continued) **S101297039**

Date: 04/15/2005
Action: Monitoring Report - Quarterly

Global Id: T0603700465
Action Type: REMEDIATION
Date: 11/14/1997
Action: Excavation

Global Id: T0603700465
Action Type: ENFORCEMENT
Date: 01/16/2015
Action: Staff Letter

Global Id: T0603700465
Action Type: RESPONSE
Date: 07/15/2010
Action: Remedial Progress Report

Global Id: T0603700465
Action Type: RESPONSE
Date: 01/15/2011
Action: Monitoring Report - Semi-Annually

Global Id: T0603700465
Action Type: RESPONSE
Date: 04/15/2008
Action: Monitoring Report - Quarterly

Global Id: T0603700465
Action Type: RESPONSE
Date: 06/25/2008
Action: Other Workplan

Global Id: T0603700465
Action Type: RESPONSE
Date: 04/15/2012
Action: Remedial Progress Report

Global Id: T0603700465
Action Type: RESPONSE
Date: 04/15/2012
Action: Monitoring Report - Semi-Annually

Global Id: T0603700465
Action Type: RESPONSE
Date: 07/15/2012
Action: Remedial Progress Report

Global Id: T0603700465
Action Type: RESPONSE
Date: 06/15/2012
Action: Well Destruction Report

Global Id: T0603700465
Action Type: RESPONSE
Date: 07/15/2016
Action: Monitoring Report - Semi-Annually

76 STATION #2124 (Continued) **S101297039**

Global Id: T0603700465
Action Type: RESPONSE
Date: 07/15/2006
Action: Monitoring Report - Quarterly

Global Id: T0603700465
Action Type: RESPONSE
Date: 10/15/2009
Action: Monitoring Report - Semi-Annually

Global Id: T0603700465
Action Type: ENFORCEMENT
Date: 06/15/2009
Action: Staff Letter

Global Id: T0603700465
Action Type: RESPONSE
Date: 01/15/2003
Action: Monitoring Report - Quarterly

Global Id: T0603700465
Action Type: RESPONSE
Date: 04/15/2002
Action: Monitoring Report - Quarterly

Global Id: T0603700465
Action Type: RESPONSE
Date: 07/15/2009
Action: Monitoring Report - Semi-Annually

Global Id: T0603700465
Action Type: RESPONSE
Date: 07/15/2002
Action: Monitoring Report - Quarterly

Global Id: T0603700465
Action Type: RESPONSE
Date: 04/15/2011
Action: Remedial Progress Report

Global Id: T0603700465
Action Type: RESPONSE
Date: 01/15/2011
Action: Remedial Progress Report

Global Id: T0603700465
Action Type: RESPONSE
Date: 04/15/2011
Action: Monitoring Report - Semi-Annually

Global Id: T0603700465
Action Type: RESPONSE
Date: 04/15/2004
Action: Monitoring Report - Quarterly

Global Id: T0603700465
Action Type: RESPONSE

76 STATION #2124 (Continued) **S101297039**

Date: 07/15/2003
Action: Monitoring Report - Quarterly

Global Id: T0603700465
Action Type: REMEDIATION
Date: 04/12/2004
Action: Pump & Treat (P&T) Groundwater

Global Id: T0603700465
Action Type: REMEDIATION
Date: 07/03/1997
Action: Free Product Removal

Global Id: T0603700465
Action Type: RESPONSE
Date: 10/15/2006
Action: Monitoring Report - Quarterly

Global Id: T0603700465
Action Type: RESPONSE
Date: 09/25/2017
Action: Well Destruction Workplan - Regulator Responded

Global Id: T0603700465
Action Type: ENFORCEMENT
Date: 10/10/2017
Action: Staff Letter

Global Id: T0603700465
Action Type: ENFORCEMENT
Date: 11/09/2004
Action: Site Visit / Inspection / Sampling

Global Id: T0603700465
Action Type: RESPONSE
Date: 10/15/2008
Action: Monitoring Report - Quarterly

Global Id: T0603700465
Action Type: RESPONSE
Date: 07/15/2014
Action: Remedial Progress Report

Global Id: T0603700465
Action Type: RESPONSE
Date: 07/31/2007
Action: Well Installation Report

Global Id: T0603700465
Action Type: RESPONSE
Date: 04/15/2007
Action: Monitoring Report - Quarterly

Global Id: T0603700465
Action Type: RESPONSE
Date: 01/15/2018
Action: Monitoring Report - Semi-Annually

76 STATION #2124 (Continued) **S101297039**

Global Id: T0603700465
Action Type: RESPONSE
Date: 01/15/2018
Action: Remedial Progress Report

Global Id: T0603700465
Action Type: RESPONSE
Date: 07/15/2013
Action: Monitoring Report - Semi-Annually

Global Id: T0603700465
Action Type: RESPONSE
Date: 10/15/2012
Action: Remedial Progress Report

Global Id: T0603700465
Action Type: Other
Date: 04/30/1990
Action: Leak Discovery

Global Id: T0603700465
Action Type: RESPONSE
Date: 01/15/2015
Action: Monitoring Report - Semi-Annually

Global Id: T0603700465
Action Type: RESPONSE
Date: 01/15/2016
Action: Monitoring Report - Semi-Annually

Global Id: T0603700465
Action Type: RESPONSE
Date: 07/15/2015
Action: Monitoring Report - Semi-Annually

Global Id: T0603700465
Action Type: RESPONSE
Date: 01/15/2010
Action: Monitoring Report - Semi-Annually

Global Id: T0603700465
Action Type: RESPONSE
Date: 07/15/2010
Action: Monitoring Report - Semi-Annually

Global Id: T0603700465
Action Type: RESPONSE
Date: 04/15/2009
Action: Monitoring Report - Quarterly

Global Id: T0603700465
Action Type: ENFORCEMENT
Date: 11/18/2014
Action: Staff Letter

Global Id: T0603700465
Action Type: RESPONSE

76 STATION #2124 (Continued) **S101297039**

Date: 01/15/2017
Action: Monitoring Report - Semi-Annually

Global Id: T0603700465
Action Type: RESPONSE
Date: 01/15/2008
Action: Monitoring Report - Quarterly

Global Id: T0603700465
Action Type: RESPONSE
Date: 09/15/2015
Action: Well Installation Report

Global Id: T0603700465
Action Type: RESPONSE
Date: 10/15/2007
Action: Monitoring Report - Quarterly

Global Id: T0603700465
Action Type: RESPONSE
Date: 12/12/2014
Action: Soil Vapor Intrusion Investigation Workplan - Regulator Responded

Global Id: T0603700465
Action Type: RESPONSE
Date: 10/15/2014
Action: Site Investigation Workplan - Regulator Responded

Global Id: T0603700465
Action Type: RESPONSE
Date: 10/15/2002
Action: Monitoring Report - Quarterly

Global Id: T0603700465
Action Type: RESPONSE
Date: 10/15/2004
Action: Monitoring Report - Quarterly

Global Id: T0603700465
Action Type: RESPONSE
Date: 08/31/2004
Action: Soil and Water Investigation Report

Global Id: T0603700465
Action Type: RESPONSE
Date: 10/15/2003
Action: Monitoring Report - Quarterly

Global Id: T0603700465
Action Type: RESPONSE
Date: 02/15/2015
Action: Other Report / Document

Global Id: T0603700465
Action Type: RESPONSE
Date: 04/15/2006
Action: Monitoring Report - Quarterly

76 STATION #2124 (Continued) **S101297039**

Global Id: T0603700465
Action Type: RESPONSE
Date: 07/18/2006
Action: Soil and Water Investigation Workplan

Global Id: T0603700465
Action Type: RESPONSE
Date: 07/15/2014
Action: Monitoring Report - Semi-Annually

Global Id: T0603700465
Action Type: RESPONSE
Date: 03/17/2016
Action: Other Report / Document

Global Id: T0603700465
Action Type: RESPONSE
Date: 01/15/2013
Action: Monitoring Report - Semi-Annually

Global Id: T0603700465
Action Type: RESPONSE
Date: 01/15/2013
Action: Remedial Progress Report

Global Id: T0603700465
Action Type: RESPONSE
Date: 07/15/2007
Action: Monitoring Report - Quarterly

Global Id: T0603700465
Action Type: RESPONSE
Date: 01/15/2014
Action: Monitoring Report - Semi-Annually

Global Id: T0603700465
Action Type: RESPONSE
Date: 10/15/2011
Action: Monitoring Report - Quarterly

Global Id: T0603700465
Action Type: RESPONSE
Date: 01/15/2012
Action: Monitoring Report - Semi-Annually

Global Id: T0603700465
Action Type: RESPONSE
Date: 07/15/2012
Action: Monitoring Report - Semi-Annually

Global Id: T0603700465
Action Type: RESPONSE
Date: 07/15/2005
Action: Monitoring Report - Quarterly

Global Id: T0603700465
Action Type: RESPONSE

76 STATION #2124 (Continued) **S101297039**

Date: 10/15/2005
Action: Monitoring Report - Quarterly

Global Id: T0603700465
Action Type: RESPONSE
Date: 09/08/2015
Action: Well Installation Report

Global Id: T0603700465
Action Type: RESPONSE
Date: 01/15/2017
Action: Remedial Progress Report

Global Id: T0603700465
Action Type: RESPONSE
Date: 01/15/2007
Action: Monitoring Report - Quarterly

Global Id: T0603700465
Action Type: RESPONSE
Date: 05/19/2014
Action: Soil Vapor Intrusion Investigation Workplan - Regulator Responded

Global Id: T0603700465
Action Type: RESPONSE
Date: 01/15/2015
Action: Soil Vapor Intrusion Investigation Report

Global Id: T0603700465
Action Type: RESPONSE
Date: 03/31/2015
Action: Other Report / Document

Global Id: T0603700465
Action Type: RESPONSE
Date: 07/15/2016
Action: Remedial Progress Report

Global Id: T0603700465
Action Type: Other
Date: 05/18/1990
Action: Leak Reported

Global Id: T0603700465
Action Type: RESPONSE
Date: 07/15/2011
Action: Monitoring Report - Semi-Annually

Global Id: T0603700465
Action Type: RESPONSE
Date: 01/15/2005
Action: Monitoring Report - Quarterly

Global Id: T0603700465
Action Type: RESPONSE
Date: 01/15/2004
Action: Monitoring Report - Quarterly

76 STATION #2124 (Continued) **S101297039**

Global Id: T0603700465
Action Type: REMEDIATION
Date: 05/01/1990
Action: Free Product Removal

Global Id: T0603700465
Action Type: REMEDIATION
Date: 12/18/1989
Action: Excavation

Global Id: T0603700465
Action Type: REMEDIATION
Date: 04/06/2015
Action: Free Product Removal

LUST:
Global Id: T0603700465
Status: Open - Case Begin Date
Status Date: 04/18/1990

Global Id: T0603700465
Status: Open - Site Assessment
Status Date: 04/18/1990

Global Id: T0603700465
Status: Open - Site Assessment
Status Date: 05/18/1990

Global Id: T0603700465
Status: Open - Site Assessment
Status Date: 12/01/1991

Global Id: T0603700465
Status: Open - Remediation
Status Date: 12/01/1992

Global Id: T0603700465
Status: Open - Site Assessment
Status Date: 04/01/2002

Global Id: T0603700465
Status: Open - Remediation
Status Date: 02/09/2004

Global Id: T0603700465
Status: Open - Remediation
Status Date: 04/12/2004

Global Id: T0603700465
Status: Open - Remediation
Status Date: 10/28/2010

LUST REG 4:
Region: 4
Regional Board: 04

76 STATION #2124 (Continued) **S101297039**

County:	Los Angeles	
Facility Id:	900050034	
Status:	Remediation Plan	
Substance:	Gasoline	
Substance Quantity:	Not reported	
Local Case No:	Not reported	
Case Type:	Groundwater	
Abatement Method Used at the Site:		FPGT
Global ID:	T0603700465	
W Global ID:	W0607701254	
Staff:	TCS	
Local Agency:	19050	
Cross Street:	8TH ST	
Enforcement Type:	LET	
Date Leak Discovered:	4/30/1990	
Date Leak First Reported:		5/18/1990
Date Leak Record Entered:	8/19/1990	
Date Confirmation Began:	Not reported	
Date Leak Stopped:	Not reported	
Date Case Last Changed on Database:		7/15/2002
Date the Case was Closed:		Not reported
How Leak Discovered:	Tank Closure	
How Leak Stopped:	Not reported	
Cause of Leak:	Loose Fitting	
Leak Source:	UNK	
Operator:	Not reported	
Water System:	UNOCAL - JIM SCOTT	
Well Name:	Not reported	
Approx. Dist To Production Well (ft):		6766.13825973695471846825888 31
Source of Cleanup Funding:		UNK
Preliminary Site Assessment Workplan Submitted:		5/18/1990
Preliminary Site Assessment Began:		Not reported
Pollution Characterization Began:		10/15/2000
Remediation Plan Submitted:		10/16/2001
Remedial Action Underway:		Not reported
Post Remedial Action Monitoring Began:		Not reported
Enforcement Action Date:		Not reported
Historical Max MTBE Date:		9/23/2003
Hist Max MTBE Conc in Groundwater:		21000
Hist Max MTBE Conc in Soil:		5
Significant Interim Remedial Action Taken:		Yes
GW Qualifier:	=	
Soil Qualifier:	ND	
Organization:	Not reported	
Owner Contact:	Not reported	
Responsible Party:	LIZ SEWELL	
RP Address:	3525 HYLAND AVE.	
Program:	LUST	
Lat/Long:	34.0575894 / -1	
Local Agency Staff:	PEJ	
Beneficial Use:	Not reported	
Priority:	Not reported	
Cleanup Fund Id:	Not reported	
Suspended:	Not reported	
Assigned Name:	3901254-001GEN	
Summary:	7/15/00 WP FOR OFFSITE WELL INSTALL.; 7/14/00 2ND QTR GW MON RPT; 8/2/00 DUAL-PHASE EXTRACTION RPT; 10/13/00 3RD QTR GW MON RPT 2000;	

76 STATION #2124 (Continued) **S101297039**

12/31/00 4TH QTR GW MON RPT 2000

HIST CORTESE:

Region:	CORTESE
Facility County Code:	19
Reg By:	LTNKA
Reg Id:	900050034

83
ESE
1/2-1
0.503 mi.
2656 ft.

BELMONT/HOLLYWOOD ELEMENTARY SCH. NO. 1 **CA ENVIROSTOR S100937410**
2401 WILSHIRE BOULEVARD **CA SCH N/A**
LOS ANGELES, CA 90057

Relative:
Higher

Actual:
301 ft.

ENVIROSTOR:

Facility ID:	19820042
Status:	Certified
Status Date:	05/24/2002
Site Code:	304013
Site Type:	School Cleanup
Site Type Detailed:	School
Acres:	1.8
NPL:	NO
Regulatory Agencies:	SMBRP
Lead Agency:	SMBRP
Program Manager:	Not reported
Supervisor:	Javier Hinojosa
Division Branch:	Southern California Schools & Brownfields Outreach
Assembly:	53
Senate:	24
Special Program:	Not reported
Restricted Use:	NO
Site Mgmt Req:	NONE SPECIFIED
Funding:	School District
Latitude:	34.06037
Longitude:	-118.2797
APN:	5141005901
Past Use:	* EDUCATIONAL SERVICES
Potential COC:	Arsenic Asbestos Containing Materials (ACM Chlordane DDD DDE DDT Lead Cadmium and compounds
Confirmed COC:	Arsenic Lead
Potential Description:	AQUI, SOIL
Alias Name:	BELMONT/HOLLYWOOD ELEMENTARY SCHOOL #1
Alias Type:	Alternate Name
Alias Name:	LOS ANGELES UNIFIED SCHOOL DISTRICT
Alias Type:	Alternate Name
Alias Name:	OTIS ART INSTITUTE LAUSD/VCA
Alias Type:	Alternate Name
Alias Name:	OTIS NEW ELEMENTARY SCHOOL
Alias Type:	Alternate Name
Alias Name:	5141005901
Alias Type:	APN
Alias Name:	110033618146
Alias Type:	EPA (FRS #)
Alias Name:	304013
Alias Type:	Project Code (Site Code)
Alias Name:	19820042

BELMONT/HOLLYWOOD ELEMENTARY SCH. NO. 1 (Continued) **S100937410**

Alias Type: Envirostor ID Number

Completed Info:

Completed Area Name: PROJECT WIDE
Completed Sub Area Name: Not reported
Completed Document Type: Certification
Completed Date: 05/24/2002
Comments: Not reported

Completed Area Name: PROJECT WIDE
Completed Sub Area Name: Not reported
Completed Document Type: * CEQA
Completed Date: 04/03/2002
Comments: Not reported

Completed Area Name: PROJECT WIDE
Completed Sub Area Name: Not reported
Completed Document Type: * Public Participation
Completed Date: 03/25/2002
Comments: Not reported

Completed Area Name: PROJECT WIDE
Completed Sub Area Name: Not reported
Completed Document Type: Environmental Oversight Agreement
Completed Date: 02/10/2000
Comments: Not reported

Completed Area Name: PROJECT WIDE
Completed Sub Area Name: Not reported
Completed Document Type: Removal Action Completion Report
Completed Date: 05/24/2002
Comments: Approximately 74 tons of contaminated soil (arsenic, lead) was excavated and disposed of off-site. No further removal/remedial action is necessary.

Completed Area Name: PROJECT WIDE
Completed Sub Area Name: Not reported
Completed Document Type: Removal Action Workplan
Completed Date: 04/15/2002
Comments: Not reported

Completed Area Name: PROJECT WIDE
Completed Sub Area Name: Not reported
Completed Document Type: Preliminary Endangerment Assessment Workplan
Completed Date: 07/06/2001
Comments: Not reported

Completed Area Name: PROJECT WIDE
Completed Sub Area Name: Not reported
Completed Document Type: Preliminary Endangerment Assessment Workplan
Completed Date: 11/08/2001
Comments: Not reported

Future Area Name: Not reported
Future Sub Area Name: Not reported
Future Document Type: Not reported
Future Due Date: Not reported
Schedule Area Name: Not reported

BELMONT/HOLLYWOOD ELEMENTARY SCH. NO. 1 (Continued) **S100937410**

Schedule Sub Area Name: Not reported
Schedule Document Type: Not reported
Schedule Due Date: Not reported
Schedule Revised Date: Not reported

SCH:

Facility ID: 19820042
Site Type: School Cleanup
Site Type Detail: School
Site Mgmt. Req.: NONE SPECIFIED
Acres: 1.8
National Priorities List: NO
Cleanup Oversight Agencies: SMBRP
Lead Agency: SMBRP
Lead Agency Description: DTSC - Site Cleanup Program
Project Manager: Not reported
Supervisor: Javier Hinojosa
Division Branch: Southern California Schools & Brownfields Outreach
Site Code: 304013
Assembly: 53
Senate: 24
Special Program Status: Not reported
Status: Certified
Status Date: 05/24/2002
Restricted Use: NO
Funding: School District
Latitude: 34.06037
Longitude: -118.2797
APN: 5141005901
Past Use: * EDUCATIONAL SERVICES
Potential COC: Arsenic, Asbestos Containing Materials (ACM, Chlordane, DDD, DDE, DDT, Lead, Cadmium and compounds
Confirmed COC: Arsenic, Lead
Potential Description: AQUI, SOIL
Alias Name: BELMONT/HOLLYWOOD ELEMENTARY SCHOOL #1
Alias Type: Alternate Name
Alias Name: LOS ANGELES UNIFIED SCHOOL DISTRICT
Alias Type: Alternate Name
Alias Name: OTIS ART INSTITUTE LAUSD/VCA
Alias Type: Alternate Name
Alias Name: OTIS NEW ELEMENTARY SCHOOL
Alias Type: Alternate Name
Alias Name: 5141005901
Alias Type: APN
Alias Name: 110033618146
Alias Type: EPA (FRS #)
Alias Name: 304013
Alias Type: Project Code (Site Code)
Alias Name: 19820042
Alias Type: Envirostor ID Number

Completed Info:
Completed Area Name: PROJECT WIDE
Completed Sub Area Name: Not reported
Completed Document Type: Certification
Completed Date: 05/24/2002

BELMONT/HOLLYWOOD ELEMENTARY SCH. NO. 1 (Continued) **S100937410**

Comments: Not reported

Completed Area Name: PROJECT WIDE
Completed Sub Area Name: Not reported
Completed Document Type: * CEQA
Completed Date: 04/03/2002
Comments: Not reported

Completed Area Name: PROJECT WIDE
Completed Sub Area Name: Not reported
Completed Document Type: * Public Participation
Completed Date: 03/25/2002
Comments: Not reported

Completed Area Name: PROJECT WIDE
Completed Sub Area Name: Not reported
Completed Document Type: Environmental Oversight Agreement
Completed Date: 02/10/2000
Comments: Not reported

Completed Area Name: PROJECT WIDE
Completed Sub Area Name: Not reported
Completed Document Type: Removal Action Completion Report
Completed Date: 05/24/2002
Comments: Approximately 74 tons of contaminated soil (arsenic, lead) was excavated and disposed of off-site. No further removal/remedial action is necessary.

Completed Area Name: PROJECT WIDE
Completed Sub Area Name: Not reported
Completed Document Type: Removal Action Workplan
Completed Date: 04/15/2002
Comments: Not reported

Completed Area Name: PROJECT WIDE
Completed Sub Area Name: Not reported
Completed Document Type: Preliminary Endangerment Assessment Workplan
Completed Date: 07/06/2001
Comments: Not reported

Completed Area Name: PROJECT WIDE
Completed Sub Area Name: Not reported
Completed Document Type: Preliminary Endangerment Assessment Workplan
Completed Date: 11/08/2001
Comments: Not reported

Future Area Name: Not reported
Future Sub Area Name: Not reported
Future Document Type: Not reported
Future Due Date: Not reported
Schedule Area Name: Not reported
Schedule Sub Area Name: Not reported
Schedule Document Type: Not reported
Schedule Due Date: Not reported
Schedule Revised Date: Not reported

84
SSE
1/2-1
0.540 mi.
2853 ft.

HOOVER STREET ELEMENTARY
2726 FRANCIS AVE
LOS ANGELES, CA 90005

RCRA-SQG **1005415540**
CA ENVIROSTOR **CAR000112441**
CA SCH
FINDS
ECHO

Relative:
Lower

Actual:
264 ft.

RCRA-SQG:

Date form received by agency:	02/12/2002
Facility name:	HOOVER STREET ELEMENTARY
Facility address:	2726 FRANCIS AVE LOS ANGELES, CA 90005
EPA ID:	CAR000112441
Mailing address:	1449 S SAN PEDRO ST LOS ANGELES, CA 90015
Contact:	SOE AUNG
Contact address:	1449 S SAN PEDRO ST LOS ANGELES, CA 90015
Contact country:	US
Contact telephone:	213-743-5086
Contact email:	Not reported
EPA Region:	09
Classification:	Small Small Quantity Generator
Description:	Handler: generates more than 100 and less than 1000 kg of hazardous waste during any calendar month and accumulates less than 6000 kg of hazardous waste at any time; or generates 100 kg or less of hazardous waste during any calendar month, and accumulates more than 1000 kg of hazardous waste at any time

Owner/Operator Summary:

Owner/operator name:	L A UNIFIED SCHOOL DISTRICT
Owner/operator address:	1449 S SAN PEDRO ST LOS ANGELES, CA 90015
Owner/operator country:	Not reported
Owner/operator telephone:	213-743-5086
Owner/operator email:	Not reported
Owner/operator fax:	Not reported
Owner/operator extension:	Not reported
Legal status:	District
Owner/Operator Type:	Owner
Owner/Op start date:	Not reported
Owner/Op end date:	Not reported

Handler Activities Summary:

U.S. importer of hazardous waste:	No
Mixed waste (haz. and radioactive):	No
Recycler of hazardous waste:	No
Transporter of hazardous waste:	No
Treater, storer or disposer of HW:	No
Underground injection activity:	No
On-site burner exemption:	No
Furnace exemption:	No
Used oil fuel burner:	No
Used oil processor:	No
User oil refiner:	No
Used oil fuel marketer to burner:	No
Used oil Specification marketer:	No
Used oil transfer facility:	No
Used oil transporter:	No

HOOVER STREET ELEMENTARY (Continued) **1005415540**

. Waste code: D000
. Waste name: Not Defined

. Waste code: D008
. Waste name: LEAD

Historical Generators:
Date form received by agency: 02/12/2002
Site name: HOOVER STREET ELEMENTARY
Classification: Small Quantity Generator

Violation Status: No violations found

ENVIROSTOR:
Facility ID: 19700002
Status: Certified
Status Date: 03/12/2004
Site Code: 304347
Site Type: School Cleanup
Site Type Detailed: School
Acres: .64
NPL: NO
Regulatory Agencies: SMBRP
Lead Agency: SMBRP
Program Manager: Not reported
Supervisor: Shahir Haddad
Division Branch: Southern California Schools & Brownfields Outreach
Assembly: 53
Senate: 24
Special Program: Not reported
Restricted Use: NO
Site Mgmt Req: NONE SPECIFIED
Funding: School District
Latitude: 34.05652
Longitude: -118.2861
APN: 5077026912
Past Use: HOTEL, HOTEL, RESIDENTIAL AREA
Potential COC: Lead Lead
Confirmed COC: Lead
Potential Description: SOIL, SOIL
Alias Name: HOOVER ELEMENTARY SCHOOL EXPANSION
Alias Type: Alternate Name
Alias Name: LAUSD-HOOVER ES
Alias Type: Alternate Name
Alias Name: LOS ANGELES UNIFIED SCHOOL DISTRICT
Alias Type: Alternate Name
Alias Name: 5077026912
Alias Type: APN
Alias Name: 110033614952
Alias Type: EPA (FRS #)
Alias Name: 304347
Alias Type: Project Code (Site Code)
Alias Name: 19700002
Alias Type: Envirostor ID Number

Completed Info:
Completed Area Name: PROJECT WIDE
Completed Sub Area Name: Not reported

HOOVER STREET ELEMENTARY (Continued) **1005415540**

Completed Document Type: Preliminary Endangerment Assessment Report
Completed Date: 03/29/2002
Comments: Not reported

Completed Area Name: PROJECT WIDE
Completed Sub Area Name: Not reported
Completed Document Type: Phase 1
Completed Date: 01/23/2002
Comments: Not reported

Completed Area Name: PROJECT WIDE
Completed Sub Area Name: Not reported
Completed Document Type: Removal Action Completion Report
Completed Date: 12/22/2003
Comments: Not reported

Completed Area Name: PROJECT WIDE
Completed Sub Area Name: Not reported
Completed Document Type: Removal Action Workplan
Completed Date: 12/12/2002
Comments: Not reported

Completed Area Name: PROJECT WIDE
Completed Sub Area Name: Not reported
Completed Document Type: Certification
Completed Date: 03/12/2004
Comments: Not reported

Completed Area Name: PROJECT WIDE
Completed Sub Area Name: Not reported
Completed Document Type: Environmental Oversight Agreement
Completed Date: 02/10/2000
Comments: Not reported

Completed Area Name: PROJECT WIDE
Completed Sub Area Name: Not reported
Completed Document Type: Cost Recovery Closeout Memo
Completed Date: 02/26/2004
Comments: Not reported

Future Area Name: Not reported
Future Sub Area Name: Not reported
Future Document Type: Not reported
Future Due Date: Not reported
Schedule Area Name: Not reported
Schedule Sub Area Name: Not reported
Schedule Document Type: Not reported
Schedule Due Date: Not reported
Schedule Revised Date: Not reported

SCH:

Facility ID: 19700002
Site Type: School Cleanup
Site Type Detail: School
Site Mgmt. Req.: NONE SPECIFIED
Acres: .64

HOOVER STREET ELEMENTARY (Continued) **1005415540**

National Priorities List: NO
Cleanup Oversight Agencies: SMBRP
Lead Agency: SMBRP
Lead Agency Description: DTSC - Site Cleanup Program
Project Manager: Not reported
Supervisor: Shahir Haddad
Division Branch: Southern California Schools & Brownfields Outreach
Site Code: 304347
Assembly: 53
Senate: 24
Special Program Status: Not reported
Status: Certified
Status Date: 03/12/2004
Restricted Use: NO
Funding: School District
Latitude: 34.05652
Longitude: -118.2861
APN: 5077026912
Past Use: HOTEL, HOTEL, RESIDENTIAL AREA
Potential COC: Lead, Lead
Confirmed COC: Lead
Potential Description: SOIL, SOIL
Alias Name: HOOVER ELEMENTARY SCHOOL EXPANSION
Alias Type: Alternate Name
Alias Name: LAUSD-HOOVER ES
Alias Type: Alternate Name
Alias Name: LOS ANGELES UNIFIED SCHOOL DISTRICT
Alias Type: Alternate Name
Alias Name: 5077026912
Alias Type: APN
Alias Name: 110033614952
Alias Type: EPA (FRS #)
Alias Name: 304347
Alias Type: Project Code (Site Code)
Alias Name: 19700002
Alias Type: Envirostor ID Number

Completed Info:
Completed Area Name: PROJECT WIDE
Completed Sub Area Name: Not reported
Completed Document Type: Preliminary Endangerment Assessment Report
Completed Date: 03/29/2002
Comments: Not reported

Completed Area Name: PROJECT WIDE
Completed Sub Area Name: Not reported
Completed Document Type: Phase 1
Completed Date: 01/23/2002
Comments: Not reported

Completed Area Name: PROJECT WIDE
Completed Sub Area Name: Not reported
Completed Document Type: Removal Action Completion Report
Completed Date: 12/22/2003
Comments: Not reported

Completed Area Name: PROJECT WIDE
Completed Sub Area Name: Not reported

HOOVER STREET ELEMENTARY (Continued) **1005415540**

Completed Document Type: Removal Action Workplan
Completed Date: 12/12/2002
Comments: Not reported

Completed Area Name: PROJECT WIDE
Completed Sub Area Name: Not reported
Completed Document Type: Certification
Completed Date: 03/12/2004
Comments: Not reported

Completed Area Name: PROJECT WIDE
Completed Sub Area Name: Not reported
Completed Document Type: Environmental Oversight Agreement
Completed Date: 02/10/2000
Comments: Not reported

Completed Area Name: PROJECT WIDE
Completed Sub Area Name: Not reported
Completed Document Type: Cost Recovery Closeout Memo
Completed Date: 02/26/2004
Comments: Not reported

Future Area Name: Not reported
Future Sub Area Name: Not reported
Future Document Type: Not reported
Future Due Date: Not reported
Schedule Area Name: Not reported
Schedule Sub Area Name: Not reported
Schedule Document Type: Not reported
Schedule Due Date: Not reported
Schedule Revised Date: Not reported

FINDS:

Registry ID: 110012247899

Environmental Interest/Information System

California Hazardous Waste Tracking System - Datamart (HWTS-DATAMART) provides California with information on hazardous waste shipments for generators, transporters, and treatment, storage, and disposal facilities.

RCRAInfo is a national information system that supports the Resource Conservation and Recovery Act (RCRA) program through the tracking of events and activities related to facilities that generate, transport, and treat, store, or dispose of hazardous waste. RCRAInfo allows RCRA program staff to track the notification, permit, compliance, and corrective action activities required under RCRA.

Click this hyperlink while viewing on your computer to access additional FINDS: detail in the EDR Site Report.

ECHO:
Envid: 1005415540
Registry ID: 110012247899

HOOVER STREET ELEMENTARY (Continued) **1005415540**

DFR URL: http://echo.epa.gov/detailed-facility-report?fid=110012247899

---

85 West 1/2-1 0.575 mi. 3037 ft.

CAHUENGA ELEMENTARY SITE NO. 12 **CA ENVIROSTOR S107735991**
MARIPOSA AVENUE/FIFTH STREET/ALEXANDRIA AVENUE **CA SCH N/A**
LOS ANGELES, CA 90020

Relative: Lower

Actual: 219 ft.

ENVIROSTOR:

Facility ID:	19890016
Status:	Inactive - Needs Evaluation
Status Date:	02/11/2000
Site Code:	304143
Site Type:	School Investigation
Site Type Detailed:	School
Acres:	2.5
NPL:	NO
Regulatory Agencies:	SMBRP
Lead Agency:	SMBRP
Program Manager:	Not reported
Supervisor:	Shahir Haddad
Division Branch:	Southern California Schools & Brownfields Outreach
Assembly:	53
Senate:	24
Special Program:	Not reported
Restricted Use:	NO
Site Mgmt Req:	NONE SPECIFIED
Funding:	School District
Latitude:	34.06531
Longitude:	-118.2983
APN:	NONE SPECIFIED
Past Use:	* UNKNOWN
Potential COC:	NONE SPECIFIED
Confirmed COC:	NONE SPECIFIED
Potential Description:	NONE SPECIFIED
Alias Name:	CAHUENGA ELEMENTARY SITE #12
Alias Type:	Alternate Name
Alias Name:	LAUSD-CAHUENGA ELEM #12/CDE
Alias Type:	Alternate Name
Alias Name:	LAUSD-CAHUENGA ELEM #12/VCA
Alias Type:	Alternate Name
Alias Name:	LOS ANGELES UNIFIED SCHOOL DISTRICT
Alias Type:	Alternate Name
Alias Name:	304061
Alias Type:	Project Code (Site Code)
Alias Name:	304143
Alias Type:	Project Code (Site Code)
Alias Name:	19890016
Alias Type:	Envirostor ID Number

Completed Info:

Completed Area Name:	PROJECT WIDE
Completed Sub Area Name:	Not reported
Completed Document Type:	Cost Recovery Closeout Memo
Completed Date:	08/20/2002
Comments:	Not reported
Completed Area Name:	PROJECT WIDE

CAHUENGA ELEMENTARY SITE NO. 12 (Continued) **S107735991**

Completed Sub Area Name: Not reported
Completed Document Type: Cost Recovery Closeout Memo
Completed Date: 04/22/2003
Comments: Not reported

Completed Area Name: PROJECT WIDE
Completed Sub Area Name: Not reported
Completed Document Type: Environmental Oversight Agreement
Completed Date: 02/10/2000
Comments: Not reported

Completed Area Name: PROJECT WIDE
Completed Sub Area Name: Not reported
Completed Document Type: Phase 1
Completed Date: 02/11/2000
Comments: Not reported

Future Area Name: Not reported
Future Sub Area Name: Not reported
Future Document Type: Not reported
Future Due Date: Not reported
Schedule Area Name: Not reported
Schedule Sub Area Name: Not reported
Schedule Document Type: Not reported
Schedule Due Date: Not reported
Schedule Revised Date: Not reported

SCH:

Facility ID: 19890016
Site Type: School Investigation
Site Type Detail: School
Site Mgmt. Req.: NONE SPECIFIED
Acres: 2.5
National Priorities List: NO
Cleanup Oversight Agencies: SMBRP
Lead Agency: SMBRP
Lead Agency Description: DTSC - Site Cleanup Program
Project Manager: Not reported
Supervisor: Shahir Haddad
Division Branch: Southern California Schools & Brownfields Outreach
Site Code: 304143
Assembly: 53
Senate: 24
Special Program Status: Not reported
Status: Inactive - Needs Evaluation
Status Date: 02/11/2000
Restricted Use: NO
Funding: School District
Latitude: 34.06531
Longitude: -118.2983
APN: NONE SPECIFIED
Past Use: * UNKNOWN
Potential COC: NONE SPECIFIED
Confirmed COC: NONE SPECIFIED
Potential Description: NONE SPECIFIED
Alias Name: CAHUENGA ELEMENTARY SITE #12

CAHUENGA ELEMENTARY SITE NO. 12 (Continued) **S107735991**

Alias Type: Alternate Name
Alias Name: LAUSD-CAHUENGA ELEM #12/CDE
Alias Type: Alternate Name
Alias Name: LAUSD-CAHUENGA ELEM #12/VCA
Alias Type: Alternate Name
Alias Name: LOS ANGELES UNIFIED SCHOOL DISTRICT
Alias Type: Alternate Name
Alias Name: 304061
Alias Type: Project Code (Site Code)
Alias Name: 304143
Alias Type: Project Code (Site Code)
Alias Name: 19890016
Alias Type: Envirostor ID Number

Completed Info:
Completed Area Name: PROJECT WIDE
Completed Sub Area Name: Not reported
Completed Document Type: Cost Recovery Closeout Memo
Completed Date: 08/20/2002
Comments: Not reported

Completed Area Name: PROJECT WIDE
Completed Sub Area Name: Not reported
Completed Document Type: Cost Recovery Closeout Memo
Completed Date: 04/22/2003
Comments: Not reported

Completed Area Name: PROJECT WIDE
Completed Sub Area Name: Not reported
Completed Document Type: Environmental Oversight Agreement
Completed Date: 02/10/2000
Comments: Not reported

Completed Area Name: PROJECT WIDE
Completed Sub Area Name: Not reported
Completed Document Type: Phase 1
Completed Date: 02/11/2000
Comments: Not reported

Future Area Name: Not reported
Future Sub Area Name: Not reported
Future Document Type: Not reported
Future Due Date: Not reported
Schedule Area Name: Not reported
Schedule Sub Area Name: Not reported
Schedule Document Type: Not reported
Schedule Due Date: Not reported
Schedule Revised Date: Not reported

86 AMBASSADOR HOTEL (FORMER) **CA ENVIROSTOR S100932025**
WSW 3400 WILSHIRE BLVD **CA LUST N/A**
1/2-1 LOS ANGELES, CA 90010 **CA SCH**
0.583 mi. **CA HIST CORTESE**
3077 ft.

Relative:
Lower

Actual:
221 ft.

ENVIROSTOR:

Facility ID:	19700001
Status:	Certified / Operation & Maintenance
Status Date:	06/30/2011
Site Code:	304236
Site Type:	School Cleanup
Site Type Detailed:	School
Acres:	23.9
NPL:	NO
Regulatory Agencies:	SMBRP
Lead Agency:	SMBRP
Program Manager:	Johnson Abraham
Supervisor:	Shahir Haddad
Division Branch:	Southern California Schools & Brownfields Outreach
Assembly:	53
Senate:	24
Special Program:	Not reported
Restricted Use:	NO
Site Mgmt Req:	NONE SPECIFIED
Funding:	School District
Latitude:	34.06092
Longitude:	-118.2970
APN:	5094-006-900 to 901, 5094-006-902 and 903, 5094-006-904 to 905, 5094-007-900
Past Use:	HOTEL
Potential COC:	Benzene Lead Methane TPH-diesel TPH-gas Hydrogen sulfide
Confirmed COC:	Benzene Lead Methane 30024-NO TPH-gas Hydrogen sulfide
Potential Description:	SOIL
Alias Name:	Ambassador
Alias Type:	Alternate Name
Alias Name:	CENTRAL LOS ANGELES HIGH SCH. #8 (PROP)
Alias Type:	Alternate Name
Alias Name:	CENTRAL LOS ANGELES HIGH SCHOOL #8
Alias Type:	Alternate Name
Alias Name:	CENTRAL LOS ANGELES LEARNING CENTER #1
Alias Type:	Alternate Name
Alias Name:	CENTRAL LOS ANGELES LEARNING CTR. NO. 1
Alias Type:	Alternate Name
Alias Name:	CLALC#1
Alias Type:	Alternate Name
Alias Name:	LAUSD CLA LC #1
Alias Type:	Alternate Name
Alias Name:	LAUSD-CENTRAL LA LEARNING CENTER # 1
Alias Type:	Alternate Name
Alias Name:	LOS ANGELES UNIFIED SCHOOL DISTRICT
Alias Type:	Alternate Name
Alias Name:	RFK CS
Alias Type:	Alternate Name
Alias Name:	Robert F. Kennedy CS
Alias Type:	Alternate Name
Alias Name:	Robert F. Kennedy Community Schools
Alias Type:	Alternate Name
Alias Name:	5094-006-900 to 901

AMBASSADOR HOTEL (FORMER) (Continued) **S100932025**

Alias Type: APN
Alias Name: 5094-006-902 and 903
Alias Type: APN
Alias Name: 5094-006-904 to 905
Alias Type: APN
Alias Name: 5094-007-900
Alias Type: APN
Alias Name: 110033619555
Alias Type: EPA (FRS #)
Alias Name: 304236
Alias Type: Project Code (Site Code)
Alias Name: 19700001
Alias Type: Envirostor ID Number

Completed Info:
Completed Area Name: PROJECT WIDE
Completed Sub Area Name: Not reported
Completed Document Type: Site Inspections/Visit (Non LUR)
Completed Date: 10/11/2004
Comments: Not reported

Completed Area Name: PROJECT WIDE
Completed Sub Area Name: Not reported
Completed Document Type: Annual Oversight Cost Estimate
Completed Date: 09/22/2015
Comments: Annual Cost Estimate emailed and mailed to LAUSD.

Completed Area Name: PROJECT WIDE
Completed Sub Area Name: Not reported
Completed Document Type: CEQA - Notice of Exemption
Completed Date: 04/08/2003
Comments: Not reported

Completed Area Name: Phase 1
Completed Sub Area Name: Not reported
Completed Document Type: Operations and Maintenance Report
Completed Date: 12/22/2009
Comments: Phase I Subsurface Gas Mitigation System O&M report uploaded for the administrative file

Completed Area Name: Phase 1
Completed Sub Area Name: Not reported
Completed Document Type: Operations and Maintenance Report
Completed Date: 01/13/2010
Comments: Phase I Subsurface Gas Mitigation System O&M report uploaded for the administrative file

Completed Area Name: Phase 1
Completed Sub Area Name: Not reported
Completed Document Type: Operations and Maintenance Report
Completed Date: 02/23/2010
Comments: Phase I Subsurface Gas Mitigation System O&M report uploaded for the administrative file

Completed Area Name: Phase 1
Completed Sub Area Name: Not reported
Completed Document Type: Operations and Maintenance Report
Completed Date: 05/11/2010

AMBASSADOR HOTEL (FORMER) (Continued) **S100932025**

Comments: Phase I Subsurface Gas Mitigation System Quarterly O&M report uploaded for the administrative file

Completed Area Name: Phase 1
Completed Sub Area Name: Not reported
Completed Document Type: Operations and Maintenance Report
Completed Date: 11/09/2010
Comments: Phase I Subsurface Gas Mitigation System Quarterly O&M report uploaded for the administrative file

Completed Area Name: Phase 1
Completed Sub Area Name: Not reported
Completed Document Type: Operations and Maintenance Report
Completed Date: 02/01/2011
Comments: Phase I Subsurface Gas Mitigation System Quarterly O&M report uploaded for the administrative file

Completed Area Name: Phase 1
Completed Sub Area Name: Not reported
Completed Document Type: Operations and Maintenance Report
Completed Date: 05/18/2011
Comments: Phase I Subsurface Gas Mitigation System Quarterly O&M report uploaded for the administrative file

Completed Area Name: Phase 1
Completed Sub Area Name: Not reported
Completed Document Type: Operations and Maintenance Report
Completed Date: 09/14/2009
Comments: Phase I Subsurface Gas Mitigation System Annual O&M report uploaded for the administrative file

Completed Area Name: Phase 1
Completed Sub Area Name: Not reported
Completed Document Type: Operations and Maintenance Report
Completed Date: 08/12/2010
Comments: Phase I Subsurface Gas Mitigation System Annual O&M report uploaded for the administrative file

Completed Area Name: Phase 2
Completed Sub Area Name: Not reported
Completed Document Type: Operations and Maintenance Report
Completed Date: 08/19/2010
Comments: Phase II Subsurface Gas Mitigation System Monthly O&M report uploaded for the administrative file

Completed Area Name: Phase 2
Completed Sub Area Name: Not reported
Completed Document Type: Operations and Maintenance Report
Completed Date: 09/14/2010
Comments: Phase II Subsurface Gas Mitigation System Monthly O&M report uploaded for the administrative file

Completed Area Name: Phase 2
Completed Sub Area Name: Not reported
Completed Document Type: Operations and Maintenance Report
Completed Date: 09/27/2010
Comments: Phase II Subsurface Gas Mitigation System Monthly O&M report uploaded

AMBASSADOR HOTEL (FORMER) (Continued) **S100932025**

for the administrative file

Completed Area Name: Phase 2
Completed Sub Area Name: Not reported
Completed Document Type: Operations and Maintenance Report
Completed Date: 12/16/2010
Comments: Phase II Subsurface Gas Mitigation System Monthly O&M report uploaded for the administrative file

Completed Area Name: PROJECT WIDE
Completed Sub Area Name: Not reported
Completed Document Type: Annual Oversight Cost Estimate
Completed Date: 08/30/2017
Comments: Annual cost estimates letter sent to LAUSD.

Completed Area Name: PROJECT WIDE
Completed Sub Area Name: Not reported
Completed Document Type: Site Inspections/Visit (Non LUR)
Completed Date: 10/28/2004
Comments: Not reported

Completed Area Name: PROJECT WIDE
Completed Sub Area Name: Not reported
Completed Document Type: * Public Participation
Completed Date: 04/08/2002
Comments: Not reported

Completed Area Name: Phase 2
Completed Sub Area Name: Not reported
Completed Document Type: Site Inspections/Visit (Non LUR)
Completed Date: 08/07/2008
Comments: Not reported

Completed Area Name: Phase 2
Completed Sub Area Name: Not reported
Completed Document Type: Site Inspections/Visit (Non LUR)
Completed Date: 09/23/2008
Comments: Not reported

Completed Area Name: Phase 1
Completed Sub Area Name: Not reported
Completed Document Type: Site Inspections/Visit (Non LUR)
Completed Date: 09/02/2008
Comments: Not reported

Completed Area Name: Phase 2
Completed Sub Area Name: Not reported
Completed Document Type: Site Inspections/Visit (Non LUR)
Completed Date: 09/10/2008
Comments: Not reported

Completed Area Name: PROJECT WIDE
Completed Sub Area Name: Not reported
Completed Document Type: Correspondence
Completed Date: 04/26/2013
Comments: Not reported

AMBASSADOR HOTEL (FORMER) (Continued) **S100932025**

Completed Area Name: PROJECT WIDE
Completed Sub Area Name: Not reported
Completed Document Type: Correspondence
Completed Date: 11/07/2013
Comments: DTSC concurrence w/ final Report.

Completed Area Name: PROJECT WIDE
Completed Sub Area Name: Not reported
Completed Document Type: Correspondence
Completed Date: 04/28/2014
Comments: Notification summary report received.

Completed Area Name: PROJECT WIDE
Completed Sub Area Name: Not reported
Completed Document Type: Correspondence
Completed Date: 11/17/2014
Comments: Concurred the Report with comments.

Completed Area Name: PROJECT WIDE
Completed Sub Area Name: Not reported
Completed Document Type: Correspondence
Completed Date: 05/19/2015
Comments: Not reported

Completed Area Name: Phase 2
Completed Sub Area Name: Not reported
Completed Document Type: Site Inspections/Visit (Non LUR)
Completed Date: 10/17/2008
Comments: Not reported

Completed Area Name: PROJECT WIDE
Completed Sub Area Name: Not reported
Completed Document Type: Environmental Oversight Agreement
Completed Date: 02/10/2000
Comments: Not reported

Completed Area Name: Phase 2
Completed Sub Area Name: Not reported
Completed Document Type: Site Inspections/Visit (Non LUR)
Completed Date: 08/05/2008
Comments: Not reported

Completed Area Name: Phase 2
Completed Sub Area Name: Not reported
Completed Document Type: Site Inspections/Visit (Non LUR)
Completed Date: 10/31/2008
Comments: Not reported

Completed Area Name: Phase 2
Completed Sub Area Name: Not reported
Completed Document Type: Site Inspections/Visit (Non LUR)
Completed Date: 11/13/2008
Comments: Not reported

Completed Area Name: Phase 2
Completed Sub Area Name: Not reported
Completed Document Type: Site Inspections/Visit (Non LUR)

AMBASSADOR HOTEL (FORMER) (Continued) **S100932025**

Completed Date: 11/25/2008
Comments: Not reported

Completed Area Name: Phase 2
Completed Sub Area Name: Not reported
Completed Document Type: Site Inspections/Visit (Non LUR)
Completed Date: 11/26/2008
Comments: Not reported

Completed Area Name: Phase 2
Completed Sub Area Name: Not reported
Completed Document Type: Site Inspections/Visit (Non LUR)
Completed Date: 11/21/2008
Comments: Not reported

Completed Area Name: Phase 2
Completed Sub Area Name: Not reported
Completed Document Type: Site Inspections/Visit (Non LUR)
Completed Date: 08/13/2008
Comments: Not reported

Completed Area Name: Phase 2
Completed Sub Area Name: Not reported
Completed Document Type: Site Inspections/Visit (Non LUR)
Completed Date: 08/20/2008
Comments: Not reported

Completed Area Name: Phase 2
Completed Sub Area Name: Not reported
Completed Document Type: Site Inspections/Visit (Non LUR)
Completed Date: 10/08/2008
Comments: Not reported

Completed Area Name: Phase 2
Completed Sub Area Name: Not reported
Completed Document Type: Site Inspections/Visit (Non LUR)
Completed Date: 07/24/2008
Comments: Not reported

Completed Area Name: Phase 2
Completed Sub Area Name: Not reported
Completed Document Type: Site Inspections/Visit (Non LUR)
Completed Date: 07/29/2008
Comments: Not reported

Completed Area Name: Phase 2
Completed Sub Area Name: Not reported
Completed Document Type: Site Inspections/Visit (Non LUR)
Completed Date: 07/30/2008
Comments: Not reported

Completed Area Name: Phase 2
Completed Sub Area Name: Not reported
Completed Document Type: Site Inspections/Visit (Non LUR)
Completed Date: 08/15/2008
Comments: Not reported

AMBASSADOR HOTEL (FORMER) (Continued) **S100932025**

Completed Area Name: Phase 2
Completed Sub Area Name: Not reported
Completed Document Type: Site Inspections/Visit (Non LUR)
Completed Date: 08/26/2008
Comments: Not reported

Completed Area Name: Phase 2
Completed Sub Area Name: Not reported
Completed Document Type: Site Inspections/Visit (Non LUR)
Completed Date: 10/07/2008
Comments: Not reported

Completed Area Name: Phase 1
Completed Sub Area Name: Not reported
Completed Document Type: Site Inspections/Visit (Non LUR)
Completed Date: 07/22/2008
Comments: Not reported

Completed Area Name: Phase 2
Completed Sub Area Name: Not reported
Completed Document Type: Site Inspections/Visit (Non LUR)
Completed Date: 09/12/2008
Comments: Not reported

Completed Area Name: Phase 2
Completed Sub Area Name: Not reported
Completed Document Type: Site Inspections/Visit (Non LUR)
Completed Date: 10/21/2008
Comments: Not reported

Completed Area Name: Phase 2
Completed Sub Area Name: Not reported
Completed Document Type: Site Inspections/Visit (Non LUR)
Completed Date: 11/05/2008
Comments: Not reported

Completed Area Name: Phase 2
Completed Sub Area Name: Not reported
Completed Document Type: Site Inspections/Visit (Non LUR)
Completed Date: 11/12/2008
Comments: Not reported

Completed Area Name: PROJECT WIDE
Completed Sub Area Name: Not reported
Completed Document Type: Annual Oversight Cost Estimate
Completed Date: 09/08/2014
Comments: Not reported

Completed Area Name: Phase 2
Completed Sub Area Name: Not reported
Completed Document Type: Site Inspections/Visit (Non LUR)
Completed Date: 09/26/2008
Comments: Not reported

Completed Area Name: Phase 2
Completed Sub Area Name: Not reported
Completed Document Type: Site Inspections/Visit (Non LUR)

AMBASSADOR HOTEL (FORMER) (Continued) **S100932025**

Completed Date: 09/25/2008
Comments: Not reported

Completed Area Name: PROJECT WIDE
Completed Sub Area Name: Not reported
Completed Document Type: Operations and Maintenance Report
Completed Date: 05/12/2016
Comments: Concurred with a comment.

Completed Area Name: PROJECT WIDE
Completed Sub Area Name: Not reported
Completed Document Type: Operations and Maintenance Report
Completed Date: 09/28/2016
Comments: Concurred with comment

Completed Area Name: PROJECT WIDE
Completed Sub Area Name: Not reported
Completed Document Type: Operations and Maintenance Report
Completed Date: 06/22/2017
Comments: Not reported

Completed Area Name: PROJECT WIDE
Completed Sub Area Name: Not reported
Completed Document Type: Operations and Maintenance Report
Completed Date: 05/15/2017
Comments: Not reported

Completed Area Name: PROJECT WIDE
Completed Sub Area Name: Not reported
Completed Document Type: Other Report
Completed Date: 09/15/2016
Comments: Not reported

Completed Area Name: Wilshire Park
Completed Sub Area Name: Not reported
Completed Document Type: Operations and Maintenance Report
Completed Date: 06/14/2010
Comments: Wilshire Public Park Subsurface Gas Mitigation System report uploaded for the administrative file

Completed Area Name: Wilshire Park
Completed Sub Area Name: Not reported
Completed Document Type: Operations and Maintenance Report
Completed Date: 07/08/2010
Comments: Wilshire Public Park Subsurface Gas Mitigation System report uploaded for the administrative file

Completed Area Name: Wilshire Park
Completed Sub Area Name: Not reported
Completed Document Type: Operations and Maintenance Report
Completed Date: 08/12/2010
Comments: Wilshire Public Park Subsurface Gas Mitigation System report uploaded for the administrative file

Completed Area Name: Wilshire Park
Completed Sub Area Name: Not reported
Completed Document Type: Operations and Maintenance Report

AMBASSADOR HOTEL (FORMER) (Continued) **S100932025**

Completed Date:	09/14/2010
Comments:	Wilshire Public Park Subsurface Gas Mitigation System report uploaded for the administrative file
Completed Area Name:	Wilshire Park
Completed Sub Area Name:	Not reported
Completed Document Type:	Operations and Maintenance Report
Completed Date:	09/20/2010
Comments:	Wilshire Public Park Subsurface Gas Mitigation System report uploaded for the administrative file
Completed Area Name:	Wilshire Park
Completed Sub Area Name:	Not reported
Completed Document Type:	Operations and Maintenance Report
Completed Date:	11/08/2010
Comments:	Wilshire Public Park Subsurface Gas Mitigation System report uploaded for the administrative file
Completed Area Name:	Phase 1
Completed Sub Area Name:	Not reported
Completed Document Type:	Operations and Maintenance Report
Completed Date:	10/08/2009
Comments:	Phase I Subsurface Gas Mitigation System O&M report uploaded for the administrative file
Completed Area Name:	Phase 1
Completed Sub Area Name:	Not reported
Completed Document Type:	Operations and Maintenance Report
Completed Date:	11/17/2009
Comments:	Phase I Subsurface Gas Mitigation System O&M report uploaded for the administrative file
Completed Area Name:	PROJECT WIDE
Completed Sub Area Name:	Not reported
Completed Document Type:	Correspondence
Completed Date:	05/19/2015
Comments:	Concurred with comments.
Completed Area Name:	PROJECT WIDE
Completed Sub Area Name:	Not reported
Completed Document Type:	Site Inspections/Visit (Non LUR)
Completed Date:	12/14/2005
Comments:	Not reported
Completed Area Name:	PROJECT WIDE
Completed Sub Area Name:	Not reported
Completed Document Type:	Site Inspections/Visit (Non LUR)
Completed Date:	12/02/2005
Comments:	Not reported
Completed Area Name:	PROJECT WIDE
Completed Sub Area Name:	Not reported
Completed Document Type:	Annual Oversight Cost Estimate
Completed Date:	08/30/2017
Comments:	Annual cost estimate letter sent to District.
Completed Area Name:	PROJECT WIDE

AMBASSADOR HOTEL (FORMER) (Continued) **S100932025**

Completed Sub Area Name: Not reported
Completed Document Type: Operation & Maintenance Order/Agreement
Completed Date: 05/19/2011
Comments: Fully executed emailed to District; sent to District by overnight mail on 05/23/11.

Completed Area Name: PROJECT WIDE
Completed Sub Area Name: Not reported
Completed Document Type: Preliminary Endangerment Assessment Report
Completed Date: 04/29/2002
Comments: Not reported

Completed Area Name: PROJECT WIDE
Completed Sub Area Name: Not reported
Completed Document Type: Removal Action Completion Report
Completed Date: 07/21/2003
Comments: Not reported

Completed Area Name: PROJECT WIDE
Completed Sub Area Name: Not reported
Completed Document Type: Removal Action Workplan
Completed Date: 01/28/2003
Comments: Not reported

Completed Area Name: PROJECT WIDE
Completed Sub Area Name: Not reported
Completed Document Type: Supplemental Site Investigation Report
Completed Date: 11/04/2003
Comments: Not reported

Completed Area Name: PROJECT WIDE
Completed Sub Area Name: Not reported
Completed Document Type: Technical Report
Completed Date: 02/04/2002
Comments: Not reported

Completed Area Name: PROJECT WIDE
Completed Sub Area Name: Not reported
Completed Document Type: Technical Report
Completed Date: 01/19/2005
Comments: No formal approval due to field work moblization

Completed Area Name: PROJECT WIDE
Completed Sub Area Name: Not reported
Completed Document Type: Preliminary Endangerment Assessment Workplan
Completed Date: 04/12/2001
Comments: Not reported

Completed Area Name: PROJECT WIDE
Completed Sub Area Name: Not reported
Completed Document Type: Supplemental Site Investigation Report
Completed Date: 07/26/2002
Comments: Notification of limited arsenic removal 2 cubic yards of soil, not part of RAW

Completed Area Name: PROJECT WIDE
Completed Sub Area Name: Not reported

AMBASSADOR HOTEL (FORMER) (Continued) **S100932025**

Completed Document Type: Technical Report
Completed Date: 11/05/2002
Comments: 3rd Quarter 2002 Monitoring Reportno determination on document

Completed Area Name: PROJECT WIDE
Completed Sub Area Name: Not reported
Completed Document Type: Technical Report
Completed Date: 04/03/2003
Comments: 4th Qtr Monitoring no determination made on this document

Completed Area Name: PROJECT WIDE
Completed Sub Area Name: Not reported
Completed Document Type: Supplemental Site Investigation Workplan
Completed Date: 05/13/2003
Comments: Tavern Parcel conducted separately

Completed Area Name: PROJECT WIDE
Completed Sub Area Name: Not reported
Completed Document Type: Technical Report
Completed Date: 08/24/2004
Comments: Approved workplan for passive venting system

Completed Area Name: PROJECT WIDE
Completed Sub Area Name: Not reported
Completed Document Type: Removal Action Completion Report
Completed Date: 06/05/2006
Comments: Not reported

Completed Area Name: PROJECT WIDE
Completed Sub Area Name: Not reported
Completed Document Type: Supplemental Site Investigation Workplan
Completed Date: 10/14/2005
Comments: Approved soil vapor investigation/monitoring field work 10/14-21/05

Completed Area Name: PROJECT WIDE
Completed Sub Area Name: Not reported
Completed Document Type: Supplemental Site Investigation Workplan
Completed Date: 04/05/2005
Comments: No formal concurrance since field work to comments 4/18/05

Completed Area Name: PROJECT WIDE
Completed Sub Area Name: Not reported
Completed Document Type: Supplemental Site Investigation Report
Completed Date: 01/26/2006
Comments: Approved results from lead sampling and the hot sot removal of lead impacted soil of three cells in accordance with existing RAW.

Completed Area Name: PROJECT WIDE
Completed Sub Area Name: Not reported
Completed Document Type: Supplemental Site Investigation Report
Completed Date: 02/08/2006
Comments: Export report expected when soil movement executed.

Completed Area Name: PROJECT WIDE
Completed Sub Area Name: Not reported
Completed Document Type: Supplemental Site Investigation Report
Completed Date: 09/22/2005

AMBASSADOR HOTEL (FORMER) (Continued) **S100932025**

Comments:	Reviewed Closure Report (Tank T-6 and T-7) no comments issued report accepted.
Completed Area Name:	PROJECT WIDE
Completed Sub Area Name:	Not reported
Completed Document Type:	Technical Report
Completed Date:	05/27/2004
Comments:	Quarterly Monitoring Report
Completed Area Name:	PROJECT WIDE
Completed Sub Area Name:	Not reported
Completed Document Type:	Technical Report
Completed Date:	02/23/2004
Comments:	Quarterly Monitoring report.
Completed Area Name:	PROJECT WIDE
Completed Sub Area Name:	Not reported
Completed Document Type:	Tank Removal Report
Completed Date:	05/22/2003
Comments:	Documentation to fire department on Tank removal Tanks 1-4, impacted soils being addressed in RAW
Completed Area Name:	Phase 1
Completed Sub Area Name:	Not reported
Completed Document Type:	Remedial Action Plan
Completed Date:	11/21/2006
Comments:	draft RAP approved on 6/27/2006
Completed Area Name:	PROJECT WIDE
Completed Sub Area Name:	Not reported
Completed Document Type:	Removal Action Completion Report
Completed Date:	06/27/2006
Comments:	RACR #5 approved with comments.
Completed Area Name:	PROJECT WIDE
Completed Sub Area Name:	Not reported
Completed Document Type:	Removal Action Completion Report
Completed Date:	07/21/2006
Comments:	Not reported
Completed Area Name:	PROJECT WIDE
Completed Sub Area Name:	Not reported
Completed Document Type:	Mitigation Monitoring Report
Completed Date:	11/21/2006
Comments:	approved and sent to State clearinghouse for ten day review.
Completed Area Name:	Phase 1
Completed Sub Area Name:	Not reported
Completed Document Type:	Other Report
Completed Date:	05/25/2007
Comments:	Final grade confirmation sampling approved on 5/25/2007
Completed Area Name:	Phase 2
Completed Sub Area Name:	Not reported
Completed Document Type:	Other Report
Completed Date:	06/08/2007
Comments:	Not reported

AMBASSADOR HOTEL (FORMER) (Continued) **S100932025**

Completed Area Name: Phase 2
Completed Sub Area Name: Not reported
Completed Document Type: Design/Implementation Workplan
Completed Date: 06/07/2007
Comments: Remedial design drawings approved by Jesus Sotelo

Completed Area Name: Phase 2
Completed Sub Area Name: Not reported
Completed Document Type: Design/Implementation Workplan
Completed Date: 08/01/2007
Comments: Phase II RDD approved on 8/1/2007

Completed Area Name: Phase 1
Completed Sub Area Name: Not reported
Completed Document Type: Design/Implementation Workplan
Completed Date: 04/24/2009
Comments: Approved

Completed Area Name: Phase 1
Completed Sub Area Name: Not reported
Completed Document Type: Technical Workplan
Completed Date: 04/24/2009
Comments: Not reported

Completed Area Name: Phase 1
Completed Sub Area Name: Not reported
Completed Document Type: Fieldwork
Completed Date: 04/27/2009
Comments: - fieldwork completed by John Naginis, P.G., CH.G. on 4/27/2009

Completed Area Name: Phase 1
Completed Sub Area Name: Not reported
Completed Document Type: Remedial Action Completion Report
Completed Date: 07/07/2009
Comments: Phase I RACR approved. Phase encompasses K-5 portion of campus.

Completed Area Name: Phase 1
Completed Sub Area Name: Not reported
Completed Document Type: Operations and Maintenance Plan
Completed Date: 07/09/2009
Comments: Phase 1 O&M plan approved.

Completed Area Name: Wilshire Park
Completed Sub Area Name: Not reported
Completed Document Type: Removal Action Completion Report
Completed Date: 02/25/2010
Comments: RACR for Wilshire Park approved on 2/25/2010. Note: Due to the size of Appendices C-H, hardcopies are not available. They are located on the CD associated with the document. These appendices are also located on Envirostor.

Completed Area Name: Wilshire Park
Completed Sub Area Name: Not reported
Completed Document Type: Design/Implementation Workplan
Completed Date: 12/08/2009
Comments: Start-up workplan for Wilshire Public Park approved on 12/8/2009.

AMBASSADOR HOTEL (FORMER) (Continued) **S100932025**

Completed Area Name: Phase 2
Completed Sub Area Name: Not reported
Completed Document Type: Removal Action Completion Report
Completed Date: 05/13/2010
Comments: Not reported

Completed Area Name: Phase 2
Completed Sub Area Name: Not reported
Completed Document Type: Operations and Maintenance Plan
Completed Date: 11/18/2010
Comments: The current Operations & Maintenance Plan covers all phases of the project; Phase I (K-3), Phase II (middle/high school & parking structure), and Phase III (Wilshire Public Park). The Operations & Maintenance Agreement associated with this school project is currently under review with OLC.

Completed Area Name: Phase 2
Completed Sub Area Name: Not reported
Completed Document Type: Design/Implementation Workplan
Completed Date: 02/25/2010
Comments: Not reported

Completed Area Name: Wilshire Park
Completed Sub Area Name: Not reported
Completed Document Type: Design/Implementation Workplan
Completed Date: 04/08/2009
Comments: Start-up Workplan approved for implementation on April 8, 2009.

Completed Area Name: PROJECT WIDE
Completed Sub Area Name: Not reported
Completed Document Type: Operations and Maintenance Report
Completed Date: 10/13/2011
Comments: DTSC concurred with conclusions of the soil gas monitoring report.

Completed Area Name: PROJECT WIDE
Completed Sub Area Name: Not reported
Completed Document Type: Operations and Maintenance Report
Completed Date: 01/09/2012
Comments: Monitoring report approved.

Completed Area Name: PROJECT WIDE
Completed Sub Area Name: Not reported
Completed Document Type: Operations and Maintenance Report
Completed Date: 01/31/2011
Comments: Monitoring Report

Completed Area Name: PROJECT WIDE
Completed Sub Area Name: Not reported
Completed Document Type: Operations and Maintenance Report
Completed Date: 03/19/2012
Comments: DTSC approved quarterly monitoring report.

Completed Area Name: PROJECT WIDE
Completed Sub Area Name: Not reported
Completed Document Type: Operations and Maintenance Report
Completed Date: 05/17/2011
Comments: Quarterly monitoring report submitted to Chatsworth office.

AMBASSADOR HOTEL (FORMER) (Continued) **S100932025**

Completed Area Name: PROJECT WIDE
Completed Sub Area Name: Not reported
Completed Document Type: Operations and Maintenance Report
Completed Date: 06/26/2012
Comments: DTSC approved the soil gas report with recommendation to reduce the reporting schedule.

Completed Area Name: PROJECT WIDE
Completed Sub Area Name: Not reported
Completed Document Type: Operations and Maintenance Report
Completed Date: 10/15/2012
Comments: DTSC concurred with the Annual O&M Report conclusion.

Completed Area Name: PROJECT WIDE
Completed Sub Area Name: Not reported
Completed Document Type: Operations and Maintenance Report
Completed Date: 02/28/2014
Comments: Not reported

Completed Area Name: PROJECT WIDE
Completed Sub Area Name: Not reported
Completed Document Type: Operations and Maintenance Report
Completed Date: 09/16/2013
Comments: O&M Report review/concurrence letter.

Completed Area Name: PROJECT WIDE
Completed Sub Area Name: Not reported
Completed Document Type: 5 Year Review Reports
Completed Date: 12/11/2014
Comments: DTSC concurrence w/ final Report.

Completed Area Name: PROJECT WIDE
Completed Sub Area Name: Not reported
Completed Document Type: Operations and Maintenance Report
Completed Date: 03/02/2015
Comments: Concurred the Report with comments.

Completed Area Name: PROJECT WIDE
Completed Sub Area Name: Not reported
Completed Document Type: Operations and Maintenance Report
Completed Date: 03/12/2013
Comments: DTSC reviewed the O&M Report and issued comments to be considered during the next round of monitoring. No changes to the report were necessary.

Completed Area Name: Phase 2
Completed Sub Area Name: Not reported
Completed Document Type: Fieldwork
Completed Date: 12/18/2013
Comments: Not reported

Completed Area Name: PROJECT WIDE
Completed Sub Area Name: Not reported
Completed Document Type: Operations and Maintenance Report
Completed Date: 12/04/2015
Comments: Concurred with the Report.

AMBASSADOR HOTEL (FORMER) (Continued) **S100932025**

Completed Area Name: PROJECT WIDE
Completed Sub Area Name: Not reported
Completed Document Type: Operations and Maintenance Report
Completed Date: 11/19/2015
Comments: Concurred with the Report.

Completed Area Name: PROJECT WIDE
Completed Sub Area Name: Not reported
Completed Document Type: Operations and Maintenance Report
Completed Date: 05/09/2016
Comments: Not reported

Completed Area Name: PROJECT WIDE
Completed Sub Area Name: Not reported
Completed Document Type: Certification
Completed Date: 06/30/2011
Comments: Not reported

Future Area Name: PROJECT WIDE
Future Sub Area Name: Not reported
Future Document Type: Operations and Maintenance Report
Future Due Date: 2019
Future Area Name: PROJECT WIDE
Future Sub Area Name: Not reported
Future Document Type: Operations and Maintenance Report
Future Due Date: 2019
Future Area Name: PROJECT WIDE
Future Sub Area Name: Not reported
Future Document Type: Operations and Maintenance Report
Future Due Date: 2019
Future Area Name: PROJECT WIDE
Future Sub Area Name: Not reported
Future Document Type: Operations and Maintenance Report
Future Due Date: 2019
Future Area Name: PROJECT WIDE
Future Sub Area Name: Not reported
Future Document Type: 5 Year Review Reports
Future Due Date: 2019
Future Area Name: PROJECT WIDE
Future Sub Area Name: Not reported
Future Document Type: Operations and Maintenance Report
Future Due Date: 2018
Schedule Area Name: PROJECT WIDE
Schedule Sub Area Name: Not reported
Schedule Document Type: Operations and Maintenance Report
Schedule Due Date: 12/13/2017
Schedule Revised Date: Not reported
Schedule Area Name: PROJECT WIDE
Schedule Sub Area Name: Not reported
Schedule Document Type: Operations and Maintenance Report
Schedule Due Date: 03/05/2018
Schedule Revised Date: Not reported

LUST:
Lead Agency: LOS ANGELES RWQCB (REGION 4)
Case Type: LUST Cleanup Site
Geo Track: http://geotracker.waterboards.ca.gov/profile_report.asp?global_id=T0603700489

AMBASSADOR HOTEL (FORMER) (Continued) **S100932025**

Global Id: T0603700489
Latitude: 34.0617325
Longitude: -118.2975498
Status: Completed - Case Closed
Status Date: 12/18/1997
Case Worker: Not reported
RB Case Number: 900100070
Local Agency: LOS ANGELES, CITY OF
File Location: Not reported
Local Case Number: Not reported
Potential Media Affect: Aquifer used for drinking water supply
Potential Contaminants of Concern: Gasoline
Site History: Not reported

LUST:
Global Id: T0603700489
Contact Type: Local Agency Caseworker
Contact Name: ELOY LUNA
Organization Name: LOS ANGELES, CITY OF
Address: 200 North Main Street, Suite 1780
City: LOS ANGELES
Email: eloy.luna@lacity.org
Phone Number: Not reported

LUST:
Global Id: T0603700489
Action Type: Other
Date: 02/18/1997
Action: Leak Discovery

Global Id: T0603700489
Action Type: Other
Date: 02/19/1997
Action: Leak Reported

LUST:
Global Id: T0603700489
Status: Open - Case Begin Date
Status Date: 12/20/1996

Global Id: T0603700489
Status: Open - Site Assessment
Status Date: 12/20/1996

Global Id: T0603700489
Status: Open - Site Assessment
Status Date: 07/23/1997

Global Id: T0603700489
Status: Completed - Case Closed
Status Date: 12/18/1997

SCH:

Facility ID: 19700001

AMBASSADOR HOTEL (FORMER) (Continued) **S100932025**

Site Type:	School Cleanup
Site Type Detail:	School
Site Mgmt. Req.:	NONE SPECIFIED
Acres:	23.9
National Priorities List:	NO
Cleanup Oversight Agencies:	SMBRP
Lead Agency:	SMBRP
Lead Agency Description:	DTSC - Site Cleanup Program
Project Manager:	Johnson Abraham
Supervisor:	Shahir Haddad
Division Branch:	Southern California Schools & Brownfields Outreach
Site Code:	304236
Assembly:	53
Senate:	24
Special Program Status:	Not reported
Status:	Certified / Operation & Maintenance
Status Date:	06/30/2011
Restricted Use:	NO
Funding:	School District
Latitude:	34.06092
Longitude:	-118.2970
APN:	5094-006-900 to 901, 5094-006-902 and 903, 5094-006-904 to 905, 5094-007-900
Past Use:	HOTEL
Potential COC:	Benzene, Lead, Methane, TPH-diesel, TPH-gas, Hydrogen sulfide
Confirmed COC:	Benzene, Lead, Methane, 30024-NO, TPH-gas, Hydrogen sulfide
Potential Description:	SOIL
Alias Name:	Ambassador
Alias Type:	Alternate Name
Alias Name:	CENTRAL LOS ANGELES HIGH SCH. #8 (PROP)
Alias Type:	Alternate Name
Alias Name:	CENTRAL LOS ANGELES HIGH SCHOOL #8
Alias Type:	Alternate Name
Alias Name:	CENTRAL LOS ANGELES LEARNING CENTER #1
Alias Type:	Alternate Name
Alias Name:	CENTRAL LOS ANGELES LEARNING CTR. NO. 1
Alias Type:	Alternate Name
Alias Name:	CLALC#1
Alias Type:	Alternate Name
Alias Name:	LAUSD CLA LC #1
Alias Type:	Alternate Name
Alias Name:	LAUSD-CENTRAL LA LEARNING CENTER # 1
Alias Type:	Alternate Name
Alias Name:	LOS ANGELES UNIFIED SCHOOL DISTRICT
Alias Type:	Alternate Name
Alias Name:	RFK CS
Alias Type:	Alternate Name
Alias Name:	Robert F. Kennedy CS
Alias Type:	Alternate Name
Alias Name:	Robert F. Kennedy Community Schools
Alias Type:	Alternate Name
Alias Name:	5094-006-900 to 901
Alias Type:	APN
Alias Name:	5094-006-902 and 903
Alias Type:	APN
Alias Name:	5094-006-904 to 905
Alias Type:	APN

AMBASSADOR HOTEL (FORMER) (Continued) **S100932025**

Alias Name: 5094-007-900
Alias Type: APN
Alias Name: 110033619555
Alias Type: EPA (FRS #)
Alias Name: 304236
Alias Type: Project Code (Site Code)
Alias Name: 19700001
Alias Type: Envirostor ID Number

Completed Info:
Completed Area Name: PROJECT WIDE
Completed Sub Area Name: Not reported
Completed Document Type: Site Inspections/Visit (Non LUR)
Completed Date: 10/11/2004
Comments: Not reported

Completed Area Name: PROJECT WIDE
Completed Sub Area Name: Not reported
Completed Document Type: Annual Oversight Cost Estimate
Completed Date: 09/22/2015
Comments: Annual Cost Estimate emailed and mailed to LAUSD.

Completed Area Name: PROJECT WIDE
Completed Sub Area Name: Not reported
Completed Document Type: CEQA - Notice of Exemption
Completed Date: 04/08/2003
Comments: Not reported

Completed Area Name: Phase 1
Completed Sub Area Name: Not reported
Completed Document Type: Operations and Maintenance Report
Completed Date: 12/22/2009
Comments: Phase I Subsurface Gas Mitigation System O&M report uploaded for the administrative file

Completed Area Name: Phase 1
Completed Sub Area Name: Not reported
Completed Document Type: Operations and Maintenance Report
Completed Date: 01/13/2010
Comments: Phase I Subsurface Gas Mitigation System O&M report uploaded for the administrative file

Completed Area Name: Phase 1
Completed Sub Area Name: Not reported
Completed Document Type: Operations and Maintenance Report
Completed Date: 02/23/2010
Comments: Phase I Subsurface Gas Mitigation System O&M report uploaded for the administrative file

Completed Area Name: Phase 1
Completed Sub Area Name: Not reported
Completed Document Type: Operations and Maintenance Report
Completed Date: 05/11/2010
Comments: Phase I Subsurface Gas Mitigation System Quarterly O&M report uploaded for the administrative file

Completed Area Name: Phase 1
Completed Sub Area Name: Not reported

AMBASSADOR HOTEL (FORMER) (Continued) **S100932025**

Completed Document Type: Operations and Maintenance Report
Completed Date: 11/09/2010
Comments: Phase I Subsurface Gas Mitigation System Quarterly O&M report uploaded for the administrative file

Completed Area Name: Phase 1
Completed Sub Area Name: Not reported
Completed Document Type: Operations and Maintenance Report
Completed Date: 02/01/2011
Comments: Phase I Subsurface Gas Mitigation System Quarterly O&M report uploaded for the administrative file

Completed Area Name: Phase 1
Completed Sub Area Name: Not reported
Completed Document Type: Operations and Maintenance Report
Completed Date: 05/18/2011
Comments: Phase I Subsurface Gas Mitigation System Quarterly O&M report uploaded for the administrative file

Completed Area Name: Phase 1
Completed Sub Area Name: Not reported
Completed Document Type: Operations and Maintenance Report
Completed Date: 09/14/2009
Comments: Phase I Subsurface Gas Mitigation System Annual O&M report uploaded for the administrative file

Completed Area Name: Phase 1
Completed Sub Area Name: Not reported
Completed Document Type: Operations and Maintenance Report
Completed Date: 08/12/2010
Comments: Phase I Subsurface Gas Mitigation System Annual O&M report uploaded for the administrative file

Completed Area Name: Phase 2
Completed Sub Area Name: Not reported
Completed Document Type: Operations and Maintenance Report
Completed Date: 08/19/2010
Comments: Phase II Subsurface Gas Mitigation System Monthly O&M report uploaded for the administrative file

Completed Area Name: Phase 2
Completed Sub Area Name: Not reported
Completed Document Type: Operations and Maintenance Report
Completed Date: 09/14/2010
Comments: Phase II Subsurface Gas Mitigation System Monthly O&M report uploaded for the administrative file

Completed Area Name: Phase 2
Completed Sub Area Name: Not reported
Completed Document Type: Operations and Maintenance Report
Completed Date: 09/27/2010
Comments: Phase II Subsurface Gas Mitigation System Monthly O&M report uploaded for the administrative file

Completed Area Name: Phase 2
Completed Sub Area Name: Not reported
Completed Document Type: Operations and Maintenance Report

AMBASSADOR HOTEL (FORMER) (Continued) **S100932025**

Completed Date: 12/16/2010
Comments: Phase II Subsurface Gas Mitigation System Monthly O&M report uploaded for the administrative file

Completed Area Name: PROJECT WIDE
Completed Sub Area Name: Not reported
Completed Document Type: Annual Oversight Cost Estimate
Completed Date: 08/30/2017
Comments: Annual cost estimates letter sent to LAUSD.

Completed Area Name: PROJECT WIDE
Completed Sub Area Name: Not reported
Completed Document Type: Site Inspections/Visit (Non LUR)
Completed Date: 10/28/2004
Comments: Not reported

Completed Area Name: PROJECT WIDE
Completed Sub Area Name: Not reported
Completed Document Type: * Public Participation
Completed Date: 04/08/2002
Comments: Not reported

Completed Area Name: Phase 2
Completed Sub Area Name: Not reported
Completed Document Type: Site Inspections/Visit (Non LUR)
Completed Date: 08/07/2008
Comments: Not reported

Completed Area Name: Phase 2
Completed Sub Area Name: Not reported
Completed Document Type: Site Inspections/Visit (Non LUR)
Completed Date: 09/23/2008
Comments: Not reported

Completed Area Name: Phase 1
Completed Sub Area Name: Not reported
Completed Document Type: Site Inspections/Visit (Non LUR)
Completed Date: 09/02/2008
Comments: Not reported

Completed Area Name: Phase 2
Completed Sub Area Name: Not reported
Completed Document Type: Site Inspections/Visit (Non LUR)
Completed Date: 09/10/2008
Comments: Not reported

Completed Area Name: PROJECT WIDE
Completed Sub Area Name: Not reported
Completed Document Type: Correspondence
Completed Date: 04/26/2013
Comments: Not reported

Completed Area Name: PROJECT WIDE
Completed Sub Area Name: Not reported
Completed Document Type: Correspondence
Completed Date: 11/07/2013
Comments: DTSC concurrence w/ final Report.

AMBASSADOR HOTEL (FORMER) (Continued) **S100932025**

Completed Area Name: PROJECT WIDE
Completed Sub Area Name: Not reported
Completed Document Type: Correspondence
Completed Date: 04/28/2014
Comments: Notification summary report received.

Completed Area Name: PROJECT WIDE
Completed Sub Area Name: Not reported
Completed Document Type: Correspondence
Completed Date: 11/17/2014
Comments: Concurred the Report with comments.

Completed Area Name: PROJECT WIDE
Completed Sub Area Name: Not reported
Completed Document Type: Correspondence
Completed Date: 05/19/2015
Comments: Not reported

Completed Area Name: Phase 2
Completed Sub Area Name: Not reported
Completed Document Type: Site Inspections/Visit (Non LUR)
Completed Date: 10/17/2008
Comments: Not reported

Completed Area Name: PROJECT WIDE
Completed Sub Area Name: Not reported
Completed Document Type: Environmental Oversight Agreement
Completed Date: 02/10/2000
Comments: Not reported

Completed Area Name: Phase 2
Completed Sub Area Name: Not reported
Completed Document Type: Site Inspections/Visit (Non LUR)
Completed Date: 08/05/2008
Comments: Not reported

Completed Area Name: Phase 2
Completed Sub Area Name: Not reported
Completed Document Type: Site Inspections/Visit (Non LUR)
Completed Date: 10/31/2008
Comments: Not reported

Completed Area Name: Phase 2
Completed Sub Area Name: Not reported
Completed Document Type: Site Inspections/Visit (Non LUR)
Completed Date: 11/13/2008
Comments: Not reported

Completed Area Name: Phase 2
Completed Sub Area Name: Not reported
Completed Document Type: Site Inspections/Visit (Non LUR)
Completed Date: 11/25/2008
Comments: Not reported

Completed Area Name: Phase 2
Completed Sub Area Name: Not reported
Completed Document Type: Site Inspections/Visit (Non LUR)

AMBASSADOR HOTEL (FORMER) (Continued) **S100932025**

Completed Date: 11/26/2008
Comments: Not reported

Completed Area Name: Phase 2
Completed Sub Area Name: Not reported
Completed Document Type: Site Inspections/Visit (Non LUR)
Completed Date: 11/21/2008
Comments: Not reported

Completed Area Name: Phase 2
Completed Sub Area Name: Not reported
Completed Document Type: Site Inspections/Visit (Non LUR)
Completed Date: 08/13/2008
Comments: Not reported

Completed Area Name: Phase 2
Completed Sub Area Name: Not reported
Completed Document Type: Site Inspections/Visit (Non LUR)
Completed Date: 08/20/2008
Comments: Not reported

Completed Area Name: Phase 2
Completed Sub Area Name: Not reported
Completed Document Type: Site Inspections/Visit (Non LUR)
Completed Date: 10/08/2008
Comments: Not reported

Completed Area Name: Phase 2
Completed Sub Area Name: Not reported
Completed Document Type: Site Inspections/Visit (Non LUR)
Completed Date: 07/24/2008
Comments: Not reported

Completed Area Name: Phase 2
Completed Sub Area Name: Not reported
Completed Document Type: Site Inspections/Visit (Non LUR)
Completed Date: 07/29/2008
Comments: Not reported

Completed Area Name: Phase 2
Completed Sub Area Name: Not reported
Completed Document Type: Site Inspections/Visit (Non LUR)
Completed Date: 07/30/2008
Comments: Not reported

Completed Area Name: Phase 2
Completed Sub Area Name: Not reported
Completed Document Type: Site Inspections/Visit (Non LUR)
Completed Date: 08/15/2008
Comments: Not reported

Completed Area Name: Phase 2
Completed Sub Area Name: Not reported
Completed Document Type: Site Inspections/Visit (Non LUR)
Completed Date: 08/26/2008
Comments: Not reported

AMBASSADOR HOTEL (FORMER) (Continued) **S100932025**

Completed Area Name: Phase 2
Completed Sub Area Name: Not reported
Completed Document Type: Site Inspections/Visit (Non LUR)
Completed Date: 10/07/2008
Comments: Not reported

Completed Area Name: Phase 1
Completed Sub Area Name: Not reported
Completed Document Type: Site Inspections/Visit (Non LUR)
Completed Date: 07/22/2008
Comments: Not reported

Completed Area Name: Phase 2
Completed Sub Area Name: Not reported
Completed Document Type: Site Inspections/Visit (Non LUR)
Completed Date: 09/12/2008
Comments: Not reported

Completed Area Name: Phase 2
Completed Sub Area Name: Not reported
Completed Document Type: Site Inspections/Visit (Non LUR)
Completed Date: 10/21/2008
Comments: Not reported

Completed Area Name: Phase 2
Completed Sub Area Name: Not reported
Completed Document Type: Site Inspections/Visit (Non LUR)
Completed Date: 11/05/2008
Comments: Not reported

Completed Area Name: Phase 2
Completed Sub Area Name: Not reported
Completed Document Type: Site Inspections/Visit (Non LUR)
Completed Date: 11/12/2008
Comments: Not reported

Completed Area Name: PROJECT WIDE
Completed Sub Area Name: Not reported
Completed Document Type: Annual Oversight Cost Estimate
Completed Date: 09/08/2014
Comments: Not reported

Completed Area Name: Phase 2
Completed Sub Area Name: Not reported
Completed Document Type: Site Inspections/Visit (Non LUR)
Completed Date: 09/26/2008
Comments: Not reported

Completed Area Name: Phase 2
Completed Sub Area Name: Not reported
Completed Document Type: Site Inspections/Visit (Non LUR)
Completed Date: 09/25/2008
Comments: Not reported

Completed Area Name: PROJECT WIDE
Completed Sub Area Name: Not reported
Completed Document Type: Operations and Maintenance Report

AMBASSADOR HOTEL (FORMER) (Continued) **S100932025**

Completed Date: 05/12/2016
Comments: Concurred with a comment.

Completed Area Name: PROJECT WIDE
Completed Sub Area Name: Not reported
Completed Document Type: Operations and Maintenance Report
Completed Date: 09/28/2016
Comments: Concurred with comment

Completed Area Name: PROJECT WIDE
Completed Sub Area Name: Not reported
Completed Document Type: Operations and Maintenance Report
Completed Date: 06/22/2017
Comments: Not reported

Completed Area Name: PROJECT WIDE
Completed Sub Area Name: Not reported
Completed Document Type: Operations and Maintenance Report
Completed Date: 05/15/2017
Comments: Not reported

Completed Area Name: PROJECT WIDE
Completed Sub Area Name: Not reported
Completed Document Type: Other Report
Completed Date: 09/15/2016
Comments: Not reported

Completed Area Name: Wilshire Park
Completed Sub Area Name: Not reported
Completed Document Type: Operations and Maintenance Report
Completed Date: 06/14/2010
Comments: Wilshire Public Park Subsurface Gas Mitigation System report uploaded for the administrative file

Completed Area Name: Wilshire Park
Completed Sub Area Name: Not reported
Completed Document Type: Operations and Maintenance Report
Completed Date: 07/08/2010
Comments: Wilshire Public Park Subsurface Gas Mitigation System report uploaded for the administrative file

Completed Area Name: Wilshire Park
Completed Sub Area Name: Not reported
Completed Document Type: Operations and Maintenance Report
Completed Date: 08/12/2010
Comments: Wilshire Public Park Subsurface Gas Mitigation System report uploaded for the administrative file

Completed Area Name: Wilshire Park
Completed Sub Area Name: Not reported
Completed Document Type: Operations and Maintenance Report
Completed Date: 09/14/2010
Comments: Wilshire Public Park Subsurface Gas Mitigation System report uploaded for the administrative file

Completed Area Name: Wilshire Park
Completed Sub Area Name: Not reported

AMBASSADOR HOTEL (FORMER) (Continued) **S100932025**

Completed Document Type: Operations and Maintenance Report
Completed Date: 09/20/2010
Comments: Wilshire Public Park Subsurface Gas Mitigation System report uploaded for the administrative file

Completed Area Name: Wilshire Park
Completed Sub Area Name: Not reported
Completed Document Type: Operations and Maintenance Report
Completed Date: 11/08/2010
Comments: Wilshire Public Park Subsurface Gas Mitigation System report uploaded for the administrative file

Completed Area Name: Phase 1
Completed Sub Area Name: Not reported
Completed Document Type: Operations and Maintenance Report
Completed Date: 10/08/2009
Comments: Phase I Subsurface Gas Mitigation System O&M report uploaded for the administrative file

Completed Area Name: Phase 1
Completed Sub Area Name: Not reported
Completed Document Type: Operations and Maintenance Report
Completed Date: 11/17/2009
Comments: Phase I Subsurface Gas Mitigation System O&M report uploaded for the administrative file

Completed Area Name: PROJECT WIDE
Completed Sub Area Name: Not reported
Completed Document Type: Correspondence
Completed Date: 05/19/2015
Comments: Concurred with comments.

Completed Area Name: PROJECT WIDE
Completed Sub Area Name: Not reported
Completed Document Type: Site Inspections/Visit (Non LUR)
Completed Date: 12/14/2005
Comments: Not reported

Completed Area Name: PROJECT WIDE
Completed Sub Area Name: Not reported
Completed Document Type: Site Inspections/Visit (Non LUR)
Completed Date: 12/02/2005
Comments: Not reported

Completed Area Name: PROJECT WIDE
Completed Sub Area Name: Not reported
Completed Document Type: Annual Oversight Cost Estimate
Completed Date: 08/30/2017
Comments: Annual cost estimate letter sent to District.

Completed Area Name: PROJECT WIDE
Completed Sub Area Name: Not reported
Completed Document Type: Operation & Maintenance Order/Agreement
Completed Date: 05/19/2011
Comments: Fully executed emailed to District; sent to District by overnight mail on 05/23/11.

AMBASSADOR HOTEL (FORMER) (Continued) **S100932025**

Completed Area Name: PROJECT WIDE
Completed Sub Area Name: Not reported
Completed Document Type: Preliminary Endangerment Assessment Report
Completed Date: 04/29/2002
Comments: Not reported

Completed Area Name: PROJECT WIDE
Completed Sub Area Name: Not reported
Completed Document Type: Removal Action Completion Report
Completed Date: 07/21/2003
Comments: Not reported

Completed Area Name: PROJECT WIDE
Completed Sub Area Name: Not reported
Completed Document Type: Removal Action Workplan
Completed Date: 01/28/2003
Comments: Not reported

Completed Area Name: PROJECT WIDE
Completed Sub Area Name: Not reported
Completed Document Type: Supplemental Site Investigation Report
Completed Date: 11/04/2003
Comments: Not reported

Completed Area Name: PROJECT WIDE
Completed Sub Area Name: Not reported
Completed Document Type: Technical Report
Completed Date: 02/04/2002
Comments: Not reported

Completed Area Name: PROJECT WIDE
Completed Sub Area Name: Not reported
Completed Document Type: Technical Report
Completed Date: 01/19/2005
Comments: No formal approval due to field work moblization

Completed Area Name: PROJECT WIDE
Completed Sub Area Name: Not reported
Completed Document Type: Preliminary Endangerment Assessment Workplan
Completed Date: 04/12/2001
Comments: Not reported

Completed Area Name: PROJECT WIDE
Completed Sub Area Name: Not reported
Completed Document Type: Supplemental Site Investigation Report
Completed Date: 07/26/2002
Comments: Notification of limited arsenic removal 2 cubic yards of soil, not part of RAW

Completed Area Name: PROJECT WIDE
Completed Sub Area Name: Not reported
Completed Document Type: Technical Report
Completed Date: 11/05/2002
Comments: 3rd Quarter 2002 Monitoring Reportno determination on document

Completed Area Name: PROJECT WIDE
Completed Sub Area Name: Not reported

AMBASSADOR HOTEL (FORMER) (Continued) **S100932025**

Completed Document Type: Technical Report
Completed Date: 04/03/2003
Comments: 4th Qtr Monitoring no determination made on this document

Completed Area Name: PROJECT WIDE
Completed Sub Area Name: Not reported
Completed Document Type: Supplemental Site Investigation Workplan
Completed Date: 05/13/2003
Comments: Tavern Parcel conducted separately

Completed Area Name: PROJECT WIDE
Completed Sub Area Name: Not reported
Completed Document Type: Technical Report
Completed Date: 08/24/2004
Comments: Approved workplan for passive venting system

Completed Area Name: PROJECT WIDE
Completed Sub Area Name: Not reported
Completed Document Type: Removal Action Completion Report
Completed Date: 06/05/2006
Comments: Not reported

Completed Area Name: PROJECT WIDE
Completed Sub Area Name: Not reported
Completed Document Type: Supplemental Site Investigation Workplan
Completed Date: 10/14/2005
Comments: Approved soil vapor investigation/monitoring field work 10/14-21/05

Completed Area Name: PROJECT WIDE
Completed Sub Area Name: Not reported
Completed Document Type: Supplemental Site Investigation Workplan
Completed Date: 04/05/2005
Comments: No formal concurrance since field work to comments 4/18/05

Completed Area Name: PROJECT WIDE
Completed Sub Area Name: Not reported
Completed Document Type: Supplemental Site Investigation Report
Completed Date: 01/26/2006
Comments: Approved results from lead sampling and the hot sot removal of lead impacted soil of three cells in accordance with existing RAW.

Completed Area Name: PROJECT WIDE
Completed Sub Area Name: Not reported
Completed Document Type: Supplemental Site Investigation Report
Completed Date: 02/08/2006
Comments: Export report expected when soil movement executed.

Completed Area Name: PROJECT WIDE
Completed Sub Area Name: Not reported
Completed Document Type: Supplemental Site Investigation Report
Completed Date: 09/22/2005
Comments: Reviewed Closure Report (Tank T-6 and T-7) no comments issued report accepted.

Completed Area Name: PROJECT WIDE
Completed Sub Area Name: Not reported
Completed Document Type: Technical Report

AMBASSADOR HOTEL (FORMER) (Continued) **S100932025**

Completed Date: 05/27/2004
Comments: Quarterly Monitoring Report

Completed Area Name: PROJECT WIDE
Completed Sub Area Name: Not reported
Completed Document Type: Technical Report
Completed Date: 02/23/2004
Comments: Quarterly Monitoring report.

Completed Area Name: PROJECT WIDE
Completed Sub Area Name: Not reported
Completed Document Type: Tank Removal Report
Completed Date: 05/22/2003
Comments: Documentation to fire department on Tank removal Tanks 1-4, impacted soils being addressed in RAW

Completed Area Name: Phase 1
Completed Sub Area Name: Not reported
Completed Document Type: Remedial Action Plan
Completed Date: 11/21/2006
Comments: draft RAP approved on 6/27/2006

Completed Area Name: PROJECT WIDE
Completed Sub Area Name: Not reported
Completed Document Type: Removal Action Completion Report
Completed Date: 06/27/2006
Comments: RACR #5 approved with comments.

Completed Area Name: PROJECT WIDE
Completed Sub Area Name: Not reported
Completed Document Type: Removal Action Completion Report
Completed Date: 07/21/2006
Comments: Not reported

Completed Area Name: PROJECT WIDE
Completed Sub Area Name: Not reported
Completed Document Type: Mitigation Monitoring Report
Completed Date: 11/21/2006
Comments: approved and sent to State clearinghouse for ten day review.

Completed Area Name: Phase 1
Completed Sub Area Name: Not reported
Completed Document Type: Other Report
Completed Date: 05/25/2007
Comments: Final grade confirmation sampling approved on 5/25/2007

Completed Area Name: Phase 2
Completed Sub Area Name: Not reported
Completed Document Type: Other Report
Completed Date: 06/08/2007
Comments: Not reported

Completed Area Name: Phase 2
Completed Sub Area Name: Not reported
Completed Document Type: Design/Implementation Workplan
Completed Date: 06/07/2007
Comments: Remedial design drawings approved by Jesus Sotelo

AMBASSADOR HOTEL (FORMER) (Continued) **S100932025**

Completed Area Name:	Phase 2
Completed Sub Area Name:	Not reported
Completed Document Type:	Design/Implementation Workplan
Completed Date:	08/01/2007
Comments:	Phase II RDD approved on 8/1/2007

Completed Area Name:	Phase 1
Completed Sub Area Name:	Not reported
Completed Document Type:	Design/Implementation Workplan
Completed Date:	04/24/2009
Comments:	Approved

Completed Area Name:	Phase 1
Completed Sub Area Name:	Not reported
Completed Document Type:	Technical Workplan
Completed Date:	04/24/2009
Comments:	Not reported

Completed Area Name:	Phase 1
Completed Sub Area Name:	Not reported
Completed Document Type:	Fieldwork
Completed Date:	04/27/2009
Comments:	- fieldwork completed by John Naginis, P.G., CH.G. on 4/27/2009

Completed Area Name:	Phase 1
Completed Sub Area Name:	Not reported
Completed Document Type:	Remedial Action Completion Report
Completed Date:	07/07/2009
Comments:	Phase I RACR approved. Phase encompasses K-5 portion of campus.

Completed Area Name:	Phase 1
Completed Sub Area Name:	Not reported
Completed Document Type:	Operations and Maintenance Plan
Completed Date:	07/09/2009
Comments:	Phase 1 O&M plan approved.

Completed Area Name:	Wilshire Park
Completed Sub Area Name:	Not reported
Completed Document Type:	Removal Action Completion Report
Completed Date:	02/25/2010
Comments:	RACR for Wilshire Park approved on 2/25/2010. Note: Due to the size of Appendices C-H, hardcopies are not available. They are located on the CD associated with the document. These appendices are also located on Envirostor.

Completed Area Name:	Wilshire Park
Completed Sub Area Name:	Not reported
Completed Document Type:	Design/Implementation Workplan
Completed Date:	12/08/2009
Comments:	Start-up workplan for Wilshire Public Park approved on 12/8/2009.

Completed Area Name:	Phase 2
Completed Sub Area Name:	Not reported
Completed Document Type:	Removal Action Completion Report
Completed Date:	05/13/2010
Comments:	Not reported

AMBASSADOR HOTEL (FORMER) (Continued) **S100932025**

Completed Area Name: Phase 2
Completed Sub Area Name: Not reported
Completed Document Type: Operations and Maintenance Plan
Completed Date: 11/18/2010
Comments: The current Operations & Maintenance Plan covers all phases of the project; Phase I (K-3), Phase II (middle/high school & parking structure), and Phase III (Wilshire Public Park). The Operations & Maintenance Agreement associated with this school project is currently under review with OLC.

Completed Area Name: Phase 2
Completed Sub Area Name: Not reported
Completed Document Type: Design/Implementation Workplan
Completed Date: 02/25/2010
Comments: Not reported

Completed Area Name: Wilshire Park
Completed Sub Area Name: Not reported
Completed Document Type: Design/Implementation Workplan
Completed Date: 04/08/2009
Comments: Start-up Workplan approved for implementation on April 8, 2009.

Completed Area Name: PROJECT WIDE
Completed Sub Area Name: Not reported
Completed Document Type: Operations and Maintenance Report
Completed Date: 10/13/2011
Comments: DTSC concurred with conclusions of the soil gas monitoring report.

Completed Area Name: PROJECT WIDE
Completed Sub Area Name: Not reported
Completed Document Type: Operations and Maintenance Report
Completed Date: 01/09/2012
Comments: Monitoring report approved.

Completed Area Name: PROJECT WIDE
Completed Sub Area Name: Not reported
Completed Document Type: Operations and Maintenance Report
Completed Date: 01/31/2011
Comments: Monitoring Report

Completed Area Name: PROJECT WIDE
Completed Sub Area Name: Not reported
Completed Document Type: Operations and Maintenance Report
Completed Date: 03/19/2012
Comments: DTSC approved quarterly monitoring report.

Completed Area Name: PROJECT WIDE
Completed Sub Area Name: Not reported
Completed Document Type: Operations and Maintenance Report
Completed Date: 05/17/2011
Comments: Quarterly monitoring report submitted to Chatsworth office.

Completed Area Name: PROJECT WIDE
Completed Sub Area Name: Not reported
Completed Document Type: Operations and Maintenance Report
Completed Date: 06/26/2012
Comments: DTSC approved the soil gas report with recommendation to reduce the

AMBASSADOR HOTEL (FORMER) (Continued) **S100932025**

reporting schedule.

Completed Area Name: PROJECT WIDE
Completed Sub Area Name: Not reported
Completed Document Type: Operations and Maintenance Report
Completed Date: 10/15/2012
Comments: DTSC concurred with the Annual O&M Report conclusion.

Completed Area Name: PROJECT WIDE
Completed Sub Area Name: Not reported
Completed Document Type: Operations and Maintenance Report
Completed Date: 02/28/2014
Comments: Not reported

Completed Area Name: PROJECT WIDE
Completed Sub Area Name: Not reported
Completed Document Type: Operations and Maintenance Report
Completed Date: 09/16/2013
Comments: O&M Report review/concurrence letter.

Completed Area Name: PROJECT WIDE
Completed Sub Area Name: Not reported
Completed Document Type: 5 Year Review Reports
Completed Date: 12/11/2014
Comments: DTSC concurrence w/ final Report.

Completed Area Name: PROJECT WIDE
Completed Sub Area Name: Not reported
Completed Document Type: Operations and Maintenance Report
Completed Date: 03/02/2015
Comments: Concurred the Report with comments.

Completed Area Name: PROJECT WIDE
Completed Sub Area Name: Not reported
Completed Document Type: Operations and Maintenance Report
Completed Date: 03/12/2013
Comments: DTSC reviewed the O&M Report and issued comments to be considered during the next round of monitoring. No changes to the report were necessary.

Completed Area Name: Phase 2
Completed Sub Area Name: Not reported
Completed Document Type: Fieldwork
Completed Date: 12/18/2013
Comments: Not reported

Completed Area Name: PROJECT WIDE
Completed Sub Area Name: Not reported
Completed Document Type: Operations and Maintenance Report
Completed Date: 12/04/2015
Comments: Concurred with the Report.

Completed Area Name: PROJECT WIDE
Completed Sub Area Name: Not reported
Completed Document Type: Operations and Maintenance Report
Completed Date: 11/19/2015
Comments: Concurred with the Report.

AMBASSADOR HOTEL (FORMER) (Continued) **S100932025**

Completed Area Name: PROJECT WIDE
Completed Sub Area Name: Not reported
Completed Document Type: Operations and Maintenance Report
Completed Date: 05/09/2016
Comments: Not reported

Completed Area Name: PROJECT WIDE
Completed Sub Area Name: Not reported
Completed Document Type: Certification
Completed Date: 06/30/2011
Comments: Not reported

Future Area Name: PROJECT WIDE
Future Sub Area Name: Not reported
Future Document Type: Operations and Maintenance Report
Future Due Date: 2019
Future Area Name: PROJECT WIDE
Future Sub Area Name: Not reported
Future Document Type: Operations and Maintenance Report
Future Due Date: 2019
Future Area Name: PROJECT WIDE
Future Sub Area Name: Not reported
Future Document Type: Operations and Maintenance Report
Future Due Date: 2019
Future Area Name: PROJECT WIDE
Future Sub Area Name: Not reported
Future Document Type: Operations and Maintenance Report
Future Due Date: 2019
Future Area Name: PROJECT WIDE
Future Sub Area Name: Not reported
Future Document Type: 5 Year Review Reports
Future Due Date: 2019
Future Area Name: PROJECT WIDE
Future Sub Area Name: Not reported
Future Document Type: Operations and Maintenance Report
Future Due Date: 2018
Schedule Area Name: PROJECT WIDE
Schedule Sub Area Name: Not reported
Schedule Document Type: Operations and Maintenance Report
Schedule Due Date: 12/13/2017
Schedule Revised Date: Not reported
Schedule Area Name: PROJECT WIDE
Schedule Sub Area Name: Not reported
Schedule Document Type: Operations and Maintenance Report
Schedule Due Date: 03/05/2018
Schedule Revised Date: Not reported

HIST CORTESE:
Region: CORTESE
Facility County Code: 19
Reg By: LTNKA
Reg Id: 900100070

87
East
1/2-1
0.599 mi.
3161 ft.

WEST FOURTH STREET SITE
2424 WEST 4TH STREET
LOS ANGELES, CA 90057

CA ENVIROSTOR **S102860895**
N/A

Relative:
Higher

Actual:
320 ft.

ENVIROSTOR:

Facility ID:	19490210
Status:	Refer: Other Agency
Status Date:	08/31/1995
Site Code:	Not reported
Site Type:	Historical
Site Type Detailed:	* Historical
Acres:	Not reported
NPL:	NO
Regulatory Agencies:	NONE SPECIFIED
Lead Agency:	NONE SPECIFIED
Program Manager:	Not reported
Supervisor:	* Mmonroy
Division Branch:	Cleanup Chatsworth
Assembly:	54
Senate:	30
Special Program:	Not reported
Restricted Use:	NO
Site Mgmt Req:	NONE SPECIFIED
Funding:	Not reported
Latitude:	34.06397
Longitude:	-118.2767
APN:	5059025014
Past Use:	NONE SPECIFIED
Potential COC:	NONE SPECIFIED
Confirmed COC:	NONE SPECIFIED
Potential Description:	NONE SPECIFIED
Alias Name:	5059025014
Alias Type:	APN
Alias Name:	19490210
Alias Type:	Envirostor ID Number

Completed Info:

Completed Area Name:	PROJECT WIDE
Completed Sub Area Name:	Not reported
Completed Document Type:	* Discovery
Completed Date:	09/20/1990
Comments:	Facility Identified: Environmental Assessment conducted by Targhee Inc. Site Screening Done: Environmental Assessment identifies Kaufman World Instruments as property owner. Legal owner on County records is West Fourth Street Apartments. Landfill- type debris, noxious liquids in soil, and petroleum/ hydrocarbon odors observed. Site encompasses 2424, 2506, 2508, and 2510 West 4th St, as well as 417 Park View St.
Completed Area Name:	PROJECT WIDE
Completed Sub Area Name:	Not reported
Completed Document Type:	Site Screening
Completed Date:	05/03/1993
Comments:	Site screening/file review indicates NFA for DTSC.
Completed Area Name:	PROJECT WIDE
Completed Sub Area Name:	Not reported
Completed Document Type:	Site Screening
Completed Date:	09/20/1990

WEST FOURTH STREET SITE (Continued) **S102860895**

Comments: Not reported

Future Area Name: Not reported
Future Sub Area Name: Not reported
Future Document Type: Not reported
Future Due Date: Not reported
Schedule Area Name: Not reported
Schedule Sub Area Name: Not reported
Schedule Document Type: Not reported
Schedule Due Date: Not reported
Schedule Revised Date: Not reported

S88 **CENTRAL REGION ELEMENTARY SCHOOL #20 SITE 11** **CA ENVIROSTOR** **S109034303**
NNW **COUNCIL STREET/JUANITA AVE & MADISON AVE/EASTERN PORTION OF** **CA SCH** **N/A**
1/2-1 **LOS ANGELES, CA 90004** **CA DEED**
0.633 mi.
3344 ft. **Site 1 of 2 in cluster S**

Relative:
Higher

Actual:
286 ft.

ENVIROSTOR:
Facility ID: 60000872
Status: Active
Status Date: 04/08/2008
Site Code: 401556
Site Type: School Cleanup
Site Type Detailed: School
Acres: 8.13
NPL: NO
Regulatory Agencies: SMBRP
Lead Agency: SMBRP
Program Manager: Joe Hwong
Supervisor: Shahir Haddad
Division Branch: Southern California Schools & Brownfields Outreach
Assembly: 53
Senate: 24
Special Program: Not reported
Restricted Use: YES
Site Mgmt Req: NONE SPECIFIED
Funding: School District
Latitude: 34.0737
Longitude: -118.29
APN: NONE SPECIFIED
Past Use: DEGREASING FACILITY, ENGINE TESTING/REPAIR, EQUIPMENT/INSTRUMENT REPAIR, FUEL HYDRANT PUMPING STATIONS, MACHINE SHOP, OIL FIELD, VEHICLE MAINTENANCE, TRANSPORTATION - WAREHOUSING
Potential COC: Benzene Lead Methane Tetrachloroethylene (PCE TPH-diesel TPH-gas TPH-JET FUEL TPH-MOTOR OIL 1,1,1-Trichloroethane (TCA Trichloroethylene (TCE Vinyl chloride Hydrogen sulfide
Confirmed COC: Benzene Tetrachloroethylene (PCE TPH-diesel TPH-gas 30026-NO Hydrogen sulfide 3002501-NO TPH-MOTOR OIL Trichloroethylene (TCE Vinyl chloride Lead Methane
Potential Description: AQUI, SOIL, SV
Alias Name: Sammy Lee Elementary School
Alias Type: Alternate Name
Alias Name: 304599
Alias Type: Project Code (Site Code)
Alias Name: 401556
Alias Type: Project Code (Site Code)
Alias Name: 60000872

CENTRAL REGION ELEMENTARY SCHOOL #20 SITE 11 (Continued) **S109034303**

Alias Type: Envirostor ID Number

Completed Info:

Completed Area Name: Northern Area
Completed Sub Area Name: Not reported
Completed Document Type: IC Public Advisory
Completed Date: 12/20/2010
Comments: Not reported

Completed Area Name: PROJECT WIDE
Completed Sub Area Name: Not reported
Completed Document Type: Certification
Completed Date: 04/08/2014
Comments: Not reported

Completed Area Name: PROJECT WIDE
Completed Sub Area Name: Not reported
Completed Document Type: Cost Recovery Closeout Memo
Completed Date: 02/26/2015
Comments: Not reported

Completed Area Name: PROJECT WIDE
Completed Sub Area Name: Not reported
Completed Document Type: Annual Oversight Cost Estimate
Completed Date: 08/30/2017
Comments: Annual cost estimates letter sent to LAUSD.

Completed Area Name: PROJECT WIDE
Completed Sub Area Name: Not reported
Completed Document Type: Annual Oversight Cost Estimate
Completed Date: 01/03/2018
Comments: Not reported

Completed Area Name: Central Area
Completed Sub Area Name: Not reported
Completed Document Type: Land Use Restriction
Completed Date: 04/22/2014
Comments: Recorded LUC uploaded.

Completed Area Name: PROJECT WIDE
Completed Sub Area Name: Not reported
Completed Document Type: CEQA - Initial Study/ Environmental Impact Report
Completed Date: 05/21/2009
Comments: CEQA process completed

Completed Area Name: Northern Area
Completed Sub Area Name: Not reported
Completed Document Type: * Land Use Restriction Monitoring Report
Completed Date: 03/20/2013
Comments: Not reported

Completed Area Name: Central Area
Completed Sub Area Name: Not reported
Completed Document Type: Operation & Maintenance Order/Agreement
Completed Date: 04/01/2014
Comments: Not reported

Completed Area Name: PROJECT WIDE

CENTRAL REGION ELEMENTARY SCHOOL #20 SITE 11 (Continued) **S109034303**

Completed Sub Area Name: Not reported
Completed Document Type: CEQA - Initial Study/ Environmental Impact Report
Completed Date: 11/20/2009
Comments: Draft Final

Completed Area Name: PROJECT WIDE
Completed Sub Area Name: Not reported
Completed Document Type: Other Report
Completed Date: 04/09/2008
Comments: Accepted as a background information

Completed Area Name: PROJECT WIDE
Completed Sub Area Name: Not reported
Completed Document Type: Preliminary Endangerment Assessment Workplan
Completed Date: 05/15/2008
Comments: DTSC concurred with the project scoping document

Completed Area Name: PROJECT WIDE
Completed Sub Area Name: Not reported
Completed Document Type: Preliminary Endangerment Assessment Workplan
Completed Date: 05/15/2008
Comments: DTSC concurred with the Adequacy of the Groundwater investigation Technical Memorandum for implementation provided DTSC comments are incorporated in future work/reports.

Completed Area Name: PROJECT WIDE
Completed Sub Area Name: Not reported
Completed Document Type: Preliminary Endangerment Assessment Report
Completed Date: 10/14/2008
Comments: DTSC approved the PEA with Further Action determination.

Completed Area Name: PROJECT WIDE
Completed Sub Area Name: Not reported
Completed Document Type: Supplemental Site Investigation Tech Memo
Completed Date: 09/02/2008
Comments: DTSC approved the Suplemental Site Investigation Technical Memorandum for implementation.

Completed Area Name: PROJECT WIDE
Completed Sub Area Name: Not reported
Completed Document Type: Supplemental Site Investigation Tech Memo
Completed Date: 11/06/2008
Comments: SSI TM is approved for the field work.

Completed Area Name: PROJECT WIDE
Completed Sub Area Name: Not reported
Completed Document Type: Other Report
Completed Date: 12/01/2008
Comments: Accepted the Report. DTSC will hold comments on hydrogeology/Groundwater Monitoring Report until the review of the third quarter 2008 gw report.

Completed Area Name: PROJECT WIDE
Completed Sub Area Name: Not reported
Completed Document Type: Monitoring Report
Completed Date: 02/04/2009
Comments: The Third Qarter Groundwater Monitoring Report is accepted.

CENTRAL REGION ELEMENTARY SCHOOL #20 SITE 11 (Continued) **S109034303**

Completed Area Name: PROJECT WIDE
Completed Sub Area Name: Not reported
Completed Document Type: Supplemental Site Investigation Report
Completed Date: 02/11/2009
Comments: DTSC concurrs with Further Action required fot Northern and Central Area and No Further Action Required for Southern Area.

Completed Area Name: PROJECT WIDE
Completed Sub Area Name: Not reported
Completed Document Type: Supplemental Site Investigation Report
Completed Date: 05/27/2009
Comments: Not reported

Completed Area Name: PROJECT WIDE
Completed Sub Area Name: Not reported
Completed Document Type: Remedial Action Plan
Completed Date: 11/30/2009
Comments: DTSC approved the Remedial Action plan for implementation

Completed Area Name: PROJECT WIDE
Completed Sub Area Name: Not reported
Completed Document Type: Community Profile
Completed Date: 06/01/2009
Comments: Community Profile Completed

Completed Area Name: PROJECT WIDE
Completed Sub Area Name: Not reported
Completed Document Type: Fact Sheets
Completed Date: 05/27/2009
Comments: Fact Sheet Completed

Completed Area Name: PROJECT WIDE
Completed Sub Area Name: Not reported
Completed Document Type: Public Notice
Completed Date: 06/01/2009
Comments: Public Notice was reviewed and accepted.

Completed Area Name: PROJECT WIDE
Completed Sub Area Name: Not reported
Completed Document Type: Other Report
Completed Date: 10/21/2009
Comments: DTSC concurred with the information in the report

Completed Area Name: PROJECT WIDE
Completed Sub Area Name: Not reported
Completed Document Type: 4.15 Request
Completed Date: 07/27/2009
Comments: DTSC signed Form 4.15 in response to District’s request

Completed Area Name: PROJECT WIDE
Completed Sub Area Name: Not reported
Completed Document Type: Supplemental Site Investigation Report
Completed Date: 10/22/2009
Comments: Not reported

Completed Area Name: Northern Area
Completed Sub Area Name: Not reported

CENTRAL REGION ELEMENTARY SCHOOL #20 SITE 11 (Continued) **S109034303**

Completed Document Type: Removal Action Design
Completed Date: 06/15/2010
Comments: Not reported

Completed Area Name: PROJECT WIDE
Completed Sub Area Name: Not reported
Completed Document Type: Monitoring Report
Completed Date: 02/24/2010
Comments: Not reported

Completed Area Name: Central Area
Completed Sub Area Name: Not reported
Completed Document Type: Design/Implementation Workplan
Completed Date: 11/10/2010
Comments: Not reported

Completed Area Name: Northern Area
Completed Sub Area Name: Not reported
Completed Document Type: Supplemental Site Investigation Report
Completed Date: 04/27/2010
Comments: The SSI was performed this time because there were access issues before. The new findings have beeen incorporate in to Northern Area Remedial Design.

Completed Area Name: PROJECT WIDE
Completed Sub Area Name: Not reported
Completed Document Type: Other Report
Completed Date: 10/11/2010
Comments: This Report will be part of RACR.

Completed Area Name: Northern Area
Completed Sub Area Name: Not reported
Completed Document Type: Remedial Action Completion Report
Completed Date: 01/03/2011
Comments: Not reported

Completed Area Name: Northern Area
Completed Sub Area Name: Not reported
Completed Document Type: Remedial Action Completion Report
Completed Date: 10/04/2011
Comments: Not reported

Completed Area Name: Northern Area
Completed Sub Area Name: Not reported
Completed Document Type: Other Report
Completed Date: 02/23/2011
Comments: DTSC approved gas mitigation system test procedure.

Completed Area Name: Northern Area
Completed Sub Area Name: Not reported
Completed Document Type: Other Report
Completed Date: 03/29/2011
Comments: Approved the Tech Memo for Off Site Investigation.

Completed Area Name: PROJECT WIDE
Completed Sub Area Name: Not reported
Completed Document Type: Other Report

CENTRAL REGION ELEMENTARY SCHOOL #20 SITE 11 (Continued) **S109034303**

Completed Date: 05/23/2011
Comments: Concurred with the Report

Completed Area Name: Northern Area
Completed Sub Area Name: Not reported
Completed Document Type: Other Report
Completed Date: 09/14/2011
Comments: Not reported

Completed Area Name: Northern Area
Completed Sub Area Name: Not reported
Completed Document Type: Other Report
Completed Date: 05/16/2011
Comments: Concurred with the Report with comments. The comments will be addressed in the Remedial Completion Report.

Completed Area Name: Central Area
Completed Sub Area Name: Not reported
Completed Document Type: Remedial Action Completion Report
Completed Date: 12/05/2011
Comments: Approved the soil RACR. Additional off site investigation will be done as a separate activity.

Completed Area Name: Northern Area
Completed Sub Area Name: Not reported
Completed Document Type: Other Report
Completed Date: 08/01/2012
Comments: Not reported

Completed Area Name: Northern Area
Completed Sub Area Name: Not reported
Completed Document Type: Operations and Maintenance Report
Completed Date: 01/11/2012
Comments: Reviewed with comments.

Completed Area Name: Central Area
Completed Sub Area Name: Not reported
Completed Document Type: Other Report
Completed Date: 01/12/2012
Comments: DTSC concurred with the Report.

Completed Area Name: Northern Area
Completed Sub Area Name: Not reported
Completed Document Type: Operations and Maintenance Report
Completed Date: 05/03/2012
Comments: Concurred with some commments.

Completed Area Name: Northern Area
Completed Sub Area Name: Not reported
Completed Document Type: Monitoring Report
Completed Date: 05/03/2012
Comments: Concurred...

Completed Area Name: Northern Area
Completed Sub Area Name: Not reported
Completed Document Type: Operations and Maintenance Report
Completed Date: 08/01/2012

CENTRAL REGION ELEMENTARY SCHOOL #20 SITE 11 (Continued) **S109034303**

Comments: Not reported

Completed Area Name: Central Area
Completed Sub Area Name: Not reported
Completed Document Type: Supplemental Site Investigation Tech Memo
Completed Date: 05/28/2013
Comments: Not reported

Completed Area Name: Central Area
Completed Sub Area Name: Not reported
Completed Document Type: Technical Workplan
Completed Date: 09/07/2012
Comments: Concurred with the Tech Memo with comments.

Completed Area Name: Northern Area
Completed Sub Area Name: Not reported
Completed Document Type: Operations and Maintenance Report
Completed Date: 09/20/2012
Comments: Concurred with comments.

Completed Area Name: Northern Area
Completed Sub Area Name: Not reported
Completed Document Type: Operations and Maintenance Report
Completed Date: 10/12/2012
Comments: Concurred with the Report with comments.

Completed Area Name: Northern Area
Completed Sub Area Name: Not reported
Completed Document Type: Operations and Maintenance Report
Completed Date: 03/20/2013
Comments: Concurred with comments.

Completed Area Name: Central Area
Completed Sub Area Name: Not reported
Completed Document Type: Other Report
Completed Date: 03/15/2013
Comments: Approved with Comments.

Completed Area Name: PROJECT WIDE
Completed Sub Area Name: Not reported
Completed Document Type: Operations and Maintenance Report
Completed Date: 04/04/2013
Comments: Not reported

Completed Area Name: Central Area
Completed Sub Area Name: Not reported
Completed Document Type: Operations and Maintenance Plan
Completed Date: 06/28/2013
Comments: Not reported

Completed Area Name: PROJECT WIDE
Completed Sub Area Name: Not reported
Completed Document Type: Other Report
Completed Date: 06/11/2013
Comments: Not reported

Completed Area Name: Central Area

CENTRAL REGION ELEMENTARY SCHOOL #20 SITE 11 (Continued) **S109034303**

Completed Sub Area Name: Not reported
Completed Document Type: Monitoring Plan
Completed Date: 10/25/2013
Comments: Not reported

Completed Area Name: Central Area
Completed Sub Area Name: Not reported
Completed Document Type: Remedial Action Completion Report
Completed Date: 06/28/2013
Comments: Not reported

Completed Area Name: PROJECT WIDE
Completed Sub Area Name: Not reported
Completed Document Type: Operations and Maintenance Report
Completed Date: 07/31/2013
Comments: Not reported

Completed Area Name: Northern Area
Completed Sub Area Name: Not reported
Completed Document Type: Operations and Maintenance Report
Completed Date: 07/19/2013
Comments: Concurrance with comments for future reporting/field work.

Completed Area Name: Northern Area
Completed Sub Area Name: Not reported
Completed Document Type: Monitoring Report
Completed Date: 09/05/2013
Comments: Not reported

Completed Area Name: Northern Area
Completed Sub Area Name: Not reported
Completed Document Type: Operations and Maintenance Report
Completed Date: 10/16/2013
Comments: Concurred with comments

Completed Area Name: Central Area
Completed Sub Area Name: Not reported
Completed Document Type: Operations and Maintenance Report
Completed Date: 10/18/2013
Comments: Concurred with comments for future.

Completed Area Name: Central Area
Completed Sub Area Name: Not reported
Completed Document Type: Operations and Maintenance Report
Completed Date: 11/14/2013
Comments: Not reported

Completed Area Name: Northern Area
Completed Sub Area Name: Not reported
Completed Document Type: Monitoring Report
Completed Date: 12/31/2013
Comments: Not reported

Completed Area Name: Northern Area
Completed Sub Area Name: Not reported
Completed Document Type: Operations and Maintenance Report
Completed Date: 02/25/2014

CENTRAL REGION ELEMENTARY SCHOOL #20 SITE 11 (Continued) **S109034303**

Comments: Not reported

Completed Area Name: Central Area
Completed Sub Area Name: Not reported
Completed Document Type: Operations and Maintenance Report
Completed Date: 03/07/2014
Comments: DTSC concurs with the Report from LAUSD prepared for SCAQMD.

Completed Area Name: PROJECT WIDE
Completed Sub Area Name: Not reported
Completed Document Type: Operations and Maintenance Report
Completed Date: 03/17/2014
Comments: Not reported

Completed Area Name: Central Area
Completed Sub Area Name: Not reported
Completed Document Type: Operations and Maintenance Report
Completed Date: 06/16/2014
Comments: Not reported

Completed Area Name: PROJECT WIDE
Completed Sub Area Name: Not reported
Completed Document Type: Monitoring Report
Completed Date: 06/18/2014
Comments: Not reported

Completed Area Name: PROJECT WIDE
Completed Sub Area Name: Not reported
Completed Document Type: Operations and Maintenance Report
Completed Date: 09/05/2014
Comments: Not reported

Completed Area Name: Northern Area
Completed Sub Area Name: Not reported
Completed Document Type: Operations and Maintenance Report
Completed Date: 09/05/2014
Comments: Concurred with the Report.

Completed Area Name: Central Area
Completed Sub Area Name: Not reported
Completed Document Type: Operations and Maintenance Report
Completed Date: 09/05/2014
Comments: Not reported

Completed Area Name: Central Area
Completed Sub Area Name: Not reported
Completed Document Type: Operations and Maintenance Report
Completed Date: 01/02/2015
Comments: Not reported

Completed Area Name: Central Area
Completed Sub Area Name: Not reported
Completed Document Type: Operations and Maintenance Report
Completed Date: 03/19/2015
Comments: DTSC concurred and provided comments.

Completed Area Name: PROJECT WIDE

CENTRAL REGION ELEMENTARY SCHOOL #20 SITE 11 (Continued) **S109034303**

Completed Sub Area Name: Not reported
Completed Document Type: Operations and Maintenance Report
Completed Date: 09/14/2015
Comments: Not reported

Completed Area Name: PROJECT WIDE
Completed Sub Area Name: Not reported
Completed Document Type: Operations and Maintenance Report
Completed Date: 05/11/2015
Comments: Not reported

Completed Area Name: Central Area
Completed Sub Area Name: Not reported
Completed Document Type: Operations and Maintenance Report
Completed Date: 11/18/2015
Comments: Approved the Report with No Comments.

Completed Area Name: PROJECT WIDE
Completed Sub Area Name: Not reported
Completed Document Type: Operations and Maintenance Report
Completed Date: 02/25/2016
Comments: Concurred with the revised Report.

Completed Area Name: Central Area
Completed Sub Area Name: Not reported
Completed Document Type: Operations and Maintenance Report
Completed Date: 05/12/2016
Comments: Concurred with the Report.

Completed Area Name: PROJECT WIDE
Completed Sub Area Name: Not reported
Completed Document Type: Operations and Maintenance Report
Completed Date: 08/30/2016
Comments: Concurred with comments

Completed Area Name: Northern Area
Completed Sub Area Name: Not reported
Completed Document Type: Other Report
Completed Date: 11/06/2015
Comments: Approved the Pilot Test Workplan.

Completed Area Name: PROJECT WIDE
Completed Sub Area Name: Not reported
Completed Document Type: Operations and Maintenance Report
Completed Date: 10/21/2016
Comments: Concurred with the comment.

Completed Area Name: PROJECT WIDE
Completed Sub Area Name: Not reported
Completed Document Type: Operations and Maintenance Report
Completed Date: 07/12/2017
Comments: Concurred with comments.

Completed Area Name: PROJECT WIDE
Completed Sub Area Name: Not reported
Completed Document Type: Operations and Maintenance Report
Completed Date: 07/12/2017

CENTRAL REGION ELEMENTARY SCHOOL #20 SITE 11 (Continued) **S109034303**

Comments: Not reported

Completed Area Name: PROJECT WIDE
Completed Sub Area Name: Not reported
Completed Document Type: Other Report
Completed Date: 09/15/2016
Comments: Annual Cost Estimates Letter, dated 09/15/16, sent to LAUSD.

Completed Area Name: PROJECT WIDE
Completed Sub Area Name: Not reported
Completed Document Type: Operations and Maintenance Report
Completed Date: 01/26/2018
Comments: Not reported

Completed Area Name: PROJECT WIDE
Completed Sub Area Name: Not reported
Completed Document Type: Fieldwork
Completed Date: 12/18/2017
Comments: Not reported

Completed Area Name: PROJECT WIDE
Completed Sub Area Name: Not reported
Completed Document Type: Annual Oversight Cost Estimate
Completed Date: 09/08/2014
Comments: Not reported

Completed Area Name: PROJECT WIDE
Completed Sub Area Name: Not reported
Completed Document Type: School Cleanup Agreement
Completed Date: 08/18/2009
Comments: Rec'd signed agreement from district

Completed Area Name: PROJECT WIDE
Completed Sub Area Name: Not reported
Completed Document Type: Annual Oversight Cost Estimate
Completed Date: 09/22/2015
Comments: Annual Cost Estimate emailed and mailed to LAUSD.

Completed Area Name: Northern Area
Completed Sub Area Name: Not reported
Completed Document Type: Land Use Restriction
Completed Date: 02/13/2012
Comments: Not reported

Completed Area Name: Northern Area
Completed Sub Area Name: Not reported
Completed Document Type: Operation & Maintenance Order/Agreement
Completed Date: 11/07/2011
Comments: Not reported

Future Area Name: PROJECT WIDE
Future Sub Area Name: Not reported
Future Document Type: Operations and Maintenance Report
Future Due Date: 2018
Future Area Name: PROJECT WIDE
Future Sub Area Name: Not reported
Future Document Type: Operations and Maintenance Report

CENTRAL REGION ELEMENTARY SCHOOL #20 SITE 11 (Continued) **S109034303**

Future Due Date:	2018
Future Area Name:	PROJECT WIDE
Future Sub Area Name:	Not reported
Future Document Type:	Operations and Maintenance Report
Future Due Date:	2019
Future Area Name:	PROJECT WIDE
Future Sub Area Name:	Not reported
Future Document Type:	Operations and Maintenance Report
Future Due Date:	2018
Future Area Name:	PROJECT WIDE
Future Sub Area Name:	Not reported
Future Document Type:	Operations and Maintenance Report
Future Due Date:	2019
Future Area Name:	PROJECT WIDE
Future Sub Area Name:	Not reported
Future Document Type:	Operations and Maintenance Report
Future Due Date:	2019
Future Area Name:	PROJECT WIDE
Future Sub Area Name:	Not reported
Future Document Type:	Operations and Maintenance Report
Future Due Date:	2019
Schedule Area Name:	PROJECT WIDE
Schedule Sub Area Name:	Not reported
Schedule Document Type:	Operations and Maintenance Report
Schedule Due Date:	01/13/2018
Schedule Revised Date:	Not reported
Schedule Area Name:	PROJECT WIDE
Schedule Sub Area Name:	Not reported
Schedule Document Type:	Operations and Maintenance Report
Schedule Due Date:	05/16/2018
Schedule Revised Date:	Not reported
Schedule Area Name:	PROJECT WIDE
Schedule Sub Area Name:	Not reported
Schedule Document Type:	Operations and Maintenance Report
Schedule Due Date:	05/16/2018
Schedule Revised Date:	Not reported
Schedule Area Name:	PROJECT WIDE
Schedule Sub Area Name:	Not reported
Schedule Document Type:	Operations and Maintenance Report
Schedule Due Date:	04/06/2018
Schedule Revised Date:	Not reported

SCH:

Facility ID:	60000872
Site Type:	School Cleanup
Site Type Detail:	School
Site Mgmt. Req.:	NONE SPECIFIED
Acres:	8.13
National Priorities List:	NO
Cleanup Oversight Agencies:	SMBRP
Lead Agency:	SMBRP
Lead Agency Description:	DTSC - Site Cleanup Program
Project Manager:	Joe Hwong
Supervisor:	Shahir Haddad
Division Branch:	Southern California Schools & Brownfields Outreach
Site Code:	401556

CENTRAL REGION ELEMENTARY SCHOOL #20 SITE 11 (Continued) **S109034303**

Assembly:	53
Senate:	24
Special Program Status:	Not reported
Status:	Active
Status Date:	04/08/2008
Restricted Use:	YES
Funding:	School District
Latitude:	34.0737
Longitude:	-118.29
APN:	NONE SPECIFIED
Past Use:	DEGREASING FACILITY, ENGINE TESTING/REPAIR, EQUIPMENT/INSTRUMENT REPAIR, FUEL HYDRANT PUMPING STATIONS, MACHINE SHOP, OIL FIELD, VEHICLE MAINTENANCE, TRANSPORTATION - WAREHOUSING
Potential COC:	Benzene, Lead, Methane, Tetrachloroethylene (PCE, TPH-diesel, TPH-gas, TPH-JET FUEL, TPH-MOTOR OIL, 1,1,1-Trichloroethane (TCA, Trichloroethylene (TCE, Vinyl chloride, Hydrogen sulfide
Confirmed COC:	Benzene, Tetrachloroethylene (PCE, TPH-diesel, TPH-gas, 30026-NO, Hydrogen sulfide, 3002501-NO, TPH-MOTOR OIL, Trichloroethylene (TCE, Vinyl chloride, Lead, Methane
Potential Description:	AQUI, SOIL, SV
Alias Name:	Sammy Lee Elementary School
Alias Type:	Alternate Name
Alias Name:	304599
Alias Type:	Project Code (Site Code)
Alias Name:	401556
Alias Type:	Project Code (Site Code)
Alias Name:	60000872
Alias Type:	Envirostor ID Number

Completed Info:

Completed Area Name:	Northern Area
Completed Sub Area Name:	Not reported
Completed Document Type:	IC Public Advisory
Completed Date:	12/20/2010
Comments:	Not reported
Completed Area Name:	PROJECT WIDE
Completed Sub Area Name:	Not reported
Completed Document Type:	Certification
Completed Date:	04/08/2014
Comments:	Not reported
Completed Area Name:	PROJECT WIDE
Completed Sub Area Name:	Not reported
Completed Document Type:	Cost Recovery Closeout Memo
Completed Date:	02/26/2015
Comments:	Not reported
Completed Area Name:	PROJECT WIDE
Completed Sub Area Name:	Not reported
Completed Document Type:	Annual Oversight Cost Estimate
Completed Date:	08/30/2017
Comments:	Annual cost estimates letter sent to LAUSD.
Completed Area Name:	PROJECT WIDE
Completed Sub Area Name:	Not reported
Completed Document Type:	Annual Oversight Cost Estimate
Completed Date:	01/03/2018

CENTRAL REGION ELEMENTARY SCHOOL #20 SITE 11 (Continued) **S109034303**

Comments: Not reported

Completed Area Name: Central Area
Completed Sub Area Name: Not reported
Completed Document Type: Land Use Restriction
Completed Date: 04/22/2014
Comments: Recorded LUC uploaded.

Completed Area Name: PROJECT WIDE
Completed Sub Area Name: Not reported
Completed Document Type: CEQA - Initial Study/ Environmental Impact Report
Completed Date: 05/21/2009
Comments: CEQA process completed

Completed Area Name: Northern Area
Completed Sub Area Name: Not reported
Completed Document Type: * Land Use Restriction Monitoring Report
Completed Date: 03/20/2013
Comments: Not reported

Completed Area Name: Central Area
Completed Sub Area Name: Not reported
Completed Document Type: Operation & Maintenance Order/Agreement
Completed Date: 04/01/2014
Comments: Not reported

Completed Area Name: PROJECT WIDE
Completed Sub Area Name: Not reported
Completed Document Type: CEQA - Initial Study/ Environmental Impact Report
Completed Date: 11/20/2009
Comments: Draft Final

Completed Area Name: PROJECT WIDE
Completed Sub Area Name: Not reported
Completed Document Type: Other Report
Completed Date: 04/09/2008
Comments: Accepted as a background information

Completed Area Name: PROJECT WIDE
Completed Sub Area Name: Not reported
Completed Document Type: Preliminary Endangerment Assessment Workplan
Completed Date: 05/15/2008
Comments: DTSC concurred with the project scoping document

Completed Area Name: PROJECT WIDE
Completed Sub Area Name: Not reported
Completed Document Type: Preliminary Endangerment Assessment Workplan
Completed Date: 05/15/2008
Comments: DTSC concurred with the Adequacy of the Groundwater investigation Technical Memorandum for implementation provided DTSC comments are incorporated in future work/reports.

Completed Area Name: PROJECT WIDE
Completed Sub Area Name: Not reported
Completed Document Type: Preliminary Endangerment Assessment Report
Completed Date: 10/14/2008
Comments: DTSC approved the PEA with Further Action determination.

CENTRAL REGION ELEMENTARY SCHOOL #20 SITE 11 (Continued) **S109034303**

Completed Area Name: PROJECT WIDE
Completed Sub Area Name: Not reported
Completed Document Type: Supplemental Site Investigation Tech Memo
Completed Date: 09/02/2008
Comments: DTSC approved the Suplemental Site Investigation Technical Memorandum for implementation.

Completed Area Name: PROJECT WIDE
Completed Sub Area Name: Not reported
Completed Document Type: Supplemental Site Investigation Tech Memo
Completed Date: 11/06/2008
Comments: SSI TM is approved for the field work.

Completed Area Name: PROJECT WIDE
Completed Sub Area Name: Not reported
Completed Document Type: Other Report
Completed Date: 12/01/2008
Comments: Accepted the Report. DTSC will hold comments on hydrogeology/Groundwater Monitoring Report until the review of the third quarter 2008 gw report.

Completed Area Name: PROJECT WIDE
Completed Sub Area Name: Not reported
Completed Document Type: Monitoring Report
Completed Date: 02/04/2009
Comments: The Third Qarter Groundwater Monitoring Report is accepted.

Completed Area Name: PROJECT WIDE
Completed Sub Area Name: Not reported
Completed Document Type: Supplemental Site Investigation Report
Completed Date: 02/11/2009
Comments: DTSC concurrs with Further Action required fot Northern and Central Area and No Further Action Required for Southern Area.

Completed Area Name: PROJECT WIDE
Completed Sub Area Name: Not reported
Completed Document Type: Supplemental Site Investigation Report
Completed Date: 05/27/2009
Comments: Not reported

Completed Area Name: PROJECT WIDE
Completed Sub Area Name: Not reported
Completed Document Type: Remedial Action Plan
Completed Date: 11/30/2009
Comments: DTSC approved the Remedial Action plan for implementation

Completed Area Name: PROJECT WIDE
Completed Sub Area Name: Not reported
Completed Document Type: Community Profile
Completed Date: 06/01/2009
Comments: Community Profile Completed

Completed Area Name: PROJECT WIDE
Completed Sub Area Name: Not reported
Completed Document Type: Fact Sheets
Completed Date: 05/27/2009
Comments: Fact Sheet Completed

CENTRAL REGION ELEMENTARY SCHOOL #20 SITE 11 (Continued) **S109034303**

Completed Area Name: PROJECT WIDE
Completed Sub Area Name: Not reported
Completed Document Type: Public Notice
Completed Date: 06/01/2009
Comments: Public Notice was reviewed and accepted.

Completed Area Name: PROJECT WIDE
Completed Sub Area Name: Not reported
Completed Document Type: Other Report
Completed Date: 10/21/2009
Comments: DTSC concurred with the information in the report

Completed Area Name: PROJECT WIDE
Completed Sub Area Name: Not reported
Completed Document Type: 4.15 Request
Completed Date: 07/27/2009
Comments: DTSC signed Form 4.15 in response to District's request

Completed Area Name: PROJECT WIDE
Completed Sub Area Name: Not reported
Completed Document Type: Supplemental Site Investigation Report
Completed Date: 10/22/2009
Comments: Not reported

Completed Area Name: Northern Area
Completed Sub Area Name: Not reported
Completed Document Type: Removal Action Design
Completed Date: 06/15/2010
Comments: Not reported

Completed Area Name: PROJECT WIDE
Completed Sub Area Name: Not reported
Completed Document Type: Monitoring Report
Completed Date: 02/24/2010
Comments: Not reported

Completed Area Name: Central Area
Completed Sub Area Name: Not reported
Completed Document Type: Design/Implementation Workplan
Completed Date: 11/10/2010
Comments: Not reported

Completed Area Name: Northern Area
Completed Sub Area Name: Not reported
Completed Document Type: Supplemental Site Investigation Report
Completed Date: 04/27/2010
Comments: The SSI was performed this time because there were access issues before. The new findings have beeen incorporate in to Northern Area Remedial Design.

Completed Area Name: PROJECT WIDE
Completed Sub Area Name: Not reported
Completed Document Type: Other Report
Completed Date: 10/11/2010
Comments: This Report will be part of RACR.

Completed Area Name: Northern Area

CENTRAL REGION ELEMENTARY SCHOOL #20 SITE 11 (Continued) **S109034303**

Completed Sub Area Name: Not reported
Completed Document Type: Remedial Action Completion Report
Completed Date: 01/03/2011
Comments: Not reported

Completed Area Name: Northern Area
Completed Sub Area Name: Not reported
Completed Document Type: Remedial Action Completion Report
Completed Date: 10/04/2011
Comments: Not reported

Completed Area Name: Northern Area
Completed Sub Area Name: Not reported
Completed Document Type: Other Report
Completed Date: 02/23/2011
Comments: DTSC approved gas mitigation system test procedure.

Completed Area Name: Northern Area
Completed Sub Area Name: Not reported
Completed Document Type: Other Report
Completed Date: 03/29/2011
Comments: Approved the Tech Memo for Off Site Investigation.

Completed Area Name: PROJECT WIDE
Completed Sub Area Name: Not reported
Completed Document Type: Other Report
Completed Date: 05/23/2011
Comments: Concurred with the Report

Completed Area Name: Northern Area
Completed Sub Area Name: Not reported
Completed Document Type: Other Report
Completed Date: 09/14/2011
Comments: Not reported

Completed Area Name: Northern Area
Completed Sub Area Name: Not reported
Completed Document Type: Other Report
Completed Date: 05/16/2011
Comments: Concurred with the Report with comments. The comments will be addressed in the Remedial Completion Report.

Completed Area Name: Central Area
Completed Sub Area Name: Not reported
Completed Document Type: Remedial Action Completion Report
Completed Date: 12/05/2011
Comments: Approved the soil RACR. Additional off site investigation will be done as a separate activity.

Completed Area Name: Northern Area
Completed Sub Area Name: Not reported
Completed Document Type: Other Report
Completed Date: 08/01/2012
Comments: Not reported

Completed Area Name: Northern Area
Completed Sub Area Name: Not reported

CENTRAL REGION ELEMENTARY SCHOOL #20 SITE 11 (Continued) **S109034303**

Completed Document Type: Operations and Maintenance Report
Completed Date: 01/11/2012
Comments: Reviewed with comments.

Completed Area Name: Central Area
Completed Sub Area Name: Not reported
Completed Document Type: Other Report
Completed Date: 01/12/2012
Comments: DTSC concurred with the Report.

Completed Area Name: Northern Area
Completed Sub Area Name: Not reported
Completed Document Type: Operations and Maintenance Report
Completed Date: 05/03/2012
Comments: Concurred with some commments.

Completed Area Name: Northern Area
Completed Sub Area Name: Not reported
Completed Document Type: Monitoring Report
Completed Date: 05/03/2012
Comments: Concurred...

Completed Area Name: Northern Area
Completed Sub Area Name: Not reported
Completed Document Type: Operations and Maintenance Report
Completed Date: 08/01/2012
Comments: Not reported

Completed Area Name: Central Area
Completed Sub Area Name: Not reported
Completed Document Type: Supplemental Site Investigation Tech Memo
Completed Date: 05/28/2013
Comments: Not reported

Completed Area Name: Central Area
Completed Sub Area Name: Not reported
Completed Document Type: Technical Workplan
Completed Date: 09/07/2012
Comments: Concurred with the Tech Memo with comments.

Completed Area Name: Northern Area
Completed Sub Area Name: Not reported
Completed Document Type: Operations and Maintenance Report
Completed Date: 09/20/2012
Comments: Concurred with comments.

Completed Area Name: Northern Area
Completed Sub Area Name: Not reported
Completed Document Type: Operations and Maintenance Report
Completed Date: 10/12/2012
Comments: Concurred with the Report with comments.

Completed Area Name: Northern Area
Completed Sub Area Name: Not reported
Completed Document Type: Operations and Maintenance Report
Completed Date: 03/20/2013
Comments: Concurred with comments.

CENTRAL REGION ELEMENTARY SCHOOL #20 SITE 11 (Continued) **S109034303**

Completed Area Name: Central Area
Completed Sub Area Name: Not reported
Completed Document Type: Other Report
Completed Date: 03/15/2013
Comments: Approved with Comments.

Completed Area Name: PROJECT WIDE
Completed Sub Area Name: Not reported
Completed Document Type: Operations and Maintenance Report
Completed Date: 04/04/2013
Comments: Not reported

Completed Area Name: Central Area
Completed Sub Area Name: Not reported
Completed Document Type: Operations and Maintenance Plan
Completed Date: 06/28/2013
Comments: Not reported

Completed Area Name: PROJECT WIDE
Completed Sub Area Name: Not reported
Completed Document Type: Other Report
Completed Date: 06/11/2013
Comments: Not reported

Completed Area Name: Central Area
Completed Sub Area Name: Not reported
Completed Document Type: Monitoring Plan
Completed Date: 10/25/2013
Comments: Not reported

Completed Area Name: Central Area
Completed Sub Area Name: Not reported
Completed Document Type: Remedial Action Completion Report
Completed Date: 06/28/2013
Comments: Not reported

Completed Area Name: PROJECT WIDE
Completed Sub Area Name: Not reported
Completed Document Type: Operations and Maintenance Report
Completed Date: 07/31/2013
Comments: Not reported

Completed Area Name: Northern Area
Completed Sub Area Name: Not reported
Completed Document Type: Operations and Maintenance Report
Completed Date: 07/19/2013
Comments: Concurrance with comments for future reporting/field work.

Completed Area Name: Northern Area
Completed Sub Area Name: Not reported
Completed Document Type: Monitoring Report
Completed Date: 09/05/2013
Comments: Not reported

Completed Area Name: Northern Area
Completed Sub Area Name: Not reported
Completed Document Type: Operations and Maintenance Report

CENTRAL REGION ELEMENTARY SCHOOL #20 SITE 11 (Continued) **S109034303**

Completed Date: 10/16/2013
Comments: Concurred with comments

Completed Area Name: Central Area
Completed Sub Area Name: Not reported
Completed Document Type: Operations and Maintenance Report
Completed Date: 10/18/2013
Comments: Concurred with comments for future.

Completed Area Name: Central Area
Completed Sub Area Name: Not reported
Completed Document Type: Operations and Maintenance Report
Completed Date: 11/14/2013
Comments: Not reported

Completed Area Name: Northern Area
Completed Sub Area Name: Not reported
Completed Document Type: Monitoring Report
Completed Date: 12/31/2013
Comments: Not reported

Completed Area Name: Northern Area
Completed Sub Area Name: Not reported
Completed Document Type: Operations and Maintenance Report
Completed Date: 02/25/2014
Comments: Not reported

Completed Area Name: Central Area
Completed Sub Area Name: Not reported
Completed Document Type: Operations and Maintenance Report
Completed Date: 03/07/2014
Comments: DTSC concurs with the Report from LAUSD prepared for SCAQMD.

Completed Area Name: PROJECT WIDE
Completed Sub Area Name: Not reported
Completed Document Type: Operations and Maintenance Report
Completed Date: 03/17/2014
Comments: Not reported

Completed Area Name: Central Area
Completed Sub Area Name: Not reported
Completed Document Type: Operations and Maintenance Report
Completed Date: 06/16/2014
Comments: Not reported

Completed Area Name: PROJECT WIDE
Completed Sub Area Name: Not reported
Completed Document Type: Monitoring Report
Completed Date: 06/18/2014
Comments: Not reported

Completed Area Name: PROJECT WIDE
Completed Sub Area Name: Not reported
Completed Document Type: Operations and Maintenance Report
Completed Date: 09/05/2014
Comments: Not reported

CENTRAL REGION ELEMENTARY SCHOOL #20 SITE 11 (Continued) **S109034303**

Completed Area Name: Northern Area
Completed Sub Area Name: Not reported
Completed Document Type: Operations and Maintenance Report
Completed Date: 09/05/2014
Comments: Concurred with the Report.

Completed Area Name: Central Area
Completed Sub Area Name: Not reported
Completed Document Type: Operations and Maintenance Report
Completed Date: 09/05/2014
Comments: Not reported

Completed Area Name: Central Area
Completed Sub Area Name: Not reported
Completed Document Type: Operations and Maintenance Report
Completed Date: 01/02/2015
Comments: Not reported

Completed Area Name: Central Area
Completed Sub Area Name: Not reported
Completed Document Type: Operations and Maintenance Report
Completed Date: 03/19/2015
Comments: DTSC concurred and provided comments.

Completed Area Name: PROJECT WIDE
Completed Sub Area Name: Not reported
Completed Document Type: Operations and Maintenance Report
Completed Date: 09/14/2015
Comments: Not reported

Completed Area Name: PROJECT WIDE
Completed Sub Area Name: Not reported
Completed Document Type: Operations and Maintenance Report
Completed Date: 05/11/2015
Comments: Not reported

Completed Area Name: Central Area
Completed Sub Area Name: Not reported
Completed Document Type: Operations and Maintenance Report
Completed Date: 11/18/2015
Comments: Approved the Report with No Comments.

Completed Area Name: PROJECT WIDE
Completed Sub Area Name: Not reported
Completed Document Type: Operations and Maintenance Report
Completed Date: 02/25/2016
Comments: Concurred with the revised Report.

Completed Area Name: Central Area
Completed Sub Area Name: Not reported
Completed Document Type: Operations and Maintenance Report
Completed Date: 05/12/2016
Comments: Concurred with the Report.

Completed Area Name: PROJECT WIDE
Completed Sub Area Name: Not reported
Completed Document Type: Operations and Maintenance Report

CENTRAL REGION ELEMENTARY SCHOOL #20 SITE 11 (Continued) **S109034303**

Completed Date: 08/30/2016
Comments: Concurred with comments

Completed Area Name: Northern Area
Completed Sub Area Name: Not reported
Completed Document Type: Other Report
Completed Date: 11/06/2015
Comments: Approved the Pilot Test Workplan.

Completed Area Name: PROJECT WIDE
Completed Sub Area Name: Not reported
Completed Document Type: Operations and Maintenance Report
Completed Date: 10/21/2016
Comments: Concurred with the comment.

Completed Area Name: PROJECT WIDE
Completed Sub Area Name: Not reported
Completed Document Type: Operations and Maintenance Report
Completed Date: 07/12/2017
Comments: Concurred with comments.

Completed Area Name: PROJECT WIDE
Completed Sub Area Name: Not reported
Completed Document Type: Operations and Maintenance Report
Completed Date: 07/12/2017
Comments: Not reported

Completed Area Name: PROJECT WIDE
Completed Sub Area Name: Not reported
Completed Document Type: Other Report
Completed Date: 09/15/2016
Comments: Annual Cost Estimates Letter, dated 09/15/16, sent to LAUSD.

Completed Area Name: PROJECT WIDE
Completed Sub Area Name: Not reported
Completed Document Type: Operations and Maintenance Report
Completed Date: 01/26/2018
Comments: Not reported

Completed Area Name: PROJECT WIDE
Completed Sub Area Name: Not reported
Completed Document Type: Fieldwork
Completed Date: 12/18/2017
Comments: Not reported

Completed Area Name: PROJECT WIDE
Completed Sub Area Name: Not reported
Completed Document Type: Annual Oversight Cost Estimate
Completed Date: 09/08/2014
Comments: Not reported

Completed Area Name: PROJECT WIDE
Completed Sub Area Name: Not reported
Completed Document Type: School Cleanup Agreement
Completed Date: 08/18/2009
Comments: Rec'd signed agreement from district

CENTRAL REGION ELEMENTARY SCHOOL #20 SITE 11 (Continued) **S109034303**

Completed Area Name: PROJECT WIDE
Completed Sub Area Name: Not reported
Completed Document Type: Annual Oversight Cost Estimate
Completed Date: 09/22/2015
Comments: Annual Cost Estimate emailed and mailed to LAUSD.

Completed Area Name: Northern Area
Completed Sub Area Name: Not reported
Completed Document Type: Land Use Restriction
Completed Date: 02/13/2012
Comments: Not reported

Completed Area Name: Northern Area
Completed Sub Area Name: Not reported
Completed Document Type: Operation & Maintenance Order/Agreement
Completed Date: 11/07/2011
Comments: Not reported

Future Area Name: PROJECT WIDE
Future Sub Area Name: Not reported
Future Document Type: Operations and Maintenance Report
Future Due Date: 2018
Future Area Name: PROJECT WIDE
Future Sub Area Name: Not reported
Future Document Type: Operations and Maintenance Report
Future Due Date: 2018
Future Area Name: PROJECT WIDE
Future Sub Area Name: Not reported
Future Document Type: Operations and Maintenance Report
Future Due Date: 2019
Future Area Name: PROJECT WIDE
Future Sub Area Name: Not reported
Future Document Type: Operations and Maintenance Report
Future Due Date: 2018
Future Area Name: PROJECT WIDE
Future Sub Area Name: Not reported
Future Document Type: Operations and Maintenance Report
Future Due Date: 2019
Future Area Name: PROJECT WIDE
Future Sub Area Name: Not reported
Future Document Type: Operations and Maintenance Report
Future Due Date: 2019
Future Area Name: PROJECT WIDE
Future Sub Area Name: Not reported
Future Document Type: Operations and Maintenance Report
Future Due Date: 2019
Schedule Area Name: PROJECT WIDE
Schedule Sub Area Name: Not reported
Schedule Document Type: Operations and Maintenance Report
Schedule Due Date: 01/13/2018
Schedule Revised Date: Not reported
Schedule Area Name: PROJECT WIDE
Schedule Sub Area Name: Not reported
Schedule Document Type: Operations and Maintenance Report
Schedule Due Date: 05/16/2018
Schedule Revised Date: Not reported
Schedule Area Name: PROJECT WIDE

CENTRAL REGION ELEMENTARY SCHOOL #20 SITE 11 (Continued) **S109034303**

Schedule Sub Area Name: Not reported
Schedule Document Type: Operations and Maintenance Report
Schedule Due Date: 05/16/2018
Schedule Revised Date: Not reported
Schedule Area Name: PROJECT WIDE
Schedule Sub Area Name: Not reported
Schedule Document Type: Operations and Maintenance Report
Schedule Due Date: 04/06/2018
Schedule Revised Date: Not reported

DEED:
Envirostor ID: 60000872
Area: NORTHERN AREA
Sub Area: Not reported
Site Type: SCHOOL CLEANUP
Status: ACTIVE
Agency: Not reported
Covenant Uploaded: Not reported
Deed Date(s): 02/13/2012
File Name: Envirostor Land Use Restrictions

Envirostor ID: 60000872
Area: CENTRAL AREA
Sub Area: Not reported
Site Type: SCHOOL CLEANUP
Status: ACTIVE
Agency: Not reported
Covenant Uploaded: Not reported
Deed Date(s): 04/22/2014
File Name: Envirostor Land Use Restrictions

T89
SE
1/2-1
0.654 mi.
3454 ft.

CENTRAL REGION MACARTHUR PARK ELEMENTARY SCHOOL **CA ENVIROSTOR** **S109034350**
PARK VIEW STREET/GRAND VIEW STREET/WEST 8TH **CA SCH** **N/A**
LOS ANGELES, CA 90017

Site 1 of 2 in cluster T

Relative:
Lower

Actual:
268 ft.

ENVIROSTOR:
Facility ID: 60000831
Status: No Further Action
Status Date: 11/06/2008
Site Code: 304593
Site Type: School Investigation
Site Type Detailed: School
Acres: 1.8
NPL: NO
Regulatory Agencies: SMBRP
Lead Agency: SMBRP
Program Manager: Amit Pathak
Supervisor: Shahir Haddad
Division Branch: Southern California Schools & Brownfields Outreach
Assembly: 53
Senate: 24
Special Program: Not reported
Restricted Use: NO
Site Mgmt Req: NONE SPECIFIED
Funding: School District

CENTRAL REGION MACARTHUR PARK ELEMENTARY SCHOOL (Continued) **S109034350**

Latitude: 34.057
Longitude: -118.2798
APN: NONE SPECIFIED
Past Use: NONE, SCHOOL - OTHER
Potential COC: Chlordane DDD DDE DDT Endrin Lead TPH-diesel TPH-gas TPH-JET FUEL TPH-MOTOR OIL
Confirmed COC: 30024-NO 30025-NO 3002501-NO 3002502-NO 30004-NO 30006-NO 30007-NO 30008-NO 30010-NO 30013-NO
Potential Description: SOIL
Alias Name: 304593
Alias Type: Project Code (Site Code)
Alias Name: 60000831
Alias Type: Envirostor ID Number

Completed Info:

Completed Area Name: PROJECT WIDE
Completed Sub Area Name: Not reported
Completed Document Type: Master Agreement
Completed Date: 02/26/2008
Comments: Rec'd background information for the EOA

Completed Area Name: PROJECT WIDE
Completed Sub Area Name: Not reported
Completed Document Type: Other Report
Completed Date: 02/27/2008
Comments: Phase I is submitted as part of the background information. No determination was necessary.

Completed Area Name: PROJECT WIDE
Completed Sub Area Name: Not reported
Completed Document Type: Preliminary Endangerment Assessment Workplan
Completed Date: 04/16/2008
Comments: Accepted provided Revised Scoping Document is submitted/reviewed by DTSC

Completed Area Name: PROJECT WIDE
Completed Sub Area Name: Not reported
Completed Document Type: Preliminary Endangerment Assessment Report
Completed Date: 09/05/2008
Comments: Not reported

Completed Area Name: PROJECT WIDE
Completed Sub Area Name: Not reported
Completed Document Type: Cost Recovery Closeout Memo
Completed Date: 10/31/2008
Comments: Not reported

Future Area Name: Not reported
Future Sub Area Name: Not reported
Future Document Type: Not reported
Future Due Date: Not reported
Schedule Area Name: Not reported
Schedule Sub Area Name: Not reported
Schedule Document Type: Not reported
Schedule Due Date: Not reported
Schedule Revised Date: Not reported

CENTRAL REGION MACARTHUR PARK ELEMENTARY SCHOOL (Continued) **S109034350**

SCH:

Facility ID:	60000831
Site Type:	School Investigation
Site Type Detail:	School
Site Mgmt. Req.:	NONE SPECIFIED
Acres:	1.8
National Priorities List:	NO
Cleanup Oversight Agencies:	SMBRP
Lead Agency:	SMBRP
Lead Agency Description:	DTSC - Site Cleanup Program
Project Manager:	Amit Pathak
Supervisor:	Shahir Haddad
Division Branch:	Southern California Schools & Brownfields Outreach
Site Code:	304593
Assembly:	53
Senate:	24
Special Program Status:	Not reported
Status:	No Further Action
Status Date:	11/06/2008
Restricted Use:	NO
Funding:	School District
Latitude:	34.057
Longitude:	-118.2798
APN:	NONE SPECIFIED
Past Use:	NONE, SCHOOL - OTHER
Potential COC:	Chlordane, DDD, DDE, DDT, Endrin, Lead, TPH-diesel, TPH-gas, TPH-JET FUEL, TPH-MOTOR OIL
Confirmed COC:	30024-NO, 30025-NO, 3002501-NO, 3002502-NO, 30004-NO, 30006-NO, 30007-NO, 30008-NO, 30010-NO, 30013-NO
Potential Description:	SOIL
Alias Name:	304593
Alias Type:	Project Code (Site Code)
Alias Name:	60000831
Alias Type:	Envirostor ID Number

Completed Info:

Completed Area Name:	PROJECT WIDE
Completed Sub Area Name:	Not reported
Completed Document Type:	Master Agreement
Completed Date:	02/26/2008
Comments:	Rec'd background information for the EOA
Completed Area Name:	PROJECT WIDE
Completed Sub Area Name:	Not reported
Completed Document Type:	Other Report
Completed Date:	02/27/2008
Comments:	Phase I is submitted as part of the background information. No determination was necessary.
Completed Area Name:	PROJECT WIDE
Completed Sub Area Name:	Not reported
Completed Document Type:	Preliminary Endangerment Assessment Workplan
Completed Date:	04/16/2008
Comments:	Accepted provided Revised Scoping Document is submitted/reviewed by DTSC

CENTRAL REGION MACARTHUR PARK ELEMENTARY SCHOOL (Continued) **S109034350**

Completed Area Name: PROJECT WIDE
Completed Sub Area Name: Not reported
Completed Document Type: Preliminary Endangerment Assessment Report
Completed Date: 09/05/2008
Comments: Not reported

Completed Area Name: PROJECT WIDE
Completed Sub Area Name: Not reported
Completed Document Type: Cost Recovery Closeout Memo
Completed Date: 10/31/2008
Comments: Not reported

Future Area Name: Not reported
Future Sub Area Name: Not reported
Future Document Type: Not reported
Future Due Date: Not reported
Schedule Area Name: Not reported
Schedule Sub Area Name: Not reported
Schedule Document Type: Not reported
Schedule Due Date: Not reported
Schedule Revised Date: Not reported

T90 **BELMONT/HOLLYWOOD PRIMARY CENTER NO. 3** **CA ENVIROSTOR** **S107735912**
SE **2300 WEST 7TH STREET** **CA SCH** **N/A**
1/2-1 **LOS ANGELES, CA 90057**
0.655 mi.
3456 ft. **Site 2 of 2 in cluster T**

Relative: Higher

Actual: 271 ft.

ENVIROSTOR:
Facility ID: 19590002
Status: Certified
Status Date: 04/23/2001
Site Code: 300793
Site Type: School Cleanup
Site Type Detailed: School
Acres: 1
NPL: NO
Regulatory Agencies: SMBRP
Lead Agency: SMBRP
Program Manager: Not reported
Supervisor: Javier Hinojosa
Division Branch: Southern California Schools & Brownfields Outreach
Assembly: 53
Senate: 24
Special Program: Not reported
Restricted Use: NO
Site Mgmt Req: NONE SPECIFIED
Funding: School District
Latitude: 34.05695
Longitude: -118.2795
APN: 5141016901
Past Use: * RETIAL - MISC.
Potential COC: Lead, Organic (tetraethyl lead
Confirmed COC: 30343-NO
Potential Description: SOIL
Alias Name: BELMONT/HOLLYWOOD NEW PRIMARY CTR. #3
Alias Type: Alternate Name
Alias Name: BELMONT/HOLLYWOOD PRIMARY CTR. #3

BELMONT/HOLLYWOOD PRIMARY CENTER NO. 3 (Continued) **S107735912**

Alias Type: Alternate Name
Alias Name: LOS ANGELES UNIFIED SCHOOL DISTRICT
Alias Type: Alternate Name
Alias Name: 5141016901
Alias Type: APN
Alias Name: 110033618155
Alias Type: EPA (FRS #)
Alias Name: 300793
Alias Type: Project Code (Site Code)
Alias Name: 19590002
Alias Type: Envirostor ID Number

Completed Info:
Completed Area Name: PROJECT WIDE
Completed Sub Area Name: Not reported
Completed Document Type: Cost Recovery Closeout Memo
Completed Date: 04/23/2001
Comments: Not reported

Completed Area Name: PROJECT WIDE
Completed Sub Area Name: Not reported
Completed Document Type: Environmental Oversight Agreement
Completed Date: 02/10/2000
Comments: Not reported

Completed Area Name: PROJECT WIDE
Completed Sub Area Name: Not reported
Completed Document Type: Preliminary Endangerment Assessment Report
Completed Date: 03/24/2000
Comments: Not reported

Completed Area Name: PROJECT WIDE
Completed Sub Area Name: Not reported
Completed Document Type: Removal Action Completion Report
Completed Date: 04/03/2001
Comments: Not reported

Completed Area Name: PROJECT WIDE
Completed Sub Area Name: Not reported
Completed Document Type: Removal Action Workplan
Completed Date: 10/26/2000
Comments: Not reported

Completed Area Name: PROJECT WIDE
Completed Sub Area Name: Not reported
Completed Document Type: Certification
Completed Date: 04/09/2001
Comments: Not reported

Future Area Name: Not reported
Future Sub Area Name: Not reported
Future Document Type: Not reported
Future Due Date: Not reported
Schedule Area Name: Not reported
Schedule Sub Area Name: Not reported
Schedule Document Type: Not reported
Schedule Due Date: Not reported
Schedule Revised Date: Not reported

BELMONT/HOLLYWOOD PRIMARY CENTER NO. 3 (Continued) **S107735912**

SCH:

Facility ID:	19590002
Site Type:	School Cleanup
Site Type Detail:	School
Site Mgmt. Req.:	NONE SPECIFIED
Acres:	1
National Priorities List:	NO
Cleanup Oversight Agencies:	SMBRP
Lead Agency:	SMBRP
Lead Agency Description:	DTSC - Site Cleanup Program
Project Manager:	Not reported
Supervisor:	Javier Hinojosa
Division Branch:	Southern California Schools & Brownfields Outreach
Site Code:	300793
Assembly:	53
Senate:	24
Special Program Status:	Not reported
Status:	Certified
Status Date:	04/23/2001
Restricted Use:	NO
Funding:	School District
Latitude:	34.05695
Longitude:	-118.2795
APN:	5141016901
Past Use:	* RETIAL - MISC.
Potential COC:	Lead, Organic (tetraethyl lead
Confirmed COC:	30343-NO
Potential Description:	SOIL
Alias Name:	BELMONT/HOLLYWOOD NEW PRIMARY CTR. #3
Alias Type:	Alternate Name
Alias Name:	BELMONT/HOLLYWOOD PRIMARY CTR. #3
Alias Type:	Alternate Name
Alias Name:	LOS ANGELES UNIFIED SCHOOL DISTRICT
Alias Type:	Alternate Name
Alias Name:	5141016901
Alias Type:	APN
Alias Name:	110033618155
Alias Type:	EPA (FRS #)
Alias Name:	300793
Alias Type:	Project Code (Site Code)
Alias Name:	19590002
Alias Type:	Envirostor ID Number

Completed Info:

Completed Area Name:	PROJECT WIDE
Completed Sub Area Name:	Not reported
Completed Document Type:	Cost Recovery Closeout Memo
Completed Date:	04/23/2001
Comments:	Not reported
Completed Area Name:	PROJECT WIDE
Completed Sub Area Name:	Not reported
Completed Document Type:	Environmental Oversight Agreement
Completed Date:	02/10/2000
Comments:	Not reported

BELMONT/HOLLYWOOD PRIMARY CENTER NO. 3 (Continued) **S107735912**

Completed Area Name:	PROJECT WIDE
Completed Sub Area Name:	Not reported
Completed Document Type:	Preliminary Endangerment Assessment Report
Completed Date:	03/24/2000
Comments:	Not reported

Completed Area Name:	PROJECT WIDE
Completed Sub Area Name:	Not reported
Completed Document Type:	Removal Action Completion Report
Completed Date:	04/03/2001
Comments:	Not reported

Completed Area Name:	PROJECT WIDE
Completed Sub Area Name:	Not reported
Completed Document Type:	Removal Action Workplan
Completed Date:	10/26/2000
Comments:	Not reported

Completed Area Name:	PROJECT WIDE
Completed Sub Area Name:	Not reported
Completed Document Type:	Certification
Completed Date:	04/09/2001
Comments:	Not reported

Future Area Name:	Not reported
Future Sub Area Name:	Not reported
Future Document Type:	Not reported
Future Due Date:	Not reported
Schedule Area Name:	Not reported
Schedule Sub Area Name:	Not reported
Schedule Document Type:	Not reported
Schedule Due Date:	Not reported
Schedule Revised Date:	Not reported

91
ESE
1/2-1
0.665 mi.
3509 ft.

CENTRAL LOS ANGELES HIGH SCHOOL NO. 9 **CA ENVIROSTOR** **S105628502**
450 SOUTH GRAND VIEW STREET **CA SCH** **N/A**
LOS ANGELES, CA 90057

Relative:
Higher

Actual:
322 ft.

ENVIROSTOR:

Facility ID:	19730194
Status:	No Further Action
Status Date:	11/19/2004
Site Code:	304184
Site Type:	School Investigation
Site Type Detailed:	School
Acres:	12
NPL:	NO
Regulatory Agencies:	SMBRP
Lead Agency:	SMBRP
Program Manager:	Not reported
Supervisor:	Javier Hinojosa
Division Branch:	Southern California Schools & Brownfields Outreach
Assembly:	53
Senate:	24
Special Program:	Not reported
Restricted Use:	NO

CENTRAL LOS ANGELES HIGH SCHOOL NO. 9 (Continued) **S105628502**

Site Mgmt Req: NONE SPECIFIED
Funding: School District
Latitude: 34.06129
Longitude: -118.2758
APN: 5154032016
Past Use: * BUSINESS SERVICES
Potential COC: 1,2,4-Trimethylbenzene Total Chromium (1:6 ratio Cr VI:Cr III Nickel Arsenic Dichlorodifluoromethane Cobalt Vanadium and compounds Ethylbenzene Polychlorinated biphenyls (PCBs Zinc Lead Xylenes Benzene Copper and compounds 1,3,5-Trimethylbenzene Chloromethane (methyl chloride Toluene
Confirmed COC: NONE SPECIFIED
Potential Description: SOIL
Alias Name: CENTRAL LOS ANGELES HIGH SCH. #9 (PROP)
Alias Type: Alternate Name
Alias Name: CENTRAL LOS ANGELES HIGH SCHOOL #9
Alias Type: Alternate Name
Alias Name: LAUSD-NEW H.S.#9 MEDIA/VCA
Alias Type: Alternate Name
Alias Name: LOS ANGELES UNIFIED SCHOOL DISTRICT
Alias Type: Alternate Name
Alias Name: 5154032016
Alias Type: APN
Alias Name: 110002657777
Alias Type: EPA (FRS #)
Alias Name: 304184
Alias Type: Project Code (Site Code)
Alias Name: 19730194
Alias Type: Envirostor ID Number

Completed Info:
Completed Area Name: PROJECT WIDE
Completed Sub Area Name: Not reported
Completed Document Type: Cost Recovery Closeout Memo
Completed Date: 11/19/2004
Comments: Not reported

Completed Area Name: PROJECT WIDE
Completed Sub Area Name: Not reported
Completed Document Type: Cost Recovery Closeout Memo
Completed Date: 03/25/2002
Comments: Not reported

Completed Area Name: PROJECT WIDE
Completed Sub Area Name: Not reported
Completed Document Type: Environmental Oversight Agreement
Completed Date: 02/10/2000
Comments: DTSC entered into a Master Oversight Agreement (Agreement), (Docket Number HSA-A 99/00-051) with the Los Angeles Unified School District (LAUSD) on February 10, 2000.

Completed Area Name: PROJECT WIDE
Completed Sub Area Name: Not reported
Completed Document Type: Preliminary Endangerment Assessment Report
Completed Date: 12/12/2001
Comments: DTSC approved the PEA and concurred that no further environmental investigation or cleanup was required at this site.

CENTRAL LOS ANGELES HIGH SCHOOL NO. 9 (Continued) **S105628502**

Completed Area Name: PROJECT WIDE
Completed Sub Area Name: Not reported
Completed Document Type: Supplemental Site Investigation Report
Completed Date: 01/09/2004
Comments: Not reported

Completed Area Name: PROJECT WIDE
Completed Sub Area Name: Not reported
Completed Document Type: Supplemental Site Investigation Report
Completed Date: 01/09/2004
Comments: Not reported

Completed Area Name: PROJECT WIDE
Completed Sub Area Name: Not reported
Completed Document Type: Supplemental Site Investigation Report
Completed Date: 01/09/2004
Comments: Not reported

Completed Area Name: PROJECT WIDE
Completed Sub Area Name: Not reported
Completed Document Type: Supplemental Site Investigation Report
Completed Date: 01/09/2004
Comments: Not reported

Completed Area Name: PROJECT WIDE
Completed Sub Area Name: Not reported
Completed Document Type: Supplemental Site Investigation Report
Completed Date: 01/09/2004
Comments: Not reported

Completed Area Name: PROJECT WIDE
Completed Sub Area Name: Not reported
Completed Document Type: Supplemental Site Investigation Report
Completed Date: 05/27/2004
Comments: Not reported

Completed Area Name: PROJECT WIDE
Completed Sub Area Name: Not reported
Completed Document Type: Supplemental Site Investigation Report
Completed Date: 05/27/2004
Comments: Not reported

Future Area Name: Not reported
Future Sub Area Name: Not reported
Future Document Type: Not reported
Future Due Date: Not reported
Schedule Area Name: Not reported
Schedule Sub Area Name: Not reported
Schedule Document Type: Not reported
Schedule Due Date: Not reported
Schedule Revised Date: Not reported

SCH:

Facility ID: 19730194
Site Type: School Investigation
Site Type Detail: School

CENTRAL LOS ANGELES HIGH SCHOOL NO. 9 (Continued) **S105628502**

Site Mgmt. Req.:	NONE SPECIFIED
Acres:	12
National Priorities List:	NO
Cleanup Oversight Agencies:	SMBRP
Lead Agency:	SMBRP
Lead Agency Description:	DTSC - Site Cleanup Program
Project Manager:	Not reported
Supervisor:	Javier Hinojosa
Division Branch:	Southern California Schools & Brownfields Outreach
Site Code:	304184
Assembly:	53
Senate:	24
Special Program Status:	Not reported
Status:	No Further Action
Status Date:	11/19/2004
Restricted Use:	NO
Funding:	School District
Latitude:	34.06129
Longitude:	-118.2758
APN:	5154032016
Past Use:	* BUSINESS SERVICES
Potential COC:	1,2,4-Trimethylbenzene, 1,2,4-Trimethylbenzene, Total Chromium (1:6 ratio Cr VI:Cr III, Nickel, Arsenic, Dichlorodifluoromethane, Cobalt, Vanadium and compounds, Ethylbenzene, Polychlorinated biphenyls (PCBs, Zinc, Lead, Xylenes, Benzene, Copper and compounds, 1,3,5-Trimethylbenzene, Chloromethane (methyl chloride, Toluene
Confirmed COC:	NONE SPECIFIED
Potential Description:	SOIL
Alias Name:	CENTRAL LOS ANGELES HIGH SCH. #9 (PROP)
Alias Type:	Alternate Name
Alias Name:	CENTRAL LOS ANGELES HIGH SCHOOL #9
Alias Type:	Alternate Name
Alias Name:	LAUSD-NEW H.S.#9 MEDIA/VCA
Alias Type:	Alternate Name
Alias Name:	LOS ANGELES UNIFIED SCHOOL DISTRICT
Alias Type:	Alternate Name
Alias Name:	5154032016
Alias Type:	APN
Alias Name:	110002657777
Alias Type:	EPA (FRS #)
Alias Name:	304184
Alias Type:	Project Code (Site Code)
Alias Name:	19730194
Alias Type:	Envirostor ID Number

Completed Info:

Completed Area Name:	PROJECT WIDE
Completed Sub Area Name:	Not reported
Completed Document Type:	Cost Recovery Closeout Memo
Completed Date:	11/19/2004
Comments:	Not reported
Completed Area Name:	PROJECT WIDE
Completed Sub Area Name:	Not reported
Completed Document Type:	Cost Recovery Closeout Memo
Completed Date:	03/25/2002
Comments:	Not reported

CENTRAL LOS ANGELES HIGH SCHOOL NO. 9 (Continued) **S105628502**

Completed Area Name: PROJECT WIDE
Completed Sub Area Name: Not reported
Completed Document Type: Environmental Oversight Agreement
Completed Date: 02/10/2000
Comments: DTSC entered into a Master Oversight Agreement (Agreement), (Docket Number HSA-A 99/00-051) with the Los Angeles Unified School District (LAUSD) on February 10, 2000.

Completed Area Name: PROJECT WIDE
Completed Sub Area Name: Not reported
Completed Document Type: Preliminary Endangerment Assessment Report
Completed Date: 12/12/2001
Comments: DTSC approved the PEA and concurred that no further environmental investigation or cleanup was required at this site.

Completed Area Name: PROJECT WIDE
Completed Sub Area Name: Not reported
Completed Document Type: Supplemental Site Investigation Report
Completed Date: 01/09/2004
Comments: Not reported

Completed Area Name: PROJECT WIDE
Completed Sub Area Name: Not reported
Completed Document Type: Supplemental Site Investigation Report
Completed Date: 01/09/2004
Comments: Not reported

Completed Area Name: PROJECT WIDE
Completed Sub Area Name: Not reported
Completed Document Type: Supplemental Site Investigation Report
Completed Date: 01/09/2004
Comments: Not reported

Completed Area Name: PROJECT WIDE
Completed Sub Area Name: Not reported
Completed Document Type: Supplemental Site Investigation Report
Completed Date: 01/09/2004
Comments: Not reported

Completed Area Name: PROJECT WIDE
Completed Sub Area Name: Not reported
Completed Document Type: Supplemental Site Investigation Report
Completed Date: 01/09/2004
Comments: Not reported

Completed Area Name: PROJECT WIDE
Completed Sub Area Name: Not reported
Completed Document Type: Supplemental Site Investigation Report
Completed Date: 05/27/2004
Comments: Not reported

Completed Area Name: PROJECT WIDE
Completed Sub Area Name: Not reported
Completed Document Type: Supplemental Site Investigation Report
Completed Date: 05/27/2004
Comments: Not reported

CENTRAL LOS ANGELES HIGH SCHOOL NO. 9 (Continued) **S105628502**

Future Area Name: Not reported
Future Sub Area Name: Not reported
Future Document Type: Not reported
Future Due Date: Not reported
Schedule Area Name: Not reported
Schedule Sub Area Name: Not reported
Schedule Document Type: Not reported
Schedule Due Date: Not reported
Schedule Revised Date: Not reported

S92 **BELMONT NEW PRIMARY CENTER NO. 2** **CA ENVIROSTOR S118756525**
North **218/220/222/224 N. JUANITA AVE/217/225 N. MADISON AVE** **CA SCH N/A**
1/2-1 **LOS ANGELES, CA 90004**
0.671 mi.
3545 ft. **Site 2 of 2 in cluster S**

Relative:
Higher

Actual:
269 ft.

ENVIROSTOR:
Facility ID: 19390060
Status: No Action Required
Status Date: 05/17/2002
Site Code: 304227
Site Type: School Investigation
Site Type Detailed: School
Acres: 1.2
NPL: NO
Regulatory Agencies: SMBRP
Lead Agency: SMBRP
Program Manager: Not reported
Supervisor: Javier Hinojosa
Division Branch: Southern California Schools & Brownfields Outreach
Assembly: 53
Senate: 30
Special Program: Not reported
Restricted Use: NO
Site Mgmt Req: NONE SPECIFIED
Funding: School District
Latitude: 34.07481
Longitude: -118.2894
APN: NONE SPECIFIED
Past Use: MANUFACTURING - OTHER
Potential COC: NONE SPECIFIED No Contaminants found
Confirmed COC: NONE SPECIFIED
Potential Description: NMA
Alias Name: BELMONT NEW PRIMARY CENTER #2
Alias Type: Alternate Name
Alias Name: LAUSD-BELMONT USD PC #2
Alias Type: Alternate Name
Alias Name: LOS ANGELES UNIFIED SCHOOL DISTRICT
Alias Type: Alternate Name
Alias Name: 304227
Alias Type: Project Code (Site Code)
Alias Name: 19390060
Alias Type: Envirostor ID Number

Completed Info:
Completed Area Name: PROJECT WIDE
Completed Sub Area Name: Not reported
Completed Document Type: Cost Recovery Closeout Memo

BELMONT NEW PRIMARY CENTER NO. 2 (Continued) **S118756525**

Completed Date:	05/17/2002
Comments:	Not reported
Completed Area Name:	PROJECT WIDE
Completed Sub Area Name:	Not reported
Completed Document Type:	Environmental Oversight Agreement
Completed Date:	02/10/2000
Comments:	Not reported
Future Area Name:	Not reported
Future Sub Area Name:	Not reported
Future Document Type:	Not reported
Future Due Date:	Not reported
Schedule Area Name:	Not reported
Schedule Sub Area Name:	Not reported
Schedule Document Type:	Not reported
Schedule Due Date:	Not reported
Schedule Revised Date:	Not reported

SCH:

Facility ID:	19390060
Site Type:	School Investigation
Site Type Detail:	School
Site Mgmt. Req.:	NONE SPECIFIED
Acres:	1.2
National Priorities List:	NO
Cleanup Oversight Agencies:	SMBRP
Lead Agency:	SMBRP
Lead Agency Description:	DTSC - Site Cleanup Program
Project Manager:	Not reported
Supervisor:	Javier Hinojosa
Division Branch:	Southern California Schools & Brownfields Outreach
Site Code:	304227
Assembly:	53
Senate:	30
Special Program Status:	Not reported
Status:	No Action Required
Status Date:	05/17/2002
Restricted Use:	NO
Funding:	School District
Latitude:	34.07481
Longitude:	-118.2894
APN:	NONE SPECIFIED
Past Use:	MANUFACTURING - OTHER
Potential COC:	NONE SPECIFIED, No Contaminants found
Confirmed COC:	NONE SPECIFIED
Potential Description:	NMA
Alias Name:	BELMONT NEW PRIMARY CENTER #2
Alias Type:	Alternate Name
Alias Name:	LAUSD-BELMONT USD PC #2
Alias Type:	Alternate Name
Alias Name:	LOS ANGELES UNIFIED SCHOOL DISTRICT
Alias Type:	Alternate Name
Alias Name:	304227
Alias Type:	Project Code (Site Code)
Alias Name:	19390060

BELMONT NEW PRIMARY CENTER NO. 2 (Continued) **S118756525**

Alias Type: Envirostor ID Number

Completed Info:
Completed Area Name: PROJECT WIDE
Completed Sub Area Name: Not reported
Completed Document Type: Cost Recovery Closeout Memo
Completed Date: 05/17/2002
Comments: Not reported

Completed Area Name: PROJECT WIDE
Completed Sub Area Name: Not reported
Completed Document Type: Environmental Oversight Agreement
Completed Date: 02/10/2000
Comments: Not reported

Future Area Name: Not reported
Future Sub Area Name: Not reported
Future Document Type: Not reported
Future Due Date: Not reported
Schedule Area Name: Not reported
Schedule Sub Area Name: Not reported
Schedule Document Type: Not reported
Schedule Due Date: Not reported
Schedule Revised Date: Not reported

93
NNW
1/2-1
0.700 mi.
3697 ft.

BELMONT NEW ELEMENTARY NO. 6 **CA ENVIROSTOR S107735902**
NORTH VERMONT AVENUE/COUNCIL STREET **CA SCH N/A**
LOS ANGELES, CA 90004

Relative:
Higher

Actual:
288 ft.

ENVIROSTOR:
Facility ID: 19590008
Status: Certified
Status Date: 03/26/2007
Site Code: 304217
Site Type: School Cleanup
Site Type Detailed: School
Acres: 3
NPL: NO
Regulatory Agencies: SMBRP
Lead Agency: SMBRP
Program Manager: Not reported
Supervisor: Shahir Haddad
Division Branch: Southern California Schools & Brownfields Outreach
Assembly: 53
Senate: 24
Special Program: Not reported
Restricted Use: NO
Site Mgmt Req: NONE SPECIFIED
Funding: School District
Latitude: 34.07435
Longitude: -118.2918
APN: NONE SPECIFIED
Past Use: * RETIAL - MISC.
Potential COC: Methane Carbon disulfide Hydrogen sulfide Lead
Confirmed COC: NONE SPECIFIED
Potential Description: SOIL, SV, SURFW

BELMONT NEW ELEMENTARY NO. 6 (Continued) **S107735902**

Alias Name: BELMONT NEW ELEMENTARY SCHOOL #6
Alias Type: Alternate Name
Alias Name: LA USD-BELMONT NEW ELEMENTARY #6
Alias Type: Alternate Name
Alias Name: LOS ANGELES UNIFIED SCHOOL DISTRICT
Alias Type: Alternate Name
Alias Name: 110033618119
Alias Type: EPA (FRS #)
Alias Name: 304217
Alias Type: Project Code (Site Code)
Alias Name: 19590008
Alias Type: Envirostor ID Number

Completed Info:
Completed Area Name: PROJECT WIDE
Completed Sub Area Name: Not reported
Completed Document Type: Site Inspections/Visit (Non LUR)
Completed Date: 07/24/2004
Comments: Not reported

Completed Area Name: PROJECT WIDE
Completed Sub Area Name: Not reported
Completed Document Type: Certification
Completed Date: 06/21/2002
Comments: Not reported

Completed Area Name: PROJECT WIDE
Completed Sub Area Name: Not reported
Completed Document Type: CEQA - Notice of Exemption
Completed Date: 05/31/2002
Comments: Not reported

Completed Area Name: PROJECT WIDE
Completed Sub Area Name: Not reported
Completed Document Type: Site Inspections/Visit (Non LUR)
Completed Date: 06/02/2004
Comments: Not reported

Completed Area Name: PROJECT WIDE
Completed Sub Area Name: Not reported
Completed Document Type: Cost Recovery Closeout Memo
Completed Date: 11/16/2004
Comments: Not reported

Completed Area Name: PROJECT WIDE
Completed Sub Area Name: Not reported
Completed Document Type: Cost Recovery Closeout Memo
Completed Date: 06/07/2007
Comments: Project Complete.

Completed Area Name: PROJECT WIDE
Completed Sub Area Name: Not reported
Completed Document Type: Environmental Oversight Agreement
Completed Date: 02/10/2000
Comments: Not reported

Completed Area Name: PROJECT WIDE
Completed Sub Area Name: Not reported

BELMONT NEW ELEMENTARY NO. 6 (Continued) **S107735902**

Completed Document Type: Preliminary Endangerment Assessment Report
Completed Date: 02/06/2002
Comments: Not reported

Completed Area Name: PROJECT WIDE
Completed Sub Area Name: Not reported
Completed Document Type: Phase 1
Completed Date: 08/11/2000
Comments: Not reported

Completed Area Name: PROJECT WIDE
Completed Sub Area Name: Not reported
Completed Document Type: Removal Action Completion Report
Completed Date: 06/21/2002
Comments: Not reported

Completed Area Name: PROJECT WIDE
Completed Sub Area Name: Not reported
Completed Document Type: *Action Memorandum (if <$1M)
Completed Date: 05/31/2002
Comments: Not reported

Completed Area Name: PROJECT WIDE
Completed Sub Area Name: Not reported
Completed Document Type: Supplemental Site Investigation Report
Completed Date: 10/13/2004
Comments: Approved Supplemental Subsurface Investigation and Construction Activities Report.

Completed Area Name: PROJECT WIDE
Completed Sub Area Name: Not reported
Completed Document Type: Preliminary Endangerment Assessment Workplan
Completed Date: 10/31/2006
Comments: Approved the PEA workplan

Completed Area Name: PROJECT WIDE
Completed Sub Area Name: Not reported
Completed Document Type: Fieldwork
Completed Date: 07/28/2005
Comments: UST found during construction was removed under DTSC and LAFD oversight.

Completed Area Name: PROJECT WIDE
Completed Sub Area Name: Not reported
Completed Document Type: Supplemental Site Investigation Report
Completed Date: 03/26/2007
Comments: DTSC concured with the Undergound storage tank (UST) Closure Report that that no further investigation is necssary in the UST area.

Completed Area Name: PROJECT WIDE
Completed Sub Area Name: Not reported
Completed Document Type: Supplemental Site Investigation Report
Completed Date: 06/19/2003
Comments: Not reported

Future Area Name: Not reported
Future Sub Area Name: Not reported

BELMONT NEW ELEMENTARY NO. 6 (Continued) **S107735902**

Future Document Type:	Not reported
Future Due Date:	Not reported
Schedule Area Name:	Not reported
Schedule Sub Area Name:	Not reported
Schedule Document Type:	Not reported
Schedule Due Date:	Not reported
Schedule Revised Date:	Not reported

SCH:

Facility ID:	19590008
Site Type:	School Cleanup
Site Type Detail:	School
Site Mgmt. Req.:	NONE SPECIFIED
Acres:	3
National Priorities List:	NO
Cleanup Oversight Agencies:	SMBRP
Lead Agency:	SMBRP
Lead Agency Description:	DTSC - Site Cleanup Program
Project Manager:	Not reported
Supervisor:	Shahir Haddad
Division Branch:	Southern California Schools & Brownfields Outreach
Site Code:	304217
Assembly:	53
Senate:	24
Special Program Status:	Not reported
Status:	Certified
Status Date:	03/26/2007
Restricted Use:	NO
Funding:	School District
Latitude:	34.07435
Longitude:	-118.2918
APN:	NONE SPECIFIED
Past Use:	* RETIAL - MISC.
Potential COC:	Methane, Methane, Carbon disulfide, Hydrogen sulfide, Lead
Confirmed COC:	NONE SPECIFIED
Potential Description:	SOIL, SV, SURFW
Alias Name:	BELMONT NEW ELEMENTARY SCHOOL #6
Alias Type:	Alternate Name
Alias Name:	LA USD-BELMONT NEW ELEMENTARY #6
Alias Type:	Alternate Name
Alias Name:	LOS ANGELES UNIFIED SCHOOL DISTRICT
Alias Type:	Alternate Name
Alias Name:	110033618119
Alias Type:	EPA (FRS #)
Alias Name:	304217
Alias Type:	Project Code (Site Code)
Alias Name:	19590008
Alias Type:	Envirostor ID Number

Completed Info:

Completed Area Name:	PROJECT WIDE
Completed Sub Area Name:	Not reported
Completed Document Type:	Site Inspections/Visit (Non LUR)
Completed Date:	07/24/2004
Comments:	Not reported

BELMONT NEW ELEMENTARY NO. 6 (Continued) **S107735902**

Completed Area Name: PROJECT WIDE
Completed Sub Area Name: Not reported
Completed Document Type: Certification
Completed Date: 06/21/2002
Comments: Not reported

Completed Area Name: PROJECT WIDE
Completed Sub Area Name: Not reported
Completed Document Type: CEQA - Notice of Exemption
Completed Date: 05/31/2002
Comments: Not reported

Completed Area Name: PROJECT WIDE
Completed Sub Area Name: Not reported
Completed Document Type: Site Inspections/Visit (Non LUR)
Completed Date: 06/02/2004
Comments: Not reported

Completed Area Name: PROJECT WIDE
Completed Sub Area Name: Not reported
Completed Document Type: Cost Recovery Closeout Memo
Completed Date: 11/16/2004
Comments: Not reported

Completed Area Name: PROJECT WIDE
Completed Sub Area Name: Not reported
Completed Document Type: Cost Recovery Closeout Memo
Completed Date: 06/07/2007
Comments: Project Complete.

Completed Area Name: PROJECT WIDE
Completed Sub Area Name: Not reported
Completed Document Type: Environmental Oversight Agreement
Completed Date: 02/10/2000
Comments: Not reported

Completed Area Name: PROJECT WIDE
Completed Sub Area Name: Not reported
Completed Document Type: Preliminary Endangerment Assessment Report
Completed Date: 02/06/2002
Comments: Not reported

Completed Area Name: PROJECT WIDE
Completed Sub Area Name: Not reported
Completed Document Type: Phase 1
Completed Date: 08/11/2000
Comments: Not reported

Completed Area Name: PROJECT WIDE
Completed Sub Area Name: Not reported
Completed Document Type: Removal Action Completion Report
Completed Date: 06/21/2002
Comments: Not reported

Completed Area Name: PROJECT WIDE
Completed Sub Area Name: Not reported
Completed Document Type: *Action Memorandum (if <$1M)

BELMONT NEW ELEMENTARY NO. 6 (Continued) **S107735902**

Completed Date: 05/31/2002
Comments: Not reported

Completed Area Name: PROJECT WIDE
Completed Sub Area Name: Not reported
Completed Document Type: Supplemental Site Investigation Report
Completed Date: 10/13/2004
Comments: Approved Supplemental Subsurface Investigation and Construction Activities Report.

Completed Area Name: PROJECT WIDE
Completed Sub Area Name: Not reported
Completed Document Type: Preliminary Endangerment Assessment Workplan
Completed Date: 10/31/2006
Comments: Approved the PEA workplan

Completed Area Name: PROJECT WIDE
Completed Sub Area Name: Not reported
Completed Document Type: Fieldwork
Completed Date: 07/28/2005
Comments: UST found during construction was removed under DTSC and LAFD oversight.

Completed Area Name: PROJECT WIDE
Completed Sub Area Name: Not reported
Completed Document Type: Supplemental Site Investigation Report
Completed Date: 03/26/2007
Comments: DTSC concured with the Undergound storage tank (UST) Closure Report that that no further investigation is necssary in the UST area.

Completed Area Name: PROJECT WIDE
Completed Sub Area Name: Not reported
Completed Document Type: Supplemental Site Investigation Report
Completed Date: 06/19/2003
Comments: Not reported

Future Area Name: Not reported
Future Sub Area Name: Not reported
Future Document Type: Not reported
Future Due Date: Not reported
Schedule Area Name: Not reported
Schedule Sub Area Name: Not reported
Schedule Document Type: Not reported
Schedule Due Date: Not reported
Schedule Revised Date: Not reported

U94 **NEWELL COLOUR** **CA ENVIROSTOR** **S110494101**
North **221 N. WESTMORLAND AVENUE** **N/A**
1/2-1 **LOS ANGELES, CA 90004**
0.718 mi.
3790 ft. **Site 1 of 2 in cluster U**

Relative: ENVIROSTOR:
Lower
Facility ID: 71003148
Actual: Status: Refer: Other Agency
266 ft. Status Date: Not reported
Site Code: Not reported
Site Type: Tiered Permit

NEWELL COLOUR (Continued) **S110494101**

Site Type Detailed:	Tiered Permit
Acres:	Not reported
NPL:	NO
Regulatory Agencies:	NONE SPECIFIED
Lead Agency:	NONE SPECIFIED
Program Manager:	Not reported
Supervisor:	Not reported
Division Branch:	Cleanup Chatsworth
Assembly:	53
Senate:	24
Special Program:	Not reported
Restricted Use:	NO
Site Mgmt Req:	NONE SPECIFIED
Funding:	Not reported
Latitude:	34.05223
Longitude:	-118.2436
APN:	NONE SPECIFIED
Past Use:	NONE SPECIFIED
Potential COC:	NONE SPECIFIED
Confirmed COC:	NONE SPECIFIED
Potential Description:	NONE SPECIFIED
Alias Name:	CAD983616822
Alias Type:	EPA Identification Number
Alias Name:	110002867327
Alias Type:	EPA (FRS #)
Alias Name:	71003148
Alias Type:	Envirostor ID Number

Completed Info:

Completed Area Name:	Not reported
Completed Sub Area Name:	Not reported
Completed Document Type:	Not reported
Completed Date:	Not reported
Comments:	Not reported

Future Area Name:	Not reported
Future Sub Area Name:	Not reported
Future Document Type:	Not reported
Future Due Date:	Not reported
Schedule Area Name:	Not reported
Schedule Sub Area Name:	Not reported
Schedule Document Type:	Not reported
Schedule Due Date:	Not reported
Schedule Revised Date:	Not reported

U95 **CROSSROADS TRUST/AKA WESTMORELAND** **CA ENVIROSTOR 1010728020**
North **221 NORTH WESTMORELAND AVE.** **CA VCP N/A**
1/2-1 **LOS ANGELES, CA 90004** **CA SCH**
0.718 mi.
3790 ft. **Site 2 of 2 in cluster U**

Relative:
Lower

Actual:
266 ft.

ENVIROSTOR:

Facility ID:	19270328
Status:	Inactive - Action Required
Status Date:	11/08/2005
Site Code:	Not reported
Site Type:	Voluntary Cleanup
Site Type Detailed:	Voluntary Cleanup

CROSSROADS TRUST/AKA WESTMORELAND (Continued) **1010728020**

Acres:	0.1
NPL:	NO
Regulatory Agencies:	SMBRP
Lead Agency:	SMBRP
Program Manager:	Not reported
Supervisor:	Javier Hinojosa
Division Branch:	Cleanup Chatsworth
Assembly:	53
Senate:	24
Special Program:	Voluntary Cleanup Program
Restricted Use:	NO
Site Mgmt Req:	NONE SPECIFIED
Funding:	Responsible Party
Latitude:	34.07509
Longitude:	-118.2886
APN:	5501008024, 5547-019-032
Past Use:	PHOTOGRAPHIC PROCESSING
Potential COC:	* Photochemicals/Photoprocessing Waste * UNSPECIFIED SLUDGE WASTE
Confirmed COC:	NONE SPECIFIED
Potential Description:	SOIL
Alias Name:	5501008024
Alias Type:	APN
Alias Name:	5547-019-032
Alias Type:	APN
Alias Name:	110033616567
Alias Type:	EPA (FRS #)
Alias Name:	19270328
Alias Type:	Envirostor ID Number

Completed Info:

Completed Area Name:	PROJECT WIDE
Completed Sub Area Name:	Not reported
Completed Document Type:	Voluntary Cleanup Agreement
Completed Date:	10/10/2001
Comments:	A Voluntary Cleanup Agreement between the owner and the Department of Toxic Substances Control (DTSC) was entered. Two documents, Environmental Site Assessment Subsurface Soil Investigation dated June 2001 (previously submitted), and Environmental Site Assessment Subsurface Soil and Groundwater Investigation dated July 2001 (previously submitted) were reviewed by the DTSC.

Completed Area Name:	PROJECT WIDE
Completed Sub Area Name:	Not reported
Completed Document Type:	Preliminary Endangerment Assessment Report
Completed Date:	07/22/2002
Comments:	Proponent submitted PEAE for review. DTSC reviewed and requested additional site characterization. Proponent conducted additional field activities and submitted RI report to DTSC. DTSC reviewed and issued comments. Proponenet then transferred project to schools unit, thus coupleting Scope of work with Site Mitigation.

Future Area Name:	Not reported
Future Sub Area Name:	Not reported
Future Document Type:	Not reported
Future Due Date:	Not reported
Schedule Area Name:	Not reported
Schedule Sub Area Name:	Not reported
Schedule Document Type:	Not reported

CROSSROADS TRUST/AKA WESTMORELAND (Continued) **1010728020**

Schedule Due Date: Not reported
Schedule Revised Date: Not reported

Facility ID: 19730196
Status: Certified
Status Date: 01/16/2004
Site Code: 304413
Site Type: School Cleanup
Site Type Detailed: School
Acres: 1
NPL: NO
Regulatory Agencies: SMBRP
Lead Agency: SMBRP
Program Manager: Not reported
Supervisor: Javier Hinojosa
Division Branch: Southern California Schools & Brownfields Outreach
Assembly: 53
Senate: 24
Special Program: Not reported
Restricted Use: NO
Site Mgmt Req: NONE SPECIFIED
Funding: School District
Latitude: 34.07500
Longitude: -118.2885
APN: 5501008024
Past Use: * BUSINESS SERVICES
Potential COC: TPH-diesel Tetrachloroethylene (PCE Silver
Confirmed COC: NONE SPECIFIED
Potential Description: SOIL
Alias Name: CROSSROADS TRUST
Alias Type: Alternate Name
Alias Name: CROSSROADS TRUST-VALUE CHARTER SCHOOL
Alias Type: Alternate Name
Alias Name: VALUE CHARTER SCHOOL
Alias Type: Alternate Name
Alias Name: 5501008024
Alias Type: APN
Alias Name: 110033613365
Alias Type: EPA (FRS #)
Alias Name: 304413
Alias Type: Project Code (Site Code)
Alias Name: 19730196
Alias Type: Envirostor ID Number

Completed Info:
Completed Area Name: PROJECT WIDE
Completed Sub Area Name: Not reported
Completed Document Type: Voluntary Cleanup Agreement
Completed Date: 09/18/2003
Comments: Not reported

Completed Area Name: PROJECT WIDE
Completed Sub Area Name: Not reported
Completed Document Type: Environmental Oversight Agreement
Completed Date: 06/27/2003
Comments: Not reported

Completed Area Name: PROJECT WIDE

CROSSROADS TRUST/AKA WESTMORELAND (Continued) **1010728020**

Completed Sub Area Name: Not reported
Completed Document Type: * CEQA
Completed Date: 01/09/2004
Comments: Not reported

Completed Area Name: PROJECT WIDE
Completed Sub Area Name: Not reported
Completed Document Type: Cost Recovery Closeout Memo
Completed Date: 01/16/2004
Comments: Not reported

Completed Area Name: PROJECT WIDE
Completed Sub Area Name: Not reported
Completed Document Type: Certification
Completed Date: 01/16/2004
Comments: Not reported

Completed Area Name: PROJECT WIDE
Completed Sub Area Name: Not reported
Completed Document Type: Preliminary Endangerment Assessment Report
Completed Date: 07/09/2003
Comments: Not reported

Completed Area Name: PROJECT WIDE
Completed Sub Area Name: Not reported
Completed Document Type: Removal Action Completion Report
Completed Date: 01/16/2004
Comments: Not reported

Completed Area Name: PROJECT WIDE
Completed Sub Area Name: Not reported
Completed Document Type: Removal Action Workplan
Completed Date: 11/07/2003
Comments: Not reported

Future Area Name: Not reported
Future Sub Area Name: Not reported
Future Document Type: Not reported
Future Due Date: Not reported
Schedule Area Name: Not reported
Schedule Sub Area Name: Not reported
Schedule Document Type: Not reported
Schedule Due Date: Not reported
Schedule Revised Date: Not reported

VCP:
Facility ID: 19270328
Site Type: Voluntary Cleanup
Site Type Detail: Voluntary Cleanup
Site Mgmt. Req.: NONE SPECIFIED
Acres: 0.1
National Priorities List: NO
Cleanup Oversight Agencies: SMBRP
Lead Agency: SMBRP
Lead Agency Description: DTSC - Site Cleanup Program
Project Manager: Not reported
Supervisor: Javier Hinojosa

CROSSROADS TRUST/AKA WESTMORELAND (Continued) **1010728020**

Division Branch:	Cleanup Chatsworth
Site Code:	Not reported
Assembly:	53
Senate:	24
Special Programs Code:	Voluntary Cleanup Program
Status:	Inactive - Action Required
Status Date:	11/08/2005
Restricted Use:	NO
Funding:	Responsible Party
Lat/Long:	34.07509 / -118.2886
APN:	5501008024, 5547-019-032
Past Use:	PHOTOGRAPHIC PROCESSING
Potential COC:	10086, 10197
Confirmed COC:	NONE SPECIFIED
Potential Description:	SOIL
Alias Name:	5501008024
Alias Type:	APN
Alias Name:	5547-019-032
Alias Type:	APN
Alias Name:	110033616567
Alias Type:	EPA (FRS #)
Alias Name:	19270328
Alias Type:	Envirostor ID Number

Completed Info:

Completed Area Name:	PROJECT WIDE
Completed Sub Area Name:	Not reported
Completed Document Type:	Voluntary Cleanup Agreement
Completed Date:	10/10/2001
Comments:	A Voluntary Cleanup Agreement between the owner and the Department of Toxic Substances Control (DTSC) was entered. Two documents, Environmental Site Assessment Subsurface Soil Investigation dated June 2001 (previously submitted), and Environmental Site Assessment Subsurface Soil and Groundwater Investigation dated July 2001 (previously submitted) were reviewed by the DTSC.

Completed Area Name:	PROJECT WIDE
Completed Sub Area Name:	Not reported
Completed Document Type:	Preliminary Endangerment Assessment Report
Completed Date:	07/22/2002
Comments:	Proponent submitted PEAE for review. DTSC reviewed and requested additional site characterization. Proponent conducted additional field activities and submitted RI report to DTSC. DTSC reviewed and issued comments. Proponenet then transferred project to schools unit, thus coupleting Scope of work with Site Mitigation.

Future Area Name:	Not reported
Future Sub Area Name:	Not reported
Future Document Type:	Not reported
Future Due Date:	Not reported
Schedule Area Name:	Not reported
Schedule Sub Area Name:	Not reported
Schedule Document Type:	Not reported
Schedule Due Date:	Not reported
Schedule Revised Date:	Not reported

SCH:

CROSSROADS TRUST/AKA WESTMORELAND (Continued) **1010728020**

Facility ID:	19730196
Site Type:	School Cleanup
Site Type Detail:	School
Site Mgmt. Req.:	NONE SPECIFIED
Acres:	1
National Priorities List:	NO
Cleanup Oversight Agencies:	SMBRP
Lead Agency:	SMBRP
Lead Agency Description:	DTSC - Site Cleanup Program
Project Manager:	Not reported
Supervisor:	Javier Hinojosa
Division Branch:	Southern California Schools & Brownfields Outreach
Site Code:	304413
Assembly:	53
Senate:	24
Special Program Status:	Not reported
Status:	Certified
Status Date:	01/16/2004
Restricted Use:	NO
Funding:	School District
Latitude:	34.07500
Longitude:	-118.2885
APN:	5501008024
Past Use:	* BUSINESS SERVICES
Potential COC:	TPH-diesel, TPH-diesel, Tetrachloroethylene (PCE, Silver
Confirmed COC:	NONE SPECIFIED
Potential Description:	SOIL
Alias Name:	CROSSROADS TRUST
Alias Type:	Alternate Name
Alias Name:	CROSSROADS TRUST-VALUE CHARTER SCHOOL
Alias Type:	Alternate Name
Alias Name:	VALUE CHARTER SCHOOL
Alias Type:	Alternate Name
Alias Name:	5501008024
Alias Type:	APN
Alias Name:	110033613365
Alias Type:	EPA (FRS #)
Alias Name:	304413
Alias Type:	Project Code (Site Code)
Alias Name:	19730196
Alias Type:	Envirostor ID Number

Completed Info:

Completed Area Name:	PROJECT WIDE
Completed Sub Area Name:	Not reported
Completed Document Type:	Voluntary Cleanup Agreement
Completed Date:	09/18/2003
Comments:	Not reported
Completed Area Name:	PROJECT WIDE
Completed Sub Area Name:	Not reported
Completed Document Type:	Environmental Oversight Agreement
Completed Date:	06/27/2003
Comments:	Not reported
Completed Area Name:	PROJECT WIDE
Completed Sub Area Name:	Not reported
Completed Document Type:	* CEQA

CROSSROADS TRUST/AKA WESTMORELAND (Continued) **1010728020**

Completed Date:	01/09/2004
Comments:	Not reported
Completed Area Name:	PROJECT WIDE
Completed Sub Area Name:	Not reported
Completed Document Type:	Cost Recovery Closeout Memo
Completed Date:	01/16/2004
Comments:	Not reported
Completed Area Name:	PROJECT WIDE
Completed Sub Area Name:	Not reported
Completed Document Type:	Certification
Completed Date:	01/16/2004
Comments:	Not reported
Completed Area Name:	PROJECT WIDE
Completed Sub Area Name:	Not reported
Completed Document Type:	Preliminary Endangerment Assessment Report
Completed Date:	07/09/2003
Comments:	Not reported
Completed Area Name:	PROJECT WIDE
Completed Sub Area Name:	Not reported
Completed Document Type:	Removal Action Completion Report
Completed Date:	01/16/2004
Comments:	Not reported
Completed Area Name:	PROJECT WIDE
Completed Sub Area Name:	Not reported
Completed Document Type:	Removal Action Workplan
Completed Date:	11/07/2003
Comments:	Not reported
Future Area Name:	Not reported
Future Sub Area Name:	Not reported
Future Document Type:	Not reported
Future Due Date:	Not reported
Schedule Area Name:	Not reported
Schedule Sub Area Name:	Not reported
Schedule Document Type:	Not reported
Schedule Due Date:	Not reported
Schedule Revised Date:	Not reported

96
SSE
1/2-1
0.744 mi.
3930 ft.

PARK VIEW VILLAGE **CA ENVIROSTOR** **S106665605**
933 - 937 SOUTH PARK VIEW STREET **N/A**
LOS ANGELES, CA 90006

Relative:
Higher

Actual:
281 ft.

ENVIROSTOR:

Facility ID:	19000022
Status:	Refer: 1248 Local Agency
Status Date:	09/27/2004
Site Code:	Not reported
Site Type:	Evaluation
Site Type Detailed:	Evaluation
Acres:	Not reported
NPL:	NO

PARK VIEW VILLAGE (Continued) **S106665605**

Regulatory Agencies: NONE SPECIFIED
Lead Agency: NONE SPECIFIED
Program Manager: Not reported
Supervisor: Referred - Not Assigned
Division Branch: Cleanup Cypress
Assembly: 46
Senate: Not reported
Special Program: Not reported
Restricted Use: NO
Site Mgmt Req: NONE SPECIFIED
Funding: Not Applicable
Latitude: 34.05401
Longitude: -118.2828
APN: NONE SPECIFIED
Past Use: NONE SPECIFIED
Potential COC: NONE SPECIFIED
Confirmed COC: NONE SPECIFIED
Potential Description: NONE SPECIFIED
Alias Name: 19000022
Alias Type: Envirostor ID Number

Completed Info:
Completed Area Name: PROJECT WIDE
Completed Sub Area Name: Not reported
Completed Document Type: SB 1248 Notification
Completed Date: 07/17/2012
Comments: SB 1248 Reviewed.

Future Area Name: Not reported
Future Sub Area Name: Not reported
Future Document Type: Not reported
Future Due Date: Not reported
Schedule Area Name: Not reported
Schedule Sub Area Name: Not reported
Schedule Document Type: Not reported
Schedule Due Date: Not reported
Schedule Revised Date: Not reported

---

97 **TRUST SERVICES OF AMERICA** **CA ENVIROSTOR** **1000387420**
NNW **218,220,224 NORTH JUANITA AVENUE** **N/A**
1/2-1 **LOS ANGELES, CA 90004**
0.775 mi.
4094 ft.

Relative:
Higher

Actual:
274 ft.

ENVIROSTOR:
Facility ID: 19290296
Status: Refer: Other Agency
Status Date: 05/06/1998
Site Code: Not reported
Site Type: Historical
Site Type Detailed: * Historical
Acres: Not reported
NPL: NO
Regulatory Agencies: NONE SPECIFIED
Lead Agency: NONE SPECIFIED
Program Manager: Not reported
Supervisor: * Mmonroy
Division Branch: Cleanup Chatsworth

TRUST SERVICES OF AMERICA (Continued) **1000387420**

Assembly: Not reported
Senate: Not reported
Special Program: Not reported
Restricted Use: NO
Site Mgmt Req: NONE SPECIFIED
Funding: Not reported
Latitude: 34.07510
Longitude: -118.2900
APN: NONE SPECIFIED
Past Use: NONE SPECIFIED
Potential COC: NONE SPECIFIED
Confirmed COC: NONE SPECIFIED
Potential Description: NONE SPECIFIED
Alias Name: CARROL TRUST
Alias Type: Alternate Name
Alias Name: HANSEN'S JUICES
Alias Type: Alternate Name
Alias Name: LYNDE-ORDWAY CO., INC.
Alias Type: Alternate Name
Alias Name: PAINT ENGINEERS
Alias Type: Alternate Name
Alias Name: PARKER JUDGE
Alias Type: Alternate Name
Alias Name: CAD982361T68
Alias Type: EPA Identification Number
Alias Name: 19290296
Alias Type: Envirostor ID Number

Completed Info:
Completed Area Name: PROJECT WIDE
Completed Sub Area Name: Not reported
Completed Document Type: * Discovery
Completed Date: 06/20/1991
Comments: From EPA CERCLA PA fit report. Site is located in three lots. 1) 218 N. Juanita Avenue: the site currently leased by Lynde-Ordnay Co., Inc. Carroll Trust has owned since 1940s and LOC leased it since then. 1990 geophysical surveys located three underground tanks on the property. 2) 220 N. Juanita Avenue: it is currently a vacant lot. The Parker Judge owned in 1938. Paint Engineers owned and operated in 1946. Carroll Trust since 1953. 3) 222 N. Juanita Avenue: Hansen's Juices leased it since 1989. The Los Angeles unified school district conducted Phase I & II investigations to purchase the property. Revealed petroleum contamination in the soil. Stoddard solvent was detected in the soil. The highest level was 4500 mg/kg volatile organics and chlorinated hydrocarbons were also detected in the soil. Contamina- tion has also been detected in the groundwater. FIT recommended NFA for EPA. Medium priority PEA required.

Completed Area Name: PROJECT WIDE
Completed Sub Area Name: Not reported
Completed Document Type: Site Screening
Completed Date: 05/10/1995
Comments: NFA FOR DTSC, PETROLEUM EXCLUSION.

Completed Area Name: PROJECT WIDE
Completed Sub Area Name: Not reported
Completed Document Type: Site Screening
Completed Date: 06/20/1991

TRUST SERVICES OF AMERICA (Continued) **1000387420**

Comments: Not reported

Future Area Name: Not reported
Future Sub Area Name: Not reported
Future Document Type: Not reported
Future Due Date: Not reported
Schedule Area Name: Not reported
Schedule Sub Area Name: Not reported
Schedule Document Type: Not reported
Schedule Due Date: Not reported
Schedule Revised Date: Not reported

V98 **PUEBLO NUEVO CHARTER ACADEMY** **CA ENVIROSTOR S108407581**
NNE **3501-3515 WEST TEMPLE STREET AND 325 NORTH HOOVER STREET** **CA SCH N/A**
1/2-1 **LOS ANGELES, CA 90004**
0.859 mi.
4535 ft. **Site 1 of 3 in cluster V**

Relative:
Higher

Actual:
283 ft.

ENVIROSTOR:
Facility ID: 60000553
Status: Certified
Status Date: 10/20/2011
Site Code: 304556
Site Type: School Cleanup
Site Type Detailed: School
Acres: 0.8
NPL: NO
Regulatory Agencies: SMBRP
Lead Agency: SMBRP
Program Manager: Not reported
Supervisor: Juli Propes
Division Branch: Southern California Schools & Brownfields Outreach
Assembly: 53
Senate: 24
Special Program: Not reported
Restricted Use: NO
Site Mgmt Req: NONE SPECIFIED
Funding: School District
Latitude: 34.07709
Longitude: -118.2846
APN: 5501-003-003, 5501-003-021, 5501-003-033, 5501-003-042, 5501-003-043, 5501003003, 5501003021, 5501003033, 5501003042, 5501003043
Past Use: FUEL - VEHICLE STORAGE/ REFUELING, FUEL HYDRANT PUMPING STATIONS, OFFICE BUILDING, VEHICLE MAINTENANCE, WASTE - INDUSTRIAL TREATMENT FACILITY
Potential COC: Arsenic Lead
Confirmed COC: Arsenic 30013-NO
Potential Description: OTH, SOIL
Alias Name: Camino Nuevo Charter Academy
Alias Type: Alternate Name
Alias Name: 5501-003-003
Alias Type: APN
Alias Name: 5501-003-021
Alias Type: APN
Alias Name: 5501-003-033
Alias Type: APN
Alias Name: 5501-003-042
Alias Type: APN

PUEBLO NUEVO CHARTER ACADEMY (Continued) **S108407581**

Alias Name: 5501-003-043
Alias Type: APN
Alias Name: 5501003003
Alias Type: APN
Alias Name: 5501003021
Alias Type: APN
Alias Name: 5501003033
Alias Type: APN
Alias Name: 5501003042
Alias Type: APN
Alias Name: 5501003043
Alias Type: APN
Alias Name: 304556
Alias Type: Project Code (Site Code)
Alias Name: 60000553
Alias Type: Envirostor ID Number

Completed Info:
Completed Area Name: PROJECT WIDE
Completed Sub Area Name: Not reported
Completed Document Type: Annual Oversight Cost Estimate
Completed Date: 11/18/2010
Comments: mailed

Completed Area Name: PROJECT WIDE
Completed Sub Area Name: Not reported
Completed Document Type: Certification
Completed Date: 10/05/2011
Comments: completed

Completed Area Name: PROJECT WIDE
Completed Sub Area Name: Not reported
Completed Document Type: Supplemental Site Investigation Report
Completed Date: 07/22/2009
Comments: RP will perform supplemental sampling.

Completed Area Name: PROJECT WIDE
Completed Sub Area Name: Not reported
Completed Document Type: Supplemental Site Investigation Tech Memo
Completed Date: 07/22/2009
Comments: RP to incorporate DTSC comments into upcoming field work, no revision to the work plan document will be made.

Completed Area Name: PROJECT WIDE
Completed Sub Area Name: Not reported
Completed Document Type: Removal Action Completion Report
Completed Date: 09/22/2011
Comments: Report approved.

Completed Area Name: PROJECT WIDE
Completed Sub Area Name: Not reported
Completed Document Type: Removal Action Workplan Amendment
Completed Date: 07/21/2011
Comments: Additional excavtion

Completed Area Name: PROJECT WIDE
Completed Sub Area Name: Not reported
Completed Document Type: Cost Recovery Closeout Memo

PUEBLO NUEVO CHARTER ACADEMY (Continued) **S108407581**

Completed Date:	12/07/2007
Comments:	Accounting file is being closed at the request of project proponent.
Completed Area Name:	PROJECT WIDE
Completed Sub Area Name:	Not reported
Completed Document Type:	Voluntary Cleanup Agreement
Completed Date:	12/29/2008
Comments:	Not reported
Completed Area Name:	PROJECT WIDE
Completed Sub Area Name:	Not reported
Completed Document Type:	Environmental Oversight Agreement
Completed Date:	02/06/2007
Comments:	Sent fully executed agreement to district.
Completed Area Name:	PROJECT WIDE
Completed Sub Area Name:	Not reported
Completed Document Type:	Cost Recovery Closeout Memo
Completed Date:	10/13/2011
Comments:	completed
Completed Area Name:	PROJECT WIDE
Completed Sub Area Name:	Not reported
Completed Document Type:	Annual Oversight Cost Estimate
Completed Date:	10/15/2009
Comments:	Done
Future Area Name:	Not reported
Future Sub Area Name:	Not reported
Future Document Type:	Not reported
Future Due Date:	Not reported
Schedule Area Name:	Not reported
Schedule Sub Area Name:	Not reported
Schedule Document Type:	Not reported
Schedule Due Date:	Not reported
Schedule Revised Date:	Not reported

SCH:

Facility ID:	60000553
Site Type:	School Cleanup
Site Type Detail:	School
Site Mgmt. Req.:	NONE SPECIFIED
Acres:	0.8
National Priorities List:	NO
Cleanup Oversight Agencies:	SMBRP
Lead Agency:	SMBRP
Lead Agency Description:	DTSC - Site Cleanup Program
Project Manager:	Not reported
Supervisor:	Juli Propes
Division Branch:	Southern California Schools & Brownfields Outreach
Site Code:	304556
Assembly:	53
Senate:	24
Special Program Status:	Not reported
Status:	Certified
Status Date:	10/20/2011

PUEBLO NUEVO CHARTER ACADEMY (Continued) **S108407581**

Restricted Use:	NO
Funding:	School District
Latitude:	34.07709
Longitude:	-118.2846
APN:	5501-003-003, 5501-003-021, 5501-003-033, 5501-003-042, 5501-003-043, 5501003003, 5501003021, 5501003033, 5501003042, 5501003043
Past Use:	FUEL - VEHICLE STORAGE/ REFUELING, FUEL HYDRANT PUMPING STATIONS, OFFICE BUILDING, VEHICLE MAINTENANCE, WASTE - INDUSTRIAL TREATMENT FACILITY
Potential COC:	Arsenic, Lead
Confirmed COC:	Arsenic, 30013-NO
Potential Description:	OTH, SOIL
Alias Name:	Camino Nuevo Charter Academy
Alias Type:	Alternate Name
Alias Name:	5501-003-003
Alias Type:	APN
Alias Name:	5501-003-021
Alias Type:	APN
Alias Name:	5501-003-033
Alias Type:	APN
Alias Name:	5501-003-042
Alias Type:	APN
Alias Name:	5501-003-043
Alias Type:	APN
Alias Name:	5501003003
Alias Type:	APN
Alias Name:	5501003021
Alias Type:	APN
Alias Name:	5501003033
Alias Type:	APN
Alias Name:	5501003042
Alias Type:	APN
Alias Name:	5501003043
Alias Type:	APN
Alias Name:	304556
Alias Type:	Project Code (Site Code)
Alias Name:	60000553
Alias Type:	Envirostor ID Number

Completed Info:

Completed Area Name:	PROJECT WIDE
Completed Sub Area Name:	Not reported
Completed Document Type:	Annual Oversight Cost Estimate
Completed Date:	11/18/2010
Comments:	mailed
Completed Area Name:	PROJECT WIDE
Completed Sub Area Name:	Not reported
Completed Document Type:	Certification
Completed Date:	10/05/2011
Comments:	completed
Completed Area Name:	PROJECT WIDE
Completed Sub Area Name:	Not reported
Completed Document Type:	Supplemental Site Investigation Report
Completed Date:	07/22/2009
Comments:	RP will perform supplemental sampling.

PUEBLO NUEVO CHARTER ACADEMY (Continued) **S108407581**

Completed Area Name: PROJECT WIDE
Completed Sub Area Name: Not reported
Completed Document Type: Supplemental Site Investigation Tech Memo
Completed Date: 07/22/2009
Comments: RP to incorporate DTSC comments into upcoming field work, no revision to the work plan document will be made.

Completed Area Name: PROJECT WIDE
Completed Sub Area Name: Not reported
Completed Document Type: Removal Action Completion Report
Completed Date: 09/22/2011
Comments: Report approved.

Completed Area Name: PROJECT WIDE
Completed Sub Area Name: Not reported
Completed Document Type: Removal Action Workplan Amendment
Completed Date: 07/21/2011
Comments: Additional excavtion

Completed Area Name: PROJECT WIDE
Completed Sub Area Name: Not reported
Completed Document Type: Cost Recovery Closeout Memo
Completed Date: 12/07/2007
Comments: Accounting file is being closed at the request of project proponent.

Completed Area Name: PROJECT WIDE
Completed Sub Area Name: Not reported
Completed Document Type: Voluntary Cleanup Agreement
Completed Date: 12/29/2008
Comments: Not reported

Completed Area Name: PROJECT WIDE
Completed Sub Area Name: Not reported
Completed Document Type: Environmental Oversight Agreement
Completed Date: 02/06/2007
Comments: Sent fully executed agreement to district.

Completed Area Name: PROJECT WIDE
Completed Sub Area Name: Not reported
Completed Document Type: Cost Recovery Closeout Memo
Completed Date: 10/13/2011
Comments: completed

Completed Area Name: PROJECT WIDE
Completed Sub Area Name: Not reported
Completed Document Type: Annual Oversight Cost Estimate
Completed Date: 10/15/2009
Comments: Done

Future Area Name: Not reported
Future Sub Area Name: Not reported
Future Document Type: Not reported
Future Due Date: Not reported
Schedule Area Name: Not reported
Schedule Sub Area Name: Not reported
Schedule Document Type: Not reported
Schedule Due Date: Not reported

PUEBLO NUEVO CHARTER ACADEMY (Continued) **S108407581**

Schedule Revised Date: Not reported

V99 **CULLIGAN D I WATER SERVICES** **CA ENVIROSTOR** **U001560312**
NNE **315 NORTH HOOVER STREET** **CA HIST UST** **N/A**
1/2-1 **LOS ANGELES, CA 90004**
0.865 mi.
4566 ft. **Site 2 of 3 in cluster V**

Relative:
Higher

Actual:
286 ft.

ENVIROSTOR:

Facility ID:	19350464
Status:	Refer: RCRA
Status Date:	01/18/1984
Site Code:	Not reported
Site Type:	Historical
Site Type Detailed:	* Historical
Acres:	Not reported
NPL:	NO
Regulatory Agencies:	NONE SPECIFIED
Lead Agency:	NONE SPECIFIED
Program Manager:	Not reported
Supervisor:	Referred - Not Assigned
Division Branch:	Cleanup Chatsworth
Assembly:	53
Senate:	24
Special Program:	* RCRA 3012 - Past Haz Waste Disp Inven Site
Restricted Use:	NO
Site Mgmt Req:	NONE SPECIFIED
Funding:	Not reported
Latitude:	34.0775
Longitude:	-118.2844
APN:	NONE SPECIFIED
Past Use:	NONE SPECIFIED
Potential COC:	* ORGANIC LIQUIDS WITH METALS * UNSPECIFIED ACID SOLUTION * UNSPECIFIED SLUDGE WASTE * OTHER INORGANIC SOLID WASTE * UNSPECIFIED ORGANIC LIQUID MIXTURE Chromium VI Nickel
Confirmed COC:	NONE SPECIFIED
Potential Description:	NONE SPECIFIED
Alias Name:	PEARIRS ENGINEERS INC
Alias Type:	Alternate Name
Alias Name:	CAD049355003
Alias Type:	EPA Identification Number
Alias Name:	19350464
Alias Type:	Envirostor ID Number

Completed Info:

Completed Area Name:	PROJECT WIDE
Completed Sub Area Name:	Not reported
Completed Document Type:	* Discovery
Completed Date:	09/26/1983
Comments:	FACILITY IDENTIFIED ID FROM ERRIS
Completed Area Name:	PROJECT WIDE
Completed Sub Area Name:	Not reported
Completed Document Type:	Preliminary Assessment Report
Completed Date:	01/18/1984
Comments:	SOURCE ACT: CHEM WATER SOFTENING-DEIONZT & REGENERATION OF PORTABLE ION EXCHANGE UNITS USED FOR INDST WASTEWATER TREATMNT AT PLATING & AEROSPACE COOMPANIES. FAC TYPE: TANKS (OR & NI IN SOL'N) FOR STORAGE

CULLIGAN D I WATER SERVICES (Continued) **U001560312**

SANITARY SEWER FOR DISP. INCIDENT: RELEASE OF HAZ WASTES INTO SEWER ON SEVERAL TIMES PRIOR TO 11/19/82 375,000,000GAL/D. ENF HISTORY: 12/6/82 REQ TO CRIMINAL/ INJUNCTIVE RELIEF AGAINST; RESULT-DENIAL OF APPLICATION FOR HZD WASTE FAC PERMIT. FINE BY CITY & SENTENCE FOR THE OWNER. SUBMIT TO EPA PRELIM ASSESS DONE RCRA 3012

Future Area Name: Not reported
Future Sub Area Name: Not reported
Future Document Type: Not reported
Future Due Date: Not reported
Schedule Area Name: Not reported
Schedule Sub Area Name: Not reported
Schedule Document Type: Not reported
Schedule Due Date: Not reported
Schedule Revised Date: Not reported

Facility ID: 80001345
Status: * Inactive
Status Date: 01/01/2008
Site Code: Not reported
Site Type: Corrective Action
Site Type Detailed: Corrective Action
Acres: 0
NPL: NO
Regulatory Agencies: NONE SPECIFIED
Lead Agency: NONE SPECIFIED
Program Manager: Not reported
Supervisor: * Unknown
Division Branch: Cleanup Chatsworth
Assembly: 53
Senate: 24
Special Program: Not reported
Restricted Use: NO
Site Mgmt Req: NONE SPECIFIED
Funding: Not reported
Latitude: 34.07677
Longitude: -118.2851
APN: NONE SPECIFIED
Past Use: NONE SPECIFIED
Potential COC: NONE SPECIFIED
Confirmed COC: NONE SPECIFIED
Potential Description: NONE SPECIFIED
Alias Name: CAD000819755
Alias Type: EPA Identification Number
Alias Name: 80001345
Alias Type: Envirostor ID Number

Completed Info:
Completed Area Name: Not reported
Completed Sub Area Name: Not reported
Completed Document Type: Not reported
Completed Date: Not reported
Comments: Not reported

Future Area Name: Not reported
Future Sub Area Name: Not reported
Future Document Type: Not reported
Future Due Date: Not reported

CULLIGAN D I WATER SERVICES (Continued) **U001560312**

Schedule Area Name: Not reported
Schedule Sub Area Name: Not reported
Schedule Document Type: Not reported
Schedule Due Date: Not reported
Schedule Revised Date: Not reported

HIST UST:
File Number: 00026912
URL: http://geotracker.waterboards.ca.gov/ustpdfs/pdf/00026912.pdf
Region: STATE
Facility ID: 00000055651
Facility Type: Other
Other Type: WATER TREATMENT
Contact Name: RALPH MCGRADY
Telephone: 7148357878
Owner Name: CAL WATER
Owner Address: 315 N. HOOVER ST.
Owner City,St,Zip: LOS ANGELES, CA 90004
Total Tanks: 0004

Tank Num: 001
Container Num: 4
Year Installed: Not reported
Tank Capacity: 00003000
Tank Used for: PRODUCT
Type of Fuel: PREMIUM
Container Construction Thickness: Not reported
Leak Detection: None

Tank Num: 002
Container Num: 1
Year Installed: 1975
Tank Capacity: 00007500
Tank Used for: PRODUCT
Type of Fuel: REGULAR
Container Construction Thickness: Not reported
Leak Detection: None

Tank Num: 003
Container Num: 2
Year Installed: Not reported
Tank Capacity: 00008000
Tank Used for: PRODUCT
Type of Fuel: REGULAR
Container Construction Thickness: Not reported
Leak Detection: None

Tank Num: 004
Container Num: 3
Year Installed: Not reported
Tank Capacity: 00006000
Tank Used for: PRODUCT
Type of Fuel: UNLEADED
Container Construction Thickness: Not reported
Leak Detection: None

CULLIGAN D I WATER SERVICES (Continued) **U001560312**

Click here for Geo Tracker PDF:

V100 **CULLIGAN DEIONIZED WATER SERVICES** **CA SWEEPS UST** **S101617084**
NNE **315 N HOOVER ST** **CA FID UST** **N/A**
1/2-1 **LOS ANGELES, CA 90004** **CA HWP**
0.865 mi.
4566 ft. **Site 3 of 3 in cluster V**

Relative:
Higher

Actual:
286 ft.

SWEEPS UST:

Status:	Not reported
Comp Number:	3033
Number:	Not reported
Board Of Equalization:	44-012729
Referral Date:	Not reported
Action Date:	Not reported
Created Date:	Not reported
Owner Tank Id:	Not reported
SWRCB Tank Id:	19-050-003033-000001
Tank Status:	Not reported
Capacity:	3000
Active Date:	Not reported
Tank Use:	M.V. FUEL
STG:	PRODUCT
Content:	REG UNLEADED
Number Of Tanks:	4

Status:	Not reported
Comp Number:	3033
Number:	Not reported
Board Of Equalization:	44-012729
Referral Date:	Not reported
Action Date:	Not reported
Created Date:	Not reported
Owner Tank Id:	Not reported
SWRCB Tank Id:	19-050-003033-000002
Tank Status:	Not reported
Capacity:	7500
Active Date:	Not reported
Tank Use:	M.V. FUEL
STG:	PRODUCT
Content:	REG UNLEADED
Number Of Tanks:	Not reported

Status:	Not reported
Comp Number:	3033
Number:	Not reported
Board Of Equalization:	44-012729
Referral Date:	Not reported
Action Date:	Not reported
Created Date:	Not reported
Owner Tank Id:	Not reported
SWRCB Tank Id:	19-050-003033-000003
Tank Status:	Not reported
Capacity:	8000
Active Date:	Not reported
Tank Use:	M.V. FUEL
STG:	PRODUCT
Content:	REG UNLEADED

CULLIGAN DEIONIZED WATER SERVICES (Continued) **S101617084**

Number Of Tanks: Not reported

Status: Not reported
Comp Number: 3033
Number: Not reported
Board Of Equalization: 44-012729
Referral Date: Not reported
Action Date: Not reported
Created Date: Not reported
Owner Tank Id: Not reported
SWRCB Tank Id: 19-050-003033-000004
Tank Status: Not reported
Capacity: 6000
Active Date: Not reported
Tank Use: M.V. FUEL
STG: PRODUCT
Content: REG UNLEADED
Number Of Tanks: Not reported

CA FID UST:
Facility ID: 19001948
Regulated By: UTNKA
Regulated ID: 00055651
Cortese Code: Not reported
SIC Code: Not reported
Facility Phone: 7148357878
Mail To: Not reported
Mailing Address: 315 N HOOVER ST
Mailing Address 2: Not reported
Mailing City,St,Zip: LOS ANGELES 900040000
Contact: Not reported
Contact Phone: Not reported
DUNs Number: Not reported
NPDES Number: Not reported
EPA ID: Not reported
Comments: Not reported
Status: Active

HWP:
EPA Id: CAD000819755
Cleanup Status: CLOSED
Latitude: 34.07677
Longitude: -118.2851
Facility Type: Historical - Non-Operating
Facility Size: Not reported
Team: Not reported
Supervisor: Not reported
Site Code: Not reported
Assembly District: 53
Senate District: 24
Public Information Officer: Not reported
Public Information Officer: Not reported

Closure:
EPA Id: CAD000819755
Facility Type: Historical - Non-Operating
Unit Names: Unit1

CULLIGAN DEIONIZED WATER SERVICES (Continued) **S101617084**

Event Description: Closure Administrative - ISSUE CLOSURE VERIFICATION
Actual Date: 05/16/2017

W101 **GORE GRAPHICS** **CA ENVIROSTOR** **S104566372**
North **340 N. MADISON AVENUE** **CA EMI** **N/A**
1/2-1 **LOS ANGELES, CA 90004**
0.881 mi.
4654 ft. **Site 1 of 2 in cluster W**

Relative:
Higher

Actual:
282 ft.

ENVIROSTOR:
Facility ID: 71002193
Status: Refer: Other Agency
Status Date: Not reported
Site Code: Not reported
Site Type: Tiered Permit
Site Type Detailed: Tiered Permit
Acres: Not reported
NPL: NO
Regulatory Agencies: NONE SPECIFIED
Lead Agency: NONE SPECIFIED
Program Manager: Not reported
Supervisor: Not reported
Division Branch: Cleanup Chatsworth
Assembly: 53
Senate: 24
Special Program: Not reported
Restricted Use: NO
Site Mgmt Req: NONE SPECIFIED
Funding: Not reported
Latitude: 34.07747
Longitude: -118.2886
APN: NONE SPECIFIED
Past Use: NONE SPECIFIED
Potential COC: NONE SPECIFIED
Confirmed COC: NONE SPECIFIED
Potential Description: NONE SPECIFIED
Alias Name: CAD008332991
Alias Type: EPA Identification Number
Alias Name: 110017206744
Alias Type: EPA (FRS #)
Alias Name: 71002193
Alias Type: Envirostor ID Number

Completed Info:
Completed Area Name: PROJECT WIDE
Completed Sub Area Name: Not reported
Completed Document Type: Phase 1 Non-Submittal
Completed Date: 07/31/2001
Comments: Not reported

Future Area Name: Not reported
Future Sub Area Name: Not reported
Future Document Type: Not reported
Future Due Date: Not reported
Schedule Area Name: Not reported
Schedule Sub Area Name: Not reported
Schedule Document Type: Not reported

GORE GRAPHICS (Continued) **S104566372**

Schedule Due Date: Not reported
Schedule Revised Date: Not reported

EMI:

Year:	1990
County Code:	19
Air Basin:	SC
Facility ID:	50729
Air District Name:	SC
SIC Code:	2796
Air District Name:	SOUTH COAST AQMD
Community Health Air Pollution Info System:	Not reported
Consolidated Emission Reporting Rule:	Not reported
Total Organic Hydrocarbon Gases Tons/Yr:	38
Reactive Organic Gases Tons/Yr:	17
Carbon Monoxide Emissions Tons/Yr:	0
NOX - Oxides of Nitrogen Tons/Yr:	0
SOX - Oxides of Sulphur Tons/Yr:	0
Particulate Matter Tons/Yr:	0
Part. Matter 10 Micrometers and Smllr Tons/Yr:	0

Year:	1993
County Code:	19
Air Basin:	SC
Facility ID:	50729
Air District Name:	SC
SIC Code:	2796
Air District Name:	SOUTH COAST AQMD
Community Health Air Pollution Info System:	Not reported
Consolidated Emission Reporting Rule:	Not reported
Total Organic Hydrocarbon Gases Tons/Yr:	11
Reactive Organic Gases Tons/Yr:	11
Carbon Monoxide Emissions Tons/Yr:	0
NOX - Oxides of Nitrogen Tons/Yr:	0
SOX - Oxides of Sulphur Tons/Yr:	0
Particulate Matter Tons/Yr:	0
Part. Matter 10 Micrometers and Smllr Tons/Yr:	0

Year:	1995
County Code:	19
Air Basin:	SC
Facility ID:	50729
Air District Name:	SC
SIC Code:	2796
Air District Name:	SOUTH COAST AQMD
Community Health Air Pollution Info System:	Not reported
Consolidated Emission Reporting Rule:	Not reported
Total Organic Hydrocarbon Gases Tons/Yr:	11
Reactive Organic Gases Tons/Yr:	11
Carbon Monoxide Emissions Tons/Yr:	0
NOX - Oxides of Nitrogen Tons/Yr:	0
SOX - Oxides of Sulphur Tons/Yr:	0
Particulate Matter Tons/Yr:	0
Part. Matter 10 Micrometers and Smllr Tons/Yr:	0

Year:	1996
County Code:	19

GORE GRAPHICS (Continued) **S104566372**

Air Basin:	SC
Facility ID:	50729
Air District Name:	SC
SIC Code:	2796
Air District Name:	SOUTH COAST AQMD
Community Health Air Pollution Info System:	Not reported
Consolidated Emission Reporting Rule:	Not reported
Total Organic Hydrocarbon Gases Tons/Yr:	21
Reactive Organic Gases Tons/Yr:	19
Carbon Monoxide Emissions Tons/Yr:	0
NOX - Oxides of Nitrogen Tons/Yr:	0
SOX - Oxides of Sulphur Tons/Yr:	0
Particulate Matter Tons/Yr:	0
Part. Matter 10 Micrometers and Smllr Tons/Yr:	0

Year:	1997
County Code:	19
Air Basin:	SC
Facility ID:	50729
Air District Name:	SC
SIC Code:	2752
Air District Name:	SOUTH COAST AQMD
Community Health Air Pollution Info System:	Not reported
Consolidated Emission Reporting Rule:	Not reported
Total Organic Hydrocarbon Gases Tons/Yr:	9
Reactive Organic Gases Tons/Yr:	9
Carbon Monoxide Emissions Tons/Yr:	0
NOX - Oxides of Nitrogen Tons/Yr:	0
SOX - Oxides of Sulphur Tons/Yr:	0
Particulate Matter Tons/Yr:	0
Part. Matter 10 Micrometers and Smllr Tons/Yr:	0

Year:	1998
County Code:	19
Air Basin:	SC
Facility ID:	50729
Air District Name:	SC
SIC Code:	2752
Air District Name:	SOUTH COAST AQMD
Community Health Air Pollution Info System:	Not reported
Consolidated Emission Reporting Rule:	Not reported
Total Organic Hydrocarbon Gases Tons/Yr:	9
Reactive Organic Gases Tons/Yr:	9
Carbon Monoxide Emissions Tons/Yr:	0
NOX - Oxides of Nitrogen Tons/Yr:	0
SOX - Oxides of Sulphur Tons/Yr:	0
Particulate Matter Tons/Yr:	0
Part. Matter 10 Micrometers and Smllr Tons/Yr:	0

Year:	1999
County Code:	19
Air Basin:	SC
Facility ID:	50729
Air District Name:	SC
SIC Code:	2752
Air District Name:	SOUTH COAST AQMD
Community Health Air Pollution Info System:	Not reported

GORE GRAPHICS (Continued) **S104566372**

Consolidated Emission Reporting Rule:	Not reported
Total Organic Hydrocarbon Gases Tons/Yr:	9
Reactive Organic Gases Tons/Yr:	9
Carbon Monoxide Emissions Tons/Yr:	0
NOX - Oxides of Nitrogen Tons/Yr:	0
SOX - Oxides of Sulphur Tons/Yr:	0
Particulate Matter Tons/Yr:	0
Part. Matter 10 Micrometers and Smllr Tons/Yr:	0

Year:	2000
County Code:	19
Air Basin:	SC
Facility ID:	50729
Air District Name:	SC
SIC Code:	2752
Air District Name:	SOUTH COAST AQMD
Community Health Air Pollution Info System:	Not reported
Consolidated Emission Reporting Rule:	Not reported
Total Organic Hydrocarbon Gases Tons/Yr:	9
Reactive Organic Gases Tons/Yr:	9
Carbon Monoxide Emissions Tons/Yr:	0
NOX - Oxides of Nitrogen Tons/Yr:	0
SOX - Oxides of Sulphur Tons/Yr:	0
Particulate Matter Tons/Yr:	0
Part. Matter 10 Micrometers and Smllr Tons/Yr:	0

Year:	2001
County Code:	19
Air Basin:	SC
Facility ID:	50729
Air District Name:	SC
SIC Code:	2752
Air District Name:	SOUTH COAST AQMD
Community Health Air Pollution Info System:	Not reported
Consolidated Emission Reporting Rule:	Not reported
Total Organic Hydrocarbon Gases Tons/Yr:	9
Reactive Organic Gases Tons/Yr:	9
Carbon Monoxide Emissions Tons/Yr:	0
NOX - Oxides of Nitrogen Tons/Yr:	0
SOX - Oxides of Sulphur Tons/Yr:	0
Particulate Matter Tons/Yr:	0
Part. Matter 10 Micrometers and Smllr Tons/Yr:	0

W102 **BELMONT/HOLLYWOOD NO. 1** **CA ENVIROSTOR** **S107735906**
North **OAKWOOD AVENUE/JUANITA AVENUE** **CA SCH** **N/A**
1/2-1 **LOS ANGELES, CA 90004**
0.890 mi.
4701 ft. **Site 2 of 2 in cluster W**

Relative:
Higher

Actual:
270 ft.

ENVIROSTOR:

Facility ID:	19880056
Status:	Inactive - Action Required
Status Date:	08/20/2002
Site Code:	304133
Site Type:	School Investigation
Site Type Detailed:	School
Acres:	1.2
NPL:	NO

BELMONT/HOLLYWOOD NO. 1 (Continued) **S107735906**

Regulatory Agencies: SMBRP
Lead Agency: SMBRP
Program Manager: Not reported
Supervisor: Javier Hinojosa
Division Branch: Southern California Schools & Brownfields Outreach
Assembly: 53
Senate: 24
Special Program: Not reported
Restricted Use: NO
Site Mgmt Req: NONE SPECIFIED
Funding: School District
Latitude: 34.07754
Longitude: -118.2895
APN: NONE SPECIFIED
Past Use: RESIDENTIAL AREA
Potential COC: Endrin Lead
Confirmed COC: 30010-NO 30013-NO
Potential Description: SOIL
Alias Name: BELMONT/HOLLYWOOD #1
Alias Type: Alternate Name
Alias Name: LAUSD-BELMONT/HOLLYWOOD #1/CDE
Alias Type: Alternate Name
Alias Name: LAUSD-BELMONT/HOLLYWOOD #1/VCA
Alias Type: Alternate Name
Alias Name: LOS ANGELES UNIFIED SCHOOL DISTRICT
Alias Type: Alternate Name
Alias Name: 304044
Alias Type: Project Code (Site Code)
Alias Name: 304133
Alias Type: Project Code (Site Code)
Alias Name: 19880056
Alias Type: Envirostor ID Number

Completed Info:
Completed Area Name: PROJECT WIDE
Completed Sub Area Name: Not reported
Completed Document Type: Site Inspections/Visit (Non LUR)
Completed Date: 01/21/2000
Comments: Not reported

Completed Area Name: PROJECT WIDE
Completed Sub Area Name: Not reported
Completed Document Type: Cost Recovery Closeout Memo
Completed Date: 08/20/2002
Comments: The project was completed in July 2004.

Completed Area Name: PROJECT WIDE
Completed Sub Area Name: Not reported
Completed Document Type: Environmental Oversight Agreement
Completed Date: 02/10/2000
Comments: Not reported

Completed Area Name: PROJECT WIDE
Completed Sub Area Name: Not reported
Completed Document Type: Phase 1
Completed Date: 02/11/2000
Comments: Not reported

BELMONT/HOLLYWOOD NO. 1 (Continued) **S107735906**

Future Area Name:	Not reported
Future Sub Area Name:	Not reported
Future Document Type:	Not reported
Future Due Date:	Not reported
Schedule Area Name:	Not reported
Schedule Sub Area Name:	Not reported
Schedule Document Type:	Not reported
Schedule Due Date:	Not reported
Schedule Revised Date:	Not reported

SCH:

Facility ID:	19880056
Site Type:	School Investigation
Site Type Detail:	School
Site Mgmt. Req.:	NONE SPECIFIED
Acres:	1.2
National Priorities List:	NO
Cleanup Oversight Agencies:	SMBRP
Lead Agency:	SMBRP
Lead Agency Description:	DTSC - Site Cleanup Program
Project Manager:	Not reported
Supervisor:	Javier Hinojosa
Division Branch:	Southern California Schools & Brownfields Outreach
Site Code:	304133
Assembly:	53
Senate:	24
Special Program Status:	Not reported
Status:	Inactive - Action Required
Status Date:	08/20/2002
Restricted Use:	NO
Funding:	School District
Latitude:	34.07754
Longitude:	-118.2895
APN:	NONE SPECIFIED
Past Use:	RESIDENTIAL AREA
Potential COC:	Endrin, Lead
Confirmed COC:	30010-NO, 30013-NO
Potential Description:	SOIL
Alias Name:	BELMONT/HOLLYWOOD #1
Alias Type:	Alternate Name
Alias Name:	LAUSD-BELMONT/HOLLYWOOD #1/CDE
Alias Type:	Alternate Name
Alias Name:	LAUSD-BELMONT/HOLLYWOOD #1/VCA
Alias Type:	Alternate Name
Alias Name:	LOS ANGELES UNIFIED SCHOOL DISTRICT
Alias Type:	Alternate Name
Alias Name:	304044
Alias Type:	Project Code (Site Code)
Alias Name:	304133
Alias Type:	Project Code (Site Code)
Alias Name:	19880056
Alias Type:	Envirostor ID Number

Completed Info:

Completed Area Name:	PROJECT WIDE
Completed Sub Area Name:	Not reported

BELMONT/HOLLYWOOD NO. 1 (Continued) **S107735906**

Completed Document Type:	Site Inspections/Visit (Non LUR)
Completed Date:	01/21/2000
Comments:	Not reported
Completed Area Name:	PROJECT WIDE
Completed Sub Area Name:	Not reported
Completed Document Type:	Cost Recovery Closeout Memo
Completed Date:	08/20/2002
Comments:	The project was completed in July 2004.
Completed Area Name:	PROJECT WIDE
Completed Sub Area Name:	Not reported
Completed Document Type:	Environmental Oversight Agreement
Completed Date:	02/10/2000
Comments:	Not reported
Completed Area Name:	PROJECT WIDE
Completed Sub Area Name:	Not reported
Completed Document Type:	Phase 1
Completed Date:	02/11/2000
Comments:	Not reported
Future Area Name:	Not reported
Future Sub Area Name:	Not reported
Future Document Type:	Not reported
Future Due Date:	Not reported
Schedule Area Name:	Not reported
Schedule Sub Area Name:	Not reported
Schedule Document Type:	Not reported
Schedule Due Date:	Not reported
Schedule Revised Date:	Not reported

103
WNW
1/2-1
0.910 mi.
4805 ft.

CAHUENGA ELEM #11/CDE
HARVARD BOULEVARD/THIRD STREET/HOBART BOULEVARD
LOS ANGELES, CA 90020

CA ENVIROSTOR **S107735990**
CA SCH **N/A**

Relative:
Lower

Actual:
232 ft.

ENVIROSTOR:

Facility ID:	19890015
Status:	Inactive - Needs Evaluation
Status Date:	08/20/2002
Site Code:	304138
Site Type:	School Investigation
Site Type Detailed:	School
Acres:	3
NPL:	NO
Regulatory Agencies:	SMBRP
Lead Agency:	SMBRP
Program Manager:	Not reported
Supervisor:	Shahir Haddad
Division Branch:	Southern California Schools & Brownfields Outreach
Assembly:	53
Senate:	24
Special Program:	Not reported
Restricted Use:	NO
Site Mgmt Req:	NONE SPECIFIED
Funding:	School District

CAHUENGA ELEM #11/CDE (Continued) **S107735990**

Latitude: 34.06893
Longitude: -118.3033
APN: NONE SPECIFIED
Past Use: * UNKNOWN
Potential COC: NONE SPECIFIED
Confirmed COC: NONE SPECIFIED
Potential Description: NONE SPECIFIED
Alias Name: CAHUENGA ELEMENTARY SCHOOL SITE #11
Alias Type: Alternate Name
Alias Name: LAUSD-CAHUENGA ELEM #11/CDE
Alias Type: Alternate Name
Alias Name: LAUSD-CAHUENGA ELEM #11/VCA
Alias Type: Alternate Name
Alias Name: LOS ANGELES UNIFIED SCHOOL DISTRICT
Alias Type: Alternate Name
Alias Name: 304060
Alias Type: Project Code (Site Code)
Alias Name: 304138
Alias Type: Project Code (Site Code)
Alias Name: 19890015
Alias Type: Envirostor ID Number

Completed Info:
Completed Area Name: PROJECT WIDE
Completed Sub Area Name: Not reported
Completed Document Type: Cost Recovery Closeout Memo
Completed Date: 08/20/2002
Comments: Not reported

Completed Area Name: PROJECT WIDE
Completed Sub Area Name: Not reported
Completed Document Type: Environmental Oversight Agreement
Completed Date: 02/10/2000
Comments: Not reported

Completed Area Name: PROJECT WIDE
Completed Sub Area Name: Not reported
Completed Document Type: Cost Recovery Closeout Memo
Completed Date: 04/22/2003
Comments: Not reported

Completed Area Name: PROJECT WIDE
Completed Sub Area Name: Not reported
Completed Document Type: Phase 1
Completed Date: 02/11/2000
Comments: Not reported

Future Area Name: Not reported
Future Sub Area Name: Not reported
Future Document Type: Not reported
Future Due Date: Not reported
Schedule Area Name: Not reported
Schedule Sub Area Name: Not reported
Schedule Document Type: Not reported
Schedule Due Date: Not reported
Schedule Revised Date: Not reported

CAHUENGA ELEM #11/CDE (Continued) **S107735990**

SCH:

Facility ID:	19890015
Site Type:	School Investigation
Site Type Detail:	School
Site Mgmt. Req.:	NONE SPECIFIED
Acres:	3
National Priorities List:	NO
Cleanup Oversight Agencies:	SMBRP
Lead Agency:	SMBRP
Lead Agency Description:	DTSC - Site Cleanup Program
Project Manager:	Not reported
Supervisor:	Shahir Haddad
Division Branch:	Southern California Schools & Brownfields Outreach
Site Code:	304138
Assembly:	53
Senate:	24
Special Program Status:	Not reported
Status:	Inactive - Needs Evaluation
Status Date:	08/20/2002
Restricted Use:	NO
Funding:	School District
Latitude:	34.06893
Longitude:	-118.3033
APN:	NONE SPECIFIED
Past Use:	* UNKNOWN
Potential COC:	NONE SPECIFIED
Confirmed COC:	NONE SPECIFIED
Potential Description:	NONE SPECIFIED
Alias Name:	CAHUENGA ELEMENTARY SCHOOL SITE #11
Alias Type:	Alternate Name
Alias Name:	LAUSD-CAHUENGA ELEM #11/CDE
Alias Type:	Alternate Name
Alias Name:	LAUSD-CAHUENGA ELEM #11/VCA
Alias Type:	Alternate Name
Alias Name:	LOS ANGELES UNIFIED SCHOOL DISTRICT
Alias Type:	Alternate Name
Alias Name:	304060
Alias Type:	Project Code (Site Code)
Alias Name:	304138
Alias Type:	Project Code (Site Code)
Alias Name:	19890015
Alias Type:	Envirostor ID Number

Completed Info:

Completed Area Name:	PROJECT WIDE
Completed Sub Area Name:	Not reported
Completed Document Type:	Cost Recovery Closeout Memo
Completed Date:	08/20/2002
Comments:	Not reported
Completed Area Name:	PROJECT WIDE
Completed Sub Area Name:	Not reported
Completed Document Type:	Environmental Oversight Agreement
Completed Date:	02/10/2000
Comments:	Not reported

CAHUENGA ELEM #11/CDE (Continued) **S107735990**

Completed Area Name: PROJECT WIDE
Completed Sub Area Name: Not reported
Completed Document Type: Cost Recovery Closeout Memo
Completed Date: 04/22/2003
Comments: Not reported

Completed Area Name: PROJECT WIDE
Completed Sub Area Name: Not reported
Completed Document Type: Phase 1
Completed Date: 02/11/2000
Comments: Not reported

Future Area Name: Not reported
Future Sub Area Name: Not reported
Future Document Type: Not reported
Future Due Date: Not reported
Schedule Area Name: Not reported
Schedule Sub Area Name: Not reported
Schedule Document Type: Not reported
Schedule Due Date: Not reported
Schedule Revised Date: Not reported

104
SW
1/2-1
0.913 mi.
4818 ft.

HOBART/WILTON PRIMARY SCHOOL NO. 4 **CA ENVIROSTOR** **S107736464**
SAN MARINO ST/OLYMPIC BLVD/MARIPOSA AVE/NORMANDIE AVE **CA SCH** **N/A**
LOS ANGELES, CA 90006

Relative:
Lower

Actual:
215 ft.

ENVIROSTOR:
Facility ID: 19750097
Status: Inactive - Needs Evaluation
Status Date: 08/20/2002
Site Code: 304153
Site Type: School Investigation
Site Type Detailed: School
Acres: Not reported
NPL: NO
Regulatory Agencies: SMBRP
Lead Agency: SMBRP
Program Manager: Not reported
Supervisor: Mark Malinowski
Division Branch: Southern California Schools & Brownfields Outreach
Assembly: 53
Senate: 24
Special Program: Not reported
Restricted Use: NO
Site Mgmt Req: NONE SPECIFIED
Funding: School District
Latitude: 34.05452
Longitude: -118.2989
APN: NONE SPECIFIED
Past Use: VEHICLE MAINTENANCE
Potential COC: NONE SPECIFIED
Confirmed COC: NONE SPECIFIED
Potential Description: NONE SPECIFIED
Alias Name: HOBART/WILTON PRIMARY SCHOOL #4
Alias Type: Alternate Name
Alias Name: LAUSD-HOBART/WILTON PRIMARY #4/CDE

HOBART/WILTON PRIMARY SCHOOL NO. 4 (Continued) **S107736464**

Alias Type: Alternate Name
Alias Name: LAUSD-HOBART/WILTON PRIMARY #4/VCA
Alias Type: Alternate Name
Alias Name: LOS ANGELES UNIFIED SCHOOL DISTRICT
Alias Type: Alternate Name
Alias Name: 304073
Alias Type: Project Code (Site Code)
Alias Name: 304153
Alias Type: Project Code (Site Code)
Alias Name: 19750097
Alias Type: Envirostor ID Number

Completed Info:
Completed Area Name: PROJECT WIDE
Completed Sub Area Name: Not reported
Completed Document Type: Cost Recovery Closeout Memo
Completed Date: 08/20/2002
Comments: Not reported

Completed Area Name: PROJECT WIDE
Completed Sub Area Name: Not reported
Completed Document Type: Environmental Oversight Agreement
Completed Date: 02/10/2000
Comments: Not reported

Completed Area Name: PROJECT WIDE
Completed Sub Area Name: Not reported
Completed Document Type: Phase 1
Completed Date: 02/11/2000
Comments: Not reported

Future Area Name: Not reported
Future Sub Area Name: Not reported
Future Document Type: Not reported
Future Due Date: Not reported
Schedule Area Name: Not reported
Schedule Sub Area Name: Not reported
Schedule Document Type: Not reported
Schedule Due Date: Not reported
Schedule Revised Date: Not reported

SCH:

Facility ID: 19750097
Site Type: School Investigation
Site Type Detail: School
Site Mgmt. Req.: NONE SPECIFIED
Acres: Not reported
National Priorities List: NO
Cleanup Oversight Agencies: SMBRP
Lead Agency: SMBRP
Lead Agency Description: DTSC - Site Cleanup Program
Project Manager: Not reported
Supervisor: Mark Malinowski
Division Branch: Southern California Schools & Brownfields Outreach
Site Code: 304153
Assembly: 53

HOBART/WILTON PRIMARY SCHOOL NO. 4 (Continued) **S107736464**

Senate:	24
Special Program Status:	Not reported
Status:	Inactive - Needs Evaluation
Status Date:	08/20/2002
Restricted Use:	NO
Funding:	School District
Latitude:	34.05452
Longitude:	-118.2989
APN:	NONE SPECIFIED
Past Use:	VEHICLE MAINTENANCE
Potential COC:	NONE SPECIFIED
Confirmed COC:	NONE SPECIFIED
Potential Description:	NONE SPECIFIED
Alias Name:	HOBART/WILTON PRIMARY SCHOOL #4
Alias Type:	Alternate Name
Alias Name:	LAUSD-HOBART/WILTON PRIMARY #4/CDE
Alias Type:	Alternate Name
Alias Name:	LAUSD-HOBART/WILTON PRIMARY #4/VCA
Alias Type:	Alternate Name
Alias Name:	LOS ANGELES UNIFIED SCHOOL DISTRICT
Alias Type:	Alternate Name
Alias Name:	304073
Alias Type:	Project Code (Site Code)
Alias Name:	304153
Alias Type:	Project Code (Site Code)
Alias Name:	19750097
Alias Type:	Envirostor ID Number

Completed Info:

Completed Area Name:	PROJECT WIDE
Completed Sub Area Name:	Not reported
Completed Document Type:	Cost Recovery Closeout Memo
Completed Date:	08/20/2002
Comments:	Not reported
Completed Area Name:	PROJECT WIDE
Completed Sub Area Name:	Not reported
Completed Document Type:	Environmental Oversight Agreement
Completed Date:	02/10/2000
Comments:	Not reported
Completed Area Name:	PROJECT WIDE
Completed Sub Area Name:	Not reported
Completed Document Type:	Phase 1
Completed Date:	02/11/2000
Comments:	Not reported
Future Area Name:	Not reported
Future Sub Area Name:	Not reported
Future Document Type:	Not reported
Future Due Date:	Not reported
Schedule Area Name:	Not reported
Schedule Sub Area Name:	Not reported
Schedule Document Type:	Not reported
Schedule Due Date:	Not reported
Schedule Revised Date:	Not reported

105 ENE 1/2-1 0.980 mi. 5172 ft.

BELMONT NEW PRIMARY CENTER NO. 12
LAKE STREET/ROSELAKE AVENUE
LOS ANGELES, CA 90026

CA ENVIROSTOR S107735904
CA SCH N/A

Relative: Higher

Actual: 368 ft.

ENVIROSTOR:

Facility ID:	19880022
Status:	No Further Action
Status Date:	10/10/2003
Site Code:	304310
Site Type:	School Investigation
Site Type Detailed:	School
Acres:	2
NPL:	NO
Regulatory Agencies:	SMBRP
Lead Agency:	SMBRP
Program Manager:	Not reported
Supervisor:	Javier Hinojosa
Division Branch:	Southern California Schools & Brownfields Outreach
Assembly:	53
Senate:	30
Special Program:	Not reported
Restricted Use:	NO
Site Mgmt Req:	NONE SPECIFIED
Funding:	School District
Latitude:	34.05227
Longitude:	-118.2527
APN:	NONE SPECIFIED
Past Use:	RESIDENTIAL AREA
Potential COC:	Asbestos Containing Materials (ACM Lead
Confirmed COC:	NONE SPECIFIED
Potential Description:	NMA
Alias Name:	BELMONT NEW PRIMARY CENTER #12
Alias Type:	Alternate Name
Alias Name:	BELOMOT NEW PRIMARY CENTER #12
Alias Type:	Alternate Name
Alias Name:	BELOMOT NEW PRIMARY CENTER NO. 12
Alias Type:	Alternate Name
Alias Name:	LAUSD-BELMONT PC # 12
Alias Type:	Alternate Name
Alias Name:	LOS ANGELES UNIFIED SCHOOL DISTRICT
Alias Type:	Alternate Name
Alias Name:	304310
Alias Type:	Project Code (Site Code)
Alias Name:	19880022
Alias Type:	Envirostor ID Number

Completed Info:

Completed Area Name:	PROJECT WIDE
Completed Sub Area Name:	Not reported
Completed Document Type:	Cost Recovery Closeout Memo
Completed Date:	10/10/2003
Comments:	Not reported
Completed Area Name:	PROJECT WIDE
Completed Sub Area Name:	Not reported
Completed Document Type:	Environmental Oversight Agreement
Completed Date:	02/10/2000
Comments:	Not reported

BELMONT NEW PRIMARY CENTER NO. 12 (Continued) **S107735904**

Completed Area Name:	PROJECT WIDE
Completed Sub Area Name:	Not reported
Completed Document Type:	Preliminary Endangerment Assessment Report
Completed Date:	12/11/2001
Comments:	Not reported

Completed Area Name:	PROJECT WIDE
Completed Sub Area Name:	Not reported
Completed Document Type:	Phase 1
Completed Date:	07/10/2001
Comments:	Not reported

Completed Area Name:	PROJECT WIDE
Completed Sub Area Name:	Not reported
Completed Document Type:	Supplemental Site Investigation Report
Completed Date:	09/30/2003
Comments:	Not reported

Completed Area Name:	PROJECT WIDE
Completed Sub Area Name:	Not reported
Completed Document Type:	4.14 Request
Completed Date:	08/05/2003
Comments:	4.14 request received post PEA and pre-SSI.

Future Area Name:	Not reported
Future Sub Area Name:	Not reported
Future Document Type:	Not reported
Future Due Date:	Not reported
Schedule Area Name:	Not reported
Schedule Sub Area Name:	Not reported
Schedule Document Type:	Not reported
Schedule Due Date:	Not reported
Schedule Revised Date:	Not reported

SCH:

Facility ID:	19880022
Site Type:	School Investigation
Site Type Detail:	School
Site Mgmt. Req.:	NONE SPECIFIED
Acres:	2
National Priorities List:	NO
Cleanup Oversight Agencies:	SMBRP
Lead Agency:	SMBRP
Lead Agency Description:	DTSC - Site Cleanup Program
Project Manager:	Not reported
Supervisor:	Javier Hinojosa
Division Branch:	Southern California Schools & Brownfields Outreach
Site Code:	304310
Assembly:	53
Senate:	30
Special Program Status:	Not reported
Status:	No Further Action
Status Date:	10/10/2003
Restricted Use:	NO
Funding:	School District
Latitude:	34.05227

BELMONT NEW PRIMARY CENTER NO. 12 (Continued) **S107735904**

Longitude:	-118.2527
APN:	NONE SPECIFIED
Past Use:	RESIDENTIAL AREA
Potential COC:	Asbestos Containing Materials (ACM, Lead
Confirmed COC:	NONE SPECIFIED
Potential Description:	NMA
Alias Name:	BELMONT NEW PRIMARY CENTER #12
Alias Type:	Alternate Name
Alias Name:	BELOMOT NEW PRIMARY CENTER #12
Alias Type:	Alternate Name
Alias Name:	BELOMOT NEW PRIMARY CENTER NO. 12
Alias Type:	Alternate Name
Alias Name:	LAUSD-BELMONT PC # 12
Alias Type:	Alternate Name
Alias Name:	LOS ANGELES UNIFIED SCHOOL DISTRICT
Alias Type:	Alternate Name
Alias Name:	304310
Alias Type:	Project Code (Site Code)
Alias Name:	19880022
Alias Type:	Envirostor ID Number

Completed Info:

Completed Area Name:	PROJECT WIDE
Completed Sub Area Name:	Not reported
Completed Document Type:	Cost Recovery Closeout Memo
Completed Date:	10/10/2003
Comments:	Not reported
Completed Area Name:	PROJECT WIDE
Completed Sub Area Name:	Not reported
Completed Document Type:	Environmental Oversight Agreement
Completed Date:	02/10/2000
Comments:	Not reported
Completed Area Name:	PROJECT WIDE
Completed Sub Area Name:	Not reported
Completed Document Type:	Preliminary Endangerment Assessment Report
Completed Date:	12/11/2001
Comments:	Not reported
Completed Area Name:	PROJECT WIDE
Completed Sub Area Name:	Not reported
Completed Document Type:	Phase 1
Completed Date:	07/10/2001
Comments:	Not reported
Completed Area Name:	PROJECT WIDE
Completed Sub Area Name:	Not reported
Completed Document Type:	Supplemental Site Investigation Report
Completed Date:	09/30/2003
Comments:	Not reported
Completed Area Name:	PROJECT WIDE
Completed Sub Area Name:	Not reported
Completed Document Type:	4.14 Request
Completed Date:	08/05/2003
Comments:	4.14 request received post PEA and pre-SSI.

BELMONT NEW PRIMARY CENTER NO. 12 (Continued) **S107735904**

Future Area Name:	Not reported
Future Sub Area Name:	Not reported
Future Document Type:	Not reported
Future Due Date:	Not reported
Schedule Area Name:	Not reported
Schedule Sub Area Name:	Not reported
Schedule Document Type:	Not reported
Schedule Due Date:	Not reported
Schedule Revised Date:	Not reported

106
WSW
1/2-1
0.980 mi.
5176 ft.

HOBART/WILTON PRIMARY SCHOOL NO. 9 **CA ENVIROSTOR S107736465**
7TH STREET/HOBART BOULEVARD/HARVARD BOULEVARD **CA SCH N/A**
LOS ANGELES, CA 90005

Relative:
Lower

Actual:
209 ft.

ENVIROSTOR:

Facility ID:	19590015
Status:	Inactive - Withdrawn
Status Date:	08/20/2002
Site Code:	304154
Site Type:	School Investigation
Site Type Detailed:	School
Acres:	1.81
NPL:	NO
Regulatory Agencies:	SMBRP
Lead Agency:	SMBRP
Program Manager:	Not reported
Supervisor:	Mark Malinowski
Division Branch:	Southern California Schools & Brownfields Outreach
Assembly:	53
Senate:	24
Special Program:	Not reported
Restricted Use:	NO
Site Mgmt Req:	NONE SPECIFIED
Funding:	School District
Latitude:	34.05961
Longitude:	-118.3044
APN:	NONE SPECIFIED
Past Use:	* RETIAL - MISC.
Potential COC:	NONE SPECIFIED
Confirmed COC:	NONE SPECIFIED
Potential Description:	NONE SPECIFIED
Alias Name:	HOBART/WILTON PRIMARY SCHOOL #9
Alias Type:	Alternate Name
Alias Name:	LAUSD-HOBART/WILTON PRIMARY #9/CDE
Alias Type:	Alternate Name
Alias Name:	LAUSD-HOBART/WILTON PRIMARY #9/VCA
Alias Type:	Alternate Name
Alias Name:	LOS ANGELES UNIFIED SCHOOL DISTRICT
Alias Type:	Alternate Name
Alias Name:	304064
Alias Type:	Project Code (Site Code)
Alias Name:	304154
Alias Type:	Project Code (Site Code)
Alias Name:	19590015
Alias Type:	Envirostor ID Number

HOBART/WILTON PRIMARY SCHOOL NO. 9 (Continued) **S107736465**

Completed Info:

Completed Area Name:	PROJECT WIDE
Completed Sub Area Name:	Not reported
Completed Document Type:	Cost Recovery Closeout Memo
Completed Date:	08/20/2002
Comments:	Not reported

Completed Area Name:	PROJECT WIDE
Completed Sub Area Name:	Not reported
Completed Document Type:	Environmental Oversight Agreement
Completed Date:	02/10/2000
Comments:	Not reported

Completed Area Name:	PROJECT WIDE
Completed Sub Area Name:	Not reported
Completed Document Type:	Phase 1
Completed Date:	02/11/2000
Comments:	Not reported

Future Area Name:	Not reported
Future Sub Area Name:	Not reported
Future Document Type:	Not reported
Future Due Date:	Not reported
Schedule Area Name:	Not reported
Schedule Sub Area Name:	Not reported
Schedule Document Type:	Not reported
Schedule Due Date:	Not reported
Schedule Revised Date:	Not reported

SCH:

Facility ID:	19590015
Site Type:	School Investigation
Site Type Detail:	School
Site Mgmt. Req.:	NONE SPECIFIED
Acres:	1.81
National Priorities List:	NO
Cleanup Oversight Agencies:	SMBRP
Lead Agency:	SMBRP
Lead Agency Description:	DTSC - Site Cleanup Program
Project Manager:	Not reported
Supervisor:	Mark Malinowski
Division Branch:	Southern California Schools & Brownfields Outreach
Site Code:	304154
Assembly:	53
Senate:	24
Special Program Status:	Not reported
Status:	Inactive - Withdrawn
Status Date:	08/20/2002
Restricted Use:	NO
Funding:	School District
Latitude:	34.05961
Longitude:	-118.3044
APN:	NONE SPECIFIED
Past Use:	* RETIAL - MISC.
Potential COC:	NONE SPECIFIED

HOBART/WILTON PRIMARY SCHOOL NO. 9 (Continued) **S107736465**

Confirmed COC:	NONE SPECIFIED
Potential Description:	NONE SPECIFIED
Alias Name:	HOBART/WILTON PRIMARY SCHOOL #9
Alias Type:	Alternate Name
Alias Name:	LAUSD-HOBART/WILTON PRIMARY #9/CDE
Alias Type:	Alternate Name
Alias Name:	LAUSD-HOBART/WILTON PRIMARY #9/VCA
Alias Type:	Alternate Name
Alias Name:	LOS ANGELES UNIFIED SCHOOL DISTRICT
Alias Type:	Alternate Name
Alias Name:	304064
Alias Type:	Project Code (Site Code)
Alias Name:	304154
Alias Type:	Project Code (Site Code)
Alias Name:	19590015
Alias Type:	Envirostor ID Number

Completed Info:

Completed Area Name:	PROJECT WIDE
Completed Sub Area Name:	Not reported
Completed Document Type:	Cost Recovery Closeout Memo
Completed Date:	08/20/2002
Comments:	Not reported
Completed Area Name:	PROJECT WIDE
Completed Sub Area Name:	Not reported
Completed Document Type:	Environmental Oversight Agreement
Completed Date:	02/10/2000
Comments:	Not reported
Completed Area Name:	PROJECT WIDE
Completed Sub Area Name:	Not reported
Completed Document Type:	Phase 1
Completed Date:	02/11/2000
Comments:	Not reported
Future Area Name:	Not reported
Future Sub Area Name:	Not reported
Future Document Type:	Not reported
Future Due Date:	Not reported
Schedule Area Name:	Not reported
Schedule Sub Area Name:	Not reported
Schedule Document Type:	Not reported
Schedule Due Date:	Not reported
Schedule Revised Date:	Not reported

107
West
1/2-1
0.995 mi.
5251 ft.

BELMONT NEW ELEMENTARY SCHOOL NO. 9 **CA ENVIROSTOR** **S107735903**
WILSHIRE BOULEVARD/HOBART BOULEVARD **CA SCH** **N/A**
LOS ANGELES, CA 90020

Relative:
Lower

Actual:
219 ft.

ENVIROSTOR:

Facility ID:	19550023
Status:	Inactive - Needs Evaluation
Status Date:	08/11/2004
Site Code:	304296
Site Type:	School Investigation

BELMONT NEW ELEMENTARY SCHOOL NO. 9 (Continued) **S107735903**

Site Type Detailed: School
Acres: 1.5
NPL: NO
Regulatory Agencies: SMBRP
Lead Agency: SMBRP
Program Manager: Not reported
Supervisor: Shahir Haddad
Division Branch: Southern California Schools & Brownfields Outreach
Assembly: 53
Senate: 30
Special Program: Not reported
Restricted Use: NO
Site Mgmt Req: NONE SPECIFIED
Funding: School District
Latitude: 34.05227
Longitude: -118.2527
APN: NONE SPECIFIED
Past Use: * RETAIL - AUTO DEALERS & SERVICE STATIONS
Potential COC: Arsenic Xylenes Ethylbenzene Benzene Toluene
Confirmed COC: NONE SPECIFIED
Potential Description: NONE SPECIFIED
Alias Name: BELMONT NEW ELEMENTARY SCHOOL #9
Alias Type: Alternate Name
Alias Name: BELMONT NEW ELEMENTARY SCHOOL #9 (PROP)
Alias Type: Alternate Name
Alias Name: BELMONT NEW ELEMENTARY SCHOOL NO. 9
Alias Type: Alternate Name
Alias Name: LAUSD-BELMONT NEW ES#9
Alias Type: Alternate Name
Alias Name: LOS ANGELES UNIFIED SCHOOL DISTRICT
Alias Type: Alternate Name
Alias Name: 304296
Alias Type: Project Code (Site Code)
Alias Name: 19550023
Alias Type: Envirostor ID Number

Completed Info:
Completed Area Name: PROJECT WIDE
Completed Sub Area Name: Not reported
Completed Document Type: Cost Recovery Closeout Memo
Completed Date: 06/28/2007
Comments: CRU Memo completed

Completed Area Name: PROJECT WIDE
Completed Sub Area Name: Not reported
Completed Document Type: Environmental Oversight Agreement
Completed Date: 02/10/2000
Comments: Not reported

Completed Area Name: PROJECT WIDE
Completed Sub Area Name: Not reported
Completed Document Type: Preliminary Endangerment Assessment Report
Completed Date: 01/25/2002
Comments: DTSC has submitted an approval to Proposed Belmont New Elem. School No. 9, however past activities at the site(including gasoline service stations, automotive shops and a dry cleaner establishment) have impacted soil and groundwater at the site.

BELMONT NEW ELEMENTARY SCHOOL NO. 9 (Continued) **S107735903**

Completed Area Name: PROJECT WIDE
Completed Sub Area Name: Not reported
Completed Document Type: Phase 1
Completed Date: 04/20/2001
Comments: Not reported

Completed Area Name: PROJECT WIDE
Completed Sub Area Name: Not reported
Completed Document Type: Supplemental Site Investigation Report
Completed Date: 04/17/2003
Comments: Not reported

Completed Area Name: PROJECT WIDE
Completed Sub Area Name: Not reported
Completed Document Type: Technical Report
Completed Date: 05/14/2004
Comments: Not reported

Future Area Name: Not reported
Future Sub Area Name: Not reported
Future Document Type: Not reported
Future Due Date: Not reported
Schedule Area Name: Not reported
Schedule Sub Area Name: Not reported
Schedule Document Type: Not reported
Schedule Due Date: Not reported
Schedule Revised Date: Not reported

SCH:

Facility ID: 19550023
Site Type: School Investigation
Site Type Detail: School
Site Mgmt. Req.: NONE SPECIFIED
Acres: 1.5
National Priorities List: NO
Cleanup Oversight Agencies: SMBRP
Lead Agency: SMBRP
Lead Agency Description: DTSC - Site Cleanup Program
Project Manager: Not reported
Supervisor: Shahir Haddad
Division Branch: Southern California Schools & Brownfields Outreach
Site Code: 304296
Assembly: 53
Senate: 30
Special Program Status: Not reported
Status: Inactive - Needs Evaluation
Status Date: 08/11/2004
Restricted Use: NO
Funding: School District
Latitude: 34.05227
Longitude: -118.2527
APN: NONE SPECIFIED
Past Use: * RETAIL - AUTO DEALERS & SERVICE STATIONS
Potential COC: Arsenic, Arsenic, Xylenes, Ethylbenzene, Benzene, Toluene
Confirmed COC: NONE SPECIFIED
Potential Description: NONE SPECIFIED

BELMONT NEW ELEMENTARY SCHOOL NO. 9 (Continued) **S107735903**

Alias Name: BELMONT NEW ELEMENTARY SCHOOL #9
Alias Type: Alternate Name
Alias Name: BELMONT NEW ELEMENTARY SCHOOL #9 (PROP)
Alias Type: Alternate Name
Alias Name: BELMONT NEW ELEMENTARY SCHOOL NO. 9
Alias Type: Alternate Name
Alias Name: LAUSD-BELMONT NEW ES#9
Alias Type: Alternate Name
Alias Name: LOS ANGELES UNIFIED SCHOOL DISTRICT
Alias Type: Alternate Name
Alias Name: 304296
Alias Type: Project Code (Site Code)
Alias Name: 19550023
Alias Type: Envirostor ID Number

Completed Info:
Completed Area Name: PROJECT WIDE
Completed Sub Area Name: Not reported
Completed Document Type: Cost Recovery Closeout Memo
Completed Date: 06/28/2007
Comments: CRU Memo completed

Completed Area Name: PROJECT WIDE
Completed Sub Area Name: Not reported
Completed Document Type: Environmental Oversight Agreement
Completed Date: 02/10/2000
Comments: Not reported

Completed Area Name: PROJECT WIDE
Completed Sub Area Name: Not reported
Completed Document Type: Preliminary Endangerment Assessment Report
Completed Date: 01/25/2002
Comments: DTSC has submitted an approval to Proposed Belmont New Elem. School No. 9, however past activities at the site(including gasoline service stations, automotive shops and a dry cleaner establishment) have impacted soil and groundwater at the site.

Completed Area Name: PROJECT WIDE
Completed Sub Area Name: Not reported
Completed Document Type: Phase 1
Completed Date: 04/20/2001
Comments: Not reported

Completed Area Name: PROJECT WIDE
Completed Sub Area Name: Not reported
Completed Document Type: Supplemental Site Investigation Report
Completed Date: 04/17/2003
Comments: Not reported

Completed Area Name: PROJECT WIDE
Completed Sub Area Name: Not reported
Completed Document Type: Technical Report
Completed Date: 05/14/2004
Comments: Not reported

Future Area Name: Not reported
Future Sub Area Name: Not reported
Future Document Type: Not reported

BELMONT NEW ELEMENTARY SCHOOL NO. 9 (Continued) **S107735903**

Future Due Date:	Not reported
Schedule Area Name:	Not reported
Schedule Sub Area Name:	Not reported
Schedule Document Type:	Not reported
Schedule Due Date:	Not reported
Schedule Revised Date:	Not reported

Count: 2 records. ORPHAN SUMMARY

City	EDR ID	Site Name	Site Address	Zip	Database(s)
LOS ANGELES	S109422338	SOUTHERN CALIFORNIA DISPOSAL	186TH STREET AND VERMONT AVENU		CA SWF/LF
LOS ANGELES	S106517224	HOLLYWOOD GRAND PRIX	4274 & 4278 3RD ST.	90010	CA LUST

GOVERNMENT RECORDS SEARCHED / DATA CURRENCY TRACKING

To maintain currency of the following federal and state databases, EDR contacts the appropriate governmental agency on a monthly or quarterly basis, as required.

Number of Days to Update: Provides confirmation that EDR is reporting records that have been updated within 90 days from the date the government agency made the information available to the public.

STANDARD ENVIRONMENTAL RECORDS

Federal NPL site list

NPL: National Priority List

National Priorities List (Superfund). The NPL is a subset of CERCLIS and identifies over 1,200 sites for priority cleanup under the Superfund Program. NPL sites may encompass relatively large areas. As such, EDR provides polygon coverage for over 1,000 NPL site boundaries produced by EPA's Environmental Photographic Interpretation Center (EPIC) and regional EPA offices.

Date of Government Version: 12/11/2017
Date Data Arrived at EDR: 12/22/2017
Date Made Active in Reports: 01/05/2018
Number of Days to Update: 14

Source: EPA
Telephone: N/A
Last EDR Contact: 02/06/2018
Next Scheduled EDR Contact: 04/16/2018
Data Release Frequency: Quarterly

NPL Site Boundaries

Sources:

EPA's Environmental Photographic Interpretation Center (EPIC)
Telephone: 202-564-7333

EPA Region 1
Telephone 617-918-1143

EPA Region 6
Telephone: 214-655-6659

EPA Region 3
Telephone 215-814-5418

EPA Region 7
Telephone: 913-551-7247

EPA Region 4
Telephone 404-562-8033

EPA Region 8
Telephone: 303-312-6774

EPA Region 5
Telephone 312-886-6686

EPA Region 9
Telephone: 415-947-4246

EPA Region 10
Telephone 206-553-8665

Proposed NPL: Proposed National Priority List Sites

A site that has been proposed for listing on the National Priorities List through the issuance of a proposed rule in the Federal Register. EPA then accepts public comments on the site, responds to the comments, and places on the NPL those sites that continue to meet the requirements for listing.

Date of Government Version: 12/11/2017
Date Data Arrived at EDR: 12/22/2017
Date Made Active in Reports: 01/05/2018
Number of Days to Update: 14

Source: EPA
Telephone: N/A
Last EDR Contact: 02/06/2018
Next Scheduled EDR Contact: 05/21/2018
Data Release Frequency: Quarterly

NPL LIENS: Federal Superfund Liens

Federal Superfund Liens. Under the authority granted the USEPA by CERCLA of 1980, the USEPA has the authority to file liens against real property in order to recover remedial action expenditures or when the property owner received notification of potential liability. USEPA compiles a listing of filed notices of Superfund Liens.

Date of Government Version: 10/15/1991
Date Data Arrived at EDR: 02/02/1994
Date Made Active in Reports: 03/30/1994
Number of Days to Update: 56

Source: EPA
Telephone: 202-564-4267
Last EDR Contact: 08/15/2011
Next Scheduled EDR Contact: 11/28/2011
Data Release Frequency: No Update Planned

GOVERNMENT RECORDS SEARCHED / DATA CURRENCY TRACKING

Federal Delisted NPL site list

Delisted NPL: National Priority List Deletions

The National Oil and Hazardous Substances Pollution Contingency Plan (NCP) establishes the criteria that the EPA uses to delete sites from the NPL. In accordance with 40 CFR 300.425.(e), sites may be deleted from the NPL where no further response is appropriate.

Date of Government Version: 12/11/2017
Date Data Arrived at EDR: 12/22/2017
Date Made Active in Reports: 01/05/2018
Number of Days to Update: 14

Source: EPA
Telephone: N/A
Last EDR Contact: 02/06/2018
Next Scheduled EDR Contact: 04/16/2018
Data Release Frequency: Quarterly

Federal CERCLIS list

FEDERAL FACILITY: Federal Facility Site Information listing

A listing of National Priority List (NPL) and Base Realignment and Closure (BRAC) sites found in the Comprehensive Environmental Response, Compensation and Liability Information System (CERCLIS) Database where EPA Federal Facilities Restoration and Reuse Office is involved in cleanup activities.

Date of Government Version: 11/07/2016
Date Data Arrived at EDR: 01/05/2017
Date Made Active in Reports: 04/07/2017
Number of Days to Update: 92

Source: Environmental Protection Agency
Telephone: 703-603-8704
Last EDR Contact: 01/05/2018
Next Scheduled EDR Contact: 04/16/2018
Data Release Frequency: Varies

SEMS: Superfund Enterprise Management System

SEMS (Superfund Enterprise Management System) tracks hazardous waste sites, potentially hazardous waste sites, and remedial activities performed in support of EPA's Superfund Program across the United States. The list was formerly know as CERCLIS, renamed to SEMS by the EPA in 2015. The list contains data on potentially hazardous waste sites that have been reported to the USEPA by states, municipalities, private companies and private persons, pursuant to Section 103 of the Comprehensive Environmental Response, Compensation, and Liability Act (CERCLA). This dataset also contains sites which are either proposed to or on the National Priorities List (NPL) and the sites which are in the screening and assessment phase for possible inclusion on the NPL.

Date of Government Version: 12/11/2017
Date Data Arrived at EDR: 12/22/2017
Date Made Active in Reports: 01/12/2018
Number of Days to Update: 21

Source: EPA
Telephone: 800-424-9346
Last EDR Contact: 02/06/2018
Next Scheduled EDR Contact: 04/30/2018
Data Release Frequency: Quarterly

Federal CERCLIS NFRAP site list

SEMS-ARCHIVE: Superfund Enterprise Management System Archive

SEMS-ARCHIVE (Superfund Enterprise Management System Archive) tracks sites that have no further interest under the Federal Superfund Program based on available information. The list was formerly known as the CERCLIS-NFRAP, renamed to SEMS ARCHIVE by the EPA in 2015. EPA may perform a minimal level of assessment work at a site while it is archived if site conditions change and/or new information becomes available. Archived sites have been removed and archived from the inventory of SEMS sites. Archived status indicates that, to the best of EPA's knowledge, assessment at a site has been completed and that EPA has determined no further steps will be taken to list the site on the National Priorities List (NPL), unless information indicates this decision was not appropriate or other considerations require a recommendation for listing at a later time. The decision does not necessarily mean that there is no hazard associated with a given site; it only means that. based upon available information, the location is not judged to be potential NPL site.

Date of Government Version: 12/11/2017
Date Data Arrived at EDR: 12/22/2017
Date Made Active in Reports: 01/12/2018
Number of Days to Update: 21

Source: EPA
Telephone: 800-424-9346
Last EDR Contact: 02/06/2018
Next Scheduled EDR Contact: 04/30/2018
Data Release Frequency: Quarterly

Federal RCRA CORRACTS facilities list

CORRACTS: Corrective Action Report

CORRACTS identifies hazardous waste handlers with RCRA corrective action activity.

Date of Government Version: 12/11/2017
Date Data Arrived at EDR: 12/26/2017
Date Made Active in Reports: 02/09/2018
Number of Days to Update: 45

Source: EPA
Telephone: 800-424-9346
Last EDR Contact: 01/19/2018
Next Scheduled EDR Contact: 04/09/2018
Data Release Frequency: Quarterly

Federal RCRA non-CORRACTS TSD facilities list

RCRA-TSDF: RCRA - Treatment, Storage and Disposal

RCRAInfo is EPA's comprehensive information system, providing access to data supporting the Resource Conservation and Recovery Act (RCRA) of 1976 and the Hazardous and Solid Waste Amendments (HSWA) of 1984. The database includes selective information on sites which generate, transport, store, treat and/or dispose of hazardous waste as defined by the Resource Conservation and Recovery Act (RCRA). Transporters are individuals or entities that move hazardous waste from the generator offsite to a facility that can recycle, treat, store, or dispose of the waste. TSDFs treat, store, or dispose of the waste.

Date of Government Version: 12/11/2017
Date Data Arrived at EDR: 12/26/2017
Date Made Active in Reports: 02/09/2018
Number of Days to Update: 45

Source: Environmental Protection Agency
Telephone: (415) 495-8895
Last EDR Contact: 01/19/2018
Next Scheduled EDR Contact: 04/09/2018
Data Release Frequency: Quarterly

Federal RCRA generators list

RCRA-LQG: RCRA - Large Quantity Generators

RCRAInfo is EPA's comprehensive information system, providing access to data supporting the Resource Conservation and Recovery Act (RCRA) of 1976 and the Hazardous and Solid Waste Amendments (HSWA) of 1984. The database includes selective information on sites which generate, transport, store, treat and/or dispose of hazardous waste as defined by the Resource Conservation and Recovery Act (RCRA). Large quantity generators (LQGs) generate over 1,000 kilograms (kg) of hazardous waste, or over 1 kg of acutely hazardous waste per month.

Date of Government Version: 12/11/2017
Date Data Arrived at EDR: 12/26/2017
Date Made Active in Reports: 02/09/2018
Number of Days to Update: 45

Source: Environmental Protection Agency
Telephone: (415) 495-8895
Last EDR Contact: 01/19/2018
Next Scheduled EDR Contact: 04/09/2018
Data Release Frequency: Quarterly

RCRA-SQG: RCRA - Small Quantity Generators

RCRAInfo is EPA's comprehensive information system, providing access to data supporting the Resource Conservation and Recovery Act (RCRA) of 1976 and the Hazardous and Solid Waste Amendments (HSWA) of 1984. The database includes selective information on sites which generate, transport, store, treat and/or dispose of hazardous waste as defined by the Resource Conservation and Recovery Act (RCRA). Small quantity generators (SQGs) generate between 100 kg and 1,000 kg of hazardous waste per month.

Date of Government Version: 12/11/2017
Date Data Arrived at EDR: 12/26/2017
Date Made Active in Reports: 02/09/2018
Number of Days to Update: 45

Source: Environmental Protection Agency
Telephone: (415) 495-8895
Last EDR Contact: 01/19/2018
Next Scheduled EDR Contact: 04/09/2018
Data Release Frequency: Quarterly

RCRA-CESQG: RCRA - Conditionally Exempt Small Quantity Generators

RCRAInfo is EPA's comprehensive information system, providing access to data supporting the Resource Conservation and Recovery Act (RCRA) of 1976 and the Hazardous and Solid Waste Amendments (HSWA) of 1984. The database includes selective information on sites which generate, transport, store, treat and/or dispose of hazardous waste as defined by the Resource Conservation and Recovery Act (RCRA). Conditionally exempt small quantity generators (CESQGs) generate less than 100 kg of hazardous waste, or less than 1 kg of acutely hazardous waste per month.

Date of Government Version: 12/11/2017
Date Data Arrived at EDR: 12/26/2017
Date Made Active in Reports: 02/09/2018
Number of Days to Update: 45

Source: Environmental Protection Agency
Telephone: (415) 495-8895
Last EDR Contact: 01/19/2018
Next Scheduled EDR Contact: 04/09/2018
Data Release Frequency: Quarterly

Federal institutional controls / engineering controls registries

LUCIS: Land Use Control Information System

LUCIS contains records of land use control information pertaining to the former Navy Base Realignment and Closure properties.

Date of Government Version: 05/22/2017
Date Data Arrived at EDR: 06/13/2017
Date Made Active in Reports: 09/15/2017
Number of Days to Update: 94

Source: Department of the Navy
Telephone: 843-820-7326
Last EDR Contact: 02/09/2018
Next Scheduled EDR Contact: 05/28/2018
Data Release Frequency: Varies

US ENG CONTROLS: Engineering Controls Sites List

A listing of sites with engineering controls in place. Engineering controls include various forms of caps, building foundations, liners, and treatment methods to create pathway elimination for regulated substances to enter environmental media or effect human health.

Date of Government Version: 11/13/2017
Date Data Arrived at EDR: 11/27/2017
Date Made Active in Reports: 02/09/2018
Number of Days to Update: 74

Source: Environmental Protection Agency
Telephone: 703-603-0695
Last EDR Contact: 02/27/2018
Next Scheduled EDR Contact: 06/11/2018
Data Release Frequency: Varies

US INST CONTROL: Sites with Institutional Controls

A listing of sites with institutional controls in place. Institutional controls include administrative measures, such as groundwater use restrictions, construction restrictions, property use restrictions, and post remediation care requirements intended to prevent exposure to contaminants remaining on site. Deed restrictions are generally required as part of the institutional controls.

Date of Government Version: 11/13/2017
Date Data Arrived at EDR: 11/27/2017
Date Made Active in Reports: 02/09/2018
Number of Days to Update: 74

Source: Environmental Protection Agency
Telephone: 703-603-0695
Last EDR Contact: 02/27/2018
Next Scheduled EDR Contact: 06/11/2018
Data Release Frequency: Varies

Federal ERNS list

ERNS: Emergency Response Notification System

Emergency Response Notification System. ERNS records and stores information on reported releases of oil and hazardous substances.

Date of Government Version: 09/18/2017
Date Data Arrived at EDR: 09/21/2017
Date Made Active in Reports: 10/13/2017
Number of Days to Update: 22

Source: National Response Center, United States Coast Guard
Telephone: 202-267-2180
Last EDR Contact: 01/19/2018
Next Scheduled EDR Contact: 04/09/2018
Data Release Frequency: Quarterly

State- and tribal - equivalent NPL

RESPONSE: State Response Sites

Identifies confirmed release sites where DTSC is involved in remediation, either in a lead or oversight capacity. These confirmed release sites are generally high-priority and high potential risk.

Date of Government Version: 01/30/2018
Date Data Arrived at EDR: 01/31/2018
Date Made Active in Reports: 03/19/2018
Number of Days to Update: 47

Source: Department of Toxic Substances Control
Telephone: 916-323-3400
Last EDR Contact: 01/31/2018
Next Scheduled EDR Contact: 05/14/2018
Data Release Frequency: Quarterly

State- and tribal - equivalent CERCLIS

ENVIROSTOR: EnviroStor Database

The Department of Toxic Substances Control's (DTSC's) Site Mitigation and Brownfields Reuse Program's (SMBRP's) EnviroStor database identifes sites that have known contamination or sites for which there may be reasons to investigate further. The database includes the following site types: Federal Superfund sites (National Priorities List (NPL)); State Response, including Military Facilities and State Superfund; Voluntary Cleanup; and School sites. EnviroStor provides similar information to the information that was available in CalSites, and provides additional site information, including, but not limited to, identification of formerly-contaminated properties that have been released for reuse, properties where environmental deed restrictions have been recorded to prevent inappropriate land uses, and risk characterization information that is used to assess potential impacts to public health and the environment at contaminated sites.

Date of Government Version: 01/30/2018
Date Data Arrived at EDR: 01/31/2018
Date Made Active in Reports: 03/19/2018
Number of Days to Update: 47

Source: Department of Toxic Substances Control
Telephone: 916-323-3400
Last EDR Contact: 01/31/2018
Next Scheduled EDR Contact: 05/14/2018
Data Release Frequency: Quarterly

State and tribal landfill and/or solid waste disposal site lists

SWF/LF (SWIS): Solid Waste Information System

Active, Closed and Inactive Landfills. SWF/LF records typically contain an inve ntory of solid waste disposal facilities or landfills. These may be active or i nactive facilities or open dumps that failed to meet RCRA Section 4004 criteria for solid waste landfills or disposal sites.

Date of Government Version: 11/13/2017
Date Data Arrived at EDR: 11/14/2017
Date Made Active in Reports: 12/07/2017
Number of Days to Update: 23

Source: Department of Resources Recycling and Recovery
Telephone: 916-341-6320
Last EDR Contact: 02/14/2018
Next Scheduled EDR Contact: 05/28/2018
Data Release Frequency: Quarterly

State and tribal leaking storage tank lists

LUST REG 9: Leaking Underground Storage Tank Report

Orange, Riverside, San Diego counties. For more current information, please refer to the State Water Resources Control Board's LUST database.

Date of Government Version: 03/01/2001
Date Data Arrived at EDR: 04/23/2001
Date Made Active in Reports: 05/21/2001
Number of Days to Update: 28

Source: California Regional Water Quality Control Board San Diego Region (9)
Telephone: 858-637-5595
Last EDR Contact: 09/26/2011
Next Scheduled EDR Contact: 01/09/2012
Data Release Frequency: No Update Planned

LUST: Leaking Underground Fuel Tank Report (GEOTRACKER)

Leaking Underground Storage Tank (LUST) Sites included in GeoTracker. GeoTracker is the Water Boards data management system for sites that impact, or have the potential to impact, water quality in California, with emphasis on groundwater.

Date of Government Version: 12/11/2017
Date Data Arrived at EDR: 12/12/2017
Date Made Active in Reports: 01/11/2018
Number of Days to Update: 30

Source: State Water Resources Control Board
Telephone: see region list
Last EDR Contact: 03/14/2018
Next Scheduled EDR Contact: 06/25/2018
Data Release Frequency: Quarterly

LUST REG 7: Leaking Underground Storage Tank Case Listing

Leaking Underground Storage Tank locations. Imperial, Riverside, San Diego, Santa Barbara counties.

Date of Government Version: 02/26/2004
Date Data Arrived at EDR: 02/26/2004
Date Made Active in Reports: 03/24/2004
Number of Days to Update: 27

Source: California Regional Water Quality Control Board Colorado River Basin Region (7)
Telephone: 760-776-8943
Last EDR Contact: 08/01/2011
Next Scheduled EDR Contact: 11/14/2011
Data Release Frequency: No Update Planned

LUST REG 6V: Leaking Underground Storage Tank Case Listing

Leaking Underground Storage Tank locations. Inyo, Kern, Los Angeles, Mono, San Bernardino counties.

Date of Government Version: 06/07/2005
Date Data Arrived at EDR: 06/07/2005
Date Made Active in Reports: 06/29/2005
Number of Days to Update: 22

Source: California Regional Water Quality Control Board Victorville Branch Office (6)
Telephone: 760-241-7365
Last EDR Contact: 09/12/2011
Next Scheduled EDR Contact: 12/26/2011
Data Release Frequency: No Update Planned

LUST REG 5: Leaking Underground Storage Tank Database

Leaking Underground Storage Tank locations. Alameda, Alpine, Amador, Butte, Colusa, Contra Costa, Calveras, El Dorado, Fresno, Glenn, Kern, Kings, Lake, Lassen, Madera, Mariposa, Merced, Modoc, Napa, Nevada, Placer, Plumas, Sacramento, San Joaquin, Shasta, Solano, Stanislaus, Sutter, Tehama, Tulare, Tuolumne, Yolo, Yuba counties.

Date of Government Version: 07/01/2008
Date Data Arrived at EDR: 07/22/2008
Date Made Active in Reports: 07/31/2008
Number of Days to Update: 9

Source: California Regional Water Quality Control Board Central Valley Region (5)
Telephone: 916-464-4834
Last EDR Contact: 07/01/2011
Next Scheduled EDR Contact: 10/17/2011
Data Release Frequency: No Update Planned

LUST REG 1: Active Toxic Site Investigation

Del Norte, Humboldt, Lake, Mendocino, Modoc, Siskiyou, Sonoma, Trinity counties. For more current information, please refer to the State Water Resources Control Board's LUST database.

Date of Government Version: 02/01/2001
Date Data Arrived at EDR: 02/28/2001
Date Made Active in Reports: 03/29/2001
Number of Days to Update: 29

Source: California Regional Water Quality Control Board North Coast (1)
Telephone: 707-570-3769
Last EDR Contact: 08/01/2011
Next Scheduled EDR Contact: 11/14/2011
Data Release Frequency: No Update Planned

LUST REG 2: Fuel Leak List
Leaking Underground Storage Tank locations. Alameda, Contra Costa, Marin, Napa, San Francisco, San Mateo, Santa Clara, Solano, Sonoma counties.

Date of Government Version: 09/30/2004
Date Data Arrived at EDR: 10/20/2004
Date Made Active in Reports: 11/19/2004
Number of Days to Update: 30

Source: California Regional Water Quality Control Board San Francisco Bay Region (2)
Telephone: 510-622-2433
Last EDR Contact: 09/19/2011
Next Scheduled EDR Contact: 01/02/2012
Data Release Frequency: Quarterly

LUST REG 3: Leaking Underground Storage Tank Database
Leaking Underground Storage Tank locations. Monterey, San Benito, San Luis Obispo, Santa Barbara, Santa Cruz counties.

Date of Government Version: 05/19/2003
Date Data Arrived at EDR: 05/19/2003
Date Made Active in Reports: 06/02/2003
Number of Days to Update: 14

Source: California Regional Water Quality Control Board Central Coast Region (3)
Telephone: 805-542-4786
Last EDR Contact: 07/18/2011
Next Scheduled EDR Contact: 10/31/2011
Data Release Frequency: No Update Planned

LUST REG 4: Underground Storage Tank Leak List
Los Angeles, Ventura counties. For more current information, please refer to the State Water Resources Control Board's LUST database.

Date of Government Version: 09/07/2004
Date Data Arrived at EDR: 09/07/2004
Date Made Active in Reports: 10/12/2004
Number of Days to Update: 35

Source: California Regional Water Quality Control Board Los Angeles Region (4)
Telephone: 213-576-6710
Last EDR Contact: 09/06/2011
Next Scheduled EDR Contact: 12/19/2011
Data Release Frequency: No Update Planned

LUST REG 8: Leaking Underground Storage Tanks
California Regional Water Quality Control Board Santa Ana Region (8). For more current information, please refer to the State Water Resources Control Board's LUST database.

Date of Government Version: 02/14/2005
Date Data Arrived at EDR: 02/15/2005
Date Made Active in Reports: 03/28/2005
Number of Days to Update: 41

Source: California Regional Water Quality Control Board Santa Ana Region (8)
Telephone: 909-782-4496
Last EDR Contact: 08/15/2011
Next Scheduled EDR Contact: 11/28/2011
Data Release Frequency: Varies

LUST REG 6L: Leaking Underground Storage Tank Case Listing
For more current information, please refer to the State Water Resources Control Board's LUST database.

Date of Government Version: 09/09/2003
Date Data Arrived at EDR: 09/10/2003
Date Made Active in Reports: 10/07/2003
Number of Days to Update: 27

Source: California Regional Water Quality Control Board Lahontan Region (6)
Telephone: 530-542-5572
Last EDR Contact: 09/12/2011
Next Scheduled EDR Contact: 12/26/2011
Data Release Frequency: No Update Planned

INDIAN LUST R10: Leaking Underground Storage Tanks on Indian Land
LUSTs on Indian land in Alaska, Idaho, Oregon and Washington.

Date of Government Version: 04/25/2017
Date Data Arrived at EDR: 11/07/2017
Date Made Active in Reports: 12/08/2017
Number of Days to Update: 31

Source: EPA Region 10
Telephone: 206-553-2857
Last EDR Contact: 01/23/2018
Next Scheduled EDR Contact: 05/07/2018
Data Release Frequency: Varies

INDIAN LUST R9: Leaking Underground Storage Tanks on Indian Land
LUSTs on Indian land in Arizona, California, New Mexico and Nevada

Date of Government Version: 04/13/2017
Date Data Arrived at EDR: 07/27/2017
Date Made Active in Reports: 10/13/2017
Number of Days to Update: 78

Source: Environmental Protection Agency
Telephone: 415-972-3372
Last EDR Contact: 01/23/2018
Next Scheduled EDR Contact: 05/07/2018
Data Release Frequency: Varies

INDIAN LUST R8: Leaking Underground Storage Tanks on Indian Land
LUSTs on Indian land in Colorado, Montana, North Dakota, South Dakota, Utah and Wyoming.

Date of Government Version: 05/01/2017
Date Data Arrived at EDR: 07/27/2017
Date Made Active in Reports: 10/13/2017
Number of Days to Update: 78

Source: EPA Region 8
Telephone: 303-312-6271
Last EDR Contact: 01/23/2018
Next Scheduled EDR Contact: 05/07/2018
Data Release Frequency: Varies

INDIAN LUST R7: Leaking Underground Storage Tanks on Indian Land
LUSTs on Indian land in Iowa, Kansas, and Nebraska

Date of Government Version: 04/14/2017
Date Data Arrived at EDR: 07/27/2017
Date Made Active in Reports: 10/06/2017
Number of Days to Update: 71

Source: EPA Region 7
Telephone: 913-551-7003
Last EDR Contact: 01/23/2018
Next Scheduled EDR Contact: 05/07/2018
Data Release Frequency: Varies

INDIAN LUST R1: Leaking Underground Storage Tanks on Indian Land
A listing of leaking underground storage tank locations on Indian Land.

Date of Government Version: 04/14/2017
Date Data Arrived at EDR: 07/27/2017
Date Made Active in Reports: 10/06/2017
Number of Days to Update: 71

Source: EPA Region 1
Telephone: 617-918-1313
Last EDR Contact: 01/23/2018
Next Scheduled EDR Contact: 05/07/2018
Data Release Frequency: Varies

INDIAN LUST R4: Leaking Underground Storage Tanks on Indian Land
LUSTs on Indian land in Florida, Mississippi and North Carolina.

Date of Government Version: 10/14/2016
Date Data Arrived at EDR: 01/27/2017
Date Made Active in Reports: 05/05/2017
Number of Days to Update: 98

Source: EPA Region 4
Telephone: 404-562-8677
Last EDR Contact: 01/19/2018
Next Scheduled EDR Contact: 05/07/2018
Data Release Frequency: Semi-Annually

INDIAN LUST R6: Leaking Underground Storage Tanks on Indian Land
LUSTs on Indian land in New Mexico and Oklahoma.

Date of Government Version: 04/24/2017
Date Data Arrived at EDR: 07/27/2017
Date Made Active in Reports: 10/06/2017
Number of Days to Update: 71

Source: EPA Region 6
Telephone: 214-665-6597
Last EDR Contact: 01/23/2018
Next Scheduled EDR Contact: 05/07/2018
Data Release Frequency: Varies

INDIAN LUST R5: Leaking Underground Storage Tanks on Indian Land
Leaking underground storage tanks located on Indian Land in Michigan, Minnesota and Wisconsin.

Date of Government Version: 04/26/2017
Date Data Arrived at EDR: 07/27/2017
Date Made Active in Reports: 10/13/2017
Number of Days to Update: 78

Source: EPA, Region 5
Telephone: 312-886-7439
Last EDR Contact: 01/23/2018
Next Scheduled EDR Contact: 05/07/2018
Data Release Frequency: Varies

SLIC: Statewide SLIC Cases (GEOTRACKER)

Cleanup Program Sites (CPS; also known as Site Cleanups [SC] and formerly known as Spills, Leaks, Investigations, and Cleanups [SLIC] sites) included in GeoTracker. GeoTracker is the Water Boards data management system for sites that impact, or have the potential to impact, water quality in California, with emphasis on groundwater.

Date of Government Version: 12/11/2017
Date Data Arrived at EDR: 12/12/2017
Date Made Active in Reports: 01/12/2018
Number of Days to Update: 31

Source: State Water Resources Control Board
Telephone: 866-480-1028
Last EDR Contact: 12/12/2018
Next Scheduled EDR Contact: 06/25/2018
Data Release Frequency: Varies

SLIC REG 1: Active Toxic Site Investigations

The SLIC (Spills, Leaks, Investigations and Cleanup) program is designed to protect and restore water quality from spills, leaks, and similar discharges.

Date of Government Version: 04/03/2003
Date Data Arrived at EDR: 04/07/2003
Date Made Active in Reports: 04/25/2003
Number of Days to Update: 18

Source: California Regional Water Quality Control Board, North Coast Region (1)
Telephone: 707-576-2220
Last EDR Contact: 08/01/2011
Next Scheduled EDR Contact: 11/14/2011
Data Release Frequency: No Update Planned

SLIC REG 2: Spills, Leaks, Investigation & Cleanup Cost Recovery Listing

The SLIC (Spills, Leaks, Investigations and Cleanup) program is designed to protect and restore water quality from spills, leaks, and similar discharges.

Date of Government Version: 09/30/2004
Date Data Arrived at EDR: 10/20/2004
Date Made Active in Reports: 11/19/2004
Number of Days to Update: 30

Source: Regional Water Quality Control Board San Francisco Bay Region (2)
Telephone: 510-286-0457
Last EDR Contact: 09/19/2011
Next Scheduled EDR Contact: 01/02/2012
Data Release Frequency: Quarterly

SLIC REG 3: Spills, Leaks, Investigation & Cleanup Cost Recovery Listing

The SLIC (Spills, Leaks, Investigations and Cleanup) program is designed to protect and restore water quality from spills, leaks, and similar discharges.

Date of Government Version: 05/18/2006
Date Data Arrived at EDR: 05/18/2006
Date Made Active in Reports: 06/15/2006
Number of Days to Update: 28

Source: California Regional Water Quality Control Board Central Coast Region (3)
Telephone: 805-549-3147
Last EDR Contact: 07/18/2011
Next Scheduled EDR Contact: 10/31/2011
Data Release Frequency: Semi-Annually

SLIC REG 4: Spills, Leaks, Investigation & Cleanup Cost Recovery Listing

The SLIC (Spills, Leaks, Investigations and Cleanup) program is designed to protect and restore water quality from spills, leaks, and similar discharges.

Date of Government Version: 11/17/2004
Date Data Arrived at EDR: 11/18/2004
Date Made Active in Reports: 01/04/2005
Number of Days to Update: 47

Source: Region Water Quality Control Board Los Angeles Region (4)
Telephone: 213-576-6600
Last EDR Contact: 07/01/2011
Next Scheduled EDR Contact: 10/17/2011
Data Release Frequency: Varies

SLIC REG 5: Spills, Leaks, Investigation & Cleanup Cost Recovery Listing

The SLIC (Spills, Leaks, Investigations and Cleanup) program is designed to protect and restore water quality from spills, leaks, and similar discharges.

Date of Government Version: 04/01/2005
Date Data Arrived at EDR: 04/05/2005
Date Made Active in Reports: 04/21/2005
Number of Days to Update: 16

Source: Regional Water Quality Control Board Central Valley Region (5)
Telephone: 916-464-3291
Last EDR Contact: 09/12/2011
Next Scheduled EDR Contact: 12/26/2011
Data Release Frequency: Semi-Annually

SLIC REG 6V: Spills, Leaks, Investigation & Cleanup Cost Recovery Listing
The SLIC (Spills, Leaks, Investigations and Cleanup) program is designed to protect and restore water quality from spills, leaks, and similar discharges.

Date of Government Version: 05/24/2005
Date Data Arrived at EDR: 05/25/2005
Date Made Active in Reports: 06/16/2005
Number of Days to Update: 22
Source: Regional Water Quality Control Board, Victorville Branch
Telephone: 619-241-6583
Last EDR Contact: 08/15/2011
Next Scheduled EDR Contact: 11/28/2011
Data Release Frequency: Semi-Annually

SLIC REG 6L: SLIC Sites
The SLIC (Spills, Leaks, Investigations and Cleanup) program is designed to protect and restore water quality from spills, leaks, and similar discharges.

Date of Government Version: 09/07/2004
Date Data Arrived at EDR: 09/07/2004
Date Made Active in Reports: 10/12/2004
Number of Days to Update: 35
Source: California Regional Water Quality Control Board, Lahontan Region
Telephone: 530-542-5574
Last EDR Contact: 08/15/2011
Next Scheduled EDR Contact: 11/28/2011
Data Release Frequency: No Update Planned

SLIC REG 7: SLIC List
The SLIC (Spills, Leaks, Investigations and Cleanup) program is designed to protect and restore water quality from spills, leaks, and similar discharges.

Date of Government Version: 11/24/2004
Date Data Arrived at EDR: 11/29/2004
Date Made Active in Reports: 01/04/2005
Number of Days to Update: 36
Source: California Regional Quality Control Board, Colorado River Basin Region
Telephone: 760-346-7491
Last EDR Contact: 08/01/2011
Next Scheduled EDR Contact: 11/14/2011
Data Release Frequency: No Update Planned

SLIC REG 8: Spills, Leaks, Investigation & Cleanup Cost Recovery Listing
The SLIC (Spills, Leaks, Investigations and Cleanup) program is designed to protect and restore water quality from spills, leaks, and similar discharges.

Date of Government Version: 04/03/2008
Date Data Arrived at EDR: 04/03/2008
Date Made Active in Reports: 04/14/2008
Number of Days to Update: 11
Source: California Region Water Quality Control Board Santa Ana Region (8)
Telephone: 951-782-3298
Last EDR Contact: 09/12/2011
Next Scheduled EDR Contact: 12/26/2011
Data Release Frequency: Semi-Annually

SLIC REG 9: Spills, Leaks, Investigation & Cleanup Cost Recovery Listing
The SLIC (Spills, Leaks, Investigations and Cleanup) program is designed to protect and restore water quality from spills, leaks, and similar discharges.

Date of Government Version: 09/10/2007
Date Data Arrived at EDR: 09/11/2007
Date Made Active in Reports: 09/28/2007
Number of Days to Update: 17
Source: California Regional Water Quality Control Board San Diego Region (9)
Telephone: 858-467-2980
Last EDR Contact: 08/08/2011
Next Scheduled EDR Contact: 11/21/2011
Data Release Frequency: Annually

State and tribal registered storage tank lists

FEMA UST: Underground Storage Tank Listing
A listing of all FEMA owned underground storage tanks.

Date of Government Version: 05/15/2017
Date Data Arrived at EDR: 05/30/2017
Date Made Active in Reports: 10/13/2017
Number of Days to Update: 136
Source: FEMA
Telephone: 202-646-5797
Last EDR Contact: 01/09/2018
Next Scheduled EDR Contact: 04/23/2018
Data Release Frequency: Varies

UST: Active UST Facilities
Active UST facilities gathered from the local regulatory agencies

Date of Government Version: 12/11/2017
Date Data Arrived at EDR: 12/12/2017
Date Made Active in Reports: 01/17/2018
Number of Days to Update: 36
Source: SWRCB
Telephone: 916-341-5851
Last EDR Contact: 03/14/2018
Next Scheduled EDR Contact: 06/25/2018
Data Release Frequency: Semi-Annually

AST: Aboveground Petroleum Storage Tank Facilities
A listing of aboveground storage tank petroleum storage tank locations.

Date of Government Version: 07/06/2016
Date Data Arrived at EDR: 07/12/2016
Date Made Active in Reports: 09/19/2016
Number of Days to Update: 69
Source: California Environmental Protection Agency
Telephone: 916-327-5092
Last EDR Contact: 12/26/2017
Next Scheduled EDR Contact: 04/09/2018
Data Release Frequency: Quarterly

INDIAN UST R5: Underground Storage Tanks on Indian Land
The Indian Underground Storage Tank (UST) database provides information about underground storage tanks on Indian land in EPA Region 5 (Michigan, Minnesota and Wisconsin and Tribal Nations).

Date of Government Version: 04/26/2017
Date Data Arrived at EDR: 07/27/2017
Date Made Active in Reports: 10/06/2017
Number of Days to Update: 71
Source: EPA Region 5
Telephone: 312-886-6136
Last EDR Contact: 01/23/2018
Next Scheduled EDR Contact: 05/07/2018
Data Release Frequency: Varies

INDIAN UST R1: Underground Storage Tanks on Indian Land
The Indian Underground Storage Tank (UST) database provides information about underground storage tanks on Indian land in EPA Region 1 (Connecticut, Maine, Massachusetts, New Hampshire, Rhode Island, Vermont and ten Tribal Nations).

Date of Government Version: 04/14/2017
Date Data Arrived at EDR: 07/27/2017
Date Made Active in Reports: 10/06/2017
Number of Days to Update: 71
Source: EPA, Region 1
Telephone: 617-918-1313
Last EDR Contact: 01/23/2018
Next Scheduled EDR Contact: 05/07/2018
Data Release Frequency: Varies

INDIAN UST R9: Underground Storage Tanks on Indian Land
The Indian Underground Storage Tank (UST) database provides information about underground storage tanks on Indian land in EPA Region 9 (Arizona, California, Hawaii, Nevada, the Pacific Islands, and Tribal Nations).

Date of Government Version: 04/13/2017
Date Data Arrived at EDR: 07/27/2017
Date Made Active in Reports: 10/13/2017
Number of Days to Update: 78
Source: EPA Region 9
Telephone: 415-972-3368
Last EDR Contact: 01/23/2018
Next Scheduled EDR Contact: 05/07/2018
Data Release Frequency: Varies

INDIAN UST R4: Underground Storage Tanks on Indian Land
The Indian Underground Storage Tank (UST) database provides information about underground storage tanks on Indian land in EPA Region 4 (Alabama, Florida, Georgia, Kentucky, Mississippi, North Carolina, South Carolina, Tennessee and Tribal Nations)

Date of Government Version: 10/14/2016
Date Data Arrived at EDR: 01/27/2017
Date Made Active in Reports: 05/05/2017
Number of Days to Update: 98
Source: EPA Region 4
Telephone: 404-562-9424
Last EDR Contact: 01/19/2018
Next Scheduled EDR Contact: 05/07/2018
Data Release Frequency: Semi-Annually

INDIAN UST R8: Underground Storage Tanks on Indian Land

The Indian Underground Storage Tank (UST) database provides information about underground storage tanks on Indian land in EPA Region 8 (Colorado, Montana, North Dakota, South Dakota, Utah, Wyoming and 27 Tribal Nations).

Date of Government Version: 05/01/2017
Date Data Arrived at EDR: 07/27/2017
Date Made Active in Reports: 10/13/2017
Number of Days to Update: 78

Source: EPA Region 8
Telephone: 303-312-6137
Last EDR Contact: 01/23/2018
Next Scheduled EDR Contact: 05/07/2018
Data Release Frequency: Varies

INDIAN UST R7: Underground Storage Tanks on Indian Land

The Indian Underground Storage Tank (UST) database provides information about underground storage tanks on Indian land in EPA Region 7 (Iowa, Kansas, Missouri, Nebraska, and 9 Tribal Nations).

Date of Government Version: 05/02/2017
Date Data Arrived at EDR: 07/27/2017
Date Made Active in Reports: 10/06/2017
Number of Days to Update: 71

Source: EPA Region 7
Telephone: 913-551-7003
Last EDR Contact: 01/23/2018
Next Scheduled EDR Contact: 05/07/2018
Data Release Frequency: Varies

INDIAN UST R6: Underground Storage Tanks on Indian Land

The Indian Underground Storage Tank (UST) database provides information about underground storage tanks on Indian land in EPA Region 6 (Louisiana, Arkansas, Oklahoma, New Mexico, Texas and 65 Tribes).

Date of Government Version: 04/24/2017
Date Data Arrived at EDR: 07/27/2017
Date Made Active in Reports: 12/08/2017
Number of Days to Update: 134

Source: EPA Region 6
Telephone: 214-665-7591
Last EDR Contact: 01/23/2018
Next Scheduled EDR Contact: 05/07/2018
Data Release Frequency: Varies

INDIAN UST R10: Underground Storage Tanks on Indian Land

The Indian Underground Storage Tank (UST) database provides information about underground storage tanks on Indian land in EPA Region 10 (Alaska, Idaho, Oregon, Washington, and Tribal Nations).

Date of Government Version: 04/25/2017
Date Data Arrived at EDR: 07/27/2017
Date Made Active in Reports: 10/13/2017
Number of Days to Update: 78

Source: EPA Region 10
Telephone: 206-553-2857
Last EDR Contact: 01/23/2018
Next Scheduled EDR Contact: 05/07/2018
Data Release Frequency: Varies

State and tribal voluntary cleanup sites

INDIAN VCP R1: Voluntary Cleanup Priority Listing

A listing of voluntary cleanup priority sites located on Indian Land located in Region 1.

Date of Government Version: 07/27/2015
Date Data Arrived at EDR: 09/29/2015
Date Made Active in Reports: 02/18/2016
Number of Days to Update: 142

Source: EPA, Region 1
Telephone: 617-918-1102
Last EDR Contact: 12/20/2017
Next Scheduled EDR Contact: 04/09/2018
Data Release Frequency: Varies

INDIAN VCP R7: Voluntary Cleanup Priority Lisitng

A listing of voluntary cleanup priority sites located on Indian Land located in Region 7.

Date of Government Version: 03/20/2008
Date Data Arrived at EDR: 04/22/2008
Date Made Active in Reports: 05/19/2008
Number of Days to Update: 27

Source: EPA, Region 7
Telephone: 913-551-7365
Last EDR Contact: 04/20/2009
Next Scheduled EDR Contact: 07/20/2009
Data Release Frequency: Varies

VCP: Voluntary Cleanup Program Properties

Contains low threat level properties with either confirmed or unconfirmed releases and the project proponents have request that DTSC oversee investigation and/or cleanup activities and have agreed to provide coverage for DTSC's costs.

Date of Government Version: 01/30/2018
Date Data Arrived at EDR: 01/31/2018
Date Made Active in Reports: 03/19/2018
Number of Days to Update: 47

Source: Department of Toxic Substances Control
Telephone: 916-323-3400
Last EDR Contact: 01/31/2018
Next Scheduled EDR Contact: 05/14/2018
Data Release Frequency: Quarterly

State and tribal Brownfields sites

BROWNFIELDS: Considered Brownfieds Sites Listing

A listing of sites the SWRCB considers to be Brownfields since these are sites have come to them through the MOA Process.

Date of Government Version: 12/22/2017
Date Data Arrived at EDR: 12/26/2017
Date Made Active in Reports: 01/31/2018
Number of Days to Update: 36

Source: State Water Resources Control Board
Telephone: 916-323-7905
Last EDR Contact: 12/26/2017
Next Scheduled EDR Contact: 04/09/2018
Data Release Frequency: Quarterly

ADDITIONAL ENVIRONMENTAL RECORDS

Local Brownfield lists

US BROWNFIELDS: A Listing of Brownfields Sites

Brownfields are real property, the expansion, redevelopment, or reuse of which may be complicated by the presence or potential presence of a hazardous substance, pollutant, or contaminant. Cleaning up and reinvesting in these properties takes development pressures off of undeveloped, open land, and both improves and protects the environment. Assessment, Cleanup and Redevelopment Exchange System (ACRES) stores information reported by EPA Brownfields grant recipients on brownfields properties assessed or cleaned up with grant funding as well as information on Targeted Brownfields Assessments performed by EPA Regions. A listing of ACRES Brownfield sites is obtained from Cleanups in My Community. Cleanups in My Community provides information on Brownfields properties for which information is reported back to EPA, as well as areas served by Brownfields grant programs.

Date of Government Version: 01/19/2018
Date Data Arrived at EDR: 01/19/2018
Date Made Active in Reports: 02/09/2018
Number of Days to Update: 21

Source: Environmental Protection Agency
Telephone: 202-566-2777
Last EDR Contact: 01/19/2018
Next Scheduled EDR Contact: 04/02/2018
Data Release Frequency: Semi-Annually

Local Lists of Landfill / Solid Waste Disposal Sites

WMUDS/SWAT: Waste Management Unit Database

Waste Management Unit Database System. WMUDS is used by the State Water Resources Control Board staff and the Regional Water Quality Control Boards for program tracking and inventory of waste management units. WMUDS is composed of the following databases: Facility Information, Scheduled Inspections Information, Waste Management Unit Information, SWAT Program Information, SWAT Report Summary Information, SWAT Report Summary Data, Chapter 15 (formerly Subchapter 15) Information, Chapter 15 Monitoring Parameters, TPCA Program Information, RCRA Program Information, Closure Information, and Interested Parties Information.

Date of Government Version: 04/01/2000
Date Data Arrived at EDR: 04/10/2000
Date Made Active in Reports: 05/10/2000
Number of Days to Update: 30

Source: State Water Resources Control Board
Telephone: 916-227-4448
Last EDR Contact: 01/31/2018
Next Scheduled EDR Contact: 05/21/2018
Data Release Frequency: No Update Planned

SWRCY: Recycler Database
A listing of recycling facilities in California.

Date of Government Version: 12/11/2017
Date Data Arrived at EDR: 12/12/2017
Date Made Active in Reports: 01/17/2018
Number of Days to Update: 36

Source: Department of Conservation
Telephone: 916-323-3836
Last EDR Contact: 03/14/2018
Next Scheduled EDR Contact: 06/25/2018
Data Release Frequency: Quarterly

HAULERS: Registered Waste Tire Haulers Listing
A listing of registered waste tire haulers.

Date of Government Version: 02/08/2018
Date Data Arrived at EDR: 02/09/2018
Date Made Active in Reports: 03/20/2018
Number of Days to Update: 39

Source: Integrated Waste Management Board
Telephone: 916-341-6422
Last EDR Contact: 02/09/2018
Next Scheduled EDR Contact: 02/26/2018
Data Release Frequency: Varies

INDIAN ODI: Report on the Status of Open Dumps on Indian Lands
Location of open dumps on Indian land.

Date of Government Version: 12/31/1998
Date Data Arrived at EDR: 12/03/2007
Date Made Active in Reports: 01/24/2008
Number of Days to Update: 52

Source: Environmental Protection Agency
Telephone: 703-308-8245
Last EDR Contact: 01/30/2018
Next Scheduled EDR Contact: 05/14/2018
Data Release Frequency: Varies

DEBRIS REGION 9: Torres Martinez Reservation Illegal Dump Site Locations
A listing of illegal dump sites location on the Torres Martinez Indian Reservation located in eastern Riverside County and northern Imperial County, California.

Date of Government Version: 01/12/2009
Date Data Arrived at EDR: 05/07/2009
Date Made Active in Reports: 09/21/2009
Number of Days to Update: 137

Source: EPA, Region 9
Telephone: 415-947-4219
Last EDR Contact: 01/22/2018
Next Scheduled EDR Contact: 05/07/2018
Data Release Frequency: No Update Planned

ODI: Open Dump Inventory
An open dump is defined as a disposal facility that does not comply with one or more of the Part 257 or Part 258 Subtitle D Criteria.

Date of Government Version: 06/30/1985
Date Data Arrived at EDR: 08/09/2004
Date Made Active in Reports: 09/17/2004
Number of Days to Update: 39

Source: Environmental Protection Agency
Telephone: 800-424-9346
Last EDR Contact: 06/09/2004
Next Scheduled EDR Contact: N/A
Data Release Frequency: No Update Planned

IHS OPEN DUMPS: Open Dumps on Indian Land
A listing of all open dumps located on Indian Land in the United States.

Date of Government Version: 04/01/2014
Date Data Arrived at EDR: 08/06/2014
Date Made Active in Reports: 01/29/2015
Number of Days to Update: 176

Source: Department of Health & Human Serivces, Indian Health Service
Telephone: 301-443-1452
Last EDR Contact: 02/02/2018
Next Scheduled EDR Contact: 05/14/2018
Data Release Frequency: Varies

Local Lists of Hazardous waste / Contaminated Sites

US HIST CDL: National Clandestine Laboratory Register
A listing of clandestine drug lab locations that have been removed from the DEAs National Clandestine Laboratory Register.

Date of Government Version: 01/19/2018
Date Data Arrived at EDR: 01/24/2018
Date Made Active in Reports: 02/09/2018
Number of Days to Update: 16

Source: Drug Enforcement Administration
Telephone: 202-307-1000
Last EDR Contact: 02/27/2018
Next Scheduled EDR Contact: 06/11/2018
Data Release Frequency: No Update Planned

HIST CAL-SITES: Calsites Database

The Calsites database contains potential or confirmed hazardous substance release properties. In 1996, California EPA reevaluated and significantly reduced the number of sites in the Calsites database. No longer updated by the state agency. It has been replaced by ENVIROSTOR.

Date of Government Version: 08/08/2005
Date Data Arrived at EDR: 08/03/2006
Date Made Active in Reports: 08/24/2006
Number of Days to Update: 21

Source: Department of Toxic Substance Control
Telephone: 916-323-3400
Last EDR Contact: 02/23/2009
Next Scheduled EDR Contact: 05/25/2009
Data Release Frequency: No Update Planned

SCH: School Property Evaluation Program

This category contains proposed and existing school sites that are being evaluated by DTSC for possible hazardous materials contamination. In some cases, these properties may be listed in the CalSites category depending on the level of threat to public health and safety or the environment they pose.

Date of Government Version: 01/30/2018
Date Data Arrived at EDR: 01/31/2018
Date Made Active in Reports: 03/19/2018
Number of Days to Update: 47

Source: Department of Toxic Substances Control
Telephone: 916-323-3400
Last EDR Contact: 01/31/2018
Next Scheduled EDR Contact: 05/14/2018
Data Release Frequency: Quarterly

CDL: Clandestine Drug Labs

A listing of drug lab locations. Listing of a location in this database does not indicate that any illegal drug lab materials were or were not present there, and does not constitute a determination that the location either requires or does not require additional cleanup work.

Date of Government Version: 06/30/2017
Date Data Arrived at EDR: 08/18/2017
Date Made Active in Reports: 09/21/2017
Number of Days to Update: 34

Source: Department of Toxic Substances Control
Telephone: 916-255-6504
Last EDR Contact: 02/22/2018
Next Scheduled EDR Contact: 04/23/2018
Data Release Frequency: Varies

TOXIC PITS: Toxic Pits Cleanup Act Sites

Toxic PITS Cleanup Act Sites. TOXIC PITS identifies sites suspected of containing hazardous substances where cleanup has not yet been completed.

Date of Government Version: 07/01/1995
Date Data Arrived at EDR: 08/30/1995
Date Made Active in Reports: 09/26/1995
Number of Days to Update: 27

Source: State Water Resources Control Board
Telephone: 916-227-4364
Last EDR Contact: 01/26/2009
Next Scheduled EDR Contact: 04/27/2009
Data Release Frequency: No Update Planned

US CDL: Clandestine Drug Labs

A listing of clandestine drug lab locations. The U.S. Department of Justice ("the Department") provides this web site as a public service. It contains addresses of some locations where law enforcement agencies reported they found chemicals or other items that indicated the presence of either clandestine drug laboratories or dumpsites. In most cases, the source of the entries is not the Department, and the Department has not verified the entry and does not guarantee its accuracy. Members of the public must verify the accuracy of all entries by, for example, contacting local law enforcement and local health departments.

Date of Government Version: 01/09/2018
Date Data Arrived at EDR: 01/24/2018
Date Made Active in Reports: 02/09/2018
Number of Days to Update: 16

Source: Drug Enforcement Administration
Telephone: 202-307-1000
Last EDR Contact: 02/27/2018
Next Scheduled EDR Contact: 06/11/2018
Data Release Frequency: Quarterly

Local Lists of Registered Storage Tanks

SWEEPS UST: SWEEPS UST Listing

Statewide Environmental Evaluation and Planning System. This underground storage tank listing was updated and maintained by a company contacted by the SWRCB in the early 1990's. The listing is no longer updated or maintained. The local agency is the contact for more information on a site on the SWEEPS list.

Date of Government Version: 06/01/1994
Date Data Arrived at EDR: 07/07/2005
Date Made Active in Reports: 08/11/2005
Number of Days to Update: 35

Source: State Water Resources Control Board
Telephone: N/A
Last EDR Contact: 06/03/2005
Next Scheduled EDR Contact: N/A
Data Release Frequency: No Update Planned

UST MENDOCINO: Mendocino County UST Database

A listing of underground storage tank locations in Mendocino County.

Date of Government Version: 11/27/2017
Date Data Arrived at EDR: 11/29/2017
Date Made Active in Reports: 12/18/2017
Number of Days to Update: 19

Source: Department of Public Health
Telephone: 707-463-4466
Last EDR Contact: 02/22/2018
Next Scheduled EDR Contact: 06/11/2018
Data Release Frequency: Annually

HIST UST: Hazardous Substance Storage Container Database

The Hazardous Substance Storage Container Database is a historical listing of UST sites. Refer to local/county source for current data.

Date of Government Version: 10/15/1990
Date Data Arrived at EDR: 01/25/1991
Date Made Active in Reports: 02/12/1991
Number of Days to Update: 18

Source: State Water Resources Control Board
Telephone: 916-341-5851
Last EDR Contact: 07/26/2001
Next Scheduled EDR Contact: N/A
Data Release Frequency: No Update Planned

CA FID UST: Facility Inventory Database

The Facility Inventory Database (FID) contains a historical listing of active and inactive underground storage tank locations from the State Water Resource Control Board. Refer to local/county source for current data.

Date of Government Version: 10/31/1994
Date Data Arrived at EDR: 09/05/1995
Date Made Active in Reports: 09/29/1995
Number of Days to Update: 24

Source: California Environmental Protection Agency
Telephone: 916-341-5851
Last EDR Contact: 12/28/1998
Next Scheduled EDR Contact: N/A
Data Release Frequency: No Update Planned

Local Land Records

LIENS: Environmental Liens Listing

A listing of property locations with environmental liens for California where DTSC is a lien holder.

Date of Government Version: 11/30/2017
Date Data Arrived at EDR: 12/01/2017
Date Made Active in Reports: 01/11/2018
Number of Days to Update: 41

Source: Department of Toxic Substances Control
Telephone: 916-323-3400
Last EDR Contact: 02/28/2018
Next Scheduled EDR Contact: 06/18/2018
Data Release Frequency: Varies

LIENS 2: CERCLA Lien Information

A Federal CERCLA ('Superfund') lien can exist by operation of law at any site or property at which EPA has spent Superfund monies. These monies are spent to investigate and address releases and threatened releases of contamination. CERCLIS provides information as to the identity of these sites and properties.

Date of Government Version: 12/11/2017
Date Data Arrived at EDR: 12/22/2017
Date Made Active in Reports: 01/12/2018
Number of Days to Update: 21

Source: Environmental Protection Agency
Telephone: 202-564-6023
Last EDR Contact: 02/06/2018
Next Scheduled EDR Contact: 05/21/2018
Data Release Frequency: Semi-Annually

DEED: Deed Restriction Listing

Site Mitigation and Brownfields Reuse Program Facility Sites with Deed Restrictions & Hazardous Waste Management Program Facility Sites with Deed / Land Use Restriction. The DTSC Site Mitigation and Brownfields Reuse Program (SMBRP) list includes sites cleaned up under the program's oversight and generally does not include current or former hazardous waste facilities that required a hazardous waste facility permit. The list represents deed restrictions that are active. Some sites have multiple deed restrictions. The DTSC Hazardous Waste Management Program (HWMP) has developed a list of current or former hazardous waste facilities that have a recorded land use restriction at the local county recorder's office. The land use restrictions on this list were required by the DTSC HWMP as a result of the presence of hazardous substances that remain on site after the facility (or part of the facility) has been closed or cleaned up. The types of land use restriction include deed notice, deed restriction, or a land use restriction that binds current and future owners.

Date of Government Version: 02/08/2018
Date Data Arrived at EDR: 02/08/2018
Date Made Active in Reports: 02/08/2018
Number of Days to Update: 0

Source: DTSC and SWRCB
Telephone: 916-323-3400
Last EDR Contact: 03/06/2018
Next Scheduled EDR Contact: 06/18/2018
Data Release Frequency: Semi-Annually

Records of Emergency Release Reports

HMIRS: Hazardous Materials Information Reporting System

Hazardous Materials Incident Report System. HMIRS contains hazardous material spill incidents reported to DOT.

Date of Government Version: 09/21/2017
Date Data Arrived at EDR: 09/21/2017
Date Made Active in Reports: 10/13/2017
Number of Days to Update: 22

Source: U.S. Department of Transportation
Telephone: 202-366-4555
Last EDR Contact: 01/19/2018
Next Scheduled EDR Contact: 04/09/2018
Data Release Frequency: Quarterly

CHMIRS: California Hazardous Material Incident Report System

California Hazardous Material Incident Reporting System. CHMIRS contains information on reported hazardous material incidents (accidental releases or spills).

Date of Government Version: 05/09/2017
Date Data Arrived at EDR: 07/26/2017
Date Made Active in Reports: 09/21/2017
Number of Days to Update: 57

Source: Office of Emergency Services
Telephone: 916-845-8400
Last EDR Contact: 02/20/2018
Next Scheduled EDR Contact: 05/07/2018
Data Release Frequency: Varies

LDS: Land Disposal Sites Listing (GEOTRACKER)

Land Disposal sites (Landfills) included in GeoTracker. GeoTracker is the Water Boards data management system for sites that impact, or have the potential to impact, water quality in California, with emphasis on groundwater.

Date of Government Version: 12/11/2017
Date Data Arrived at EDR: 12/12/2017
Date Made Active in Reports: 01/11/2018
Number of Days to Update: 30

Source: State Water Qualilty Control Board
Telephone: 866-480-1028
Last EDR Contact: 12/12/2018
Next Scheduled EDR Contact: 06/25/2018
Data Release Frequency: Quarterly

MCS: Military Cleanup Sites Listing (GEOTRACKER)

Military sites (consisting of: Military UST sites; Military Privatized sites; and Military Cleanup sites [formerly known as DoD non UST]) included in GeoTracker. GeoTracker is the Water Boards data management system for sites that impact, or have the potential to impact, water quality in California, with emphasis on groundwater.

Date of Government Version: 12/11/2017
Date Data Arrived at EDR: 12/12/2017
Date Made Active in Reports: 01/12/2018
Number of Days to Update: 31

Source: State Water Resources Control Board
Telephone: 866-480-1028
Last EDR Contact: 12/12/2018
Next Scheduled EDR Contact: 06/25/2018
Data Release Frequency: Quarterly

SPILLS 90: SPILLS90 data from FirstSearch

Spills 90 includes those spill and release records available exclusively from FirstSearch databases. Typically, they may include chemical, oil and/or hazardous substance spills recorded after 1990. Duplicate records that are already included in EDR incident and release records are not included in Spills 90.

Date of Government Version: 06/06/2012
Date Data Arrived at EDR: 01/03/2013
Date Made Active in Reports: 02/22/2013
Number of Days to Update: 50

Source: FirstSearch
Telephone: N/A
Last EDR Contact: 01/03/2013
Next Scheduled EDR Contact: N/A
Data Release Frequency: No Update Planned

Other Ascertainable Records

RCRA NonGen / NLR: RCRA - Non Generators / No Longer Regulated

RCRAInfo is EPA's comprehensive information system, providing access to data supporting the Resource Conservation and Recovery Act (RCRA) of 1976 and the Hazardous and Solid Waste Amendments (HSWA) of 1984. The database includes selective information on sites which generate, transport, store, treat and/or dispose of hazardous waste as defined by the Resource Conservation and Recovery Act (RCRA). Non-Generators do not presently generate hazardous waste.

Date of Government Version: 12/11/2017
Date Data Arrived at EDR: 12/26/2017
Date Made Active in Reports: 02/09/2018
Number of Days to Update: 45

Source: Environmental Protection Agency
Telephone: (415) 495-8895
Last EDR Contact: 01/19/2018
Next Scheduled EDR Contact: 04/09/2018
Data Release Frequency: Quarterly

FUDS: Formerly Used Defense Sites

The listing includes locations of Formerly Used Defense Sites properties where the US Army Corps of Engineers is actively working or will take necessary cleanup actions.

Date of Government Version: 01/31/2015
Date Data Arrived at EDR: 07/08/2015
Date Made Active in Reports: 10/13/2015
Number of Days to Update: 97

Source: U.S. Army Corps of Engineers
Telephone: 202-528-4285
Last EDR Contact: 02/21/2018
Next Scheduled EDR Contact: 06/04/2018
Data Release Frequency: Varies

DOD: Department of Defense Sites

This data set consists of federally owned or administered lands, administered by the Department of Defense, that have any area equal to or greater than 640 acres of the United States, Puerto Rico, and the U.S. Virgin Islands.

Date of Government Version: 12/31/2005
Date Data Arrived at EDR: 11/10/2006
Date Made Active in Reports: 01/11/2007
Number of Days to Update: 62

Source: USGS
Telephone: 888-275-8747
Last EDR Contact: 10/13/2017
Next Scheduled EDR Contact: 01/22/2018
Data Release Frequency: Semi-Annually

FEDLAND: Federal and Indian Lands

Federally and Indian administrated lands of the United States. Lands included are administrated by: Army Corps of Engineers, Bureau of Reclamation, National Wild and Scenic River, National Wildlife Refuge, Public Domain Land, Wilderness, Wilderness Study Area, Wildlife Management Area, Bureau of Indian Affairs, Bureau of Land Management, Department of Justice, Forest Service, Fish and Wildlife Service, National Park Service.

Date of Government Version: 12/31/2005
Date Data Arrived at EDR: 02/06/2006
Date Made Active in Reports: 01/11/2007
Number of Days to Update: 339

Source: U.S. Geological Survey
Telephone: 888-275-8747
Last EDR Contact: 10/11/2017
Next Scheduled EDR Contact: 01/22/2018
Data Release Frequency: N/A

SCRD DRYCLEANERS: State Coalition for Remediation of Drycleaners Listing

The State Coalition for Remediation of Drycleaners was established in 1998, with support from the U.S. EPA Office of Superfund Remediation and Technology Innovation. It is comprised of representatives of states with established drycleaner remediation programs. Currently the member states are Alabama, Connecticut, Florida, Illinois, Kansas, Minnesota, Missouri, North Carolina, Oregon, South Carolina, Tennessee, Texas, and Wisconsin.

Date of Government Version: 01/01/2017
Date Data Arrived at EDR: 02/03/2017
Date Made Active in Reports: 04/07/2017
Number of Days to Update: 63
Source: Environmental Protection Agency
Telephone: 615-532-8599
Last EDR Contact: 02/16/2018
Next Scheduled EDR Contact: 05/28/2018
Data Release Frequency: Varies

US FIN ASSUR: Financial Assurance Information

All owners and operators of facilities that treat, store, or dispose of hazardous waste are required to provide proof that they will have sufficient funds to pay for the clean up, closure, and post-closure care of their facilities.

Date of Government Version: 01/11/2018
Date Data Arrived at EDR: 01/19/2018
Date Made Active in Reports: 03/02/2018
Number of Days to Update: 42
Source: Environmental Protection Agency
Telephone: 202-566-1917
Last EDR Contact: 01/19/2018
Next Scheduled EDR Contact: 04/09/2018
Data Release Frequency: Quarterly

EPA WATCH LIST: EPA WATCH LIST

EPA maintains a "Watch List" to facilitate dialogue between EPA, state and local environmental agencies on enforcement matters relating to facilities with alleged violations identified as either significant or high priority. Being on the Watch List does not mean that the facility has actually violated the law only that an investigation by EPA or a state or local environmental agency has led those organizations to allege that an unproven violation has in fact occurred. Being on the Watch List does not represent a higher level of concern regarding the alleged violations that were detected, but instead indicates cases requiring additional dialogue between EPA, state and local agencies - primarily because of the length of time the alleged violation has gone unaddressed or unresolved.

Date of Government Version: 08/30/2013
Date Data Arrived at EDR: 03/21/2014
Date Made Active in Reports: 06/17/2014
Number of Days to Update: 88
Source: Environmental Protection Agency
Telephone: 617-520-3000
Last EDR Contact: 01/31/2018
Next Scheduled EDR Contact: 05/21/2018
Data Release Frequency: Quarterly

2020 COR ACTION: 2020 Corrective Action Program List

The EPA has set ambitious goals for the RCRA Corrective Action program by creating the 2020 Corrective Action Universe. This RCRA cleanup baseline includes facilities expected to need corrective action. The 2020 universe contains a wide variety of sites. Some properties are heavily contaminated while others were contaminated but have since been cleaned up. Still others have not been fully investigated yet, and may require little or no remediation. Inclusion in the 2020 Universe does not necessarily imply failure on the part of a facility to meet its RCRA obligations.

Date of Government Version: 04/22/2013
Date Data Arrived at EDR: 03/03/2015
Date Made Active in Reports: 03/09/2015
Number of Days to Update: 6
Source: Environmental Protection Agency
Telephone: 703-308-4044
Last EDR Contact: 02/08/2018
Next Scheduled EDR Contact: 05/21/2018
Data Release Frequency: Varies

TSCA: Toxic Substances Control Act

Toxic Substances Control Act. TSCA identifies manufacturers and importers of chemical substances included on the TSCA Chemical Substance Inventory list. It includes data on the production volume of these substances by plant site.

Date of Government Version: 12/31/2016
Date Data Arrived at EDR: 06/21/2017
Date Made Active in Reports: 01/05/2018
Number of Days to Update: 198
Source: EPA
Telephone: 202-260-5521
Last EDR Contact: 12/22/2017
Next Scheduled EDR Contact: 04/02/2018
Data Release Frequency: Every 4 Years

TRIS: Toxic Chemical Release Inventory System

Toxic Release Inventory System. TRIS identifies facilities which release toxic chemicals to the air, water and land in reportable quantities under SARA Title III Section 313.

Date of Government Version: 12/31/2016
Date Data Arrived at EDR: 01/10/2018
Date Made Active in Reports: 01/12/2018
Number of Days to Update: 2

Source: EPA
Telephone: 202-566-0250
Last EDR Contact: 02/23/2018
Next Scheduled EDR Contact: 06/04/2018
Data Release Frequency: Annually

SSTS: Section 7 Tracking Systems

Section 7 of the Federal Insecticide, Fungicide and Rodenticide Act, as amended (92 Stat. 829) requires all registered pesticide-producing establishments to submit a report to the Environmental Protection Agency by March 1st each year. Each establishment must report the types and amounts of pesticides, active ingredients and devices being produced, and those having been produced and sold or distributed in the past year.

Date of Government Version: 12/31/2009
Date Data Arrived at EDR: 12/10/2010
Date Made Active in Reports: 02/25/2011
Number of Days to Update: 77

Source: EPA
Telephone: 202-564-4203
Last EDR Contact: 01/25/2018
Next Scheduled EDR Contact: 05/07/2018
Data Release Frequency: Annually

ROD: Records Of Decision

Record of Decision. ROD documents mandate a permanent remedy at an NPL (Superfund) site containing technical and health information to aid in the cleanup.

Date of Government Version: 12/11/2017
Date Data Arrived at EDR: 12/22/2017
Date Made Active in Reports: 01/12/2018
Number of Days to Update: 21

Source: EPA
Telephone: 703-416-0223
Last EDR Contact: 03/09/2018
Next Scheduled EDR Contact: 06/18/2018
Data Release Frequency: Annually

RMP: Risk Management Plans

When Congress passed the Clean Air Act Amendments of 1990, it required EPA to publish regulations and guidance for chemical accident prevention at facilities using extremely hazardous substances. The Risk Management Program Rule (RMP Rule) was written to implement Section 112(r) of these amendments. The rule, which built upon existing industry codes and standards, requires companies of all sizes that use certain flammable and toxic substances to develop a Risk Management Program, which includes a(n): Hazard assessment that details the potential effects of an accidental release, an accident history of the last five years, and an evaluation of worst-case and alternative accidental releases; Prevention program that includes safety precautions and maintenance, monitoring, and employee training measures; and Emergency response program that spells out emergency health care, employee training measures and procedures for informing the public and response agencies (e.g the fire department) should an accident occur.

Date of Government Version: 11/02/2017
Date Data Arrived at EDR: 11/17/2017
Date Made Active in Reports: 12/08/2017
Number of Days to Update: 21

Source: Environmental Protection Agency
Telephone: 202-564-8600
Last EDR Contact: 01/19/2018
Next Scheduled EDR Contact: 05/07/2018
Data Release Frequency: Varies

RAATS: RCRA Administrative Action Tracking System

RCRA Administration Action Tracking System. RAATS contains records based on enforcement actions issued under RCRA pertaining to major violators and includes administrative and civil actions brought by the EPA. For administration actions after September 30, 1995, data entry in the RAATS database was discontinued. EPA will retain a copy of the database for historical records. It was necessary to terminate RAATS because a decrease in agency resources made it impossible to continue to update the information contained in the database.

Date of Government Version: 04/17/1995
Date Data Arrived at EDR: 07/03/1995
Date Made Active in Reports: 08/07/1995
Number of Days to Update: 35

Source: EPA
Telephone: 202-564-4104
Last EDR Contact: 06/02/2008
Next Scheduled EDR Contact: 09/01/2008
Data Release Frequency: No Update Planned

PRP: Potentially Responsible Parties
A listing of verified Potentially Responsible Parties

Date of Government Version: 10/25/2013
Date Data Arrived at EDR: 10/17/2014
Date Made Active in Reports: 10/20/2014
Number of Days to Update: 3
Source: EPA
Telephone: 202-564-6023
Last EDR Contact: 02/06/2018
Next Scheduled EDR Contact: 05/21/2018
Data Release Frequency: Quarterly

PADS: PCB Activity Database System
PCB Activity Database. PADS Identifies generators, transporters, commercial storers and/or brokers and disposers of PCB's who are required to notify the EPA of such activities.

Date of Government Version: 06/01/2017
Date Data Arrived at EDR: 06/09/2017
Date Made Active in Reports: 10/13/2017
Number of Days to Update: 126
Source: EPA
Telephone: 202-566-0500
Last EDR Contact: 01/12/2018
Next Scheduled EDR Contact: 04/23/2018
Data Release Frequency: Annually

ICIS: Integrated Compliance Information System
The Integrated Compliance Information System (ICIS) supports the information needs of the national enforcement and compliance program as well as the unique needs of the National Pollutant Discharge Elimination System (NPDES) program.

Date of Government Version: 11/18/2016
Date Data Arrived at EDR: 11/23/2016
Date Made Active in Reports: 02/10/2017
Number of Days to Update: 79
Source: Environmental Protection Agency
Telephone: 202-564-2501
Last EDR Contact: 01/09/2018
Next Scheduled EDR Contact: 04/23/2018
Data Release Frequency: Quarterly

FTTS: FIFRA/ TSCA Tracking System - FIFRA (Federal Insecticide, Fungicide, & Rodenticide Act)/TSCA (Toxic Substances Control Act)
FTTS tracks administrative cases and pesticide enforcement actions and compliance activities related to FIFRA, TSCA and EPCRA (Emergency Planning and Community Right-to-Know Act). To maintain currency, EDR contacts the Agency on a quarterly basis.

Date of Government Version: 04/09/2009
Date Data Arrived at EDR: 04/16/2009
Date Made Active in Reports: 05/11/2009
Number of Days to Update: 25
Source: EPA/Office of Prevention, Pesticides and Toxic Substances
Telephone: 202-566-1667
Last EDR Contact: 08/18/2017
Next Scheduled EDR Contact: 12/04/2017
Data Release Frequency: Quarterly

FTTS INSP: FIFRA/ TSCA Tracking System - FIFRA (Federal Insecticide, Fungicide, & Rodenticide Act)/TSCA (Toxic Substances Control Act)
A listing of FIFRA/TSCA Tracking System (FTTS) inspections and enforcements.

Date of Government Version: 04/09/2009
Date Data Arrived at EDR: 04/16/2009
Date Made Active in Reports: 05/11/2009
Number of Days to Update: 25
Source: EPA
Telephone: 202-566-1667
Last EDR Contact: 08/18/2017
Next Scheduled EDR Contact: 12/04/2017
Data Release Frequency: Quarterly

MLTS: Material Licensing Tracking System
MLTS is maintained by the Nuclear Regulatory Commission and contains a list of approximately 8,100 sites which possess or use radioactive materials and which are subject to NRC licensing requirements. To maintain currency, EDR contacts the Agency on a quarterly basis.

Date of Government Version: 08/30/2016
Date Data Arrived at EDR: 09/08/2016
Date Made Active in Reports: 10/21/2016
Number of Days to Update: 43
Source: Nuclear Regulatory Commission
Telephone: 301-415-7169
Last EDR Contact: 01/19/2018
Next Scheduled EDR Contact: 05/21/2018
Data Release Frequency: Quarterly

COAL ASH DOE: Steam-Electric Plant Operation Data
A listing of power plants that store ash in surface ponds.

Date of Government Version: 12/31/2005
Date Data Arrived at EDR: 08/07/2009
Date Made Active in Reports: 10/22/2009
Number of Days to Update: 76
Source: Department of Energy
Telephone: 202-586-8719
Last EDR Contact: 03/09/2018
Next Scheduled EDR Contact: 06/18/2018
Data Release Frequency: Varies

COAL ASH EPA: Coal Combustion Residues Surface Impoundments List
A listing of coal combustion residues surface impoundments with high hazard potential ratings.

Date of Government Version: 07/01/2014
Date Data Arrived at EDR: 09/10/2014
Date Made Active in Reports: 10/20/2014
Number of Days to Update: 40
Source: Environmental Protection Agency
Telephone: N/A
Last EDR Contact: 03/06/2018
Next Scheduled EDR Contact: 06/18/2018
Data Release Frequency: Varies

PCB TRANSFORMER: PCB Transformer Registration Database
The database of PCB transformer registrations that includes all PCB registration submittals.

Date of Government Version: 05/24/2017
Date Data Arrived at EDR: 11/30/2017
Date Made Active in Reports: 12/15/2017
Number of Days to Update: 15
Source: Environmental Protection Agency
Telephone: 202-566-0517
Last EDR Contact: 01/26/2018
Next Scheduled EDR Contact: 05/07/2018
Data Release Frequency: Varies

RADINFO: Radiation Information Database
The Radiation Information Database (RADINFO) contains information about facilities that are regulated by U.S. Environmental Protection Agency (EPA) regulations for radiation and radioactivity.

Date of Government Version: 10/02/2017
Date Data Arrived at EDR: 10/05/2017
Date Made Active in Reports: 10/13/2017
Number of Days to Update: 8
Source: Environmental Protection Agency
Telephone: 202-343-9775
Last EDR Contact: 01/04/2018
Next Scheduled EDR Contact: 04/16/2018
Data Release Frequency: Quarterly

HIST FTTS: FIFRA/TSCA Tracking System Administrative Case Listing
A complete administrative case listing from the FIFRA/TSCA Tracking System (FTTS) for all ten EPA regions. The information was obtained from the National Compliance Database (NCDB). NCDB supports the implementation of FIFRA (Federal Insecticide, Fungicide, and Rodenticide Act) and TSCA (Toxic Substances Control Act). Some EPA regions are now closing out records. Because of that, and the fact that some EPA regions are not providing EPA Headquarters with updated records, it was decided to create a HIST FTTS database. It included records that may not be included in the newer FTTS database updates. This database is no longer updated.

Date of Government Version: 10/19/2006
Date Data Arrived at EDR: 03/01/2007
Date Made Active in Reports: 04/10/2007
Number of Days to Update: 40
Source: Environmental Protection Agency
Telephone: 202-564-2501
Last EDR Contact: 12/17/2007
Next Scheduled EDR Contact: 03/17/2008
Data Release Frequency: No Update Planned

HIST FTTS INSP: FIFRA/TSCA Tracking System Inspection & Enforcement Case Listing
A complete inspection and enforcement case listing from the FIFRA/TSCA Tracking System (FTTS) for all ten EPA regions. The information was obtained from the National Compliance Database (NCDB). NCDB supports the implementation of FIFRA (Federal Insecticide, Fungicide, and Rodenticide Act) and TSCA (Toxic Substances Control Act). Some EPA regions are now closing out records. Because of that, and the fact that some EPA regions are not providing EPA Headquarters with updated records, it was decided to create a HIST FTTS database. It included records that may not be included in the newer FTTS database updates. This database is no longer updated.

Date of Government Version: 10/19/2006
Date Data Arrived at EDR: 03/01/2007
Date Made Active in Reports: 04/10/2007
Number of Days to Update: 40

Source: Environmental Protection Agency
Telephone: 202-564-2501
Last EDR Contact: 12/17/2008
Next Scheduled EDR Contact: 03/17/2008
Data Release Frequency: No Update Planned

DOT OPS: Incident and Accident Data

Department of Transporation, Office of Pipeline Safety Incident and Accident data.

Date of Government Version: 07/31/2012
Date Data Arrived at EDR: 08/07/2012
Date Made Active in Reports: 09/18/2012
Number of Days to Update: 42

Source: Department of Transporation, Office of Pipeline Safety
Telephone: 202-366-4595
Last EDR Contact: 01/19/2018
Next Scheduled EDR Contact: 05/14/2018
Data Release Frequency: Varies

CONSENT: Superfund (CERCLA) Consent Decrees

Major legal settlements that establish responsibility and standards for cleanup at NPL (Superfund) sites. Released periodically by United States District Courts after settlement by parties to litigation matters.

Date of Government Version: 09/30/2017
Date Data Arrived at EDR: 11/10/2017
Date Made Active in Reports: 01/12/2018
Number of Days to Update: 63

Source: Department of Justice, Consent Decree Library
Telephone: Varies
Last EDR Contact: 03/19/2018
Next Scheduled EDR Contact: 07/02/2018
Data Release Frequency: Varies

BRS: Biennial Reporting System

The Biennial Reporting System is a national system administered by the EPA that collects data on the generation and management of hazardous waste. BRS captures detailed data from two groups: Large Quantity Generators (LQG) and Treatment, Storage, and Disposal Facilities.

Date of Government Version: 12/31/2015
Date Data Arrived at EDR: 02/22/2017
Date Made Active in Reports: 09/28/2017
Number of Days to Update: 218

Source: EPA/NTIS
Telephone: 800-424-9346
Last EDR Contact: 02/23/2018
Next Scheduled EDR Contact: 06/04/2018
Data Release Frequency: Biennially

INDIAN RESERV: Indian Reservations

This map layer portrays Indian administered lands of the United States that have any area equal to or greater than 640 acres.

Date of Government Version: 12/31/2014
Date Data Arrived at EDR: 07/14/2015
Date Made Active in Reports: 01/10/2017
Number of Days to Update: 546

Source: USGS
Telephone: 202-208-3710
Last EDR Contact: 01/09/2018
Next Scheduled EDR Contact: 04/23/2018
Data Release Frequency: Semi-Annually

FUSRAP: Formerly Utilized Sites Remedial Action Program

DOE established the Formerly Utilized Sites Remedial Action Program (FUSRAP) in 1974 to remediate sites where radioactive contamination remained from Manhattan Project and early U.S. Atomic Energy Commission (AEC) operations.

Date of Government Version: 12/23/2016
Date Data Arrived at EDR: 12/27/2016
Date Made Active in Reports: 02/17/2017
Number of Days to Update: 52

Source: Department of Energy
Telephone: 202-586-3559
Last EDR Contact: 01/19/2018
Next Scheduled EDR Contact: 05/21/2018
Data Release Frequency: Varies

UMTRA: Uranium Mill Tailings Sites

Uranium ore was mined by private companies for federal government use in national defense programs. When the mills shut down, large piles of the sand-like material (mill tailings) remain after uranium has been extracted from the ore. Levels of human exposure to radioactive materials from the piles are low; however, in some cases tailings were used as construction materials before the potential health hazards of the tailings were recognized.

Date of Government Version: 06/23/2017
Date Data Arrived at EDR: 10/11/2017
Date Made Active in Reports: 11/03/2017
Number of Days to Update: 23

Source: Department of Energy
Telephone: 505-845-0011
Last EDR Contact: 02/23/2018
Next Scheduled EDR Contact: 06/04/2018
Data Release Frequency: Varies

LEAD SMELTER 1: Lead Smelter Sites

A listing of former lead smelter site locations.

Date of Government Version: 01/09/2018
Date Data Arrived at EDR: 02/06/2018
Date Made Active in Reports: 03/02/2018
Number of Days to Update: 24

Source: Environmental Protection Agency
Telephone: 703-603-8787
Last EDR Contact: 02/06/2018
Next Scheduled EDR Contact: 05/21/2018
Data Release Frequency: Varies

LEAD SMELTER 2: Lead Smelter Sites

A list of several hundred sites in the U.S. where secondary lead smelting was done from 1931and 1964. These sites may pose a threat to public health through ingestion or inhalation of contaminated soil or dust

Date of Government Version: 04/05/2001
Date Data Arrived at EDR: 10/27/2010
Date Made Active in Reports: 12/02/2010
Number of Days to Update: 36

Source: American Journal of Public Health
Telephone: 703-305-6451
Last EDR Contact: 12/02/2009
Next Scheduled EDR Contact: N/A
Data Release Frequency: No Update Planned

US AIRS (AFS): Aerometric Information Retrieval System Facility Subsystem (AFS)

The database is a sub-system of Aerometric Information Retrieval System (AIRS). AFS contains compliance data on air pollution point sources regulated by the U.S. EPA and/or state and local air regulatory agencies. This information comes from source reports by various stationary sources of air pollution, such as electric power plants, steel mills, factories, and universities, and provides information about the air pollutants they produce. Action, air program, air program pollutant, and general level plant data. It is used to track emissions and compliance data from industrial plants.

Date of Government Version: 10/12/2016
Date Data Arrived at EDR: 10/26/2016
Date Made Active in Reports: 02/03/2017
Number of Days to Update: 100

Source: EPA
Telephone: 202-564-2496
Last EDR Contact: 09/26/2017
Next Scheduled EDR Contact: 01/08/2018
Data Release Frequency: Annually

US AIRS MINOR: Air Facility System Data

A listing of minor source facilities.

Date of Government Version: 10/12/2016
Date Data Arrived at EDR: 10/26/2016
Date Made Active in Reports: 02/03/2017
Number of Days to Update: 100

Source: EPA
Telephone: 202-564-2496
Last EDR Contact: 09/26/2017
Next Scheduled EDR Contact: 01/08/2018
Data Release Frequency: Annually

US MINES: Mines Master Index File

Contains all mine identification numbers issued for mines active or opened since 1971. The data also includes violation information.

Date of Government Version: 10/29/2017
Date Data Arrived at EDR: 11/28/2017
Date Made Active in Reports: 01/12/2018
Number of Days to Update: 45

Source: Department of Labor, Mine Safety and Health Administration
Telephone: 303-231-5959
Last EDR Contact: 02/28/2018
Next Scheduled EDR Contact: 06/11/2018
Data Release Frequency: Semi-Annually

US MINES 2: Ferrous and Nonferrous Metal Mines Database Listing

This map layer includes ferrous (ferrous metal mines are facilities that extract ferrous metals, such as iron ore or molybdenum) and nonferrous (Nonferrous metal mines are facilities that extract nonferrous metals, such as gold, silver, copper, zinc, and lead) metal mines in the United States.

Date of Government Version: 12/05/2005
Date Data Arrived at EDR: 02/29/2008
Date Made Active in Reports: 04/18/2008
Number of Days to Update: 49

Source: USGS
Telephone: 703-648-7709
Last EDR Contact: 03/02/2018
Next Scheduled EDR Contact: 06/11/2018
Data Release Frequency: Varies

US MINES 3: Active Mines & Mineral Plants Database Listing

Active Mines and Mineral Processing Plant operations for commodities monitored by the Minerals Information Team of the USGS.

Date of Government Version: 04/14/2011
Date Data Arrived at EDR: 06/08/2011
Date Made Active in Reports: 09/13/2011
Number of Days to Update: 97

Source: USGS
Telephone: 703-648-7709
Last EDR Contact: 03/02/2018
Next Scheduled EDR Contact: 06/11/2018
Data Release Frequency: Varies

ABANDONED MINES: Abandoned Mines

An inventory of land and water impacted by past mining (primarily coal mining) is maintained by OSMRE to provide information needed to implement the Surface Mining Control and Reclamation Act of 1977 (SMCRA). The inventory contains information on the location, type, and extent of AML impacts, as well as, information on the cost associated with the reclamation of those problems. The inventory is based upon field surveys by State, Tribal, and OSMRE program officials. It is dynamic to the extent that it is modified as new problems are identified and existing problems are reclaimed.

Date of Government Version: 09/25/2017
Date Data Arrived at EDR: 09/26/2017
Date Made Active in Reports: 10/20/2017
Number of Days to Update: 24

Source: Department of Interior
Telephone: 202-208-2609
Last EDR Contact: 03/07/2018
Next Scheduled EDR Contact: 06/25/2018
Data Release Frequency: Quarterly

FINDS: Facility Index System/Facility Registry System

Facility Index System. FINDS contains both facility information and 'pointers' to other sources that contain more detail. EDR includes the following FINDS databases in this report: PCS (Permit Compliance System), AIRS (Aerometric Information Retrieval System), DOCKET (Enforcement Docket used to manage and track information on civil judicial enforcement cases for all environmental statutes), FURS (Federal Underground Injection Control), C-DOCKET (Criminal Docket System used to track criminal enforcement actions for all environmental statutes), FFIS (Federal Facilities Information System), STATE (State Environmental Laws and Statutes), and PADS (PCB Activity Data System).

Date of Government Version: 07/23/2017
Date Data Arrived at EDR: 09/06/2017
Date Made Active in Reports: 09/15/2017
Number of Days to Update: 9

Source: EPA
Telephone: (415) 947-8000
Last EDR Contact: 02/23/2018
Next Scheduled EDR Contact: 06/18/2018
Data Release Frequency: Quarterly

UXO: Unexploded Ordnance Sites

A listing of unexploded ordnance site locations

Date of Government Version: 09/30/2016
Date Data Arrived at EDR: 10/31/2017
Date Made Active in Reports: 01/12/2018
Number of Days to Update: 73

Source: Department of Defense
Telephone: 703-704-1564
Last EDR Contact: 01/02/2018
Next Scheduled EDR Contact: 04/30/2018
Data Release Frequency: Varies

ECHO: Enforcement & Compliance History Information

ECHO provides integrated compliance and enforcement information for about 800,000 regulated facilities nationwide.

Date of Government Version: 01/13/2018
Date Data Arrived at EDR: 01/19/2018
Date Made Active in Reports: 03/02/2018
Number of Days to Update: 42

Source: Environmental Protection Agency
Telephone: 202-564-2280
Last EDR Contact: 03/07/2018
Next Scheduled EDR Contact: 06/18/2018
Data Release Frequency: Quarterly

DOCKET HWC: Hazardous Waste Compliance Docket Listing
A complete list of the Federal Agency Hazardous Waste Compliance Docket Facilities.

Date of Government Version: 06/27/2017
Date Data Arrived at EDR: 11/21/2017
Date Made Active in Reports: 01/12/2018
Number of Days to Update: 52
Source: Environmental Protection Agency
Telephone: 202-564-0527
Last EDR Contact: 03/02/2018
Next Scheduled EDR Contact: 06/11/2018
Data Release Frequency: Varies

FUELS PROGRAM: EPA Fuels Program Registered Listing
This listing includes facilities that are registered under the Part 80 (Code of Federal Regulations) EPA Fuels Programs. All companies now are required to submit new and updated registrations.

Date of Government Version: 11/20/2017
Date Data Arrived at EDR: 11/20/2017
Date Made Active in Reports: 01/12/2018
Number of Days to Update: 53
Source: EPA
Telephone: 800-385-6164
Last EDR Contact: 02/21/2018
Next Scheduled EDR Contact: 06/04/2018
Data Release Frequency: Quarterly

CA BOND EXP. PLAN: Bond Expenditure Plan
Department of Health Services developed a site-specific expenditure plan as the basis for an appropriation of Hazardous Substance Cleanup Bond Act funds. It is not updated.

Date of Government Version: 01/01/1989
Date Data Arrived at EDR: 07/27/1994
Date Made Active in Reports: 08/02/1994
Number of Days to Update: 6
Source: Department of Health Services
Telephone: 916-255-2118
Last EDR Contact: 05/31/1994
Next Scheduled EDR Contact: N/A
Data Release Frequency: No Update Planned

CORTESE: "Cortese" Hazardous Waste & Substances Sites List
The sites for the list are designated by the State Water Resource Control Board (LUST), the Integrated Waste Board (SWF/LS), and the Department of Toxic Substances Control (Cal-Sites).

Date of Government Version: 02/08/2018
Date Data Arrived at EDR: 02/08/2018
Date Made Active in Reports: 02/08/2018
Number of Days to Update: 0
Source: CAL EPA/Office of Emergency Information
Telephone: 916-323-3400
Last EDR Contact: 02/08/2018
Next Scheduled EDR Contact: 04/09/2018
Data Release Frequency: Quarterly

DRYCLEANERS: Cleaner Facilities
A list of drycleaner related facilities that have EPA ID numbers. These are facilities with certain SIC codes: power laundries, family and commercial; garment pressing and cleaner's agents; linen supply; coin-operated laundries and cleaning; drycleaning plants, except rugs; carpet and upholster cleaning; industrial launderers; laundry and garment services.

Date of Government Version: 12/01/2017
Date Data Arrived at EDR: 02/02/2018
Date Made Active in Reports: 03/16/2018
Number of Days to Update: 42
Source: Department of Toxic Substance Control
Telephone: 916-327-4498
Last EDR Contact: 02/28/2018
Next Scheduled EDR Contact: 06/18/2018
Data Release Frequency: Annually

EMI: Emissions Inventory Data
Toxics and criteria pollutant emissions data collected by the ARB and local air pollution agencies.

Date of Government Version: 12/31/2015
Date Data Arrived at EDR: 03/21/2017
Date Made Active in Reports: 08/15/2017
Number of Days to Update: 147
Source: California Air Resources Board
Telephone: 916-322-2990
Last EDR Contact: 12/22/2017
Next Scheduled EDR Contact: 04/02/2018
Data Release Frequency: Varies

GOVERNMENT RECORDS SEARCHED / DATA CURRENCY TRACKING

ENF: Enforcement Action Listing

A listing of Water Board Enforcement Actions. Formal is everything except Oral/Verbal Communication, Notice of Violation, Expedited Payment Letter, and Staff Enforcement Letter.

Date of Government Version: 01/22/2018
Date Data Arrived at EDR: 01/24/2018
Date Made Active in Reports: 03/19/2018
Number of Days to Update: 54

Source: State Water Resoruces Control Board
Telephone: 916-445-9379
Last EDR Contact: 01/22/2018
Next Scheduled EDR Contact: 05/07/2018
Data Release Frequency: Varies

Financial Assurance 1: Financial Assurance Information Listing

Financial Assurance information

Date of Government Version: 01/22/2018
Date Data Arrived at EDR: 01/24/2018
Date Made Active in Reports: 03/20/2018
Number of Days to Update: 55

Source: Department of Toxic Substances Control
Telephone: 916-255-3628
Last EDR Contact: 01/22/2018
Next Scheduled EDR Contact: 05/07/2018
Data Release Frequency: Varies

Financial Assurance 2: Financial Assurance Information Listing

A listing of financial assurance information for solid waste facilities. Financial assurance is intended to ensure that resources are available to pay for the cost of closure, post-closure care, and corrective measures if the owner or operator of a regulated facility is unable or unwilling to pay.

Date of Government Version: 11/14/2017
Date Data Arrived at EDR: 11/17/2017
Date Made Active in Reports: 12/18/2017
Number of Days to Update: 31

Source: California Integrated Waste Management Board
Telephone: 916-341-6066
Last EDR Contact: 02/08/2018
Next Scheduled EDR Contact: 05/28/2018
Data Release Frequency: Varies

HAZNET: Facility and Manifest Data

Facility and Manifest Data. The data is extracted from the copies of hazardous waste manifests received each year by the DTSC. The annual volume of manifests is typically 700,000 - 1,000,000 annually, representing approximately 350,000 - 500,000 shipments. Data are from the manifests submitted without correction, and therefore many contain some invalid values for data elements such as generator ID, TSD ID, waste category, and disposal method. This database begins with calendar year 1993.

Date of Government Version: 12/31/2016
Date Data Arrived at EDR: 07/12/2017
Date Made Active in Reports: 10/17/2017
Number of Days to Update: 97

Source: California Environmental Protection Agency
Telephone: 916-255-1136
Last EDR Contact: 01/08/2018
Next Scheduled EDR Contact: 04/23/2018
Data Release Frequency: Annually

ICE: ICE

Contains data pertaining to the Permitted Facilities with Inspections / Enforcements sites tracked in Envirostor.

Date of Government Version: 11/20/2017
Date Data Arrived at EDR: 11/20/2017
Date Made Active in Reports: 12/27/2017
Number of Days to Update: 37

Source: Department of Toxic Subsances Control
Telephone: 877-786-9427
Last EDR Contact: 02/21/2018
Next Scheduled EDR Contact: 06/04/2018
Data Release Frequency: Quarterly

HIST CORTESE: Hazardous Waste & Substance Site List

The sites for the list are designated by the State Water Resource Control Board [LUST], the Integrated Waste Board [SWF/LS], and the Department of Toxic Substances Control [CALSITES]. This listing is no longer updated by the state agency.

Date of Government Version: 04/01/2001
Date Data Arrived at EDR: 01/22/2009
Date Made Active in Reports: 04/08/2009
Number of Days to Update: 76

Source: Department of Toxic Substances Control
Telephone: 916-323-3400
Last EDR Contact: 01/22/2009
Next Scheduled EDR Contact: N/A
Data Release Frequency: No Update Planned

HWP: EnviroStor Permitted Facilities Listing
Detailed information on permitted hazardous waste facilities and corrective action ("cleanups") tracked in EnviroStor.

Date of Government Version: 11/20/2017
Date Data Arrived at EDR: 11/20/2017
Date Made Active in Reports: 12/27/2017
Number of Days to Update: 37
Source: Department of Toxic Substances Control
Telephone: 916-323-3400
Last EDR Contact: 02/21/2018
Next Scheduled EDR Contact: 06/04/2018
Data Release Frequency: Quarterly

HWT: Registered Hazardous Waste Transporter Database
A listing of hazardous waste transporters. In California, unless specifically exempted, it is unlawful for any person to transport hazardous wastes unless the person holds a valid registration issued by DTSC. A hazardous waste transporter registration is valid for one year and is assigned a unique registration number.

Date of Government Version: 01/08/2018
Date Data Arrived at EDR: 01/09/2018
Date Made Active in Reports: 02/06/2018
Number of Days to Update: 28
Source: Department of Toxic Substances Control
Telephone: 916-440-7145
Last EDR Contact: 01/09/2018
Next Scheduled EDR Contact: 04/23/2018
Data Release Frequency: Quarterly

MINES: Mines Site Location Listing
A listing of mine site locations from the Office of Mine Reclamation.

Date of Government Version: 12/11/2017
Date Data Arrived at EDR: 12/12/2017
Date Made Active in Reports: 01/12/2018
Number of Days to Update: 31
Source: Department of Conservation
Telephone: 916-322-1080
Last EDR Contact: 03/14/2018
Next Scheduled EDR Contact: 06/25/2018
Data Release Frequency: Quarterly

MWMP: Medical Waste Management Program Listing
The Medical Waste Management Program (MWMP) ensures the proper handling and disposal of medical waste by permitting and inspecting medical waste Offsite Treatment Facilities (PDF) and Transfer Stations (PDF) throughout the state. MWMP also oversees all Medical Waste Transporters.

Date of Government Version: 11/29/2017
Date Data Arrived at EDR: 12/05/2017
Date Made Active in Reports: 01/16/2018
Number of Days to Update: 42
Source: Department of Public Health
Telephone: 916-558-1784
Last EDR Contact: 03/06/2018
Next Scheduled EDR Contact: 06/18/2018
Data Release Frequency: Varies

NPDES: NPDES Permits Listing
A listing of NPDES permits, including stormwater.

Date of Government Version: 02/14/2018
Date Data Arrived at EDR: 02/14/2018
Date Made Active in Reports: 03/15/2018
Number of Days to Update: 29
Source: State Water Resources Control Board
Telephone: 916-445-9379
Last EDR Contact: 03/14/2018
Next Scheduled EDR Contact: 05/28/2018
Data Release Frequency: Quarterly

PEST LIC: Pesticide Regulation Licenses Listing
A listing of licenses and certificates issued by the Department of Pesticide Regulation. The DPR issues licenses and/or certificates to: Persons and businesses that apply or sell pesticides; Pest control dealers and brokers; Persons who advise on agricultural pesticide applications.

Date of Government Version: 12/04/2017
Date Data Arrived at EDR: 12/05/2017
Date Made Active in Reports: 01/16/2018
Number of Days to Update: 42
Source: Department of Pesticide Regulation
Telephone: 916-445-4038
Last EDR Contact: 03/05/2018
Next Scheduled EDR Contact: 06/18/2018
Data Release Frequency: Quarterly

PROC: Certified Processors Database
A listing of certified processors.

Date of Government Version: 12/11/2017
Date Data Arrived at EDR: 12/12/2017
Date Made Active in Reports: 01/16/2018
Number of Days to Update: 35
Source: Department of Conservation
Telephone: 916-323-3836
Last EDR Contact: 03/14/2018
Next Scheduled EDR Contact: 06/25/2018
Data Release Frequency: Quarterly

NOTIFY 65: Proposition 65 Records
Listings of all Proposition 65 incidents reported to counties by the State Water Resources Control Board and the Regional Water Quality Control Board. This database is no longer updated by the reporting agency.

Date of Government Version: 12/14/2017
Date Data Arrived at EDR: 12/15/2017
Date Made Active in Reports: 01/16/2018
Number of Days to Update: 32
Source: State Water Resources Control Board
Telephone: 916-445-3846
Last EDR Contact: 03/14/2018
Next Scheduled EDR Contact: 07/02/2018
Data Release Frequency: No Update Planned

UIC: UIC Listing
A listing of wells identified as underground injection wells, in the California Oil and Gas Wells database.

Date of Government Version: 12/11/2017
Date Data Arrived at EDR: 12/12/2017
Date Made Active in Reports: 01/17/2018
Number of Days to Update: 36
Source: Deaprtment of Conservation
Telephone: 916-445-2408
Last EDR Contact: 03/14/2018
Next Scheduled EDR Contact: 06/25/2018
Data Release Frequency: Varies

WASTEWATER PITS: Oil Wastewater Pits Listing
Water officials discovered that oil producers have been dumping chemical-laden wastewater into hundreds of unlined pits that are operating without proper permits. Inspections completed by the Central Valley Regional Water Quality Control Board revealed the existence of previously unidentified waste sites. The water board?s review found that more than one-third of the region?s active disposal pits are operating without permission.

Date of Government Version: 04/15/2015
Date Data Arrived at EDR: 04/17/2015
Date Made Active in Reports: 06/23/2015
Number of Days to Update: 67
Source: RWQCB, Central Valley Region
Telephone: 559-445-5577
Last EDR Contact: 01/12/2018
Next Scheduled EDR Contact: 04/23/2018
Data Release Frequency: Varies

WDS: Waste Discharge System
Sites which have been issued waste discharge requirements.

Date of Government Version: 06/19/2007
Date Data Arrived at EDR: 06/20/2007
Date Made Active in Reports: 06/29/2007
Number of Days to Update: 9
Source: State Water Resources Control Board
Telephone: 916-341-5227
Last EDR Contact: 02/15/2018
Next Scheduled EDR Contact: 06/04/2018
Data Release Frequency: Quarterly

WIP: Well Investigation Program Case List
Well Investigation Program case in the San Gabriel and San Fernando Valley area.

Date of Government Version: 07/03/2009
Date Data Arrived at EDR: 07/21/2009
Date Made Active in Reports: 08/03/2009
Number of Days to Update: 13
Source: Los Angeles Water Quality Control Board
Telephone: 213-576-6726
Last EDR Contact: 12/19/2017
Next Scheduled EDR Contact: 04/09/2018
Data Release Frequency: Varies

GOVERNMENT RECORDS SEARCHED / DATA CURRENCY TRACKING

EDR HIGH RISK HISTORICAL RECORDS

EDR Exclusive Records

EDR MGP: EDR Proprietary Manufactured Gas Plants

The EDR Proprietary Manufactured Gas Plant Database includes records of coal gas plants (manufactured gas plants) compiled by EDR's researchers. Manufactured gas sites were used in the United States from the 1800's to 1950's to produce a gas that could be distributed and used as fuel. These plants used whale oil, rosin, coal, or a mixture of coal, oil, and water that also produced a significant amount of waste. Many of the byproducts of the gas production, such as coal tar (oily waste containing volatile and non-volatile chemicals), sludges, oils and other compounds are potentially hazardous to human health and the environment. The byproduct from this process was frequently disposed of directly at the plant site and can remain or spread slowly, serving as a continuous source of soil and groundwater contamination.

Date of Government Version: N/A
Date Data Arrived at EDR: N/A
Date Made Active in Reports: N/A
Number of Days to Update: N/A

Source: EDR, Inc.
Telephone: N/A
Last EDR Contact: N/A
Next Scheduled EDR Contact: N/A
Data Release Frequency: No Update Planned

EDR Hist Auto: EDR Exclusive Historical Auto Stations

EDR has searched selected national collections of business directories and has collected listings of potential gas station/filling station/service station sites that were available to EDR researchers. EDR's review was limited to those categories of sources that might, in EDR's opinion, include gas station/filling station/service station establishments. The categories reviewed included, but were not limited to gas, gas station, gasoline station, filling station, auto, automobile repair, auto service station, service station, etc. This database falls within a category of information EDR classifies as "High Risk Historical Records", or HRHR. EDR's HRHR effort presents unique and sometimes proprietary data about past sites and operations that typically create environmental concerns, but may not show up in current government records searches.

Date of Government Version: N/A
Date Data Arrived at EDR: N/A
Date Made Active in Reports: N/A
Number of Days to Update: N/A

Source: EDR, Inc.
Telephone: N/A
Last EDR Contact: N/A
Next Scheduled EDR Contact: N/A
Data Release Frequency: Varies

EDR Hist Cleaner: EDR Exclusive Historical Cleaners

EDR has searched selected national collections of business directories and has collected listings of potential dry cleaner sites that were available to EDR researchers. EDR's review was limited to those categories of sources that might, in EDR's opinion, include dry cleaning establishments. The categories reviewed included, but were not limited to dry cleaners, cleaners, laundry, laundromat, cleaning/laundry, wash & dry etc. This database falls within a category of information EDR classifies as "High Risk Historical Records", or HRHR. EDR's HRHR effort presents unique and sometimes proprietary data about past sites and operations that typically create environmental concerns, but may not show up in current government records searches.

Date of Government Version: N/A
Date Data Arrived at EDR: N/A
Date Made Active in Reports: N/A
Number of Days to Update: N/A

Source: EDR, Inc.
Telephone: N/A
Last EDR Contact: N/A
Next Scheduled EDR Contact: N/A
Data Release Frequency: Varies

EDR RECOVERED GOVERNMENT ARCHIVES

Exclusive Recovered Govt. Archives

RGA LF: Recovered Government Archive Solid Waste Facilities List

The EDR Recovered Government Archive Landfill database provides a list of landfills derived from historical databases and includes many records that no longer appear in current government lists. Compiled from Records formerly available from the Department of Resources Recycling and Recovery in California.

Date of Government Version: N/A
Date Data Arrived at EDR: 07/01/2013
Date Made Active in Reports: 01/13/2014
Number of Days to Update: 196

Source: Department of Resources Recycling and Recovery
Telephone: N/A
Last EDR Contact: 06/01/2012
Next Scheduled EDR Contact: N/A
Data Release Frequency: Varies

RGA LUST: Recovered Government Archive Leaking Underground Storage Tank

The EDR Recovered Government Archive Leaking Underground Storage Tank database provides a list of LUST incidents derived from historical databases and includes many records that no longer appear in current government lists. Compiled from Records formerly available from the State Water Resources Control Board in California.

Date of Government Version: N/A
Date Data Arrived at EDR: 07/01/2013
Date Made Active in Reports: 12/30/2013
Number of Days to Update: 182

Source: State Water Resources Control Board
Telephone: N/A
Last EDR Contact: 06/01/2012
Next Scheduled EDR Contact: N/A
Data Release Frequency: Varies

COUNTY RECORDS

ALAMEDA COUNTY:

Contaminated Sites

A listing of contaminated sites overseen by the Toxic Release Program (oil and groundwater contamination from chemical releases and spills) and the Leaking Underground Storage Tank Program (soil and ground water contamination from leaking petroleum USTs).

Date of Government Version: 01/09/2018
Date Data Arrived at EDR: 01/11/2018
Date Made Active in Reports: 02/22/2018
Number of Days to Update: 42

Source: Alameda County Environmental Health Services
Telephone: 510-567-6700
Last EDR Contact: 01/04/2018
Next Scheduled EDR Contact: 04/23/2018
Data Release Frequency: Semi-Annually

Underground Tanks

Underground storage tank sites located in Alameda county.

Date of Government Version: 10/11/2017
Date Data Arrived at EDR: 10/12/2017
Date Made Active in Reports: 11/08/2017
Number of Days to Update: 27

Source: Alameda County Environmental Health Services
Telephone: 510-567-6700
Last EDR Contact: 01/22/2018
Next Scheduled EDR Contact: 04/24/2047
Data Release Frequency: Semi-Annually

AMADOR COUNTY:

CUPA Facility List

Cupa Facility List

Date of Government Version: 03/01/2018
Date Data Arrived at EDR: 03/05/2018
Date Made Active in Reports: 03/15/2018
Number of Days to Update: 10

Source: Amador County Environmental Health
Telephone: 209-223-6439
Last EDR Contact: 02/28/2018
Next Scheduled EDR Contact: 06/18/2018
Data Release Frequency: Varies

BUTTE COUNTY:

CUPA Facility Listing

Cupa facility list.

Date of Government Version: 04/21/2017
Date Data Arrived at EDR: 04/25/2017
Date Made Active in Reports: 08/09/2017
Number of Days to Update: 106

Source: Public Health Department
Telephone: 530-538-7149
Last EDR Contact: 01/04/2018
Next Scheduled EDR Contact: 04/23/2018
Data Release Frequency: No Update Planned

CALVERAS COUNTY:

CUPA Facility Listing
Cupa Facility Listing

Date of Government Version: 01/25/2018
Date Data Arrived at EDR: 01/26/2018
Date Made Active in Reports: 03/14/2018
Number of Days to Update: 47

Source: Calveras County Environmental Health
Telephone: 209-754-6399
Last EDR Contact: 12/20/2017
Next Scheduled EDR Contact: 10/09/2017
Data Release Frequency: Quarterly

COLUSA COUNTY:

CUPA Facility List
Cupa facility list.

Date of Government Version: 02/26/2018
Date Data Arrived at EDR: 03/01/2018
Date Made Active in Reports: 03/15/2018
Number of Days to Update: 14

Source: Health & Human Services
Telephone: 530-458-0396
Last EDR Contact: 02/14/2018
Next Scheduled EDR Contact: 05/21/2018
Data Release Frequency: Semi-Annually

CONTRA COSTA COUNTY:

Site List
List includes sites from the underground tank, hazardous waste generator and business plan/2185 programs.

Date of Government Version: 11/20/2017
Date Data Arrived at EDR: 11/29/2017
Date Made Active in Reports: 01/19/2018
Number of Days to Update: 51

Source: Contra Costa Health Services Department
Telephone: 925-646-2286
Last EDR Contact: 01/29/2018
Next Scheduled EDR Contact: 05/14/2018
Data Release Frequency: Semi-Annually

DEL NORTE COUNTY:

CUPA Facility List
Cupa Facility list

Date of Government Version: 01/05/2018
Date Data Arrived at EDR: 02/02/2018
Date Made Active in Reports: 03/14/2018
Number of Days to Update: 40

Source: Del Norte County Environmental Health Division
Telephone: 707-465-0426
Last EDR Contact: 01/29/2018
Next Scheduled EDR Contact: 05/14/2018
Data Release Frequency: Varies

EL DORADO COUNTY:

CUPA Facility List
CUPA facility list.

Date of Government Version: 12/04/2017
Date Data Arrived at EDR: 12/06/2017
Date Made Active in Reports: 12/27/2017
Number of Days to Update: 21

Source: El Dorado County Environmental Management Department
Telephone: 530-621-6623
Last EDR Contact: 01/29/2018
Next Scheduled EDR Contact: 05/14/2018
Data Release Frequency: Varies

FRESNO COUNTY:

CUPA Resources List

Certified Unified Program Agency. CUPA's are responsible for implementing a unified hazardous materials and hazardous waste management regulatory program. The agency provides oversight of businesses that deal with hazardous materials, operate underground storage tanks or aboveground storage tanks.

Date of Government Version: 03/01/2018
Date Data Arrived at EDR: 03/05/2018
Date Made Active in Reports: 03/14/2018
Number of Days to Update: 9

Source: Dept. of Community Health
Telephone: 559-445-3271
Last EDR Contact: 02/22/2018
Next Scheduled EDR Contact: 04/16/2018
Data Release Frequency: Semi-Annually

GLENN COUNTY:

CUPA Facility List

Cupa facility list

Date of Government Version: 01/22/2018
Date Data Arrived at EDR: 01/24/2018
Date Made Active in Reports: 03/14/2018
Number of Days to Update: 49

Source: Glenn County Air Pollution Control District
Telephone: 830-934-6500
Last EDR Contact: 01/22/2018
Next Scheduled EDR Contact: 05/07/2018
Data Release Frequency: Varies

HUMBOLDT COUNTY:

CUPA Facility List

CUPA facility list.

Date of Government Version: 08/03/2017
Date Data Arrived at EDR: 08/08/2017
Date Made Active in Reports: 10/16/2017
Number of Days to Update: 69

Source: Humboldt County Environmental Health
Telephone: N/A
Last EDR Contact: 02/05/2018
Next Scheduled EDR Contact: 06/04/2018
Data Release Frequency: Semi-Annually

IMPERIAL COUNTY:

CUPA Facility List

Cupa facility list.

Date of Government Version: 01/22/2018
Date Data Arrived at EDR: 01/26/2018
Date Made Active in Reports: 03/14/2018
Number of Days to Update: 47

Source: San Diego Border Field Office
Telephone: 760-339-2777
Last EDR Contact: 01/22/2018
Next Scheduled EDR Contact: 05/07/2018
Data Release Frequency: Varies

INYO COUNTY:

CUPA Facility List
Cupa facility list.

Date of Government Version: 06/08/2017
Date Data Arrived at EDR: 06/09/2017
Date Made Active in Reports: 08/04/2017
Number of Days to Update: 56

Source: Inyo County Environmental Health Services
Telephone: 760-878-0238
Last EDR Contact: 02/14/2018
Next Scheduled EDR Contact: 06/04/2018
Data Release Frequency: Varies

KERN COUNTY:

Underground Storage Tank Sites & Tank Listing
Kern County Sites and Tanks Listing.

Date of Government Version: 11/02/2017
Date Data Arrived at EDR: 11/07/2017
Date Made Active in Reports: 12/20/2017
Number of Days to Update: 43

Source: Kern County Environment Health Services Department
Telephone: 661-862-8700
Last EDR Contact: 02/01/2018
Next Scheduled EDR Contact: 05/21/2018
Data Release Frequency: Quarterly

KINGS COUNTY:

CUPA Facility List
A listing of sites included in the county's Certified Unified Program Agency database. California's Secretary for Environmental Protection established the unified hazardous materials and hazardous waste regulatory program as required by chapter 6.11 of the California Health and Safety Code. The Unified Program consolidates the administration, permits, inspections, and enforcement activities.

Date of Government Version: 11/14/2017
Date Data Arrived at EDR: 11/17/2017
Date Made Active in Reports: 12/15/2017
Number of Days to Update: 28

Source: Kings County Department of Public Health
Telephone: 559-584-1411
Last EDR Contact: 03/14/2018
Next Scheduled EDR Contact: 06/04/2018
Data Release Frequency: Varies

LAKE COUNTY:

CUPA Facility List
Cupa facility list

Date of Government Version: 02/06/2018
Date Data Arrived at EDR: 02/09/2018
Date Made Active in Reports: 03/14/2018
Number of Days to Update: 33

Source: Lake County Environmental Health
Telephone: 707-263-1164
Last EDR Contact: 01/16/2018
Next Scheduled EDR Contact: 04/30/2018
Data Release Frequency: Varies

LASSEN COUNTY:

CUPA Facility List
Cupa facility list

Date of Government Version: 01/22/2018
Date Data Arrived at EDR: 01/24/2018
Date Made Active in Reports: 03/14/2018
Number of Days to Update: 49

Source: Lassen County Environmental Health
Telephone: 530-251-8528
Last EDR Contact: 01/22/2018
Next Scheduled EDR Contact: 05/07/2018
Data Release Frequency: Varies

LOS ANGELES COUNTY:

San Gabriel Valley Areas of Concern
San Gabriel Valley areas where VOC contamination is at or above the MCL as designated by region 9 EPA office.

Date of Government Version: 03/30/2009
Date Data Arrived at EDR: 03/31/2009
Date Made Active in Reports: 10/23/2009
Number of Days to Update: 206
Source: EPA Region 9
Telephone: 415-972-3178
Last EDR Contact: 03/14/2018
Next Scheduled EDR Contact: 07/02/2018
Data Release Frequency: No Update Planned

HMS: Street Number List
Industrial Waste and Underground Storage Tank Sites.

Date of Government Version: 01/16/2018
Date Data Arrived at EDR: 01/23/2018
Date Made Active in Reports: 03/20/2018
Number of Days to Update: 56
Source: Department of Public Works
Telephone: 626-458-3517
Last EDR Contact: 01/04/2018
Next Scheduled EDR Contact: 04/23/2018
Data Release Frequency: Semi-Annually

List of Solid Waste Facilities
Solid Waste Facilities in Los Angeles County.

Date of Government Version: 01/16/2018
Date Data Arrived at EDR: 01/16/2018
Date Made Active in Reports: 02/14/2018
Number of Days to Update: 29
Source: La County Department of Public Works
Telephone: 818-458-5185
Last EDR Contact: 01/16/2018
Next Scheduled EDR Contact: 04/30/2018
Data Release Frequency: Varies

City of Los Angeles Landfills
Landfills owned and maintained by the City of Los Angeles.

Date of Government Version: 01/01/2017
Date Data Arrived at EDR: 04/21/2017
Date Made Active in Reports: 10/09/2017
Number of Days to Update: 171
Source: Engineering & Construction Division
Telephone: 213-473-7869
Last EDR Contact: 01/10/2018
Next Scheduled EDR Contact: 04/30/2018
Data Release Frequency: Varies

Site Mitigation List
Industrial sites that have had some sort of spill or complaint.

Date of Government Version: 01/01/2018
Date Data Arrived at EDR: 01/17/2018
Date Made Active in Reports: 02/14/2018
Number of Days to Update: 28
Source: Community Health Services
Telephone: 323-890-7806
Last EDR Contact: 01/17/2018
Next Scheduled EDR Contact: 04/30/2018
Data Release Frequency: Annually

City of El Segundo Underground Storage Tank
Underground storage tank sites located in El Segundo city.

Date of Government Version: 01/21/2017
Date Data Arrived at EDR: 04/19/2017
Date Made Active in Reports: 05/10/2017
Number of Days to Update: 21
Source: City of El Segundo Fire Department
Telephone: 310-524-2236
Last EDR Contact: 01/10/2018
Next Scheduled EDR Contact: 04/30/2018
Data Release Frequency: Semi-Annually

City of Long Beach Underground Storage Tank
Underground storage tank sites located in the city of Long Beach.

Date of Government Version: 03/09/2017
Date Data Arrived at EDR: 03/10/2017
Date Made Active in Reports: 05/03/2017
Number of Days to Update: 54
Source: City of Long Beach Fire Department
Telephone: 562-570-2563
Last EDR Contact: 01/22/2018
Next Scheduled EDR Contact: 05/07/2018
Data Release Frequency: Annually

City of Torrance Underground Storage Tank
Underground storage tank sites located in the city of Torrance.

Date of Government Version: 01/04/2018
Date Data Arrived at EDR: 01/05/2018
Date Made Active in Reports: 01/18/2018
Number of Days to Update: 13

Source: City of Torrance Fire Department
Telephone: 310-618-2973
Last EDR Contact: 01/04/2018
Next Scheduled EDR Contact: 04/23/2018
Data Release Frequency: Semi-Annually

MADERA COUNTY:

CUPA Facility List
A listing of sites included in the county's Certified Unified Program Agency database. California's Secretary for Environmental Protection established the unified hazardous materials and hazardous waste regulatory program as required by chapter 6.11 of the California Health and Safety Code. The Unified Program consolidates the administration, permits, inspections, and enforcement activities.

Date of Government Version: 10/26/2017
Date Data Arrived at EDR: 10/27/2017
Date Made Active in Reports: 11/06/2017
Number of Days to Update: 10

Source: Madera County Environmental Health
Telephone: 559-675-7823
Last EDR Contact: 02/14/2018
Next Scheduled EDR Contact: 06/04/2018
Data Release Frequency: Varies

MARIN COUNTY:

Underground Storage Tank Sites
Currently permitted USTs in Marin County.

Date of Government Version: 01/02/2018
Date Data Arrived at EDR: 01/05/2018
Date Made Active in Reports: 01/17/2018
Number of Days to Update: 12

Source: Public Works Department Waste Management
Telephone: 415-473-6647
Last EDR Contact: 01/02/2018
Next Scheduled EDR Contact: 04/16/2018
Data Release Frequency: Semi-Annually

MERCED COUNTY:

CUPA Facility List
CUPA facility list.

Date of Government Version: 01/11/2018
Date Data Arrived at EDR: 01/12/2018
Date Made Active in Reports: 02/08/2018
Number of Days to Update: 27

Source: Merced County Environmental Health
Telephone: 209-381-1094
Last EDR Contact: 02/14/2018
Next Scheduled EDR Contact: 06/04/2018
Data Release Frequency: Varies

MONO COUNTY:

CUPA Facility List
CUPA Facility List

Date of Government Version: 02/22/2018
Date Data Arrived at EDR: 02/27/2018
Date Made Active in Reports: 03/14/2018
Number of Days to Update: 15

Source: Mono County Health Department
Telephone: 760-932-5580
Last EDR Contact: 02/22/2018
Next Scheduled EDR Contact: 06/11/2018
Data Release Frequency: Varies

MONTEREY COUNTY:

CUPA Facility Listing
CUPA Program listing from the Environmental Health Division.

Date of Government Version: 01/09/2018
Date Data Arrived at EDR: 01/11/2018
Date Made Active in Reports: 01/31/2018
Number of Days to Update: 20

Source: Monterey County Health Department
Telephone: 831-796-1297
Last EDR Contact: 02/20/2018
Next Scheduled EDR Contact: 06/04/2018
Data Release Frequency: Varies

NAPA COUNTY:

Sites With Reported Contamination
A listing of leaking underground storage tank sites located in Napa county.

Date of Government Version: 01/09/2017
Date Data Arrived at EDR: 01/11/2017
Date Made Active in Reports: 03/02/2017
Number of Days to Update: 50

Source: Napa County Department of Environmental Management
Telephone: 707-253-4269
Last EDR Contact: 02/22/2018
Next Scheduled EDR Contact: 06/11/2018
Data Release Frequency: No Update Planned

Closed and Operating Underground Storage Tank Sites
Underground storage tank sites located in Napa county.

Date of Government Version: 11/22/2017
Date Data Arrived at EDR: 11/27/2017
Date Made Active in Reports: 12/19/2017
Number of Days to Update: 22

Source: Napa County Department of Environmental Management
Telephone: 707-253-4269
Last EDR Contact: 02/22/2018
Next Scheduled EDR Contact: 06/11/2018
Data Release Frequency: No Update Planned

NEVADA COUNTY:

CUPA Facility List
CUPA facility list.

Date of Government Version: 01/31/2018
Date Data Arrived at EDR: 02/01/2018
Date Made Active in Reports: 03/14/2018
Number of Days to Update: 41

Source: Community Development Agency
Telephone: 530-265-1467
Last EDR Contact: 01/29/2018
Next Scheduled EDR Contact: 05/14/2018
Data Release Frequency: Varies

ORANGE COUNTY:

List of Industrial Site Cleanups
Petroleum and non-petroleum spills.

Date of Government Version: 11/02/2017
Date Data Arrived at EDR: 11/09/2017
Date Made Active in Reports: 12/07/2017
Number of Days to Update: 28

Source: Health Care Agency
Telephone: 714-834-3446
Last EDR Contact: 02/05/2018
Next Scheduled EDR Contact: 05/21/2018
Data Release Frequency: Annually

List of Underground Storage Tank Cleanups
Orange County Underground Storage Tank Cleanups (LUST).

Date of Government Version: 02/05/2018
Date Data Arrived at EDR: 02/13/2018
Date Made Active in Reports: 03/20/2018
Number of Days to Update: 35

Source: Health Care Agency
Telephone: 714-834-3446
Last EDR Contact: 02/05/2018
Next Scheduled EDR Contact: 05/21/2018
Data Release Frequency: Quarterly

List of Underground Storage Tank Facilities
Orange County Underground Storage Tank Facilities (UST).

Date of Government Version: 11/02/2017
Date Data Arrived at EDR: 11/07/2017
Date Made Active in Reports: 12/19/2017
Number of Days to Update: 42

Source: Health Care Agency
Telephone: 714-834-3446
Last EDR Contact: 02/07/2018
Next Scheduled EDR Contact: 05/21/2018
Data Release Frequency: Quarterly

PLACER COUNTY:

Master List of Facilities
List includes aboveground tanks, underground tanks and cleanup sites.

Date of Government Version: 12/08/2017
Date Data Arrived at EDR: 12/12/2017
Date Made Active in Reports: 01/31/2018
Number of Days to Update: 50

Source: Placer County Health and Human Services
Telephone: 530-745-2363
Last EDR Contact: 03/15/2018
Next Scheduled EDR Contact: 06/18/2018
Data Release Frequency: Semi-Annually

PLUMAS COUNTY:

CUPA Facility List
Plumas County CUPA Program facilities.

Date of Government Version: 01/22/2018
Date Data Arrived at EDR: 01/24/2018
Date Made Active in Reports: 03/15/2018
Number of Days to Update: 50

Source: Plumas County Environmental Health
Telephone: 530-283-6355
Last EDR Contact: 01/22/2018
Next Scheduled EDR Contact: 05/07/2018
Data Release Frequency: Varies

RIVERSIDE COUNTY:

Listing of Underground Tank Cleanup Sites
Riverside County Underground Storage Tank Cleanup Sites (LUST).

Date of Government Version: 01/18/2018
Date Data Arrived at EDR: 01/23/2018
Date Made Active in Reports: 03/20/2018
Number of Days to Update: 56

Source: Department of Environmental Health
Telephone: 951-358-5055
Last EDR Contact: 03/19/2018
Next Scheduled EDR Contact: 07/02/2018
Data Release Frequency: Quarterly

Underground Storage Tank Tank List
Underground storage tank sites located in Riverside county.

Date of Government Version: 10/12/2017
Date Data Arrived at EDR: 10/12/2017
Date Made Active in Reports: 11/08/2017
Number of Days to Update: 27

Source: Department of Environmental Health
Telephone: 951-358-5055
Last EDR Contact: 03/19/2018
Next Scheduled EDR Contact: 07/02/2018
Data Release Frequency: Quarterly

SACRAMENTO COUNTY:

Toxic Site Clean-Up List
List of sites where unauthorized releases of potentially hazardous materials have occurred.

Date of Government Version: 11/02/2017
Date Data Arrived at EDR: 01/03/2018
Date Made Active in Reports: 02/05/2018
Number of Days to Update: 33

Source: Sacramento County Environmental Management
Telephone: 916-875-8406
Last EDR Contact: 01/03/2018
Next Scheduled EDR Contact: 04/16/2018
Data Release Frequency: Quarterly

Master Hazardous Materials Facility List

Any business that has hazardous materials on site - hazardous material storage sites, underground storage tanks, waste generators.

Date of Government Version: 11/02/2017
Date Data Arrived at EDR: 01/03/2018
Date Made Active in Reports: 02/14/2018
Number of Days to Update: 42

Source: Sacramento County Environmental Management
Telephone: 916-875-8406
Last EDR Contact: 01/03/2018
Next Scheduled EDR Contact: 04/16/2018
Data Release Frequency: Quarterly

SAN BENITO COUNTY:

CUPA Facility List

Cupa facility list

Date of Government Version: 11/01/2017
Date Data Arrived at EDR: 11/03/2017
Date Made Active in Reports: 11/17/2017
Number of Days to Update: 14

Source: San Benito County Environmental Health
Telephone: N/A
Last EDR Contact: 02/15/2018
Next Scheduled EDR Contact: 05/21/2018
Data Release Frequency: Varies

SAN BERNARDINO COUNTY:

Hazardous Material Permits

This listing includes underground storage tanks, medical waste handlers/generators, hazardous materials handlers, hazardous waste generators, and waste oil generators/handlers.

Date of Government Version: 11/30/2017
Date Data Arrived at EDR: 12/01/2017
Date Made Active in Reports: 01/16/2018
Number of Days to Update: 46

Source: San Bernardino County Fire Department Hazardous Materials Division
Telephone: 909-387-3041
Last EDR Contact: 02/05/2018
Next Scheduled EDR Contact: 05/21/2018
Data Release Frequency: Quarterly

SAN DIEGO COUNTY:

Hazardous Materials Management Division Database

The database includes: HE58 - This report contains the business name, site address, business phone number, establishment 'H' permit number, type of permit, and the business status. HE17 - In addition to providing the same information provided in the HE58 listing, HE17 provides inspection dates, violations received by the establishment, hazardous waste generated, the quantity, method of storage, treatment/disposal of waste and the hauler, and information on underground storage tanks. Unauthorized Release List - Includes a summary of environmental contamination cases in San Diego County (underground tank cases, non-tank cases, groundwater contamination, and soil contamination are included.)

Date of Government Version: 12/04/2017
Date Data Arrived at EDR: 12/05/2017
Date Made Active in Reports: 01/11/2018
Number of Days to Update: 37

Source: Hazardous Materials Management Division
Telephone: 619-338-2268
Last EDR Contact: 03/07/2018
Next Scheduled EDR Contact: 06/18/2018
Data Release Frequency: Quarterly

Solid Waste Facilities
San Diego County Solid Waste Facilities.

Date of Government Version: 10/31/2015
Date Data Arrived at EDR: 11/07/2015
Date Made Active in Reports: 01/04/2016
Number of Days to Update: 58
Source: Department of Health Services
Telephone: 619-338-2209
Last EDR Contact: 02/01/2018
Next Scheduled EDR Contact: 05/07/2018
Data Release Frequency: Varies

Environmental Case Listing
The listing contains all underground tank release cases and projects pertaining to properties contaminated with hazardous substances that are actively under review by the Site Assessment and Mitigation Program.

Date of Government Version: 03/23/2010
Date Data Arrived at EDR: 06/15/2010
Date Made Active in Reports: 07/09/2010
Number of Days to Update: 24
Source: San Diego County Department of Environmental Health
Telephone: 619-338-2371
Last EDR Contact: 02/28/2018
Next Scheduled EDR Contact: 06/18/2018
Data Release Frequency: No Update Planned

SAN FRANCISCO COUNTY:

Local Oversite Facilities
A listing of leaking underground storage tank sites located in San Francisco county.

Date of Government Version: 09/19/2008
Date Data Arrived at EDR: 09/19/2008
Date Made Active in Reports: 09/29/2008
Number of Days to Update: 10
Source: Department Of Public Health San Francisco County
Telephone: 415-252-3920
Last EDR Contact: 02/01/2018
Next Scheduled EDR Contact: 05/21/2018
Data Release Frequency: Quarterly

Underground Storage Tank Information
Underground storage tank sites located in San Francisco county.

Date of Government Version: 11/02/2017
Date Data Arrived at EDR: 11/07/2017
Date Made Active in Reports: 12/19/2017
Number of Days to Update: 42
Source: Department of Public Health
Telephone: 415-252-3920
Last EDR Contact: 03/14/2018
Next Scheduled EDR Contact: 05/21/2018
Data Release Frequency: Quarterly

SAN JOAQUIN COUNTY:

San Joaquin Co. UST
A listing of underground storage tank locations in San Joaquin county.

Date of Government Version: 12/20/2017
Date Data Arrived at EDR: 12/21/2017
Date Made Active in Reports: 02/01/2018
Number of Days to Update: 42
Source: Environmental Health Department
Telephone: N/A
Last EDR Contact: 03/14/2018
Next Scheduled EDR Contact: 07/02/2018
Data Release Frequency: Semi-Annually

SAN LUIS OBISPO COUNTY:

CUPA Facility List
Cupa Facility List.

Date of Government Version: 11/16/2017
Date Data Arrived at EDR: 11/17/2017
Date Made Active in Reports: 12/18/2017
Number of Days to Update: 31
Source: San Luis Obispo County Public Health Department
Telephone: 805-781-5596
Last EDR Contact: 02/15/2018
Next Scheduled EDR Contact: 06/04/2018
Data Release Frequency: Varies

SAN MATEO COUNTY:

Business Inventory
List includes Hazardous Materials Business Plan, hazardous waste generators, and underground storage tanks.

Date of Government Version: 12/12/2017
Date Data Arrived at EDR: 12/14/2017
Date Made Active in Reports: 01/11/2018
Number of Days to Update: 28
Source: San Mateo County Environmental Health Services Division
Telephone: 650-363-1921
Last EDR Contact: 03/07/2018
Next Scheduled EDR Contact: 06/25/2018
Data Release Frequency: Annually

Fuel Leak List
A listing of leaking underground storage tank sites located in San Mateo county.

Date of Government Version: 12/12/2017
Date Data Arrived at EDR: 12/14/2017
Date Made Active in Reports: 01/12/2018
Number of Days to Update: 29
Source: San Mateo County Environmental Health Services Division
Telephone: 650-363-1921
Last EDR Contact: 03/07/2018
Next Scheduled EDR Contact: 06/25/2018
Data Release Frequency: Semi-Annually

SANTA BARBARA COUNTY:

CUPA Facility Listing
CUPA Program Listing from the Environmental Health Services division.

Date of Government Version: 09/08/2011
Date Data Arrived at EDR: 09/09/2011
Date Made Active in Reports: 10/07/2011
Number of Days to Update: 28
Source: Santa Barbara County Public Health Department
Telephone: 805-686-8167
Last EDR Contact: 02/15/2018
Next Scheduled EDR Contact: 06/04/2018
Data Release Frequency: Varies

SANTA CLARA COUNTY:

Cupa Facility List
Cupa facility list

Date of Government Version: 02/20/2018
Date Data Arrived at EDR: 02/20/2018
Date Made Active in Reports: 03/19/2018
Number of Days to Update: 27
Source: Department of Environmental Health
Telephone: 408-918-1973
Last EDR Contact: 02/15/2018
Next Scheduled EDR Contact: 06/04/2018
Data Release Frequency: Varies

HIST LUST - Fuel Leak Site Activity Report
A listing of open and closed leaking underground storage tanks. This listing is no longer updated by the county. Leaking underground storage tanks are now handled by the Department of Environmental Health.

Date of Government Version: 03/29/2005
Date Data Arrived at EDR: 03/30/2005
Date Made Active in Reports: 04/21/2005
Number of Days to Update: 22
Source: Santa Clara Valley Water District
Telephone: 408-265-2600
Last EDR Contact: 03/23/2009
Next Scheduled EDR Contact: 06/22/2009
Data Release Frequency: No Update Planned

LOP Listing
A listing of leaking underground storage tanks located in Santa Clara county.

Date of Government Version: 03/03/2014
Date Data Arrived at EDR: 03/05/2014
Date Made Active in Reports: 03/18/2014
Number of Days to Update: 13
Source: Department of Environmental Health
Telephone: 408-918-3417
Last EDR Contact: 02/22/2018
Next Scheduled EDR Contact: 06/11/2018
Data Release Frequency: Annually

Hazardous Material Facilities
Hazardous material facilities, including underground storage tank sites.

Date of Government Version: 02/04/2018
Date Data Arrived at EDR: 02/06/2018
Date Made Active in Reports: 03/20/2018
Number of Days to Update: 42

Source: City of San Jose Fire Department
Telephone: 408-535-7694
Last EDR Contact: 02/01/2018
Next Scheduled EDR Contact: 05/21/2018
Data Release Frequency: Annually

SANTA CRUZ COUNTY:

CUPA Facility List
CUPA facility listing.

Date of Government Version: 01/21/2017
Date Data Arrived at EDR: 02/22/2017
Date Made Active in Reports: 05/23/2017
Number of Days to Update: 90

Source: Santa Cruz County Environmental Health
Telephone: 831-464-2761
Last EDR Contact: 02/15/2018
Next Scheduled EDR Contact: 06/04/2018
Data Release Frequency: Varies

SHASTA COUNTY:

CUPA Facility List
Cupa Facility List.

Date of Government Version: 06/15/2017
Date Data Arrived at EDR: 06/19/2017
Date Made Active in Reports: 08/09/2017
Number of Days to Update: 51

Source: Shasta County Department of Resource Management
Telephone: 530-225-5789
Last EDR Contact: 02/15/2018
Next Scheduled EDR Contact: 06/04/2018
Data Release Frequency: Varies

SOLANO COUNTY:

Leaking Underground Storage Tanks
A listing of leaking underground storage tank sites located in Solano county.

Date of Government Version: 12/14/2017
Date Data Arrived at EDR: 12/15/2017
Date Made Active in Reports: 01/12/2018
Number of Days to Update: 28

Source: Solano County Department of Environmental Management
Telephone: 707-784-6770
Last EDR Contact: 02/28/2018
Next Scheduled EDR Contact: 06/18/2018
Data Release Frequency: Quarterly

Underground Storage Tanks
Underground storage tank sites located in Solano county.

Date of Government Version: 12/14/2017
Date Data Arrived at EDR: 12/15/2017
Date Made Active in Reports: 01/18/2018
Number of Days to Update: 34

Source: Solano County Department of Environmental Management
Telephone: 707-784-6770
Last EDR Contact: 02/28/2018
Next Scheduled EDR Contact: 06/18/2018
Data Release Frequency: Quarterly

SONOMA COUNTY:

Cupa Facility List
Cupa Facility list

Date of Government Version: 12/20/2017
Date Data Arrived at EDR: 12/21/2017
Date Made Active in Reports: 01/31/2018
Number of Days to Update: 41

Source: County of Sonoma Fire & Emergency Services Department
Telephone: 707-565-1174
Last EDR Contact: 12/19/2017
Next Scheduled EDR Contact: 04/09/2018
Data Release Frequency: Varies

Leaking Underground Storage Tank Sites

A listing of leaking underground storage tank sites located in Sonoma county.

Date of Government Version: 01/04/2018
Date Data Arrived at EDR: 01/09/2018
Date Made Active in Reports: 02/06/2018
Number of Days to Update: 28

Source: Department of Health Services
Telephone: 707-565-6565
Last EDR Contact: 01/04/2018
Next Scheduled EDR Contact: 04/09/2018
Data Release Frequency: Quarterly

STANISLAUS COUNTY:

CUPA Facility List

Cupa facility list

Date of Government Version: 02/06/2018
Date Data Arrived at EDR: 02/07/2018
Date Made Active in Reports: 03/16/2018
Number of Days to Update: 37

Source: Stanislaus County Department of Ennvironmental Protection
Telephone: 209-525-6751
Last EDR Contact: 01/16/2018
Next Scheduled EDR Contact: 04/30/2018
Data Release Frequency: Varies

SUTTER COUNTY:

Underground Storage Tanks

Underground storage tank sites located in Sutter county.

Date of Government Version: 12/01/2017
Date Data Arrived at EDR: 12/04/2017
Date Made Active in Reports: 12/19/2017
Number of Days to Update: 15

Source: Sutter County Department of Agriculture
Telephone: 530-822-7500
Last EDR Contact: 02/28/2018
Next Scheduled EDR Contact: 06/18/2018
Data Release Frequency: Semi-Annually

TEHAMA COUNTY:

CUPA Facility List

Cupa facilities

Date of Government Version: 11/16/2017
Date Data Arrived at EDR: 11/17/2017
Date Made Active in Reports: 12/18/2017
Number of Days to Update: 31

Source: Tehama County Department of Environmental Health
Telephone: 530-527-8020
Last EDR Contact: 02/01/2018
Next Scheduled EDR Contact: 05/21/2018
Data Release Frequency: Varies

TRINITY COUNTY:

CUPA Facility List

Cupa facility list

Date of Government Version: 01/22/2018
Date Data Arrived at EDR: 01/25/2018
Date Made Active in Reports: 03/19/2018
Number of Days to Update: 53

Source: Department of Toxic Substances Control
Telephone: 760-352-0381
Last EDR Contact: 01/22/2018
Next Scheduled EDR Contact: 05/07/2018
Data Release Frequency: Varies

TULARE COUNTY:

CUPA Facility List
Cupa program facilities

Date of Government Version: 09/27/2017
Date Data Arrived at EDR: 09/28/2017
Date Made Active in Reports: 10/16/2017
Number of Days to Update: 18

Source: Tulare County Environmental Health Services Division
Telephone: 559-624-7400
Last EDR Contact: 03/06/2018
Next Scheduled EDR Contact: 05/21/2018
Data Release Frequency: Varies

TUOLUMNE COUNTY:

CUPA Facility List
Cupa facility list

Date of Government Version: 01/22/2018
Date Data Arrived at EDR: 01/25/2018
Date Made Active in Reports: 03/16/2018
Number of Days to Update: 50

Source: Divison of Environmental Health
Telephone: 209-533-5633
Last EDR Contact: 01/22/2018
Next Scheduled EDR Contact: 05/07/2018
Data Release Frequency: Varies

VENTURA COUNTY:

Business Plan, Hazardous Waste Producers, and Operating Underground Tanks
The BWT list indicates by site address whether the Environmental Health Division has Business Plan (B), Waste Producer (W), and/or Underground Tank (T) information.

Date of Government Version: 12/26/2017
Date Data Arrived at EDR: 01/25/2018
Date Made Active in Reports: 03/14/2018
Number of Days to Update: 48

Source: Ventura County Environmental Health Division
Telephone: 805-654-2813
Last EDR Contact: 01/22/2018
Next Scheduled EDR Contact: 05/07/2018
Data Release Frequency: Quarterly

Inventory of Illegal Abandoned and Inactive Sites
Ventura County Inventory of Closed, Illegal Abandoned, and Inactive Sites.

Date of Government Version: 12/01/2011
Date Data Arrived at EDR: 12/01/2011
Date Made Active in Reports: 01/19/2012
Number of Days to Update: 49

Source: Environmental Health Division
Telephone: 805-654-2813
Last EDR Contact: 12/26/2017
Next Scheduled EDR Contact: 04/16/2018
Data Release Frequency: Annually

Listing of Underground Tank Cleanup Sites
Ventura County Underground Storage Tank Cleanup Sites (LUST).

Date of Government Version: 05/29/2008
Date Data Arrived at EDR: 06/24/2008
Date Made Active in Reports: 07/31/2008
Number of Days to Update: 37

Source: Environmental Health Division
Telephone: 805-654-2813
Last EDR Contact: 02/08/2018
Next Scheduled EDR Contact: 05/28/2018
Data Release Frequency: Quarterly

Medical Waste Program List
To protect public health and safety and the environment from potential exposure to disease causing agents, the Environmental Health Division Medical Waste Program regulates the generation, handling, storage, treatment and disposal of medical waste throughout the County.

Date of Government Version: 12/26/2017
Date Data Arrived at EDR: 01/25/2018
Date Made Active in Reports: 03/20/2018
Number of Days to Update: 54

Source: Ventura County Resource Management Agency
Telephone: 805-654-2813
Last EDR Contact: 01/22/2018
Next Scheduled EDR Contact: 05/07/2018
Data Release Frequency: Quarterly

Underground Tank Closed Sites List
Ventura County Operating Underground Storage Tank Sites (UST)/Underground Tank Closed Sites List.

Date of Government Version: 11/27/2017
Date Data Arrived at EDR: 12/13/2017
Date Made Active in Reports: 01/19/2018
Number of Days to Update: 37

Source: Environmental Health Division
Telephone: 805-654-2813
Last EDR Contact: 03/14/2018
Next Scheduled EDR Contact: 06/25/2018
Data Release Frequency: Quarterly

YOLO COUNTY:

Underground Storage Tank Comprehensive Facility Report
Underground storage tank sites located in Yolo county.

Date of Government Version: 01/02/2018
Date Data Arrived at EDR: 01/09/2018
Date Made Active in Reports: 01/19/2018
Number of Days to Update: 10

Source: Yolo County Department of Health
Telephone: 530-666-8646
Last EDR Contact: 01/02/2018
Next Scheduled EDR Contact: 04/16/2018
Data Release Frequency: Annually

YUBA COUNTY:

CUPA Facility List
CUPA facility listing for Yuba County.

Date of Government Version: 11/08/2017
Date Data Arrived at EDR: 11/10/2017
Date Made Active in Reports: 11/16/2017
Number of Days to Update: 6

Source: Yuba County Environmental Health Department
Telephone: 530-749-7523
Last EDR Contact: 01/29/2018
Next Scheduled EDR Contact: 05/14/2018
Data Release Frequency: Varies

OTHER DATABASE(S)

Depending on the geographic area covered by this report, the data provided in these specialty databases may or may not be complete. For example, the existence of wetlands information data in a specific report does not mean that all wetlands in the area covered by the report are included. Moreover, the absence of any reported wetlands information does not necessarily mean that wetlands do not exist in the area covered by the report.

CT MANIFEST: Hazardous Waste Manifest Data
Facility and manifest data. Manifest is a document that lists and tracks hazardous waste from the generator through transporters to a tsd facility.

Date of Government Version: 11/11/2017
Date Data Arrived at EDR: 11/14/2017
Date Made Active in Reports: 12/18/2017
Number of Days to Update: 34

Source: Department of Energy & Environmental Protection
Telephone: 860-424-3375
Last EDR Contact: 02/14/2018
Next Scheduled EDR Contact: 05/28/2018
Data Release Frequency: No Update Planned

NJ MANIFEST: Manifest Information
Hazardous waste manifest information.

Date of Government Version: 12/31/2016
Date Data Arrived at EDR: 04/11/2017
Date Made Active in Reports: 07/27/2017
Number of Days to Update: 107

Source: Department of Environmental Protection
Telephone: N/A
Last EDR Contact: 01/05/2018
Next Scheduled EDR Contact: 04/23/2018
Data Release Frequency: Annually

NY MANIFEST: Facility and Manifest Data
Manifest is a document that lists and tracks hazardous waste from the generator through transporters to a TSD facility.

Date of Government Version: 12/31/2017
Date Data Arrived at EDR: 01/31/2018
Date Made Active in Reports: 03/09/2018
Number of Days to Update: 37

Source: Department of Environmental Conservation
Telephone: 518-402-8651
Last EDR Contact: 01/31/2018
Next Scheduled EDR Contact: 05/14/2018
Data Release Frequency: Quarterly

PA MANIFEST: Manifest Information
Hazardous waste manifest information.

Date of Government Version: 12/31/2016
Date Data Arrived at EDR: 07/25/2017
Date Made Active in Reports: 09/25/2017
Number of Days to Update: 62

Source: Department of Environmental Protection
Telephone: 717-783-8990
Last EDR Contact: 01/16/2018
Next Scheduled EDR Contact: 04/30/2018
Data Release Frequency: Annually

RI MANIFEST: Manifest information
Hazardous waste manifest information

Date of Government Version: 12/31/2013
Date Data Arrived at EDR: 06/19/2015
Date Made Active in Reports: 07/15/2015
Number of Days to Update: 26

Source: Department of Environmental Management
Telephone: 401-222-2797
Last EDR Contact: 02/21/2018
Next Scheduled EDR Contact: 06/04/2018
Data Release Frequency: Annually

WI MANIFEST: Manifest Information
Hazardous waste manifest information.

Date of Government Version: 12/31/2016
Date Data Arrived at EDR: 04/13/2017
Date Made Active in Reports: 07/14/2017
Number of Days to Update: 92

Source: Department of Natural Resources
Telephone: N/A
Last EDR Contact: 03/08/2018
Next Scheduled EDR Contact: 06/25/2018
Data Release Frequency: Annually

Oil/Gas Pipelines
Source: PennWell Corporation
Petroleum Bundle (Crude Oil, Refined Products, Petrochemicals, Gas Liquids (LPG/NGL), and Specialty Gases (Miscellaneous)) N = Natural Gas Bundle (Natural Gas, Gas Liquids (LPG/NGL), and Specialty Gases (Miscellaneous)). This map includes information copyrighted by PennWell Corporation. This information is provided on a best effort basis and PennWell Corporation does not guarantee its accuracy nor warrant its fitness for any particular purpose. Such information has been reprinted with the permission of PennWell.

Electric Power Transmission Line Data
Source: PennWell Corporation
This map includes information copyrighted by PennWell Corporation. This information is provided on a best effort basis and PennWell Corporation does not guarantee its accuracy nor warrant its fitness for any particular purpose. Such information has been reprinted with the permission of PennWell.

Sensitive Receptors: There are individuals deemed sensitive receptors due to their fragile immune systems and special sensitivity to environmental discharges. These sensitive receptors typically include the elderly, the sick, and children. While the location of all sensitive receptors cannot be determined, EDR indicates those buildings and facilities - schools, daycares, hospitals, medical centers, and nursing homes - where individuals who are sensitive receptors are likely to be located.

AHA Hospitals:
Source: American Hospital Association, Inc.
Telephone: 312-280-5991
The database includes a listing of hospitals based on the American Hospital Association's annual survey of hospitals.

Medical Centers: Provider of Services Listing
Source: Centers for Medicare & Medicaid Services
Telephone: 410-786-3000
A listing of hospitals with Medicare provider number, produced by Centers of Medicare & Medicaid Services, a federal agency within the U.S. Department of Health and Human Services.

Nursing Homes
Source: National Institutes of Health
Telephone: 301-594-6248
Information on Medicare and Medicaid certified nursing homes in the United States.

Public Schools
Source: National Center for Education Statistics
Telephone: 202-502-7300
The National Center for Education Statistics' primary database on elementary and secondary public education in the United States. It is a comprehensive, annual, national statistical database of all public elementary and secondary schools and school districts, which contains data that are comparable across all states.

Private Schools
Source: National Center for Education Statistics
Telephone: 202-502-7300
The National Center for Education Statistics' primary database on private school locations in the United States.

Daycare Centers: Licensed Facilities
Source: Department of Social Services
Telephone: 916-657-4041

Flood Zone Data: This data was obtained from the Federal Emergency Management Agency (FEMA). It depicts 100-year and 500-year flood zones as defined by FEMA. It includes the National Flood Hazard Layer (NFHL) which incorporates Flood Insurance Rate Map (FIRM) data and Q3 data from FEMA in areas not covered by NFHL.
Source: FEMA
Telephone: 877-336-2627
Date of Government Version: 2003, 2015

NWI: National Wetlands Inventory. This data, available in select counties across the country, was obtained by EDR in 2002, 2005 and 2010 from the U.S. Fish and Wildlife Service.

State Wetlands Data: Wetland Inventory
Source: Department of Fish & Game
Telephone: 916-445-0411

Current USGS 7.5 Minute Topographic Map
Source: U.S. Geological Survey

STREET AND ADDRESS INFORMATION

© 2015 TomTom North America, Inc. All rights reserved. This material is proprietary and the subject of copyright protection and other intellectual property rights owned by or licensed to Tele Atlas North America, Inc. The use of this material is subject to the terms of a license agreement. You will be held liable for any unauthorized copying or disclosure of this material.

GEOCHECK ®- PHYSICAL SETTING SOURCE ADDENDUM

TARGET PROPERTY ADDRESS

3511
525 SOUTH VIRGIL AVENUE
LOS ANGELES, CA 90020

TARGET PROPERTY COORDINATES

Latitude (North):	34.064483 - 34° 3' 52.14''
Longitude (West):	118.287639 - 118° 17' 15.50''
Universal Tranverse Mercator:	Zone 11
UTM X (Meters):	381172.8
UTM Y (Meters):	3769859.0
Elevation:	269 ft. above sea level

USGS TOPOGRAPHIC MAP

Target Property Map:	5630741 HOLLYWOOD, CA
Version Date:	2012

EDR's GeoCheck Physical Setting Source Addendum is provided to assist the environmental professional in forming an opinion about the impact of potential contaminant migration.

Assessment of the impact of contaminant migration generally has two principal investigative components:

1. Groundwater flow direction, and
2. Groundwater flow velocity.

Groundwater flow direction may be impacted by surface topography, hydrology, hydrogeology, characteristics of the soil, and nearby wells. Groundwater flow velocity is generally impacted by the nature of the geologic strata.

GEOCHECK® - PHYSICAL SETTING SOURCE SUMMARY

GROUNDWATER FLOW DIRECTION INFORMATION

Groundwater flow direction for a particular site is best determined by a qualified environmental professional using site-specific well data. If such data is not reasonably ascertainable, it may be necessary to rely on other sources of information, such as surface topographic information, hydrologic information, hydrogeologic data collected on nearby properties, and regional groundwater flow information (from deep aquifers).

TOPOGRAPHIC INFORMATION

Surface topography may be indicative of the direction of surficial groundwater flow. This information can be used to assist the environmental professional in forming an opinion about the impact of nearby contaminated properties or, should contamination exist on the target property, what downgradient sites might be impacted.

TARGET PROPERTY TOPOGRAPHY

General Topographic Gradient: General SW

SURROUNDING TOPOGRAPHY: ELEVATION PROFILES

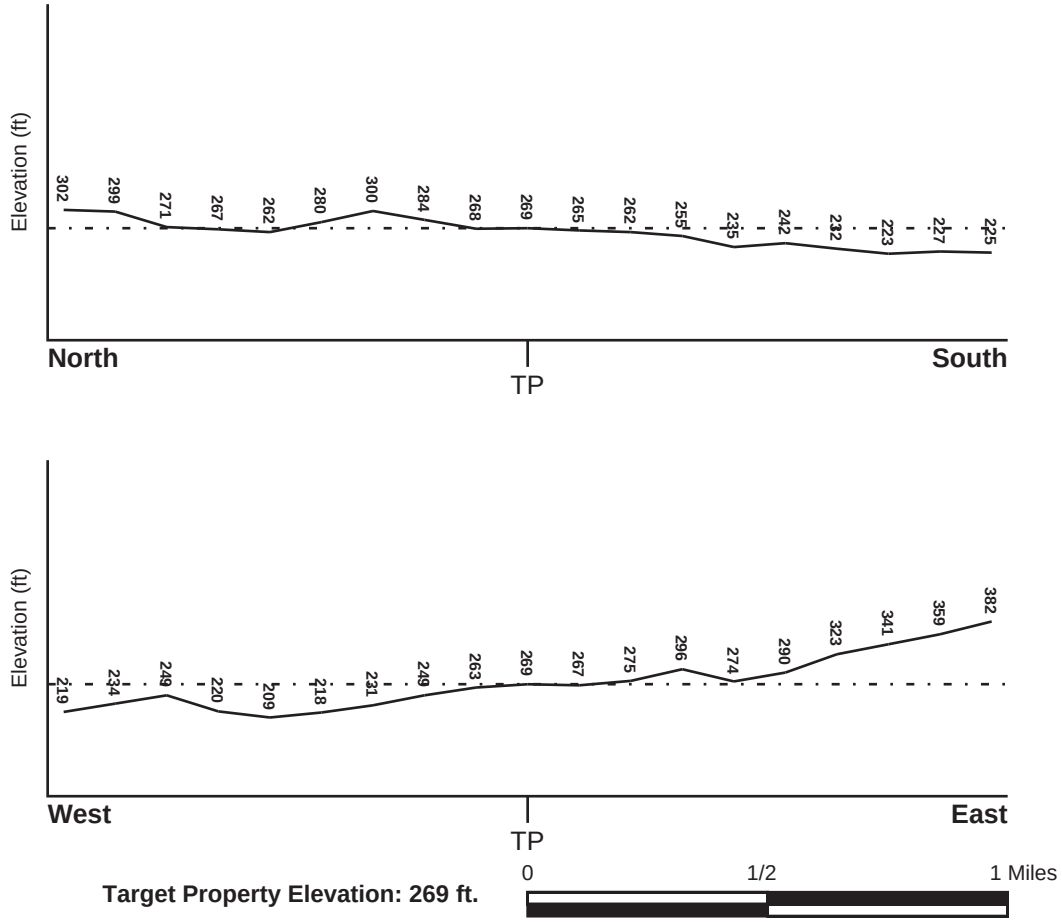

Source: Topography has been determined from the USGS 7.5' Digital Elevation Model and should be evaluated on a relative (not an absolute) basis. Relative elevation information between sites of close proximity should be field verified.

GEOCHECK® - PHYSICAL SETTING SOURCE SUMMARY

HYDROLOGIC INFORMATION

Surface water can act as a hydrologic barrier to groundwater flow. Such hydrologic information can be used to assist the environmental professional in forming an opinion about the impact of nearby contaminated properties or, should contamination exist on the target property, what downgradient sites might be impacted.

Refer to the Physical Setting Source Map following this summary for hydrologic information (major waterways and bodies of water).

FEMA FLOOD ZONE

Flood Plain Panel at Target Property	FEMA Source Type
06037C1610F	FEMA FIRM Flood data

Additional Panels in search area:	FEMA Source Type
06037C1620F	FEMA FIRM Flood data

NATIONAL WETLAND INVENTORY

NWI Quad at Target Property	NWI Electronic Data Coverage
HOLLYWOOD	YES - refer to the Overview Map and Detail Map

HYDROGEOLOGIC INFORMATION

Hydrogeologic information obtained by installation of wells on a specific site can often be an indicator of groundwater flow direction in the immediate area. Such hydrogeologic information can be used to assist the environmental professional in forming an opinion about the impact of nearby contaminated properties or, should contamination exist on the target property, what downgradient sites might be impacted.

Site-Specific Hydrogeological Data*:

Search Radius:	1.25 miles
Status:	Not found

AQUIFLOW®

Search Radius: 1.000 Mile.

EDR has developed the AQUIFLOW Information System to provide data on the general direction of groundwater flow at specific points. EDR has reviewed reports submitted by environmental professionals to regulatory authorities at select sites and has extracted the date of the report, groundwater flow direction as determined hydrogeologically, and the depth to water table.

MAP ID	LOCATION FROM TP	GENERAL DIRECTION GROUNDWATER FLOW
1	1/4 - 1/2 Mile NW	SW
A2	1/4 - 1/2 Mile NW	Varies
A3	1/2 - 1 Mile NW	Not Reported
4	1/2 - 1 Mile WSW	SW
B5	1/2 - 1 Mile East	Not Reported
B6	1/2 - 1 Mile East	Not Reported
7	1/2 - 1 Mile NNW	Not Reported
1G	1/2 - 1 Mile NNW	Not Reported

* ©1996 Site−specific hydrogeological data gathered by CERCLIS Alerts, Inc., Bainbridge Island, WA. All rights reserved. All of the information and opinions presented are those of the cited EPA report(s), which were completed under a Comprehensive Environmental Response Compensation and Liability Information System (CERCLIS) investigation.

GEOCHECK® - PHYSICAL SETTING SOURCE SUMMARY

MAP ID	LOCATION FROM TP	GENERAL DIRECTION GROUNDWATER FLOW
2G	1/4 - 1/2 Mile NW	SW
3G	1/4 - 1/2 Mile NW	Varies
4G	1/2 - 1 Mile NW	Not Reported
5G	1/2 - 1 Mile East	Not Reported
6G	1/2 - 1 Mile East	Not Reported
7G	1/2 - 1 Mile WSW	SW

For additional site information, refer to Physical Setting Source Map Findings.

GEOCHECK® - PHYSICAL SETTING SOURCE SUMMARY

GROUNDWATER FLOW VELOCITY INFORMATION

Groundwater flow velocity information for a particular site is best determined by a qualified environmental professional using site specific geologic and soil strata data. If such data are not reasonably ascertainable, it may be necessary to rely on other sources of information, including geologic age identification, rock stratigraphic unit and soil characteristics data collected on nearby properties and regional soil information. In general, contaminant plumes move more quickly through sandy-gravelly types of soils than silty-clayey types of soils.

GEOLOGIC INFORMATION IN GENERAL AREA OF TARGET PROPERTY

Geologic information can be used by the environmental professional in forming an opinion about the relative speed at which contaminant migration may be occurring.

ROCK STRATIGRAPHIC UNIT

Era:	Cenozoic
System:	Tertiary
Series:	Miocene
Code:	Tm *(decoded above as Era, System & Series)*

GEOLOGIC AGE IDENTIFICATION

Category: Stratified Sequence

Geologic Age and Rock Stratigraphic Unit Source: P.G. Schruben, R.E. Arndt and W.J. Bawiec, Geology of the Conterminous U.S. at 1:2,500,000 Scale - a digital representation of the 1974 P.B. King and H.M. Beikman Map, USGS Digital Data Series DDS - 11 (1994).

DOMINANT SOIL COMPOSITION IN GENERAL AREA OF TARGET PROPERTY

The U.S. Department of Agriculture's (USDA) Soil Conservation Service (SCS) leads the National Cooperative Soil Survey (NCSS) and is responsible for collecting, storing, maintaining and distributing soil survey information for privately owned lands in the United States. A soil map in a soil survey is a representation of soil patterns in a landscape. Soil maps for STATSGO are compiled by generalizing more detailed (SSURGO) soil survey maps. The following information is based on Soil Conservation Service STATSGO data.

Soil Component Name: URBAN LAND

Soil Surface Texture: variable

Hydrologic Group: Not reported

Soil Drainage Class: Not reported

Hydric Status: Soil does not meet the requirements for a hydric soil.

Corrosion Potential - Uncoated Steel: Not Reported

Depth to Bedrock Min: > 10 inches

Depth to Bedrock Max: > 10 inches

GEOCHECK® - PHYSICAL SETTING SOURCE SUMMARY

Soil Layer Information							
	Boundary			Classification			
Layer	Upper	Lower	Soil Texture Class	AASHTO Group	Unified Soil	Permeability Rate (in/hr)	Soil Reaction (pH)
1	0 inches	6 inches	variable	Not reported	Not reported	Max: 0.00 Min: 0.00	Max: 0.00 Min: 0.00

OTHER SOIL TYPES IN AREA

Based on Soil Conservation Service STATSGO data, the following additional subordinant soil types may appear within the general area of target property.

Soil Surface Textures:
sandy loam
gravelly - sandy loam
silt loam
clay
fine sand
gravelly - sand
sand
fine sandy loam

Surficial Soil Types:
sandy loam
gravelly - sandy loam
silt loam
clay
fine sand
gravelly - sand
sand
fine sandy loam

Shallow Soil Types:
fine sandy loam
gravelly - loam
sandy clay
sandy clay loam
clay
silty clay
sand

Deeper Soil Types:
gravelly - sandy loam
sandy loam
very gravelly - sandy loam
stratified
very fine sandy loam
weathered bedrock
sand
gravelly - fine sandy loam
silty clay loam
clay loam

GEOCHECK® - PHYSICAL SETTING SOURCE SUMMARY

LOCAL / REGIONAL WATER AGENCY RECORDS

EDR Local/Regional Water Agency records provide water well information to assist the environmental professional in assessing sources that may impact ground water flow direction, and in forming an opinion about the impact of contaminant migration on nearby drinking water wells.

WELL SEARCH DISTANCE INFORMATION

DATABASE	SEARCH DISTANCE (miles)
Federal USGS	1.000
Federal FRDS PWS	Nearest PWS within 0.001 miles
State Database	1.000

FEDERAL USGS WELL INFORMATION

MAP ID	WELL ID	LOCATION FROM TP
No Wells Found		

FEDERAL FRDS PUBLIC WATER SUPPLY SYSTEM INFORMATION

MAP ID	WELL ID	LOCATION FROM TP
No PWS System Found		

Note: PWS System location is not always the same as well location.

STATE DATABASE WELL INFORMATION

MAP ID	WELL ID	LOCATION FROM TP
No Wells Found		

OTHER STATE DATABASE INFORMATION

STATE OIL/GAS WELL INFORMATION

MAP ID	WELL ID	LOCATION FROM TP
A1	CAOG11000216423	0 - 1/8 Mile ESE
A2	CAOG11000216425	0 - 1/8 Mile North
A3	CAOG11000216424	0 - 1/8 Mile NNW
A4	CAOG11000216422	0 - 1/8 Mile NE
A5	CAOG11000215188	0 - 1/8 Mile North
A6	CAOG11000216190	0 - 1/8 Mile NNW
A7	CAOG11000216185	0 - 1/8 Mile NNE
B8	CAOG11000215904	0 - 1/8 Mile WNW
B9	CAOG11000216188	0 - 1/8 Mile NNW
B10	CAOG11000216192	0 - 1/8 Mile NNW
C11	CAOG11000216187	0 - 1/8 Mile North
B12	CAOG11000216191	0 - 1/8 Mile NNW
C13	CAOG11000215410	0 - 1/8 Mile NNE
C14	CAOG11000215197	0 - 1/8 Mile North

STATE OIL/GAS WELL INFORMATION

MAP ID	WELL ID	LOCATION FROM TP
C15	CAOG11000215411	0 - 1/8 Mile North
C16	CAOG11000216186	0 - 1/8 Mile NNW
C17	CAOG11000216358	0 - 1/8 Mile NE
C18	CAOG11000216378	0 - 1/8 Mile NNE
D19	CAOG11000216351	0 - 1/8 Mile ENE
D20	CAOG11000216357	1/8 - 1/4 Mile NE
D21	CAOG11000216377	1/8 - 1/4 Mile ENE
C22	CAOG11000216189	1/8 - 1/4 Mile North
C23	CAOG11000216195	1/8 - 1/4 Mile North
E24	CAOG11000216106	1/8 - 1/4 Mile ESE
C25	CAOG11000216368	1/8 - 1/4 Mile NE
C26	CAOG11000216373	1/8 - 1/4 Mile NNE
E27	CAOG11000216107	1/8 - 1/4 Mile ESE
F28	CAOG11000215189	1/8 - 1/4 Mile NNW
G29	CAOG11000216369	1/8 - 1/4 Mile NNE
G30	CAOG11000216367	1/8 - 1/4 Mile NNE
F31	CAOG11000216338	1/8 - 1/4 Mile North
G32	CAOG11000216339	1/8 - 1/4 Mile North
D33	CAOG11000216362	1/8 - 1/4 Mile NE
F34	CAOG11000216196	1/8 - 1/4 Mile NNW
D35	CAOG11000216400	1/8 - 1/4 Mile ENE
G36	CAOG11000215184	1/8 - 1/4 Mile NNE
D37	CAOG11000216374	1/8 - 1/4 Mile NE
D38	CAOG11000216372	1/8 - 1/4 Mile NE
G39	CAOG11000216340	1/8 - 1/4 Mile NNE
G40	CAOG11000216382	1/8 - 1/4 Mile NE
G41	CAOG11000216329	1/8 - 1/4 Mile NNE
D42	CAOG11000216363	1/8 - 1/4 Mile NE
D43	CAOG11000216394	1/8 - 1/4 Mile East
G44	CAOG11000215186	1/8 - 1/4 Mile NNE
D45	CAOG11000216398	1/8 - 1/4 Mile ENE
G46	CAOG11000216421	1/8 - 1/4 Mile NNE
G47	CAOG11000216416	1/8 - 1/4 Mile NNE
G48	CAOG11000216346	1/8 - 1/4 Mile North
F49	CAOG11000216324	1/8 - 1/4 Mile NNW
E50	CAOG11000216391	1/8 - 1/4 Mile ESE
G51	CAOG11000216344	1/8 - 1/4 Mile North
G52	CAOG11000216415	1/8 - 1/4 Mile NNE
F53	CAOG11000216197	1/8 - 1/4 Mile NNW
G54	CAOG11000216341	1/8 - 1/4 Mile NNE
G55	CAOG11000215183	1/8 - 1/4 Mile NNE
D56	CAOG11000216402	1/8 - 1/4 Mile ENE
G57	CAOG11000215187	1/8 - 1/4 Mile NNE
G58	CAOG11000216330	1/8 - 1/4 Mile NNE
F59	CAOG11000216323	1/8 - 1/4 Mile North
G60	CAOG11000216328	1/8 - 1/4 Mile NNE
G61	CAOG11000216327	1/8 - 1/4 Mile NNE
H62	CAOG11000216349	1/8 - 1/4 Mile East
I63	CAOG11000216359	1/8 - 1/4 Mile NE
G64	CAOG11000216412	1/8 - 1/4 Mile NNE
J65	CAOG11000216221	1/8 - 1/4 Mile WNW
H66	CAOG11000216259	1/8 - 1/4 Mile East
J67	CAOG11000216230	1/8 - 1/4 Mile West
I68	CAOG11000216353	1/8 - 1/4 Mile NE
G69	CAOG11000216343	1/8 - 1/4 Mile NNE
H70	CAOG11000216387	1/8 - 1/4 Mile ENE

STATE OIL/GAS WELL INFORMATION

MAP ID	WELL ID	LOCATION FROM TP
G71	CAOG11000216418	1/8 - 1/4 Mile NNE
H72	CAOG11000216376	1/8 - 1/4 Mile ENE
J73	CAOG11000216223	1/8 - 1/4 Mile West
J74	CAOG11000216231	1/8 - 1/4 Mile West
H75	CAOG11000216389	1/8 - 1/4 Mile ENE
K76	CAOG11000216347	1/8 - 1/4 Mile North
K77	CAOG11000216348	1/8 - 1/4 Mile North
J78	CAOG11000216224	1/8 - 1/4 Mile West
G79	CAOG11000216364	1/8 - 1/4 Mile NE
J80	CAOG11000216226	1/8 - 1/4 Mile WNW
G81	CAOG11000216413	1/8 - 1/4 Mile NNE
H82	CAOG11000216393	1/8 - 1/4 Mile ENE
G83	CAOG11000216419	1/8 - 1/4 Mile NNE
F84	CAOG11000216326	1/8 - 1/4 Mile North
J85	CAOG11000216228	1/8 - 1/4 Mile WNW
G86	CAOG11000216342	1/8 - 1/4 Mile NNE
G87	CAOG11000216417	1/8 - 1/4 Mile NNE
H88	CAOG11000216252	1/8 - 1/4 Mile ENE
H89	CAOG11000216385	1/8 - 1/4 Mile ENE
J90	CAOG11000216229	1/8 - 1/4 Mile West
J91	CAOG11000216232	1/8 - 1/4 Mile West
J92	CAOG11000216222	1/8 - 1/4 Mile West
G93	CAOG11000215185	1/8 - 1/4 Mile NNE
G94	CAOG11000216355	1/8 - 1/4 Mile NE
J95	CAOG11000216227	1/8 - 1/4 Mile West
G96	CAOG11000216414	1/8 - 1/4 Mile NNE
F97	CAOG11000216322	1/8 - 1/4 Mile North
I98	CAOG11000216384	1/8 - 1/4 Mile ENE
99	CAOG11000216225	1/8 - 1/4 Mile West
H100	CAOG11000216251	1/8 - 1/4 Mile ENE
H101	CAOG11000216250	1/8 - 1/4 Mile East
G102	CAOG11000216420	1/8 - 1/4 Mile NNE
L103	CAOG11000216253	1/8 - 1/4 Mile ESE
I104	CAOG11000216361	1/8 - 1/4 Mile NE
I105	CAOG11000216356	1/8 - 1/4 Mile NE
I106	CAOG11000216350	1/8 - 1/4 Mile NE
K107	CAOG11000216325	1/8 - 1/4 Mile North
G108	CAOG11000216411	1/8 - 1/4 Mile NNE
M109	CAOG11000216352	1/8 - 1/4 Mile NE
H110	CAOG11000216249	1/8 - 1/4 Mile ENE
I111	CAOG11000216390	1/8 - 1/4 Mile NE
H112	CAOG11000216257	1/8 - 1/4 Mile East
K113	CAOG11000215724	1/8 - 1/4 Mile NNE
K114	CAOG11000216333	1/8 - 1/4 Mile North
K115	CAOG11000215716	1/8 - 1/4 Mile NNE
I116	CAOG11000216401	1/8 - 1/4 Mile NE
K117	CAOG11000216337	1/8 - 1/4 Mile North
I118	CAOG11000216354	1/8 - 1/4 Mile NE
H119	CAOG11000216255	1/4 - 1/2 Mile ENE
M120	CAOG11000215718	1/4 - 1/2 Mile NNE
I121	CAOG11000216397	1/4 - 1/2 Mile NE
I122	CAOG11000216240	1/4 - 1/2 Mile NE
H123	CAOG11000216256	1/4 - 1/2 Mile East
H124	CAOG11000216202	1/4 - 1/2 Mile East
M125	CAOG11000216380	1/4 - 1/2 Mile NNE
I126	CAOG11000216399	1/4 - 1/2 Mile NE

STATE OIL/GAS WELL INFORMATION

MAP ID	WELL ID	LOCATION FROM TP
K127	CAOG11000216331	1/4 - 1/2 Mile North
L128	CAOG11000216201	1/4 - 1/2 Mile East
I129	CAOG11000216239	1/4 - 1/2 Mile NE
M130	CAOG11000216386	1/4 - 1/2 Mile NE
M131	CAOG11000216366	1/4 - 1/2 Mile NNE
N132	CAOG11000216335	1/4 - 1/2 Mile North
L133	CAOG11000216199	1/4 - 1/2 Mile ESE
N134	CAOG11000216332	1/4 - 1/2 Mile North
M135	CAOG11000216379	1/4 - 1/2 Mile NNE
O136	CAOG11000216241	1/4 - 1/2 Mile NE
N137	CAOG11000216334	1/4 - 1/2 Mile North
M138	CAOG11000216388	1/4 - 1/2 Mile NE
P139	CAOG11000216260	1/4 - 1/2 Mile ENE
M140	CAOG11000216371	1/4 - 1/2 Mile NNE
P141	CAOG11000216198	1/4 - 1/2 Mile East
O142	CAOG11000216237	1/4 - 1/2 Mile NE
N143	CAOG11000216336	1/4 - 1/2 Mile North
M144	CAOG11000216375	1/4 - 1/2 Mile NNE
M145	CAOG11000216381	1/4 - 1/2 Mile NE
M146	CAOG11000216396	1/4 - 1/2 Mile NNE
N147	CAOG11000216345	1/4 - 1/2 Mile North
L148	CAOG11000216207	1/4 - 1/2 Mile ESE
Q149	CAOG11000216203	1/4 - 1/2 Mile East
R150	CAOG11000215725	1/4 - 1/2 Mile NNE
N151	CAOG11000215707	1/4 - 1/2 Mile North
P152	CAOG11000216258	1/4 - 1/2 Mile ENE
L153	CAOG11000216200	1/4 - 1/2 Mile East
O154	CAOG11000216238	1/4 - 1/2 Mile NE
M155	CAOG11000216383	1/4 - 1/2 Mile NE
N156	CAOG11000215710	1/4 - 1/2 Mile North
S157	CAOG11000216370	1/4 - 1/2 Mile NNE
O158	CAOG11000216360	1/4 - 1/2 Mile NE
N159	CAOG11000215712	1/4 - 1/2 Mile North
R160	CAOG11000215711	1/4 - 1/2 Mile North
O161	CAOG11000216365	1/4 - 1/2 Mile NE
R162	CAOG11000215723	1/4 - 1/2 Mile NNE
O163	CAOG11000216234	1/4 - 1/2 Mile NE
R164	CAOG11000216395	1/4 - 1/2 Mile NNE
R165	CAOG11000215726	1/4 - 1/2 Mile NNE
N166	CAOG11000215715	1/4 - 1/2 Mile North
Q167	CAOG11000216209	1/4 - 1/2 Mile East
P168	CAOG11000216035	1/4 - 1/2 Mile East
N169	CAOG11000215714	1/4 - 1/2 Mile North
O170	CAOG11000216254	1/4 - 1/2 Mile ENE
N171	CAOG11000215713	1/4 - 1/2 Mile NNW
N172	CAOG11000216055	1/4 - 1/2 Mile North
R173	CAOG11000215717	1/4 - 1/2 Mile North
P174	CAOG11000216033	1/4 - 1/2 Mile ENE
S175	CAOG11000216392	1/4 - 1/2 Mile NNE
R176	CAOG11000215992	1/4 - 1/2 Mile NNE
N177	CAOG11000216062	1/4 - 1/2 Mile North
R178	CAOG11000215703	1/4 - 1/2 Mile North
N179	CAOG11000215964	1/4 - 1/2 Mile NNW
O180	CAOG11000216236	1/4 - 1/2 Mile NE
T181	CAOG11000215856	1/4 - 1/2 Mile NW
R182	CAOG11000216001	1/4 - 1/2 Mile NNE

STATE OIL/GAS WELL INFORMATION

MAP ID	WELL ID	LOCATION FROM TP
N183	CAOG11000216054	1/4 - 1/2 Mile North
R184	CAOG11000215708	1/4 - 1/2 Mile NNE
N185	CAOG11000215974	1/4 - 1/2 Mile North
N186	CAOG11000216002	1/4 - 1/2 Mile North
Q187	CAOG11000216205	1/4 - 1/2 Mile East
N188	CAOG11000215989	1/4 - 1/2 Mile North
R189	CAOG11000215721	1/4 - 1/2 Mile NNE
O190	CAOG11000216235	1/4 - 1/2 Mile NE
Q191	CAOG11000216206	1/4 - 1/2 Mile ESE
S192	CAOG11000216000	1/4 - 1/2 Mile NNE
N193	CAOG11000216060	1/4 - 1/2 Mile North
N194	CAOG11000216061	1/4 - 1/2 Mile North
N195	CAOG11000215962	1/4 - 1/2 Mile North
U196	CAOG11000216024	1/4 - 1/2 Mile NNW
N197	CAOG11000215966	1/4 - 1/2 Mile NNW
R198	CAOG11000215705	1/4 - 1/2 Mile North
N199	CAOG11000216057	1/4 - 1/2 Mile North
N200	CAOG11000215957	1/4 - 1/2 Mile North
N201	CAOG11000215981	1/4 - 1/2 Mile North
R202	CAOG11000215719	1/4 - 1/2 Mile NNE
S203	CAOG11000215999	1/4 - 1/2 Mile NNE
P204	CAOG11000216034	1/4 - 1/2 Mile East
R205	CAOG11000215704	1/4 - 1/2 Mile North
P206	CAOG11000216036	1/4 - 1/2 Mile ENE
V207	CAOG11000216059	1/4 - 1/2 Mile North
Q208	CAOG11000216208	1/4 - 1/2 Mile East
U209	CAOG11000215767	1/4 - 1/2 Mile NNW
V210	CAOG11000215958	1/4 - 1/2 Mile North
U211	CAOG11000216058	1/4 - 1/2 Mile North
U212	CAOG11000215973	1/4 - 1/2 Mile NNW
R213	CAOG11000215709	1/4 - 1/2 Mile NNE
Q214	CAOG11000216116	1/4 - 1/2 Mile ESE
P215	CAOG11000216031	1/4 - 1/2 Mile East
S216	CAOG11000215998	1/4 - 1/2 Mile NNE
U217	CAOG11000216056	1/4 - 1/2 Mile North
U218	CAOG11000215771	1/4 - 1/2 Mile NNW
R219	CAOG11000215706	1/4 - 1/2 Mile North
U220	CAOG11000215960	1/4 - 1/2 Mile North
U221	CAOG11000215766	1/4 - 1/2 Mile NNW
T222	CAOG11000215854	1/4 - 1/2 Mile NW
V223	CAOG11000215959	1/4 - 1/2 Mile North
S224	CAOG11000215776	1/4 - 1/2 Mile NE
R225	CAOG11000215722	1/4 - 1/2 Mile NNE
V226	CAOG11000215948	1/4 - 1/2 Mile North
S227	CAOG11000215779	1/4 - 1/2 Mile NNE
U228	CAOG11000215982	1/4 - 1/2 Mile NNW
U229	CAOG11000215963	1/4 - 1/2 Mile NNW
Q230	CAOG11000216204	1/4 - 1/2 Mile East
231	CAOG11000216032	1/4 - 1/2 Mile East
W232	CAOG11000215770	1/4 - 1/2 Mile NNW
S233	CAOG11000215778	1/4 - 1/2 Mile NNE
234	CAOG11000216117	1/4 - 1/2 Mile East
U235	CAOG11000216023	1/4 - 1/2 Mile NNW
V236	CAOG11000215947	1/4 - 1/2 Mile North
W237	CAOG11000215773	1/4 - 1/2 Mile NW
X238	CAOG11000215775	1/4 - 1/2 Mile NE

STATE OIL/GAS WELL INFORMATION

MAP ID	WELL ID	LOCATION FROM TP
U239	CAOG11000215976	1/4 - 1/2 Mile North
U240	CAOG11000215965	1/4 - 1/2 Mile NNW
T241	CAOG11000215160	1/4 - 1/2 Mile NW
U242	CAOG11000215972	1/4 - 1/2 Mile NNW
S243	CAOG11000215781	1/4 - 1/2 Mile NNE
U244	CAOG11000215768	1/4 - 1/2 Mile NNW
Y245	CAOG11000215720	1/4 - 1/2 Mile NNE
T246	CAOG11000215851	1/4 - 1/2 Mile NW
W247	CAOG11000215772	1/4 - 1/2 Mile NNW
Y248	CAOG11000216003	1/4 - 1/2 Mile NNE
U249	CAOG11000216097	1/4 - 1/2 Mile NNW
U250	CAOG11000215975	1/4 - 1/2 Mile NNW
X251	CAOG11000215780	1/4 - 1/2 Mile NNE
Y252	CAOG11000215988	1/4 - 1/2 Mile NNE
T253	CAOG11000215858	1/4 - 1/2 Mile NW
U254	CAOG11000215971	1/4 - 1/2 Mile NNW
V255	CAOG11000215950	1/4 - 1/2 Mile North
U256	CAOG11000216092	1/4 - 1/2 Mile NNW
Y257	CAOG11000215991	1/4 - 1/2 Mile NNE
V258	CAOG11000215953	1/4 - 1/2 Mile North
U259	CAOG11000215769	1/4 - 1/2 Mile NNW
U260	CAOG11000215980	1/4 - 1/2 Mile NNW
W261	CAOG11000215850	1/4 - 1/2 Mile NW
U262	CAOG11000215977	1/4 - 1/2 Mile NNW
W263	CAOG11000216095	1/4 - 1/2 Mile NNW
W264	CAOG11000216091	1/4 - 1/2 Mile NNW
Y265	CAOG11000215983	1/4 - 1/2 Mile NNE
Y266	CAOG11000215985	1/4 - 1/2 Mile NNE
T267	CAOG11000215852	1/4 - 1/2 Mile NW
X268	CAOG11000215777	1/4 - 1/2 Mile NNE
Y269	CAOG11000215984	1/4 - 1/2 Mile NNE
U270	CAOG11000215970	1/4 - 1/2 Mile NNW
W271	CAOG11000216093	1/4 - 1/2 Mile NNW
V272	CAOG11000215954	1/4 - 1/2 Mile North
W273	CAOG11000216096	1/4 - 1/2 Mile NNW
W274	CAOG11000216099	1/4 - 1/2 Mile NNW
W275	CAOG11000215849	1/4 - 1/2 Mile NW
W276	CAOG11000216029	1/4 - 1/2 Mile NNW
U277	CAOG11000215997	1/4 - 1/2 Mile NNW
Y278	CAOG11000215986	1/4 - 1/2 Mile NNE
Y279	CAOG11000215987	1/4 - 1/2 Mile NNE
X280	CAOG11000215751	1/4 - 1/2 Mile NE
W281	CAOG11000216094	1/4 - 1/2 Mile NNW
Z282	CAOG11000215969	1/4 - 1/2 Mile NNW
W283	CAOG11000216098	1/4 - 1/2 Mile NNW
W284	CAOG11000216030	1/4 - 1/2 Mile NNW
X285	CAOG11000215750	1/4 - 1/2 Mile NNE
V286	CAOG11000215946	1/4 - 1/2 Mile North
V287	CAOG11000215951	1/4 - 1/2 Mile North
V288	CAOG11000215949	1/4 - 1/2 Mile North
W289	CAOG11000215848	1/4 - 1/2 Mile NW
AA290	CAOG11000215863	1/4 - 1/2 Mile NW
Z291	CAOG11000215955	1/4 - 1/2 Mile North
AA292	CAOG11000215855	1/4 - 1/2 Mile NW
Z293	CAOG11000215978	1/4 - 1/2 Mile NNW
W294	CAOG11000216027	1/4 - 1/2 Mile NNW

STATE OIL/GAS WELL INFORMATION

MAP ID	WELL ID	LOCATION FROM TP
Z295	CAOG11000211738	1/4 - 1/2 Mile NNW
Z296	CAOG11000216028	1/4 - 1/2 Mile NNW
297	CAOG11000215990	1/4 - 1/2 Mile NNE
X298	CAOG11000216601	1/4 - 1/2 Mile NNE
Z299	CAOG11000215996	1/4 - 1/2 Mile NNW
Z300	CAOG11000215809	1/4 - 1/2 Mile NNW
AA301	CAOG11000215853	1/4 - 1/2 Mile NW
Z302	CAOG11000215968	1/4 - 1/2 Mile NNW
Z303	CAOG11000215943	1/4 - 1/2 Mile North
W304	CAOG11000216025	1/4 - 1/2 Mile NNW
AB305	CAOG11000216026	1/4 - 1/2 Mile NNW
AA306	CAOG11000215870	1/4 - 1/2 Mile NW
AC307	CAOG11000215857	1/4 - 1/2 Mile NW
Z308	CAOG11000215979	1/4 - 1/2 Mile NNW
AD309	CAOG11000215952	1/4 - 1/2 Mile North
Z310	CAOG11000215995	1/4 - 1/2 Mile NNW
AD311	CAOG11000215945	1/4 - 1/2 Mile North
AA312	CAOG11000215847	1/4 - 1/2 Mile NW
Z313	CAOG11000215808	1/4 - 1/2 Mile NNW
Z314	CAOG11000215967	1/4 - 1/2 Mile NNW
Z315	CAOG11000215994	1/4 - 1/2 Mile NNW
AA316	CAOG11000215861	1/4 - 1/2 Mile NW
AD317	CAOG11000215956	1/4 - 1/2 Mile North
Z318	CAOG11000215961	1/4 - 1/2 Mile North
AB319	CAOG11000215862	1/4 - 1/2 Mile NW
AA320	CAOG11000215859	1/4 - 1/2 Mile NW
Z321	CAOG11000215993	1/4 - 1/2 Mile NNW
Z322	CAOG11000215944	1/4 - 1/2 Mile North
AE323	CAOG11000215872	1/4 - 1/2 Mile East
AD324	CAOG11000215942	1/4 - 1/2 Mile North
AB325	CAOG11000215864	1/4 - 1/2 Mile NNW
326	CAOG11000200657	1/4 - 1/2 Mile SW
AA327	CAOG11000214391	1/4 - 1/2 Mile NW
AA328	CAOG11000215860	1/4 - 1/2 Mile NW
AE329	CAOG11000216018	1/4 - 1/2 Mile East
AC330	CAOG11000215869	1/4 - 1/2 Mile NW
AE331	CAOG11000216013	1/4 - 1/2 Mile East
AE332	CAOG11000216019	1/2 - 1 Mile ESE
AB333	CAOG11000215868	1/2 - 1 Mile NNW
AE334	CAOG11000216012	1/2 - 1 Mile East
AF335	CAOG11000215774	1/2 - 1 Mile East
AE336	CAOG11000216014	1/2 - 1 Mile East
AE337	CAOG11000216017	1/2 - 1 Mile East
AE338	CAOG11000216005	1/2 - 1 Mile East
AF339	CAOG11000216006	1/2 - 1 Mile East
AF340	CAOG11000216015	1/2 - 1 Mile East
AG341	CAOG11000215867	1/2 - 1 Mile NNW
AF342	CAOG11000216004	1/2 - 1 Mile East
AG343	CAOG11000215865	1/2 - 1 Mile NNW
AH344	CAOG11000216016	1/2 - 1 Mile East
AH345	CAOG11000215181	1/2 - 1 Mile East
AI346	CAOG11000216262	1/2 - 1 Mile East
AH347	CAOG11000216010	1/2 - 1 Mile East
AH348	CAOG11000216011	1/2 - 1 Mile East
AH349	CAOG11000216008	1/2 - 1 Mile East
AI350	CAOG11000216261	1/2 - 1 Mile East

STATE OIL/GAS WELL INFORMATION

MAP ID	WELL ID	LOCATION FROM TP
AH351	CAOG11000216009	1/2 - 1 Mile East
AG352	CAOG11000215866	1/2 - 1 Mile NNW
AI353	CAOG11000215701	1/2 - 1 Mile East
354	CAOG11000214746	1/2 - 1 Mile SW
AH355	CAOG11000216007	1/2 - 1 Mile East
AH356	CAOG11000215149	1/2 - 1 Mile East
AI357	CAOG11000215669	1/2 - 1 Mile East
AI358	CAOG11000215566	1/2 - 1 Mile East
AH359	CAOG11000215680	1/2 - 1 Mile East
AI360	CAOG11000215675	1/2 - 1 Mile East
AI361	CAOG11000215663	1/2 - 1 Mile East
AI362	CAOG11000215673	1/2 - 1 Mile East
AH363	CAOG11000215676	1/2 - 1 Mile East
AH364	CAOG11000215678	1/2 - 1 Mile East
AI365	CAOG11000215674	1/2 - 1 Mile East
AJ366	CAOG11000215664	1/2 - 1 Mile East
AJ367	CAOG11000215677	1/2 - 1 Mile East
AJ368	CAOG11000215667	1/2 - 1 Mile East
AJ369	CAOG11000215586	1/2 - 1 Mile East
AJ370	CAOG11000215670	1/2 - 1 Mile East
AJ371	CAOG11000215661	1/2 - 1 Mile East
AJ372	CAOG11000215668	1/2 - 1 Mile East
AJ373	CAOG11000215679	1/2 - 1 Mile East
AJ374	CAOG11000215662	1/2 - 1 Mile East
AJ375	CAOG11000213824	1/2 - 1 Mile East
AJ376	CAOG11000215660	1/2 - 1 Mile East
AJ377	CAOG11000215685	1/2 - 1 Mile East
AJ378	CAOG11000215666	1/2 - 1 Mile East
AK379	CAOG11000215665	1/2 - 1 Mile East
AK380	CAOG11000215182	1/2 - 1 Mile East
AK381	CAOG11000215671	1/2 - 1 Mile East
AK382	CAOG11000215672	1/2 - 1 Mile East
AK383	CAOG11000215657	1/2 - 1 Mile East
AK384	CAOG11000215658	1/2 - 1 Mile East
AK385	CAOG11000215659	1/2 - 1 Mile East
AL386	CAOG11000215691	1/2 - 1 Mile East
AK387	CAOG11000215694	1/2 - 1 Mile East
AL388	CAOG11000215807	1/2 - 1 Mile East
AL389	CAOG11000215841	1/2 - 1 Mile East
AL390	CAOG11000215824	1/2 - 1 Mile East
391	CAOG11000205271	1/2 - 1 Mile West
AL392	CAOG11000215693	1/2 - 1 Mile East
AL393	CAOG11000215692	1/2 - 1 Mile East
AM394	CAOG11000216105	1/2 - 1 Mile East
AL395	CAOG11000215761	1/2 - 1 Mile East
AL396	CAOG11000215823	1/2 - 1 Mile East
AL397	CAOG11000216104	1/2 - 1 Mile East
AL398	CAOG11000215844	1/2 - 1 Mile East
AM399	CAOG11000216103	1/2 - 1 Mile East
AM400	CAOG11000215842	1/2 - 1 Mile East
401	CAOG11000215213	1/2 - 1 Mile WNW
AM402	CAOG11000216282	1/2 - 1 Mile East
AM403	CAOG11000216281	1/2 - 1 Mile East
AN404	CAOG11000216431	1/2 - 1 Mile East
AN405	CAOG11000215820	1/2 - 1 Mile East
AN406	CAOG11000216430	1/2 - 1 Mile East

GEOCHECK® - PHYSICAL SETTING SOURCE SUMMARY

STATE OIL/GAS WELL INFORMATION

MAP ID	WELL ID	LOCATION FROM TP
AN407	CAOG11000192599	1/2 - 1 Mile East
AN408	CAOG11000216280	1/2 - 1 Mile East
AN409	CAOG11000215843	1/2 - 1 Mile East
AN410	CAOG11000213955	1/2 - 1 Mile East
AN411	CAOG11000216405	1/2 - 1 Mile East
AN412	CAOG11000216406	1/2 - 1 Mile East
AN413	CAOG11000215172	1/2 - 1 Mile East
AO414	CAOG11000213956	1/2 - 1 Mile East
AN415	CAOG11000216311	1/2 - 1 Mile East
AN416	CAOG11000215831	1/2 - 1 Mile East
417	CAOG11000205249	1/2 - 1 Mile WNW
AN418	CAOG11000216404	1/2 - 1 Mile East
AN419	CAOG11000215830	1/2 - 1 Mile East
AN420	CAOG11000216403	1/2 - 1 Mile East
AO421	CAOG11000213954	1/2 - 1 Mile East

PHYSICAL SETTING SOURCE MAP - 5229985.2s

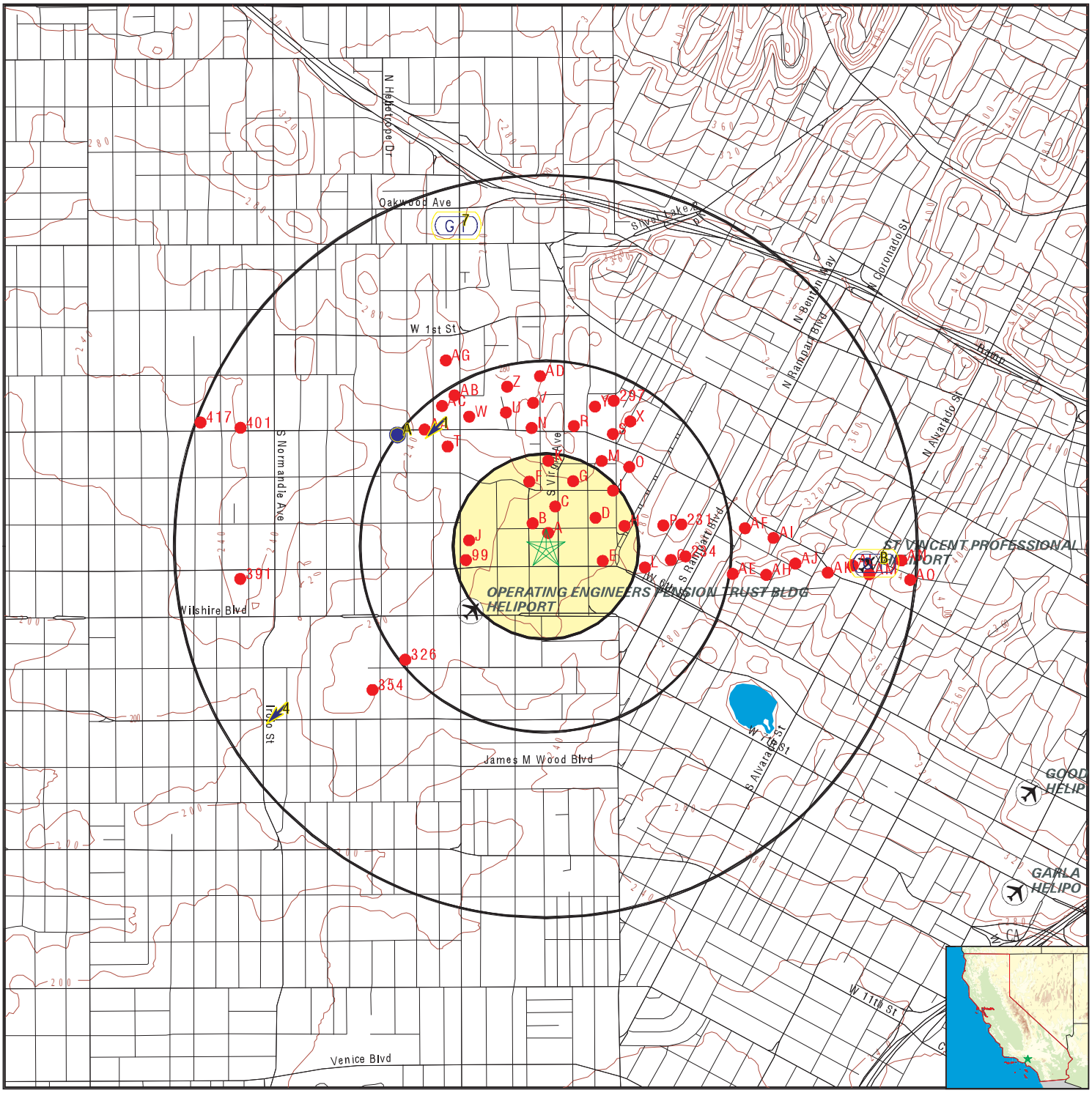

- County Boundary
- Major Roads
- Contour Lines
- Earthquake Fault Lines
- Airports
- Earthquake epicenter, Richter 5 or greater
- Water Wells
- Public Water Supply Wells
- Cluster of Multiple Icons

- Groundwater Flow Direction
- GI Indeterminate Groundwater Flow at Location
- GV Groundwater Flow Varies at Location
- HD Closest Hydrogeological Data
- Oil, gas or related wells

SITE NAME:	3511	CLIENT:	California Environmental
ADDRESS:	525 South Virgil Avenue Los Angeles CA 90020	CONTACT:	Ryan Bzoskie
		INQUIRY #:	5229985.2s
LAT/LONG:	34.064483 / 118.287639	DATE:	March 21, 2018 6:43 pm

Copyright © 2018 EDR, Inc. © 2015 TomTom Rel. 2015.

GEOCHECK® - PHYSICAL SETTING SOURCE MAP FINDINGS

Map ID Direction Distance Elevation			Database	EDR ID Number
1 **NW** **1/4 - 1/2 Mile** **Lower**	Site ID: Groundwater Flow: Shallow Water Depth: Deep Water Depth: Average Water Depth: Date:	900200098 SW 13.85 16.86 Not Reported 12/31/1998	**AQUIFLOW**	**69686**
A2 **NW** **1/4 - 1/2 Mile** **Lower**	Site ID: Groundwater Flow: Shallow Water Depth: Deep Water Depth: Average Water Depth: Date:	900200116 Varies 20 24 Not Reported 10/10/1997	**AQUIFLOW**	**55271**
A3 **NW** **1/2 - 1 Mile** **Lower**	Site ID: Groundwater Flow: Shallow Water Depth: Deep Water Depth: Average Water Depth: Date:	900200116 Not Reported 20 30 Not Reported 09/1994	**AQUIFLOW**	**55273**
4 **WSW** **1/2 - 1 Mile** **Lower**	Site ID: Groundwater Flow: Shallow Water Depth: Deep Water Depth: Average Water Depth: Date:	900050061 SW 16.70 17.80 Not Reported 01/13/1999	**AQUIFLOW**	**70487**
B5 **East** **1/2 - 1 Mile** **Higher**	Site ID: Groundwater Flow: Shallow Water Depth: Deep Water Depth: Average Water Depth: Date:	900570061 Not Reported 8.37 12 Not Reported 08/07/1996	**AQUIFLOW**	**55176**
B6 **East** **1/2 - 1 Mile** **Higher**	Site ID: Groundwater Flow: Shallow Water Depth: Deep Water Depth: Average Water Depth: Date:	900570061 Not Reported 8.37 12 Not Reported 08/07/1996	**AQUIFLOW**	**55198**
7 **NNW** **1/2 - 1 Mile** **Higher**	Site ID: Groundwater Flow: Shallow Water Depth: Deep Water Depth: Average Water Depth: Date:	900570061 Not Reported 8.37 12 Not Reported 08/07/1996	**AQUIFLOW**	**55182**

GEOCHECK® - PHYSICAL SETTING SOURCE MAP FINDINGS

Map ID Direction Distance Elevation			Database	EDR ID Number
1G **NNW** **1/2 - 1 Mile** **Lower**	Site ID: Groundwater Flow: Shallow Water Depth: Deep Water Depth: Average Water Depth: Date:	900570061 Not Reported 8.37 12 Not Reported 08/07/1996	**AQUIFLOW**	**55182**
2G **NW** **1/4 - 1/2 Mile** **Lower**	Site ID: Groundwater Flow: Shallow Water Depth: Deep Water Depth: Average Water Depth: Date:	900200098 SW 13.85 16.86 Not Reported 12/31/1998	**AQUIFLOW**	**69686**
3G **NW** **1/4 - 1/2 Mile** **Lower**	Site ID: Groundwater Flow: Shallow Water Depth: Deep Water Depth: Average Water Depth: Date:	900200116 Varies 20 24 Not Reported 10/10/1997	**AQUIFLOW**	**55271**
4G **NW** **1/2 - 1 Mile** **Lower**	Site ID: Groundwater Flow: Shallow Water Depth: Deep Water Depth: Average Water Depth: Date:	900200116 Not Reported 20 30 Not Reported 09/1994	**AQUIFLOW**	**55273**
5G **East** **1/2 - 1 Mile** **Lower**	Site ID: Groundwater Flow: Shallow Water Depth: Deep Water Depth: Average Water Depth: Date:	900570061 Not Reported 8.37 12 Not Reported 08/07/1996	**AQUIFLOW**	**55176**
6G **East** **1/2 - 1 Mile** **Lower**	Site ID: Groundwater Flow: Shallow Water Depth: Deep Water Depth: Average Water Depth: Date:	900570061 Not Reported 8.37 12 Not Reported 08/07/1996	**AQUIFLOW**	**55198**
7G **WSW** **1/2 - 1 Mile** **Lower**	Site ID: Groundwater Flow: Shallow Water Depth: Deep Water Depth: Average Water Depth: Date:	900050061 SW 16.70 17.80 Not Reported 01/13/1999	**AQUIFLOW**	**70487**

GEOCHECK® - PHYSICAL SETTING SOURCE MAP FINDINGS

Map ID
Direction
Distance

Database EDR ID Number

A1
ESE
0 - 1/8 Mile

OIL_GAS **CAOG11000216423**

District nun:	1	Api number:	03726259
Blm well:	N	Redrill can:	Not Reported
Dryhole:	N	Well status:	B
Operator name:	Wilson Oil Co.		
County name:	Los Angeles	Fieldname:	Los Angeles City
Area name:	Any Area	Section:	19
Township:	01S	Range:	13W
Base meridian:	SB	Elevation:	Not Reported
Gissourcec:	hud		
Comments:	Not Reported		
Leasename:	Not Reported	Wellnumber:	11
Epawell:	N	Hydraulica:	N
Confidenti:	N	Spuddate:	Not Reported
Welldeptha:	0		
Redrillfoo:	0		
Abandonedd:	Not Reported	Completion:	Not Reported
Directiona:	Unknown	Gissymbol:	AOG
Site id:	CAOG11000216423		

A2
North
0 - 1/8 Mile

OIL_GAS **CAOG11000216425**

District nun:	1	Api number:	03726261
Blm well:	N	Redrill can:	Not Reported
Dryhole:	N	Well status:	B
Operator name:	Wilson Oil Co.		
County name:	Los Angeles	Fieldname:	Los Angeles City
Area name:	Any Area	Section:	19
Township:	01S	Range:	13W
Base meridian:	SB	Elevation:	Not Reported
Gissourcec:	hud		
Comments:	Not Reported		
Leasename:	Not Reported	Wellnumber:	9
Epawell:	N	Hydraulica:	N
Confidenti:	N	Spuddate:	Not Reported
Welldeptha:	0		
Redrillfoo:	0		
Abandonedd:	Not Reported	Completion:	Not Reported
Directiona:	Unknown	Gissymbol:	AOG
Site id:	CAOG11000216425		

A3
NNW
0 - 1/8 Mile

OIL_GAS **CAOG11000216424**

District nun:	1	Api number:	03726260
Blm well:	N	Redrill can:	Not Reported
Dryhole:	N	Well status:	B
Operator name:	Wilson Oil Co.		
County name:	Los Angeles	Fieldname:	Los Angeles City
Area name:	Any Area	Section:	19
Township:	01S	Range:	13W
Base meridian:	SB	Elevation:	Not Reported
Gissourcec:	hud		
Comments:	Not Reported		
Leasename:	Not Reported	Wellnumber:	8
Epawell:	N	Hydraulica:	N
Confidenti:	N	Spuddate:	Not Reported
Welldeptha:	0		
Redrillfoo:	0		
Abandonedd:	Not Reported	Completion:	Not Reported
Directiona:	Unknown	Gissymbol:	AOG
Site id:	CAOG11000216424		

A4
NE
0 - 1/8 Mile

OIL_GAS **CAOG11000216422**

District nun:	1	Api number:	03726258
Blm well:	N	Redrill can:	Not Reported
Dryhole:	N	Well status:	B
Operator name:	Wilson Oil Co.		
County name:	Los Angeles	Fieldname:	Los Angeles City
Area name:	Any Area	Section:	19
Township:	01S	Range:	13W
Base meridian:	SB	Elevation:	Not Reported
Gissourcec:	hud		
Comments:	Not Reported		
Leasename:	Not Reported	Wellnumber:	10
Epawell:	N	Hydraulica:	N
Confidenti:	N	Spuddate:	Not Reported
Welldeptha:	0		
Redrillfoo:	0		
Abandonedd:	Not Reported	Completion:	Not Reported
Directiona:	Unknown	Gissymbol:	AOG
Site id:	CAOG11000216422		

A5
North
0 - 1/8 Mile

OIL_GAS **CAOG11000215188**

District nun:	1	Api number:	03723892
Blm well:	N	Redrill can:	Not Reported
Dryhole:	N	Well status:	P
Operator name:	Parker Oil Col		
County name:	Los Angeles	Fieldname:	Los Angeles City
Area name:	Any Area	Section:	19
Township:	01S	Range:	13W
Base meridian:	SB	Elevation:	Not Reported
Gissourcec:	hud		

Comments:	Not Reported		
Leasename:	Not Reported	Wellnumber:	15
Epawell:	N	Hydraulica:	N
Confidenti:	N	Spuddate:	Not Reported
Welldeptha:	0		
Redrillfoo:	0		
Abandonedd:	Not Reported	Completion:	Not Reported
Directiona:	Unknown	Gissymbol:	POG
Site id:	CAOG11000215188		

A6
NNW
0 - 1/8 Mile

OIL_GAS **CAOG11000216190**

District nun:	1	Api number:	03726025
Blm well:	N	Redrill can:	Not Reported
Dryhole:	N	Well status:	B
Operator name:	Parker Oil Col		
County name:	Los Angeles	Fieldname:	Los Angeles City
Area name:	Any Area	Section:	19
Township:	01S	Range:	13W
Base meridian:	SB	Elevation:	Not Reported
Gissourcec:	hud		
Comments:	Not Reported		
Leasename:	Not Reported	Wellnumber:	22
Epawell:	N	Hydraulica:	N
Confidenti:	N	Spuddate:	Not Reported
Welldeptha:	0		
Redrillfoo:	0		
Abandonedd:	Not Reported	Completion:	Not Reported
Directiona:	Unknown	Gissymbol:	AOG
Site id:	CAOG11000216190		

A7
NNE
0 - 1/8 Mile

OIL_GAS **CAOG11000216185**

District nun:	1	Api number:	03726020
Blm well:	N	Redrill can:	Not Reported
Dryhole:	N	Well status:	B
Operator name:	Parker Oil Col		
County name:	Los Angeles	Fieldname:	Los Angeles City
Area name:	Any Area	Section:	19
Township:	01S	Range:	13W
Base meridian:	SB	Elevation:	Not Reported
Gissourcec:	hud		
Comments:	Not Reported		
Leasename:	Not Reported	Wellnumber:	16
Epawell:	N	Hydraulica:	N
Confidenti:	N	Spuddate:	Not Reported
Welldeptha:	0		
Redrillfoo:	0		
Abandonedd:	Not Reported	Completion:	Not Reported
Directiona:	Unknown	Gissymbol:	AOG
Site id:	CAOG11000216185		

Map ID
Direction
Distance

Database EDR ID Number

B8
WNW
0 - 1/8 Mile

OIL_GAS **CAOG11000215904**

District nun:	1	Api number:	03725739
Blm well:	N	Redrill can:	Not Reported
Dryhole:	N	Well status:	B
Operator name:	J. H. Smith		
County name:	Los Angeles	Fieldname:	Los Angeles City
Area name:	Any Area	Section:	19
Township:	01S	Range:	13W
Base meridian:	SB	Elevation:	Not Reported
Gissourcec:	hud		
Comments:	Not Reported		
Leasename:	Not Reported	Wellnumber:	9
Epawell:	N	Hydraulica:	N
Confidenti:	N	Spuddate:	Not Reported
Welldeptha:	0		
Redrillfoo:	0		
Abandonedd:	Not Reported	Completion:	Not Reported
Directiona:	Unknown	Gissymbol:	AOG
Site id:	CAOG11000215904		

B9
NNW
0 - 1/8 Mile

OIL_GAS **CAOG11000216188**

District nun:	1	Api number:	03726023
Blm well:	N	Redrill can:	Not Reported
Dryhole:	N	Well status:	B
Operator name:	Parker Oil Col		
County name:	Los Angeles	Fieldname:	Los Angeles City
Area name:	Any Area	Section:	19
Township:	01S	Range:	13W
Base meridian:	SB	Elevation:	Not Reported
Gissourcec:	hud		
Comments:	Not Reported		
Leasename:	Not Reported	Wellnumber:	23
Epawell:	N	Hydraulica:	N
Confidenti:	N	Spuddate:	Not Reported
Welldeptha:	0		
Redrillfoo:	0		
Abandonedd:	Not Reported	Completion:	Not Reported
Directiona:	Unknown	Gissymbol:	AOG
Site id:	CAOG11000216188		

B10
NNW
0 - 1/8 Mile

OIL_GAS **CAOG11000216192**

District nun:	1	Api number:	03726027
Blm well:	N	Redrill can:	Not Reported
Dryhole:	N	Well status:	B
Operator name:	Parker Oil Col		
County name:	Los Angeles	Fieldname:	Los Angeles City
Area name:	Any Area	Section:	19
Township:	01S	Range:	13W
Base meridian:	SB	Elevation:	Not Reported
Gissourcec:	hud		
Comments:	Not Reported		
Leasename:	Not Reported	Wellnumber:	24
Epawell:	N	Hydraulica:	N
Confidenti:	N	Spuddate:	Not Reported
Welldeptha:	0		
Redrillfoo:	0		
Abandonedd:	Not Reported	Completion:	Not Reported
Directiona:	Unknown	Gissymbol:	AOG
Site id:	CAOG11000216192		

C11
North
0 - 1/8 Mile

OIL_GAS **CAOG11000216187**

District nun:	1	Api number:	03726022
Blm well:	N	Redrill can:	Not Reported
Dryhole:	N	Well status:	B
Operator name:	Parker Oil Col		
County name:	Los Angeles	Fieldname:	Los Angeles City
Area name:	Any Area	Section:	19
Township:	01S	Range:	13W
Base meridian:	SB	Elevation:	Not Reported
Gissourcec:	hud		
Comments:	Not Reported		
Leasename:	Not Reported	Wellnumber:	17
Epawell:	N	Hydraulica:	N
Confidenti:	N	Spuddate:	Not Reported
Welldeptha:	0		
Redrillfoo:	0		
Abandonedd:	Not Reported	Completion:	Not Reported
Directiona:	Unknown	Gissymbol:	AOG
Site id:	CAOG11000216187		

B12
NNW
0 - 1/8 Mile

OIL_GAS **CAOG11000216191**

District nun:	1	Api number:	03726026
Blm well:	N	Redrill can:	Not Reported
Dryhole:	N	Well status:	B
Operator name:	Parker Oil Col		
County name:	Los Angeles	Fieldname:	Los Angeles City
Area name:	Any Area	Section:	19
Township:	01S	Range:	13W
Base meridian:	SB	Elevation:	Not Reported
Gissourcec:	hud		

Comments:	Not Reported		
Leasename:	Not Reported	Wellnumber:	25
Epawell:	N	Hydraulica:	N
Confidenti:	N	Spuddate:	Not Reported
Welldeptha:	0		
Redrillfoo:	0		
Abandonedd:	Not Reported	Completion:	Not Reported
Directiona:	Unknown	Gissymbol:	AOG
Site id:	CAOG11000216191		

C13
NNE
0 - 1/8 Mile

OIL_GAS **CAOG11000215410**

District nun:	1	Api number:	03725216
Blm well:	N	Redrill can:	Not Reported
Dryhole:	N	Well status:	P
Operator name:	Parker Oil Col		
County name:	Los Angeles	Fieldname:	Los Angeles City
Area name:	Any Area	Section:	19
Township:	01S	Range:	13W
Base meridian:	SB	Elevation:	Not Reported
Gissourcec:	hud		
Comments:	Not Reported		
Leasename:	Not Reported	Wellnumber:	18
Epawell:	N	Hydraulica:	N
Confidenti:	N	Spuddate:	Not Reported
Welldeptha:	0		
Redrillfoo:	0		
Abandonedd:	Not Reported	Completion:	Not Reported
Directiona:	Unknown	Gissymbol:	POG
Site id:	CAOG11000215410		

C14
North
0 - 1/8 Mile

OIL_GAS **CAOG11000215197**

District nun:	1	Api number:	03723902
Blm well:	N	Redrill can:	Not Reported
Dryhole:	N	Well status:	P
Operator name:	Parker Oil Col		
County name:	Los Angeles	Fieldname:	Los Angeles City
Area name:	Any Area	Section:	19
Township:	01S	Range:	13W
Base meridian:	SB	Elevation:	Not Reported
Gissourcec:	hud		
Comments:	Not Reported		
Leasename:	Not Reported	Wellnumber:	20
Epawell:	N	Hydraulica:	N
Confidenti:	N	Spuddate:	Not Reported
Welldeptha:	0		
Redrillfoo:	0		
Abandonedd:	Not Reported	Completion:	Not Reported
Directiona:	Unknown	Gissymbol:	POG
Site id:	CAOG11000215197		

GEOCHECK® - PHYSICAL SETTING SOURCE MAP FINDINGS

Map ID
Direction
Distance

Database EDR ID Number

C15
North
0 - 1/8 Mile

OIL_GAS **CAOG11000215411**

District nun:	1	Api number:	03725217
Blm well:	N	Redrill can:	Not Reported
Dryhole:	N	Well status:	P
Operator name:	Parker Oil Col		
County name:	Los Angeles	Fieldname:	Los Angeles City
Area name:	Any Area	Section:	19
Township:	01S	Range:	13W
Base meridian:	SB	Elevation:	Not Reported
Gissourcec:	hud		
Comments:	Not Reported		
Leasename:	Not Reported	Wellnumber:	19
Epawell:	N	Hydraulica:	N
Confidenti:	N	Spuddate:	Not Reported
Welldeptha:	0		
Redrillfoo:	0		
Abandonedd:	Not Reported	Completion:	Not Reported
Directiona:	Unknown	Gissymbol:	POG
Site id:	CAOG11000215411		

C16
NNW
0 - 1/8 Mile

OIL_GAS **CAOG11000216186**

District nun:	1	Api number:	03726021
Blm well:	N	Redrill can:	Not Reported
Dryhole:	N	Well status:	B
Operator name:	Parker Oil Col		
County name:	Los Angeles	Fieldname:	Los Angeles City
Area name:	Any Area	Section:	19
Township:	01S	Range:	13W
Base meridian:	SB	Elevation:	Not Reported
Gissourcec:	hud		
Comments:	Not Reported		
Leasename:	Not Reported	Wellnumber:	26
Epawell:	N	Hydraulica:	N
Confidenti:	N	Spuddate:	Not Reported
Welldeptha:	0		
Redrillfoo:	0		
Abandonedd:	Not Reported	Completion:	Not Reported
Directiona:	Unknown	Gissymbol:	AOG
Site id:	CAOG11000216186		

C17
NE
0 - 1/8 Mile

OIL_GAS **CAOG11000216358**

District nun:	1	Api number:	03726194
Blm well:	N	Redrill can:	Not Reported
Dryhole:	N	Well status:	B
Operator name:	Westlake Oil Co.		
County name:	Los Angeles	Fieldname:	Los Angeles City
Area name:	Any Area	Section:	19
Township:	01S	Range:	13W
Base meridian:	SB	Elevation:	Not Reported
Gissourcec:	hud		
Comments:	Not Reported		
Leasename:	Not Reported	Wellnumber:	18A
Epawell:	N	Hydraulica:	N
Confidenti:	N	Spuddate:	Not Reported
Welldeptha:	0		
Redrillfoo:	0		
Abandonedd:	Not Reported	Completion:	Not Reported
Directiona:	Unknown	Gissymbol:	AOG
Site id:	CAOG11000216358		

C18
NNE **OIL_GAS** **CAOG11000216378**
0 - 1/8 Mile

District nun:	1	Api number:	03726214
Blm well:	N	Redrill can:	Not Reported
Dryhole:	N	Well status:	B
Operator name:	Westlake Oil Co.		
County name:	Los Angeles	Fieldname:	Los Angeles City
Area name:	Any Area	Section:	19
Township:	01S	Range:	13W
Base meridian:	SB	Elevation:	Not Reported
Gissourcec:	hud		
Comments:	Not Reported		
Leasename:	Not Reported	Wellnumber:	19A
Epawell:	N	Hydraulica:	N
Confidenti:	N	Spuddate:	Not Reported
Welldeptha:	0		
Redrillfoo:	0		
Abandonedd:	Not Reported	Completion:	Not Reported
Directiona:	Unknown	Gissymbol:	AOG
Site id:	CAOG11000216378		

D19
ENE **OIL_GAS** **CAOG11000216351**
0 - 1/8 Mile

District nun:	1	Api number:	03726187
Blm well:	N	Redrill can:	Not Reported
Dryhole:	N	Well status:	B
Operator name:	Westlake Oil Co.		
County name:	Los Angeles	Fieldname:	Los Angeles City
Area name:	Any Area	Section:	19
Township:	01S	Range:	13W
Base meridian:	SB	Elevation:	Not Reported
Gissourcec:	hud		

Comments:	Not Reported		
Leasename:	Not Reported	Wellnumber:	16A
Epawell:	N	Hydraulica:	N
Confidenti:	N	Spuddate:	Not Reported
Welldeptha:	0		
Redrillfoo:	0		
Abandonedd:	Not Reported	Completion:	Not Reported
Directiona:	Unknown	Gissymbol:	AOG
Site id:	CAOG11000216351		

D20
NE
1/8 - 1/4 Mile

OIL_GAS **CAOG11000216357**

District nun:	1	Api number:	03726193
Blm well:	N	Redrill can:	Not Reported
Dryhole:	N	Well status:	B
Operator name:	Westlake Oil Co.		
County name:	Los Angeles	Fieldname:	Los Angeles City
Area name:	Any Area	Section:	19
Township:	01S	Range:	13W
Base meridian:	SB	Elevation:	Not Reported
Gissourcec:	hud		
Comments:	Not Reported		
Leasename:	Not Reported	Wellnumber:	17A
Epawell:	N	Hydraulica:	N
Confidenti:	N	Spuddate:	Not Reported
Welldeptha:	0		
Redrillfoo:	0		
Abandonedd:	Not Reported	Completion:	Not Reported
Directiona:	Unknown	Gissymbol:	AOG
Site id:	CAOG11000216357		

D21
ENE
1/8 - 1/4 Mile

OIL_GAS **CAOG11000216377**

District nun:	1	Api number:	03726213
Blm well:	N	Redrill can:	Not Reported
Dryhole:	N	Well status:	B
Operator name:	Westlake Oil Co.		
County name:	Los Angeles	Fieldname:	Los Angeles City
Area name:	Any Area	Section:	19
Township:	01S	Range:	13W
Base meridian:	SB	Elevation:	Not Reported
Gissourcec:	hud		
Comments:	Not Reported		
Leasename:	Not Reported	Wellnumber:	1A
Epawell:	N	Hydraulica:	N
Confidenti:	N	Spuddate:	Not Reported
Welldeptha:	0		
Redrillfoo:	0		
Abandonedd:	Not Reported	Completion:	Not Reported
Directiona:	Unknown	Gissymbol:	AOG
Site id:	CAOG11000216377		

Map ID
Direction
Distance

Database EDR ID Number

C22
North
1/8 - 1/4 Mile

OIL_GAS **CAOG11000216189**

District nun:	1	Api number:	03726024
Blm well:	N	Redrill can:	Not Reported
Dryhole:	N	Well status:	B
Operator name:	Parker Oil Col		
County name:	Los Angeles	Fieldname:	Los Angeles City
Area name:	Any Area	Section:	19
Township:	01S	Range:	13W
Base meridian:	SB	Elevation:	Not Reported
Gissourcec:	hud		
Comments:	Not Reported		
Leasename:	Not Reported	Wellnumber:	21
Epawell:	N	Hydraulica:	N
Confidenti:	N	Spuddate:	Not Reported
Welldeptha:	0		
Redrillfoo:	0		
Abandonedd:	Not Reported	Completion:	Not Reported
Directiona:	Unknown	Gissymbol:	AOG
Site id:	CAOG11000216189		

C23
North
1/8 - 1/4 Mile

OIL_GAS **CAOG11000216195**

District nun:	1	Api number:	03726030
Blm well:	N	Redrill can:	Not Reported
Dryhole:	N	Well status:	B
Operator name:	Parker Oil Col		
County name:	Los Angeles	Fieldname:	Los Angeles City
Area name:	Any Area	Section:	19
Township:	01S	Range:	13W
Base meridian:	SB	Elevation:	Not Reported
Gissourcec:	hud		
Comments:	Not Reported		
Leasename:	Not Reported	Wellnumber:	27
Epawell:	N	Hydraulica:	N
Confidenti:	N	Spuddate:	Not Reported
Welldeptha:	0		
Redrillfoo:	0		
Abandonedd:	Not Reported	Completion:	Not Reported
Directiona:	Unknown	Gissymbol:	AOG
Site id:	CAOG11000216195		

E24
ESE
1/8 - 1/4 Mile

OIL_GAS **CAOG11000216106**

District nun:	1	Api number:	03725941
Blm well:	N	Redrill can:	Not Reported
Dryhole:	N	Well status:	B
Operator name:	N. Conkhite		
County name:	Los Angeles	Fieldname:	Los Angeles City
Area name:	Any Area	Section:	19
Township:	01S	Range:	13W
Base meridian:	SB	Elevation:	Not Reported
Gissourcec:	hud		
Comments:	Not Reported		
Leasename:	Not Reported	Wellnumber:	2
Epawell:	N	Hydraulica:	N
Confidenti:	N	Spuddate:	Not Reported
Welldeptha:	0		
Redrillfoo:	0		
Abandonedd:	Not Reported	Completion:	Not Reported
Directiona:	Unknown	Gissymbol:	AOG
Site id:	CAOG11000216106		

C25
NE
1/8 - 1/4 Mile

OIL_GAS **CAOG11000216368**

District nun:	1	Api number:	03726204
Blm well:	N	Redrill can:	Not Reported
Dryhole:	N	Well status:	B
Operator name:	Westlake Oil Co.		
County name:	Los Angeles	Fieldname:	Los Angeles City
Area name:	Any Area	Section:	19
Township:	01S	Range:	13W
Base meridian:	SB	Elevation:	Not Reported
Gissourcec:	hud		
Comments:	Not Reported		
Leasename:	Not Reported	Wellnumber:	23A
Epawell:	N	Hydraulica:	N
Confidenti:	N	Spuddate:	Not Reported
Welldeptha:	0		
Redrillfoo:	0		
Abandonedd:	Not Reported	Completion:	Not Reported
Directiona:	Unknown	Gissymbol:	AOG
Site id:	CAOG11000216368		

C26
NNE
1/8 - 1/4 Mile

OIL_GAS **CAOG11000216373**

District nun:	1	Api number:	03726209
Blm well:	N	Redrill can:	Not Reported
Dryhole:	N	Well status:	B
Operator name:	Westlake Oil Co.		
County name:	Los Angeles	Fieldname:	Los Angeles City
Area name:	Any Area	Section:	19
Township:	01S	Range:	13W
Base meridian:	SB	Elevation:	Not Reported
Gissourcec:	hud		

Comments:	Not Reported		
Leasename:	Not Reported	Wellnumber:	20A
Epawell:	N	Hydraulica:	N
Confidenti:	N	Spuddate:	Not Reported
Welldeptha:	0		
Redrillfoo:	0		
Abandonedd:	Not Reported	Completion:	Not Reported
Directiona:	Unknown	Gissymbol:	AOG
Site id:	CAOG11000216373		

E27
ESE **OIL_GAS** **CAOG11000216107**
1/8 - 1/4 Mile

District nun:	1	Api number:	03725942
Blm well:	N	Redrill can:	Not Reported
Dryhole:	N	Well status:	B
Operator name:	N. Conkhite		
County name:	Los Angeles	Fieldname:	Los Angeles City
Area name:	Any Area	Section:	19
Township:	01S	Range:	13W
Base meridian:	SB	Elevation:	Not Reported
Gissourcec:	hud		
Comments:	Not Reported		
Leasename:	Not Reported	Wellnumber:	1
Epawell:	N	Hydraulica:	N
Confidenti:	N	Spuddate:	Not Reported
Welldeptha:	0		
Redrillfoo:	0		
Abandonedd:	Not Reported	Completion:	Not Reported
Directiona:	Unknown	Gissymbol:	AOG
Site id:	CAOG11000216107		

F28
NNW **OIL_GAS** **CAOG11000215189**
1/8 - 1/4 Mile

District nun:	1	Api number:	03723893
Blm well:	N	Redrill can:	Not Reported
Dryhole:	N	Well status:	P
Operator name:	Parker Oil Col		
County name:	Los Angeles	Fieldname:	Los Angeles City
Area name:	Any Area	Section:	19
Township:	01S	Range:	13W
Base meridian:	SB	Elevation:	Not Reported
Gissourcec:	hud		
Comments:	Not Reported		
Leasename:	Not Reported	Wellnumber:	28
Epawell:	N	Hydraulica:	N
Confidenti:	N	Spuddate:	Not Reported
Welldeptha:	0		
Redrillfoo:	0		
Abandonedd:	Not Reported	Completion:	Not Reported
Directiona:	Unknown	Gissymbol:	POG
Site id:	CAOG11000215189		

Map ID
Direction
Distance

Database EDR ID Number

G29
NNE
1/8 - 1/4 Mile

OIL_GAS **CAOG11000216369**

District nun:	1	Api number:	03726205
Blm well:	N	Redrill can:	Not Reported
Dryhole:	N	Well status:	B
Operator name:	Westlake Oil Co.		
County name:	Los Angeles	Fieldname:	Los Angeles City
Area name:	Any Area	Section:	19
Township:	01S	Range:	13W
Base meridian:	SB	Elevation:	Not Reported
Gissourcec:	hud		
Comments:	Not Reported		
Leasename:	Not Reported	Wellnumber:	21A
Epawell:	N	Hydraulica:	N
Confidenti:	N	Spuddate:	Not Reported
Welldeptha:	0		
Redrillfoo:	0		
Abandonedd:	Not Reported	Completion:	Not Reported
Directiona:	Unknown	Gissymbol:	AOG
Site id:	CAOG11000216369		

G30
NNE
1/8 - 1/4 Mile

OIL_GAS **CAOG11000216367**

District nun:	1	Api number:	03726203
Blm well:	N	Redrill can:	Not Reported
Dryhole:	N	Well status:	B
Operator name:	Westlake Oil Co.		
County name:	Los Angeles	Fieldname:	Los Angeles City
Area name:	Any Area	Section:	19
Township:	01S	Range:	13W
Base meridian:	SB	Elevation:	Not Reported
Gissourcec:	hud		
Comments:	Not Reported		
Leasename:	Not Reported	Wellnumber:	22A
Epawell:	N	Hydraulica:	N
Confidenti:	N	Spuddate:	Not Reported
Welldeptha:	0		
Redrillfoo:	0		
Abandonedd:	Not Reported	Completion:	Not Reported
Directiona:	Unknown	Gissymbol:	AOG
Site id:	CAOG11000216367		

F31
North
1/8 - 1/4 Mile

OIL_GAS **CAOG11000216338**

District nun:	1	Api number:	03726174
Blm well:	N	Redrill can:	Not Reported
Dryhole:	N	Well status:	B
Operator name:	Wellington Oil Co.		
County name:	Los Angeles	Fieldname:	Los Angeles City
Area name:	Any Area	Section:	19
Township:	01S	Range:	13W
Base meridian:	SB	Elevation:	Not Reported
Gissourcec:	hud		
Comments:	Not Reported		
Leasename:	Not Reported	Wellnumber:	2
Epawell:	N	Hydraulica:	N
Confidenti:	N	Spuddate:	Not Reported
Welldeptha:	0		
Redrillfoo:	0		
Abandonedd:	Not Reported	Completion:	Not Reported
Directiona:	Unknown	Gissymbol:	AOG
Site id:	CAOG11000216338		

G32
North **OIL_GAS** **CAOG11000216339**
1/8 - 1/4 Mile

District nun:	1	Api number:	03726175
Blm well:	N	Redrill can:	Not Reported
Dryhole:	N	Well status:	B
Operator name:	Wellington Oil Co.		
County name:	Los Angeles	Fieldname:	Los Angeles City
Area name:	Any Area	Section:	19
Township:	01S	Range:	13W
Base meridian:	SB	Elevation:	Not Reported
Gissourcec:	hud		
Comments:	Not Reported		
Leasename:	Not Reported	Wellnumber:	1
Epawell:	N	Hydraulica:	N
Confidenti:	N	Spuddate:	Not Reported
Welldeptha:	0		
Redrillfoo:	0		
Abandonedd:	Not Reported	Completion:	Not Reported
Directiona:	Unknown	Gissymbol:	AOG
Site id:	CAOG11000216339		

D33
NE **OIL_GAS** **CAOG11000216362**
1/8 - 1/4 Mile

District nun:	1	Api number:	03726198
Blm well:	N	Redrill can:	Not Reported
Dryhole:	N	Well status:	B
Operator name:	Westlake Oil Co.		
County name:	Los Angeles	Fieldname:	Los Angeles City
Area name:	Any Area	Section:	19
Township:	01S	Range:	13W
Base meridian:	SB	Elevation:	Not Reported
Gissourcec:	hud		

Comments:	Not Reported		
Leasename:	Not Reported	Wellnumber:	13A
Epawell:	N	Hydraulica:	N
Confidenti:	N	Spuddate:	Not Reported
Welldeptha:	0		
Redrillfoo:	0		
Abandonedd:	Not Reported	Completion:	Not Reported
Directiona:	Unknown	Gissymbol:	AOG
Site id:	CAOG11000216362		

F34
NNW
1/8 - 1/4 Mile

OIL_GAS **CAOG11000216196**

District nun:	1	Api number:	03726031
Blm well:	N	Redrill can:	Not Reported
Dryhole:	N	Well status:	B
Operator name:	Parker Oil Col		
County name:	Los Angeles	Fieldname:	Los Angeles City
Area name:	Any Area	Section:	19
Township:	01S	Range:	13W
Base meridian:	SB	Elevation:	Not Reported
Gissourcec:	hud		
Comments:	Not Reported		
Leasename:	Not Reported	Wellnumber:	29
Epawell:	N	Hydraulica:	N
Confidenti:	N	Spuddate:	Not Reported
Welldeptha:	0		
Redrillfoo:	0		
Abandonedd:	Not Reported	Completion:	Not Reported
Directiona:	Unknown	Gissymbol:	AOG
Site id:	CAOG11000216196		

D35
ENE
1/8 - 1/4 Mile

OIL_GAS **CAOG11000216400**

District nun:	1	Api number:	03726236
Blm well:	N	Redrill can:	Not Reported
Dryhole:	N	Well status:	B
Operator name:	Westlake Oil Co.		
County name:	Los Angeles	Fieldname:	Los Angeles City
Area name:	Any Area	Section:	19
Township:	01S	Range:	13W
Base meridian:	SB	Elevation:	Not Reported
Gissourcec:	hud		
Comments:	Not Reported		
Leasename:	Not Reported	Wellnumber:	6A
Epawell:	N	Hydraulica:	N
Confidenti:	N	Spuddate:	Not Reported
Welldeptha:	0		
Redrillfoo:	0		
Abandonedd:	Not Reported	Completion:	Not Reported
Directiona:	Unknown	Gissymbol:	AOG
Site id:	CAOG11000216400		

Map ID
Direction
Distance

Database EDR ID Number

G36
NNE
1/8 - 1/4 Mile

OIL_GAS **CAOG11000215184**

District nun:	1	Api number:	03723888
Blm well:	N	Redrill can:	Not Reported
Dryhole:	N	Well status:	P
Operator name:	Shriners Hospital for Crippled Children		
County name:	Los Angeles	Fieldname:	Los Angeles City
Area name:	Any Area	Section:	19
Township:	01S	Range:	13W
Base meridian:	SB	Elevation:	Not Reported
Gissourcec:	hud		
Comments:	Not Reported		
Leasename:	Unknown	Wellnumber:	2
Epawell:	N	Hydraulica:	N
Confidenti:	N	Spuddate:	Not Reported
Welldeptha:	0		
Redrillfoo:	0		
Abandonedd:	Not Reported	Completion:	Not Reported
Directiona:	Unknown	Gissymbol:	POG
Site id:	CAOG11000215184		

D37
NE
1/8 - 1/4 Mile

OIL_GAS **CAOG11000216374**

District nun:	1	Api number:	03726210
Blm well:	N	Redrill can:	Not Reported
Dryhole:	N	Well status:	B
Operator name:	Westlake Oil Co.		
County name:	Los Angeles	Fieldname:	Los Angeles City
Area name:	Any Area	Section:	19
Township:	01S	Range:	13W
Base meridian:	SB	Elevation:	Not Reported
Gissourcec:	hud		
Comments:	Not Reported		
Leasename:	Not Reported	Wellnumber:	24A
Epawell:	N	Hydraulica:	N
Confidenti:	N	Spuddate:	Not Reported
Welldeptha:	0		
Redrillfoo:	0		
Abandonedd:	Not Reported	Completion:	Not Reported
Directiona:	Unknown	Gissymbol:	AOG
Site id:	CAOG11000216374		

D38
NE
1/8 - 1/4 Mile

OIL_GAS **CAOG11000216372**

District nun:	1	Api number:	03726208
Blm well:	N	Redrill can:	Not Reported
Dryhole:	N	Well status:	B
Operator name:	Westlake Oil Co.		
County name:	Los Angeles	Fieldname:	Los Angeles City
Area name:	Any Area	Section:	19
Township:	01S	Range:	13W
Base meridian:	SB	Elevation:	Not Reported
Gissourcec:	hud		
Comments:	Not Reported		
Leasename:	Not Reported	Wellnumber:	25A
Epawell:	N	Hydraulica:	N
Confidenti:	N	Spuddate:	Not Reported
Welldeptha:	0		
Redrillfoo:	0		
Abandonedd:	Not Reported	Completion:	Not Reported
Directiona:	Unknown	Gissymbol:	AOG
Site id:	CAOG11000216372		

G39
NNE **OIL_GAS** **CAOG11000216340**
1/8 - 1/4 Mile

District nun:	1	Api number:	03726176
Blm well:	N	Redrill can:	Not Reported
Dryhole:	N	Well status:	B
Operator name:	Wellington Oil Co.		
County name:	Los Angeles	Fieldname:	Los Angeles City
Area name:	Any Area	Section:	19
Township:	01S	Range:	13W
Base meridian:	SB	Elevation:	Not Reported
Gissourcec:	hud		
Comments:	Not Reported		
Leasename:	Not Reported	Wellnumber:	10
Epawell:	N	Hydraulica:	N
Confidenti:	N	Spuddate:	Not Reported
Welldeptha:	0		
Redrillfoo:	0		
Abandonedd:	Not Reported	Completion:	Not Reported
Directiona:	Unknown	Gissymbol:	AOG
Site id:	CAOG11000216340		

G40
NE **OIL_GAS** **CAOG11000216382**
1/8 - 1/4 Mile

District nun:	1	Api number:	03726218
Blm well:	N	Redrill can:	Not Reported
Dryhole:	N	Well status:	B
Operator name:	Westlake Oil Co.		
County name:	Los Angeles	Fieldname:	Los Angeles City
Area name:	Any Area	Section:	19
Township:	01S	Range:	13W
Base meridian:	SB	Elevation:	Not Reported
Gissourcec:	hud		

Comments:	Not Reported		
Leasename:	Not Reported	Wellnumber:	26A
Epawell:	N	Hydraulica:	N
Confidenti:	N	Spuddate:	Not Reported
Welldeptha:	0		
Redrillfoo:	0		
Abandonedd:	Not Reported	Completion:	Not Reported
Directiona:	Unknown	Gissymbol:	AOG
Site id:	CAOG11000216382		

G41
NNE
1/8 - 1/4 Mile

OIL_GAS **CAOG11000216329**

District nun:	1	Api number:	03726165
Blm well:	N	Redrill can:	Not Reported
Dryhole:	N	Well status:	B
Operator name:	Wellington Oil Co.		
County name:	Los Angeles	Fieldname:	Los Angeles City
Area name:	Any Area	Section:	19
Township:	01S	Range:	13W
Base meridian:	SB	Elevation:	Not Reported
Gissourcec:	hud		
Comments:	Not Reported		
Leasename:	Not Reported	Wellnumber:	14
Epawell:	N	Hydraulica:	N
Confidenti:	N	Spuddate:	Not Reported
Welldeptha:	0		
Redrillfoo:	0		
Abandonedd:	Not Reported	Completion:	Not Reported
Directiona:	Unknown	Gissymbol:	AOG
Site id:	CAOG11000216329		

D42
NE
1/8 - 1/4 Mile

OIL_GAS **CAOG11000216363**

District nun:	1	Api number:	03726199
Blm well:	N	Redrill can:	Not Reported
Dryhole:	N	Well status:	B
Operator name:	Westlake Oil Co.		
County name:	Los Angeles	Fieldname:	Los Angeles City
Area name:	Any Area	Section:	19
Township:	01S	Range:	13W
Base meridian:	SB	Elevation:	Not Reported
Gissourcec:	hud		
Comments:	Not Reported		
Leasename:	Not Reported	Wellnumber:	14A
Epawell:	N	Hydraulica:	N
Confidenti:	N	Spuddate:	Not Reported
Welldeptha:	0		
Redrillfoo:	0		
Abandonedd:	Not Reported	Completion:	Not Reported
Directiona:	Unknown	Gissymbol:	AOG
Site id:	CAOG11000216363		

Map ID
Direction
Distance

Database EDR ID Number

D43
East
1/8 - 1/4 Mile

OIL_GAS **CAOG11000216394**

District nun:	1	Api number:	03726230
Blm well:	N	Redrill can:	Not Reported
Dryhole:	N	Well status:	B
Operator name:	Westlake Oil Co.		
County name:	Los Angeles	Fieldname:	Los Angeles City
Area name:	Any Area	Section:	19
Township:	01S	Range:	13W
Base meridian:	SB	Elevation:	Not Reported
Gissourcec:	hud		
Comments:	Not Reported		
Leasename:	Not Reported	Wellnumber:	2A
Epawell:	N	Hydraulica:	N
Confidenti:	N	Spuddate:	Not Reported
Welldeptha:	0		
Redrillfoo:	0		
Abandonedd:	Not Reported	Completion:	Not Reported
Directiona:	Unknown	Gissymbol:	AOG
Site id:	CAOG11000216394		

G44
NNE
1/8 - 1/4 Mile

OIL_GAS **CAOG11000215186**

District nun:	1	Api number:	03723890
Blm well:	N	Redrill can:	Not Reported
Dryhole:	N	Well status:	P
Operator name:	Shriners Hospital for Crippled Children		
County name:	Los Angeles	Fieldname:	Los Angeles City
Area name:	Any Area	Section:	19
Township:	01S	Range:	13W
Base meridian:	SB	Elevation:	Not Reported
Gissourcec:	hud		
Comments:	Not Reported		
Leasename:	Unknown	Wellnumber:	4
Epawell:	N	Hydraulica:	N
Confidenti:	N	Spuddate:	Not Reported
Welldeptha:	0		
Redrillfoo:	0		
Abandonedd:	Not Reported	Completion:	Not Reported
Directiona:	Unknown	Gissymbol:	POG
Site id:	CAOG11000215186		

D45
ENE
1/8 - 1/4 Mile

OIL_GAS **CAOG11000216398**

District nun:	1	Api number:	03726234
Blm well:	N	Redrill can:	Not Reported
Dryhole:	N	Well status:	B
Operator name:	Westlake Oil Co.		
County name:	Los Angeles	Fieldname:	Los Angeles City
Area name:	Any Area	Section:	19
Township:	01S	Range:	13W
Base meridian:	SB	Elevation:	Not Reported
Gissourcec:	hud		
Comments:	Not Reported		
Leasename:	Not Reported	Wellnumber:	5A
Epawell:	N	Hydraulica:	N
Confidenti:	N	Spuddate:	Not Reported
Welldeptha:	0		
Redrillfoo:	0		
Abandonedd:	Not Reported	Completion:	Not Reported
Directiona:	Unknown	Gissymbol:	AOG
Site id:	CAOG11000216398		

G46
NNE **OIL_GAS** **CAOG11000216421**
1/8 - 1/4 Mile

District nun:	1	Api number:	03726257
Blm well:	N	Redrill can:	Not Reported
Dryhole:	N	Well status:	B
Operator name:	Wilson & Wheat		
County name:	Los Angeles	Fieldname:	Los Angeles City
Area name:	Any Area	Section:	19
Township:	01S	Range:	13W
Base meridian:	SB	Elevation:	Not Reported
Gissourcec:	hud		
Comments:	Not Reported		
Leasename:	Not Reported	Wellnumber:	6
Epawell:	N	Hydraulica:	N
Confidenti:	N	Spuddate:	Not Reported
Welldeptha:	0		
Redrillfoo:	0		
Abandonedd:	Not Reported	Completion:	Not Reported
Directiona:	Unknown	Gissymbol:	AOG
Site id:	CAOG11000216421		

G47
NNE **OIL_GAS** **CAOG11000216416**
1/8 - 1/4 Mile

District nun:	1	Api number:	03726252
Blm well:	N	Redrill can:	Not Reported
Dryhole:	N	Well status:	B
Operator name:	Wilson & Wheat		
County name:	Los Angeles	Fieldname:	Los Angeles City
Area name:	Any Area	Section:	19
Township:	01S	Range:	13W
Base meridian:	SB	Elevation:	Not Reported
Gissourcec:	hud		

Comments:	Not Reported		
Leasename:	Not Reported	Wellnumber:	9
Epawell:	N	Hydraulica:	N
Confidenti:	N	Spuddate:	Not Reported
Welldeptha:	0		
Redrillfoo:	0		
Abandonedd:	Not Reported	Completion:	Not Reported
Directiona:	Unknown	Gissymbol:	AOG
Site id:	CAOG11000216416		

G48
North
1/8 - 1/4 Mile

OIL_GAS **CAOG11000216346**

District nun:	1	Api number:	03726182
Blm well:	N	Redrill can:	Not Reported
Dryhole:	N	Well status:	B
Operator name:	Wellington Oil Co.		
County name:	Los Angeles	Fieldname:	Los Angeles City
Area name:	Any Area	Section:	19
Township:	01S	Range:	13W
Base meridian:	SB	Elevation:	Not Reported
Gissourcec:	hud		
Comments:	Not Reported		
Leasename:	Not Reported	Wellnumber:	3
Epawell:	N	Hydraulica:	N
Confidenti:	N	Spuddate:	Not Reported
Welldeptha:	0		
Redrillfoo:	0		
Abandonedd:	Not Reported	Completion:	Not Reported
Directiona:	Unknown	Gissymbol:	AOG
Site id:	CAOG11000216346		

F49
NNW
1/8 - 1/4 Mile

OIL_GAS **CAOG11000216324**

District nun:	1	Api number:	03726160
Blm well:	N	Redrill can:	Not Reported
Dryhole:	N	Well status:	B
Operator name:	Wellington Oil Co.		
County name:	Los Angeles	Fieldname:	Los Angeles City
Area name:	Any Area	Section:	19
Township:	01S	Range:	13W
Base meridian:	SB	Elevation:	Not Reported
Gissourcec:	hud		
Comments:	Not Reported		
Leasename:	Not Reported	Wellnumber:	15
Epawell:	N	Hydraulica:	N
Confidenti:	N	Spuddate:	Not Reported
Welldeptha:	0		
Redrillfoo:	0		
Abandonedd:	Not Reported	Completion:	Not Reported
Directiona:	Unknown	Gissymbol:	AOG
Site id:	CAOG11000216324		

Map ID
Direction
Distance

Database EDR ID Number

E50
ESE
1/8 - 1/4 Mile

OIL_GAS **CAOG11000216391**

District nun:	1	Api number:	03726227
Blm well:	N	Redrill can:	Not Reported
Dryhole:	N	Well status:	B
Operator name:	Westlake Oil Co.		
County name:	Los Angeles	Fieldname:	Los Angeles City
Area name:	Any Area	Section:	19
Township:	01S	Range:	13W
Base meridian:	SB	Elevation:	Not Reported
Gissourcec:	hud		
Comments:	Not Reported		
Leasename:	Not Reported	Wellnumber:	3A
Epawell:	N	Hydraulica:	N
Confidenti:	N	Spuddate:	Not Reported
Welldeptha:	0		
Redrillfoo:	0		
Abandonedd:	Not Reported	Completion:	Not Reported
Directiona:	Unknown	Gissymbol:	AOG
Site id:	CAOG11000216391		

G51
North
1/8 - 1/4 Mile

OIL_GAS **CAOG11000216344**

District nun:	1	Api number:	03726180
Blm well:	N	Redrill can:	Not Reported
Dryhole:	N	Well status:	B
Operator name:	Wellington Oil Co.		
County name:	Los Angeles	Fieldname:	Los Angeles City
Area name:	Any Area	Section:	19
Township:	01S	Range:	13W
Base meridian:	SB	Elevation:	Not Reported
Gissourcec:	hud		
Comments:	Not Reported		
Leasename:	Not Reported	Wellnumber:	4
Epawell:	N	Hydraulica:	N
Confidenti:	N	Spuddate:	Not Reported
Welldeptha:	0		
Redrillfoo:	0		
Abandonedd:	Not Reported	Completion:	Not Reported
Directiona:	Unknown	Gissymbol:	AOG
Site id:	CAOG11000216344		

G52
NNE
1/8 - 1/4 Mile

OIL_GAS **CAOG11000216415**

District nun:	1	Api number:	03726251
Blm well:	N	Redrill can:	Not Reported
Dryhole:	N	Well status:	B
Operator name:	Wilson & Wheat		
County name:	Los Angeles	Fieldname:	Los Angeles City
Area name:	Any Area	Section:	19
Township:	01S	Range:	13W
Base meridian:	SB	Elevation:	Not Reported
Gissourcec:	hud		
Comments:	Not Reported		
Leasename:	Not Reported	Wellnumber:	10
Epawell:	N	Hydraulica:	N
Confidenti:	N	Spuddate:	Not Reported
Welldeptha:	0		
Redrillfoo:	0		
Abandonedd:	Not Reported	Completion:	Not Reported
Directiona:	Unknown	Gissymbol:	AOG
Site id:	CAOG11000216415		

F53
NNW **OIL_GAS** **CAOG11000216197**
1/8 - 1/4 Mile

District nun:	1	Api number:	03726032
Blm well:	N	Redrill can:	Not Reported
Dryhole:	N	Well status:	B
Operator name:	Parker Oil Col		
County name:	Los Angeles	Fieldname:	Los Angeles City
Area name:	Any Area	Section:	19
Township:	01S	Range:	13W
Base meridian:	SB	Elevation:	Not Reported
Gissourcec:	hud		
Comments:	Not Reported		
Leasename:	Not Reported	Wellnumber:	30
Epawell:	N	Hydraulica:	N
Confidenti:	N	Spuddate:	Not Reported
Welldeptha:	0		
Redrillfoo:	0		
Abandonedd:	Not Reported	Completion:	Not Reported
Directiona:	Unknown	Gissymbol:	AOG
Site id:	CAOG11000216197		

G54
NNE **OIL_GAS** **CAOG11000216341**
1/8 - 1/4 Mile

District nun:	1	Api number:	03726177
Blm well:	N	Redrill can:	Not Reported
Dryhole:	N	Well status:	B
Operator name:	Wellington Oil Co.		
County name:	Los Angeles	Fieldname:	Los Angeles City
Area name:	Any Area	Section:	19
Township:	01S	Range:	13W
Base meridian:	SB	Elevation:	Not Reported
Gissourcec:	hud		

Comments:	Not Reported		
Leasename:	Not Reported	Wellnumber:	9
Epawell:	N	Hydraulica:	N
Confidenti:	N	Spuddate:	Not Reported
Welldeptha:	0		
Redrillfoo:	0		
Abandonedd:	Not Reported	Completion:	Not Reported
Directiona:	Unknown	Gissymbol:	AOG
Site id:	CAOG11000216341		

G55
NNE **OIL_GAS** **CAOG11000215183**
1/8 - 1/4 Mile

District nun:	1	Api number:	03723887
Blm well:	N	Redrill can:	Not Reported
Dryhole:	N	Well status:	P
Operator name:	Shriners Hospital for Crippled Children		
County name:	Los Angeles	Fieldname:	Los Angeles City
Area name:	Any Area	Section:	19
Township:	01S	Range:	13W
Base meridian:	SB	Elevation:	Not Reported
Gissourcec:	hud		
Comments:	Not Reported		
Leasename:	Unknown	Wellnumber:	1
Epawell:	N	Hydraulica:	N
Confidenti:	N	Spuddate:	Not Reported
Welldeptha:	0		
Redrillfoo:	0		
Abandonedd:	Not Reported	Completion:	Not Reported
Directiona:	Unknown	Gissymbol:	POG
Site id:	CAOG11000215183		

D56
ENE **OIL_GAS** **CAOG11000216402**
1/8 - 1/4 Mile

District nun:	1	Api number:	03726238
Blm well:	N	Redrill can:	Not Reported
Dryhole:	N	Well status:	B
Operator name:	Westlake Oil Co.		
County name:	Los Angeles	Fieldname:	Los Angeles City
Area name:	Any Area	Section:	19
Township:	01S	Range:	13W
Base meridian:	SB	Elevation:	Not Reported
Gissourcec:	hud		
Comments:	Not Reported		
Leasename:	Not Reported	Wellnumber:	4A
Epawell:	N	Hydraulica:	N
Confidenti:	N	Spuddate:	Not Reported
Welldeptha:	0		
Redrillfoo:	0		
Abandonedd:	Not Reported	Completion:	Not Reported
Directiona:	Unknown	Gissymbol:	AOG
Site id:	CAOG11000216402		

Map ID
Direction
Distance

Database EDR ID Number

G57
NNE
1/8 - 1/4 Mile

OIL_GAS **CAOG11000215187**

District nun:	1	Api number:	03723891
Blm well:	N	Redrill can:	Not Reported
Dryhole:	N	Well status:	P
Operator name:	Shriners Hospital for Crippled Children		
County name:	Los Angeles	Fieldname:	Los Angeles City
Area name:	Any Area	Section:	19
Township:	01S	Range:	13W
Base meridian:	SB	Elevation:	Not Reported
Gissourcec:	hud		
Comments:	Not Reported		
Leasename:	Unknown	Wellnumber:	5
Epawell:	N	Hydraulica:	N
Confidenti:	N	Spuddate:	Not Reported
Welldeptha:	0		
Redrillfoo:	0		
Abandonedd:	Not Reported	Completion:	Not Reported
Directiona:	Unknown	Gissymbol:	POG
Site id:	CAOG11000215187		

G58
NNE
1/8 - 1/4 Mile

OIL_GAS **CAOG11000216330**

District nun:	1	Api number:	03726166
Blm well:	N	Redrill can:	Not Reported
Dryhole:	N	Well status:	B
Operator name:	Wellington Oil Co.		
County name:	Los Angeles	Fieldname:	Los Angeles City
Area name:	Any Area	Section:	19
Township:	01S	Range:	13W
Base meridian:	SB	Elevation:	Not Reported
Gissourcec:	hud		
Comments:	Not Reported		
Leasename:	Not Reported	Wellnumber:	13
Epawell:	N	Hydraulica:	N
Confidenti:	N	Spuddate:	Not Reported
Welldeptha:	0		
Redrillfoo:	0		
Abandonedd:	Not Reported	Completion:	Not Reported
Directiona:	Unknown	Gissymbol:	AOG
Site id:	CAOG11000216330		

F59
North
1/8 - 1/4 Mile

OIL_GAS **CAOG11000216323**

District nun:	1	Api number:	03726159
Blm well:	N	Redrill can:	Not Reported
Dryhole:	N	Well status:	B
Operator name:	Wellington Oil Co.		
County name:	Los Angeles	Fieldname:	Los Angeles City
Area name:	Any Area	Section:	19
Township:	01S	Range:	13W
Base meridian:	SB	Elevation:	Not Reported
Gissourcec:	hud		
Comments:	Not Reported		
Leasename:	Not Reported	Wellnumber:	16
Epawell:	N	Hydraulica:	N
Confidenti:	N	Spuddate:	Not Reported
Welldeptha:	0		
Redrillfoo:	0		
Abandonedd:	Not Reported	Completion:	Not Reported
Directiona:	Unknown	Gissymbol:	AOG
Site id:	CAOG11000216323		

G60
NNE **OIL_GAS** **CAOG11000216328**
1/8 - 1/4 Mile

District nun:	1	Api number:	03726164
Blm well:	N	Redrill can:	Not Reported
Dryhole:	N	Well status:	B
Operator name:	Wellington Oil Co.		
County name:	Los Angeles	Fieldname:	Los Angeles City
Area name:	Any Area	Section:	19
Township:	01S	Range:	13W
Base meridian:	SB	Elevation:	Not Reported
Gissourcec:	hud		
Comments:	Not Reported		
Leasename:	Not Reported	Wellnumber:	11
Epawell:	N	Hydraulica:	N
Confidenti:	N	Spuddate:	Not Reported
Welldeptha:	0		
Redrillfoo:	0		
Abandonedd:	Not Reported	Completion:	Not Reported
Directiona:	Unknown	Gissymbol:	AOG
Site id:	CAOG11000216328		

G61
NNE **OIL_GAS** **CAOG11000216327**
1/8 - 1/4 Mile

District nun:	1	Api number:	03726163
Blm well:	N	Redrill can:	Not Reported
Dryhole:	N	Well status:	B
Operator name:	Wellington Oil Co.		
County name:	Los Angeles	Fieldname:	Los Angeles City
Area name:	Any Area	Section:	19
Township:	01S	Range:	13W
Base meridian:	SB	Elevation:	Not Reported
Gissourcec:	hud		

Comments:	Not Reported		
Leasename:	Not Reported	Wellnumber:	12
Epawell:	N	Hydraulica:	N
Confidenti:	N	Spuddate:	Not Reported
Welldeptha:	0		
Redrillfoo:	0		
Abandonedd:	Not Reported	Completion:	Not Reported
Directiona:	Unknown	Gissymbol:	AOG
Site id:	CAOG11000216327		

H62
East
1/8 - 1/4 Mile

OIL_GAS **CAOG11000216349**

District nun:	1	Api number:	03726185
Blm well:	N	Redrill can:	Not Reported
Dryhole:	N	Well status:	B
Operator name:	Westlake Oil Co.		
County name:	Los Angeles	Fieldname:	Los Angeles City
Area name:	Any Area	Section:	19
Township:	01S	Range:	13W
Base meridian:	SB	Elevation:	Not Reported
Gissourcec:	hud		
Comments:	Not Reported		
Leasename:	Not Reported	Wellnumber:	1
Epawell:	N	Hydraulica:	N
Confidenti:	N	Spuddate:	Not Reported
Welldeptha:	0		
Redrillfoo:	0		
Abandonedd:	Not Reported	Completion:	Not Reported
Directiona:	Unknown	Gissymbol:	AOG
Site id:	CAOG11000216349		

I63
NE
1/8 - 1/4 Mile

OIL_GAS **CAOG11000216359**

District nun:	1	Api number:	03726195
Blm well:	N	Redrill can:	Not Reported
Dryhole:	N	Well status:	B
Operator name:	Westlake Oil Co.		
County name:	Los Angeles	Fieldname:	Los Angeles City
Area name:	Any Area	Section:	19
Township:	01S	Range:	13W
Base meridian:	SB	Elevation:	Not Reported
Gissourcec:	hud		
Comments:	Not Reported		
Leasename:	Not Reported	Wellnumber:	12A
Epawell:	N	Hydraulica:	N
Confidenti:	N	Spuddate:	Not Reported
Welldeptha:	0		
Redrillfoo:	0		
Abandonedd:	Not Reported	Completion:	Not Reported
Directiona:	Unknown	Gissymbol:	AOG
Site id:	CAOG11000216359		

Map ID
Direction
Distance

Database EDR ID Number

G64
NNE
1/8 - 1/4 Mile

OIL_GAS **CAOG11000216412**

District nun:	1	Api number:	03726248
Blm well:	N	Redrill can:	Not Reported
Dryhole:	N	Well status:	B
Operator name:	Wilson & Wheat		
County name:	Los Angeles	Fieldname:	Los Angeles City
Area name:	Any Area	Section:	19
Township:	01S	Range:	13W
Base meridian:	SB	Elevation:	Not Reported
Gissourcec:	hud		
Comments:	Not Reported		
Leasename:	Not Reported	Wellnumber:	11
Epawell:	N	Hydraulica:	N
Confidenti:	N	Spuddate:	Not Reported
Welldeptha:	0		
Redrillfoo:	0		
Abandonedd:	Not Reported	Completion:	Not Reported
Directiona:	Unknown	Gissymbol:	AOG
Site id:	CAOG11000216412		

J65
WNW
1/8 - 1/4 Mile

OIL_GAS **CAOG11000216221**

District nun:	1	Api number:	03726057
Blm well:	N	Redrill can:	Not Reported
Dryhole:	N	Well status:	B
Operator name:	Ruhland Oil Co.		
County name:	Los Angeles	Fieldname:	Los Angeles City
Area name:	Any Area	Section:	19
Township:	01S	Range:	13W
Base meridian:	SB	Elevation:	Not Reported
Gissourcec:	hud		
Comments:	Not Reported		
Leasename:	Not Reported	Wellnumber:	12
Epawell:	N	Hydraulica:	N
Confidenti:	N	Spuddate:	Not Reported
Welldeptha:	0		
Redrillfoo:	0		
Abandonedd:	Not Reported	Completion:	Not Reported
Directiona:	Unknown	Gissymbol:	AOG
Site id:	CAOG11000216221		

H66
East
1/8 - 1/4 Mile

OIL_GAS **CAOG11000216259**

District nun:	1	Api number:	03726095
Blm well:	N	Redrill can:	Not Reported
Dryhole:	N	Well status:	B
Operator name:	Uncle Sam Oil Co.		
County name:	Los Angeles	Fieldname:	Los Angeles City
Area name:	Any Area	Section:	19
Township:	01S	Range:	13W
Base meridian:	SB	Elevation:	Not Reported
Gissourcec:	hud		
Comments:	Not Reported		
Leasename:	Not Reported	Wellnumber:	7
Epawell:	N	Hydraulica:	N
Confidenti:	N	Spuddate:	Not Reported
Welldeptha:	0		
Redrillfoo:	0		
Abandonedd:	Not Reported	Completion:	Not Reported
Directiona:	Unknown	Gissymbol:	AOG
Site id:	CAOG11000216259		

J67
West
1/8 - 1/4 Mile

OIL_GAS **CAOG11000216230**

District nun:	1	Api number:	03726066
Blm well:	N	Redrill can:	Not Reported
Dryhole:	N	Well status:	B
Operator name:	Ruhland Oil Co.		
County name:	Los Angeles	Fieldname:	Los Angeles City
Area name:	Any Area	Section:	19
Township:	01S	Range:	13W
Base meridian:	SB	Elevation:	Not Reported
Gissourcec:	hud		
Comments:	Not Reported		
Leasename:	Not Reported	Wellnumber:	3
Epawell:	N	Hydraulica:	N
Confidenti:	N	Spuddate:	Not Reported
Welldeptha:	0		
Redrillfoo:	0		
Abandonedd:	Not Reported	Completion:	Not Reported
Directiona:	Unknown	Gissymbol:	AOG
Site id:	CAOG11000216230		

I68
NE
1/8 - 1/4 Mile

OIL_GAS **CAOG11000216353**

District nun:	1	Api number:	03726189
Blm well:	N	Redrill can:	Not Reported
Dryhole:	N	Well status:	B
Operator name:	Westlake Oil Co.		
County name:	Los Angeles	Fieldname:	Los Angeles City
Area name:	Any Area	Section:	19
Township:	01S	Range:	13W
Base meridian:	SB	Elevation:	Not Reported
Gissourcec:	hud		

Comments:	Not Reported		
Leasename:	Not Reported	Wellnumber:	15A
Epawell:	N	Hydraulica:	N
Confidenti:	N	Spuddate:	Not Reported
Welldeptha:	0		
Redrillfoo:	0		
Abandonedd:	Not Reported	Completion:	Not Reported
Directiona:	Unknown	Gissymbol:	AOG
Site id:	CAOG11000216353		

G69
NNE
1/8 - 1/4 Mile

OIL_GAS **CAOG11000216343**

District nun:	1	Api number:	03726179
Blm well:	N	Redrill can:	Not Reported
Dryhole:	N	Well status:	B
Operator name:	Wellington Oil Co.		
County name:	Los Angeles	Fieldname:	Los Angeles City
Area name:	Any Area	Section:	19
Township:	01S	Range:	13W
Base meridian:	SB	Elevation:	Not Reported
Gissourcec:	hud		
Comments:	Not Reported		
Leasename:	Not Reported	Wellnumber:	8
Epawell:	N	Hydraulica:	N
Confidenti:	N	Spuddate:	Not Reported
Welldeptha:	0		
Redrillfoo:	0		
Abandonedd:	Not Reported	Completion:	Not Reported
Directiona:	Unknown	Gissymbol:	AOG
Site id:	CAOG11000216343		

H70
ENE
1/8 - 1/4 Mile

OIL_GAS **CAOG11000216387**

District nun:	1	Api number:	03726223
Blm well:	N	Redrill can:	Not Reported
Dryhole:	N	Well status:	B
Operator name:	Westlake Oil Co.		
County name:	Los Angeles	Fieldname:	Los Angeles City
Area name:	Any Area	Section:	19
Township:	01S	Range:	13W
Base meridian:	SB	Elevation:	Not Reported
Gissourcec:	hud		
Comments:	Not Reported		
Leasename:	Not Reported	Wellnumber:	7A
Epawell:	N	Hydraulica:	N
Confidenti:	N	Spuddate:	Not Reported
Welldeptha:	0		
Redrillfoo:	0		
Abandonedd:	Not Reported	Completion:	Not Reported
Directiona:	Unknown	Gissymbol:	AOG
Site id:	CAOG11000216387		

GEOCHECK® - PHYSICAL SETTING SOURCE MAP FINDINGS

Map ID
Direction
Distance

Database EDR ID Number

G71
NNE **OIL_GAS** **CAOG11000216418**
1/8 - 1/4 Mile

District nun:	1	Api number:	03726254
Blm well:	N	Redrill can:	Not Reported
Dryhole:	N	Well status:	B
Operator name:	Wilson & Wheat		
County name:	Los Angeles	Fieldname:	Los Angeles City
Area name:	Any Area	Section:	19
Township:	01S	Range:	13W
Base meridian:	SB	Elevation:	Not Reported
Gissourcec:	hud		
Comments:	Not Reported		
Leasename:	Not Reported	Wellnumber:	8
Epawell:	N	Hydraulica:	N
Confidenti:	N	Spuddate:	Not Reported
Welldeptha:	0		
Redrillfoo:	0		
Abandonedd:	Not Reported	Completion:	Not Reported
Directiona:	Unknown	Gissymbol:	AOG
Site id:	CAOG11000216418		

H72
ENE **OIL_GAS** **CAOG11000216376**
1/8 - 1/4 Mile

District nun:	1	Api number:	03726212
Blm well:	N	Redrill can:	Not Reported
Dryhole:	N	Well status:	B
Operator name:	Westlake Oil Co.		
County name:	Los Angeles	Fieldname:	Los Angeles City
Area name:	Any Area	Section:	19
Township:	01S	Range:	13W
Base meridian:	SB	Elevation:	Not Reported
Gissourcec:	hud		
Comments:	Not Reported		
Leasename:	Not Reported	Wellnumber:	2
Epawell:	N	Hydraulica:	N
Confidenti:	N	Spuddate:	Not Reported
Welldeptha:	0		
Redrillfoo:	0		
Abandonedd:	Not Reported	Completion:	Not Reported
Directiona:	Unknown	Gissymbol:	AOG
Site id:	CAOG11000216376		

J73
West **OIL_GAS** **CAOG11000216223**
1/8 - 1/4 Mile

District nun:	1	Api number:	03726059
Blm well:	N	Redrill can:	Not Reported
Dryhole:	N	Well status:	B
Operator name:	Ruhland Oil Co.		
County name:	Los Angeles	Fieldname:	Los Angeles City
Area name:	Any Area	Section:	19
Township:	01S	Range:	13W
Base meridian:	SB	Elevation:	Not Reported
Gissourcec:	hud		
Comments:	Not Reported		
Leasename:	Not Reported	Wellnumber:	11
Epawell:	N	Hydraulica:	N
Confidenti:	N	Spuddate:	Not Reported
Welldeptha:	0		
Redrillfoo:	0		
Abandonedd:	Not Reported	Completion:	Not Reported
Directiona:	Unknown	Gissymbol:	AOG
Site id:	CAOG11000216223		

J74
West
1/8 - 1/4 Mile

OIL_GAS **CAOG11000216231**

District nun:	1	Api number:	03726067
Blm well:	N	Redrill can:	Not Reported
Dryhole:	N	Well status:	B
Operator name:	Ruhland Oil Co.		
County name:	Los Angeles	Fieldname:	Los Angeles City
Area name:	Any Area	Section:	19
Township:	01S	Range:	13W
Base meridian:	SB	Elevation:	Not Reported
Gissourcec:	hud		
Comments:	Not Reported		
Leasename:	Not Reported	Wellnumber:	6
Epawell:	N	Hydraulica:	N
Confidenti:	N	Spuddate:	Not Reported
Welldeptha:	0		
Redrillfoo:	0		
Abandonedd:	Not Reported	Completion:	Not Reported
Directiona:	Unknown	Gissymbol:	AOG
Site id:	CAOG11000216231		

H75
ENE
1/8 - 1/4 Mile

OIL_GAS **CAOG11000216389**

District nun:	1	Api number:	03726225
Blm well:	N	Redrill can:	Not Reported
Dryhole:	N	Well status:	B
Operator name:	Westlake Oil Co.		
County name:	Los Angeles	Fieldname:	Los Angeles City
Area name:	Any Area	Section:	19
Township:	01S	Range:	13W
Base meridian:	SB	Elevation:	Not Reported
Gissourcec:	hud		

Comments:	Not Reported		
Leasename:	Not Reported	Wellnumber:	8A
Epawell:	N	Hydraulica:	N
Confidenti:	N	Spuddate:	Not Reported
Welldeptha:	0		
Redrillfoo:	0		
Abandonedd:	Not Reported	Completion:	Not Reported
Directiona:	Unknown	Gissymbol:	AOG
Site id:	CAOG11000216389		

K76
North
1/8 - 1/4 Mile

OIL_GAS **CAOG11000216347**

District nun:	1	Api number:	03726183
Blm well:	N	Redrill can:	Not Reported
Dryhole:	N	Well status:	B
Operator name:	Wellington Oil Co.		
County name:	Los Angeles	Fieldname:	Los Angeles City
Area name:	Any Area	Section:	19
Township:	01S	Range:	13W
Base meridian:	SB	Elevation:	Not Reported
Gissourcec:	hud		
Comments:	Not Reported		
Leasename:	Not Reported	Wellnumber:	6
Epawell:	N	Hydraulica:	N
Confidenti:	N	Spuddate:	Not Reported
Welldeptha:	0		
Redrillfoo:	0		
Abandonedd:	Not Reported	Completion:	Not Reported
Directiona:	Unknown	Gissymbol:	AOG
Site id:	CAOG11000216347		

K77
North
1/8 - 1/4 Mile

OIL_GAS **CAOG11000216348**

District nun:	1	Api number:	03726184
Blm well:	N	Redrill can:	Not Reported
Dryhole:	N	Well status:	B
Operator name:	Wellington Oil Co.		
County name:	Los Angeles	Fieldname:	Los Angeles City
Area name:	Any Area	Section:	19
Township:	01S	Range:	13W
Base meridian:	SB	Elevation:	Not Reported
Gissourcec:	hud		
Comments:	Not Reported		
Leasename:	Not Reported	Wellnumber:	5
Epawell:	N	Hydraulica:	N
Confidenti:	N	Spuddate:	Not Reported
Welldeptha:	0		
Redrillfoo:	0		
Abandonedd:	Not Reported	Completion:	Not Reported
Directiona:	Unknown	Gissymbol:	AOG
Site id:	CAOG11000216348		

Map ID
Direction
Distance

Database EDR ID Number

J78
West
1/8 - 1/4 Mile

OIL_GAS **CAOG11000216224**

District nun:	1	Api number:	03726060
Blm well:	N	Redrill can:	Not Reported
Dryhole:	N	Well status:	B
Operator name:	Ruhland Oil Co.		
County name:	Los Angeles	Fieldname:	Los Angeles City
Area name:	Any Area	Section:	19
Township:	01S	Range:	13W
Base meridian:	SB	Elevation:	Not Reported
Gissourcec:	hud		
Comments:	Not Reported		
Leasename:	Not Reported	Wellnumber:	10
Epawell:	N	Hydraulica:	N
Confidenti:	N	Spuddate:	Not Reported
Welldeptha:	0		
Redrillfoo:	0		
Abandonedd:	Not Reported	Completion:	Not Reported
Directiona:	Unknown	Gissymbol:	AOG
Site id:	CAOG11000216224		

G79
NE
1/8 - 1/4 Mile

OIL_GAS **CAOG11000216364**

District nun:	1	Api number:	03726200
Blm well:	N	Redrill can:	Not Reported
Dryhole:	N	Well status:	B
Operator name:	Westlake Oil Co.		
County name:	Los Angeles	Fieldname:	Los Angeles City
Area name:	Any Area	Section:	19
Township:	01S	Range:	13W
Base meridian:	SB	Elevation:	Not Reported
Gissourcec:	hud		
Comments:	Not Reported		
Leasename:	Not Reported	Wellnumber:	14
Epawell:	N	Hydraulica:	N
Confidenti:	N	Spuddate:	Not Reported
Welldeptha:	0		
Redrillfoo:	0		
Abandonedd:	Not Reported	Completion:	Not Reported
Directiona:	Unknown	Gissymbol:	AOG
Site id:	CAOG11000216364		

J80
WNW
1/8 - 1/4 Mile

OIL_GAS **CAOG11000216226**

District nun:	1	Api number:	03726062
Blm well:	N	Redrill can:	Not Reported
Dryhole:	N	Well status:	B
Operator name:	Ruhland Oil Co.		
County name:	Los Angeles	Fieldname:	Los Angeles City
Area name:	Any Area	Section:	19
Township:	01S	Range:	13W
Base meridian:	SB	Elevation:	Not Reported
Gissourcec:	hud		
Comments:	Not Reported		
Leasename:	Not Reported	Wellnumber:	9
Epawell:	N	Hydraulica:	N
Confidenti:	N	Spuddate:	Not Reported
Welldeptha:	0		
Redrillfoo:	0		
Abandonedd:	Not Reported	Completion:	Not Reported
Directiona:	Unknown	Gissymbol:	AOG
Site id:	CAOG11000216226		

G81
NNE **OIL_GAS** **CAOG11000216413**
1/8 - 1/4 Mile

District nun:	1	Api number:	03726249
Blm well:	N	Redrill can:	Not Reported
Dryhole:	N	Well status:	B
Operator name:	Wilson & Wheat		
County name:	Los Angeles	Fieldname:	Los Angeles City
Area name:	Any Area	Section:	19
Township:	01S	Range:	13W
Base meridian:	SB	Elevation:	Not Reported
Gissourcec:	hud		
Comments:	Not Reported		
Leasename:	Not Reported	Wellnumber:	2
Epawell:	N	Hydraulica:	N
Confidenti:	N	Spuddate:	Not Reported
Welldeptha:	0		
Redrillfoo:	0		
Abandonedd:	Not Reported	Completion:	Not Reported
Directiona:	Unknown	Gissymbol:	AOG
Site id:	CAOG11000216413		

H82
ENE **OIL_GAS** **CAOG11000216393**
1/8 - 1/4 Mile

District nun:	1	Api number:	03726229
Blm well:	N	Redrill can:	Not Reported
Dryhole:	N	Well status:	B
Operator name:	Westlake Oil Co.		
County name:	Los Angeles	Fieldname:	Los Angeles City
Area name:	Any Area	Section:	19
Township:	01S	Range:	13W
Base meridian:	SB	Elevation:	Not Reported
Gissourcec:	hud		

Comments:	Not Reported		
Leasename:	Not Reported	Wellnumber:	3
Epawell:	N	Hydraulica:	N
Confidenti:	N	Spuddate:	Not Reported
Welldeptha:	0		
Redrillfoo:	0		
Abandonedd:	Not Reported	Completion:	Not Reported
Directiona:	Unknown	Gissymbol:	AOG
Site id:	CAOG11000216393		

G83
NNE
1/8 - 1/4 Mile

OIL_GAS **CAOG11000216419**

District nun:	1	Api number:	03726255
Blm well:	N	Redrill can:	Not Reported
Dryhole:	N	Well status:	B
Operator name:	Wilson & Wheat		
County name:	Los Angeles	Fieldname:	Los Angeles City
Area name:	Any Area	Section:	19
Township:	01S	Range:	13W
Base meridian:	SB	Elevation:	Not Reported
Gissourcec:	hud		
Comments:	Not Reported		
Leasename:	Not Reported	Wellnumber:	4
Epawell:	N	Hydraulica:	N
Confidenti:	N	Spuddate:	Not Reported
Welldeptha:	0		
Redrillfoo:	0		
Abandonedd:	Not Reported	Completion:	Not Reported
Directiona:	Unknown	Gissymbol:	AOG
Site id:	CAOG11000216419		

F84
North
1/8 - 1/4 Mile

OIL_GAS **CAOG11000216326**

District nun:	1	Api number:	03726162
Blm well:	N	Redrill can:	Not Reported
Dryhole:	N	Well status:	B
Operator name:	Wellington Oil Co.		
County name:	Los Angeles	Fieldname:	Los Angeles City
Area name:	Any Area	Section:	19
Township:	01S	Range:	13W
Base meridian:	SB	Elevation:	Not Reported
Gissourcec:	hud		
Comments:	Not Reported		
Leasename:	Not Reported	Wellnumber:	18
Epawell:	N	Hydraulica:	N
Confidenti:	N	Spuddate:	Not Reported
Welldeptha:	0		
Redrillfoo:	0		
Abandonedd:	Not Reported	Completion:	Not Reported
Directiona:	Unknown	Gissymbol:	AOG
Site id:	CAOG11000216326		

Map ID
Direction
Distance

Database EDR ID Number

J85
WNW
1/8 - 1/4 Mile

OIL_GAS **CAOG11000216228**

District nun:	1	Api number:	03726064
Blm well:	N	Redrill can:	Not Reported
Dryhole:	N	Well status:	B
Operator name:	Ruhland Oil Co.		
County name:	Los Angeles	Fieldname:	Los Angeles City
Area name:	Any Area	Section:	19
Township:	01S	Range:	13W
Base meridian:	SB	Elevation:	Not Reported
Gissourcec:	hud		
Comments:	Not Reported		
Leasename:	Not Reported	Wellnumber:	8
Epawell:	N	Hydraulica:	N
Confidenti:	N	Spuddate:	Not Reported
Welldeptha:	0		
Redrillfoo:	0		
Abandonedd:	Not Reported	Completion:	Not Reported
Directiona:	Unknown	Gissymbol:	AOG
Site id:	CAOG11000216228		

G86
NNE
1/8 - 1/4 Mile

OIL_GAS **CAOG11000216342**

District nun:	1	Api number:	03726178
Blm well:	N	Redrill can:	Not Reported
Dryhole:	N	Well status:	B
Operator name:	Wellington Oil Co.		
County name:	Los Angeles	Fieldname:	Los Angeles City
Area name:	Any Area	Section:	19
Township:	01S	Range:	13W
Base meridian:	SB	Elevation:	Not Reported
Gissourcec:	hud		
Comments:	Not Reported		
Leasename:	Not Reported	Wellnumber:	7
Epawell:	N	Hydraulica:	N
Confidenti:	N	Spuddate:	Not Reported
Welldeptha:	0		
Redrillfoo:	0		
Abandonedd:	Not Reported	Completion:	Not Reported
Directiona:	Unknown	Gissymbol:	AOG
Site id:	CAOG11000216342		

G87
NNE
1/8 - 1/4 Mile

OIL_GAS **CAOG11000216417**

District nun:	1	Api number:	03726253
Blm well:	N	Redrill can:	Not Reported
Dryhole:	N	Well status:	B
Operator name:	Wilson & Wheat		
County name:	Los Angeles	Fieldname:	Los Angeles City
Area name:	Any Area	Section:	19
Township:	01S	Range:	13W
Base meridian:	SB	Elevation:	Not Reported
Gissourcec:	hud		
Comments:	Not Reported		
Leasename:	Not Reported	Wellnumber:	7
Epawell:	N	Hydraulica:	N
Confidenti:	N	Spuddate:	Not Reported
Welldeptha:	0		
Redrillfoo:	0		
Abandonedd:	Not Reported	Completion:	Not Reported
Directiona:	Unknown	Gissymbol:	AOG
Site id:	CAOG11000216417		

H88
ENE **OIL_GAS** **CAOG11000216252**
1/8 - 1/4 Mile

District nun:	1	Api number:	03726088
Blm well:	N	Redrill can:	Not Reported
Dryhole:	N	Well status:	B
Operator name:	Uncle Sam Oil Co.		
County name:	Los Angeles	Fieldname:	Los Angeles City
Area name:	Any Area	Section:	19
Township:	01S	Range:	13W
Base meridian:	SB	Elevation:	Not Reported
Gissourcec:	hud		
Comments:	Not Reported		
Leasename:	Not Reported	Wellnumber:	10
Epawell:	N	Hydraulica:	N
Confidenti:	N	Spuddate:	Not Reported
Welldeptha:	0		
Redrillfoo:	0		
Abandonedd:	Not Reported	Completion:	Not Reported
Directiona:	Unknown	Gissymbol:	AOG
Site id:	CAOG11000216252		

H89
ENE **OIL_GAS** **CAOG11000216385**
1/8 - 1/4 Mile

District nun:	1	Api number:	03726221
Blm well:	N	Redrill can:	Not Reported
Dryhole:	N	Well status:	B
Operator name:	Westlake Oil Co.		
County name:	Los Angeles	Fieldname:	Los Angeles City
Area name:	Any Area	Section:	19
Township:	01S	Range:	13W
Base meridian:	SB	Elevation:	Not Reported
Gissourcec:	hud		

Comments:	Not Reported		
Leasename:	Not Reported	Wellnumber:	9A
Epawell:	N	Hydraulica:	N
Confidenti:	N	Spuddate:	Not Reported
Welldeptha:	0		
Redrillfoo:	0		
Abandonedd:	Not Reported	Completion:	Not Reported
Directiona:	Unknown	Gissymbol:	AOG
Site id:	CAOG11000216385		

J90
West
1/8 - 1/4 Mile

OIL_GAS **CAOG11000216229**

District nun:	1	Api number:	03726065
Blm well:	N	Redrill can:	Not Reported
Dryhole:	N	Well status:	B
Operator name:	Ruhland Oil Co.		
County name:	Los Angeles	Fieldname:	Los Angeles City
Area name:	Any Area	Section:	19
Township:	01S	Range:	13W
Base meridian:	SB	Elevation:	Not Reported
Gissourcec:	hud		
Comments:	Not Reported		
Leasename:	Not Reported	Wellnumber:	4
Epawell:	N	Hydraulica:	N
Confidenti:	N	Spuddate:	Not Reported
Welldeptha:	0		
Redrillfoo:	0		
Abandonedd:	Not Reported	Completion:	Not Reported
Directiona:	Unknown	Gissymbol:	AOG
Site id:	CAOG11000216229		

J91
West
1/8 - 1/4 Mile

OIL_GAS **CAOG11000216232**

District nun:	1	Api number:	03726068
Blm well:	N	Redrill can:	Not Reported
Dryhole:	N	Well status:	B
Operator name:	Ruhland Oil Co.		
County name:	Los Angeles	Fieldname:	Los Angeles City
Area name:	Any Area	Section:	19
Township:	01S	Range:	13W
Base meridian:	SB	Elevation:	Not Reported
Gissourcec:	hud		
Comments:	Not Reported		
Leasename:	Not Reported	Wellnumber:	5
Epawell:	N	Hydraulica:	N
Confidenti:	N	Spuddate:	Not Reported
Welldeptha:	0		
Redrillfoo:	0		
Abandonedd:	Not Reported	Completion:	Not Reported
Directiona:	Unknown	Gissymbol:	AOG
Site id:	CAOG11000216232		

GEOCHECK® - PHYSICAL SETTING SOURCE MAP FINDINGS

Map ID
Direction
Distance

Database EDR ID Number

J92
West
1/8 - 1/4 Mile

OIL_GAS **CAOG11000216222**

District nun:	1	Api number:	03726058
Blm well:	N	Redrill can:	Not Reported
Dryhole:	N	Well status:	B
Operator name:	Ruhland Oil Co.		
County name:	Los Angeles	Fieldname:	Los Angeles City
Area name:	Any Area	Section:	19
Township:	01S	Range:	13W
Base meridian:	SB	Elevation:	Not Reported
Gissourcec:	hud		
Comments:	Not Reported		
Leasename:	Not Reported	Wellnumber:	2
Epawell:	N	Hydraulica:	N
Confidenti:	N	Spuddate:	Not Reported
Welldeptha:	0		
Redrillfoo:	0		
Abandonedd:	Not Reported	Completion:	Not Reported
Directiona:	Unknown	Gissymbol:	AOG
Site id:	CAOG11000216222		

G93
NNE
1/8 - 1/4 Mile

OIL_GAS **CAOG11000215185**

District nun:	1	Api number:	03723889
Blm well:	N	Redrill can:	Not Reported
Dryhole:	N	Well status:	P
Operator name:	Shriners Hospital for Crippled Children		
County name:	Los Angeles	Fieldname:	Los Angeles City
Area name:	Any Area	Section:	19
Township:	01S	Range:	13W
Base meridian:	SB	Elevation:	Not Reported
Gissourcec:	hud		
Comments:	Not Reported		
Leasename:	Unknown	Wellnumber:	3
Epawell:	N	Hydraulica:	N
Confidenti:	N	Spuddate:	Not Reported
Welldeptha:	0		
Redrillfoo:	0		
Abandonedd:	Not Reported	Completion:	Not Reported
Directiona:	Unknown	Gissymbol:	POG
Site id:	CAOG11000215185		

G94
NE
1/8 - 1/4 Mile

OIL_GAS **CAOG11000216355**

District nun:	1	Api number:	03726191
Blm well:	N	Redrill can:	Not Reported
Dryhole:	N	Well status:	B
Operator name:	Westlake Oil Co.		
County name:	Los Angeles	Fieldname:	Los Angeles City
Area name:	Any Area	Section:	19
Township:	01S	Range:	13W
Base meridian:	SB	Elevation:	Not Reported
Gissourcec:	hud		
Comments:	Not Reported		
Leasename:	Not Reported	Wellnumber:	15
Epawell:	N	Hydraulica:	N
Confidenti:	N	Spuddate:	Not Reported
Welldeptha:	0		
Redrillfoo:	0		
Abandonedd:	Not Reported	Completion:	Not Reported
Directiona:	Unknown	Gissymbol:	AOG
Site id:	CAOG11000216355		

J95
West
1/8 - 1/4 Mile

OIL_GAS **CAOG11000216227**

District nun:	1	Api number:	03726063
Blm well:	N	Redrill can:	Not Reported
Dryhole:	N	Well status:	B
Operator name:	Ruhland Oil Co.		
County name:	Los Angeles	Fieldname:	Los Angeles City
Area name:	Any Area	Section:	19
Township:	01S	Range:	13W
Base meridian:	SB	Elevation:	Not Reported
Gissourcec:	hud		
Comments:	Not Reported		
Leasename:	Not Reported	Wellnumber:	7
Epawell:	N	Hydraulica:	N
Confidenti:	N	Spuddate:	Not Reported
Welldeptha:	0		
Redrillfoo:	0		
Abandonedd:	Not Reported	Completion:	Not Reported
Directiona:	Unknown	Gissymbol:	AOG
Site id:	CAOG11000216227		

G96
NNE
1/8 - 1/4 Mile

OIL_GAS **CAOG11000216414**

District nun:	1	Api number:	03726250
Blm well:	N	Redrill can:	Not Reported
Dryhole:	N	Well status:	B
Operator name:	Wilson & Wheat		
County name:	Los Angeles	Fieldname:	Los Angeles City
Area name:	Any Area	Section:	19
Township:	01S	Range:	13W
Base meridian:	SB	Elevation:	Not Reported
Gissourcec:	hud		

Comments:	Not Reported		
Leasename:	Not Reported	Wellnumber:	1
Epawell:	N	Hydraulica:	N
Confidenti:	N	Spuddate:	Not Reported
Welldeptha:	0		
Redrillfoo:	0		
Abandonedd:	Not Reported	Completion:	Not Reported
Directiona:	Unknown	Gissymbol:	AOG
Site id:	CAOG11000216414		

F97
North
1/8 - 1/4 Mile

OIL_GAS **CAOG11000216322**

District nun:	1	Api number:	03726158
Blm well:	N	Redrill can:	Not Reported
Dryhole:	N	Well status:	B
Operator name:	Wellington Oil Co.		
County name:	Los Angeles	Fieldname:	Los Angeles City
Area name:	Any Area	Section:	19
Township:	01S	Range:	13W
Base meridian:	SB	Elevation:	Not Reported
Gissourcec:	hud		
Comments:	Not Reported		
Leasename:	Not Reported	Wellnumber:	17
Epawell:	N	Hydraulica:	N
Confidenti:	N	Spuddate:	Not Reported
Welldeptha:	0		
Redrillfoo:	0		
Abandonedd:	Not Reported	Completion:	Not Reported
Directiona:	Unknown	Gissymbol:	AOG
Site id:	CAOG11000216322		

I98
ENE
1/8 - 1/4 Mile

OIL_GAS **CAOG11000216384**

District nun:	1	Api number:	03726220
Blm well:	N	Redrill can:	Not Reported
Dryhole:	N	Well status:	B
Operator name:	Westlake Oil Co.		
County name:	Los Angeles	Fieldname:	Los Angeles City
Area name:	Any Area	Section:	19
Township:	01S	Range:	13W
Base meridian:	SB	Elevation:	Not Reported
Gissourcec:	hud		
Comments:	Not Reported		
Leasename:	Not Reported	Wellnumber:	10A
Epawell:	N	Hydraulica:	N
Confidenti:	N	Spuddate:	Not Reported
Welldeptha:	0		
Redrillfoo:	0		
Abandonedd:	Not Reported	Completion:	Not Reported
Directiona:	Unknown	Gissymbol:	AOG
Site id:	CAOG11000216384		

Map ID
Direction
Distance

Database EDR ID Number

99
West
1/8 - 1/4 Mile

OIL_GAS **CAOG11000216225**

District nun:	1	Api number:	03726061
Blm well:	N	Redrill can:	Not Reported
Dryhole:	N	Well status:	B
Operator name:	Ruhland Oil Co.		
County name:	Los Angeles	Fieldname:	Los Angeles City
Area name:	Any Area	Section:	19
Township:	01S	Range:	13W
Base meridian:	SB	Elevation:	Not Reported
Gissourcec:	hud		
Comments:	Not Reported		
Leasename:	Not Reported	Wellnumber:	1
Epawell:	N	Hydraulica:	N
Confidenti:	N	Spuddate:	Not Reported
Welldeptha:	0		
Redrillfoo:	0		
Abandonedd:	Not Reported	Completion:	Not Reported
Directiona:	Unknown	Gissymbol:	AOG
Site id:	CAOG11000216225		

H100
ENE
1/8 - 1/4 Mile

OIL_GAS **CAOG11000216251**

District nun:	1	Api number:	03726087
Blm well:	N	Redrill can:	Not Reported
Dryhole:	N	Well status:	B
Operator name:	Uncle Sam Oil Co.		
County name:	Los Angeles	Fieldname:	Los Angeles City
Area name:	Any Area	Section:	19
Township:	01S	Range:	13W
Base meridian:	SB	Elevation:	Not Reported
Gissourcec:	hud		
Comments:	Not Reported		
Leasename:	Not Reported	Wellnumber:	11
Epawell:	N	Hydraulica:	N
Confidenti:	N	Spuddate:	Not Reported
Welldeptha:	0		
Redrillfoo:	0		
Abandonedd:	Not Reported	Completion:	Not Reported
Directiona:	Unknown	Gissymbol:	AOG
Site id:	CAOG11000216251		

H101
East
1/8 - 1/4 Mile

OIL_GAS **CAOG11000216250**

District nun:	1	Api number:	03726086
Blm well:	N	Redrill can:	Not Reported
Dryhole:	N	Well status:	B
Operator name:	Uncle Sam Oil Co.		
County name:	Los Angeles	Fieldname:	Los Angeles City
Area name:	Any Area	Section:	19
Township:	01S	Range:	13W
Base meridian:	SB	Elevation:	Not Reported
Gissourcec:	hud		
Comments:	Not Reported		
Leasename:	Not Reported	Wellnumber:	2
Epawell:	N	Hydraulica:	N
Confidenti:	N	Spuddate:	Not Reported
Welldeptha:	0		
Redrillfoo:	0		
Abandonedd:	Not Reported	Completion:	Not Reported
Directiona:	Unknown	Gissymbol:	AOG
Site id:	CAOG11000216250		

G102
NNE **OIL_GAS** **CAOG11000216420**
1/8 - 1/4 Mile

District nun:	1	Api number:	03726256
Blm well:	N	Redrill can:	Not Reported
Dryhole:	N	Well status:	B
Operator name:	Wilson & Wheat		
County name:	Los Angeles	Fieldname:	Los Angeles City
Area name:	Any Area	Section:	19
Township:	01S	Range:	13W
Base meridian:	SB	Elevation:	Not Reported
Gissourcec:	hud		
Comments:	Not Reported		
Leasename:	Not Reported	Wellnumber:	3
Epawell:	N	Hydraulica:	N
Confidenti:	N	Spuddate:	Not Reported
Welldeptha:	0		
Redrillfoo:	0		
Abandonedd:	Not Reported	Completion:	Not Reported
Directiona:	Unknown	Gissymbol:	AOG
Site id:	CAOG11000216420		

L103
ESE **OIL_GAS** **CAOG11000216253**
1/8 - 1/4 Mile

District nun:	1	Api number:	03726089
Blm well:	N	Redrill can:	Not Reported
Dryhole:	N	Well status:	B
Operator name:	Uncle Sam Oil Co.		
County name:	Los Angeles	Fieldname:	Los Angeles City
Area name:	Any Area	Section:	19
Township:	01S	Range:	13W
Base meridian:	SB	Elevation:	Not Reported
Gissourcec:	hud		

Comments:	Not Reported		
Leasename:	Not Reported	Wellnumber:	1
Epawell:	N	Hydraulica:	N
Confidenti:	N	Spuddate:	Not Reported
Welldeptha:	0		
Redrillfoo:	0		
Abandonedd:	Not Reported	Completion:	Not Reported
Directiona:	Unknown	Gissymbol:	AOG
Site id:	CAOG11000216253		

I104
NE
1/8 - 1/4 Mile

OIL_GAS **CAOG11000216361**

District nun:	1	Api number:	03726197
Blm well:	N	Redrill can:	Not Reported
Dryhole:	N	Well status:	B
Operator name:	Westlake Oil Co.		
County name:	Los Angeles	Fieldname:	Los Angeles City
Area name:	Any Area	Section:	19
Township:	01S	Range:	13W
Base meridian:	SB	Elevation:	Not Reported
Gissourcec:	hud		
Comments:	Not Reported		
Leasename:	Not Reported	Wellnumber:	11A
Epawell:	N	Hydraulica:	N
Confidenti:	N	Spuddate:	Not Reported
Welldeptha:	0		
Redrillfoo:	0		
Abandonedd:	Not Reported	Completion:	Not Reported
Directiona:	Unknown	Gissymbol:	AOG
Site id:	CAOG11000216361		

I105
NE
1/8 - 1/4 Mile

OIL_GAS **CAOG11000216356**

District nun:	1	Api number:	03726192
Blm well:	N	Redrill can:	Not Reported
Dryhole:	N	Well status:	B
Operator name:	Westlake Oil Co.		
County name:	Los Angeles	Fieldname:	Los Angeles City
Area name:	Any Area	Section:	19
Township:	01S	Range:	13W
Base meridian:	SB	Elevation:	Not Reported
Gissourcec:	hud		
Comments:	Not Reported		
Leasename:	Not Reported	Wellnumber:	18
Epawell:	N	Hydraulica:	N
Confidenti:	N	Spuddate:	Not Reported
Welldeptha:	0		
Redrillfoo:	0		
Abandonedd:	Not Reported	Completion:	Not Reported
Directiona:	Unknown	Gissymbol:	AOG
Site id:	CAOG11000216356		

GEOCHECK® - PHYSICAL SETTING SOURCE MAP FINDINGS

Map ID
Direction
Distance

Database EDR ID Number

I106
NE
1/8 - 1/4 Mile

OIL_GAS **CAOG11000216350**

District nun:	1	Api number:	03726186
Blm well:	N	Redrill can:	Not Reported
Dryhole:	N	Well status:	B
Operator name:	Westlake Oil Co.		
County name:	Los Angeles	Fieldname:	Los Angeles City
Area name:	Any Area	Section:	19
Township:	01S	Range:	13W
Base meridian:	SB	Elevation:	Not Reported
Gissourcec:	hud		
Comments:	Not Reported		
Leasename:	Not Reported	Wellnumber:	17
Epawell:	N	Hydraulica:	N
Confidenti:	N	Spuddate:	Not Reported
Welldeptha:	0		
Redrillfoo:	0		
Abandonedd:	Not Reported	Completion:	Not Reported
Directiona:	Unknown	Gissymbol:	AOG
Site id:	CAOG11000216350		

K107
North
1/8 - 1/4 Mile

OIL_GAS **CAOG11000216325**

District nun:	1	Api number:	03726161
Blm well:	N	Redrill can:	Not Reported
Dryhole:	N	Well status:	B
Operator name:	Wellington Oil Co.		
County name:	Los Angeles	Fieldname:	Los Angeles City
Area name:	Any Area	Section:	19
Township:	01S	Range:	13W
Base meridian:	SB	Elevation:	Not Reported
Gissourcec:	hud		
Comments:	Not Reported		
Leasename:	Not Reported	Wellnumber:	19
Epawell:	N	Hydraulica:	N
Confidenti:	N	Spuddate:	Not Reported
Welldeptha:	0		
Redrillfoo:	0		
Abandonedd:	Not Reported	Completion:	Not Reported
Directiona:	Unknown	Gissymbol:	AOG
Site id:	CAOG11000216325		

G108
NNE
1/8 - 1/4 Mile

OIL_GAS **CAOG11000216411**

District nun:	1	Api number:	03726247
Blm well:	N	Redrill can:	Not Reported
Dryhole:	N	Well status:	B
Operator name:	Wilson & Wheat		
County name:	Los Angeles	Fieldname:	Los Angeles City
Area name:	Any Area	Section:	19
Township:	01S	Range:	13W
Base meridian:	SB	Elevation:	Not Reported
Gissourcec:	hud		
Comments:	Not Reported		
Leasename:	Not Reported	Wellnumber:	12
Epawell:	N	Hydraulica:	N
Confidenti:	N	Spuddate:	Not Reported
Welldeptha:	0		
Redrillfoo:	0		
Abandonedd:	Not Reported	Completion:	Not Reported
Directiona:	Unknown	Gissymbol:	AOG
Site id:	CAOG11000216411		

M109
NE
1/8 - 1/4 Mile

OIL_GAS **CAOG11000216352**

District nun:	1	Api number:	03726188
Blm well:	N	Redrill can:	Not Reported
Dryhole:	N	Well status:	B
Operator name:	Westlake Oil Co.		
County name:	Los Angeles	Fieldname:	Los Angeles City
Area name:	Any Area	Section:	19
Township:	01S	Range:	13W
Base meridian:	SB	Elevation:	Not Reported
Gissourcec:	hud		
Comments:	Not Reported		
Leasename:	Not Reported	Wellnumber:	16
Epawell:	N	Hydraulica:	N
Confidenti:	N	Spuddate:	Not Reported
Welldeptha:	0		
Redrillfoo:	0		
Abandonedd:	Not Reported	Completion:	Not Reported
Directiona:	Unknown	Gissymbol:	AOG
Site id:	CAOG11000216352		

H110
ENE
1/8 - 1/4 Mile

OIL_GAS **CAOG11000216249**

District nun:	1	Api number:	03726085
Blm well:	N	Redrill can:	Not Reported
Dryhole:	N	Well status:	B
Operator name:	Uncle Sam Oil Co.		
County name:	Los Angeles	Fieldname:	Los Angeles City
Area name:	Any Area	Section:	19
Township:	01S	Range:	13W
Base meridian:	SB	Elevation:	Not Reported
Gissourcec:	hud		

Comments:	Not Reported		
Leasename:	Not Reported	Wellnumber:	12
Epawell:	N	Hydraulica:	N
Confidenti:	N	Spuddate:	Not Reported
Welldeptha:	0		
Redrillfoo:	0		
Abandonedd:	Not Reported	Completion:	Not Reported
Directiona:	Unknown	Gissymbol:	AOG
Site id:	CAOG11000216249		

I111
NE
1/8 - 1/4 Mile

OIL_GAS **CAOG11000216390**

District nun:	1	Api number:	03726226
Blm well:	N	Redrill can:	Not Reported
Dryhole:	N	Well status:	B
Operator name:	Westlake Oil Co.		
County name:	Los Angeles	Fieldname:	Los Angeles City
Area name:	Any Area	Section:	19
Township:	01S	Range:	13W
Base meridian:	SB	Elevation:	Not Reported
Gissourcec:	hud		
Comments:	Not Reported		
Leasename:	Not Reported	Wellnumber:	4
Epawell:	N	Hydraulica:	N
Confidenti:	N	Spuddate:	Not Reported
Welldeptha:	0		
Redrillfoo:	0		
Abandonedd:	Not Reported	Completion:	Not Reported
Directiona:	Unknown	Gissymbol:	AOG
Site id:	CAOG11000216390		

H112
East
1/8 - 1/4 Mile

OIL_GAS **CAOG11000216257**

District nun:	1	Api number:	03726093
Blm well:	N	Redrill can:	Not Reported
Dryhole:	N	Well status:	B
Operator name:	Uncle Sam Oil Co.		
County name:	Los Angeles	Fieldname:	Los Angeles City
Area name:	Any Area	Section:	19
Township:	01S	Range:	13W
Base meridian:	SB	Elevation:	Not Reported
Gissourcec:	hud		
Comments:	Not Reported		
Leasename:	Not Reported	Wellnumber:	3
Epawell:	N	Hydraulica:	N
Confidenti:	N	Spuddate:	Not Reported
Welldeptha:	0		
Redrillfoo:	0		
Abandonedd:	Not Reported	Completion:	Not Reported
Directiona:	Unknown	Gissymbol:	AOG
Site id:	CAOG11000216257		

Map ID
Direction
Distance

Database EDR ID Number

K113
NNE
1/8 - 1/4 Mile

OIL_GAS **CAOG11000215724**

District nun:	1	Api number:	03725558
Blm well:	N	Redrill can:	Not Reported
Dryhole:	N	Well status:	B
Operator name:	College Oil Co.		
County name:	Los Angeles	Fieldname:	Los Angeles City
Area name:	Any Area	Section:	19
Township:	01S	Range:	13W
Base meridian:	SB	Elevation:	Not Reported
Gissourcec:	hud		
Comments:	Not Reported		
Leasename:	Not Reported	Wellnumber:	3
Epawell:	N	Hydraulica:	N
Confidenti:	N	Spuddate:	Not Reported
Welldeptha:	0		
Redrillfoo:	0		
Abandonedd:	Not Reported	Completion:	Not Reported
Directiona:	Unknown	Gissymbol:	AOG
Site id:	CAOG11000215724		

K114
North
1/8 - 1/4 Mile

OIL_GAS **CAOG11000216333**

District nun:	1	Api number:	03726169
Blm well:	N	Redrill can:	Not Reported
Dryhole:	N	Well status:	B
Operator name:	Wellington Oil Co.		
County name:	Los Angeles	Fieldname:	Los Angeles City
Area name:	Any Area	Section:	19
Township:	01S	Range:	13W
Base meridian:	SB	Elevation:	Not Reported
Gissourcec:	hud		
Comments:	Not Reported		
Leasename:	Not Reported	Wellnumber:	21
Epawell:	N	Hydraulica:	N
Confidenti:	N	Spuddate:	Not Reported
Welldeptha:	0		
Redrillfoo:	0		
Abandonedd:	Not Reported	Completion:	Not Reported
Directiona:	Unknown	Gissymbol:	AOG
Site id:	CAOG11000216333		

K115
NNE
1/8 - 1/4 Mile

OIL_GAS **CAOG11000215716**

District nun:	1	Api number:	03725550
Blm well:	N	Redrill can:	Not Reported
Dryhole:	N	Well status:	B
Operator name:	College Oil Co.		
County name:	Los Angeles	Fieldname:	Los Angeles City
Area name:	Any Area	Section:	19
Township:	01S	Range:	13W
Base meridian:	SB	Elevation:	Not Reported
Gissourcec:	hud		
Comments:	Not Reported		
Leasename:	Not Reported	Wellnumber:	2
Epawell:	N	Hydraulica:	N
Confidenti:	N	Spuddate:	Not Reported
Welldeptha:	0		
Redrillfoo:	0		
Abandonedd:	Not Reported	Completion:	Not Reported
Directiona:	Unknown	Gissymbol:	AOG
Site id:	CAOG11000215716		

I116
NE
1/8 - 1/4 Mile

OIL_GAS **CAOG11000216401**

District nun:	1	Api number:	03726237
Blm well:	N	Redrill can:	Not Reported
Dryhole:	N	Well status:	B
Operator name:	Westlake Oil Co.		
County name:	Los Angeles	Fieldname:	Los Angeles City
Area name:	Any Area	Section:	19
Township:	01S	Range:	13W
Base meridian:	SB	Elevation:	Not Reported
Gissourcec:	hud		
Comments:	Not Reported		
Leasename:	Not Reported	Wellnumber:	5
Epawell:	N	Hydraulica:	N
Confidenti:	N	Spuddate:	Not Reported
Welldeptha:	0		
Redrillfoo:	0		
Abandonedd:	Not Reported	Completion:	Not Reported
Directiona:	Unknown	Gissymbol:	AOG
Site id:	CAOG11000216401		

K117
North
1/8 - 1/4 Mile

OIL_GAS **CAOG11000216337**

District nun:	1	Api number:	03726173
Blm well:	N	Redrill can:	Not Reported
Dryhole:	N	Well status:	B
Operator name:	Wellington Oil Co.		
County name:	Los Angeles	Fieldname:	Los Angeles City
Area name:	Any Area	Section:	19
Township:	01S	Range:	13W
Base meridian:	SB	Elevation:	Not Reported
Gissourcec:	hud		

Comments:	Not Reported		
Leasename:	Not Reported	Wellnumber:	20
Epawell:	N	Hydraulica:	N
Confidenti:	N	Spuddate:	Not Reported
Welldeptha:	0		
Redrillfoo:	0		
Abandonedd:	Not Reported	Completion:	Not Reported
Directiona:	Unknown	Gissymbol:	AOG
Site id:	CAOG11000216337		

I118
NE
1/8 - 1/4 Mile

OIL_GAS **CAOG11000216354**

District nun:	1	Api number:	03726190
Blm well:	N	Redrill can:	Not Reported
Dryhole:	N	Well status:	B
Operator name:	Westlake Oil Co.		
County name:	Los Angeles	Fieldname:	Los Angeles City
Area name:	Any Area	Section:	19
Township:	01S	Range:	13W
Base meridian:	SB	Elevation:	Not Reported
Gissourcec:	hud		
Comments:	Not Reported		
Leasename:	Not Reported	Wellnumber:	19
Epawell:	N	Hydraulica:	N
Confidenti:	N	Spuddate:	Not Reported
Welldeptha:	0		
Redrillfoo:	0		
Abandonedd:	Not Reported	Completion:	Not Reported
Directiona:	Unknown	Gissymbol:	AOG
Site id:	CAOG11000216354		

H119
ENE
1/4 - 1/2 Mile

OIL_GAS **CAOG11000216255**

District nun:	1	Api number:	03726091
Blm well:	N	Redrill can:	Not Reported
Dryhole:	N	Well status:	B
Operator name:	Uncle Sam Oil Co.		
County name:	Los Angeles	Fieldname:	Los Angeles City
Area name:	Any Area	Section:	19
Township:	01S	Range:	13W
Base meridian:	SB	Elevation:	Not Reported
Gissourcec:	hud		
Comments:	Not Reported		
Leasename:	Not Reported	Wellnumber:	8
Epawell:	N	Hydraulica:	N
Confidenti:	N	Spuddate:	Not Reported
Welldeptha:	0		
Redrillfoo:	0		
Abandonedd:	Not Reported	Completion:	Not Reported
Directiona:	Unknown	Gissymbol:	AOG
Site id:	CAOG11000216255		

Map ID
Direction
Distance

Database EDR ID Number

M120
NNE
1/4 - 1/2 Mile

OIL_GAS **CAOG11000215718**

District nun:	1	Api number:	03725552
Blm well:	N	Redrill can:	Not Reported
Dryhole:	N	Well status:	B
Operator name:	College Oil Co.		
County name:	Los Angeles	Fieldname:	Los Angeles City
Area name:	Any Area	Section:	19
Township:	01S	Range:	13W
Base meridian:	SB	Elevation:	Not Reported
Gissourcec:	hud		
Comments:	Not Reported		
Leasename:	Not Reported	Wellnumber:	1
Epawell:	N	Hydraulica:	N
Confidenti:	N	Spuddate:	Not Reported
Welldeptha:	0		
Redrillfoo:	0		
Abandonedd:	Not Reported	Completion:	Not Reported
Directiona:	Unknown	Gissymbol:	AOG
Site id:	CAOG11000215718		

I121
NE
1/4 - 1/2 Mile

OIL_GAS **CAOG11000216397**

District nun:	1	Api number:	03726233
Blm well:	N	Redrill can:	Not Reported
Dryhole:	N	Well status:	B
Operator name:	Westlake Oil Co.		
County name:	Los Angeles	Fieldname:	Los Angeles City
Area name:	Any Area	Section:	19
Township:	01S	Range:	13W
Base meridian:	SB	Elevation:	Not Reported
Gissourcec:	hud		
Comments:	Not Reported		
Leasename:	Not Reported	Wellnumber:	6
Epawell:	N	Hydraulica:	N
Confidenti:	N	Spuddate:	Not Reported
Welldeptha:	0		
Redrillfoo:	0		
Abandonedd:	Not Reported	Completion:	Not Reported
Directiona:	Unknown	Gissymbol:	AOG
Site id:	CAOG11000216397		

I122
NE
1/4 - 1/2 Mile

OIL_GAS **CAOG11000216240**

District nun:	1	Api number:	03726076
Blm well:	N	Redrill can:	Not Reported
Dryhole:	N	Well status:	B
Operator name:	Sierra Oil Co.		
County name:	Los Angeles	Fieldname:	Los Angeles City
Area name:	Any Area	Section:	19
Township:	01S	Range:	13W
Base meridian:	SB	Elevation:	Not Reported
Gissourcec:	hud		
Comments:	Not Reported		
Leasename:	Not Reported	Wellnumber:	7
Epawell:	N	Hydraulica:	N
Confidenti:	N	Spuddate:	Not Reported
Welldeptha:	0		
Redrillfoo:	0		
Abandonedd:	Not Reported	Completion:	Not Reported
Directiona:	Unknown	Gissymbol:	AOG
Site id:	CAOG11000216240		

H123
East
1/4 - 1/2 Mile

OIL_GAS **CAOG11000216256**

District nun:	1	Api number:	03726092
Blm well:	N	Redrill can:	Not Reported
Dryhole:	N	Well status:	B
Operator name:	Uncle Sam Oil Co.		
County name:	Los Angeles	Fieldname:	Los Angeles City
Area name:	Any Area	Section:	19
Township:	01S	Range:	13W
Base meridian:	SB	Elevation:	Not Reported
Gissourcec:	hud		
Comments:	Not Reported		
Leasename:	Not Reported	Wellnumber:	4
Epawell:	N	Hydraulica:	N
Confidenti:	N	Spuddate:	Not Reported
Welldeptha:	0		
Redrillfoo:	0		
Abandonedd:	Not Reported	Completion:	Not Reported
Directiona:	Unknown	Gissymbol:	AOG
Site id:	CAOG11000216256		

H124
East
1/4 - 1/2 Mile

OIL_GAS **CAOG11000216202**

District nun:	1	Api number:	03726037
Blm well:	N	Redrill can:	Not Reported
Dryhole:	N	Well status:	B
Operator name:	Phelps & Beveridge		
County name:	Los Angeles	Fieldname:	Los Angeles City
Area name:	Any Area	Section:	19
Township:	01S	Range:	13W
Base meridian:	SB	Elevation:	Not Reported
Gissourcec:	hud		

Comments:	Not Reported		
Leasename:	Not Reported	Wellnumber:	11
Epawell:	N	Hydraulica:	N
Confidenti:	N	Spuddate:	Not Reported
Welldeptha:	0		
Redrillfoo:	0		
Abandonedd:	Not Reported	Completion:	Not Reported
Directiona:	Unknown	Gissymbol:	AOG
Site id:	CAOG11000216202		

M125
NNE
1/4 - 1/2 Mile

OIL_GAS **CAOG11000216380**

District nun:	1	Api number:	03726216
Blm well:	N	Redrill can:	Not Reported
Dryhole:	N	Well status:	B
Operator name:	Westlake Oil Co.		
County name:	Los Angeles	Fieldname:	Los Angeles City
Area name:	Any Area	Section:	19
Township:	01S	Range:	13W
Base meridian:	SB	Elevation:	Not Reported
Gissourcec:	hud		
Comments:	Not Reported		
Leasename:	Not Reported	Wellnumber:	21
Epawell:	N	Hydraulica:	N
Confidenti:	N	Spuddate:	Not Reported
Welldeptha:	0		
Redrillfoo:	0		
Abandonedd:	Not Reported	Completion:	Not Reported
Directiona:	Unknown	Gissymbol:	AOG
Site id:	CAOG11000216380		

I126
NE
1/4 - 1/2 Mile

OIL_GAS **CAOG11000216399**

District nun:	1	Api number:	03726235
Blm well:	N	Redrill can:	Not Reported
Dryhole:	N	Well status:	B
Operator name:	Westlake Oil Co.		
County name:	Los Angeles	Fieldname:	Los Angeles City
Area name:	Any Area	Section:	19
Township:	01S	Range:	13W
Base meridian:	SB	Elevation:	Not Reported
Gissourcec:	hud		
Comments:	Not Reported		
Leasename:	Not Reported	Wellnumber:	7
Epawell:	N	Hydraulica:	N
Confidenti:	N	Spuddate:	Not Reported
Welldeptha:	0		
Redrillfoo:	0		
Abandonedd:	Not Reported	Completion:	Not Reported
Directiona:	Unknown	Gissymbol:	AOG
Site id:	CAOG11000216399		

Map ID
Direction
Distance

Database EDR ID Number

K127
North
1/4 - 1/2 Mile

OIL_GAS **CAOG11000216331**

District nun:	1	Api number:	03726167
Blm well:	N	Redrill can:	Not Reported
Dryhole:	N	Well status:	B
Operator name:	Wellington Oil Co.		
County name:	Los Angeles	Fieldname:	Los Angeles City
Area name:	Any Area	Section:	19
Township:	01S	Range:	13W
Base meridian:	SB	Elevation:	Not Reported
Gissourcec:	hud		
Comments:	Not Reported		
Leasename:	Not Reported	Wellnumber:	22
Epawell:	N	Hydraulica:	N
Confidenti:	N	Spuddate:	Not Reported
Welldeptha:	0		
Redrillfoo:	0		
Abandonedd:	Not Reported	Completion:	Not Reported
Directiona:	Unknown	Gissymbol:	AOG
Site id:	CAOG11000216331		

L128
East
1/4 - 1/2 Mile

OIL_GAS **CAOG11000216201**

District nun:	1	Api number:	03726036
Blm well:	N	Redrill can:	Not Reported
Dryhole:	N	Well status:	B
Operator name:	Phelps & Beveridge		
County name:	Los Angeles	Fieldname:	Los Angeles City
Area name:	Any Area	Section:	19
Township:	01S	Range:	13W
Base meridian:	SB	Elevation:	Not Reported
Gissourcec:	hud		
Comments:	Not Reported		
Leasename:	Not Reported	Wellnumber:	10
Epawell:	N	Hydraulica:	N
Confidenti:	N	Spuddate:	Not Reported
Welldeptha:	0		
Redrillfoo:	0		
Abandonedd:	Not Reported	Completion:	Not Reported
Directiona:	Unknown	Gissymbol:	AOG
Site id:	CAOG11000216201		

I129
NE
1/4 - 1/2 Mile

OIL_GAS **CAOG11000216239**

District nun:	1	Api number:	03726075
Blm well:	N	Redrill can:	Not Reported
Dryhole:	N	Well status:	B
Operator name:	Sierra Oil Co.		
County name:	Los Angeles	Fieldname:	Los Angeles City
Area name:	Any Area	Section:	19
Township:	01S	Range:	13W
Base meridian:	SB	Elevation:	Not Reported
Gissourcec:	hud		
Comments:	Not Reported		
Leasename:	Not Reported	Wellnumber:	6
Epawell:	N	Hydraulica:	N
Confidenti:	N	Spuddate:	Not Reported
Welldeptha:	0		
Redrillfoo:	0		
Abandonedd:	Not Reported	Completion:	Not Reported
Directiona:	Unknown	Gissymbol:	AOG
Site id:	CAOG11000216239		

M130
NE
1/4 - 1/2 Mile

OIL_GAS **CAOG11000216386**

District nun:	1	Api number:	03726222
Blm well:	N	Redrill can:	Not Reported
Dryhole:	N	Well status:	B
Operator name:	Westlake Oil Co.		
County name:	Los Angeles	Fieldname:	Los Angeles City
Area name:	Any Area	Section:	19
Township:	01S	Range:	13W
Base meridian:	SB	Elevation:	Not Reported
Gissourcec:	hud		
Comments:	Not Reported		
Leasename:	Not Reported	Wellnumber:	8
Epawell:	N	Hydraulica:	N
Confidenti:	N	Spuddate:	Not Reported
Welldeptha:	0		
Redrillfoo:	0		
Abandonedd:	Not Reported	Completion:	Not Reported
Directiona:	Unknown	Gissymbol:	AOG
Site id:	CAOG11000216386		

M131
NNE
1/4 - 1/2 Mile

OIL_GAS **CAOG11000216366**

District nun:	1	Api number:	03726202
Blm well:	N	Redrill can:	Not Reported
Dryhole:	N	Well status:	B
Operator name:	Westlake Oil Co.		
County name:	Los Angeles	Fieldname:	Los Angeles City
Area name:	Any Area	Section:	19
Township:	01S	Range:	13W
Base meridian:	SB	Elevation:	Not Reported
Gissourcec:	hud		

Comments:	Not Reported		
Leasename:	Not Reported	Wellnumber:	23
Epawell:	N	Hydraulica:	N
Confidenti:	N	Spuddate:	Not Reported
Welldeptha:	0		
Redrillfoo:	0		
Abandonedd:	Not Reported	Completion:	Not Reported
Directiona:	Unknown	Gissymbol:	AOG
Site id:	CAOG11000216366		

N132
North
1/4 - 1/2 Mile

OIL_GAS **CAOG11000216335**

District nun:	1	Api number:	03726171
Blm well:	N	Redrill can:	Not Reported
Dryhole:	N	Well status:	B
Operator name:	Wellington Oil Co.		
County name:	Los Angeles	Fieldname:	Los Angeles City
Area name:	Any Area	Section:	19
Township:	01S	Range:	13W
Base meridian:	SB	Elevation:	Not Reported
Gissourcec:	hud		
Comments:	Not Reported		
Leasename:	Not Reported	Wellnumber:	25
Epawell:	N	Hydraulica:	N
Confidenti:	N	Spuddate:	Not Reported
Welldeptha:	0		
Redrillfoo:	0		
Abandonedd:	Not Reported	Completion:	Not Reported
Directiona:	Unknown	Gissymbol:	AOG
Site id:	CAOG11000216335		

L133
ESE
1/4 - 1/2 Mile

OIL_GAS **CAOG11000216199**

District nun:	1	Api number:	03726034
Blm well:	N	Redrill can:	Not Reported
Dryhole:	N	Well status:	B
Operator name:	Phelps & Beveridge		
County name:	Los Angeles	Fieldname:	Los Angeles City
Area name:	Any Area	Section:	19
Township:	01S	Range:	13W
Base meridian:	SB	Elevation:	Not Reported
Gissourcec:	hud		
Comments:	Not Reported		
Leasename:	Not Reported	Wellnumber:	13
Epawell:	N	Hydraulica:	N
Confidenti:	N	Spuddate:	Not Reported
Welldeptha:	0		
Redrillfoo:	0		
Abandonedd:	Not Reported	Completion:	Not Reported
Directiona:	Unknown	Gissymbol:	AOG
Site id:	CAOG11000216199		

Map ID
Direction
Distance

Database EDR ID Number

N134
North
1/4 - 1/2 Mile

OIL_GAS **CAOG11000216332**

District nun:	1	Api number:	03726168
Blm well:	N	Redrill can:	Not Reported
Dryhole:	N	Well status:	B
Operator name:	Wellington Oil Co.		
County name:	Los Angeles	Fieldname:	Los Angeles City
Area name:	Any Area	Section:	19
Township:	01S	Range:	13W
Base meridian:	SB	Elevation:	Not Reported
Gissourcec:	hud		
Comments:	Not Reported		
Leasename:	Not Reported	Wellnumber:	23
Epawell:	N	Hydraulica:	N
Confidenti:	N	Spuddate:	Not Reported
Welldeptha:	0		
Redrillfoo:	0		
Abandonedd:	Not Reported	Completion:	Not Reported
Directiona:	Unknown	Gissymbol:	AOG
Site id:	CAOG11000216332		

M135
NNE
1/4 - 1/2 Mile

OIL_GAS **CAOG11000216379**

District nun:	1	Api number:	03726215
Blm well:	N	Redrill can:	Not Reported
Dryhole:	N	Well status:	B
Operator name:	Westlake Oil Co.		
County name:	Los Angeles	Fieldname:	Los Angeles City
Area name:	Any Area	Section:	19
Township:	01S	Range:	13W
Base meridian:	SB	Elevation:	Not Reported
Gissourcec:	hud		
Comments:	Not Reported		
Leasename:	Not Reported	Wellnumber:	20
Epawell:	N	Hydraulica:	N
Confidenti:	N	Spuddate:	Not Reported
Welldeptha:	0		
Redrillfoo:	0		
Abandonedd:	Not Reported	Completion:	Not Reported
Directiona:	Unknown	Gissymbol:	AOG
Site id:	CAOG11000216379		

O136
NE
1/4 - 1/2 Mile

OIL_GAS **CAOG11000216241**

District nun:	1	Api number:	03726077
Blm well:	N	Redrill can:	Not Reported
Dryhole:	N	Well status:	B
Operator name:	Sierra Oil Co.		
County name:	Los Angeles	Fieldname:	Los Angeles City
Area name:	Any Area	Section:	19
Township:	01S	Range:	13W
Base meridian:	SB	Elevation:	Not Reported
Gissourcec:	hud		
Comments:	Not Reported		
Leasename:	Not Reported	Wellnumber:	5
Epawell:	N	Hydraulica:	N
Confidenti:	N	Spuddate:	Not Reported
Welldeptha:	0		
Redrillfoo:	0		
Abandonedd:	Not Reported	Completion:	Not Reported
Directiona:	Unknown	Gissymbol:	AOG
Site id:	CAOG11000216241		

N137
North
1/4 - 1/2 Mile

OIL_GAS **CAOG11000216334**

District nun:	1	Api number:	03726170
Blm well:	N	Redrill can:	Not Reported
Dryhole:	N	Well status:	B
Operator name:	Wellington Oil Co.		
County name:	Los Angeles	Fieldname:	Los Angeles City
Area name:	Any Area	Section:	19
Township:	01S	Range:	13W
Base meridian:	SB	Elevation:	Not Reported
Gissourcec:	hud		
Comments:	Not Reported		
Leasename:	Not Reported	Wellnumber:	26
Epawell:	N	Hydraulica:	N
Confidenti:	N	Spuddate:	Not Reported
Welldeptha:	0		
Redrillfoo:	0		
Abandonedd:	Not Reported	Completion:	Not Reported
Directiona:	Unknown	Gissymbol:	AOG
Site id:	CAOG11000216334		

M138
NE
1/4 - 1/2 Mile

OIL_GAS **CAOG11000216388**

District nun:	1	Api number:	03726224
Blm well:	N	Redrill can:	Not Reported
Dryhole:	N	Well status:	B
Operator name:	Westlake Oil Co.		
County name:	Los Angeles	Fieldname:	Los Angeles City
Area name:	Any Area	Section:	19
Township:	01S	Range:	13W
Base meridian:	SB	Elevation:	Not Reported
Gissourcec:	hud		

Comments:	Not Reported		
Leasename:	Not Reported	Wellnumber:	9
Epawell:	N	Hydraulica:	N
Confidenti:	N	Spuddate:	Not Reported
Welldeptha:	0		
Redrillfoo:	0		
Abandonedd:	Not Reported	Completion:	Not Reported
Directiona:	Unknown	Gissymbol:	AOG
Site id:	CAOG11000216388		

P139
ENE
1/4 - 1/2 Mile

OIL_GAS **CAOG11000216260**

District nun:	1	Api number:	03726096
Blm well:	N	Redrill can:	Not Reported
Dryhole:	N	Well status:	B
Operator name:	Uncle Sam Oil Co.		
County name:	Los Angeles	Fieldname:	Los Angeles City
Area name:	Any Area	Section:	19
Township:	01S	Range:	13W
Base meridian:	SB	Elevation:	Not Reported
Gissourcec:	hud		
Comments:	Not Reported		
Leasename:	Not Reported	Wellnumber:	5
Epawell:	N	Hydraulica:	N
Confidenti:	N	Spuddate:	Not Reported
Welldeptha:	0		
Redrillfoo:	0		
Abandonedd:	Not Reported	Completion:	Not Reported
Directiona:	Unknown	Gissymbol:	AOG
Site id:	CAOG11000216260		

M140
NNE
1/4 - 1/2 Mile

OIL_GAS **CAOG11000216371**

District nun:	1	Api number:	03726207
Blm well:	N	Redrill can:	Not Reported
Dryhole:	N	Well status:	B
Operator name:	Westlake Oil Co.		
County name:	Los Angeles	Fieldname:	Los Angeles City
Area name:	Any Area	Section:	19
Township:	01S	Range:	13W
Base meridian:	SB	Elevation:	Not Reported
Gissourcec:	hud		
Comments:	Not Reported		
Leasename:	Not Reported	Wellnumber:	26
Epawell:	N	Hydraulica:	N
Confidenti:	N	Spuddate:	Not Reported
Welldeptha:	0		
Redrillfoo:	0		
Abandonedd:	Not Reported	Completion:	Not Reported
Directiona:	Unknown	Gissymbol:	AOG
Site id:	CAOG11000216371		

Map ID
Direction
Distance

Database EDR ID Number

P141
East
1/4 - 1/2 Mile

OIL_GAS **CAOG11000216198**

District nun:	1	Api number:	03726033
Blm well:	N	Redrill can:	Not Reported
Dryhole:	N	Well status:	B
Operator name:	Phelps & Beveridge		
County name:	Los Angeles	Fieldname:	Los Angeles City
Area name:	Any Area	Section:	19
Township:	01S	Range:	13W
Base meridian:	SB	Elevation:	Not Reported
Gissourcec:	hud		
Comments:	Not Reported		
Leasename:	Not Reported	Wellnumber:	12
Epawell:	N	Hydraulica:	N
Confidenti:	N	Spuddate:	Not Reported
Welldeptha:	0		
Redrillfoo:	0		
Abandonedd:	Not Reported	Completion:	Not Reported
Directiona:	Unknown	Gissymbol:	AOG
Site id:	CAOG11000216198		

O142
NE
1/4 - 1/2 Mile

OIL_GAS **CAOG11000216237**

District nun:	1	Api number:	03726073
Blm well:	N	Redrill can:	Not Reported
Dryhole:	N	Well status:	B
Operator name:	Sierra Oil Co.		
County name:	Los Angeles	Fieldname:	Los Angeles City
Area name:	Any Area	Section:	19
Township:	01S	Range:	13W
Base meridian:	SB	Elevation:	Not Reported
Gissourcec:	hud		
Comments:	Not Reported		
Leasename:	Not Reported	Wellnumber:	4
Epawell:	N	Hydraulica:	N
Confidenti:	N	Spuddate:	Not Reported
Welldeptha:	0		
Redrillfoo:	0		
Abandonedd:	Not Reported	Completion:	Not Reported
Directiona:	Unknown	Gissymbol:	AOG
Site id:	CAOG11000216237		

N143
North
1/4 - 1/2 Mile

OIL_GAS **CAOG11000216336**

District nun:	1	Api number:	03726172
Blm well:	N	Redrill can:	Not Reported
Dryhole:	N	Well status:	B
Operator name:	Wellington Oil Co.		
County name:	Los Angeles	Fieldname:	Los Angeles City
Area name:	Any Area	Section:	19
Township:	01S	Range:	13W
Base meridian:	SB	Elevation:	Not Reported
Gissourcec:	hud		
Comments:	Not Reported		
Leasename:	Not Reported	Wellnumber:	24
Epawell:	N	Hydraulica:	N
Confidenti:	N	Spuddate:	Not Reported
Welldeptha:	0		
Redrillfoo:	0		
Abandonedd:	Not Reported	Completion:	Not Reported
Directiona:	Unknown	Gissymbol:	AOG
Site id:	CAOG11000216336		

M144
NNE **OIL_GAS** **CAOG11000216375**
1/4 - 1/2 Mile

District nun:	1	Api number:	03726211
Blm well:	N	Redrill can:	Not Reported
Dryhole:	N	Well status:	B
Operator name:	Westlake Oil Co.		
County name:	Los Angeles	Fieldname:	Los Angeles City
Area name:	Any Area	Section:	19
Township:	01S	Range:	13W
Base meridian:	SB	Elevation:	Not Reported
Gissourcec:	hud		
Comments:	Not Reported		
Leasename:	Not Reported	Wellnumber:	24
Epawell:	N	Hydraulica:	N
Confidenti:	N	Spuddate:	Not Reported
Welldeptha:	0		
Redrillfoo:	0		
Abandonedd:	Not Reported	Completion:	Not Reported
Directiona:	Unknown	Gissymbol:	AOG
Site id:	CAOG11000216375		

M145
NE **OIL_GAS** **CAOG11000216381**
1/4 - 1/2 Mile

District nun:	1	Api number:	03726217
Blm well:	N	Redrill can:	Not Reported
Dryhole:	N	Well status:	B
Operator name:	Westlake Oil Co.		
County name:	Los Angeles	Fieldname:	Los Angeles City
Area name:	Any Area	Section:	19
Township:	01S	Range:	13W
Base meridian:	SB	Elevation:	Not Reported
Gissourcec:	hud		

Comments:	Not Reported		
Leasename:	Not Reported	Wellnumber:	10
Epawell:	N	Hydraulica:	N
Confidenti:	N	Spuddate:	Not Reported
Welldeptha:	0		
Redrillfoo:	0		
Abandonedd:	Not Reported	Completion:	Not Reported
Directiona:	Unknown	Gissymbol:	AOG
Site id:	CAOG11000216381		

M146
NNE
1/4 - 1/2 Mile

OIL_GAS **CAOG11000216396**

District nun:	1	Api number:	03726232
Blm well:	N	Redrill can:	Not Reported
Dryhole:	N	Well status:	B
Operator name:	Westlake Oil Co.		
County name:	Los Angeles	Fieldname:	Los Angeles City
Area name:	Any Area	Section:	19
Township:	01S	Range:	13W
Base meridian:	SB	Elevation:	Not Reported
Gissourcec:	hud		
Comments:	Not Reported		
Leasename:	Not Reported	Wellnumber:	27
Epawell:	N	Hydraulica:	N
Confidenti:	N	Spuddate:	Not Reported
Welldeptha:	0		
Redrillfoo:	0		
Abandonedd:	Not Reported	Completion:	Not Reported
Directiona:	Unknown	Gissymbol:	AOG
Site id:	CAOG11000216396		

N147
North
1/4 - 1/2 Mile

OIL_GAS **CAOG11000216345**

District nun:	1	Api number:	03726181
Blm well:	N	Redrill can:	Not Reported
Dryhole:	N	Well status:	B
Operator name:	Wellington Oil Co.		
County name:	Los Angeles	Fieldname:	Los Angeles City
Area name:	Any Area	Section:	19
Township:	01S	Range:	13W
Base meridian:	SB	Elevation:	Not Reported
Gissourcec:	hud		
Comments:	Not Reported		
Leasename:	Not Reported	Wellnumber:	27
Epawell:	N	Hydraulica:	N
Confidenti:	N	Spuddate:	Not Reported
Welldeptha:	0		
Redrillfoo:	0		
Abandonedd:	Not Reported	Completion:	Not Reported
Directiona:	Unknown	Gissymbol:	AOG
Site id:	CAOG11000216345		

GEOCHECK® - PHYSICAL SETTING SOURCE MAP FINDINGS

Map ID
Direction
Distance

Database EDR ID Number

L148
ESE
1/4 - 1/2 Mile

OIL_GAS **CAOG11000216207**

District nun:	1	Api number:	03726042
Blm well:	N	Redrill can:	Not Reported
Dryhole:	N	Well status:	B
Operator name:	Phelps & Beveridge		
County name:	Los Angeles	Fieldname:	Los Angeles City
Area name:	Any Area	Section:	19
Township:	01S	Range:	13W
Base meridian:	SB	Elevation:	Not Reported
Gissourcec:	hud		
Comments:	Not Reported		
Leasename:	Not Reported	Wellnumber:	3
Epawell:	N	Hydraulica:	N
Confidenti:	N	Spuddate:	Not Reported
Welldeptha:	0		
Redrillfoo:	0		
Abandonedd:	Not Reported	Completion:	Not Reported
Directiona:	Unknown	Gissymbol:	AOG
Site id:	CAOG11000216207		

Q149
East
1/4 - 1/2 Mile

OIL_GAS **CAOG11000216203**

District nun:	1	Api number:	03726038
Blm well:	N	Redrill can:	Not Reported
Dryhole:	N	Well status:	B
Operator name:	Phelps & Beveridge		
County name:	Los Angeles	Fieldname:	Los Angeles City
Area name:	Any Area	Section:	19
Township:	01S	Range:	13W
Base meridian:	SB	Elevation:	Not Reported
Gissourcec:	hud		
Comments:	Not Reported		
Leasename:	Not Reported	Wellnumber:	9
Epawell:	N	Hydraulica:	N
Confidenti:	N	Spuddate:	Not Reported
Welldeptha:	0		
Redrillfoo:	0		
Abandonedd:	Not Reported	Completion:	Not Reported
Directiona:	Unknown	Gissymbol:	AOG
Site id:	CAOG11000216203		

R150
NNE
1/4 - 1/2 Mile

OIL_GAS **CAOG11000215725**

District nun:	1	Api number:	03725559
Blm well:	N	Redrill can:	Not Reported
Dryhole:	N	Well status:	B
Operator name:	College Oil Co.		
County name:	Los Angeles	Fieldname:	Los Angeles City
Area name:	Any Area	Section:	19
Township:	01S	Range:	13W
Base meridian:	SB	Elevation:	Not Reported
Gissourcec:	hud		
Comments:	Not Reported		
Leasename:	Not Reported	Wellnumber:	6
Epawell:	N	Hydraulica:	N
Confidenti:	N	Spuddate:	Not Reported
Welldeptha:	0		
Redrillfoo:	0		
Abandonedd:	Not Reported	Completion:	Not Reported
Directiona:	Unknown	Gissymbol:	AOG
Site id:	CAOG11000215725		

N151
North **OIL_GAS** **CAOG11000215707**
1/4 - 1/2 Mile

District nun:	1	Api number:	03725541
Blm well:	N	Redrill can:	Not Reported
Dryhole:	N	Well status:	B
Operator name:	College Oil Co.		
County name:	Los Angeles	Fieldname:	Los Angeles City
Area name:	Any Area	Section:	19
Township:	01S	Range:	13W
Base meridian:	SB	Elevation:	Not Reported
Gissourcec:	hud		
Comments:	Not Reported		
Leasename:	Not Reported	Wellnumber:	15
Epawell:	N	Hydraulica:	N
Confidenti:	N	Spuddate:	Not Reported
Welldeptha:	0		
Redrillfoo:	0		
Abandonedd:	Not Reported	Completion:	Not Reported
Directiona:	Unknown	Gissymbol:	AOG
Site id:	CAOG11000215707		

P152
ENE **OIL_GAS** **CAOG11000216258**
1/4 - 1/2 Mile

District nun:	1	Api number:	03726094
Blm well:	N	Redrill can:	Not Reported
Dryhole:	N	Well status:	B
Operator name:	Uncle Sam Oil Co.		
County name:	Los Angeles	Fieldname:	Los Angeles City
Area name:	Any Area	Section:	19
Township:	01S	Range:	13W
Base meridian:	SB	Elevation:	Not Reported
Gissourcec:	hud		

Comments:	Not Reported		
Leasename:	Not Reported	Wellnumber:	6
Epawell:	N	Hydraulica:	N
Confidenti:	N	Spuddate:	Not Reported
Welldeptha:	0		
Redrillfoo:	0		
Abandonedd:	Not Reported	Completion:	Not Reported
Directiona:	Unknown	Gissymbol:	AOG
Site id:	CAOG11000216258		

L153
East
1/4 - 1/2 Mile

OIL_GAS **CAOG11000216200**

District nun:	1	Api number:	03726035
Blm well:	N	Redrill can:	Not Reported
Dryhole:	N	Well status:	B
Operator name:	Phelps & Beveridge		
County name:	Los Angeles	Fieldname:	Los Angeles City
Area name:	Any Area	Section:	19
Township:	01S	Range:	13W
Base meridian:	SB	Elevation:	Not Reported
Gissourcec:	hud		
Comments:	Not Reported		
Leasename:	Not Reported	Wellnumber:	2
Epawell:	N	Hydraulica:	N
Confidenti:	N	Spuddate:	Not Reported
Welldeptha:	0		
Redrillfoo:	0		
Abandonedd:	Not Reported	Completion:	Not Reported
Directiona:	Unknown	Gissymbol:	AOG
Site id:	CAOG11000216200		

O154
NE
1/4 - 1/2 Mile

OIL_GAS **CAOG11000216238**

District nun:	1	Api number:	03726074
Blm well:	N	Redrill can:	Not Reported
Dryhole:	N	Well status:	B
Operator name:	Sierra Oil Co.		
County name:	Los Angeles	Fieldname:	Los Angeles City
Area name:	Any Area	Section:	19
Township:	01S	Range:	13W
Base meridian:	SB	Elevation:	Not Reported
Gissourcec:	hud		
Comments:	Not Reported		
Leasename:	Not Reported	Wellnumber:	3
Epawell:	N	Hydraulica:	N
Confidenti:	N	Spuddate:	Not Reported
Welldeptha:	0		
Redrillfoo:	0		
Abandonedd:	Not Reported	Completion:	Not Reported
Directiona:	Unknown	Gissymbol:	AOG
Site id:	CAOG11000216238		

Map ID
Direction
Distance

Database EDR ID Number

M155
NE
1/4 - 1/2 Mile

OIL_GAS **CAOG11000216383**

District nun:	1	Api number:	03726219
Blm well:	N	Redrill can:	Not Reported
Dryhole:	N	Well status:	B
Operator name:	Westlake Oil Co.		
County name:	Los Angeles	Fieldname:	Los Angeles City
Area name:	Any Area	Section:	19
Township:	01S	Range:	13W
Base meridian:	SB	Elevation:	Not Reported
Gissourcec:	hud		
Comments:	Not Reported		
Leasename:	Not Reported	Wellnumber:	11
Epawell:	N	Hydraulica:	N
Confidenti:	N	Spuddate:	Not Reported
Welldeptha:	0		
Redrillfoo:	0		
Abandonedd:	Not Reported	Completion:	Not Reported
Directiona:	Unknown	Gissymbol:	AOG
Site id:	CAOG11000216383		

N156
North
1/4 - 1/2 Mile

OIL_GAS **CAOG11000215710**

District nun:	1	Api number:	03725544
Blm well:	N	Redrill can:	Not Reported
Dryhole:	N	Well status:	B
Operator name:	College Oil Co.		
County name:	Los Angeles	Fieldname:	Los Angeles City
Area name:	Any Area	Section:	19
Township:	01S	Range:	13W
Base meridian:	SB	Elevation:	Not Reported
Gissourcec:	hud		
Comments:	Not Reported		
Leasename:	Not Reported	Wellnumber:	14
Epawell:	N	Hydraulica:	N
Confidenti:	N	Spuddate:	Not Reported
Welldeptha:	0		
Redrillfoo:	0		
Abandonedd:	Not Reported	Completion:	Not Reported
Directiona:	Unknown	Gissymbol:	AOG
Site id:	CAOG11000215710		

S157
NNE
1/4 - 1/2 Mile

OIL_GAS **CAOG11000216370**

District nun:	1	Api number:	03726206
Blm well:	N	Redrill can:	Not Reported
Dryhole:	N	Well status:	B
Operator name:	Westlake Oil Co.		
County name:	Los Angeles	Fieldname:	Los Angeles City
Area name:	Any Area	Section:	19
Township:	01S	Range:	13W
Base meridian:	SB	Elevation:	Not Reported
Gissourcec:	hud		
Comments:	Not Reported		
Leasename:	Not Reported	Wellnumber:	25
Epawell:	N	Hydraulica:	N
Confidenti:	N	Spuddate:	Not Reported
Welldeptha:	0		
Redrillfoo:	0		
Abandonedd:	Not Reported	Completion:	Not Reported
Directiona:	Unknown	Gissymbol:	AOG
Site id:	CAOG11000216370		

O158
NE
1/4 - 1/2 Mile

OIL_GAS **CAOG11000216360**

District nun:	1	Api number:	03726196
Blm well:	N	Redrill can:	Not Reported
Dryhole:	N	Well status:	B
Operator name:	Westlake Oil Co.		
County name:	Los Angeles	Fieldname:	Los Angeles City
Area name:	Any Area	Section:	19
Township:	01S	Range:	13W
Base meridian:	SB	Elevation:	Not Reported
Gissourcec:	hud		
Comments:	Not Reported		
Leasename:	Not Reported	Wellnumber:	12
Epawell:	N	Hydraulica:	N
Confidenti:	N	Spuddate:	Not Reported
Welldeptha:	0		
Redrillfoo:	0		
Abandonedd:	Not Reported	Completion:	Not Reported
Directiona:	Unknown	Gissymbol:	AOG
Site id:	CAOG11000216360		

N159
North
1/4 - 1/2 Mile

OIL_GAS **CAOG11000215712**

District nun:	1	Api number:	03725546
Blm well:	N	Redrill can:	Not Reported
Dryhole:	N	Well status:	B
Operator name:	College Oil Co.		
County name:	Los Angeles	Fieldname:	Los Angeles City
Area name:	Any Area	Section:	19
Township:	01S	Range:	13W
Base meridian:	SB	Elevation:	Not Reported
Gissourcec:	hud		

Comments:	Not Reported		
Leasename:	Not Reported	Wellnumber:	23
Epawell:	N	Hydraulica:	N
Confidenti:	N	Spuddate:	Not Reported
Welldeptha:	0		
Redrillfoo:	0		
Abandonedd:	Not Reported	Completion:	Not Reported
Directiona:	Unknown	Gissymbol:	AOG
Site id:	CAOG11000215712		

R160
North
1/4 - 1/2 Mile

OIL_GAS **CAOG11000215711**

District nun:	1	Api number:	03725545
Blm well:	N	Redrill can:	Not Reported
Dryhole:	N	Well status:	B
Operator name:	College Oil Co.		
County name:	Los Angeles	Fieldname:	Los Angeles City
Area name:	Any Area	Section:	19
Township:	01S	Range:	13W
Base meridian:	SB	Elevation:	Not Reported
Gissourcec:	hud		
Comments:	Not Reported		
Leasename:	Not Reported	Wellnumber:	13
Epawell:	N	Hydraulica:	N
Confidenti:	N	Spuddate:	Not Reported
Welldeptha:	0		
Redrillfoo:	0		
Abandonedd:	Not Reported	Completion:	Not Reported
Directiona:	Unknown	Gissymbol:	AOG
Site id:	CAOG11000215711		

O161
NE
1/4 - 1/2 Mile

OIL_GAS **CAOG11000216365**

District nun:	1	Api number:	03726201
Blm well:	N	Redrill can:	Not Reported
Dryhole:	N	Well status:	B
Operator name:	Westlake Oil Co.		
County name:	Los Angeles	Fieldname:	Los Angeles City
Area name:	Any Area	Section:	19
Township:	01S	Range:	13W
Base meridian:	SB	Elevation:	Not Reported
Gissourcec:	hud		
Comments:	Not Reported		
Leasename:	Not Reported	Wellnumber:	13
Epawell:	N	Hydraulica:	N
Confidenti:	N	Spuddate:	Not Reported
Welldeptha:	0		
Redrillfoo:	0		
Abandonedd:	Not Reported	Completion:	Not Reported
Directiona:	Unknown	Gissymbol:	AOG
Site id:	CAOG11000216365		

Map ID
Direction
Distance

Database EDR ID Number

R162
NNE
1/4 - 1/2 Mile

OIL_GAS **CAOG11000215723**

District nun:	1	Api number:	03725557
Blm well:	N	Redrill can:	Not Reported
Dryhole:	N	Well status:	B
Operator name:	College Oil Co.		
County name:	Los Angeles	Fieldname:	Los Angeles City
Area name:	Any Area	Section:	19
Township:	01S	Range:	13W
Base meridian:	SB	Elevation:	Not Reported
Gissourcec:	hud		
Comments:	Not Reported		
Leasename:	Not Reported	Wellnumber:	4
Epawell:	N	Hydraulica:	N
Confidenti:	N	Spuddate:	Not Reported
Welldeptha:	0		
Redrillfoo:	0		
Abandonedd:	Not Reported	Completion:	Not Reported
Directiona:	Unknown	Gissymbol:	AOG
Site id:	CAOG11000215723		

O163
NE
1/4 - 1/2 Mile

OIL_GAS **CAOG11000216234**

District nun:	1	Api number:	03726070
Blm well:	N	Redrill can:	Not Reported
Dryhole:	N	Well status:	B
Operator name:	Sierra Oil Co.		
County name:	Los Angeles	Fieldname:	Los Angeles City
Area name:	Any Area	Section:	19
Township:	01S	Range:	13W
Base meridian:	SB	Elevation:	Not Reported
Gissourcec:	hud		
Comments:	Not Reported		
Leasename:	Not Reported	Wellnumber:	2
Epawell:	N	Hydraulica:	N
Confidenti:	N	Spuddate:	Not Reported
Welldeptha:	0		
Redrillfoo:	0		
Abandonedd:	Not Reported	Completion:	Not Reported
Directiona:	Unknown	Gissymbol:	AOG
Site id:	CAOG11000216234		

R164
NNE
1/4 - 1/2 Mile

OIL_GAS **CAOG11000216395**

District nun:	1	Api number:	03726231
Blm well:	N	Redrill can:	Not Reported
Dryhole:	N	Well status:	B
Operator name:	Westlake Oil Co.		
County name:	Los Angeles	Fieldname:	Los Angeles City
Area name:	Any Area	Section:	19
Township:	01S	Range:	13W
Base meridian:	SB	Elevation:	Not Reported
Gissourcec:	hud		
Comments:	Not Reported		
Leasename:	Not Reported	Wellnumber:	28
Epawell:	N	Hydraulica:	N
Confidenti:	N	Spuddate:	Not Reported
Welldeptha:	0		
Redrillfoo:	0		
Abandonedd:	Not Reported	Completion:	Not Reported
Directiona:	Unknown	Gissymbol:	AOG
Site id:	CAOG11000216395		

R165
NNE
1/4 - 1/2 Mile

OIL_GAS **CAOG11000215726**

District nun:	1	Api number:	03725560
Blm well:	N	Redrill can:	Not Reported
Dryhole:	N	Well status:	B
Operator name:	College Oil Co.		
County name:	Los Angeles	Fieldname:	Los Angeles City
Area name:	Any Area	Section:	19
Township:	01S	Range:	13W
Base meridian:	SB	Elevation:	Not Reported
Gissourcec:	hud		
Comments:	Not Reported		
Leasename:	Not Reported	Wellnumber:	5
Epawell:	N	Hydraulica:	N
Confidenti:	N	Spuddate:	Not Reported
Welldeptha:	0		
Redrillfoo:	0		
Abandonedd:	Not Reported	Completion:	Not Reported
Directiona:	Unknown	Gissymbol:	AOG
Site id:	CAOG11000215726		

N166
North
1/4 - 1/2 Mile

OIL_GAS **CAOG11000215715**

District nun:	1	Api number:	03725549
Blm well:	N	Redrill can:	Not Reported
Dryhole:	N	Well status:	B
Operator name:	College Oil Co.		
County name:	Los Angeles	Fieldname:	Los Angeles City
Area name:	Any Area	Section:	19
Township:	01S	Range:	13W
Base meridian:	SB	Elevation:	Not Reported
Gissourcec:	hud		

Comments:	Not Reported		
Leasename:	Not Reported	Wellnumber:	24
Epawell:	N	Hydraulica:	N
Confidenti:	N	Spuddate:	Not Reported
Welldeptha:	0		
Redrillfoo:	0		
Abandonedd:	Not Reported	Completion:	Not Reported
Directiona:	Unknown	Gissymbol:	AOG
Site id:	CAOG11000215715		

Q167
East
1/4 - 1/2 Mile

OIL_GAS **CAOG11000216209**

District nun:	1	Api number:	03726044
Blm well:	N	Redrill can:	Not Reported
Dryhole:	N	Well status:	B
Operator name:	Phelps & Beveridge		
County name:	Los Angeles	Fieldname:	Los Angeles City
Area name:	Any Area	Section:	19
Township:	01S	Range:	13W
Base meridian:	SB	Elevation:	Not Reported
Gissourcec:	hud		
Comments:	Not Reported		
Leasename:	Not Reported	Wellnumber:	5
Epawell:	N	Hydraulica:	N
Confidenti:	N	Spuddate:	Not Reported
Welldeptha:	0		
Redrillfoo:	0		
Abandonedd:	Not Reported	Completion:	Not Reported
Directiona:	Unknown	Gissymbol:	AOG
Site id:	CAOG11000216209		

P168
East
1/4 - 1/2 Mile

OIL_GAS **CAOG11000216035**

District nun:	1	Api number:	03725870
Blm well:	N	Redrill can:	Not Reported
Dryhole:	N	Well status:	B
Operator name:	Lincoln Oil Co.		
County name:	Los Angeles	Fieldname:	Los Angeles City
Area name:	Any Area	Section:	19
Township:	01S	Range:	13W
Base meridian:	SB	Elevation:	Not Reported
Gissourcec:	hud		
Comments:	Not Reported		
Leasename:	Not Reported	Wellnumber:	6
Epawell:	N	Hydraulica:	N
Confidenti:	N	Spuddate:	Not Reported
Welldeptha:	0		
Redrillfoo:	0		
Abandonedd:	Not Reported	Completion:	Not Reported
Directiona:	Unknown	Gissymbol:	AOG
Site id:	CAOG11000216035		

Map ID
Direction
Distance

Database EDR ID Number

N169
North
1/4 - 1/2 Mile

OIL_GAS **CAOG11000215714**

District nun:	1	Api number:	03725548
Blm well:	N	Redrill can:	Not Reported
Dryhole:	N	Well status:	B
Operator name:	College Oil Co.		
County name:	Los Angeles	Fieldname:	Los Angeles City
Area name:	Any Area	Section:	19
Township:	01S	Range:	13W
Base meridian:	SB	Elevation:	Not Reported
Gissourcec:	hud		
Comments:	Not Reported		
Leasename:	Not Reported	Wellnumber:	21
Epawell:	N	Hydraulica:	N
Confidenti:	N	Spuddate:	Not Reported
Welldeptha:	0		
Redrillfoo:	0		
Abandonedd:	Not Reported	Completion:	Not Reported
Directiona:	Unknown	Gissymbol:	AOG
Site id:	CAOG11000215714		

O170
ENE
1/4 - 1/2 Mile

OIL_GAS **CAOG11000216254**

District nun:	1	Api number:	03726090
Blm well:	N	Redrill can:	Not Reported
Dryhole:	N	Well status:	B
Operator name:	Uncle Sam Oil Co.		
County name:	Los Angeles	Fieldname:	Los Angeles City
Area name:	Any Area	Section:	19
Township:	01S	Range:	13W
Base meridian:	SB	Elevation:	Not Reported
Gissourcec:	hud		
Comments:	Not Reported		
Leasename:	Not Reported	Wellnumber:	9
Epawell:	N	Hydraulica:	N
Confidenti:	N	Spuddate:	Not Reported
Welldeptha:	0		
Redrillfoo:	0		
Abandonedd:	Not Reported	Completion:	Not Reported
Directiona:	Unknown	Gissymbol:	AOG
Site id:	CAOG11000216254		

N171
NNW
1/4 - 1/2 Mile

OIL_GAS **CAOG11000215713**

District nun:	1	Api number:	03725547
Blm well:	N	Redrill can:	Not Reported
Dryhole:	N	Well status:	B
Operator name:	College Oil Co.		
County name:	Los Angeles	Fieldname:	Los Angeles City
Area name:	Any Area	Section:	19
Township:	01S	Range:	13W
Base meridian:	SB	Elevation:	Not Reported
Gissourcec:	hud		
Comments:	Not Reported		
Leasename:	Not Reported	Wellnumber:	22
Epawell:	N	Hydraulica:	N
Confidenti:	N	Spuddate:	Not Reported
Welldeptha:	0		
Redrillfoo:	0		
Abandonedd:	Not Reported	Completion:	Not Reported
Directiona:	Unknown	Gissymbol:	AOG
Site id:	CAOG11000215713		

N172
North
1/4 - 1/2 Mile

OIL_GAS **CAOG11000216055**

District nun:	1	Api number:	03725890
Blm well:	N	Redrill can:	Not Reported
Dryhole:	N	Well status:	B
Operator name:	Maltman Oil Co.		
County name:	Los Angeles	Fieldname:	Los Angeles City
Area name:	Any Area	Section:	19
Township:	01S	Range:	13W
Base meridian:	SB	Elevation:	Not Reported
Gissourcec:	hud		
Comments:	Not Reported		
Leasename:	Not Reported	Wellnumber:	1
Epawell:	N	Hydraulica:	N
Confidenti:	N	Spuddate:	Not Reported
Welldeptha:	0		
Redrillfoo:	0		
Abandonedd:	Not Reported	Completion:	Not Reported
Directiona:	Unknown	Gissymbol:	AOG
Site id:	CAOG11000216055		

R173
North
1/4 - 1/2 Mile

OIL_GAS **CAOG11000215717**

District nun:	1	Api number:	03725551
Blm well:	N	Redrill can:	Not Reported
Dryhole:	N	Well status:	B
Operator name:	College Oil Co.		
County name:	Los Angeles	Fieldname:	Los Angeles City
Area name:	Any Area	Section:	19
Township:	01S	Range:	13W
Base meridian:	SB	Elevation:	Not Reported
Gissourcec:	hud		

Comments:	Not Reported		
Leasename:	Not Reported	Wellnumber:	20
Epawell:	N	Hydraulica:	N
Confidenti:	N	Spuddate:	Not Reported
Welldeptha:	0		
Redrillfoo:	0		
Abandonedd:	Not Reported	Completion:	Not Reported
Directiona:	Unknown	Gissymbol:	AOG
Site id:	CAOG11000215717		

P174
ENE **OIL_GAS** **CAOG11000216033**
1/4 - 1/2 Mile

District nun:	1	Api number:	03725868
Blm well:	N	Redrill can:	Not Reported
Dryhole:	N	Well status:	B
Operator name:	Lincoln Oil Co.		
County name:	Los Angeles	Fieldname:	Los Angeles City
Area name:	Any Area	Section:	19
Township:	01S	Range:	13W
Base meridian:	SB	Elevation:	Not Reported
Gissourcec:	hud		
Comments:	Not Reported		
Leasename:	Not Reported	Wellnumber:	4
Epawell:	N	Hydraulica:	N
Confidenti:	N	Spuddate:	Not Reported
Welldeptha:	0		
Redrillfoo:	0		
Abandonedd:	Not Reported	Completion:	Not Reported
Directiona:	Unknown	Gissymbol:	AOG
Site id:	CAOG11000216033		

S175
NNE **OIL_GAS** **CAOG11000216392**
1/4 - 1/2 Mile

District nun:	1	Api number:	03726228
Blm well:	N	Redrill can:	Not Reported
Dryhole:	N	Well status:	B
Operator name:	Westlake Oil Co.		
County name:	Los Angeles	Fieldname:	Los Angeles City
Area name:	Any Area	Section:	19
Township:	01S	Range:	13W
Base meridian:	SB	Elevation:	Not Reported
Gissourcec:	hud		
Comments:	Not Reported		
Leasename:	Not Reported	Wellnumber:	29
Epawell:	N	Hydraulica:	N
Confidenti:	N	Spuddate:	Not Reported
Welldeptha:	0		
Redrillfoo:	0		
Abandonedd:	Not Reported	Completion:	Not Reported
Directiona:	Unknown	Gissymbol:	AOG
Site id:	CAOG11000216392		

Map ID
Direction
Distance

Database EDR ID Number

R176
NNE
1/4 - 1/2 Mile

OIL_GAS **CAOG11000215992**

District nun:	1	Api number:	03725827
Blm well:	N	Redrill can:	Not Reported
Dryhole:	N	Well status:	B
Operator name:	L.A. Terminal & Transport Co.		
County name:	Los Angeles	Fieldname:	Los Angeles City
Area name:	Any Area	Section:	19
Township:	01S	Range:	13W
Base meridian:	SB	Elevation:	Not Reported
Gissourcec:	hud		
Comments:	Not Reported		
Leasename:	Not Reported	Wellnumber:	49
Epawell:	N	Hydraulica:	N
Confidenti:	N	Spuddate:	Not Reported
Welldeptha:	0		
Redrillfoo:	0		
Abandonedd:	Not Reported	Completion:	Not Reported
Directiona:	Unknown	Gissymbol:	AOG
Site id:	CAOG11000215992		

N177
North
1/4 - 1/2 Mile

OIL_GAS **CAOG11000216062**

District nun:	1	Api number:	03725897
Blm well:	N	Redrill can:	Not Reported
Dryhole:	N	Well status:	B
Operator name:	Maltman Oil Co.		
County name:	Los Angeles	Fieldname:	Los Angeles City
Area name:	Any Area	Section:	19
Township:	01S	Range:	13W
Base meridian:	SB	Elevation:	Not Reported
Gissourcec:	hud		
Comments:	Not Reported		
Leasename:	Not Reported	Wellnumber:	5
Epawell:	N	Hydraulica:	N
Confidenti:	N	Spuddate:	Not Reported
Welldeptha:	0		
Redrillfoo:	0		
Abandonedd:	Not Reported	Completion:	Not Reported
Directiona:	Unknown	Gissymbol:	AOG
Site id:	CAOG11000216062		

R178
North
1/4 - 1/2 Mile

OIL_GAS **CAOG11000215703**

District nun:	1	Api number:	03725537
Blm well:	N	Redrill can:	Not Reported
Dryhole:	N	Well status:	B
Operator name:	College Oil Co.		
County name:	Los Angeles	Fieldname:	Los Angeles City
Area name:	Any Area	Section:	19
Township:	01S	Range:	13W
Base meridian:	SB	Elevation:	Not Reported
Gissourcec:	hud		
Comments:	Not Reported		
Leasename:	Not Reported	Wellnumber:	16
Epawell:	N	Hydraulica:	N
Confidenti:	N	Spuddate:	Not Reported
Welldeptha:	0		
Redrillfoo:	0		
Abandonedd:	Not Reported	Completion:	Not Reported
Directiona:	Unknown	Gissymbol:	AOG
Site id:	CAOG11000215703		

N179
NNW **OIL_GAS** **CAOG11000215964**
1/4 - 1/2 Mile

District nun:	1	Api number:	03725799
Blm well:	N	Redrill can:	Not Reported
Dryhole:	N	Well status:	B
Operator name:	L.A. Terminal & Transport Co.		
County name:	Los Angeles	Fieldname:	Los Angeles City
Area name:	Any Area	Section:	19
Township:	01S	Range:	13W
Base meridian:	SB	Elevation:	Not Reported
Gissourcec:	hud		
Comments:	Not Reported		
Leasename:	Not Reported	Wellnumber:	38
Epawell:	N	Hydraulica:	N
Confidenti:	N	Spuddate:	Not Reported
Welldeptha:	0		
Redrillfoo:	0		
Abandonedd:	Not Reported	Completion:	Not Reported
Directiona:	Unknown	Gissymbol:	AOG
Site id:	CAOG11000215964		

O180
NE **OIL_GAS** **CAOG11000216236**
1/4 - 1/2 Mile

District nun:	1	Api number:	03726072
Blm well:	N	Redrill can:	Not Reported
Dryhole:	N	Well status:	B
Operator name:	Sierra Oil Co.		
County name:	Los Angeles	Fieldname:	Los Angeles City
Area name:	Any Area	Section:	19
Township:	01S	Range:	13W
Base meridian:	SB	Elevation:	Not Reported
Gissourcec:	hud		

Comments:	Not Reported		
Leasename:	Not Reported	Wellnumber:	8
Epawell:	N	Hydraulica:	N
Confidenti:	N	Spuddate:	Not Reported
Welldeptha:	0		
Redrillfoo:	0		
Abandonedd:	Not Reported	Completion:	Not Reported
Directiona:	Unknown	Gissymbol:	AOG
Site id:	CAOG11000216236		

T181
NW
1/4 - 1/2 Mile

OIL_GAS **CAOG11000215856**

District nun:	1	Api number:	03725691
Blm well:	N	Redrill can:	Not Reported
Dryhole:	N	Well status:	B
Operator name:	Hercules Oil Co.		
County name:	Los Angeles	Fieldname:	Los Angeles City
Area name:	Any Area	Section:	24
Township:	01S	Range:	14W
Base meridian:	SB	Elevation:	Not Reported
Gissourcec:	hud		
Comments:	Not Reported		
Leasename:	Not Reported	Wellnumber:	1
Epawell:	N	Hydraulica:	N
Confidenti:	N	Spuddate:	Not Reported
Welldeptha:	0		
Redrillfoo:	0		
Abandonedd:	Not Reported	Completion:	Not Reported
Directiona:	Unknown	Gissymbol:	AOG
Site id:	CAOG11000215856		

R182
NNE
1/4 - 1/2 Mile

OIL_GAS **CAOG11000216001**

District nun:	1	Api number:	03725836
Blm well:	N	Redrill can:	Not Reported
Dryhole:	N	Well status:	B
Operator name:	L.A. Terminal & Transport Co.		
County name:	Los Angeles	Fieldname:	Los Angeles City
Area name:	Any Area	Section:	19
Township:	01S	Range:	13W
Base meridian:	SB	Elevation:	Not Reported
Gissourcec:	hud		
Comments:	Not Reported		
Leasename:	Not Reported	Wellnumber:	50
Epawell:	N	Hydraulica:	N
Confidenti:	N	Spuddate:	Not Reported
Welldeptha:	0		
Redrillfoo:	0		
Abandonedd:	Not Reported	Completion:	Not Reported
Directiona:	Unknown	Gissymbol:	AOG
Site id:	CAOG11000216001		

Map ID
Direction
Distance

Database EDR ID Number

N183
North
1/4 - 1/2 Mile

OIL_GAS **CAOG11000216054**

District nun:	1	Api number:	03725889
Blm well:	N	Redrill can:	Not Reported
Dryhole:	N	Well status:	B
Operator name:	Maltman Oil Co.		
County name:	Los Angeles	Fieldname:	Los Angeles City
Area name:	Any Area	Section:	19
Township:	01S	Range:	13W
Base meridian:	SB	Elevation:	Not Reported
Gissourcec:	hud		
Comments:	Not Reported		
Leasename:	Not Reported	Wellnumber:	2
Epawell:	N	Hydraulica:	N
Confidenti:	N	Spuddate:	Not Reported
Welldeptha:	0		
Redrillfoo:	0		
Abandonedd:	Not Reported	Completion:	Not Reported
Directiona:	Unknown	Gissymbol:	AOG
Site id:	CAOG11000216054		

R184
NNE
1/4 - 1/2 Mile

OIL_GAS **CAOG11000215708**

District nun:	1	Api number:	03725542
Blm well:	N	Redrill can:	Not Reported
Dryhole:	N	Well status:	B
Operator name:	College Oil Co.		
County name:	Los Angeles	Fieldname:	Los Angeles City
Area name:	Any Area	Section:	19
Township:	01S	Range:	13W
Base meridian:	SB	Elevation:	Not Reported
Gissourcec:	hud		
Comments:	Not Reported		
Leasename:	Not Reported	Wellnumber:	12
Epawell:	N	Hydraulica:	N
Confidenti:	N	Spuddate:	Not Reported
Welldeptha:	0		
Redrillfoo:	0		
Abandonedd:	Not Reported	Completion:	Not Reported
Directiona:	Unknown	Gissymbol:	AOG
Site id:	CAOG11000215708		

N185
North
1/4 - 1/2 Mile

OIL_GAS **CAOG11000215974**

District nun:	1	Api number:	03725809
Blm well:	N	Redrill can:	Not Reported
Dryhole:	N	Well status:	B
Operator name:	L.A. Terminal & Transport Co.		
County name:	Los Angeles	Fieldname:	Los Angeles City
Area name:	Any Area	Section:	19
Township:	01S	Range:	13W
Base meridian:	SB	Elevation:	Not Reported
Gissourcec:	hud		
Comments:	Not Reported		
Leasename:	Not Reported	Wellnumber:	4
Epawell:	N	Hydraulica:	N
Confidenti:	N	Spuddate:	Not Reported
Welldeptha:	0		
Redrillfoo:	0		
Abandonedd:	Not Reported	Completion:	Not Reported
Directiona:	Unknown	Gissymbol:	AOG
Site id:	CAOG11000215974		

N186
North
1/4 - 1/2 Mile

OIL_GAS **CAOG11000216002**

District nun:	1	Api number:	03725837
Blm well:	N	Redrill can:	Not Reported
Dryhole:	N	Well status:	B
Operator name:	L.A. Terminal & Transport Co.		
County name:	Los Angeles	Fieldname:	Los Angeles City
Area name:	Any Area	Section:	19
Township:	01S	Range:	13W
Base meridian:	SB	Elevation:	Not Reported
Gissourcec:	hud		
Comments:	Not Reported		
Leasename:	Not Reported	Wellnumber:	5
Epawell:	N	Hydraulica:	N
Confidenti:	N	Spuddate:	Not Reported
Welldeptha:	0		
Redrillfoo:	0		
Abandonedd:	Not Reported	Completion:	Not Reported
Directiona:	Unknown	Gissymbol:	AOG
Site id:	CAOG11000216002		

Q187
East
1/4 - 1/2 Mile

OIL_GAS **CAOG11000216205**

District nun:	1	Api number:	03726040
Blm well:	N	Redrill can:	Not Reported
Dryhole:	N	Well status:	B
Operator name:	Phelps & Beveridge		
County name:	Los Angeles	Fieldname:	Los Angeles City
Area name:	Any Area	Section:	19
Township:	01S	Range:	13W
Base meridian:	SB	Elevation:	Not Reported
Gissourcec:	hud		

Comments:	Not Reported		
Leasename:	Not Reported	Wellnumber:	7
Epawell:	N	Hydraulica:	N
Confidenti:	N	Spuddate:	Not Reported
Welldeptha:	0		
Redrillfoo:	0		
Abandonedd:	Not Reported	Completion:	Not Reported
Directiona:	Unknown	Gissymbol:	AOG
Site id:	CAOG11000216205		

N188
North
1/4 - 1/2 Mile

OIL_GAS **CAOG11000215989**

District nun:	1	Api number:	03725824
Blm well:	N	Redrill can:	Not Reported
Dryhole:	N	Well status:	B
Operator name:	L.A. Terminal & Transport Co.		
County name:	Los Angeles	Fieldname:	Los Angeles City
Area name:	Any Area	Section:	19
Township:	01S	Range:	13W
Base meridian:	SB	Elevation:	Not Reported
Gissourcec:	hud		
Comments:	Not Reported		
Leasename:	Not Reported	Wellnumber:	6
Epawell:	N	Hydraulica:	N
Confidenti:	N	Spuddate:	Not Reported
Welldeptha:	0		
Redrillfoo:	0		
Abandonedd:	Not Reported	Completion:	Not Reported
Directiona:	Unknown	Gissymbol:	AOG
Site id:	CAOG11000215989		

R189
NNE
1/4 - 1/2 Mile

OIL_GAS **CAOG11000215721**

District nun:	1	Api number:	03725555
Blm well:	N	Redrill can:	Not Reported
Dryhole:	N	Well status:	B
Operator name:	College Oil Co.		
County name:	Los Angeles	Fieldname:	Los Angeles City
Area name:	Any Area	Section:	19
Township:	01S	Range:	13W
Base meridian:	SB	Elevation:	Not Reported
Gissourcec:	hud		
Comments:	Not Reported		
Leasename:	Not Reported	Wellnumber:	7
Epawell:	N	Hydraulica:	N
Confidenti:	N	Spuddate:	Not Reported
Welldeptha:	0		
Redrillfoo:	0		
Abandonedd:	Not Reported	Completion:	Not Reported
Directiona:	Unknown	Gissymbol:	AOG
Site id:	CAOG11000215721		

GEOCHECK® - PHYSICAL SETTING SOURCE MAP FINDINGS

Map ID
Direction
Distance

Database EDR ID Number

O190
NE
1/4 - 1/2 Mile

OIL_GAS **CAOG11000216235**

District nun:	1	Api number:	03726071
Blm well:	N	Redrill can:	Not Reported
Dryhole:	N	Well status:	B
Operator name:	Sierra Oil Co.		
County name:	Los Angeles	Fieldname:	Los Angeles City
Area name:	Any Area	Section:	19
Township:	01S	Range:	13W
Base meridian:	SB	Elevation:	Not Reported
Gissourcec:	hud		
Comments:	Not Reported		
Leasename:	Not Reported	Wellnumber:	1
Epawell:	N	Hydraulica:	N
Confidenti:	N	Spuddate:	Not Reported
Welldeptha:	0		
Redrillfoo:	0		
Abandonedd:	Not Reported	Completion:	Not Reported
Directiona:	Unknown	Gissymbol:	AOG
Site id:	CAOG11000216235		

Q191
ESE
1/4 - 1/2 Mile

OIL_GAS **CAOG11000216206**

District nun:	1	Api number:	03726041
Blm well:	N	Redrill can:	Not Reported
Dryhole:	N	Well status:	B
Operator name:	Phelps & Beveridge		
County name:	Los Angeles	Fieldname:	Los Angeles City
Area name:	Any Area	Section:	19
Township:	01S	Range:	13W
Base meridian:	SB	Elevation:	Not Reported
Gissourcec:	hud		
Comments:	Not Reported		
Leasename:	Not Reported	Wellnumber:	4
Epawell:	N	Hydraulica:	N
Confidenti:	N	Spuddate:	Not Reported
Welldeptha:	0		
Redrillfoo:	0		
Abandonedd:	Not Reported	Completion:	Not Reported
Directiona:	Unknown	Gissymbol:	AOG
Site id:	CAOG11000216206		

S192
NNE
1/4 - 1/2 Mile

OIL_GAS **CAOG11000216000**

District nun:	1	Api number:	03725835
Blm well:	N	Redrill can:	Not Reported
Dryhole:	N	Well status:	B
Operator name:	L.A. Terminal & Transport Co.		
County name:	Los Angeles	Fieldname:	Los Angeles City
Area name:	Any Area	Section:	19
Township:	01S	Range:	13W
Base meridian:	SB	Elevation:	Not Reported
Gissourcec:	hud		
Comments:	Not Reported		
Leasename:	Not Reported	Wellnumber:	51
Epawell:	N	Hydraulica:	N
Confidenti:	N	Spuddate:	Not Reported
Welldeptha:	0		
Redrillfoo:	0		
Abandonedd:	Not Reported	Completion:	Not Reported
Directiona:	Unknown	Gissymbol:	AOG
Site id:	CAOG11000216000		

N193
North
1/4 - 1/2 Mile

OIL_GAS **CAOG11000216060**

District nun:	1	Api number:	03725895
Blm well:	N	Redrill can:	Not Reported
Dryhole:	N	Well status:	B
Operator name:	Maltman Oil Co.		
County name:	Los Angeles	Fieldname:	Los Angeles City
Area name:	Any Area	Section:	19
Township:	01S	Range:	13W
Base meridian:	SB	Elevation:	Not Reported
Gissourcec:	hud		
Comments:	Not Reported		
Leasename:	Not Reported	Wellnumber:	3
Epawell:	N	Hydraulica:	N
Confidenti:	N	Spuddate:	Not Reported
Welldeptha:	0		
Redrillfoo:	0		
Abandonedd:	Not Reported	Completion:	Not Reported
Directiona:	Unknown	Gissymbol:	AOG
Site id:	CAOG11000216060		

N194
North
1/4 - 1/2 Mile

OIL_GAS **CAOG11000216061**

District nun:	1	Api number:	03725896
Blm well:	N	Redrill can:	Not Reported
Dryhole:	N	Well status:	B
Operator name:	Maltman Oil Co.		
County name:	Los Angeles	Fieldname:	Los Angeles City
Area name:	Any Area	Section:	19
Township:	01S	Range:	13W
Base meridian:	SB	Elevation:	Not Reported
Gissourcec:	hud		

Comments:	Not Reported		
Leasename:	Not Reported	Wellnumber:	6
Epawell:	N	Hydraulica:	N
Confidenti:	N	Spuddate:	Not Reported
Welldeptha:	0		
Redrillfoo:	0		
Abandonedd:	Not Reported	Completion:	Not Reported
Directiona:	Unknown	Gissymbol:	AOG
Site id:	CAOG11000216061		

N195
North
1/4 - 1/2 Mile

OIL_GAS **CAOG11000215962**

District nun:	1	Api number:	03725797
Blm well:	N	Redrill can:	Not Reported
Dryhole:	N	Well status:	B
Operator name:	L.A. Terminal & Transport Co.		
County name:	Los Angeles	Fieldname:	Los Angeles City
Area name:	Any Area	Section:	19
Township:	01S	Range:	13W
Base meridian:	SB	Elevation:	Not Reported
Gissourcec:	hud		
Comments:	Not Reported		
Leasename:	Not Reported	Wellnumber:	7
Epawell:	N	Hydraulica:	N
Confidenti:	N	Spuddate:	Not Reported
Welldeptha:	0		
Redrillfoo:	0		
Abandonedd:	Not Reported	Completion:	Not Reported
Directiona:	Unknown	Gissymbol:	AOG
Site id:	CAOG11000215962		

U196
NNW
1/4 - 1/2 Mile

OIL_GAS **CAOG11000216024**

District nun:	1	Api number:	03725859
Blm well:	N	Redrill can:	Not Reported
Dryhole:	N	Well status:	B
Operator name:	Lehigh Oil Co.		
County name:	Los Angeles	Fieldname:	Los Angeles City
Area name:	Any Area	Section:	19
Township:	01S	Range:	13W
Base meridian:	SB	Elevation:	Not Reported
Gissourcec:	hud		
Comments:	Not Reported		
Leasename:	Not Reported	Wellnumber:	1
Epawell:	N	Hydraulica:	N
Confidenti:	N	Spuddate:	Not Reported
Welldeptha:	0		
Redrillfoo:	0		
Abandonedd:	Not Reported	Completion:	Not Reported
Directiona:	Unknown	Gissymbol:	AOG
Site id:	CAOG11000216024		

GEOCHECK® - PHYSICAL SETTING SOURCE MAP FINDINGS

Map ID
Direction
Distance

Database EDR ID Number

N197
NNW
1/4 - 1/2 Mile

OIL_GAS **CAOG11000215966**

District nun:	1	Api number:	03725801
Blm well:	N	Redrill can:	Not Reported
Dryhole:	N	Well status:	B
Operator name:	L.A. Terminal & Transport Co.		
County name:	Los Angeles	Fieldname:	Los Angeles City
Area name:	Any Area	Section:	19
Township:	01S	Range:	13W
Base meridian:	SB	Elevation:	Not Reported
Gissourcec:	hud		
Comments:	Not Reported		
Leasename:	Not Reported	Wellnumber:	39
Epawell:	N	Hydraulica:	N
Confidenti:	N	Spuddate:	Not Reported
Welldeptha:	0		
Redrillfoo:	0		
Abandonedd:	Not Reported	Completion:	Not Reported
Directiona:	Unknown	Gissymbol:	AOG
Site id:	CAOG11000215966		

R198
North
1/4 - 1/2 Mile

OIL_GAS **CAOG11000215705**

District nun:	1	Api number:	03725539
Blm well:	N	Redrill can:	Not Reported
Dryhole:	N	Well status:	B
Operator name:	College Oil Co.		
County name:	Los Angeles	Fieldname:	Los Angeles City
Area name:	Any Area	Section:	19
Township:	01S	Range:	13W
Base meridian:	SB	Elevation:	Not Reported
Gissourcec:	hud		
Comments:	Not Reported		
Leasename:	Not Reported	Wellnumber:	17
Epawell:	N	Hydraulica:	N
Confidenti:	N	Spuddate:	Not Reported
Welldeptha:	0		
Redrillfoo:	0		
Abandonedd:	Not Reported	Completion:	Not Reported
Directiona:	Unknown	Gissymbol:	AOG
Site id:	CAOG11000215705		

N199
North
1/4 - 1/2 Mile

OIL_GAS **CAOG11000216057**

District nun:	1	Api number:	03725892
Blm well:	N	Redrill can:	Not Reported
Dryhole:	N	Well status:	B
Operator name:	Maltman Oil Co.		
County name:	Los Angeles	Fieldname:	Los Angeles City
Area name:	Any Area	Section:	19
Township:	01S	Range:	13W
Base meridian:	SB	Elevation:	Not Reported
Gissourcec:	hud		
Comments:	Not Reported		
Leasename:	Not Reported	Wellnumber:	7
Epawell:	N	Hydraulica:	N
Confidenti:	N	Spuddate:	Not Reported
Welldeptha:	0		
Redrillfoo:	0		
Abandonedd:	Not Reported	Completion:	Not Reported
Directiona:	Unknown	Gissymbol:	AOG
Site id:	CAOG11000216057		

N200
North
1/4 - 1/2 Mile

OIL_GAS **CAOG11000215957**

District nun:	1	Api number:	03725792
Blm well:	N	Redrill can:	Not Reported
Dryhole:	N	Well status:	B
Operator name:	L.A. Terminal & Transport Co.		
County name:	Los Angeles	Fieldname:	Los Angeles City
Area name:	Any Area	Section:	19
Township:	01S	Range:	13W
Base meridian:	SB	Elevation:	Not Reported
Gissourcec:	hud		
Comments:	Not Reported		
Leasename:	Not Reported	Wellnumber:	2
Epawell:	N	Hydraulica:	N
Confidenti:	N	Spuddate:	Not Reported
Welldeptha:	0		
Redrillfoo:	0		
Abandonedd:	Not Reported	Completion:	Not Reported
Directiona:	Unknown	Gissymbol:	AOG
Site id:	CAOG11000215957		

N201
North
1/4 - 1/2 Mile

OIL_GAS **CAOG11000215981**

District nun:	1	Api number:	03725816
Blm well:	N	Redrill can:	Not Reported
Dryhole:	N	Well status:	B
Operator name:	L.A. Terminal & Transport Co.		
County name:	Los Angeles	Fieldname:	Los Angeles City
Area name:	Any Area	Section:	19
Township:	01S	Range:	13W
Base meridian:	SB	Elevation:	Not Reported
Gissourcec:	hud		

Comments:	Not Reported		
Leasename:	Not Reported	Wellnumber:	3
Epawell:	N	Hydraulica:	N
Confidenti:	N	Spuddate:	Not Reported
Welldeptha:	0		
Redrillfoo:	0		
Abandonedd:	Not Reported	Completion:	Not Reported
Directiona:	Unknown	Gissymbol:	AOG
Site id:	CAOG11000215981		

R202
NNE
1/4 - 1/2 Mile

OIL_GAS **CAOG11000215719**

District nun:	1	Api number:	03725553
Blm well:	N	Redrill can:	Not Reported
Dryhole:	N	Well status:	B
Operator name:	College Oil Co.		
County name:	Los Angeles	Fieldname:	Los Angeles City
Area name:	Any Area	Section:	19
Township:	01S	Range:	13W
Base meridian:	SB	Elevation:	Not Reported
Gissourcec:	hud		
Comments:	Not Reported		
Leasename:	Not Reported	Wellnumber:	10
Epawell:	N	Hydraulica:	N
Confidenti:	N	Spuddate:	Not Reported
Welldeptha:	0		
Redrillfoo:	0		
Abandonedd:	Not Reported	Completion:	Not Reported
Directiona:	Unknown	Gissymbol:	AOG
Site id:	CAOG11000215719		

S203
NNE
1/4 - 1/2 Mile

OIL_GAS **CAOG11000215999**

District nun:	1	Api number:	03725834
Blm well:	N	Redrill can:	Not Reported
Dryhole:	N	Well status:	B
Operator name:	L.A. Terminal & Transport Co.		
County name:	Los Angeles	Fieldname:	Los Angeles City
Area name:	Any Area	Section:	19
Township:	01S	Range:	13W
Base meridian:	SB	Elevation:	Not Reported
Gissourcec:	hud		
Comments:	Not Reported		
Leasename:	Not Reported	Wellnumber:	52
Epawell:	N	Hydraulica:	N
Confidenti:	N	Spuddate:	Not Reported
Welldeptha:	0		
Redrillfoo:	0		
Abandonedd:	Not Reported	Completion:	Not Reported
Directiona:	Unknown	Gissymbol:	AOG
Site id:	CAOG11000215999		

Map ID
Direction
Distance

Database EDR ID Number

P204
East
1/4 - 1/2 Mile

OIL_GAS **CAOG11000216034**

District nun:	1	Api number:	03725869
Blm well:	N	Redrill can:	Not Reported
Dryhole:	N	Well status:	B
Operator name:	Lincoln Oil Co.		
County name:	Los Angeles	Fieldname:	Los Angeles City
Area name:	Any Area	Section:	19
Township:	01S	Range:	13W
Base meridian:	SB	Elevation:	Not Reported
Gissourcec:	hud		
Comments:	Not Reported		
Leasename:	Not Reported	Wellnumber:	3
Epawell:	N	Hydraulica:	N
Confidenti:	N	Spuddate:	Not Reported
Welldeptha:	0		
Redrillfoo:	0		
Abandonedd:	Not Reported	Completion:	Not Reported
Directiona:	Unknown	Gissymbol:	AOG
Site id:	CAOG11000216034		

R205
North
1/4 - 1/2 Mile

OIL_GAS **CAOG11000215704**

District nun:	1	Api number:	03725538
Blm well:	N	Redrill can:	Not Reported
Dryhole:	N	Well status:	B
Operator name:	College Oil Co.		
County name:	Los Angeles	Fieldname:	Los Angeles City
Area name:	Any Area	Section:	19
Township:	01S	Range:	13W
Base meridian:	SB	Elevation:	Not Reported
Gissourcec:	hud		
Comments:	Not Reported		
Leasename:	Not Reported	Wellnumber:	19
Epawell:	N	Hydraulica:	N
Confidenti:	N	Spuddate:	Not Reported
Welldeptha:	0		
Redrillfoo:	0		
Abandonedd:	Not Reported	Completion:	Not Reported
Directiona:	Unknown	Gissymbol:	AOG
Site id:	CAOG11000215704		

P206
ENE
1/4 - 1/2 Mile

OIL_GAS **CAOG11000216036**

District nun:	1	Api number:	03725871
Blm well:	N	Redrill can:	Not Reported
Dryhole:	N	Well status:	B
Operator name:	Lincoln Oil Co.		
County name:	Los Angeles	Fieldname:	Los Angeles City
Area name:	Any Area	Section:	19
Township:	01S	Range:	13W
Base meridian:	SB	Elevation:	Not Reported
Gissourcec:	hud		
Comments:	Not Reported		
Leasename:	Not Reported	Wellnumber:	5
Epawell:	N	Hydraulica:	N
Confidenti:	N	Spuddate:	Not Reported
Welldeptha:	0		
Redrillfoo:	0		
Abandonedd:	Not Reported	Completion:	Not Reported
Directiona:	Unknown	Gissymbol:	AOG
Site id:	CAOG11000216036		

V207
North
1/4 - 1/2 Mile

OIL_GAS **CAOG11000216059**

District nun:	1	Api number:	03725894
Blm well:	N	Redrill can:	Not Reported
Dryhole:	N	Well status:	B
Operator name:	Maltman Oil Co.		
County name:	Los Angeles	Fieldname:	Los Angeles City
Area name:	Any Area	Section:	19
Township:	01S	Range:	13W
Base meridian:	SB	Elevation:	Not Reported
Gissourcec:	hud		
Comments:	Not Reported		
Leasename:	Not Reported	Wellnumber:	4
Epawell:	N	Hydraulica:	N
Confidenti:	N	Spuddate:	Not Reported
Welldeptha:	0		
Redrillfoo:	0		
Abandonedd:	Not Reported	Completion:	Not Reported
Directiona:	Unknown	Gissymbol:	AOG
Site id:	CAOG11000216059		

Q208
East
1/4 - 1/2 Mile

OIL_GAS **CAOG11000216208**

District nun:	1	Api number:	03726043
Blm well:	N	Redrill can:	Not Reported
Dryhole:	N	Well status:	B
Operator name:	Phelps & Beveridge		
County name:	Los Angeles	Fieldname:	Los Angeles City
Area name:	Any Area	Section:	19
Township:	01S	Range:	13W
Base meridian:	SB	Elevation:	Not Reported
Gissourcec:	hud		

Comments:	Not Reported		
Leasename:	Not Reported	Wellnumber:	6
Epawell:	N	Hydraulica:	N
Confidenti:	N	Spuddate:	Not Reported
Welldeptha:	0		
Redrillfoo:	0		
Abandonedd:	Not Reported	Completion:	Not Reported
Directiona:	Unknown	Gissymbol:	AOG
Site id:	CAOG11000216208		

U209
NNW
1/4 - 1/2 Mile

OIL_GAS **CAOG11000215767**

District nun:	1	Api number:	03725601
Blm well:	N	Redrill can:	Not Reported
Dryhole:	N	Well status:	B
Operator name:	Doran, Brouse & Price		
County name:	Los Angeles	Fieldname:	Los Angeles City
Area name:	Any Area	Section:	19
Township:	01S	Range:	13W
Base meridian:	SB	Elevation:	Not Reported
Gissourcec:	hud		
Comments:	Not Reported		
Leasename:	Not Reported	Wellnumber:	1
Epawell:	N	Hydraulica:	N
Confidenti:	N	Spuddate:	Not Reported
Welldeptha:	0		
Redrillfoo:	0		
Abandonedd:	Not Reported	Completion:	Not Reported
Directiona:	Unknown	Gissymbol:	AOG
Site id:	CAOG11000215767		

V210
North
1/4 - 1/2 Mile

OIL_GAS **CAOG11000215958**

District nun:	1	Api number:	03725793
Blm well:	N	Redrill can:	Not Reported
Dryhole:	N	Well status:	B
Operator name:	L.A. Terminal & Transport Co.		
County name:	Los Angeles	Fieldname:	Los Angeles City
Area name:	Any Area	Section:	19
Township:	01S	Range:	13W
Base meridian:	SB	Elevation:	Not Reported
Gissourcec:	hud		
Comments:	Not Reported		
Leasename:	Not Reported	Wellnumber:	1
Epawell:	N	Hydraulica:	N
Confidenti:	N	Spuddate:	Not Reported
Welldeptha:	0		
Redrillfoo:	0		
Abandonedd:	Not Reported	Completion:	Not Reported
Directiona:	Unknown	Gissymbol:	AOG
Site id:	CAOG11000215958		

Map ID
Direction
Distance

Database EDR ID Number

U211
North
1/4 - 1/2 Mile

OIL_GAS **CAOG11000216058**

District nun:	1	Api number:	03725893
Blm well:	N	Redrill can:	Not Reported
Dryhole:	N	Well status:	B
Operator name:	Maltman Oil Co.		
County name:	Los Angeles	Fieldname:	Los Angeles City
Area name:	Any Area	Section:	19
Township:	01S	Range:	13W
Base meridian:	SB	Elevation:	Not Reported
Gissourcec:	hud		
Comments:	Not Reported		
Leasename:	Not Reported	Wellnumber:	8
Epawell:	N	Hydraulica:	N
Confidenti:	N	Spuddate:	Not Reported
Welldeptha:	0		
Redrillfoo:	0		
Abandonedd:	Not Reported	Completion:	Not Reported
Directiona:	Unknown	Gissymbol:	AOG
Site id:	CAOG11000216058		

U212
NNW
1/4 - 1/2 Mile

OIL_GAS **CAOG11000215973**

District nun:	1	Api number:	03725808
Blm well:	N	Redrill can:	Not Reported
Dryhole:	N	Well status:	B
Operator name:	L.A. Terminal & Transport Co.		
County name:	Los Angeles	Fieldname:	Los Angeles City
Area name:	Any Area	Section:	19
Township:	01S	Range:	13W
Base meridian:	SB	Elevation:	Not Reported
Gissourcec:	hud		
Comments:	Not Reported		
Leasename:	Not Reported	Wellnumber:	40
Epawell:	N	Hydraulica:	N
Confidenti:	N	Spuddate:	Not Reported
Welldeptha:	0		
Redrillfoo:	0		
Abandonedd:	Not Reported	Completion:	Not Reported
Directiona:	Unknown	Gissymbol:	AOG
Site id:	CAOG11000215973		

R213
NNE
1/4 - 1/2 Mile

OIL_GAS **CAOG11000215709**

District nun:	1	Api number:	03725543
Blm well:	N	Redrill can:	Not Reported
Dryhole:	N	Well status:	B
Operator name:	College Oil Co.		
County name:	Los Angeles	Fieldname:	Los Angeles City
Area name:	Any Area	Section:	19
Township:	01S	Range:	13W
Base meridian:	SB	Elevation:	Not Reported
Gissourcec:	hud		
Comments:	Not Reported		
Leasename:	Not Reported	Wellnumber:	11
Epawell:	N	Hydraulica:	N
Confidenti:	N	Spuddate:	Not Reported
Welldeptha:	0		
Redrillfoo:	0		
Abandonedd:	Not Reported	Completion:	Not Reported
Directiona:	Unknown	Gissymbol:	AOG
Site id:	CAOG11000215709		

Q214
ESE
1/4 - 1/2 Mile

OIL_GAS **CAOG11000216116**

District nun:	1	Api number:	03725951
Blm well:	N	Redrill can:	Not Reported
Dryhole:	N	Well status:	B
Operator name:	O'Donnell Oil, LLC		
County name:	Los Angeles	Fieldname:	Los Angeles City
Area name:	Any Area	Section:	19
Township:	01S	Range:	13W
Base meridian:	SB	Elevation:	Not Reported
Gissourcec:	hud		
Comments:	Not Reported		
Leasename:	Not Reported	Wellnumber:	2
Epawell:	N	Hydraulica:	N
Confidenti:	N	Spuddate:	Not Reported
Welldeptha:	0		
Redrillfoo:	0		
Abandonedd:	Not Reported	Completion:	Not Reported
Directiona:	Unknown	Gissymbol:	AOG
Site id:	CAOG11000216116		

P215
East
1/4 - 1/2 Mile

OIL_GAS **CAOG11000216031**

District nun:	1	Api number:	03725866
Blm well:	N	Redrill can:	Not Reported
Dryhole:	N	Well status:	B
Operator name:	Lincoln Oil Co.		
County name:	Los Angeles	Fieldname:	Los Angeles City
Area name:	Any Area	Section:	19
Township:	01S	Range:	13W
Base meridian:	SB	Elevation:	Not Reported
Gissourcec:	hud		

Comments:	Not Reported		
Leasename:	Not Reported	Wellnumber:	2
Epawell:	N	Hydraulica:	N
Confidenti:	N	Spuddate:	Not Reported
Welldeptha:	0		
Redrillfoo:	0		
Abandonedd:	Not Reported	Completion:	Not Reported
Directiona:	Unknown	Gissymbol:	AOG
Site id:	CAOG11000216031		

S216
NNE **OIL_GAS** **CAOG11000215998**
1/4 - 1/2 Mile

District nun:	1	Api number:	03725833
Blm well:	N	Redrill can:	Not Reported
Dryhole:	N	Well status:	B
Operator name:	L.A. Terminal & Transport Co.		
County name:	Los Angeles	Fieldname:	Los Angeles City
Area name:	Any Area	Section:	19
Township:	01S	Range:	13W
Base meridian:	SB	Elevation:	Not Reported
Gissourcec:	hud		
Comments:	Not Reported		
Leasename:	Not Reported	Wellnumber:	53
Epawell:	N	Hydraulica:	N
Confidenti:	N	Spuddate:	Not Reported
Welldeptha:	0		
Redrillfoo:	0		
Abandonedd:	Not Reported	Completion:	Not Reported
Directiona:	Unknown	Gissymbol:	AOG
Site id:	CAOG11000215998		

U217
North **OIL_GAS** **CAOG11000216056**
1/4 - 1/2 Mile

District nun:	1	Api number:	03725891
Blm well:	N	Redrill can:	Not Reported
Dryhole:	N	Well status:	B
Operator name:	Maltman Oil Co.		
County name:	Los Angeles	Fieldname:	Los Angeles City
Area name:	Any Area	Section:	19
Township:	01S	Range:	13W
Base meridian:	SB	Elevation:	Not Reported
Gissourcec:	hud		
Comments:	Not Reported		
Leasename:	Not Reported	Wellnumber:	9
Epawell:	N	Hydraulica:	N
Confidenti:	N	Spuddate:	Not Reported
Welldeptha:	0		
Redrillfoo:	0		
Abandonedd:	Not Reported	Completion:	Not Reported
Directiona:	Unknown	Gissymbol:	AOG
Site id:	CAOG11000216056		

GEOCHECK® - PHYSICAL SETTING SOURCE MAP FINDINGS

Map ID
Direction
Distance

Database EDR ID Number

U218
NNW
1/4 - 1/2 Mile

OIL_GAS **CAOG11000215771**

District nun:	1	Api number:	03725605
Blm well:	N	Redrill can:	Not Reported
Dryhole:	N	Well status:	B
Operator name:	Doran, Brouse & Price		
County name:	Los Angeles	Fieldname:	Los Angeles City
Area name:	Any Area	Section:	19
Township:	01S	Range:	13W
Base meridian:	SB	Elevation:	Not Reported
Gissourcec:	hud		
Comments:	Not Reported		
Leasename:	Not Reported	Wellnumber:	3
Epawell:	N	Hydraulica:	N
Confidenti:	N	Spuddate:	Not Reported
Welldeptha:	0		
Redrillfoo:	0		
Abandonedd:	Not Reported	Completion:	Not Reported
Directiona:	Unknown	Gissymbol:	AOG
Site id:	CAOG11000215771		

R219
North
1/4 - 1/2 Mile

OIL_GAS **CAOG11000215706**

District nun:	1	Api number:	03725540
Blm well:	N	Redrill can:	Not Reported
Dryhole:	N	Well status:	B
Operator name:	College Oil Co.		
County name:	Los Angeles	Fieldname:	Los Angeles City
Area name:	Any Area	Section:	19
Township:	01S	Range:	13W
Base meridian:	SB	Elevation:	Not Reported
Gissourcec:	hud		
Comments:	Not Reported		
Leasename:	Not Reported	Wellnumber:	18
Epawell:	N	Hydraulica:	N
Confidenti:	N	Spuddate:	Not Reported
Welldeptha:	0		
Redrillfoo:	0		
Abandonedd:	Not Reported	Completion:	Not Reported
Directiona:	Unknown	Gissymbol:	AOG
Site id:	CAOG11000215706		

U220
North
1/4 - 1/2 Mile

OIL_GAS **CAOG11000215960**

District nun:	1	Api number:	03725795
Blm well:	N	Redrill can:	Not Reported
Dryhole:	N	Well status:	B
Operator name:	L.A. Terminal & Transport Co.		
County name:	Los Angeles	Fieldname:	Los Angeles City
Area name:	Any Area	Section:	19
Township:	01S	Range:	13W
Base meridian:	SB	Elevation:	Not Reported
Gissourcec:	hud		
Comments:	Not Reported		
Leasename:	Not Reported	Wellnumber:	9
Epawell:	N	Hydraulica:	N
Confidenti:	N	Spuddate:	Not Reported
Welldeptha:	0		
Redrillfoo:	0		
Abandonedd:	Not Reported	Completion:	Not Reported
Directiona:	Unknown	Gissymbol:	AOG
Site id:	CAOG11000215960		

U221
NNW
1/4 - 1/2 Mile

OIL_GAS **CAOG11000215766**

District nun:	1	Api number:	03725600
Blm well:	N	Redrill can:	Not Reported
Dryhole:	N	Well status:	B
Operator name:	Doran, Brouse & Price		
County name:	Los Angeles	Fieldname:	Los Angeles City
Area name:	Any Area	Section:	19
Township:	01S	Range:	13W
Base meridian:	SB	Elevation:	Not Reported
Gissourcec:	hud		
Comments:	Not Reported		
Leasename:	Not Reported	Wellnumber:	2
Epawell:	N	Hydraulica:	N
Confidenti:	N	Spuddate:	Not Reported
Welldeptha:	0		
Redrillfoo:	0		
Abandonedd:	Not Reported	Completion:	Not Reported
Directiona:	Unknown	Gissymbol:	AOG
Site id:	CAOG11000215766		

T222
NW
1/4 - 1/2 Mile

OIL_GAS **CAOG11000215854**

District nun:	1	Api number:	03725689
Blm well:	N	Redrill can:	Not Reported
Dryhole:	N	Well status:	B
Operator name:	Hercules Oil Co.		
County name:	Los Angeles	Fieldname:	Los Angeles City
Area name:	Any Area	Section:	24
Township:	01S	Range:	14W
Base meridian:	SB	Elevation:	Not Reported
Gissourcec:	hud		

Comments:	Not Reported		
Leasename:	Not Reported	Wellnumber:	2
Epawell:	N	Hydraulica:	N
Confidenti:	N	Spuddate:	Not Reported
Welldeptha:	0		
Redrillfoo:	0		
Abandonedd:	Not Reported	Completion:	Not Reported
Directiona:	Unknown	Gissymbol:	AOG
Site id:	CAOG11000215854		

V223
North
1/4 - 1/2 Mile

OIL_GAS **CAOG11000215959**

District nun:	1	Api number:	03725794
Blm well:	N	Redrill can:	Not Reported
Dryhole:	N	Well status:	B
Operator name:	L.A. Terminal & Transport Co.		
County name:	Los Angeles	Fieldname:	Los Angeles City
Area name:	Any Area	Section:	19
Township:	01S	Range:	13W
Base meridian:	SB	Elevation:	Not Reported
Gissourcec:	hud		
Comments:	Not Reported		
Leasename:	Not Reported	Wellnumber:	10
Epawell:	N	Hydraulica:	N
Confidenti:	N	Spuddate:	Not Reported
Welldeptha:	0		
Redrillfoo:	0		
Abandonedd:	Not Reported	Completion:	Not Reported
Directiona:	Unknown	Gissymbol:	AOG
Site id:	CAOG11000215959		

S224
NE
1/4 - 1/2 Mile

OIL_GAS **CAOG11000215776**

District nun:	1	Api number:	03725610
Blm well:	N	Redrill can:	Not Reported
Dryhole:	N	Well status:	B
Operator name:	Dunham & Farnsworth		
County name:	Los Angeles	Fieldname:	Los Angeles City
Area name:	Any Area	Section:	19
Township:	01S	Range:	13W
Base meridian:	SB	Elevation:	Not Reported
Gissourcec:	hud		
Comments:	Not Reported		
Leasename:	Not Reported	Wellnumber:	1
Epawell:	N	Hydraulica:	N
Confidenti:	N	Spuddate:	Not Reported
Welldeptha:	0		
Redrillfoo:	0		
Abandonedd:	Not Reported	Completion:	Not Reported
Directiona:	Unknown	Gissymbol:	AOG
Site id:	CAOG11000215776		

Map ID
Direction
Distance

Database EDR ID Number

R225
NNE
1/4 - 1/2 Mile

OIL_GAS **CAOG11000215722**

District nun:	1	Api number:	03725556
Blm well:	N	Redrill can:	Not Reported
Dryhole:	N	Well status:	B
Operator name:	College Oil Co.		
County name:	Los Angeles	Fieldname:	Los Angeles City
Area name:	Any Area	Section:	19
Township:	01S	Range:	13W
Base meridian:	SB	Elevation:	Not Reported
Gissourcec:	hud		
Comments:	Not Reported		
Leasename:	Not Reported	Wellnumber:	8
Epawell:	N	Hydraulica:	N
Confidenti:	N	Spuddate:	Not Reported
Welldeptha:	0		
Redrillfoo:	0		
Abandonedd:	Not Reported	Completion:	Not Reported
Directiona:	Unknown	Gissymbol:	AOG
Site id:	CAOG11000215722		

V226
North
1/4 - 1/2 Mile

OIL_GAS **CAOG11000215948**

District nun:	1	Api number:	03725783
Blm well:	N	Redrill can:	Not Reported
Dryhole:	N	Well status:	B
Operator name:	L.A. Terminal & Transport Co.		
County name:	Los Angeles	Fieldname:	Los Angeles City
Area name:	Any Area	Section:	19
Township:	01S	Range:	13W
Base meridian:	SB	Elevation:	Not Reported
Gissourcec:	hud		
Comments:	Not Reported		
Leasename:	Not Reported	Wellnumber:	11
Epawell:	N	Hydraulica:	N
Confidenti:	N	Spuddate:	Not Reported
Welldeptha:	0		
Redrillfoo:	0		
Abandonedd:	Not Reported	Completion:	Not Reported
Directiona:	Unknown	Gissymbol:	AOG
Site id:	CAOG11000215948		

S227
NNE
1/4 - 1/2 Mile

OIL_GAS **CAOG11000215779**

District nun:	1	Api number:	03725613
Blm well:	N	Redrill can:	Not Reported
Dryhole:	N	Well status:	B
Operator name:	Dunham & Farnsworth		
County name:	Los Angeles	Fieldname:	Los Angeles City
Area name:	Any Area	Section:	19
Township:	01S	Range:	13W
Base meridian:	SB	Elevation:	Not Reported
Gissourcec:	hud		
Comments:	Not Reported		
Leasename:	Not Reported	Wellnumber:	3
Epawell:	N	Hydraulica:	N
Confidenti:	N	Spuddate:	Not Reported
Welldeptha:	0		
Redrillfoo:	0		
Abandonedd:	Not Reported	Completion:	Not Reported
Directiona:	Unknown	Gissymbol:	AOG
Site id:	CAOG11000215779		

U228
NNW **OIL_GAS** **CAOG11000215982**
1/4 - 1/2 Mile

District nun:	1	Api number:	03725817
Blm well:	N	Redrill can:	Not Reported
Dryhole:	N	Well status:	B
Operator name:	L.A. Terminal & Transport Co.		
County name:	Los Angeles	Fieldname:	Los Angeles City
Area name:	Any Area	Section:	19
Township:	01S	Range:	13W
Base meridian:	SB	Elevation:	Not Reported
Gissourcec:	hud		
Comments:	Not Reported		
Leasename:	Not Reported	Wellnumber:	41
Epawell:	N	Hydraulica:	N
Confidenti:	N	Spuddate:	Not Reported
Welldeptha:	0		
Redrillfoo:	0		
Abandonedd:	Not Reported	Completion:	Not Reported
Directiona:	Unknown	Gissymbol:	AOG
Site id:	CAOG11000215982		

U229
NNW **OIL_GAS** **CAOG11000215963**
1/4 - 1/2 Mile

District nun:	1	Api number:	03725798
Blm well:	N	Redrill can:	Not Reported
Dryhole:	N	Well status:	B
Operator name:	L.A. Terminal & Transport Co.		
County name:	Los Angeles	Fieldname:	Los Angeles City
Area name:	Any Area	Section:	19
Township:	01S	Range:	13W
Base meridian:	SB	Elevation:	Not Reported
Gissourcec:	hud		

Comments:	Not Reported		
Leasename:	Not Reported	Wellnumber:	8
Epawell:	N	Hydraulica:	N
Confidenti:	N	Spuddate:	Not Reported
Welldeptha:	0		
Redrillfoo:	0		
Abandonedd:	Not Reported	Completion:	Not Reported
Directiona:	Unknown	Gissymbol:	AOG
Site id:	CAOG11000215963		

Q230
East
1/4 - 1/2 Mile

OIL_GAS **CAOG11000216204**

District nun:	1	Api number:	03726039
Blm well:	N	Redrill can:	Not Reported
Dryhole:	N	Well status:	B
Operator name:	Phelps & Beveridge		
County name:	Los Angeles	Fieldname:	Los Angeles City
Area name:	Any Area	Section:	19
Township:	01S	Range:	13W
Base meridian:	SB	Elevation:	Not Reported
Gissourcec:	hud		
Comments:	Not Reported		
Leasename:	Not Reported	Wellnumber:	8
Epawell:	N	Hydraulica:	N
Confidenti:	N	Spuddate:	Not Reported
Welldeptha:	0		
Redrillfoo:	0		
Abandonedd:	Not Reported	Completion:	Not Reported
Directiona:	Unknown	Gissymbol:	AOG
Site id:	CAOG11000216204		

231
East
1/4 - 1/2 Mile

OIL_GAS **CAOG11000216032**

District nun:	1	Api number:	03725867
Blm well:	N	Redrill can:	Not Reported
Dryhole:	N	Well status:	B
Operator name:	Lincoln Oil Co.		
County name:	Los Angeles	Fieldname:	Los Angeles City
Area name:	Any Area	Section:	19
Township:	01S	Range:	13W
Base meridian:	SB	Elevation:	Not Reported
Gissourcec:	hud		
Comments:	Not Reported		
Leasename:	Not Reported	Wellnumber:	1
Epawell:	N	Hydraulica:	N
Confidenti:	N	Spuddate:	Not Reported
Welldeptha:	0		
Redrillfoo:	0		
Abandonedd:	Not Reported	Completion:	Not Reported
Directiona:	Unknown	Gissymbol:	AOG
Site id:	CAOG11000216032		

GEOCHECK® - PHYSICAL SETTING SOURCE MAP FINDINGS

Map ID
Direction
Distance

Database EDR ID Number

W232
NNW
1/4 - 1/2 Mile

OIL_GAS **CAOG11000215770**

District nun:	1	Api number:	03725604
Blm well:	N	Redrill can:	Not Reported
Dryhole:	N	Well status:	B
Operator name:	Doran, Brouse & Price		
County name:	Los Angeles	Fieldname:	Los Angeles City
Area name:	Any Area	Section:	19
Township:	01S	Range:	13W
Base meridian:	SB	Elevation:	Not Reported
Gissourcec:	hud		
Comments:	Not Reported		
Leasename:	Not Reported	Wellnumber:	4
Epawell:	N	Hydraulica:	N
Confidenti:	N	Spuddate:	Not Reported
Welldeptha:	0		
Redrillfoo:	0		
Abandonedd:	Not Reported	Completion:	Not Reported
Directiona:	Unknown	Gissymbol:	AOG
Site id:	CAOG11000215770		

S233
NNE
1/4 - 1/2 Mile

OIL_GAS **CAOG11000215778**

District nun:	1	Api number:	03725612
Blm well:	N	Redrill can:	Not Reported
Dryhole:	N	Well status:	B
Operator name:	Dunham & Farnsworth		
County name:	Los Angeles	Fieldname:	Los Angeles City
Area name:	Any Area	Section:	19
Township:	01S	Range:	13W
Base meridian:	SB	Elevation:	Not Reported
Gissourcec:	hud		
Comments:	Not Reported		
Leasename:	Not Reported	Wellnumber:	4
Epawell:	N	Hydraulica:	N
Confidenti:	N	Spuddate:	Not Reported
Welldeptha:	0		
Redrillfoo:	0		
Abandonedd:	Not Reported	Completion:	Not Reported
Directiona:	Unknown	Gissymbol:	AOG
Site id:	CAOG11000215778		

234
East
1/4 - 1/2 Mile

OIL_GAS **CAOG11000216117**

District nun:	1	Api number:	03725952
Blm well:	N	Redrill can:	Not Reported
Dryhole:	N	Well status:	B
Operator name:	O'Donnell Oil, LLC		
County name:	Los Angeles	Fieldname:	Los Angeles City
Area name:	Any Area	Section:	19
Township:	01S	Range:	13W
Base meridian:	SB	Elevation:	Not Reported
Gissourcec:	hud		
Comments:	Not Reported		
Leasename:	Not Reported	Wellnumber:	1
Epawell:	N	Hydraulica:	N
Confidenti:	N	Spuddate:	Not Reported
Welldeptha:	0		
Redrillfoo:	0		
Abandonedd:	Not Reported	Completion:	Not Reported
Directiona:	Unknown	Gissymbol:	AOG
Site id:	CAOG11000216117		

U235
NNW **OIL_GAS** **CAOG11000216023**
1/4 - 1/2 Mile

District nun:	1	Api number:	03725858
Blm well:	N	Redrill can:	Not Reported
Dryhole:	N	Well status:	B
Operator name:	Lehigh Oil Co.		
County name:	Los Angeles	Fieldname:	Los Angeles City
Area name:	Any Area	Section:	19
Township:	01S	Range:	13W
Base meridian:	SB	Elevation:	Not Reported
Gissourcec:	hud		
Comments:	Not Reported		
Leasename:	Not Reported	Wellnumber:	2
Epawell:	N	Hydraulica:	N
Confidenti:	N	Spuddate:	Not Reported
Welldeptha:	0		
Redrillfoo:	0		
Abandonedd:	Not Reported	Completion:	Not Reported
Directiona:	Unknown	Gissymbol:	AOG
Site id:	CAOG11000216023		

V236
North **OIL_GAS** **CAOG11000215947**
1/4 - 1/2 Mile

District nun:	1	Api number:	03725782
Blm well:	N	Redrill can:	Not Reported
Dryhole:	N	Well status:	B
Operator name:	L.A. Terminal & Transport Co.		
County name:	Los Angeles	Fieldname:	Los Angeles City
Area name:	Any Area	Section:	19
Township:	01S	Range:	13W
Base meridian:	SB	Elevation:	Not Reported
Gissourcec:	hud		

Comments:	Not Reported		
Leasename:	Not Reported	Wellnumber:	12
Epawell:	N	Hydraulica:	N
Confidenti:	N	Spuddate:	Not Reported
Welldeptha:	0		
Redrillfoo:	0		
Abandonedd:	Not Reported	Completion:	Not Reported
Directiona:	Unknown	Gissymbol:	AOG
Site id:	CAOG11000215947		

W237
NW
1/4 - 1/2 Mile

OIL_GAS **CAOG11000215773**

District nun:	1	Api number:	03725607
Blm well:	N	Redrill can:	Not Reported
Dryhole:	N	Well status:	B
Operator name:	Doran, Brouse & Price		
County name:	Los Angeles	Fieldname:	Los Angeles City
Area name:	Any Area	Section:	19
Township:	01S	Range:	13W
Base meridian:	SB	Elevation:	Not Reported
Gissourcec:	hud		
Comments:	Not Reported		
Leasename:	Not Reported	Wellnumber:	5
Epawell:	N	Hydraulica:	N
Confidenti:	N	Spuddate:	Not Reported
Welldeptha:	0		
Redrillfoo:	0		
Abandonedd:	Not Reported	Completion:	Not Reported
Directiona:	Unknown	Gissymbol:	AOG
Site id:	CAOG11000215773		

X238
NE
1/4 - 1/2 Mile

OIL_GAS **CAOG11000215775**

District nun:	1	Api number:	03725609
Blm well:	N	Redrill can:	Not Reported
Dryhole:	N	Well status:	B
Operator name:	Dunham & Farnsworth		
County name:	Los Angeles	Fieldname:	Los Angeles City
Area name:	Any Area	Section:	19
Township:	01S	Range:	13W
Base meridian:	SB	Elevation:	Not Reported
Gissourcec:	hud		
Comments:	Not Reported		
Leasename:	Not Reported	Wellnumber:	2
Epawell:	N	Hydraulica:	N
Confidenti:	N	Spuddate:	Not Reported
Welldeptha:	0		
Redrillfoo:	0		
Abandonedd:	Not Reported	Completion:	Not Reported
Directiona:	Unknown	Gissymbol:	AOG
Site id:	CAOG11000215775		

GEOCHECK® - PHYSICAL SETTING SOURCE MAP FINDINGS

Map ID
Direction
Distance

Database EDR ID Number

U239
North
1/4 - 1/2 Mile

OIL_GAS **CAOG11000215976**

District nun:	1	Api number:	03725811
Blm well:	N	Redrill can:	Not Reported
Dryhole:	N	Well status:	B
Operator name:	L.A. Terminal & Transport Co.		
County name:	Los Angeles	Fieldname:	Los Angeles City
Area name:	Any Area	Section:	19
Township:	01S	Range:	13W
Base meridian:	SB	Elevation:	Not Reported
Gissourcec:	hud		
Comments:	Not Reported		
Leasename:	Not Reported	Wellnumber:	31
Epawell:	N	Hydraulica:	N
Confidenti:	N	Spuddate:	Not Reported
Welldeptha:	0		
Redrillfoo:	0		
Abandonedd:	Not Reported	Completion:	Not Reported
Directiona:	Unknown	Gissymbol:	AOG
Site id:	CAOG11000215976		

U240
NNW
1/4 - 1/2 Mile

OIL_GAS **CAOG11000215965**

District nun:	1	Api number:	03725800
Blm well:	N	Redrill can:	Not Reported
Dryhole:	N	Well status:	B
Operator name:	L.A. Terminal & Transport Co.		
County name:	Los Angeles	Fieldname:	Los Angeles City
Area name:	Any Area	Section:	19
Township:	01S	Range:	13W
Base meridian:	SB	Elevation:	Not Reported
Gissourcec:	hud		
Comments:	Not Reported		
Leasename:	Not Reported	Wellnumber:	42
Epawell:	N	Hydraulica:	N
Confidenti:	N	Spuddate:	Not Reported
Welldeptha:	0		
Redrillfoo:	0		
Abandonedd:	Not Reported	Completion:	Not Reported
Directiona:	Unknown	Gissymbol:	AOG
Site id:	CAOG11000215965		

T241
NW
1/4 - 1/2 Mile

OIL_GAS **CAOG11000215160**

District nun:	1	Api number:	03723864
Blm well:	N	Redrill can:	Not Reported
Dryhole:	N	Well status:	P
Operator name:	Hercules Oil Co.		
County name:	Los Angeles	Fieldname:	Los Angeles City
Area name:	Any Area	Section:	24
Township:	01S	Range:	14W
Base meridian:	SB	Elevation:	Not Reported
Gissourcec:	hud		
Comments:	Not Reported		
Leasename:	Not Reported	Wellnumber:	4
Epawell:	N	Hydraulica:	N
Confidenti:	N	Spuddate:	Not Reported
Welldeptha:	0		
Redrillfoo:	0		
Abandonedd:	Not Reported	Completion:	Not Reported
Directiona:	Unknown	Gissymbol:	POG
Site id:	CAOG11000215160		

U242
NNW **OIL_GAS** **CAOG11000215972**
1/4 - 1/2 Mile

District nun:	1	Api number:	03725807
Blm well:	N	Redrill can:	Not Reported
Dryhole:	N	Well status:	B
Operator name:	L.A. Terminal & Transport Co.		
County name:	Los Angeles	Fieldname:	Los Angeles City
Area name:	Any Area	Section:	19
Township:	01S	Range:	13W
Base meridian:	SB	Elevation:	Not Reported
Gissourcec:	hud		
Comments:	Not Reported		
Leasename:	Not Reported	Wellnumber:	32
Epawell:	N	Hydraulica:	N
Confidenti:	N	Spuddate:	Not Reported
Welldeptha:	0		
Redrillfoo:	0		
Abandonedd:	Not Reported	Completion:	Not Reported
Directiona:	Unknown	Gissymbol:	AOG
Site id:	CAOG11000215972		

S243
NNE **OIL_GAS** **CAOG11000215781**
1/4 - 1/2 Mile

District nun:	1	Api number:	03725615
Blm well:	N	Redrill can:	Not Reported
Dryhole:	N	Well status:	B
Operator name:	Dunham & Farnsworth		
County name:	Los Angeles	Fieldname:	Los Angeles City
Area name:	Any Area	Section:	19
Township:	01S	Range:	13W
Base meridian:	SB	Elevation:	Not Reported
Gissourcec:	hud		

Comments:	Not Reported		
Leasename:	Not Reported	Wellnumber:	5
Epawell:	N	Hydraulica:	N
Confidenti:	N	Spuddate:	Not Reported
Welldeptha:	0		
Redrillfoo:	0		
Abandonedd:	Not Reported	Completion:	Not Reported
Directiona:	Unknown	Gissymbol:	AOG
Site id:	CAOG11000215781		

U244
NNW
1/4 - 1/2 Mile

OIL_GAS **CAOG11000215768**

District nun:	1	Api number:	03725602
Blm well:	N	Redrill can:	Not Reported
Dryhole:	N	Well status:	B
Operator name:	Doran, Brouse & Price		
County name:	Los Angeles	Fieldname:	Los Angeles City
Area name:	Any Area	Section:	19
Township:	01S	Range:	13W
Base meridian:	SB	Elevation:	Not Reported
Gissourcec:	hud		
Comments:	Not Reported		
Leasename:	Not Reported	Wellnumber:	7
Epawell:	N	Hydraulica:	N
Confidenti:	N	Spuddate:	Not Reported
Welldeptha:	0		
Redrillfoo:	0		
Abandonedd:	Not Reported	Completion:	Not Reported
Directiona:	Unknown	Gissymbol:	AOG
Site id:	CAOG11000215768		

Y245
NNE
1/4 - 1/2 Mile

OIL_GAS **CAOG11000215720**

District nun:	1	Api number:	03725554
Blm well:	N	Redrill can:	Not Reported
Dryhole:	N	Well status:	B
Operator name:	College Oil Co.		
County name:	Los Angeles	Fieldname:	Los Angeles City
Area name:	Any Area	Section:	19
Township:	01S	Range:	13W
Base meridian:	SB	Elevation:	Not Reported
Gissourcec:	hud		
Comments:	Not Reported		
Leasename:	Not Reported	Wellnumber:	9
Epawell:	N	Hydraulica:	N
Confidenti:	N	Spuddate:	Not Reported
Welldeptha:	0		
Redrillfoo:	0		
Abandonedd:	Not Reported	Completion:	Not Reported
Directiona:	Unknown	Gissymbol:	AOG
Site id:	CAOG11000215720		

GEOCHECK® - PHYSICAL SETTING SOURCE MAP FINDINGS

Map ID
Direction
Distance

Database EDR ID Number

T246
NW
1/4 - 1/2 Mile

OIL_GAS **CAOG11000215851**

District nun:	1	Api number:	03725686
Blm well:	N	Redrill can:	Not Reported
Dryhole:	N	Well status:	B
Operator name:	Hercules Oil Co.		
County name:	Los Angeles	Fieldname:	Los Angeles City
Area name:	Any Area	Section:	24
Township:	01S	Range:	14W
Base meridian:	SB	Elevation:	Not Reported
Gissourcec:	hud		
Comments:	Not Reported		
Leasename:	Not Reported	Wellnumber:	14
Epawell:	N	Hydraulica:	N
Confidenti:	N	Spuddate:	Not Reported
Welldeptha:	0		
Redrillfoo:	0		
Abandonedd:	Not Reported	Completion:	Not Reported
Directiona:	Unknown	Gissymbol:	AOG
Site id:	CAOG11000215851		

W247
NNW
1/4 - 1/2 Mile

OIL_GAS **CAOG11000215772**

District nun:	1	Api number:	03725606
Blm well:	N	Redrill can:	Not Reported
Dryhole:	N	Well status:	B
Operator name:	Doran, Brouse & Price		
County name:	Los Angeles	Fieldname:	Los Angeles City
Area name:	Any Area	Section:	19
Township:	01S	Range:	13W
Base meridian:	SB	Elevation:	Not Reported
Gissourcec:	hud		
Comments:	Not Reported		
Leasename:	Not Reported	Wellnumber:	6
Epawell:	N	Hydraulica:	N
Confidenti:	N	Spuddate:	Not Reported
Welldeptha:	0		
Redrillfoo:	0		
Abandonedd:	Not Reported	Completion:	Not Reported
Directiona:	Unknown	Gissymbol:	AOG
Site id:	CAOG11000215772		

Y248
NNE
1/4 - 1/2 Mile

OIL_GAS **CAOG11000216003**

District nun:	1	Api number:	03725838
Blm well:	N	Redrill can:	Not Reported
Dryhole:	N	Well status:	B
Operator name:	L.A. Terminal & Transport Co.		
County name:	Los Angeles	Fieldname:	Los Angeles City
Area name:	Any Area	Section:	19
Township:	01S	Range:	13W
Base meridian:	SB	Elevation:	Not Reported
Gissourcec:	hud		
Comments:	Not Reported		
Leasename:	Not Reported	Wellnumber:	55
Epawell:	N	Hydraulica:	N
Confidenti:	N	Spuddate:	Not Reported
Welldeptha:	0		
Redrillfoo:	0		
Abandonedd:	Not Reported	Completion:	Not Reported
Directiona:	Unknown	Gissymbol:	AOG
Site id:	CAOG11000216003		

U249
NNW **OIL_GAS** **CAOG11000216097**
1/4 - 1/2 Mile

District nun:	1	Api number:	03725932
Blm well:	N	Redrill can:	Not Reported
Dryhole:	N	Well status:	B
Operator name:	Mrs. Cake		
County name:	Los Angeles	Fieldname:	Los Angeles City
Area name:	Any Area	Section:	19
Township:	01S	Range:	13W
Base meridian:	SB	Elevation:	Not Reported
Gissourcec:	hud		
Comments:	Not Reported		
Leasename:	Not Reported	Wellnumber:	3
Epawell:	N	Hydraulica:	N
Confidenti:	N	Spuddate:	Not Reported
Welldeptha:	0		
Redrillfoo:	0		
Abandonedd:	Not Reported	Completion:	Not Reported
Directiona:	Unknown	Gissymbol:	AOG
Site id:	CAOG11000216097		

U250
NNW **OIL_GAS** **CAOG11000215975**
1/4 - 1/2 Mile

District nun:	1	Api number:	03725810
Blm well:	N	Redrill can:	Not Reported
Dryhole:	N	Well status:	B
Operator name:	L.A. Terminal & Transport Co.		
County name:	Los Angeles	Fieldname:	Los Angeles City
Area name:	Any Area	Section:	19
Township:	01S	Range:	13W
Base meridian:	SB	Elevation:	Not Reported
Gissourcec:	hud		

Comments:	Not Reported		
Leasename:	Not Reported	Wellnumber:	30
Epawell:	N	Hydraulica:	N
Confidenti:	N	Spuddate:	Not Reported
Welldeptha:	0		
Redrillfoo:	0		
Abandonedd:	Not Reported	Completion:	Not Reported
Directiona:	Unknown	Gissymbol:	AOG
Site id:	CAOG11000215975		

X251
NNE
1/4 - 1/2 Mile

OIL_GAS **CAOG11000215780**

District nun:	1	Api number:	03725614
Blm well:	N	Redrill can:	Not Reported
Dryhole:	N	Well status:	B
Operator name:	Dunham & Farnsworth		
County name:	Los Angeles	Fieldname:	Los Angeles City
Area name:	Any Area	Section:	19
Township:	01S	Range:	13W
Base meridian:	SB	Elevation:	Not Reported
Gissourcec:	hud		
Comments:	Not Reported		
Leasename:	Not Reported	Wellnumber:	6
Epawell:	N	Hydraulica:	N
Confidenti:	N	Spuddate:	Not Reported
Welldeptha:	0		
Redrillfoo:	0		
Abandonedd:	Not Reported	Completion:	Not Reported
Directiona:	Unknown	Gissymbol:	AOG
Site id:	CAOG11000215780		

Y252
NNE
1/4 - 1/2 Mile

OIL_GAS **CAOG11000215988**

District nun:	1	Api number:	03725823
Blm well:	N	Redrill can:	Not Reported
Dryhole:	N	Well status:	B
Operator name:	L.A. Terminal & Transport Co.		
County name:	Los Angeles	Fieldname:	Los Angeles City
Area name:	Any Area	Section:	19
Township:	01S	Range:	13W
Base meridian:	SB	Elevation:	Not Reported
Gissourcec:	hud		
Comments:	Not Reported		
Leasename:	Not Reported	Wellnumber:	54
Epawell:	N	Hydraulica:	N
Confidenti:	N	Spuddate:	Not Reported
Welldeptha:	0		
Redrillfoo:	0		
Abandonedd:	Not Reported	Completion:	Not Reported
Directiona:	Unknown	Gissymbol:	AOG
Site id:	CAOG11000215988		

Map ID
Direction
Distance

Database EDR ID Number

T253
NW
1/4 - 1/2 Mile

OIL_GAS **CAOG11000215858**

District nun:	1	Api number:	03725693
Blm well:	N	Redrill can:	Not Reported
Dryhole:	N	Well status:	B
Operator name:	Hercules Oil Co.		
County name:	Los Angeles	Fieldname:	Los Angeles City
Area name:	Any Area	Section:	24
Township:	01S	Range:	14W
Base meridian:	SB	Elevation:	Not Reported
Gissourcec:	hud		
Comments:	Not Reported		
Leasename:	Not Reported	Wellnumber:	3
Epawell:	N	Hydraulica:	N
Confidenti:	N	Spuddate:	Not Reported
Welldeptha:	0		
Redrillfoo:	0		
Abandonedd:	Not Reported	Completion:	Not Reported
Directiona:	Unknown	Gissymbol:	AOG
Site id:	CAOG11000215858		

U254
NNW
1/4 - 1/2 Mile

OIL_GAS **CAOG11000215971**

District nun:	1	Api number:	03725806
Blm well:	N	Redrill can:	Not Reported
Dryhole:	N	Well status:	B
Operator name:	L.A. Terminal & Transport Co.		
County name:	Los Angeles	Fieldname:	Los Angeles City
Area name:	Any Area	Section:	19
Township:	01S	Range:	13W
Base meridian:	SB	Elevation:	Not Reported
Gissourcec:	hud		
Comments:	Not Reported		
Leasename:	Not Reported	Wellnumber:	33
Epawell:	N	Hydraulica:	N
Confidenti:	N	Spuddate:	Not Reported
Welldeptha:	0		
Redrillfoo:	0		
Abandonedd:	Not Reported	Completion:	Not Reported
Directiona:	Unknown	Gissymbol:	AOG
Site id:	CAOG11000215971		

V255
North
1/4 - 1/2 Mile

OIL_GAS **CAOG11000215950**

District nun:	1	Api number:	03725785
Blm well:	N	Redrill can:	Not Reported
Dryhole:	N	Well status:	B
Operator name:	L.A. Terminal & Transport Co.		
County name:	Los Angeles	Fieldname:	Los Angeles City
Area name:	Any Area	Section:	19
Township:	01S	Range:	13W
Base meridian:	SB	Elevation:	Not Reported
Gissourcec:	hud		
Comments:	Not Reported		
Leasename:	Not Reported	Wellnumber:	13
Epawell:	N	Hydraulica:	N
Confidenti:	N	Spuddate:	Not Reported
Welldeptha:	0		
Redrillfoo:	0		
Abandonedd:	Not Reported	Completion:	Not Reported
Directiona:	Unknown	Gissymbol:	AOG
Site id:	CAOG11000215950		

U256
NNW **OIL_GAS** **CAOG11000216092**
1/4 - 1/2 Mile

District nun:	1	Api number:	03725927
Blm well:	N	Redrill can:	Not Reported
Dryhole:	N	Well status:	B
Operator name:	Mrs. Cake		
County name:	Los Angeles	Fieldname:	Los Angeles City
Area name:	Any Area	Section:	19
Township:	01S	Range:	13W
Base meridian:	SB	Elevation:	Not Reported
Gissourcec:	hud		
Comments:	Not Reported		
Leasename:	Not Reported	Wellnumber:	1
Epawell:	N	Hydraulica:	N
Confidenti:	N	Spuddate:	Not Reported
Welldeptha:	0		
Redrillfoo:	0		
Abandonedd:	Not Reported	Completion:	Not Reported
Directiona:	Unknown	Gissymbol:	AOG
Site id:	CAOG11000216092		

Y257
NNE **OIL_GAS** **CAOG11000215991**
1/4 - 1/2 Mile

District nun:	1	Api number:	03725826
Blm well:	N	Redrill can:	Not Reported
Dryhole:	N	Well status:	B
Operator name:	L.A. Terminal & Transport Co.		
County name:	Los Angeles	Fieldname:	Los Angeles City
Area name:	Any Area	Section:	19
Township:	01S	Range:	13W
Base meridian:	SB	Elevation:	Not Reported
Gissourcec:	hud		

Comments:	Not Reported		
Leasename:	Not Reported	Wellnumber:	56
Epawell:	N	Hydraulica:	N
Confidenti:	N	Spuddate:	Not Reported
Welldeptha:	0		
Redrillfoo:	0		
Abandonedd:	Not Reported	Completion:	Not Reported
Directiona:	Unknown	Gissymbol:	AOG
Site id:	CAOG11000215991		

V258
North
1/4 - 1/2 Mile

OIL_GAS **CAOG11000215953**

District nun:	1	Api number:	03725788
Blm well:	N	Redrill can:	Not Reported
Dryhole:	N	Well status:	B
Operator name:	L.A. Terminal & Transport Co.		
County name:	Los Angeles	Fieldname:	Los Angeles City
Area name:	Any Area	Section:	19
Township:	01S	Range:	13W
Base meridian:	SB	Elevation:	Not Reported
Gissourcec:	hud		
Comments:	Not Reported		
Leasename:	Not Reported	Wellnumber:	23
Epawell:	N	Hydraulica:	N
Confidenti:	N	Spuddate:	Not Reported
Welldeptha:	0		
Redrillfoo:	0		
Abandonedd:	Not Reported	Completion:	Not Reported
Directiona:	Unknown	Gissymbol:	AOG
Site id:	CAOG11000215953		

U259
NNW
1/4 - 1/2 Mile

OIL_GAS **CAOG11000215769**

District nun:	1	Api number:	03725603
Blm well:	N	Redrill can:	Not Reported
Dryhole:	N	Well status:	B
Operator name:	Doran, Brouse & Price		
County name:	Los Angeles	Fieldname:	Los Angeles City
Area name:	Any Area	Section:	19
Township:	01S	Range:	13W
Base meridian:	SB	Elevation:	Not Reported
Gissourcec:	hud		
Comments:	Not Reported		
Leasename:	Not Reported	Wellnumber:	8
Epawell:	N	Hydraulica:	N
Confidenti:	N	Spuddate:	Not Reported
Welldeptha:	0		
Redrillfoo:	0		
Abandonedd:	Not Reported	Completion:	Not Reported
Directiona:	Unknown	Gissymbol:	AOG
Site id:	CAOG11000215769		

Map ID
Direction
Distance

Database EDR ID Number

U260
NNW
1/4 - 1/2 Mile

OIL_GAS **CAOG11000215980**

District nun:	1	Api number:	03725815
Blm well:	N	Redrill can:	Not Reported
Dryhole:	N	Well status:	B
Operator name:	L.A. Terminal & Transport Co.		
County name:	Los Angeles	Fieldname:	Los Angeles City
Area name:	Any Area	Section:	19
Township:	01S	Range:	13W
Base meridian:	SB	Elevation:	Not Reported
Gissourcec:	hud		
Comments:	Not Reported		
Leasename:	Not Reported	Wellnumber:	43
Epawell:	N	Hydraulica:	N
Confidenti:	N	Spuddate:	Not Reported
Welldeptha:	0		
Redrillfoo:	0		
Abandonedd:	Not Reported	Completion:	Not Reported
Directiona:	Unknown	Gissymbol:	AOG
Site id:	CAOG11000215980		

W261
NW
1/4 - 1/2 Mile

OIL_GAS **CAOG11000215850**

District nun:	1	Api number:	03725685
Blm well:	N	Redrill can:	Not Reported
Dryhole:	N	Well status:	B
Operator name:	Hercules Oil Co.		
County name:	Los Angeles	Fieldname:	Los Angeles City
Area name:	Any Area	Section:	24
Township:	01S	Range:	14W
Base meridian:	SB	Elevation:	Not Reported
Gissourcec:	hud		
Comments:	Not Reported		
Leasename:	Not Reported	Wellnumber:	15
Epawell:	N	Hydraulica:	N
Confidenti:	N	Spuddate:	Not Reported
Welldeptha:	0		
Redrillfoo:	0		
Abandonedd:	Not Reported	Completion:	Not Reported
Directiona:	Unknown	Gissymbol:	AOG
Site id:	CAOG11000215850		

U262
NNW
1/4 - 1/2 Mile

OIL_GAS **CAOG11000215977**

District nun:	1	Api number:	03725812
Blm well:	N	Redrill can:	Not Reported
Dryhole:	N	Well status:	B
Operator name:	L.A. Terminal & Transport Co.		
County name:	Los Angeles	Fieldname:	Los Angeles City
Area name:	Any Area	Section:	19
Township:	01S	Range:	13W
Base meridian:	SB	Elevation:	Not Reported
Gissourcec:	hud		
Comments:	Not Reported		
Leasename:	Not Reported	Wellnumber:	29
Epawell:	N	Hydraulica:	N
Confidenti:	N	Spuddate:	Not Reported
Welldeptha:	0		
Redrillfoo:	0		
Abandonedd:	Not Reported	Completion:	Not Reported
Directiona:	Unknown	Gissymbol:	AOG
Site id:	CAOG11000215977		

W263
NNW
1/4 - 1/2 Mile

OIL_GAS **CAOG11000216095**

District nun:	1	Api number:	03725930
Blm well:	N	Redrill can:	Not Reported
Dryhole:	N	Well status:	B
Operator name:	Mrs. Cake		
County name:	Los Angeles	Fieldname:	Los Angeles City
Area name:	Any Area	Section:	19
Township:	01S	Range:	13W
Base meridian:	SB	Elevation:	Not Reported
Gissourcec:	hud		
Comments:	Not Reported		
Leasename:	Not Reported	Wellnumber:	8
Epawell:	N	Hydraulica:	N
Confidenti:	N	Spuddate:	Not Reported
Welldeptha:	0		
Redrillfoo:	0		
Abandonedd:	Not Reported	Completion:	Not Reported
Directiona:	Unknown	Gissymbol:	AOG
Site id:	CAOG11000216095		

W264
NNW
1/4 - 1/2 Mile

OIL_GAS **CAOG11000216091**

District nun:	1	Api number:	03725926
Blm well:	N	Redrill can:	Not Reported
Dryhole:	N	Well status:	B
Operator name:	Mrs. Cake		
County name:	Los Angeles	Fieldname:	Los Angeles City
Area name:	Any Area	Section:	19
Township:	01S	Range:	13W
Base meridian:	SB	Elevation:	Not Reported
Gissourcec:	hud		

Comments:	Not Reported		
Leasename:	Not Reported	Wellnumber:	2
Epawell:	N	Hydraulica:	N
Confidenti:	N	Spuddate:	Not Reported
Welldeptha:	0		
Redrillfoo:	0		
Abandonedd:	Not Reported	Completion:	Not Reported
Directiona:	Unknown	Gissymbol:	AOG
Site id:	CAOG11000216091		

Y265
NNE
1/4 - 1/2 Mile

OIL_GAS **CAOG11000215983**

District nun:	1	Api number:	03725818
Blm well:	N	Redrill can:	Not Reported
Dryhole:	N	Well status:	B
Operator name:	L.A. Terminal & Transport Co.		
County name:	Los Angeles	Fieldname:	Los Angeles City
Area name:	Any Area	Section:	19
Township:	01S	Range:	13W
Base meridian:	SB	Elevation:	Not Reported
Gissourcec:	hud		
Comments:	Not Reported		
Leasename:	Not Reported	Wellnumber:	59
Epawell:	N	Hydraulica:	N
Confidenti:	N	Spuddate:	Not Reported
Welldeptha:	0		
Redrillfoo:	0		
Abandonedd:	Not Reported	Completion:	Not Reported
Directiona:	Unknown	Gissymbol:	AOG
Site id:	CAOG11000215983		

Y266
NNE
1/4 - 1/2 Mile

OIL_GAS **CAOG11000215985**

District nun:	1	Api number:	03725820
Blm well:	N	Redrill can:	Not Reported
Dryhole:	N	Well status:	B
Operator name:	L.A. Terminal & Transport Co.		
County name:	Los Angeles	Fieldname:	Los Angeles City
Area name:	Any Area	Section:	19
Township:	01S	Range:	13W
Base meridian:	SB	Elevation:	Not Reported
Gissourcec:	hud		
Comments:	Not Reported		
Leasename:	Not Reported	Wellnumber:	57
Epawell:	N	Hydraulica:	N
Confidenti:	N	Spuddate:	Not Reported
Welldeptha:	0		
Redrillfoo:	0		
Abandonedd:	Not Reported	Completion:	Not Reported
Directiona:	Unknown	Gissymbol:	AOG
Site id:	CAOG11000215985		

GEOCHECK® - PHYSICAL SETTING SOURCE MAP FINDINGS

Map ID
Direction
Distance

Database EDR ID Number

T267
NW
1/4 - 1/2 Mile

OIL_GAS **CAOG11000215852**

District nun:	1	Api number:	03725687
Blm well:	N	Redrill can:	Not Reported
Dryhole:	N	Well status:	B
Operator name:	Hercules Oil Co.		
County name:	Los Angeles	Fieldname:	Los Angeles City
Area name:	Any Area	Section:	24
Township:	01S	Range:	14W
Base meridian:	SB	Elevation:	Not Reported
Gissourcec:	hud		
Comments:	Not Reported		
Leasename:	Not Reported	Wellnumber:	13
Epawell:	N	Hydraulica:	N
Confidenti:	N	Spuddate:	Not Reported
Welldeptha:	0		
Redrillfoo:	0		
Abandonedd:	Not Reported	Completion:	Not Reported
Directiona:	Unknown	Gissymbol:	AOG
Site id:	CAOG11000215852		

X268
NNE
1/4 - 1/2 Mile

OIL_GAS **CAOG11000215777**

District nun:	1	Api number:	03725611
Blm well:	N	Redrill can:	Not Reported
Dryhole:	N	Well status:	B
Operator name:	Dunham & Farnsworth		
County name:	Los Angeles	Fieldname:	Los Angeles City
Area name:	Any Area	Section:	19
Township:	01S	Range:	13W
Base meridian:	SB	Elevation:	Not Reported
Gissourcec:	hud		
Comments:	Not Reported		
Leasename:	Not Reported	Wellnumber:	7
Epawell:	N	Hydraulica:	N
Confidenti:	N	Spuddate:	Not Reported
Welldeptha:	0		
Redrillfoo:	0		
Abandonedd:	Not Reported	Completion:	Not Reported
Directiona:	Unknown	Gissymbol:	AOG
Site id:	CAOG11000215777		

Y269
NNE
1/4 - 1/2 Mile

OIL_GAS **CAOG11000215984**

District nun:	1	Api number:	03725819
Blm well:	N	Redrill can:	Not Reported
Dryhole:	N	Well status:	B
Operator name:	L.A. Terminal & Transport Co.		
County name:	Los Angeles	Fieldname:	Los Angeles City
Area name:	Any Area	Section:	19
Township:	01S	Range:	13W
Base meridian:	SB	Elevation:	Not Reported
Gissourcec:	hud		
Comments:	Not Reported		
Leasename:	Not Reported	Wellnumber:	58
Epawell:	N	Hydraulica:	N
Confidenti:	N	Spuddate:	Not Reported
Welldeptha:	0		
Redrillfoo:	0		
Abandonedd:	Not Reported	Completion:	Not Reported
Directiona:	Unknown	Gissymbol:	AOG
Site id:	CAOG11000215984		

U270
NNW
1/4 - 1/2 Mile

OIL_GAS **CAOG11000215970**

District nun:	1	Api number:	03725805
Blm well:	N	Redrill can:	Not Reported
Dryhole:	N	Well status:	B
Operator name:	L.A. Terminal & Transport Co.		
County name:	Los Angeles	Fieldname:	Los Angeles City
Area name:	Any Area	Section:	19
Township:	01S	Range:	13W
Base meridian:	SB	Elevation:	Not Reported
Gissourcec:	hud		
Comments:	Not Reported		
Leasename:	Not Reported	Wellnumber:	34
Epawell:	N	Hydraulica:	N
Confidenti:	N	Spuddate:	Not Reported
Welldeptha:	0		
Redrillfoo:	0		
Abandonedd:	Not Reported	Completion:	Not Reported
Directiona:	Unknown	Gissymbol:	AOG
Site id:	CAOG11000215970		

W271
NNW
1/4 - 1/2 Mile

OIL_GAS **CAOG11000216093**

District nun:	1	Api number:	03725928
Blm well:	N	Redrill can:	Not Reported
Dryhole:	N	Well status:	B
Operator name:	Mrs. Cake		
County name:	Los Angeles	Fieldname:	Los Angeles City
Area name:	Any Area	Section:	19
Township:	01S	Range:	13W
Base meridian:	SB	Elevation:	Not Reported
Gissourcec:	hud		

Comments:	Not Reported		
Leasename:	Not Reported	Wellnumber:	9
Epawell:	N	Hydraulica:	N
Confidenti:	N	Spuddate:	Not Reported
Welldeptha:	0		
Redrillfoo:	0		
Abandonedd:	Not Reported	Completion:	Not Reported
Directiona:	Unknown	Gissymbol:	AOG
Site id:	CAOG11000216093		

V272
North
1/4 - 1/2 Mile

OIL_GAS **CAOG11000215954**

District nun:	1	Api number:	03725789
Blm well:	N	Redrill can:	Not Reported
Dryhole:	N	Well status:	B
Operator name:	L.A. Terminal & Transport Co.		
County name:	Los Angeles	Fieldname:	Los Angeles City
Area name:	Any Area	Section:	19
Township:	01S	Range:	13W
Base meridian:	SB	Elevation:	Not Reported
Gissourcec:	hud		
Comments:	Not Reported		
Leasename:	Not Reported	Wellnumber:	24
Epawell:	N	Hydraulica:	N
Confidenti:	N	Spuddate:	Not Reported
Welldeptha:	0		
Redrillfoo:	0		
Abandonedd:	Not Reported	Completion:	Not Reported
Directiona:	Unknown	Gissymbol:	AOG
Site id:	CAOG11000215954		

W273
NNW
1/4 - 1/2 Mile

OIL_GAS **CAOG11000216096**

District nun:	1	Api number:	03725931
Blm well:	N	Redrill can:	Not Reported
Dryhole:	N	Well status:	B
Operator name:	Mrs. Cake		
County name:	Los Angeles	Fieldname:	Los Angeles City
Area name:	Any Area	Section:	19
Township:	01S	Range:	13W
Base meridian:	SB	Elevation:	Not Reported
Gissourcec:	hud		
Comments:	Not Reported		
Leasename:	Not Reported	Wellnumber:	4
Epawell:	N	Hydraulica:	N
Confidenti:	N	Spuddate:	Not Reported
Welldeptha:	0		
Redrillfoo:	0		
Abandonedd:	Not Reported	Completion:	Not Reported
Directiona:	Unknown	Gissymbol:	AOG
Site id:	CAOG11000216096		

Map ID
Direction
Distance

Database EDR ID Number

W274
NNW
1/4 - 1/2 Mile

OIL_GAS **CAOG11000216099**

District nun:	1	Api number:	03725934
Blm well:	N	Redrill can:	Not Reported
Dryhole:	N	Well status:	B
Operator name:	Mrs. Cake		
County name:	Los Angeles	Fieldname:	Los Angeles City
Area name:	Any Area	Section:	19
Township:	01S	Range:	13W
Base meridian:	SB	Elevation:	Not Reported
Gissourcec:	hud		
Comments:	Not Reported		
Leasename:	Not Reported	Wellnumber:	5
Epawell:	N	Hydraulica:	N
Confidenti:	N	Spuddate:	Not Reported
Welldeptha:	0		
Redrillfoo:	0		
Abandonedd:	Not Reported	Completion:	Not Reported
Directiona:	Unknown	Gissymbol:	AOG
Site id:	CAOG11000216099		

W275
NW
1/4 - 1/2 Mile

OIL_GAS **CAOG11000215849**

District nun:	1	Api number:	03725684
Blm well:	N	Redrill can:	Not Reported
Dryhole:	N	Well status:	B
Operator name:	Hercules Oil Co.		
County name:	Los Angeles	Fieldname:	Los Angeles City
Area name:	Any Area	Section:	24
Township:	01S	Range:	14W
Base meridian:	SB	Elevation:	Not Reported
Gissourcec:	hud		
Comments:	Not Reported		
Leasename:	Not Reported	Wellnumber:	16
Epawell:	N	Hydraulica:	N
Confidenti:	N	Spuddate:	Not Reported
Welldeptha:	0		
Redrillfoo:	0		
Abandonedd:	Not Reported	Completion:	Not Reported
Directiona:	Unknown	Gissymbol:	AOG
Site id:	CAOG11000215849		

W276
NNW
1/4 - 1/2 Mile

OIL_GAS **CAOG11000216029**

District nun:	1	Api number:	03725864
Blm well:	N	Redrill can:	Not Reported
Dryhole:	N	Well status:	B
Operator name:	Lehigh Oil Co.		
County name:	Los Angeles	Fieldname:	Los Angeles City
Area name:	Any Area	Section:	19
Township:	01S	Range:	13W
Base meridian:	SB	Elevation:	Not Reported
Gissourcec:	hud		
Comments:	Not Reported		
Leasename:	Not Reported	Wellnumber:	6
Epawell:	N	Hydraulica:	N
Confidenti:	N	Spuddate:	Not Reported
Welldeptha:	0		
Redrillfoo:	0		
Abandonedd:	Not Reported	Completion:	Not Reported
Directiona:	Unknown	Gissymbol:	AOG
Site id:	CAOG11000216029		

U277
NNW
1/4 - 1/2 Mile

OIL_GAS **CAOG11000215997**

District nun:	1	Api number:	03725832
Blm well:	N	Redrill can:	Not Reported
Dryhole:	N	Well status:	B
Operator name:	L.A. Terminal & Transport Co.		
County name:	Los Angeles	Fieldname:	Los Angeles City
Area name:	Any Area	Section:	19
Township:	01S	Range:	13W
Base meridian:	SB	Elevation:	Not Reported
Gissourcec:	hud		
Comments:	Not Reported		
Leasename:	Not Reported	Wellnumber:	44
Epawell:	N	Hydraulica:	N
Confidenti:	N	Spuddate:	Not Reported
Welldeptha:	0		
Redrillfoo:	0		
Abandonedd:	Not Reported	Completion:	Not Reported
Directiona:	Unknown	Gissymbol:	AOG
Site id:	CAOG11000215997		

Y278
NNE
1/4 - 1/2 Mile

OIL_GAS **CAOG11000215986**

District nun:	1	Api number:	03725821
Blm well:	N	Redrill can:	Not Reported
Dryhole:	N	Well status:	B
Operator name:	L.A. Terminal & Transport Co.		
County name:	Los Angeles	Fieldname:	Los Angeles City
Area name:	Any Area	Section:	19
Township:	01S	Range:	13W
Base meridian:	SB	Elevation:	Not Reported
Gissourcec:	hud		

Comments:	Not Reported		
Leasename:	Not Reported	Wellnumber:	60
Epawell:	N	Hydraulica:	N
Confidenti:	N	Spuddate:	Not Reported
Welldeptha:	0		
Redrillfoo:	0		
Abandonedd:	Not Reported	Completion:	Not Reported
Directiona:	Unknown	Gissymbol:	AOG
Site id:	CAOG11000215986		

Y279
NNE **OIL_GAS** **CAOG11000215987**
1/4 - 1/2 Mile

District nun:	1	Api number:	03725822
Blm well:	N	Redrill can:	Not Reported
Dryhole:	N	Well status:	B
Operator name:	L.A. Terminal & Transport Co.		
County name:	Los Angeles	Fieldname:	Los Angeles City
Area name:	Any Area	Section:	19
Township:	01S	Range:	13W
Base meridian:	SB	Elevation:	Not Reported
Gissourcec:	hud		
Comments:	Not Reported		
Leasename:	Not Reported	Wellnumber:	61
Epawell:	N	Hydraulica:	N
Confidenti:	N	Spuddate:	Not Reported
Welldeptha:	0		
Redrillfoo:	0		
Abandonedd:	Not Reported	Completion:	Not Reported
Directiona:	Unknown	Gissymbol:	AOG
Site id:	CAOG11000215987		

X280
NE **OIL_GAS** **CAOG11000215751**
1/4 - 1/2 Mile

District nun:	1	Api number:	03725585
Blm well:	N	Redrill can:	Not Reported
Dryhole:	N	Well status:	B
Operator name:	Daily Oil Co.		
County name:	Los Angeles	Fieldname:	Los Angeles City
Area name:	Any Area	Section:	19
Township:	01S	Range:	13W
Base meridian:	SB	Elevation:	Not Reported
Gissourcec:	hud		
Comments:	Not Reported		
Leasename:	Not Reported	Wellnumber:	3
Epawell:	N	Hydraulica:	N
Confidenti:	N	Spuddate:	Not Reported
Welldeptha:	0		
Redrillfoo:	0		
Abandonedd:	Not Reported	Completion:	Not Reported
Directiona:	Unknown	Gissymbol:	AOG
Site id:	CAOG11000215751		

Map ID
Direction
Distance

Database EDR ID Number

W281
NNW
1/4 - 1/2 Mile

OIL_GAS **CAOG11000216094**

District nun:	1	Api number:	03725929
Blm well:	N	Redrill can:	Not Reported
Dryhole:	N	Well status:	B
Operator name:	Mrs. Cake		
County name:	Los Angeles	Fieldname:	Los Angeles City
Area name:	Any Area	Section:	19
Township:	01S	Range:	13W
Base meridian:	SB	Elevation:	Not Reported
Gissourcec:	hud		
Comments:	Not Reported		
Leasename:	Not Reported	Wellnumber:	7
Epawell:	N	Hydraulica:	N
Confidenti:	N	Spuddate:	Not Reported
Welldeptha:	0		
Redrillfoo:	0		
Abandonedd:	Not Reported	Completion:	Not Reported
Directiona:	Unknown	Gissymbol:	AOG
Site id:	CAOG11000216094		

Z282
NNW
1/4 - 1/2 Mile

OIL_GAS **CAOG11000215969**

District nun:	1	Api number:	03725804
Blm well:	N	Redrill can:	Not Reported
Dryhole:	N	Well status:	B
Operator name:	L.A. Terminal & Transport Co.		
County name:	Los Angeles	Fieldname:	Los Angeles City
Area name:	Any Area	Section:	19
Township:	01S	Range:	13W
Base meridian:	SB	Elevation:	Not Reported
Gissourcec:	hud		
Comments:	Not Reported		
Leasename:	Not Reported	Wellnumber:	35
Epawell:	N	Hydraulica:	N
Confidenti:	N	Spuddate:	Not Reported
Welldeptha:	0		
Redrillfoo:	0		
Abandonedd:	Not Reported	Completion:	Not Reported
Directiona:	Unknown	Gissymbol:	AOG
Site id:	CAOG11000215969		

W283
NNW
1/4 - 1/2 Mile

OIL_GAS **CAOG11000216098**

District nun:	1	Api number:	03725933
Blm well:	N	Redrill can:	Not Reported
Dryhole:	N	Well status:	B
Operator name:	Mrs. Cake		
County name:	Los Angeles	Fieldname:	Los Angeles City
Area name:	Any Area	Section:	19
Township:	01S	Range:	13W
Base meridian:	SB	Elevation:	Not Reported
Gissourcec:	hud		
Comments:	Not Reported		
Leasename:	Not Reported	Wellnumber:	6
Epawell:	N	Hydraulica:	N
Confidenti:	N	Spuddate:	Not Reported
Welldeptha:	0		
Redrillfoo:	0		
Abandonedd:	Not Reported	Completion:	Not Reported
Directiona:	Unknown	Gissymbol:	AOG
Site id:	CAOG11000216098		

W284
NNW
1/4 - 1/2 Mile

OIL_GAS **CAOG11000216030**

District nun:	1	Api number:	03725865
Blm well:	N	Redrill can:	Not Reported
Dryhole:	N	Well status:	B
Operator name:	Lehigh Oil Co.		
County name:	Los Angeles	Fieldname:	Los Angeles City
Area name:	Any Area	Section:	19
Township:	01S	Range:	13W
Base meridian:	SB	Elevation:	Not Reported
Gissourcec:	hud		
Comments:	Not Reported		
Leasename:	Not Reported	Wellnumber:	5
Epawell:	N	Hydraulica:	N
Confidenti:	N	Spuddate:	Not Reported
Welldeptha:	0		
Redrillfoo:	0		
Abandonedd:	Not Reported	Completion:	Not Reported
Directiona:	Unknown	Gissymbol:	AOG
Site id:	CAOG11000216030		

X285
NNE
1/4 - 1/2 Mile

OIL_GAS **CAOG11000215750**

District nun:	1	Api number:	03725584
Blm well:	N	Redrill can:	Not Reported
Dryhole:	N	Well status:	B
Operator name:	Daily Oil Co.		
County name:	Los Angeles	Fieldname:	Los Angeles City
Area name:	Any Area	Section:	19
Township:	01S	Range:	13W
Base meridian:	SB	Elevation:	Not Reported
Gissourcec:	hud		

Comments:	Not Reported		
Leasename:	Not Reported	Wellnumber:	2
Epawell:	N	Hydraulica:	N
Confidenti:	N	Spuddate:	Not Reported
Welldeptha:	0		
Redrillfoo:	0		
Abandonedd:	Not Reported	Completion:	Not Reported
Directiona:	Unknown	Gissymbol:	AOG
Site id:	CAOG11000215750		

V286
North
1/4 - 1/2 Mile

OIL_GAS **CAOG11000215946**

District nun:	1	Api number:	03725781
Blm well:	N	Redrill can:	Not Reported
Dryhole:	N	Well status:	B
Operator name:	L.A. Terminal & Transport Co.		
County name:	Los Angeles	Fieldname:	Los Angeles City
Area name:	Any Area	Section:	19
Township:	01S	Range:	13W
Base meridian:	SB	Elevation:	Not Reported
Gissourcec:	hud		
Comments:	Not Reported		
Leasename:	Not Reported	Wellnumber:	19
Epawell:	N	Hydraulica:	N
Confidenti:	N	Spuddate:	Not Reported
Welldeptha:	0		
Redrillfoo:	0		
Abandonedd:	Not Reported	Completion:	Not Reported
Directiona:	Unknown	Gissymbol:	AOG
Site id:	CAOG11000215946		

V287
North
1/4 - 1/2 Mile

OIL_GAS **CAOG11000215951**

District nun:	1	Api number:	03725786
Blm well:	N	Redrill can:	Not Reported
Dryhole:	N	Well status:	B
Operator name:	L.A. Terminal & Transport Co.		
County name:	Los Angeles	Fieldname:	Los Angeles City
Area name:	Any Area	Section:	19
Township:	01S	Range:	13W
Base meridian:	SB	Elevation:	Not Reported
Gissourcec:	hud		
Comments:	Not Reported		
Leasename:	Not Reported	Wellnumber:	22
Epawell:	N	Hydraulica:	N
Confidenti:	N	Spuddate:	Not Reported
Welldeptha:	0		
Redrillfoo:	0		
Abandonedd:	Not Reported	Completion:	Not Reported
Directiona:	Unknown	Gissymbol:	AOG
Site id:	CAOG11000215951		

Map ID
Direction
Distance

Database EDR ID Number

V288
North
1/4 - 1/2 Mile

OIL_GAS **CAOG11000215949**

District nun:	1	Api number:	03725784
Blm well:	N	Redrill can:	Not Reported
Dryhole:	N	Well status:	B
Operator name:	L.A. Terminal & Transport Co.		
County name:	Los Angeles	Fieldname:	Los Angeles City
Area name:	Any Area	Section:	19
Township:	01S	Range:	13W
Base meridian:	SB	Elevation:	Not Reported
Gissourcec:	hud		
Comments:	Not Reported		
Leasename:	Not Reported	Wellnumber:	14
Epawell:	N	Hydraulica:	N
Confidenti:	N	Spuddate:	Not Reported
Welldeptha:	0		
Redrillfoo:	0		
Abandonedd:	Not Reported	Completion:	Not Reported
Directiona:	Unknown	Gissymbol:	AOG
Site id:	CAOG11000215949		

W289
NW
1/4 - 1/2 Mile

OIL_GAS **CAOG11000215848**

District nun:	1	Api number:	03725683
Blm well:	N	Redrill can:	Not Reported
Dryhole:	N	Well status:	B
Operator name:	Hercules Oil Co.		
County name:	Los Angeles	Fieldname:	Los Angeles City
Area name:	Any Area	Section:	24
Township:	01S	Range:	14W
Base meridian:	SB	Elevation:	Not Reported
Gissourcec:	hud		
Comments:	Not Reported		
Leasename:	Not Reported	Wellnumber:	17
Epawell:	N	Hydraulica:	N
Confidenti:	N	Spuddate:	Not Reported
Welldeptha:	0		
Redrillfoo:	0		
Abandonedd:	Not Reported	Completion:	Not Reported
Directiona:	Unknown	Gissymbol:	AOG
Site id:	CAOG11000215848		

AA290
NW
1/4 - 1/2 Mile

OIL_GAS **CAOG11000215863**

District nun:	1	Api number:	03725698
Blm well:	N	Redrill can:	Not Reported
Dryhole:	N	Well status:	B
Operator name:	Hercules Oil Co.		
County name:	Los Angeles	Fieldname:	Los Angeles City
Area name:	Any Area	Section:	24
Township:	01S	Range:	14W
Base meridian:	SB	Elevation:	Not Reported
Gissourcec:	hud		
Comments:	Not Reported		
Leasename:	Not Reported	Wellnumber:	5
Epawell:	N	Hydraulica:	N
Confidenti:	N	Spuddate:	Not Reported
Welldeptha:	0		
Redrillfoo:	0		
Abandonedd:	Not Reported	Completion:	Not Reported
Directiona:	Unknown	Gissymbol:	AOG
Site id:	CAOG11000215863		

Z291
North
1/4 - 1/2 Mile

OIL_GAS **CAOG11000215955**

District nun:	1	Api number:	03725790
Blm well:	N	Redrill can:	Not Reported
Dryhole:	N	Well status:	B
Operator name:	L.A. Terminal & Transport Co.		
County name:	Los Angeles	Fieldname:	Los Angeles City
Area name:	Any Area	Section:	19
Township:	01S	Range:	13W
Base meridian:	SB	Elevation:	Not Reported
Gissourcec:	hud		
Comments:	Not Reported		
Leasename:	Not Reported	Wellnumber:	25
Epawell:	N	Hydraulica:	N
Confidenti:	N	Spuddate:	Not Reported
Welldeptha:	0		
Redrillfoo:	0		
Abandonedd:	Not Reported	Completion:	Not Reported
Directiona:	Unknown	Gissymbol:	AOG
Site id:	CAOG11000215955		

AA292
NW
1/4 - 1/2 Mile

OIL_GAS **CAOG11000215855**

District nun:	1	Api number:	03725690
Blm well:	N	Redrill can:	Not Reported
Dryhole:	N	Well status:	B
Operator name:	Hercules Oil Co.		
County name:	Los Angeles	Fieldname:	Los Angeles City
Area name:	Any Area	Section:	24
Township:	01S	Range:	14W
Base meridian:	SB	Elevation:	Not Reported
Gissourcec:	hud		

Comments:	Not Reported		
Leasename:	Not Reported	Wellnumber:	1-1
Epawell:	N	Hydraulica:	N
Confidenti:	N	Spuddate:	Not Reported
Welldeptha:	0		
Redrillfoo:	0		
Abandonedd:	Not Reported	Completion:	Not Reported
Directiona:	Unknown	Gissymbol:	AOG
Site id:	CAOG11000215855		

Z293
NNW **OIL_GAS** **CAOG11000215978**
1/4 - 1/2 Mile

District nun:	1	Api number:	03725813
Blm well:	N	Redrill can:	Not Reported
Dryhole:	N	Well status:	B
Operator name:	L.A. Terminal & Transport Co.		
County name:	Los Angeles	Fieldname:	Los Angeles City
Area name:	Any Area	Section:	19
Township:	01S	Range:	13W
Base meridian:	SB	Elevation:	Not Reported
Gissourcec:	hud		
Comments:	Not Reported		
Leasename:	Not Reported	Wellnumber:	28
Epawell:	N	Hydraulica:	N
Confidenti:	N	Spuddate:	Not Reported
Welldeptha:	0		
Redrillfoo:	0		
Abandonedd:	Not Reported	Completion:	Not Reported
Directiona:	Unknown	Gissymbol:	AOG
Site id:	CAOG11000215978		

W294
NNW **OIL_GAS** **CAOG11000216027**
1/4 - 1/2 Mile

District nun:	1	Api number:	03725862
Blm well:	N	Redrill can:	Not Reported
Dryhole:	N	Well status:	B
Operator name:	Lehigh Oil Co.		
County name:	Los Angeles	Fieldname:	Los Angeles City
Area name:	Any Area	Section:	19
Township:	01S	Range:	13W
Base meridian:	SB	Elevation:	Not Reported
Gissourcec:	hud		
Comments:	Not Reported		
Leasename:	Not Reported	Wellnumber:	4
Epawell:	N	Hydraulica:	N
Confidenti:	N	Spuddate:	Not Reported
Welldeptha:	0		
Redrillfoo:	0		
Abandonedd:	Not Reported	Completion:	Not Reported
Directiona:	Unknown	Gissymbol:	AOG
Site id:	CAOG11000216027		

Map ID
Direction
Distance

Database EDR ID Number

Z295
NNW
1/4 - 1/2 Mile

OIL_GAS **CAOG11000211738**

District nun:	1	Api number:	03716579
Blm well:	N	Redrill can:	Not Reported
Dryhole:	N	Well status:	P
Operator name:	Guiberson-Burke Co.		
County name:	Los Angeles	Fieldname:	Los Angeles City
Area name:	Any Area	Section:	19
Township:	01S	Range:	13W
Base meridian:	SB	Elevation:	Not Reported
Gissourcec:	hud		
Comments:	Not Reported		
Leasename:	Texam-Guiberson & Burke-Et Al	Wellnumber:	1
Epawell:	N	Hydraulica:	N
Confidenti:	N	Spuddate:	Not Reported
Welldeptha:	0		
Redrillfoo:	0		
Abandonedd:	Not Reported	Completion:	Not Reported
Directiona:	Unknown	Gissymbol:	PDH
Site id:	CAOG11000211738		

Z296
NNW
1/4 - 1/2 Mile

OIL_GAS **CAOG11000216028**

District nun:	1	Api number:	03725863
Blm well:	N	Redrill can:	Not Reported
Dryhole:	N	Well status:	B
Operator name:	Lehigh Oil Co.		
County name:	Los Angeles	Fieldname:	Los Angeles City
Area name:	Any Area	Section:	19
Township:	01S	Range:	13W
Base meridian:	SB	Elevation:	Not Reported
Gissourcec:	hud		
Comments:	Not Reported		
Leasename:	Not Reported	Wellnumber:	3
Epawell:	N	Hydraulica:	N
Confidenti:	N	Spuddate:	Not Reported
Welldeptha:	0		
Redrillfoo:	0		
Abandonedd:	Not Reported	Completion:	Not Reported
Directiona:	Unknown	Gissymbol:	AOG
Site id:	CAOG11000216028		

297
NNE
1/4 - 1/2 Mile

OIL_GAS **CAOG11000215990**

District nun:	1	Api number:	03725825
Blm well:	N	Redrill can:	Not Reported
Dryhole:	N	Well status:	B
Operator name:	L.A. Terminal & Transport Co.		
County name:	Los Angeles	Fieldname:	Los Angeles City
Area name:	Any Area	Section:	19
Township:	01S	Range:	13W
Base meridian:	SB	Elevation:	Not Reported
Gissourcec:	hud		
Comments:	Not Reported		
Leasename:	Not Reported	Wellnumber:	62
Epawell:	N	Hydraulica:	N
Confidenti:	N	Spuddate:	Not Reported
Welldeptha:	0		
Redrillfoo:	0		
Abandonedd:	Not Reported	Completion:	Not Reported
Directiona:	Unknown	Gissymbol:	AOG
Site id:	CAOG11000215990		

X298
NNE **OIL_GAS** **CAOG11000216601**
1/4 - 1/2 Mile

District nun:	1	Api number:	03726464
Blm well:	N	Redrill can:	Not Reported
Dryhole:	N	Well status:	I
Operator name:	Daily Oil Co.		
County name:	Los Angeles	Fieldname:	Los Angeles City
Area name:	Any Area	Section:	19
Township:	01S	Range:	13W
Base meridian:	SB	Elevation:	Not Reported
Gissourcec:	hud		
Comments:	Not Reported		
Leasename:	Not Reported	Wellnumber:	1
Epawell:	N	Hydraulica:	N
Confidenti:	N	Spuddate:	Not Reported
Welldeptha:	0		
Redrillfoo:	0		
Abandonedd:	Not Reported	Completion:	Not Reported
Directiona:	Unknown	Gissymbol:	AOG
Site id:	CAOG11000216601		

Z299
NNW **OIL_GAS** **CAOG11000215996**
1/4 - 1/2 Mile

District nun:	1	Api number:	03725831
Blm well:	N	Redrill can:	Not Reported
Dryhole:	N	Well status:	B
Operator name:	L.A. Terminal & Transport Co.		
County name:	Los Angeles	Fieldname:	Los Angeles City
Area name:	Any Area	Section:	19
Township:	01S	Range:	13W
Base meridian:	SB	Elevation:	Not Reported
Gissourcec:	hud		

Comments:	Not Reported		
Leasename:	Not Reported	Wellnumber:	45
Epawell:	N	Hydraulica:	N
Confidenti:	N	Spuddate:	Not Reported
Welldeptha:	0		
Redrillfoo:	0		
Abandonedd:	Not Reported	Completion:	Not Reported
Directiona:	Unknown	Gissymbol:	AOG
Site id:	CAOG11000215996		

Z300
NNW
1/4 - 1/2 Mile

OIL_GAS **CAOG11000215809**

District nun:	1	Api number:	03725644
Blm well:	N	Redrill can:	Not Reported
Dryhole:	N	Well status:	B
Operator name:	G. W. Albright		
County name:	Los Angeles	Fieldname:	Los Angeles City
Area name:	Any Area	Section:	19
Township:	01S	Range:	13W
Base meridian:	SB	Elevation:	Not Reported
Gissourcec:	hud		
Comments:	Not Reported		
Leasename:	Not Reported	Wellnumber:	1
Epawell:	N	Hydraulica:	N
Confidenti:	N	Spuddate:	Not Reported
Welldeptha:	0		
Redrillfoo:	0		
Abandonedd:	Not Reported	Completion:	Not Reported
Directiona:	Unknown	Gissymbol:	AOG
Site id:	CAOG11000215809		

AA301
NW
1/4 - 1/2 Mile

OIL_GAS **CAOG11000215853**

District nun:	1	Api number:	03725688
Blm well:	N	Redrill can:	Not Reported
Dryhole:	N	Well status:	B
Operator name:	Hercules Oil Co.		
County name:	Los Angeles	Fieldname:	Los Angeles City
Area name:	Any Area	Section:	24
Township:	01S	Range:	14W
Base meridian:	SB	Elevation:	Not Reported
Gissourcec:	hud		
Comments:	Not Reported		
Leasename:	Not Reported	Wellnumber:	11
Epawell:	N	Hydraulica:	N
Confidenti:	N	Spuddate:	Not Reported
Welldeptha:	0		
Redrillfoo:	0		
Abandonedd:	Not Reported	Completion:	Not Reported
Directiona:	Unknown	Gissymbol:	AOG
Site id:	CAOG11000215853		

GEOCHECK® - PHYSICAL SETTING SOURCE MAP FINDINGS

Map ID
Direction
Distance

Database EDR ID Number

Z302
NNW
1/4 - 1/2 Mile

OIL_GAS **CAOG11000215968**

District nun:	1	Api number:	03725803
Blm well:	N	Redrill can:	Not Reported
Dryhole:	N	Well status:	B
Operator name:	L.A. Terminal & Transport Co.		
County name:	Los Angeles	Fieldname:	Los Angeles City
Area name:	Any Area	Section:	19
Township:	01S	Range:	13W
Base meridian:	SB	Elevation:	Not Reported
Gissourcec:	hud		
Comments:	Not Reported		
Leasename:	Not Reported	Wellnumber:	36
Epawell:	N	Hydraulica:	N
Confidenti:	N	Spuddate:	Not Reported
Welldeptha:	0		
Redrillfoo:	0		
Abandonedd:	Not Reported	Completion:	Not Reported
Directiona:	Unknown	Gissymbol:	AOG
Site id:	CAOG11000215968		

Z303
North
1/4 - 1/2 Mile

OIL_GAS **CAOG11000215943**

District nun:	1	Api number:	03725778
Blm well:	N	Redrill can:	Not Reported
Dryhole:	N	Well status:	B
Operator name:	L.A. Terminal & Transport Co.		
County name:	Los Angeles	Fieldname:	Los Angeles City
Area name:	Any Area	Section:	19
Township:	01S	Range:	13W
Base meridian:	SB	Elevation:	Not Reported
Gissourcec:	hud		
Comments:	Not Reported		
Leasename:	Not Reported	Wellnumber:	15
Epawell:	N	Hydraulica:	N
Confidenti:	N	Spuddate:	Not Reported
Welldeptha:	0		
Redrillfoo:	0		
Abandonedd:	Not Reported	Completion:	Not Reported
Directiona:	Unknown	Gissymbol:	AOG
Site id:	CAOG11000215943		

W304
NNW
1/4 - 1/2 Mile

OIL_GAS **CAOG11000216025**

District nun:	1	Api number:	03725860
Blm well:	N	Redrill can:	Not Reported
Dryhole:	N	Well status:	B
Operator name:	Lehigh Oil Co.		
County name:	Los Angeles	Fieldname:	Los Angeles City
Area name:	Any Area	Section:	19
Township:	01S	Range:	13W
Base meridian:	SB	Elevation:	Not Reported
Gissourcec:	hud		
Comments:	Not Reported		
Leasename:	Not Reported	Wellnumber:	7
Epawell:	N	Hydraulica:	N
Confidenti:	N	Spuddate:	Not Reported
Welldeptha:	0		
Redrillfoo:	0		
Abandonedd:	Not Reported	Completion:	Not Reported
Directiona:	Unknown	Gissymbol:	AOG
Site id:	CAOG11000216025		

AB305
NNW
1/4 - 1/2 Mile

OIL_GAS **CAOG11000216026**

District nun:	1	Api number:	03725861
Blm well:	N	Redrill can:	Not Reported
Dryhole:	N	Well status:	B
Operator name:	Lehigh Oil Co.		
County name:	Los Angeles	Fieldname:	Los Angeles City
Area name:	Any Area	Section:	19
Township:	01S	Range:	13W
Base meridian:	SB	Elevation:	Not Reported
Gissourcec:	hud		
Comments:	Not Reported		
Leasename:	Not Reported	Wellnumber:	8
Epawell:	N	Hydraulica:	N
Confidenti:	N	Spuddate:	Not Reported
Welldeptha:	0		
Redrillfoo:	0		
Abandonedd:	Not Reported	Completion:	Not Reported
Directiona:	Unknown	Gissymbol:	AOG
Site id:	CAOG11000216026		

AA306
NW
1/4 - 1/2 Mile

OIL_GAS **CAOG11000215870**

District nun:	1	Api number:	03725705
Blm well:	N	Redrill can:	Not Reported
Dryhole:	N	Well status:	B
Operator name:	Hercules Oil Co.		
County name:	Los Angeles	Fieldname:	Los Angeles City
Area name:	Any Area	Section:	24
Township:	01S	Range:	14W
Base meridian:	SB	Elevation:	Not Reported
Gissourcec:	hud		

Comments:	Not Reported		
Leasename:	Not Reported	Wellnumber:	6
Epawell:	N	Hydraulica:	N
Confidenti:	N	Spuddate:	Not Reported
Welldeptha:	0		
Redrillfoo:	0		
Abandonedd:	Not Reported	Completion:	Not Reported
Directiona:	Unknown	Gissymbol:	AOG
Site id:	CAOG11000215870		

AC307
NW
1/4 - 1/2 Mile

OIL_GAS **CAOG11000215857**

District nun:	1	Api number:	03725692
Blm well:	N	Redrill can:	Not Reported
Dryhole:	N	Well status:	B
Operator name:	Hercules Oil Co.		
County name:	Los Angeles	Fieldname:	Los Angeles City
Area name:	Any Area	Section:	24
Township:	01S	Range:	14W
Base meridian:	SB	Elevation:	Not Reported
Gissourcec:	hud		
Comments:	Not Reported		
Leasename:	Not Reported	Wellnumber:	12
Epawell:	N	Hydraulica:	N
Confidenti:	N	Spuddate:	Not Reported
Welldeptha:	0		
Redrillfoo:	0		
Abandonedd:	Not Reported	Completion:	Not Reported
Directiona:	Unknown	Gissymbol:	AOG
Site id:	CAOG11000215857		

Z308
NNW
1/4 - 1/2 Mile

OIL_GAS **CAOG11000215979**

District nun:	1	Api number:	03725814
Blm well:	N	Redrill can:	Not Reported
Dryhole:	N	Well status:	B
Operator name:	L.A. Terminal & Transport Co.		
County name:	Los Angeles	Fieldname:	Los Angeles City
Area name:	Any Area	Section:	19
Township:	01S	Range:	13W
Base meridian:	SB	Elevation:	Not Reported
Gissourcec:	hud		
Comments:	Not Reported		
Leasename:	Not Reported	Wellnumber:	27
Epawell:	N	Hydraulica:	N
Confidenti:	N	Spuddate:	Not Reported
Welldeptha:	0		
Redrillfoo:	0		
Abandonedd:	Not Reported	Completion:	Not Reported
Directiona:	Unknown	Gissymbol:	AOG
Site id:	CAOG11000215979		

Map ID
Direction
Distance

Database EDR ID Number

AD309
North
1/4 - 1/2 Mile

OIL_GAS **CAOG11000215952**

District nun:	1	Api number:	03725787
Blm well:	N	Redrill can:	Not Reported
Dryhole:	N	Well status:	B
Operator name:	L.A. Terminal & Transport Co.		
County name:	Los Angeles	Fieldname:	Los Angeles City
Area name:	Any Area	Section:	19
Township:	01S	Range:	13W
Base meridian:	SB	Elevation:	Not Reported
Gissourcec:	hud		
Comments:	Not Reported		
Leasename:	Not Reported	Wellnumber:	21
Epawell:	N	Hydraulica:	N
Confidenti:	N	Spuddate:	Not Reported
Welldeptha:	0		
Redrillfoo:	0		
Abandonedd:	Not Reported	Completion:	Not Reported
Directiona:	Unknown	Gissymbol:	AOG
Site id:	CAOG11000215952		

Z310
NNW
1/4 - 1/2 Mile

OIL_GAS **CAOG11000215995**

District nun:	1	Api number:	03725830
Blm well:	N	Redrill can:	Not Reported
Dryhole:	N	Well status:	B
Operator name:	L.A. Terminal & Transport Co.		
County name:	Los Angeles	Fieldname:	Los Angeles City
Area name:	Any Area	Section:	19
Township:	01S	Range:	13W
Base meridian:	SB	Elevation:	Not Reported
Gissourcec:	hud		
Comments:	Not Reported		
Leasename:	Not Reported	Wellnumber:	46
Epawell:	N	Hydraulica:	N
Confidenti:	N	Spuddate:	Not Reported
Welldeptha:	0		
Redrillfoo:	0		
Abandonedd:	Not Reported	Completion:	Not Reported
Directiona:	Unknown	Gissymbol:	AOG
Site id:	CAOG11000215995		

AD311
North
1/4 - 1/2 Mile

OIL_GAS **CAOG11000215945**

District nun:	1	Api number:	03725780
Blm well:	N	Redrill can:	Not Reported
Dryhole:	N	Well status:	B
Operator name:	L.A. Terminal & Transport Co.		
County name:	Los Angeles	Fieldname:	Los Angeles City
Area name:	Any Area	Section:	19
Township:	01S	Range:	13W
Base meridian:	SB	Elevation:	Not Reported
Gissourcec:	hud		
Comments:	Not Reported		
Leasename:	Not Reported	Wellnumber:	18
Epawell:	N	Hydraulica:	N
Confidenti:	N	Spuddate:	Not Reported
Welldeptha:	0		
Redrillfoo:	0		
Abandonedd:	Not Reported	Completion:	Not Reported
Directiona:	Unknown	Gissymbol:	AOG
Site id:	CAOG11000215945		

AA312
NW
1/4 - 1/2 Mile

OIL_GAS **CAOG11000215847**

District nun:	1	Api number:	03725682
Blm well:	N	Redrill can:	Not Reported
Dryhole:	N	Well status:	B
Operator name:	Hercules Oil Co.		
County name:	Los Angeles	Fieldname:	Los Angeles City
Area name:	Any Area	Section:	24
Township:	01S	Range:	14W
Base meridian:	SB	Elevation:	Not Reported
Gissourcec:	hud		
Comments:	Not Reported		
Leasename:	Not Reported	Wellnumber:	10
Epawell:	N	Hydraulica:	N
Confidenti:	N	Spuddate:	Not Reported
Welldeptha:	0		
Redrillfoo:	0		
Abandonedd:	Not Reported	Completion:	Not Reported
Directiona:	Unknown	Gissymbol:	AOG
Site id:	CAOG11000215847		

Z313
NNW
1/4 - 1/2 Mile

OIL_GAS **CAOG11000215808**

District nun:	1	Api number:	03725643
Blm well:	N	Redrill can:	Not Reported
Dryhole:	N	Well status:	B
Operator name:	G. W. Albright		
County name:	Los Angeles	Fieldname:	Los Angeles City
Area name:	Any Area	Section:	19
Township:	01S	Range:	13W
Base meridian:	SB	Elevation:	Not Reported
Gissourcec:	hud		

Comments:	Not Reported		
Leasename:	Not Reported	Wellnumber:	2
Epawell:	N	Hydraulica:	N
Confidenti:	N	Spuddate:	Not Reported
Welldeptha:	0		
Redrillfoo:	0		
Abandonedd:	Not Reported	Completion:	Not Reported
Directiona:	Unknown	Gissymbol:	AOG
Site id:	CAOG11000215808		

Z314
NNW **OIL_GAS** **CAOG11000215967**
1/4 - 1/2 Mile

District nun:	1	Api number:	03725802
Blm well:	N	Redrill can:	Not Reported
Dryhole:	N	Well status:	B
Operator name:	L.A. Terminal & Transport Co.		
County name:	Los Angeles	Fieldname:	Los Angeles City
Area name:	Any Area	Section:	19
Township:	01S	Range:	13W
Base meridian:	SB	Elevation:	Not Reported
Gissourcec:	hud		
Comments:	Not Reported		
Leasename:	Not Reported	Wellnumber:	37
Epawell:	N	Hydraulica:	N
Confidenti:	N	Spuddate:	Not Reported
Welldeptha:	0		
Redrillfoo:	0		
Abandonedd:	Not Reported	Completion:	Not Reported
Directiona:	Unknown	Gissymbol:	AOG
Site id:	CAOG11000215967		

Z315
NNW **OIL_GAS** **CAOG11000215994**
1/4 - 1/2 Mile

District nun:	1	Api number:	03725829
Blm well:	N	Redrill can:	Not Reported
Dryhole:	N	Well status:	B
Operator name:	L.A. Terminal & Transport Co.		
County name:	Los Angeles	Fieldname:	Los Angeles City
Area name:	Any Area	Section:	19
Township:	01S	Range:	13W
Base meridian:	SB	Elevation:	Not Reported
Gissourcec:	hud		
Comments:	Not Reported		
Leasename:	Not Reported	Wellnumber:	47
Epawell:	N	Hydraulica:	N
Confidenti:	N	Spuddate:	Not Reported
Welldeptha:	0		
Redrillfoo:	0		
Abandonedd:	Not Reported	Completion:	Not Reported
Directiona:	Unknown	Gissymbol:	AOG
Site id:	CAOG11000215994		

GEOCHECK® - PHYSICAL SETTING SOURCE MAP FINDINGS

Map ID
Direction
Distance

Database | EDR ID Number

AA316
NW
1/4 - 1/2 Mile

OIL_GAS **CAOG11000215861**

District nun:	1	Api number:	03725696
Blm well:	N	Redrill can:	Not Reported
Dryhole:	N	Well status:	B
Operator name:	Hercules Oil Co.		
County name:	Los Angeles	Fieldname:	Los Angeles City
Area name:	Any Area	Section:	24
Township:	01S	Range:	14W
Base meridian:	SB	Elevation:	Not Reported
Gissourcec:	hud		
Comments:	Not Reported		
Leasename:	Not Reported	Wellnumber:	7
Epawell:	N	Hydraulica:	N
Confidenti:	N	Spuddate:	Not Reported
Welldeptha:	0		
Redrillfoo:	0		
Abandonedd:	Not Reported	Completion:	Not Reported
Directiona:	Unknown	Gissymbol:	AOG
Site id:	CAOG11000215861		

AD317
North
1/4 - 1/2 Mile

OIL_GAS **CAOG11000215956**

District nun:	1	Api number:	03725791
Blm well:	N	Redrill can:	Not Reported
Dryhole:	N	Well status:	B
Operator name:	L.A. Terminal & Transport Co.		
County name:	Los Angeles	Fieldname:	Los Angeles City
Area name:	Any Area	Section:	19
Township:	01S	Range:	13W
Base meridian:	SB	Elevation:	Not Reported
Gissourcec:	hud		
Comments:	Not Reported		
Leasename:	Not Reported	Wellnumber:	20
Epawell:	N	Hydraulica:	N
Confidenti:	N	Spuddate:	Not Reported
Welldeptha:	0		
Redrillfoo:	0		
Abandonedd:	Not Reported	Completion:	Not Reported
Directiona:	Unknown	Gissymbol:	AOG
Site id:	CAOG11000215956		

Z318
North
1/4 - 1/2 Mile

OIL_GAS **CAOG11000215961**

District nun:	1	Api number:	03725796
Blm well:	N	Redrill can:	Not Reported
Dryhole:	N	Well status:	B
Operator name:	L.A. Terminal & Transport Co.		
County name:	Los Angeles	Fieldname:	Los Angeles City
Area name:	Any Area	Section:	19
Township:	01S	Range:	13W
Base meridian:	SB	Elevation:	Not Reported
Gissourcec:	hud		
Comments:	Not Reported		
Leasename:	Not Reported	Wellnumber:	26
Epawell:	N	Hydraulica:	N
Confidenti:	N	Spuddate:	Not Reported
Welldeptha:	0		
Redrillfoo:	0		
Abandonedd:	Not Reported	Completion:	Not Reported
Directiona:	Unknown	Gissymbol:	AOG
Site id:	CAOG11000215961		

AB319
NW
1/4 - 1/2 Mile

OIL_GAS **CAOG11000215862**

District nun:	1	Api number:	03725697
Blm well:	N	Redrill can:	Not Reported
Dryhole:	N	Well status:	B
Operator name:	Hercules Oil Co.		
County name:	Los Angeles	Fieldname:	Los Angeles City
Area name:	Any Area	Section:	24
Township:	01S	Range:	14W
Base meridian:	SB	Elevation:	Not Reported
Gissourcec:	hud		
Comments:	Not Reported		
Leasename:	Not Reported	Wellnumber:	18
Epawell:	N	Hydraulica:	N
Confidenti:	N	Spuddate:	Not Reported
Welldeptha:	0		
Redrillfoo:	0		
Abandonedd:	Not Reported	Completion:	Not Reported
Directiona:	Unknown	Gissymbol:	AOG
Site id:	CAOG11000215862		

AA320
NW
1/4 - 1/2 Mile

OIL_GAS **CAOG11000215859**

District nun:	1	Api number:	03725694
Blm well:	N	Redrill can:	Not Reported
Dryhole:	N	Well status:	B
Operator name:	Hercules Oil Co.		
County name:	Los Angeles	Fieldname:	Los Angeles City
Area name:	Any Area	Section:	24
Township:	01S	Range:	14W
Base meridian:	SB	Elevation:	Not Reported
Gissourcec:	hud		

Comments:	Not Reported		
Leasename:	Not Reported	Wellnumber:	9
Epawell:	N	Hydraulica:	N
Confidenti:	N	Spuddate:	Not Reported
Welldeptha:	0		
Redrillfoo:	0		
Abandonedd:	Not Reported	Completion:	Not Reported
Directiona:	Unknown	Gissymbol:	AOG
Site id:	CAOG11000215859		

Z321
NNW
1/4 - 1/2 Mile

OIL_GAS **CAOG11000215993**

District nun:	1	Api number:	03725828
Blm well:	N	Redrill can:	Not Reported
Dryhole:	N	Well status:	B
Operator name:	L.A. Terminal & Transport Co.		
County name:	Los Angeles	Fieldname:	Los Angeles City
Area name:	Any Area	Section:	19
Township:	01S	Range:	13W
Base meridian:	SB	Elevation:	Not Reported
Gissourcec:	hud		
Comments:	Not Reported		
Leasename:	Not Reported	Wellnumber:	48
Epawell:	N	Hydraulica:	N
Confidenti:	N	Spuddate:	Not Reported
Welldeptha:	0		
Redrillfoo:	0		
Abandonedd:	Not Reported	Completion:	Not Reported
Directiona:	Unknown	Gissymbol:	AOG
Site id:	CAOG11000215993		

Z322
North
1/4 - 1/2 Mile

OIL_GAS **CAOG11000215944**

District nun:	1	Api number:	03725779
Blm well:	N	Redrill can:	Not Reported
Dryhole:	N	Well status:	B
Operator name:	L.A. Terminal & Transport Co.		
County name:	Los Angeles	Fieldname:	Los Angeles City
Area name:	Any Area	Section:	19
Township:	01S	Range:	13W
Base meridian:	SB	Elevation:	Not Reported
Gissourcec:	hud		
Comments:	Not Reported		
Leasename:	Not Reported	Wellnumber:	16
Epawell:	N	Hydraulica:	N
Confidenti:	N	Spuddate:	Not Reported
Welldeptha:	0		
Redrillfoo:	0		
Abandonedd:	Not Reported	Completion:	Not Reported
Directiona:	Unknown	Gissymbol:	AOG
Site id:	CAOG11000215944		

Map ID
Direction
Distance

Database EDR ID Number

AE323
East
1/4 - 1/2 Mile

OIL_GAS **CAOG11000215872**

District nun:	1	Api number:	03725707
Blm well:	N	Redrill can:	Not Reported
Dryhole:	N	Well status:	B
Operator name:	Hubble Oil Co.		
County name:	Los Angeles	Fieldname:	Los Angeles City
Area name:	Any Area	Section:	19
Township:	01S	Range:	13W
Base meridian:	SB	Elevation:	Not Reported
Gissourcec:	hud		
Comments:	Not Reported		
Leasename:	Not Reported	Wellnumber:	1
Epawell:	N	Hydraulica:	N
Confidenti:	N	Spuddate:	Not Reported
Welldeptha:	0		
Redrillfoo:	0		
Abandonedd:	Not Reported	Completion:	Not Reported
Directiona:	Unknown	Gissymbol:	AOG
Site id:	CAOG11000215872		

AD324
North
1/4 - 1/2 Mile

OIL_GAS **CAOG11000215942**

District nun:	1	Api number:	03725777
Blm well:	N	Redrill can:	Not Reported
Dryhole:	N	Well status:	B
Operator name:	L.A. Terminal & Transport Co.		
County name:	Los Angeles	Fieldname:	Los Angeles City
Area name:	Any Area	Section:	19
Township:	01S	Range:	13W
Base meridian:	SB	Elevation:	Not Reported
Gissourcec:	hud		
Comments:	Not Reported		
Leasename:	Not Reported	Wellnumber:	17
Epawell:	N	Hydraulica:	N
Confidenti:	N	Spuddate:	Not Reported
Welldeptha:	0		
Redrillfoo:	0		
Abandonedd:	Not Reported	Completion:	Not Reported
Directiona:	Unknown	Gissymbol:	AOG
Site id:	CAOG11000215942		

AB325
NNW
1/4 - 1/2 Mile

OIL_GAS **CAOG11000215864**

District nun:	1	Api number:	03725699
Blm well:	N	Redrill can:	Not Reported
Dryhole:	N	Well status:	B
Operator name:	Hercules Oil Co.		
County name:	Los Angeles	Fieldname:	Los Angeles City
Area name:	Any Area	Section:	24
Township:	01S	Range:	14W
Base meridian:	SB	Elevation:	Not Reported
Gissourcec:	hud		
Comments:	Not Reported		
Leasename:	Not Reported	Wellnumber:	19
Epawell:	N	Hydraulica:	N
Confidenti:	N	Spuddate:	Not Reported
Welldeptha:	0		
Redrillfoo:	0		
Abandonedd:	Not Reported	Completion:	Not Reported
Directiona:	Unknown	Gissymbol:	AOG
Site id:	CAOG11000215864		

326
SW
1/4 - 1/2 Mile

OIL_GAS **CAOG11000200657**

District nun:	1	Api number:	03700028
Blm well:	N	Redrill can:	Not Reported
Dryhole:	Y	Well status:	P
Operator name:	Chevron U.S.A. Inc.		
County name:	Los Angeles	Fieldname:	Any Field
Area name:	Any Area	Section:	25
Township:	01S	Range:	14W
Base meridian:	SB	Elevation:	Not Reported
Gissourcec:	hud		
Comments:	Not Reported		
Leasename:	Wilton Corehole	Wellnumber:	5
Epawell:	N	Hydraulica:	N
Confidenti:	N	Spuddate:	Not Reported
Welldeptha:	0		
Redrillfoo:	0		
Abandonedd:	Not Reported	Completion:	Not Reported
Directiona:	Unknown	Gissymbol:	PDH
Site id:	CAOG11000200657		

AA327
NW
1/4 - 1/2 Mile

OIL_GAS **CAOG11000214391**

District nun:	1	Api number:	03721726
Blm well:	N	Redrill can:	Not Reported
Dryhole:	N	Well status:	P
Operator name:	Hercules Oil Co.		
County name:	Los Angeles	Fieldname:	Los Angeles City
Area name:	Any Area	Section:	24
Township:	01S	Range:	14W
Base meridian:	SB	Elevation:	Not Reported
Gissourcec:	hud		

Comments:	Not Reported		
Leasename:	Unknown	Wellnumber:	1-1976
Epawell:	N	Hydraulica:	N
Confidenti:	N	Spuddate:	Not Reported
Welldeptha:	0		
Redrillfoo:	0		
Abandonedd:	Not Reported	Completion:	Not Reported
Directiona:	Unknown	Gissymbol:	POG
Site id:	CAOG11000214391		

AA328
NW
1/4 - 1/2 Mile

OIL_GAS **CAOG11000215860**

District nun:	1	Api number:	03725695
Blm well:	N	Redrill can:	Not Reported
Dryhole:	N	Well status:	B
Operator name:	Hercules Oil Co.		
County name:	Los Angeles	Fieldname:	Los Angeles City
Area name:	Any Area	Section:	24
Township:	01S	Range:	14W
Base meridian:	SB	Elevation:	Not Reported
Gissourcec:	hud		
Comments:	Not Reported		
Leasename:	Not Reported	Wellnumber:	8
Epawell:	N	Hydraulica:	N
Confidenti:	N	Spuddate:	Not Reported
Welldeptha:	0		
Redrillfoo:	0		
Abandonedd:	Not Reported	Completion:	Not Reported
Directiona:	Unknown	Gissymbol:	AOG
Site id:	CAOG11000215860		

AE329
East
1/4 - 1/2 Mile

OIL_GAS **CAOG11000216018**

District nun:	1	Api number:	03725853
Blm well:	N	Redrill can:	Not Reported
Dryhole:	N	Well status:	B
Operator name:	L. A. R. R. Co.		
County name:	Los Angeles	Fieldname:	Los Angeles City
Area name:	Any Area	Section:	19
Township:	01S	Range:	13W
Base meridian:	SB	Elevation:	Not Reported
Gissourcec:	hud		
Comments:	Not Reported		
Leasename:	Not Reported	Wellnumber:	7
Epawell:	N	Hydraulica:	N
Confidenti:	N	Spuddate:	Not Reported
Welldeptha:	0		
Redrillfoo:	0		
Abandonedd:	Not Reported	Completion:	Not Reported
Directiona:	Unknown	Gissymbol:	AOG
Site id:	CAOG11000216018		

GEOCHECK® - PHYSICAL SETTING SOURCE MAP FINDINGS

Map ID
Direction
Distance

Database EDR ID Number

AC330
NW
1/4 - 1/2 Mile

OIL_GAS **CAOG11000215869**

District nun:	1	Api number:	03725704
Blm well:	N	Redrill can:	Not Reported
Dryhole:	N	Well status:	B
Operator name:	Hercules Oil Co.		
County name:	Los Angeles	Fieldname:	Los Angeles City
Area name:	Any Area	Section:	24
Township:	01S	Range:	14W
Base meridian:	SB	Elevation:	Not Reported
Gissourcec:	hud		
Comments:	Not Reported		
Leasename:	Not Reported	Wellnumber:	20
Epawell:	N	Hydraulica:	N
Confidenti:	N	Spuddate:	Not Reported
Welldeptha:	0		
Redrillfoo:	0		
Abandonedd:	Not Reported	Completion:	Not Reported
Directiona:	Unknown	Gissymbol:	AOG
Site id:	CAOG11000215869		

AE331
East
1/4 - 1/2 Mile

OIL_GAS **CAOG11000216013**

District nun:	1	Api number:	03725848
Blm well:	N	Redrill can:	Not Reported
Dryhole:	N	Well status:	B
Operator name:	L. A. R. R. Co.		
County name:	Los Angeles	Fieldname:	Los Angeles City
Area name:	Any Area	Section:	19
Township:	01S	Range:	13W
Base meridian:	SB	Elevation:	Not Reported
Gissourcec:	hud		
Comments:	Not Reported		
Leasename:	Not Reported	Wellnumber:	8
Epawell:	N	Hydraulica:	N
Confidenti:	N	Spuddate:	Not Reported
Welldeptha:	0		
Redrillfoo:	0		
Abandonedd:	Not Reported	Completion:	Not Reported
Directiona:	Unknown	Gissymbol:	AOG
Site id:	CAOG11000216013		

AE332
ESE
1/2 - 1 Mile

OIL_GAS **CAOG11000216019**

District nun:	1	Api number:	03725854
Blm well:	N	Redrill can:	Not Reported
Dryhole:	N	Well status:	B
Operator name:	L. A. R. R. Co.		
County name:	Los Angeles	Fieldname:	Los Angeles City
Area name:	Any Area	Section:	19
Township:	01S	Range:	13W
Base meridian:	SB	Elevation:	Not Reported
Gissourcec:	hud		
Comments:	Not Reported		
Leasename:	Not Reported	Wellnumber:	5
Epawell:	N	Hydraulica:	N
Confidenti:	N	Spuddate:	Not Reported
Welldeptha:	0		
Redrillfoo:	0		
Abandonedd:	Not Reported	Completion:	Not Reported
Directiona:	Unknown	Gissymbol:	AOG
Site id:	CAOG11000216019		

AB333
NNW
1/2 - 1 Mile

OIL_GAS **CAOG11000215868**

District nun:	1	Api number:	03725703
Blm well:	N	Redrill can:	Not Reported
Dryhole:	N	Well status:	B
Operator name:	Hercules Oil Co.		
County name:	Los Angeles	Fieldname:	Los Angeles City
Area name:	Any Area	Section:	24
Township:	01S	Range:	14W
Base meridian:	SB	Elevation:	Not Reported
Gissourcec:	hud		
Comments:	Not Reported		
Leasename:	Not Reported	Wellnumber:	21
Epawell:	N	Hydraulica:	N
Confidenti:	N	Spuddate:	Not Reported
Welldeptha:	0		
Redrillfoo:	0		
Abandonedd:	Not Reported	Completion:	Not Reported
Directiona:	Unknown	Gissymbol:	AOG
Site id:	CAOG11000215868		

AE334
East
1/2 - 1 Mile

OIL_GAS **CAOG11000216012**

District nun:	1	Api number:	03725847
Blm well:	N	Redrill can:	Not Reported
Dryhole:	N	Well status:	B
Operator name:	L. A. R. R. Co.		
County name:	Los Angeles	Fieldname:	Los Angeles City
Area name:	Any Area	Section:	19
Township:	01S	Range:	13W
Base meridian:	SB	Elevation:	Not Reported
Gissourcec:	hud		

Comments:	Not Reported		
Leasename:	Not Reported	Wellnumber:	7A
Epawell:	N	Hydraulica:	N
Confidenti:	N	Spuddate:	Not Reported
Welldeptha:	0		
Redrillfoo:	0		
Abandonedd:	Not Reported	Completion:	Not Reported
Directiona:	Unknown	Gissymbol:	AOG
Site id:	CAOG11000216012		

AF335
East
1/2 - 1 Mile

OIL_GAS **CAOG11000215774**

District nun:	1	Api number:	03725608
Blm well:	N	Redrill can:	Not Reported
Dryhole:	N	Well status:	B
Operator name:	Dryden Oil Co.		
County name:	Los Angeles	Fieldname:	Los Angeles City
Area name:	Any Area	Section:	19
Township:	01S	Range:	13W
Base meridian:	SB	Elevation:	Not Reported
Gissourcec:	hud		
Comments:	Not Reported		
Leasename:	Not Reported	Wellnumber:	1
Epawell:	N	Hydraulica:	N
Confidenti:	N	Spuddate:	Not Reported
Welldeptha:	0		
Redrillfoo:	0		
Abandonedd:	Not Reported	Completion:	Not Reported
Directiona:	Unknown	Gissymbol:	AOG
Site id:	CAOG11000215774		

AE336
East
1/2 - 1 Mile

OIL_GAS **CAOG11000216014**

District nun:	1	Api number:	03725849
Blm well:	N	Redrill can:	Not Reported
Dryhole:	N	Well status:	B
Operator name:	L. A. R. R. Co.		
County name:	Los Angeles	Fieldname:	Los Angeles City
Area name:	Any Area	Section:	19
Township:	01S	Range:	13W
Base meridian:	SB	Elevation:	Not Reported
Gissourcec:	hud		
Comments:	Not Reported		
Leasename:	Not Reported	Wellnumber:	4
Epawell:	N	Hydraulica:	N
Confidenti:	N	Spuddate:	Not Reported
Welldeptha:	0		
Redrillfoo:	0		
Abandonedd:	Not Reported	Completion:	Not Reported
Directiona:	Unknown	Gissymbol:	AOG
Site id:	CAOG11000216014		

GEOCHECK® - PHYSICAL SETTING SOURCE MAP FINDINGS

Map ID
Direction
Distance

Database | EDR ID Number

AE337
East
1/2 - 1 Mile

OIL_GAS **CAOG11000216017**

District nun:	1	Api number:	03725852
Blm well:	N	Redrill can:	Not Reported
Dryhole:	N	Well status:	B
Operator name:	L. A. R. R. Co.		
County name:	Los Angeles	Fieldname:	Los Angeles City
Area name:	Any Area	Section:	19
Township:	01S	Range:	13W
Base meridian:	SB	Elevation:	Not Reported
Gissourcec:	hud		
Comments:	Not Reported		
Leasename:	Not Reported	Wellnumber:	6
Epawell:	N	Hydraulica:	N
Confidenti:	N	Spuddate:	Not Reported
Welldeptha:	0		
Redrillfoo:	0		
Abandonedd:	Not Reported	Completion:	Not Reported
Directiona:	Unknown	Gissymbol:	AOG
Site id:	CAOG11000216017		

AE338
East
1/2 - 1 Mile

OIL_GAS **CAOG11000216005**

District nun:	1	Api number:	03725840
Blm well:	N	Redrill can:	Not Reported
Dryhole:	N	Well status:	B
Operator name:	L. A. R. R. Co.		
County name:	Los Angeles	Fieldname:	Los Angeles City
Area name:	Any Area	Section:	19
Township:	01S	Range:	13W
Base meridian:	SB	Elevation:	Not Reported
Gissourcec:	hud		
Comments:	Not Reported		
Leasename:	Not Reported	Wellnumber:	4A
Epawell:	N	Hydraulica:	N
Confidenti:	N	Spuddate:	Not Reported
Welldeptha:	0		
Redrillfoo:	0		
Abandonedd:	Not Reported	Completion:	Not Reported
Directiona:	Unknown	Gissymbol:	AOG
Site id:	CAOG11000216005		

AF339
East
1/2 - 1 Mile

OIL_GAS **CAOG11000216006**

District nun:	1	Api number:	03725841
Blm well:	N	Redrill can:	Not Reported
Dryhole:	N	Well status:	P
Operator name:	L. A. R. R. Co.		
County name:	Los Angeles	Fieldname:	Los Angeles City
Area name:	Any Area	Section:	19
Township:	01S	Range:	13W
Base meridian:	SB	Elevation:	Not Reported
Gissourcec:	hud		
Comments:	Not Reported		
Leasename:	Not Reported	Wellnumber:	1A
Epawell:	N	Hydraulica:	N
Confidenti:	N	Spuddate:	Not Reported
Welldeptha:	0		
Redrillfoo:	0		
Abandonedd:	Not Reported	Completion:	Not Reported
Directiona:	Unknown	Gissymbol:	POG
Site id:	CAOG11000216006		

AF340
East
1/2 - 1 Mile

OIL_GAS **CAOG11000216015**

District nun:	1	Api number:	03725850
Blm well:	N	Redrill can:	Not Reported
Dryhole:	N	Well status:	B
Operator name:	L. A. R. R. Co.		
County name:	Los Angeles	Fieldname:	Los Angeles City
Area name:	Any Area	Section:	19
Township:	01S	Range:	13W
Base meridian:	SB	Elevation:	Not Reported
Gissourcec:	hud		
Comments:	Not Reported		
Leasename:	Not Reported	Wellnumber:	2A
Epawell:	N	Hydraulica:	N
Confidenti:	N	Spuddate:	Not Reported
Welldeptha:	0		
Redrillfoo:	0		
Abandonedd:	Not Reported	Completion:	Not Reported
Directiona:	Unknown	Gissymbol:	AOG
Site id:	CAOG11000216015		

AG341
NNW
1/2 - 1 Mile

OIL_GAS **CAOG11000215867**

District nun:	1	Api number:	03725702
Blm well:	N	Redrill can:	Not Reported
Dryhole:	N	Well status:	B
Operator name:	Hercules Oil Co.		
County name:	Los Angeles	Fieldname:	Los Angeles City
Area name:	Any Area	Section:	24
Township:	01S	Range:	14W
Base meridian:	SB	Elevation:	Not Reported
Gissourcec:	hud		

Comments:	Not Reported		
Leasename:	Not Reported	Wellnumber:	22
Epawell:	N	Hydraulica:	N
Confidenti:	N	Spuddate:	Not Reported
Welldeptha:	0		
Redrillfoo:	0		
Abandonedd:	Not Reported	Completion:	Not Reported
Directiona:	Unknown	Gissymbol:	AOG
Site id:	CAOG11000215867		

AF342
East
1/2 - 1 Mile

OIL_GAS **CAOG11000216004**

District nun:	1	Api number:	03725839
Blm well:	N	Redrill can:	Not Reported
Dryhole:	N	Well status:	B
Operator name:	L. A. R. R. Co.		
County name:	Los Angeles	Fieldname:	Los Angeles City
Area name:	Any Area	Section:	19
Township:	01S	Range:	13W
Base meridian:	SB	Elevation:	Not Reported
Gissourcec:	hud		
Comments:	Not Reported		
Leasename:	Not Reported	Wellnumber:	3A
Epawell:	N	Hydraulica:	N
Confidenti:	N	Spuddate:	Not Reported
Welldeptha:	0		
Redrillfoo:	0		
Abandonedd:	Not Reported	Completion:	Not Reported
Directiona:	Unknown	Gissymbol:	AOG
Site id:	CAOG11000216004		

AG343
NNW
1/2 - 1 Mile

OIL_GAS **CAOG11000215865**

District nun:	1	Api number:	03725700
Blm well:	N	Redrill can:	Not Reported
Dryhole:	N	Well status:	B
Operator name:	Hercules Oil Co.		
County name:	Los Angeles	Fieldname:	Los Angeles City
Area name:	Any Area	Section:	24
Township:	01S	Range:	14W
Base meridian:	SB	Elevation:	Not Reported
Gissourcec:	hud		
Comments:	Not Reported		
Leasename:	Not Reported	Wellnumber:	24
Epawell:	N	Hydraulica:	N
Confidenti:	N	Spuddate:	Not Reported
Welldeptha:	0		
Redrillfoo:	0		
Abandonedd:	Not Reported	Completion:	Not Reported
Directiona:	Unknown	Gissymbol:	AOG
Site id:	CAOG11000215865		

Map ID
Direction
Distance

Database EDR ID Number

AH344
East
1/2 - 1 Mile

OIL_GAS **CAOG11000216016**

District nun:	1	Api number:	03725851
Blm well:	N	Redrill can:	Not Reported
Dryhole:	N	Well status:	B
Operator name:	L. A. R. R. Co.		
County name:	Los Angeles	Fieldname:	Los Angeles City
Area name:	Any Area	Section:	19
Township:	01S	Range:	13W
Base meridian:	SB	Elevation:	Not Reported
Gissourcec:	hud		
Comments:	Not Reported		
Leasename:	Not Reported	Wellnumber:	3
Epawell:	N	Hydraulica:	N
Confidenti:	N	Spuddate:	Not Reported
Welldeptha:	0		
Redrillfoo:	0		
Abandonedd:	Not Reported	Completion:	Not Reported
Directiona:	Unknown	Gissymbol:	AOG
Site id:	CAOG11000216016		

AH345
East
1/2 - 1 Mile

OIL_GAS **CAOG11000215181**

District nun:	1	Api number:	03723885
Blm well:	N	Redrill can:	Not Reported
Dryhole:	N	Well status:	B
Operator name:	L. A. R. R. Co.		
County name:	Los Angeles	Fieldname:	Los Angeles City
Area name:	Any Area	Section:	19
Township:	01S	Range:	13W
Base meridian:	SB	Elevation:	Not Reported
Gissourcec:	hud		
Comments:	Not Reported		
Leasename:	Not Reported	Wellnumber:	9
Epawell:	N	Hydraulica:	N
Confidenti:	N	Spuddate:	Not Reported
Welldeptha:	0		
Redrillfoo:	0		
Abandonedd:	Not Reported	Completion:	Not Reported
Directiona:	Unknown	Gissymbol:	AOG
Site id:	CAOG11000215181		

AI346
East
1/2 - 1 Mile

OIL_GAS **CAOG11000216262**

District nun:	1	Api number:	03726098
Blm well:	N	Redrill can:	Not Reported
Dryhole:	N	Well status:	B
Operator name:	Union Consolidated Crude Oil Co.		
County name:	Los Angeles	Fieldname:	Los Angeles City
Area name:	Any Area	Section:	19
Township:	01S	Range:	13W
Base meridian:	SB	Elevation:	Not Reported
Gissourcec:	hud		
Comments:	Not Reported		
Leasename:	Not Reported	Wellnumber:	57A
Epawell:	N	Hydraulica:	N
Confidenti:	N	Spuddate:	Not Reported
Welldeptha:	0		
Redrillfoo:	0		
Abandonedd:	Not Reported	Completion:	Not Reported
Directiona:	Unknown	Gissymbol:	AOG
Site id:	CAOG11000216262		

AH347
East
1/2 - 1 Mile

OIL_GAS **CAOG11000216010**

District nun:	1	Api number:	03725845
Blm well:	N	Redrill can:	Not Reported
Dryhole:	N	Well status:	B
Operator name:	L. A. R. R. Co.		
County name:	Los Angeles	Fieldname:	Los Angeles City
Area name:	Any Area	Section:	19
Township:	01S	Range:	13W
Base meridian:	SB	Elevation:	Not Reported
Gissourcec:	hud		
Comments:	Not Reported		
Leasename:	Not Reported	Wellnumber:	1
Epawell:	N	Hydraulica:	N
Confidenti:	N	Spuddate:	Not Reported
Welldeptha:	0		
Redrillfoo:	0		
Abandonedd:	Not Reported	Completion:	Not Reported
Directiona:	Unknown	Gissymbol:	AOG
Site id:	CAOG11000216010		

AH348
East
1/2 - 1 Mile

OIL_GAS **CAOG11000216011**

District nun:	1	Api number:	03725846
Blm well:	N	Redrill can:	Not Reported
Dryhole:	N	Well status:	B
Operator name:	L. A. R. R. Co.		
County name:	Los Angeles	Fieldname:	Los Angeles City
Area name:	Any Area	Section:	19
Township:	01S	Range:	13W
Base meridian:	SB	Elevation:	Not Reported
Gissourcec:	hud		

Comments:	Not Reported		
Leasename:	Not Reported	Wellnumber:	10
Epawell:	N	Hydraulica:	N
Confidenti:	N	Spuddate:	Not Reported
Welldeptha:	0		
Redrillfoo:	0		
Abandonedd:	Not Reported	Completion:	Not Reported
Directiona:	Unknown	Gissymbol:	AOG
Site id:	CAOG11000216011		

AH349
East
1/2 - 1 Mile

OIL_GAS **CAOG11000216008**

District nun:	1	Api number:	03725843
Blm well:	N	Redrill can:	Not Reported
Dryhole:	N	Well status:	B
Operator name:	L. A. R. R. Co.		
County name:	Los Angeles	Fieldname:	Los Angeles City
Area name:	Any Area	Section:	19
Township:	01S	Range:	13W
Base meridian:	SB	Elevation:	Not Reported
Gissourcec:	hud		
Comments:	Not Reported		
Leasename:	Not Reported	Wellnumber:	2
Epawell:	N	Hydraulica:	N
Confidenti:	N	Spuddate:	Not Reported
Welldeptha:	0		
Redrillfoo:	0		
Abandonedd:	Not Reported	Completion:	Not Reported
Directiona:	Unknown	Gissymbol:	AOG
Site id:	CAOG11000216008		

AI350
East
1/2 - 1 Mile

OIL_GAS **CAOG11000216261**

District nun:	1	Api number:	03726097
Blm well:	N	Redrill can:	Not Reported
Dryhole:	N	Well status:	B
Operator name:	Union Consolidated Crude Oil Co.		
County name:	Los Angeles	Fieldname:	Los Angeles City
Area name:	Any Area	Section:	19
Township:	01S	Range:	13W
Base meridian:	SB	Elevation:	Not Reported
Gissourcec:	hud		
Comments:	Not Reported		
Leasename:	Not Reported	Wellnumber:	57B
Epawell:	N	Hydraulica:	N
Confidenti:	N	Spuddate:	Not Reported
Welldeptha:	0		
Redrillfoo:	0		
Abandonedd:	Not Reported	Completion:	Not Reported
Directiona:	Unknown	Gissymbol:	AOG
Site id:	CAOG11000216261		

GEOCHECK® - PHYSICAL SETTING SOURCE MAP FINDINGS

Map ID
Direction
Distance

Database EDR ID Number

AH351
East
1/2 - 1 Mile

OIL_GAS **CAOG11000216009**

District nun:	1	Api number:	03725844
Blm well:	N	Redrill can:	Not Reported
Dryhole:	N	Well status:	B
Operator name:	L. A. R. R. Co.		
County name:	Los Angeles	Fieldname:	Los Angeles City
Area name:	Any Area	Section:	19
Township:	01S	Range:	13W
Base meridian:	SB	Elevation:	Not Reported
Gissourcec:	hud		
Comments:	Not Reported		
Leasename:	Not Reported	Wellnumber:	11
Epawell:	N	Hydraulica:	N
Confidenti:	N	Spuddate:	Not Reported
Welldeptha:	0		
Redrillfoo:	0		
Abandonedd:	Not Reported	Completion:	Not Reported
Directiona:	Unknown	Gissymbol:	AOG
Site id:	CAOG11000216009		

AG352
NNW
1/2 - 1 Mile

OIL_GAS **CAOG11000215866**

District nun:	1	Api number:	03725701
Blm well:	N	Redrill can:	Not Reported
Dryhole:	N	Well status:	B
Operator name:	Hercules Oil Co.		
County name:	Los Angeles	Fieldname:	Los Angeles City
Area name:	Any Area	Section:	24
Township:	01S	Range:	14W
Base meridian:	SB	Elevation:	Not Reported
Gissourcec:	hud		
Comments:	Not Reported		
Leasename:	Not Reported	Wellnumber:	23
Epawell:	N	Hydraulica:	N
Confidenti:	N	Spuddate:	Not Reported
Welldeptha:	0		
Redrillfoo:	0		
Abandonedd:	Not Reported	Completion:	Not Reported
Directiona:	Unknown	Gissymbol:	AOG
Site id:	CAOG11000215866		

AI353
East
1/2 - 1 Mile

OIL_GAS **CAOG11000215701**

District nun:	1	Api number:	03725535
Blm well:	N	Redrill can:	Not Reported
Dryhole:	N	Well status:	B
Operator name:	California Frost Preventative Co.		
County name:	Los Angeles	Fieldname:	Los Angeles City
Area name:	Any Area	Section:	19
Township:	01S	Range:	13W
Base meridian:	SB	Elevation:	Not Reported
Gissourcec:	hud		
Comments:	Not Reported		
Leasename:	Not Reported	Wellnumber:	1
Epawell:	N	Hydraulica:	N
Confidenti:	N	Spuddate:	Not Reported
Welldeptha:	0		
Redrillfoo:	0		
Abandonedd:	Not Reported	Completion:	Not Reported
Directiona:	Unknown	Gissymbol:	AOG
Site id:	CAOG11000215701		

354
SW
1/2 - 1 Mile

OIL_GAS **CAOG11000214746**

District nun:	1	Api number:	03721776
Blm well:	N	Redrill can:	Not Reported
Dryhole:	N	Well status:	P
Operator name:	Chevron U.S.A. Inc.		
County name:	Los Angeles	Fieldname:	Any Field
Area name:	Any Area	Section:	25
Township:	01S	Range:	14W
Base meridian:	SB	Elevation:	Not Reported
Gissourcec:	hud		
Comments:	Not Reported		
Leasename:	Ambassador Core Hole	Wellnumber:	1
Epawell:	N	Hydraulica:	N
Confidenti:	N	Spuddate:	Not Reported
Welldeptha:	0		
Redrillfoo:	0		
Abandonedd:	Not Reported	Completion:	Not Reported
Directiona:	Unknown	Gissymbol:	POG
Site id:	CAOG11000214746		

AH355
East
1/2 - 1 Mile

OIL_GAS **CAOG11000216007**

District nun:	1	Api number:	03725842
Blm well:	N	Redrill can:	Not Reported
Dryhole:	N	Well status:	B
Operator name:	L. A. R. R. Co.		
County name:	Los Angeles	Fieldname:	Los Angeles City
Area name:	Any Area	Section:	19
Township:	01S	Range:	13W
Base meridian:	SB	Elevation:	Not Reported
Gissourcec:	hud		

Comments:	Not Reported		
Leasename:	Not Reported	Wellnumber:	13
Epawell:	N	Hydraulica:	N
Confidenti:	N	Spuddate:	Not Reported
Welldeptha:	0		
Redrillfoo:	0		
Abandonedd:	Not Reported	Completion:	Not Reported
Directiona:	Unknown	Gissymbol:	AOG
Site id:	CAOG11000216007		

AH356
East
1/2 - 1 Mile

OIL_GAS **CAOG11000215149**

District nun:	1	Api number:	03723853
Blm well:	N	Redrill can:	Not Reported
Dryhole:	N	Well status:	P
Operator name:	R. H. Alexander, Jr.		
County name:	Los Angeles	Fieldname:	Los Angeles City
Area name:	Any Area	Section:	19
Township:	01S	Range:	13W
Base meridian:	SB	Elevation:	Not Reported
Gissourcec:	hud		
Comments:	Not Reported		
Leasename:	Not Reported	Wellnumber:	14
Epawell:	N	Hydraulica:	N
Confidenti:	N	Spuddate:	Not Reported
Welldeptha:	0		
Redrillfoo:	0		
Abandonedd:	Not Reported	Completion:	Not Reported
Directiona:	Unknown	Gissymbol:	POG
Site id:	CAOG11000215149		

AI357
East
1/2 - 1 Mile

OIL_GAS **CAOG11000215669**

District nun:	1	Api number:	03725503
Blm well:	N	Redrill can:	Not Reported
Dryhole:	N	Well status:	B
Operator name:	C. Shirm		
County name:	Los Angeles	Fieldname:	Los Angeles City
Area name:	Any Area	Section:	19
Township:	01S	Range:	13W
Base meridian:	SB	Elevation:	Not Reported
Gissourcec:	hud		
Comments:	Not Reported		
Leasename:	Not Reported	Wellnumber:	20
Epawell:	N	Hydraulica:	N
Confidenti:	N	Spuddate:	Not Reported
Welldeptha:	0		
Redrillfoo:	0		
Abandonedd:	Not Reported	Completion:	Not Reported
Directiona:	Unknown	Gissymbol:	AOG
Site id:	CAOG11000215669		

GEOCHECK® - PHYSICAL SETTING SOURCE MAP FINDINGS

Map ID
Direction
Distance

Database | EDR ID Number

AI358
East
1/2 - 1 Mile

OIL_GAS **CAOG11000215566**

District nun:	1	Api number:	03725400
Blm well:	N	Redrill can:	Not Reported
Dryhole:	N	Well status:	P
Operator name:	California Frost Preventative Co.		
County name:	Los Angeles	Fieldname:	Los Angeles City
Area name:	Any Area	Section:	19
Township:	01S	Range:	13W
Base meridian:	SB	Elevation:	Not Reported
Gissourcec:	hud		
Comments:	Not Reported		
Leasename:	Not Reported	Wellnumber:	2
Epawell:	N	Hydraulica:	N
Confidenti:	N	Spuddate:	Not Reported
Welldeptha:	0		
Redrillfoo:	0		
Abandonedd:	Not Reported	Completion:	Not Reported
Directiona:	Unknown	Gissymbol:	POG
Site id:	CAOG11000215566		

AH359
East
1/2 - 1 Mile

OIL_GAS **CAOG11000215680**

District nun:	1	Api number:	03725514
Blm well:	N	Redrill can:	Not Reported
Dryhole:	N	Well status:	B
Operator name:	C. B. Cates		
County name:	Los Angeles	Fieldname:	Los Angeles City
Area name:	Any Area	Section:	19
Township:	01S	Range:	13W
Base meridian:	SB	Elevation:	Not Reported
Gissourcec:	hud		
Comments:	Not Reported		
Leasename:	Not Reported	Wellnumber:	5
Epawell:	N	Hydraulica:	N
Confidenti:	N	Spuddate:	Not Reported
Welldeptha:	0		
Redrillfoo:	0		
Abandonedd:	Not Reported	Completion:	Not Reported
Directiona:	Unknown	Gissymbol:	AOG
Site id:	CAOG11000215680		

AI360
East
1/2 - 1 Mile

OIL_GAS **CAOG11000215675**

District nun:	1	Api number:	03725509
Blm well:	N	Redrill can:	Not Reported
Dryhole:	N	Well status:	B
Operator name:	C. Shirm		
County name:	Los Angeles	Fieldname:	Los Angeles City
Area name:	Any Area	Section:	19
Township:	01S	Range:	13W
Base meridian:	SB	Elevation:	Not Reported
Gissourcec:	hud		
Comments:	Not Reported		
Leasename:	Not Reported	Wellnumber:	5
Epawell:	N	Hydraulica:	N
Confidenti:	N	Spuddate:	Not Reported
Welldeptha:	0		
Redrillfoo:	0		
Abandonedd:	Not Reported	Completion:	Not Reported
Directiona:	Unknown	Gissymbol:	AOG
Site id:	CAOG11000215675		

AI361
East
1/2 - 1 Mile

OIL_GAS **CAOG11000215663**

District nun:	1	Api number:	03725497
Blm well:	N	Redrill can:	Not Reported
Dryhole:	N	Well status:	B
Operator name:	C. Shirm		
County name:	Los Angeles	Fieldname:	Los Angeles City
Area name:	Any Area	Section:	19
Township:	01S	Range:	13W
Base meridian:	SB	Elevation:	Not Reported
Gissourcec:	hud		
Comments:	Not Reported		
Leasename:	Not Reported	Wellnumber:	19
Epawell:	N	Hydraulica:	N
Confidenti:	N	Spuddate:	Not Reported
Welldeptha:	0		
Redrillfoo:	0		
Abandonedd:	Not Reported	Completion:	Not Reported
Directiona:	Unknown	Gissymbol:	AOG
Site id:	CAOG11000215663		

AI362
East
1/2 - 1 Mile

OIL_GAS **CAOG11000215673**

District nun:	1	Api number:	03725507
Blm well:	N	Redrill can:	Not Reported
Dryhole:	N	Well status:	B
Operator name:	C. Shirm		
County name:	Los Angeles	Fieldname:	Los Angeles City
Area name:	Any Area	Section:	19
Township:	01S	Range:	13W
Base meridian:	SB	Elevation:	Not Reported
Gissourcec:	hud		

Comments:	Not Reported		
Leasename:	Not Reported	Wellnumber:	4
Epawell:	N	Hydraulica:	N
Confidenti:	N	Spuddate:	Not Reported
Welldeptha:	0		
Redrillfoo:	0		
Abandonedd:	Not Reported	Completion:	Not Reported
Directiona:	Unknown	Gissymbol:	AOG
Site id:	CAOG11000215673		

AH363
East
1/2 - 1 Mile

OIL_GAS **CAOG11000215676**

District nun:	1	Api number:	03725510
Blm well:	N	Redrill can:	Not Reported
Dryhole:	N	Well status:	B
Operator name:	C. B. Cates		
County name:	Los Angeles	Fieldname:	Los Angeles City
Area name:	Any Area	Section:	19
Township:	01S	Range:	13W
Base meridian:	SB	Elevation:	Not Reported
Gissourcec:	hud		
Comments:	Not Reported		
Leasename:	Not Reported	Wellnumber:	2
Epawell:	N	Hydraulica:	N
Confidenti:	N	Spuddate:	Not Reported
Welldeptha:	0		
Redrillfoo:	0		
Abandonedd:	Not Reported	Completion:	Not Reported
Directiona:	Unknown	Gissymbol:	AOG
Site id:	CAOG11000215676		

AH364
East
1/2 - 1 Mile

OIL_GAS **CAOG11000215678**

District nun:	1	Api number:	03725512
Blm well:	N	Redrill can:	Not Reported
Dryhole:	N	Well status:	B
Operator name:	C. B. Cates		
County name:	Los Angeles	Fieldname:	Los Angeles City
Area name:	Any Area	Section:	19
Township:	01S	Range:	13W
Base meridian:	SB	Elevation:	Not Reported
Gissourcec:	hud		
Comments:	Not Reported		
Leasename:	Not Reported	Wellnumber:	4
Epawell:	N	Hydraulica:	N
Confidenti:	N	Spuddate:	Not Reported
Welldeptha:	0		
Redrillfoo:	0		
Abandonedd:	Not Reported	Completion:	Not Reported
Directiona:	Unknown	Gissymbol:	AOG
Site id:	CAOG11000215678		

GEOCHECK® - PHYSICAL SETTING SOURCE MAP FINDINGS

Map ID
Direction
Distance

Database EDR ID Number

AI365
East
1/2 - 1 Mile

OIL_GAS **CAOG11000215674**

District nun:	1	Api number:	03725508
Blm well:	N	Redrill can:	Not Reported
Dryhole:	N	Well status:	B
Operator name:	C. Shirm		
County name:	Los Angeles	Fieldname:	Los Angeles City
Area name:	Any Area	Section:	19
Township:	01S	Range:	13W
Base meridian:	SB	Elevation:	Not Reported
Gissourcec:	hud		
Comments:	Not Reported		
Leasename:	Not Reported	Wellnumber:	3
Epawell:	N	Hydraulica:	N
Confidenti:	N	Spuddate:	Not Reported
Welldeptha:	0		
Redrillfoo:	0		
Abandonedd:	Not Reported	Completion:	Not Reported
Directiona:	Unknown	Gissymbol:	AOG
Site id:	CAOG11000215674		

AJ366
East
1/2 - 1 Mile

OIL_GAS **CAOG11000215664**

District nun:	1	Api number:	03725498
Blm well:	N	Redrill can:	Not Reported
Dryhole:	N	Well status:	B
Operator name:	C. Shirm		
County name:	Los Angeles	Fieldname:	Los Angeles City
Area name:	Any Area	Section:	19
Township:	01S	Range:	13W
Base meridian:	SB	Elevation:	Not Reported
Gissourcec:	hud		
Comments:	Not Reported		
Leasename:	Not Reported	Wellnumber:	18
Epawell:	N	Hydraulica:	N
Confidenti:	N	Spuddate:	Not Reported
Welldeptha:	0		
Redrillfoo:	0		
Abandonedd:	Not Reported	Completion:	Not Reported
Directiona:	Unknown	Gissymbol:	AOG
Site id:	CAOG11000215664		

AJ367
East
1/2 - 1 Mile

OIL_GAS **CAOG11000215677**

District nun:	1	Api number:	03725511
Blm well:	N	Redrill can:	Not Reported
Dryhole:	N	Well status:	B
Operator name:	C. B. Cates		
County name:	Los Angeles	Fieldname:	Los Angeles City
Area name:	Any Area	Section:	19
Township:	01S	Range:	13W
Base meridian:	SB	Elevation:	Not Reported
Gissourcec:	hud		
Comments:	Not Reported		
Leasename:	Not Reported	Wellnumber:	1
Epawell:	N	Hydraulica:	N
Confidenti:	N	Spuddate:	Not Reported
Welldeptha:	0		
Redrillfoo:	0		
Abandonedd:	Not Reported	Completion:	Not Reported
Directiona:	Unknown	Gissymbol:	AOG
Site id:	CAOG11000215677		

AJ368
East
1/2 - 1 Mile

OIL_GAS **CAOG11000215667**

District nun:	1	Api number:	03725501
Blm well:	N	Redrill can:	Not Reported
Dryhole:	N	Well status:	B
Operator name:	C. Shirm		
County name:	Los Angeles	Fieldname:	Los Angeles City
Area name:	Any Area	Section:	19
Township:	01S	Range:	13W
Base meridian:	SB	Elevation:	Not Reported
Gissourcec:	hud		
Comments:	Not Reported		
Leasename:	Not Reported	Wellnumber:	2
Epawell:	N	Hydraulica:	N
Confidenti:	N	Spuddate:	Not Reported
Welldeptha:	0		
Redrillfoo:	0		
Abandonedd:	Not Reported	Completion:	Not Reported
Directiona:	Unknown	Gissymbol:	AOG
Site id:	CAOG11000215667		

AJ369
East
1/2 - 1 Mile

OIL_GAS **CAOG11000215586**

District nun:	1	Api number:	03725420
Blm well:	N	Redrill can:	Not Reported
Dryhole:	N	Well status:	B
Operator name:	Andrew M. Anderson		
County name:	Los Angeles	Fieldname:	Los Angeles City
Area name:	Any Area	Section:	19
Township:	01S	Range:	13W
Base meridian:	SB	Elevation:	Not Reported
Gissourcec:	hud		

Comments:	Not Reported		
Leasename:	Not Reported	Wellnumber:	5
Epawell:	N	Hydraulica:	N
Confidenti:	N	Spuddate:	Not Reported
Welldeptha:	0		
Redrillfoo:	0		
Abandonedd:	Not Reported	Completion:	Not Reported
Directiona:	Unknown	Gissymbol:	AOG
Site id:	CAOG11000215586		

AJ370
East
1/2 - 1 Mile

OIL_GAS **CAOG11000215670**

District nun:	1	Api number:	03725504
Blm well:	N	Redrill can:	Not Reported
Dryhole:	N	Well status:	B
Operator name:	C. Shirm		
County name:	Los Angeles	Fieldname:	Los Angeles City
Area name:	Any Area	Section:	19
Township:	01S	Range:	13W
Base meridian:	SB	Elevation:	Not Reported
Gissourcec:	hud		
Comments:	Not Reported		
Leasename:	Not Reported	Wellnumber:	1
Epawell:	N	Hydraulica:	N
Confidenti:	N	Spuddate:	Not Reported
Welldeptha:	0		
Redrillfoo:	0		
Abandonedd:	Not Reported	Completion:	Not Reported
Directiona:	Unknown	Gissymbol:	AOG
Site id:	CAOG11000215670		

AJ371
East
1/2 - 1 Mile

OIL_GAS **CAOG11000215661**

District nun:	1	Api number:	03725495
Blm well:	N	Redrill can:	Not Reported
Dryhole:	N	Well status:	B
Operator name:	C. Shirm		
County name:	Los Angeles	Fieldname:	Los Angeles City
Area name:	Any Area	Section:	19
Township:	01S	Range:	13W
Base meridian:	SB	Elevation:	Not Reported
Gissourcec:	hud		
Comments:	Not Reported		
Leasename:	Not Reported	Wellnumber:	17
Epawell:	N	Hydraulica:	N
Confidenti:	N	Spuddate:	Not Reported
Welldeptha:	0		
Redrillfoo:	0		
Abandonedd:	Not Reported	Completion:	Not Reported
Directiona:	Unknown	Gissymbol:	AOG
Site id:	CAOG11000215661		

Map ID
Direction
Distance

Database EDR ID Number

AJ372
East
1/2 - 1 Mile

OIL_GAS **CAOG11000215668**

District nun:	1	Api number:	03725502
Blm well:	N	Redrill can:	Not Reported
Dryhole:	N	Well status:	B
Operator name:	C. Shirm		
County name:	Los Angeles	Fieldname:	Los Angeles City
Area name:	Any Area	Section:	19
Township:	01S	Range:	13W
Base meridian:	SB	Elevation:	Not Reported
Gissourcec:	hud		
Comments:	Not Reported		
Leasename:	Not Reported	Wellnumber:	21
Epawell:	N	Hydraulica:	N
Confidenti:	N	Spuddate:	Not Reported
Welldeptha:	0		
Redrillfoo:	0		
Abandonedd:	Not Reported	Completion:	Not Reported
Directiona:	Unknown	Gissymbol:	AOG
Site id:	CAOG11000215668		

AJ373
East
1/2 - 1 Mile

OIL_GAS **CAOG11000215679**

District nun:	1	Api number:	03725513
Blm well:	N	Redrill can:	Not Reported
Dryhole:	N	Well status:	B
Operator name:	C. B. Cates		
County name:	Los Angeles	Fieldname:	Los Angeles City
Area name:	Any Area	Section:	19
Township:	01S	Range:	13W
Base meridian:	SB	Elevation:	Not Reported
Gissourcec:	hud		
Comments:	Not Reported		
Leasename:	Not Reported	Wellnumber:	3
Epawell:	N	Hydraulica:	N
Confidenti:	N	Spuddate:	Not Reported
Welldeptha:	0		
Redrillfoo:	0		
Abandonedd:	Not Reported	Completion:	Not Reported
Directiona:	Unknown	Gissymbol:	AOG
Site id:	CAOG11000215679		

AJ374
East
1/2 - 1 Mile

OIL_GAS **CAOG11000215662**

District nun:	1	Api number:	03725496
Blm well:	N	Redrill can:	Not Reported
Dryhole:	N	Well status:	B
Operator name:	C. Shirm		
County name:	Los Angeles	Fieldname:	Los Angeles City
Area name:	Any Area	Section:	19
Township:	01S	Range:	13W
Base meridian:	SB	Elevation:	Not Reported
Gissourcec:	hud		
Comments:	Not Reported		
Leasename:	Not Reported	Wellnumber:	16
Epawell:	N	Hydraulica:	N
Confidenti:	N	Spuddate:	Not Reported
Welldeptha:	0		
Redrillfoo:	0		
Abandonedd:	Not Reported	Completion:	Not Reported
Directiona:	Unknown	Gissymbol:	AOG
Site id:	CAOG11000215662		

AJ375
East
1/2 - 1 Mile

OIL_GAS **CAOG11000213824**

District nun:	1	Api number:	03719074
Blm well:	N	Redrill can:	Not Reported
Dryhole:	N	Well status:	P
Operator name:	Andrew M. Anderson		
County name:	Los Angeles	Fieldname:	Los Angeles City
Area name:	Any Area	Section:	19
Township:	01S	Range:	13W
Base meridian:	SB	Elevation:	Not Reported
Gissourcec:	hud		
Comments:	Not Reported		
Leasename:	Not Reported	Wellnumber:	1
Epawell:	N	Hydraulica:	N
Confidenti:	N	Spuddate:	Not Reported
Welldeptha:	0		
Redrillfoo:	0		
Abandonedd:	Not Reported	Completion:	Not Reported
Directiona:	Unknown	Gissymbol:	POG
Site id:	CAOG11000213824		

AJ376
East
1/2 - 1 Mile

OIL_GAS **CAOG11000215660**

District nun:	1	Api number:	03725494
Blm well:	N	Redrill can:	Not Reported
Dryhole:	N	Well status:	B
Operator name:	C. Shirm		
County name:	Los Angeles	Fieldname:	Los Angeles City
Area name:	Any Area	Section:	19
Township:	01S	Range:	13W
Base meridian:	SB	Elevation:	Not Reported
Gissourcec:	hud		

Comments:	Not Reported		
Leasename:	Not Reported	Wellnumber:	15
Epawell:	N	Hydraulica:	N
Confidenti:	N	Spuddate:	Not Reported
Welldeptha:	0		
Redrillfoo:	0		
Abandonedd:	Not Reported	Completion:	Not Reported
Directiona:	Unknown	Gissymbol:	AOG
Site id:	CAOG11000215660		

AJ377
East
1/2 - 1 Mile

OIL_GAS **CAOG11000215685**

District nun:	1	Api number:	03725519
Blm well:	N	Redrill can:	Not Reported
Dryhole:	N	Well status:	B
Operator name:	C. Shirm		
County name:	Los Angeles	Fieldname:	Los Angeles City
Area name:	Any Area	Section:	19
Township:	01S	Range:	13W
Base meridian:	SB	Elevation:	Not Reported
Gissourcec:	hud		
Comments:	Not Reported		
Leasename:	Not Reported	Wellnumber:	14
Epawell:	N	Hydraulica:	N
Confidenti:	N	Spuddate:	Not Reported
Welldeptha:	0		
Redrillfoo:	0		
Abandonedd:	Not Reported	Completion:	Not Reported
Directiona:	Unknown	Gissymbol:	AOG
Site id:	CAOG11000215685		

AJ378
East
1/2 - 1 Mile

OIL_GAS **CAOG11000215666**

District nun:	1	Api number:	03725500
Blm well:	N	Redrill can:	Not Reported
Dryhole:	N	Well status:	B
Operator name:	C. Shirm		
County name:	Los Angeles	Fieldname:	Los Angeles City
Area name:	Any Area	Section:	19
Township:	01S	Range:	13W
Base meridian:	SB	Elevation:	Not Reported
Gissourcec:	hud		
Comments:	Not Reported		
Leasename:	Not Reported	Wellnumber:	13
Epawell:	N	Hydraulica:	N
Confidenti:	N	Spuddate:	Not Reported
Welldeptha:	0		
Redrillfoo:	0		
Abandonedd:	Not Reported	Completion:	Not Reported
Directiona:	Unknown	Gissymbol:	AOG
Site id:	CAOG11000215666		

GEOCHECK® - PHYSICAL SETTING SOURCE MAP FINDINGS

Map ID
Direction
Distance

Database EDR ID Number

AK379
East
1/2 - 1 Mile

OIL_GAS **CAOG11000215665**

District nun:	1	Api number:	03725499
Blm well:	N	Redrill can:	Not Reported
Dryhole:	N	Well status:	B
Operator name:	C. Shirm		
County name:	Los Angeles	Fieldname:	Los Angeles City
Area name:	Any Area	Section:	19
Township:	01S	Range:	13W
Base meridian:	SB	Elevation:	Not Reported
Gissourcec:	hud		
Comments:	Not Reported		
Leasename:	Not Reported	Wellnumber:	12
Epawell:	N	Hydraulica:	N
Confidenti:	N	Spuddate:	Not Reported
Welldeptha:	0		
Redrillfoo:	0		
Abandonedd:	Not Reported	Completion:	Not Reported
Directiona:	Unknown	Gissymbol:	AOG
Site id:	CAOG11000215665		

AK380
East
1/2 - 1 Mile

OIL_GAS **CAOG11000215182**

District nun:	1	Api number:	03723886
Blm well:	N	Redrill can:	Not Reported
Dryhole:	N	Well status:	P
Operator name:	C. Shirm		
County name:	Los Angeles	Fieldname:	Los Angeles City
Area name:	Any Area	Section:	19
Township:	01S	Range:	13W
Base meridian:	SB	Elevation:	Not Reported
Gissourcec:	hud		
Comments:	Not Reported		
Leasename:	Not Reported	Wellnumber:	11
Epawell:	N	Hydraulica:	N
Confidenti:	N	Spuddate:	Not Reported
Welldeptha:	0		
Redrillfoo:	0		
Abandonedd:	Not Reported	Completion:	Not Reported
Directiona:	Unknown	Gissymbol:	POG
Site id:	CAOG11000215182		

AK381
East
1/2 - 1 Mile

OIL_GAS **CAOG11000215671**

District nun:	1	Api number:	03725505
Blm well:	N	Redrill can:	Not Reported
Dryhole:	N	Well status:	B
Operator name:	C. Shirm		
County name:	Los Angeles	Fieldname:	Los Angeles City
Area name:	Any Area	Section:	19
Township:	01S	Range:	13W
Base meridian:	SB	Elevation:	Not Reported
Gissourcec:	hud		
Comments:	Not Reported		
Leasename:	Not Reported	Wellnumber:	10
Epawell:	N	Hydraulica:	N
Confidenti:	N	Spuddate:	Not Reported
Welldeptha:	0		
Redrillfoo:	0		
Abandonedd:	Not Reported	Completion:	Not Reported
Directiona:	Unknown	Gissymbol:	AOG
Site id:	CAOG11000215671		

AK382
East
1/2 - 1 Mile

OIL_GAS **CAOG11000215672**

District nun:	1	Api number:	03725506
Blm well:	N	Redrill can:	Not Reported
Dryhole:	N	Well status:	B
Operator name:	C. Shirm		
County name:	Los Angeles	Fieldname:	Los Angeles City
Area name:	Any Area	Section:	19
Township:	01S	Range:	13W
Base meridian:	SB	Elevation:	Not Reported
Gissourcec:	hud		
Comments:	Not Reported		
Leasename:	Not Reported	Wellnumber:	9
Epawell:	N	Hydraulica:	N
Confidenti:	N	Spuddate:	Not Reported
Welldeptha:	0		
Redrillfoo:	0		
Abandonedd:	Not Reported	Completion:	Not Reported
Directiona:	Unknown	Gissymbol:	AOG
Site id:	CAOG11000215672		

AK383
East
1/2 - 1 Mile

OIL_GAS **CAOG11000215657**

District nun:	1	Api number:	03725491
Blm well:	N	Redrill can:	Not Reported
Dryhole:	N	Well status:	B
Operator name:	C. Shirm		
County name:	Los Angeles	Fieldname:	Los Angeles City
Area name:	Any Area	Section:	20
Township:	01S	Range:	13W
Base meridian:	SB	Elevation:	Not Reported
Gissourcec:	hud		

Comments:	Not Reported		
Leasename:	Not Reported	Wellnumber:	7
Epawell:	N	Hydraulica:	N
Confidenti:	N	Spuddate:	Not Reported
Welldeptha:	0		
Redrillfoo:	0		
Abandonedd:	Not Reported	Completion:	Not Reported
Directiona:	Unknown	Gissymbol:	AOG
Site id:	CAOG11000215657		

AK384
East
1/2 - 1 Mile

OIL_GAS **CAOG11000215658**

District nun:	1	Api number:	03725492
Blm well:	N	Redrill can:	Not Reported
Dryhole:	N	Well status:	B
Operator name:	C. Shirm		
County name:	Los Angeles	Fieldname:	Los Angeles City
Area name:	Any Area	Section:	20
Township:	01S	Range:	13W
Base meridian:	SB	Elevation:	Not Reported
Gissourcec:	hud		
Comments:	Not Reported		
Leasename:	Not Reported	Wellnumber:	8
Epawell:	N	Hydraulica:	N
Confidenti:	N	Spuddate:	Not Reported
Welldeptha:	0		
Redrillfoo:	0		
Abandonedd:	Not Reported	Completion:	Not Reported
Directiona:	Unknown	Gissymbol:	AOG
Site id:	CAOG11000215658		

AK385
East
1/2 - 1 Mile

OIL_GAS **CAOG11000215659**

District nun:	1	Api number:	03725493
Blm well:	N	Redrill can:	Not Reported
Dryhole:	N	Well status:	B
Operator name:	C. Shirm		
County name:	Los Angeles	Fieldname:	Los Angeles City
Area name:	Any Area	Section:	20
Township:	01S	Range:	13W
Base meridian:	SB	Elevation:	Not Reported
Gissourcec:	hud		
Comments:	Not Reported		
Leasename:	Not Reported	Wellnumber:	6
Epawell:	N	Hydraulica:	N
Confidenti:	N	Spuddate:	Not Reported
Welldeptha:	0		
Redrillfoo:	0		
Abandonedd:	Not Reported	Completion:	Not Reported
Directiona:	Unknown	Gissymbol:	AOG
Site id:	CAOG11000215659		

GEOCHECK® - PHYSICAL SETTING SOURCE MAP FINDINGS

Map ID
Direction
Distance

Database EDR ID Number

AL386
East
1/2 - 1 Mile

OIL_GAS **CAOG11000215691**

District nun:	1	Api number:	03725525
Blm well:	N	Redrill can:	Not Reported
Dryhole:	N	Well status:	B
Operator name:	Chas. V. Hall		
County name:	Los Angeles	Fieldname:	Los Angeles City
Area name:	Any Area	Section:	20
Township:	01S	Range:	13W
Base meridian:	SB	Elevation:	Not Reported
Gissourcec:	hud		
Comments:	Not Reported		
Leasename:	Not Reported	Wellnumber:	26
Epawell:	N	Hydraulica:	N
Confidenti:	N	Spuddate:	Not Reported
Welldeptha:	0		
Redrillfoo:	0		
Abandonedd:	Not Reported	Completion:	Not Reported
Directiona:	Unknown	Gissymbol:	AOG
Site id:	CAOG11000215691		

AK387
East
1/2 - 1 Mile

OIL_GAS **CAOG11000215694**

District nun:	1	Api number:	03725528
Blm well:	N	Redrill can:	Not Reported
Dryhole:	N	Well status:	B
Operator name:	Chas. V. Hall		
County name:	Los Angeles	Fieldname:	Los Angeles City
Area name:	Any Area	Section:	20
Township:	01S	Range:	13W
Base meridian:	SB	Elevation:	Not Reported
Gissourcec:	hud		
Comments:	Not Reported		
Leasename:	Not Reported	Wellnumber:	23
Epawell:	N	Hydraulica:	N
Confidenti:	N	Spuddate:	Not Reported
Welldeptha:	0		
Redrillfoo:	0		
Abandonedd:	Not Reported	Completion:	Not Reported
Directiona:	Unknown	Gissymbol:	AOG
Site id:	CAOG11000215694		

AL388
East
1/2 - 1 Mile

OIL_GAS **CAOG11000215807**

District nun:	1	Api number:	03725642
Blm well:	N	Redrill can:	Not Reported
Dryhole:	N	Well status:	B
Operator name:	Geo. Lawrence		
County name:	Los Angeles	Fieldname:	Los Angeles City
Area name:	Any Area	Section:	20
Township:	01S	Range:	13W
Base meridian:	SB	Elevation:	Not Reported
Gissourcec:	hud		
Comments:	Not Reported		
Leasename:	Not Reported	Wellnumber:	4
Epawell:	N	Hydraulica:	N
Confidenti:	N	Spuddate:	Not Reported
Welldeptha:	0		
Redrillfoo:	0		
Abandonedd:	Not Reported	Completion:	Not Reported
Directiona:	Unknown	Gissymbol:	AOG
Site id:	CAOG11000215807		

AL389
East
1/2 - 1 Mile

OIL_GAS **CAOG11000215841**

District nun:	1	Api number:	03725676
Blm well:	N	Redrill can:	Not Reported
Dryhole:	N	Well status:	B
Operator name:	H. Rogalske		
County name:	Los Angeles	Fieldname:	Los Angeles City
Area name:	Any Area	Section:	20
Township:	01S	Range:	13W
Base meridian:	SB	Elevation:	Not Reported
Gissourcec:	hud		
Comments:	Not Reported		
Leasename:	Not Reported	Wellnumber:	12
Epawell:	N	Hydraulica:	N
Confidenti:	N	Spuddate:	Not Reported
Welldeptha:	0		
Redrillfoo:	0		
Abandonedd:	Not Reported	Completion:	Not Reported
Directiona:	Unknown	Gissymbol:	AOG
Site id:	CAOG11000215841		

AL390
East
1/2 - 1 Mile

OIL_GAS **CAOG11000215824**

District nun:	1	Api number:	03725659
Blm well:	N	Redrill can:	Not Reported
Dryhole:	N	Well status:	B
Operator name:	H. Rogalske		
County name:	Los Angeles	Fieldname:	Los Angeles City
Area name:	Any Area	Section:	20
Township:	01S	Range:	13W
Base meridian:	SB	Elevation:	Not Reported
Gissourcec:	hud		

Comments:	Not Reported		
Leasename:	Not Reported	Wellnumber:	8
Epawell:	N	Hydraulica:	N
Confidenti:	N	Spuddate:	Not Reported
Welldeptha:	0		
Redrillfoo:	0		
Abandonedd:	Not Reported	Completion:	Not Reported
Directiona:	Unknown	Gissymbol:	AOG
Site id:	CAOG11000215824		

391
West
1/2 - 1 Mile

OIL_GAS **CAOG11000205271**

District nun:	1	Api number:	03706347
Blm well:	N	Redrill can:	Not Reported
Dryhole:	Y	Well status:	P
Operator name:	Chevron U.S.A. Inc.		
County name:	Los Angeles	Fieldname:	Any Field
Area name:	Any Area	Section:	24
Township:	01S	Range:	14W
Base meridian:	SB	Elevation:	Not Reported
Gissourcec:	hud		
Comments:	Not Reported		
Leasename:	Wilton Corehole	Wellnumber:	4
Epawell:	N	Hydraulica:	N
Confidenti:	N	Spuddate:	Not Reported
Welldeptha:	0		
Redrillfoo:	0		
Abandonedd:	Not Reported	Completion:	Not Reported
Directiona:	Unknown	Gissymbol:	PDH
Site id:	CAOG11000205271		

AL392
East
1/2 - 1 Mile

OIL_GAS **CAOG11000215693**

District nun:	1	Api number:	03725527
Blm well:	N	Redrill can:	Not Reported
Dryhole:	N	Well status:	B
Operator name:	Chas. V. Hall		
County name:	Los Angeles	Fieldname:	Los Angeles City
Area name:	Any Area	Section:	20
Township:	01S	Range:	13W
Base meridian:	SB	Elevation:	Not Reported
Gissourcec:	hud		
Comments:	Not Reported		
Leasename:	Not Reported	Wellnumber:	24
Epawell:	N	Hydraulica:	N
Confidenti:	N	Spuddate:	Not Reported
Welldeptha:	0		
Redrillfoo:	0		
Abandonedd:	Not Reported	Completion:	Not Reported
Directiona:	Unknown	Gissymbol:	AOG
Site id:	CAOG11000215693		

Map ID
Direction
Distance

Database EDR ID Number

AL393
East
1/2 - 1 Mile

OIL_GAS **CAOG11000215692**

District nun:	1	Api number:	03725526
Blm well:	N	Redrill can:	Not Reported
Dryhole:	N	Well status:	B
Operator name:	Chas. V. Hall		
County name:	Los Angeles	Fieldname:	Los Angeles City
Area name:	Any Area	Section:	20
Township:	01S	Range:	13W
Base meridian:	SB	Elevation:	Not Reported
Gissourcec:	hud		
Comments:	Not Reported		
Leasename:	Not Reported	Wellnumber:	25
Epawell:	N	Hydraulica:	N
Confidenti:	N	Spuddate:	Not Reported
Welldeptha:	0		
Redrillfoo:	0		
Abandonedd:	Not Reported	Completion:	Not Reported
Directiona:	Unknown	Gissymbol:	AOG
Site id:	CAOG11000215692		

AM394
East
1/2 - 1 Mile

OIL_GAS **CAOG11000216105**

District nun:	1	Api number:	03725940
Blm well:	N	Redrill can:	Not Reported
Dryhole:	N	Well status:	B
Operator name:	Mutual Benefit Oil Co.		
County name:	Los Angeles	Fieldname:	Los Angeles City
Area name:	Any Area	Section:	20
Township:	01S	Range:	13W
Base meridian:	SB	Elevation:	Not Reported
Gissourcec:	hud		
Comments:	Not Reported		
Leasename:	Not Reported	Wellnumber:	1
Epawell:	N	Hydraulica:	N
Confidenti:	N	Spuddate:	Not Reported
Welldeptha:	0		
Redrillfoo:	0		
Abandonedd:	Not Reported	Completion:	Not Reported
Directiona:	Unknown	Gissymbol:	AOG
Site id:	CAOG11000216105		

AL395
East
1/2 - 1 Mile

OIL_GAS **CAOG11000215761**

District nun:	1	Api number:	03725595
Blm well:	N	Redrill can:	Not Reported
Dryhole:	N	Well status:	B
Operator name:	Dogget & Fletcher		
County name:	Los Angeles	Fieldname:	Los Angeles City
Area name:	Any Area	Section:	20
Township:	01S	Range:	13W
Base meridian:	SB	Elevation:	Not Reported
Gissourcec:	hud		
Comments:	Not Reported		
Leasename:	Not Reported	Wellnumber:	1
Epawell:	N	Hydraulica:	N
Confidenti:	N	Spuddate:	Not Reported
Welldeptha:	0		
Redrillfoo:	0		
Abandonedd:	Not Reported	Completion:	Not Reported
Directiona:	Unknown	Gissymbol:	AOG
Site id:	CAOG11000215761		

AL396
East
1/2 - 1 Mile

OIL_GAS **CAOG11000215823**

District nun:	1	Api number:	03725658
Blm well:	N	Redrill can:	Not Reported
Dryhole:	N	Well status:	B
Operator name:	H. Rogalske		
County name:	Los Angeles	Fieldname:	Los Angeles City
Area name:	Any Area	Section:	20
Township:	01S	Range:	13W
Base meridian:	SB	Elevation:	Not Reported
Gissourcec:	hud		
Comments:	Not Reported		
Leasename:	Not Reported	Wellnumber:	9
Epawell:	N	Hydraulica:	N
Confidenti:	N	Spuddate:	Not Reported
Welldeptha:	0		
Redrillfoo:	0		
Abandonedd:	Not Reported	Completion:	Not Reported
Directiona:	Unknown	Gissymbol:	AOG
Site id:	CAOG11000215823		

AL397
East
1/2 - 1 Mile

OIL_GAS **CAOG11000216104**

District nun:	1	Api number:	03725939
Blm well:	N	Redrill can:	Not Reported
Dryhole:	N	Well status:	B
Operator name:	Mutual Benefit Oil Co.		
County name:	Los Angeles	Fieldname:	Los Angeles City
Area name:	Any Area	Section:	20
Township:	01S	Range:	13W
Base meridian:	SB	Elevation:	Not Reported
Gissourcec:	hud		

Comments:	Not Reported		
Leasename:	Not Reported	Wellnumber:	2
Epawell:	N	Hydraulica:	N
Confidenti:	N	Spuddate:	Not Reported
Welldeptha:	0		
Redrillfoo:	0		
Abandonedd:	Not Reported	Completion:	Not Reported
Directiona:	Unknown	Gissymbol:	AOG
Site id:	CAOG11000216104		

AL398
East
1/2 - 1 Mile

OIL_GAS **CAOG11000215844**

District nun:	1	Api number:	03725679
Blm well:	N	Redrill can:	Not Reported
Dryhole:	N	Well status:	B
Operator name:	H. Rogalske		
County name:	Los Angeles	Fieldname:	Los Angeles City
Area name:	Any Area	Section:	20
Township:	01S	Range:	13W
Base meridian:	SB	Elevation:	Not Reported
Gissourcec:	hud		
Comments:	Not Reported		
Leasename:	Not Reported	Wellnumber:	10
Epawell:	N	Hydraulica:	N
Confidenti:	N	Spuddate:	Not Reported
Welldeptha:	0		
Redrillfoo:	0		
Abandonedd:	Not Reported	Completion:	Not Reported
Directiona:	Unknown	Gissymbol:	AOG
Site id:	CAOG11000215844		

AM399
East
1/2 - 1 Mile

OIL_GAS **CAOG11000216103**

District nun:	1	Api number:	03725938
Blm well:	N	Redrill can:	Not Reported
Dryhole:	N	Well status:	B
Operator name:	Mutual Benefit Oil Co.		
County name:	Los Angeles	Fieldname:	Los Angeles City
Area name:	Any Area	Section:	20
Township:	01S	Range:	13W
Base meridian:	SB	Elevation:	Not Reported
Gissourcec:	hud		
Comments:	Not Reported		
Leasename:	Not Reported	Wellnumber:	3
Epawell:	N	Hydraulica:	N
Confidenti:	N	Spuddate:	Not Reported
Welldeptha:	0		
Redrillfoo:	0		
Abandonedd:	Not Reported	Completion:	Not Reported
Directiona:	Unknown	Gissymbol:	AOG
Site id:	CAOG11000216103		

GEOCHECK® - PHYSICAL SETTING SOURCE MAP FINDINGS

Map ID
Direction
Distance

Database | EDR ID Number

AM400
East
1/2 - 1 Mile

OIL_GAS **CAOG11000215842**

District nun:	1	Api number:	03725677
Blm well:	N	Redrill can:	Not Reported
Dryhole:	N	Well status:	B
Operator name:	H. Rogalske		
County name:	Los Angeles	Fieldname:	Los Angeles City
Area name:	Any Area	Section:	20
Township:	01S	Range:	13W
Base meridian:	SB	Elevation:	Not Reported
Gissourcec:	hud		
Comments:	Not Reported		
Leasename:	Not Reported	Wellnumber:	11
Epawell:	N	Hydraulica:	N
Confidenti:	N	Spuddate:	Not Reported
Welldeptha:	0		
Redrillfoo:	0		
Abandonedd:	Not Reported	Completion:	Not Reported
Directiona:	Unknown	Gissymbol:	AOG
Site id:	CAOG11000215842		

401
WNW
1/2 - 1 Mile

OIL_GAS **CAOG11000215213**

District nun:	1	Api number:	03723923
Blm well:	N	Redrill can:	Not Reported
Dryhole:	Y	Well status:	P
Operator name:	Cunningham Investments, Inc.		
County name:	Los Angeles	Fieldname:	Any Field
Area name:	Any Area	Section:	24
Township:	01S	Range:	14W
Base meridian:	SB	Elevation:	Not Reported
Gissourcec:	hud		
Comments:	Not Reported		
Leasename:	Cunningham Investments Unknow	Wellnumber:	1
Epawell:	N	Hydraulica:	N
Confidenti:	N	Spuddate:	Not Reported
Welldeptha:	0		
Redrillfoo:	0		
Abandonedd:	Not Reported	Completion:	Not Reported
Directiona:	Unknown	Gissymbol:	PDH
Site id:	CAOG11000215213		

AM402
East
1/2 - 1 Mile

OIL_GAS **CAOG11000216282**

District nun:	1	Api number:	03726118
Blm well:	N	Redrill can:	Not Reported
Dryhole:	N	Well status:	B
Operator name:	Union Consolidated Crude Oil Co.		
County name:	Los Angeles	Fieldname:	Los Angeles City
Area name:	Any Area	Section:	20
Township:	01S	Range:	13W
Base meridian:	SB	Elevation:	Not Reported
Gissourcec:	hud		
Comments:	Not Reported		
Leasename:	Not Reported	Wellnumber:	54
Epawell:	N	Hydraulica:	N
Confidenti:	N	Spuddate:	Not Reported
Welldeptha:	0		
Redrillfoo:	0		
Abandonedd:	Not Reported	Completion:	Not Reported
Directiona:	Unknown	Gissymbol:	AOG
Site id:	CAOG11000216282		

AM403
East
1/2 - 1 Mile

OIL_GAS **CAOG11000216281**

District nun:	1	Api number:	03726117
Blm well:	N	Redrill can:	Not Reported
Dryhole:	N	Well status:	B
Operator name:	Union Consolidated Crude Oil Co.		
County name:	Los Angeles	Fieldname:	Los Angeles City
Area name:	Any Area	Section:	20
Township:	01S	Range:	13W
Base meridian:	SB	Elevation:	Not Reported
Gissourcec:	hud		
Comments:	Not Reported		
Leasename:	Not Reported	Wellnumber:	55
Epawell:	N	Hydraulica:	N
Confidenti:	N	Spuddate:	Not Reported
Welldeptha:	0		
Redrillfoo:	0		
Abandonedd:	Not Reported	Completion:	Not Reported
Directiona:	Unknown	Gissymbol:	AOG
Site id:	CAOG11000216281		

AN404
East
1/2 - 1 Mile

OIL_GAS **CAOG11000216431**

District nun:	1	Api number:	03726267
Blm well:	N	Redrill can:	Not Reported
Dryhole:	N	Well status:	B
Operator name:	Young & Shaw		
County name:	Los Angeles	Fieldname:	Los Angeles City
Area name:	Any Area	Section:	20
Township:	01S	Range:	13W
Base meridian:	SB	Elevation:	Not Reported
Gissourcec:	hud		

Comments:	Not Reported		
Leasename:	Not Reported	Wellnumber:	3
Epawell:	N	Hydraulica:	N
Confidenti:	N	Spuddate:	Not Reported
Welldeptha:	0		
Redrillfoo:	0		
Abandonedd:	Not Reported	Completion:	Not Reported
Directiona:	Unknown	Gissymbol:	AOG
Site id:	CAOG11000216431		

AN405
East
1/2 - 1 Mile

OIL_GAS **CAOG11000215820**

District nun:	1	Api number:	03725655
Blm well:	N	Redrill can:	Not Reported
Dryhole:	N	Well status:	B
Operator name:	H. Rogalske		
County name:	Los Angeles	Fieldname:	Los Angeles City
Area name:	Any Area	Section:	20
Township:	01S	Range:	13W
Base meridian:	SB	Elevation:	Not Reported
Gissourcec:	hud		
Comments:	Not Reported		
Leasename:	Not Reported	Wellnumber:	7
Epawell:	N	Hydraulica:	N
Confidenti:	N	Spuddate:	Not Reported
Welldeptha:	0		
Redrillfoo:	0		
Abandonedd:	Not Reported	Completion:	Not Reported
Directiona:	Unknown	Gissymbol:	AOG
Site id:	CAOG11000215820		

AN406
East
1/2 - 1 Mile

OIL_GAS **CAOG11000216430**

District nun:	1	Api number:	03726266
Blm well:	N	Redrill can:	Not Reported
Dryhole:	N	Well status:	B
Operator name:	Young & Shaw		
County name:	Los Angeles	Fieldname:	Los Angeles City
Area name:	Any Area	Section:	20
Township:	01S	Range:	13W
Base meridian:	SB	Elevation:	Not Reported
Gissourcec:	hud		
Comments:	Not Reported		
Leasename:	Not Reported	Wellnumber:	2A
Epawell:	N	Hydraulica:	N
Confidenti:	N	Spuddate:	Not Reported
Welldeptha:	0		
Redrillfoo:	0		
Abandonedd:	Not Reported	Completion:	Not Reported
Directiona:	Unknown	Gissymbol:	AOG
Site id:	CAOG11000216430		

Map ID
Direction
Distance

Database EDR ID Number

AN407
East
1/2 - 1 Mile

OIL_GAS **CAOG11000192599**

District nun:	1	Api number:	03716578
Blm well:	N	Redrill can:	Not Reported
Dryhole:	N	Well status:	A
Operator name:	Chaim Nathan & Edie Bato		
County name:	Los Angeles	Fieldname:	Los Angeles City
Area name:	Any Area	Section:	20
Township:	01S	Range:	13W
Base meridian:	SB	Elevation:	365.327
Gissourcec:	gps		
Comments:	42206108.ssf		
Leasename:	Not Reported	Wellnumber:	1
Epawell:	N	Hydraulica:	N
Confidenti:	N	Spuddate:	Not Reported
Welldeptha:	0		
Redrillfoo:	0		
Abandonedd:	Not Reported	Completion:	Not Reported
Directiona:	Unknown	Gissymbol:	AOG
Site id:	CAOG11000192599		

AN408
East
1/2 - 1 Mile

OIL_GAS **CAOG11000216280**

District nun:	1	Api number:	03726116
Blm well:	N	Redrill can:	Not Reported
Dryhole:	N	Well status:	B
Operator name:	Union Consolidated Crude Oil Co.		
County name:	Los Angeles	Fieldname:	Los Angeles City
Area name:	Any Area	Section:	20
Township:	01S	Range:	13W
Base meridian:	SB	Elevation:	Not Reported
Gissourcec:	hud		
Comments:	Not Reported		
Leasename:	Not Reported	Wellnumber:	56
Epawell:	N	Hydraulica:	N
Confidenti:	N	Spuddate:	Not Reported
Welldeptha:	0		
Redrillfoo:	0		
Abandonedd:	Not Reported	Completion:	Not Reported
Directiona:	Unknown	Gissymbol:	AOG
Site id:	CAOG11000216280		

AN409
East
1/2 - 1 Mile

OIL_GAS **CAOG11000215843**

District nun:	1	Api number:	03725678
Blm well:	N	Redrill can:	Not Reported
Dryhole:	N	Well status:	B
Operator name:	H. Rogalske		
County name:	Los Angeles	Fieldname:	Los Angeles City
Area name:	Any Area	Section:	20
Township:	01S	Range:	13W
Base meridian:	SB	Elevation:	Not Reported
Gissourcec:	hud		
Comments:	Not Reported		
Leasename:	Not Reported	Wellnumber:	16
Epawell:	N	Hydraulica:	N
Confidenti:	N	Spuddate:	Not Reported
Welldeptha:	0		
Redrillfoo:	0		
Abandonedd:	Not Reported	Completion:	Not Reported
Directiona:	Unknown	Gissymbol:	AOG
Site id:	CAOG11000215843		

AN410
East
1/2 - 1 Mile

OIL_GAS **CAOG11000213955**

District nun:	1	Api number:	03719205
Blm well:	N	Redrill can:	Not Reported
Dryhole:	N	Well status:	P
Operator name:	Union Consolidated Crude Oil Co.		
County name:	Los Angeles	Fieldname:	Los Angeles City
Area name:	Any Area	Section:	20
Township:	01S	Range:	13W
Base meridian:	SB	Elevation:	Not Reported
Gissourcec:	hud		
Comments:	Not Reported		
Leasename:	Not Reported	Wellnumber:	57
Epawell:	N	Hydraulica:	N
Confidenti:	N	Spuddate:	Not Reported
Welldeptha:	0		
Redrillfoo:	0		
Abandonedd:	Not Reported	Completion:	Not Reported
Directiona:	Unknown	Gissymbol:	POG
Site id:	CAOG11000213955		

AN411
East
1/2 - 1 Mile

OIL_GAS **CAOG11000216405**

District nun:	1	Api number:	03726241
Blm well:	N	Redrill can:	Not Reported
Dryhole:	N	Well status:	B
Operator name:	Whittier Consolidated Co.		
County name:	Los Angeles	Fieldname:	Los Angeles City
Area name:	Any Area	Section:	20
Township:	01S	Range:	13W
Base meridian:	SB	Elevation:	Not Reported
Gissourcec:	hud		

Comments:	Not Reported		
Leasename:	Not Reported	Wellnumber:	5
Epawell:	N	Hydraulica:	N
Confidenti:	N	Spuddate:	Not Reported
Welldeptha:	0		
Redrillfoo:	0		
Abandonedd:	Not Reported	Completion:	Not Reported
Directiona:	Unknown	Gissymbol:	AOG
Site id:	CAOG11000216405		

AN412
East
1/2 - 1 Mile

OIL_GAS **CAOG11000216406**

District nun:	1	Api number:	03726242
Blm well:	N	Redrill can:	Not Reported
Dryhole:	N	Well status:	B
Operator name:	Whittier Consolidated Co.		
County name:	Los Angeles	Fieldname:	Los Angeles City
Area name:	Any Area	Section:	20
Township:	01S	Range:	13W
Base meridian:	SB	Elevation:	Not Reported
Gissourcec:	hud		
Comments:	Not Reported		
Leasename:	Not Reported	Wellnumber:	4
Epawell:	N	Hydraulica:	N
Confidenti:	N	Spuddate:	Not Reported
Welldeptha:	0		
Redrillfoo:	0		
Abandonedd:	Not Reported	Completion:	Not Reported
Directiona:	Unknown	Gissymbol:	AOG
Site id:	CAOG11000216406		

AN413
East
1/2 - 1 Mile

OIL_GAS **CAOG11000215172**

District nun:	1	Api number:	03723876
Blm well:	N	Redrill can:	Not Reported
Dryhole:	N	Well status:	P
Operator name:	H. Rogalske		
County name:	Los Angeles	Fieldname:	Los Angeles City
Area name:	Any Area	Section:	20
Township:	01S	Range:	13W
Base meridian:	SB	Elevation:	Not Reported
Gissourcec:	hud		
Comments:	Not Reported		
Leasename:	Not Reported	Wellnumber:	3A
Epawell:	N	Hydraulica:	N
Confidenti:	N	Spuddate:	Not Reported
Welldeptha:	0		
Redrillfoo:	0		
Abandonedd:	Not Reported	Completion:	Not Reported
Directiona:	Unknown	Gissymbol:	POG
Site id:	CAOG11000215172		

Map ID
Direction
Distance

Database EDR ID Number

AO414
East
1/2 - 1 Mile

OIL_GAS **CAOG11000213956**

District nun:	1	Api number:	03719206
Blm well:	N	Redrill can:	Not Reported
Dryhole:	N	Well status:	P
Operator name:	Union Consolidated Crude Oil Co.		
County name:	Los Angeles	Fieldname:	Los Angeles City
Area name:	Any Area	Section:	20
Township:	01S	Range:	13W
Base meridian:	SB	Elevation:	Not Reported
Gissourcec:	hud		
Comments:	Not Reported		
Leasename:	Not Reported	Wellnumber:	58
Epawell:	N	Hydraulica:	N
Confidenti:	N	Spuddate:	Not Reported
Welldeptha:	0		
Redrillfoo:	0		
Abandonedd:	Not Reported	Completion:	Not Reported
Directiona:	Unknown	Gissymbol:	POG
Site id:	CAOG11000213956		

AN415
East
1/2 - 1 Mile

OIL_GAS **CAOG11000216311**

District nun:	1	Api number:	03726147
Blm well:	N	Redrill can:	Not Reported
Dryhole:	N	Well status:	B
Operator name:	W. K. Book		
County name:	Los Angeles	Fieldname:	Los Angeles City
Area name:	Any Area	Section:	20
Township:	01S	Range:	13W
Base meridian:	SB	Elevation:	Not Reported
Gissourcec:	hud		
Comments:	Not Reported		
Leasename:	Not Reported	Wellnumber:	1
Epawell:	N	Hydraulica:	N
Confidenti:	N	Spuddate:	Not Reported
Welldeptha:	0		
Redrillfoo:	0		
Abandonedd:	Not Reported	Completion:	Not Reported
Directiona:	Unknown	Gissymbol:	AOG
Site id:	CAOG11000216311		

AN416
East
1/2 - 1 Mile

OIL_GAS **CAOG11000215831**

District nun:	1	Api number:	03725666
Blm well:	N	Redrill can:	Not Reported
Dryhole:	N	Well status:	B
Operator name:	H. Rogalske		
County name:	Los Angeles	Fieldname:	Los Angeles City
Area name:	Any Area	Section:	20
Township:	01S	Range:	13W
Base meridian:	SB	Elevation:	Not Reported
Gissourcec:	hud		
Comments:	Not Reported		
Leasename:	Not Reported	Wellnumber:	4
Epawell:	N	Hydraulica:	N
Confidenti:	N	Spuddate:	Not Reported
Welldeptha:	0		
Redrillfoo:	0		
Abandonedd:	Not Reported	Completion:	Not Reported
Directiona:	Unknown	Gissymbol:	AOG
Site id:	CAOG11000215831		

417
WNW
1/2 - 1 Mile

OIL_GAS **CAOG11000205249**

District nun:	1	Api number:	03706323
Blm well:	N	Redrill can:	Not Reported
Dryhole:	Y	Well status:	P
Operator name:	Chevron U.S.A. Inc.		
County name:	Los Angeles	Fieldname:	Any Field
Area name:	Any Area	Section:	24
Township:	01S	Range:	14W
Base meridian:	SB	Elevation:	Not Reported
Gissourcec:	hud		
Comments:	Not Reported		
Leasename:	Hobart Corehole	Wellnumber:	1
Epawell:	N	Hydraulica:	N
Confidenti:	N	Spuddate:	Not Reported
Welldeptha:	0		
Redrillfoo:	0		
Abandonedd:	Not Reported	Completion:	Not Reported
Directiona:	Unknown	Gissymbol:	PDH
Site id:	CAOG11000205249		

AN418
East
1/2 - 1 Mile

OIL_GAS **CAOG11000216404**

District nun:	1	Api number:	03726240
Blm well:	N	Redrill can:	Not Reported
Dryhole:	N	Well status:	B
Operator name:	Whittier Consolidated Co.		
County name:	Los Angeles	Fieldname:	Los Angeles City
Area name:	Any Area	Section:	20
Township:	01S	Range:	13W
Base meridian:	SB	Elevation:	Not Reported
Gissourcec:	hud		

Comments:	Not Reported		
Leasename:	Not Reported	Wellnumber:	2
Epawell:	N	Hydraulica:	N
Confidenti:	N	Spuddate:	Not Reported
Welldeptha:	0		
Redrillfoo:	0		
Abandonedd:	Not Reported	Completion:	Not Reported
Directiona:	Unknown	Gissymbol:	AOG
Site id:	CAOG11000216404		

AN419
East
1/2 - 1 Mile

OIL_GAS **CAOG11000215830**

District nun:	1	Api number:	03725665
Blm well:	N	Redrill can:	Not Reported
Dryhole:	N	Well status:	B
Operator name:	H. Rogalske		
County name:	Los Angeles	Fieldname:	Los Angeles City
Area name:	Any Area	Section:	20
Township:	01S	Range:	13W
Base meridian:	SB	Elevation:	Not Reported
Gissourcec:	hud		
Comments:	Not Reported		
Leasename:	Not Reported	Wellnumber:	5
Epawell:	N	Hydraulica:	N
Confidenti:	N	Spuddate:	Not Reported
Welldeptha:	0		
Redrillfoo:	0		
Abandonedd:	Not Reported	Completion:	Not Reported
Directiona:	Unknown	Gissymbol:	AOG
Site id:	CAOG11000215830		

AN420
East
1/2 - 1 Mile

OIL_GAS **CAOG11000216403**

District nun:	1	Api number:	03726239
Blm well:	N	Redrill can:	Not Reported
Dryhole:	N	Well status:	B
Operator name:	Whittier Consolidated Co.		
County name:	Los Angeles	Fieldname:	Los Angeles City
Area name:	Any Area	Section:	20
Township:	01S	Range:	13W
Base meridian:	SB	Elevation:	Not Reported
Gissourcec:	hud		
Comments:	Not Reported		
Leasename:	Not Reported	Wellnumber:	3
Epawell:	N	Hydraulica:	N
Confidenti:	N	Spuddate:	Not Reported
Welldeptha:	0		
Redrillfoo:	0		
Abandonedd:	Not Reported	Completion:	Not Reported
Directiona:	Unknown	Gissymbol:	AOG
Site id:	CAOG11000216403		

GEOCHECK® - PHYSICAL SETTING SOURCE MAP FINDINGS

Map ID
Direction
Distance

Database EDR ID Number

AO421
East
1/2 - 1 Mile

OIL_GAS **CAOG11000213954**

District nun:	1	Api number:	03719204
Blm well:	N	Redrill can:	Not Reported
Dryhole:	N	Well status:	P
Operator name:	Off & Campbell		
County name:	Los Angeles	Fieldname:	Los Angeles City
Area name:	Any Area	Section:	20
Township:	01S	Range:	13W
Base meridian:	SB	Elevation:	Not Reported
Gissourcec:	hud		
Comments:	Not Reported		
Leasename:	Not Reported	Wellnumber:	1
Epawell:	N	Hydraulica:	N
Confidenti:	N	Spuddate:	Not Reported
Welldeptha:	0		
Redrillfoo:	0		
Abandonedd:	Not Reported	Completion:	Not Reported
Directiona:	Unknown	Gissymbol:	POG
Site id:	CAOG11000213954		

GEOCHECK® - PHYSICAL SETTING SOURCE MAP FINDINGS
RADON

AREA RADON INFORMATION

State Database: CA Radon

Radon Test Results

Zipcode	Num Tests	> 4 pCi/L
90020	16	0

Federal EPA Radon Zone for LOS ANGELES County: 2

Note: Zone 1 indoor average level > 4 pCi/L.
: Zone 2 indoor average level >= 2 pCi/L and <= 4 pCi/L.
: Zone 3 indoor average level < 2 pCi/L.

Federal Area Radon Information for Zip Code: 90020

Number of sites tested: 1

Area	Average Activity	% <4 pCi/L	% 4-20 pCi/L	% >20 pCi/L
Living Area - 1st Floor	Not Reported	Not Reported	Not Reported	Not Reported
Living Area - 2nd Floor	Not Reported	Not Reported	Not Reported	Not Reported
Basement	0.500 pCi/L	100%	0%	0%

PHYSICAL SETTING SOURCE RECORDS SEARCHED

TOPOGRAPHIC INFORMATION

USGS 7.5' Digital Elevation Model (DEM)
Source: United States Geologic Survey
EDR acquired the USGS 7.5' Digital Elevation Model in 2002 and updated it in 2006. The 7.5 minute DEM corresponds to the USGS 1:24,000- and 1:25,000-scale topographic quadrangle maps. The DEM provides elevation data with consistent elevation units and projection.

Current USGS 7.5 Minute Topographic Map
Source: U.S. Geological Survey

HYDROLOGIC INFORMATION

Flood Zone Data: This data was obtained from the Federal Emergency Management Agency (FEMA). It depicts 100-year and 500-year flood zones as defined by FEMA. It includes the National Flood Hazard Layer (NFHL) which incorporates Flood Insurance Rate Map (FIRM) data and Q3 data from FEMA in areas not covered by NFHL.
Source: FEMA
Telephone: 877-336-2627
Date of Government Version: 2003, 2015

NWI: National Wetlands Inventory. This data, available in select counties across the country, was obtained by EDR in 2002, 2005 and 2010 from the U.S. Fish and Wildlife Service.

State Wetlands Data: Wetland Inventory
Source: Department of Fish & Game
Telephone: 916-445-0411

HYDROGEOLOGIC INFORMATION

AQUIFLOW^{R} Information System
Source: EDR proprietary database of groundwater flow information
EDR has developed the AQUIFLOW Information System (AIS) to provide data on the general direction of groundwater flow at specific points. EDR has reviewed reports submitted to regulatory authorities at select sites and has extracted the date of the report, hydrogeologically determined groundwater flow direction and depth to water table information.

GEOLOGIC INFORMATION

Geologic Age and Rock Stratigraphic Unit
Source: P.G. Schruben, R.E. Arndt and W.J. Bawiec, Geology of the Conterminous U.S. at 1:2,500,000 Scale - A digital representation of the 1974 P.B. King and H.M. Beikman Map, USGS Digital Data Series DDS - 11 (1994).

STATSGO: State Soil Geographic Database
Source: Department of Agriculture, Natural Resources Conservation Service (NRCS)
The U.S. Department of Agriculture's (USDA) Natural Resources Conservation Service (NRCS) leads the national Conservation Soil Survey (NCSS) and is responsible for collecting, storing, maintaining and distributing soil survey information for privately owned lands in the United States. A soil map in a soil survey is a representation of soil patterns in a landscape. Soil maps for STATSGO are compiled by generalizing more detailed (SSURGO) soil survey maps.

SSURGO: Soil Survey Geographic Database
Source: Department of Agriculture, Natural Resources Conservation Service (NRCS)
Telephone: 800-672-5559
SSURGO is the most detailed level of mapping done by the Natural Resources Conservation Service, mapping scales generally range from 1:12,000 to 1:63,360. Field mapping methods using national standards are used to construct the soil maps in the Soil Survey Geographic (SSURGO) database. SSURGO digitizing duplicates the original soil survey maps. This level of mapping is designed for use by landowners, townships and county natural resource planning and management.

PHYSICAL SETTING SOURCE RECORDS SEARCHED

LOCAL / REGIONAL WATER AGENCY RECORDS

FEDERAL WATER WELLS

PWS: Public Water Systems
Source: EPA/Office of Drinking Water
Telephone: 202-564-3750
Public Water System data from the Federal Reporting Data System. A PWS is any water system which provides water to at least 25 people for at least 60 days annually. PWSs provide water from wells, rivers and other sources.

PWS ENF: Public Water Systems Violation and Enforcement Data
Source: EPA/Office of Drinking Water
Telephone: 202-564-3750
Violation and Enforcement data for Public Water Systems from the Safe Drinking Water Information System (SDWIS) after August 1995. Prior to August 1995, the data came from the Federal Reporting Data System (FRDS).

USGS Water Wells: USGS National Water Inventory System (NWIS)
This database contains descriptive information on sites where the USGS collects or has collected data on surface water and/or groundwater. The groundwater data includes information on wells, springs, and other sources of groundwater.

STATE RECORDS

Water Well Database
Source: Department of Water Resources
Telephone: 916-651-9648

California Drinking Water Quality Database
Source: Department of Public Health
Telephone: 916-324-2319
The database includes all drinking water compliance and special studies monitoring for the state of California since 1984. It consists of over 3,200,000 individual analyses along with well and water system information.

OTHER STATE DATABASE INFORMATION

California Oil and Gas Well Locations
Source: Department of Conservation
Telephone: 916-323-1779
Oil and Gas well locations in the state.

RADON

State Database: CA Radon
Source: Department of Health Services
Telephone: 916-324-2208
Radon Database for California

Area Radon Information
Source: USGS
Telephone: 703-356-4020
The National Radon Database has been developed by the U.S. Environmental Protection Agency (USEPA) and is a compilation of the EPA/State Residential Radon Survey and the National Residential Radon Survey. The study covers the years 1986 - 1992. Where necessary data has been supplemented by information collected at private sources such as universities and research institutions.

EPA Radon Zones
Source: EPA
Telephone: 703-356-4020
Sections 307 & 309 of IRAA directed EPA to list and identify areas of U.S. with the potential for elevated indoor radon levels.

PHYSICAL SETTING SOURCE RECORDS SEARCHED

OTHER

Airport Landing Facilities: Private and public use landing facilities
Source: Federal Aviation Administration, 800-457-6656

Epicenters: World earthquake epicenters, Richter 5 or greater
Source: Department of Commerce, National Oceanic and Atmospheric Administration

California Earthquake Fault Lines: The fault lines displayed on EDR's Topographic map are digitized quaternary fault lines, prepared in 1975 by the United State Geological Survey. Additional information (also from 1975) regarding activity at specific fault lines comes from California's Preliminary Fault Activity Map prepared by the California Division of Mines and Geology.

STREET AND ADDRESS INFORMATION

© 2015 TomTom North America, Inc. All rights reserved. This material is proprietary and the subject of copyright protection and other intellectual property rights owned by or licensed to Tele Atlas North America, Inc. The use of this material is subject to the terms of a license agreement. You will be held liable for any unauthorized copying or disclosure of this material.

APPENDIX VI

Asbestos Reports and Memorandums

Certified Asbestos Management Consultants
9525 Slauson Avenue, Pico Rivera, CA 90660 (213)942-8668

REPORT TO : Calif. Association of Realtors
525 S. Virgil Ave.
Los Angeles, CA 90020

ATTENTION : Nylia Burke

SUBJECT : ASBESTOS INSPECTION

SITE: 525 S. Virgil Ave.

DATE : Friday, January 20, 1989

On September 9, 1988, I inspected the building at the above location for friable asbestos containing materials. Sixteen samples of suspected asbestos containing material were taken and submitted to the laboratory for analysis. The analyses were performed using the polarized-light microscopy technique described in the EPA *Interim Method of the Determination of Asbestos in Bulk Insulation Samples* (40 CFR Part 763, Appendix A). The results of the analysis are enclosed.

The primary purpose of the inspection was to determine whether asbestos containing materials were present in the first floor area which was to be remodeled. A quick inspection of the rest of the building was also performed, but not every space in the rest of the building was inspected.

Building materials suspected of containing asbestos were grouped into sampling areas. A sampling area consists of all of the material in the building which appears to be of the same type. Representative samples were taken from each sampling area. The type of material, locations, sample results, and other information for each sampling area is summarized in the accompanying data sheets.

Five sampling areas were found to contain asbestos. Two of these materials are present in the area to be remodeled. The acoustical ceiling in the first floor corridor and the pipe elbow insulation should be removed prior to remodeling.

The fireproofing in the penthouse mechanical rooms is in moderately deteriorated condition. The main fan intakes are in close proximity to this material, and the material has been eroded visibly by the intake airstream. This situation presents a significant hazard of low-level asbestos exposure in the building. There is also a possibility that higher level intermittent exposures may occur if the material is disturbed by impact or vibration. Removal of this material should be considered.

The acoustical ceiling in the fourth floor stairwell #1 is in fairly good

condition. Care should be taken to avoid damage to this material during light bulb changes, etc.

The insulation on the standpipe in stairwell #2 is in good condition and the covering is intact. This material presents little hazard unless the covering is damaged.

Actual exposure levels are dependent on disturbance of the material, air currents, proximity of persons to the site of disturbance, etc. The health risk associated with low-level exposure is not well understood, but it is generally accepted that any exposure carries some added risk of disease, and that asbestos exposure should be reduced as much as practical. Current federal regulations require elimination of asbestos hazards from schools, but there are no regulations requiring abatement of asbestos in residences or any other buildings except when demolition or renovation takes place.

State law requires that asbestos removal be carried out only by contractors licensed and certified by the State Contractors License Board for asbestos abatement and currently registered by the State Division of Occupational Safety and Health (Cal-OSHA). If you choose to have this material removed, I strongly suggest that you hire a consultant or laboratory to monitor the job, make sure that it is being carried out according to state and federal regulations, and conduct a visual inspection and air sampling after the job to ensure that no asbestos contamination remains. Continuous observation of the abatement process and a thorough final visual inspection are the best way of ensuring a clean job.

Roofing and flooring materials were not sampled. Some of these materials may contain asbestos but they should present no hazard unless severely damaged or demolished. If these materials are to be removed or damaged by remodeling I suggest that they be analysed.

I appreciate the opportunity to be of service to you. If you have any questions please call me at (213) 942-8668.

Respectfully submitted,

MICHAEL R. TIFFANY
Accredited Consultant

CAMCO
Certified Asbestos Management Consultants

Sampling Areas of Confirmed or Assumed Asbestos Containing Materials

	Material	Class Friable?	Asbestos % samples	Assumed ACM?	Amount	Location
Client:	Cal. Assoc. Realtors					
Building:	525 S. Virgil					
→	Pipe Elbow Insulation	TSI Yes	20 % 1	No		Pipe elbows and fixtures on domestic hot water line above ceilings.
→	Pipe Insulation	TSI Yes	55 % 1	Yes		On standpipe exposed in stairwell #2, 4th floor
→	Acoustical Ceiling	SM Yes	20 % 1	Yes		Ceiling of central E-W corridor, 1st floor
→	Acoustical Ceiling	SM Yes	3 % 1	Yes		Ceiling of 4th floor landing, top of stairwell #1.
→	Fireproofing	SM Yes	12 % 2	Yes	2000 sf	Sprayed on beams and deck in penthouse

CAMCO
Certified Asbestos Management Consultants

Sampling Areas of Suspected Asbestos Containing Materials

Client: Cal. Assoc. Realtors
Building: 525 S. Virgil

Type of Material: Pipe Elbow Insulation
Description: Gray powdery plaster, cloth covered
Asbestos Content: 20 % Is this material assumed to contain asbestos? No
Friable Material? Yes Material Class: TSI SM = Surfacing Material; TSI = Thermal System Insulation; MM = Miscellaneous
Quantity:
Location: Pipe elbows and fixtures on domestic hot water line above ceilings
Comments: Line partially abandoned

Summary of Sample Analyses

Number	Date	Functional Space	Location	Asbestos Content
CAR 10	9/9/88	1st floor	DHW el near kitchen	20%

ND = None Detected

Type of Material: Pipe Insulation
Description: White, fibrous insulation, cloth covered.
Asbestos Content: 55 % Is this material assumed to contain asbestos? Yes
Friable Material? Yes Material Class: TSI SM = Surfacing Material; TSI = Thermal System Insulation; MM = Miscellaneous
Quantity:
Location: On standpipe exposed in stairwell #2, 4th floor
Comments: Location elsewhere in building unknown.

Summary of Sample Analyses

Number	Date	Functional Space	Location	Asbestos Content
CAR 6	9/9/88	Stair 2, 4th floor	Pipe run	55%

ND = None Detected

CAMCO
Certified Asbestos Management Consultants

Sampling Areas of Suspected Asbestos Containing Materials

Client: Cal. Assoc. Realtors
Building: 525 S. Virgil

Type of Material: Acoustical Ceiling
Description: Tan, lumpy sprayed on material painted white
Asbestos Content: 20 % Is this material assumed to contain asbestos? Yes
Friable Material? Yes Material Class: SM SM = Surfacing Material; TSI = Thermal System Insulation; MM = Miscellaneous
Quantity:
Location: Ceiling of central E-W corridor, 1st floor
Comments: Good condition.

Summary of Sample Analyses

Number	Date	Functional Space	Location	Asbestos Content
CAR 15	9/9/88	1st floor corridor	At center light fixture	20%

ND = None Detected

Type of Material: Acoustical Ceiling
Description: Tan, granular sprayed on material
Asbestos Content: 3 % Is this material assumed to contain asbestos? Yes
Friable Material? Yes Material Class: SM SM = Surfacing Material; TSI = Thermal System Insulation; MM = Miscellaneous
Quantity:
Location: Ceiling of 4th floor landing, top of stairwell #1
Comments: Good condition.

Summary of Sample Analyses

Number	Date	Functional Space	Location	Asbestos Content
CAR 9	9/9/88	Stair 1, 4th floor	Over light	3%

ND = None Detected

CIMCO
Certified Asbestos Management Consultants

Sampling Areas of Suspected Asbestos Containing Materials

Client: Cal. Assoc. Realtors
Building: 525 S. Virgil

Type of Material: Fireproofing
Description: Tan cementitious sprayed-on fireproofing
Asbestos Content: 12 % Is this material assumed to contain asbestos? Yes
Friable Material? Yes Material Class: SM
SM = Surfacing Material
TSI = Thermal System Insulation
MM = Miscellaneous
Quantity: 2000 sf
Location: Sprayed on beams and deck in penthouse
Comments: Fair to poor condition

Summary of Sample Analyses

Number	Date	Functional Space	Location	Asbestos Content
CAR 1	9/9/88	Boiler Room	Near light	10%
CAR 5	9/9/88	Storage Room	Debris on floor	15

ND = None Detected

CIMCO
Certified Asbestos Management Consultants

Sampling Areas of Confirmed Non-Asbestos Materials

	Material	Class Friable?	Asbestos * samples	Assumed ACM?	Amount	Location
Client:	Cal. Assoc. Realtors					
Building:	525 S. Virgil					
→	Pipe Elbow Insulation	TSI Yes	0 % 3	No		Boiler and chiller pipe elbows and fixtures in penthouse mechanical rooms.
→	Ceiling Tile	MM No	0 % 3	No		Ceilings throughout building.
→	Wall Plaster	MM No	0 % 4	No		Throughout building

CAMCO
Certified Asbestos Management Consultants

Sampling Areas of Suspected Asbestos Containing Materials

Client: Cal. Assoc. Realtors
Building: 525 S. Virgil

Type of Material: Pipe Elbow Insulation
Description: Gray powdery plaster, cloth covered
Asbestos Content: 0 % Is this material assumed to contain asbestos? No
Friable Material? Yes Material Class: TSI
SM = Surfacing Material
TSI = Thermal System Insulation
MM = Miscellaneous
Quantity
Location: Boiler and chiller pipe elbows and fixtures in penthouse mechanical rooms.
Comments

Summary of Sample Analyses

Number	Date	Functional Space	Location	Asbestos Content
CAR 2	9/9/88	Boiler Room	Damaged elbow	ND%
CAR 3	9/9/88	Chiller Room	Chiller line el above #1	ND
CAR 4	9/9/88	Chiller Room	Boiler line- damaged el	ND

ND = None Detected

Type of Material: Ceiling Tile
Description: 12" white fissured concealed-spline mineral-fiber tiles
Asbestos Content: 0 % Is this material assumed to contain asbestos? No
Friable Material? No Material Class: MM
SM = Surfacing Material
TSI = Thermal System Insulation
MM = Miscellaneous
Quantity
Location: Ceilings throughout building
Comments: Some tiles have slots for supply air. Supply plenum abandoned, supply now ducted.

Summary of Sample Analyses

Number	Date	Functional Space	Location	Asbestos Content
CAR 7	9/9/88	4th floor	NE corner- slotted tile	ND%
CAR 8	9/9/88	4th floor	NE corner- plain tile	ND
CAR 11	9/9/88	1st floor	over kitchenette	ND

ND = None Detected

CIMCO
Certified Asbestos Management Consultants

Sampling Areas of Suspected Asbestos Containing Materials

Client: Cal. Assoc. Realtors

Building: 525 S. Virgil

Type of Material: Wall Plaster

Description: Various types of plaster and drywall

Asbestos Content: 0 % Is this material assumed to contain asbestos? No

Friable Material? No Material Class: MM

SM = Surfacing Material
TSI = Thermal System Insulation
MM = Miscellaneous

Quantity

Location: Throughout building

Comments: Sampled in area to be remodeled

Summary of Sample Analyses

Number	Date	Functional Space	Location	Asbestos Content
CAR 12	9/9/88	1st floor	Drywall- demountable	ND%
CAR 13	9/9/88	1st floor	Opposite elevator	ND
CAR 14	9/9/88	1st floor	Drywall- SW area	ND
CAR 16	9/9/88	1st floor	S wall 10' W of elev.	ND

ND = None Detected

CAM Lab
9525 Slauson Avenue
Pico Rivera, CA 90660 (213) 942-8668

Asbestos Bulk Sample Analysis

Lab #: 809011 **Client:** Calif. Assoc. Realtors **Site:** 525 S. Virgil Avenue

Serial	Sample I.D.	Description	Total Asbestos Content	Asbestos Percent, Type	Nonasbestos Fibers **	Nonfibrous Material *
1613	CAR 1	Tan w/ gold flakes	**10%**	10% Chrysotile % Amosite % Crocidolite	N	GM, V
1614	CAR 2	Gray, powdery	**N.D.**	0% Chrysotile 0% Amosite 0% Crocidolite	GW	GM, D
1615	CAR 3	Gray, powdery	**N.D.**	0% Chrysotile 0% Amosite 0% Crocidolite	GW	GM, D
1616	CAR 4	Gray, powdery	**N.D.**	0% Chrysotile 0% Amosite 0% Crocidolite	GW, CE	GM, D
1617	CAR 5	Tan w/ gold flakes	**15%**	15% Chrysotile % Amosite % Crocidolite	N	GM, V
1618	CAR 6	White, fibrous	**55%**	20% Chrysotile 35% Amosite % Crocidolite	N	GM
1619	CAR 7	White, powdery	**N.D.**	0% Chrysotile 0% Amosite 0% Crocidolite	GW, CE	GM
1620	CAR 8	White, powdery	**N.D.**	0% Chrysotile 0% Amosite 0% Crocidolite	GW	GM
1621	CAR 9	Tan, flaky	**3%**	3% Chrysotile % Amosite % Crocidolite	V	GM, V, P
1622	CAR 10	White, fibrous	**20%**	20% Chrysotile % Amosite % Crocidolite	GW	GM, D
1623	CAR 11	White, powdery	**N.D.**	0% Chrysotile 0% Amosite 0% Crocidolite	GW	GM

Analyst: Mike Tiffany Date Analysed: 9/12/88

** GW = Glass wool SY = Synthetic fiber * GM = Granular material V = Vermiculite R = Resin A = Asphalt
FG = Fiberglass CE = Cellulose fiber P = Perlite, Pumice D = Diatoms F = Foam N = None

Analysis by Polarized-Light Microscopy with Dispersion Staining in accordance with EPA Method 600/M4-82-020. The laboratory is accredited by the EPA Interim Laboratory Accreditation Program. The limit of detection for this method is approximately one percent asbestos. Quantification is by visual estimate.

GQM Lab
9525 Slauson Avenue
Pico Rivera, CA 90660 (213) 942-8668

Asbestos Bulk Sample Analysis

Lab #: 809011 **Client:** Calif. Assoc. Realtors **Site:** 525 S. Virgil Avenue

Serial	Sample I.D.	Description	Total Asbestos Content	Asbestos Percent, Type	Nonasbestos Fibers **	Nonfibrous Material *
1624	CAR 12	White, fibrous	**N.D.**	0% Chrysotile 0% Amosite 0% Crocidolite	FG, CE	GM
1625	CAR 13	Tan w/ gold flakes	**N.D.**	0% Chrysotile 0% Amosite 0% Crocidolite	N	GM, V
1626	CAR 14	White, massive	**N.D.**	0% Chrysotile 0% Amosite 0% Crocidolite	FG	GM
1627	CAR 15	White, flaky	**20%**	20% Chrysotile % Amosite % Crocidolite	N	GM, P
1628	CAR 16	Tan w/ gold flakes	**N.D.**	0% Chrysotile 0% Amosite 0% Crocidolite	N	GM, V

Analyst: Mike Tiffany Date Analysed: 9/12/88

** GW = Glass wool SY = Synthetic fiber * GM = Granular material V = Vermiculite R = Resin A = Asphalt
FG = Fiberglass CE = Cellulose fiber P = Perlite, Pumice D = Diatoms F = Foam N = None

Analysis by Polarized-Light Microscopy with Dispersion Staining in accordance with EPA Method 600/M4-82-020. The laboratory is accredited by the EPA Interim Laboratory Accreditation Program. The limit of detection for this method is approximately one percent asbestos. Quantification is by visual estimate.

Certified Asbestos Management Consultants
9525 Slauson Avenue, Pico Rivera, CA 90660 (213) 942-8668

INVOICE

INVOICE #: 88057 INVOICE DATE: Sep 23, 1988

BILLED TO: Nylia Burch
Calif. Assoc. of Realtors
525 S. Virgil Ave, Suite 200
Los Angeles CA 90020

REQUESTED BY: John Warren PURCHASE ORDER:

JOB SITE: 525 S. Virgil Ave., LA

BALANCE DUE: $760.00

DATE	DESCRIPTION OF CHARGE	QUANTITY	UNIT PRICE	TOTAL
9/9/88	Asbestos Inspection	2.5 hrs	$60.00	$150.00
9/9/88	Travel Time	1.5 hr	$60.00	$90.00
9/9/88	Asbestos Bulk Sample Analysis	16	$25.00	$400.00
9/23/88	Report	2 hrs	$60.00	$120.00

TOTAL: $760.00

Paid Check # ( )

BALANCE DUE: $760.00

This bill for professional services is due and payable upon receipt.

THANK YOU

MEMORANDUM

CALIFORNIA ASSOCIATION OF REALTORS®

Executive Offices • 525 South Virgil Avenue, Los Angeles, California 90020 • (213) 739-8200

January 18, 1989

TO: ALL STAFF

FROM: GORDON JOHNSTON
PAM BILLINGTON

SUBJECT: ASBESTOS REMOVAL

Asbestos Removal

Some of you have expressed concern relative to the recent removal of asbestos from the premises so we believe an explanation and update is appropriate.

As part of our construction task, we have had the first floor of the building tested by a duly licensed asbestos inspection firm. Their inspection revealed the fact of asbestos having been used in the original construction of the building. Asbestos was detected in the first floor corridor ceiling, the coating on fire standpipes in the north stairwell, and on elbows of certain water lines. The asbestos on the first floor corridor ceiling was removed just before the holidays.

After beginning the demolition work on the first floor, we discovered the first floor had been covered with vinyl tile. Since the mastic (glue) used with some vinyl tiles often contains asbestos, we had it tested. Even though the tests proved an asbestos level well within EPA standards, we immediately had all the mastic and tile removed along with ten fire rated doors on the first floor which we discovered also contained asbestos.

This task was accomplished by a licensed asbestos removal company according to accepted standards for asbestos removal. The removal was scheduled at night on Wednesday and Thursday, January 11-12 and was stopped by the open of business Thursday and Friday. The firm assured us the removal process presented no health risk to employees on the second, third and fourth levels. We understand some of you experienced discomfort due to the fumes that remained from the removal process. We assure you that we would have made alternative arrangements for removal at a different time if we had been aware of the potential problems of the fumes. The asbestos removal firm informs us that the fumes were due to the deodorizer used to counteract the smell of the removal solvents and were not due to the asbestos. We have been assured by the removal company that there was no health risk, but if any of you have problems, please report them to Human Resources. We will also be happy to

provide you with a list of the chemicals used and the results of the asbestos tests.

The water pipes and fire standpipes in the stairwell also contain or are coated with asbestos. In the 1960's and 1970's, many materials contained asbestos as a fire retardant. There are no present plans to replace the pipes. We will keep you posted in the event of any change in these plans, however.

Although it has not been tested, we suspect that the adhesive used in the tiles in the north stairwell also contains asbestos. Therefore, in an abundance of caution, we are planning to have this removed this weekend along with some tile remaining on a small 6' x 10' area on the first floor. The work will commence Friday evening, January 20, 1989 at 8:30 p.m. The same licensed asbestos removal firm, CCC Environmental, will be handling the removal of these materials. The building will be closed to all staff for the weekend. We anticipate that the fumes will be dissipated by Monday.

To the best of our knowledge, all asbestos was removed from the second, third and fourth floors in conjunction with the remodeling of these floors prior to our moving into the building in 1981. Therefore, after this weekend's removal, the only remaining asbestos of which we are aware is located in the water pipes and fire standpipes in the stairwell and the ceiling of the "penthouse." It is important these objects not be disturbed. Moving, drilling, boring or otherwise disturbing the asbestos-containing construction materials can present a health risk and consequently, should not be attempted by an unqualified employee. Since C.A.R. lacks knowledge regarding the handling instructions necessary to prevent and minimize the release of and exposure to asbestos, no C.A.R. employee should handle or disturb these areas in any manner. If you become aware that these asbestos-containing areas are deteriorating, contact Nylia Burch <u>immediately</u> at extension 300.

Potential health risks that may result from exposure to asbestos include asbestosis, lung cancer, mesothelioma and other types of cancer. In general, airborne and "friable" (materials that may be crumbled by hand pressure) asbestos create the most risk. Asbestos fibers in solid asbestos that remain undisturbed are not released into the air as easily and therefore present less risk. Human Resources has a brochure available for your reading that explains asbestos. Employees are encouraged to contact state or local public health agencies to obtain more information. We are continuing to follow up with tests to assure that we have taken all necessary precautions.

MEMORANDUM

CALIFORNIA ASSOCIATION OF REALTORS®

Executive Offices • 525 South Virgil Avenue, Los Angeles, California 90020 • (213) 739-8200

January 26, 1989

To: Don Wiedmann

From: Gordon Johnston

Subject: Asbestos

In the process of preparing a construction budget, we had the building inspected for asbestos. This was in late September 1989. Discussions at that time indicated there was asbestos in the building in several areas including the ceiling area over the ground floor corridor, on elbows of certain hot water pipes, on the standpipe in the north stairwell, and ceilings of the six rooms in the penthouse housing the electrical equipment, boiler, pumps, elevator cables etc..

Indications were given that the only areas we need be concerned with were those in which we planned construction work on the first floor and that the other areas posed no threat unless they were disturbed by earthquake or contact by someone working in the area.

Based on that, we included $20,000 in the construction budget for removal of asbestos on the ground floor. Inspection cost was $760.00. Costs for the removal of asbestos on the first floor ceiling and elbows was $ 7817.50.

During demolition of the ground floor offices, we discovered asphalt tile on the floor under the carpeting. Since the new floor materials would not adhere to asphalt and needed to be installed over concrete, it was determined the tile must be removed. We had the tile inspected for asbestos at a cost of $680.00 and the result was that it too had to be removed due to asbestos. This was accomplished at a cost of $49,490.00. Costs to date are $58,747.50 as opposed to a budget of $20,000.00.

Relative to the new law effective January 1989 requiring informing employees and others about asbestos, Bill Pfeiffer, June Barlow, Pam Billington, Nylia Burch and I met to discuss the overall situation. Pam had expressed concerns related to her about staff becoming ill after the asbestos was removed from the floor tiling during the week we were in San Francisco. This put more urgency on the matter.

After receiving the written report of the September inspection just last week, we asked the asbestos removal firm for a quotation to remove all asbestos from the building. This estimate came to day quoting a cost of $115,000 for removal of all currently known asbestos in the building. Removal involves scraping the penthouse ceilings down to bare metal in all six rooms. This will require the work being accomplished over three weekends for the critical areas where the elevators, boiler, and electrical equipment must be shut down. Other parts may be accomplished during normal working hours. Of course, all asbestos has to be properly double sealed in bags and disposed. Total elapsed time will require 32 days after the contract is signed and approval obtained (approvals generally take 10 days). Additionally, a fire retardant material will have to be sprayed on the same surfaces. No bid is currently available; however it is guesstimated at $15,000.00.

# # # #

Certified Asbestos Management Consultants
9525 Slauson Avenue, Pico Rivera, CA 90660 (213)942-8668

REPORT TO : Calif. Association of Realtors
525 S. Virgil Ave.
Los Angeles, CA 90020

ATTENTION : Nylia Burke

SUBJECT : FLOOR TILE SAMPLING

SITE: 525 S. Virgil Ave.

DATE : Friday, January 20, 1989

At your request, twenty samples of floor tile, mastic, and other suspected asbestos containing material were taken and submitted to the laboratory for analysis. The analyses were performed using the polarized-light microscopy technique described in the EPA *Interim Method of the Determination of Asbestos in Bulk Insulation Samples* (40 CFR Part 763, Appendix A). The results of the analysis are enclosed.

One sample was taken of each size and color of floor tile present in the southeast portion of the large room on the first floor. A sample of mastic was taken at the location of each floor tile sample. At each location, either the tile, the mastic, or both was found to contain asbestos. The entire area of flooring should therefore be treated as asbestos containing material and removed by a qualified contractor prior to remodeling.

A sample of insulation was taken from one of the damaged fire doors. This sample was found to contain about 55% asbestos. The damaged doors present a hazard of asbestos exposure and should be removed. Intact asbestos-insulated doors present little hazard, but damage to them should be avoided.

One sample was taken of the overspray material above the corridor ceiling. No asbestos was detected in this sample. This material appears to be overspray from the wall plaster rather than the acoustic ceiling.

I appreciate the opportunity to be of service to you. If you have any questions please call me at (213) 942-8668.

Respectfully submitted,

MICHAEL R. TIFFANY
Accredited Consultant

CAM Lab
9525 Slauson Avenue
Pico Rivera, CA 90660 (213) 942-8668

Asbestos Bulk Sample Analysis

Lab #: 901011 **Client:** Cal. Assoc. Realtors **Site:** 525 S. Virgil Ave.

Serial	Sample I.D.	Description	Total Asbestos Content	Asbestos Percent, Type	Nonasbestos Fibers **	Nonfibrous Material *
2711	CAR 1T	brown 12" tile	**N.D.**	0% Chrysotile 0% Amosite 0% Crocidolite	N	GM, R
2712	CAR 1M	black mastic	**15%**	15% Chrysotile % Amosite % Crocidolite	N	A, GM
2713	CAR 2T	beige 12" tile	**3%**	3% Chrysotile % Amosite % Crocidolite	N	GM
2714	CAR 2M	black mastic	**N.D.**	0% Chrysotile 0% Amosite 0% Crocidolite	CE	A, GM
2715	CAR 3T	green/ grey 12" tile	**1%**	1% Chrysotile % Amosite % Crocidolite	N	GM
2716	CAR 3M	black mastic	**15%**	15% Chrysotile % Amosite % Crocidolite	N	A, GM
2717	CAR 4T	pinkish 12" tile	**N.D.**	0% Chrysotile 0% Amosite 0% Crocidolite	N	GM
2718	CAR 4M	black mastic	**15%**	15% Chrysotile % Amosite % Crocidolite	N	A, GM
2719	CAR 5T	white 12" tile	**N.D.**	0% Chrysotile 0% Amosite 0% Crocidolite	N	GM
2720	CAR 5M	black mastic	**20%**	20% Chrysotile % Amosite % Crocidolite	N	A, GM
2721	CAR 6T	brown 9" tile	**N.D.**	0% Chrysotile 0% Amosite 0% Crocidolite	N	GM

Analyst: Mike Tiffany Date Analysed: 1/9/88

** GW = Glass wool SY = Synthetic fiber * GM = Granular material V = Vermiculite R = Resin A = Asphalt
FG = Fiberglass CE = Cellulose fiber P = Perlite, Pumice D = Diatoms F = Foam N = None

Analysis by Polarized-Light Microscopy with Dispersion Staining in accordance with EPA Method 600/M4-82-020. The laboratory is accredited by the EPA Interim Laboratory Accreditation Program. The limit of detection for this method is approximately one percent asbestos. Quantification is by visual estimate.

GAM Lab
9525 Slauson Avenue
Pico Rivera, CA 90660 (213) 942-8668

Asbestos Bulk Sample Analysis

Lab #: 901011 **Client:** Cal. Assoc. Realtors **Site:** 525 S. Virgil Ave.

Serial	Sample I.D.	Description	Total Asbestos Content	Asbestos Percent, Type	Nonasbestos Fibers **	Nonfibrous Material *
2722	CAR 6M	black mastic	**10%**	10% Chrysotile % Amosite % Crocidolite	CE, GW	A,GM
2723	CAR 7T	beige 9" tile	**N.D.**	0% Chrysotile 0% Amosite 0% Crocidolite	N	GM
2724	CAR 7M	black mastic	**15%**	15% Chrysotile % Amosite % Crocidolite	N	A, GM
2725	CAR 8T	green 9" tile	**N.D.**	0% Chrysotile 0% Amosite 0% Crocidolite	N	GM
2726	CAR 8M	black mastic	**20%**	20% Chrysotile % Amosite % Crocidolite	N	A, GM
2727	CAR 9T	grey 9" tile	**N.D.**	0% Chrysotile 0% Amosite 0% Crocidolite	N	GM
2728	CAR 9M	black mastic	**20%**	20% Chrysotile % Amosite % Crocidolite	N	A, GM
2729	CAR 10	White fibrous door insulation	**55%**	15% Chrysotile 40% Amosite % Crocidolite	N	GM
2730	CAR 11	White lumpy sprayed-on material	**N.D.**	0% Chrysotile 0% Amosite 0% Crocidolite	N	GM, V

Analyst: Mike Tiffany Date Analysed: 1/9/88

** GW = Glass wool SY = Synthetic fiber * GM = Granular material V = Vermiculite R = Resin A = Asphalt
FG = Fiberglass CE = Cellulose fiber P = Perlite, Pumice D = Diatoms F = Foam N = None

Analysis by Polarized-Light Microscopy with Dispersion Staining in accordance with EPA Method 600/M4-82-020. The laboratory is accredited by the EPA Interim Laboratory Accreditation Program. The limit of detection for this method is approximately one percent asbestos. Quantification is by visual estimate.

Certified Asbestos Management Consultants
9525 Slauson Avenue, Pico Rivera, CA 90660 (213) 942-8668

INVOICE

INVOICE #: 89002 INVOICE DATE: Jan 20, 1989

BILLED TO: Nylia Burch
Calif. Assoc. of Realtors
525 S. Virgil Ave, Suite 200
Los Angeles CA 90020

REQUESTED BY: Nylia Burke PURCHASE ORDER:

JOB SITE: 525 S. Virgil Ave., LA

BALANCE DUE: $680.00

DATE	DESCRIPTION OF CHARGE	QUANTITY	UNIT PRICE	TOTAL
1/6/88	Asbestos Inspection	1 hr	$60.00	$60.00
1/6/88	Travel Time	1 hr	$60.00	$60.00
1/9/88	Asbestos Bulk Sample Analysis	20	$25.00	$500.00
1/20/89	Report	1 hrs	$60.00	$60.00

TOTAL: $680.00

Paid Check # ( )

BALANCE DUE: $680.00

This bill for professional services is due and payable upon receipt.

THANK YOU

California Environmental

geologists & engineers

September 26, 2018
CE Job No. EV0318-3511

THOMAS SAFRAN & ASSOCIATES
11812 San Vicente Boulevard, Suite 600
Los Angeles, California 90049
Attention: Mr. Tyler Monroe

Subject: Phase II Testing, Commercial Property, APN 5077-004-030, 518 & 526 South Westmoreland Avenue, 515, 517, 525 & 531 South Virgil Avenue, Los Angeles, California 90020.

Reference: California Environmental, *Environmental Site Assessment – Phase I, Commercial Property, APN 5077-004-030, 518 & 526 South Westmoreland Avenue, 515, 517, 525 & 531 South Virgil Avenue, Los Angeles, California 90020, April 2018.*

Introduction

California Environmental (CE) is pleased to present the results of the screening subsurface assessment conducted for the subject property. This assessment was implemented following recommendations made by CE in a Phase I Environmental Site Assessment prepared for the subject property in April 2018. CE's subsurface evaluation included soil gas sampling to assess for volatile organic compounds (VOCs) and soil sampling to assess for VOCs and total petroleum hydrocarbons (TPH).

The subject property consists of one (1) rectangular-shaped parcel of land that encompasses approximately 42,160 square feet. The property is currently developed with one (1) three-story structure situated along South Virgil Avenue. The structure was constructed in 1965 and is currently occupied by California Association of Realtors. The remainder of the property consists of an asphalt paved parking lot accessed from South Westmoreland Avenue. It is proposed to redevelop the property with a new mixed-use structure with subterranean parking levels.

Soil Gas Assessment

Soil-gas sampling was implemented on-site on August 21, 2018. D. Lewis Locators cleared utility conflicts for all the soil gas sampling locations using total field magnetics and GPR methods. An Underground Service Alert notification was also made. H&P Mobile Geochemistry conducted soil-gas probe placement and sampling under the direction of California Environmental. A direct-push Strataprobe rig and hand drill were utilized for the placement of the soil vapor probes. Eleven (11) soil gas probes were placed at 5 and 15 feet below ground surface in six (6) locations. Location CEB1 was located inside the structure in an area estimated to be the location of a buried oil well. The geophysical survey was not able to locate the buried well as reinforced concrete and electrical equipment produced high levels of interference. The soil gas probe locations are shown on the attached **FIGURE 1 – ASSESSMENT PLAN**. Eleven (11) soil-gas samples were collected from the probe locations including one replicate sample. A sample was not obtained from location CEB3 at 5-feet due to high vacuum levels caused by clayey-sand at the sample depth. Soil-gas samples were obtained and analyzed for volatile organic compounds (USEPA Method 8260B) in general accordance with the DTSC/RWQCB guidelines (CalEPA/DTSC/RWQCB Soil-gas Advisory, 2015) in an onsite state certified H&P mobile laboratory.

The soil-gas probes consisted of a sampling tip attached to inert nylon tubing. Each segment of tubing was pre-measured to ensure the correct depth. The sample point was set within a six-inch sand-sensing zone at the desired depth of each soil vapor point. Dry granular bentonite was placed above and/or below the sand-sensing zone and hydrated in order to seal the sand-sensing zone. The probes were completed to the surface with hydrated bentonite and capped with a gas-tight 2-way valve preventing degassing of the vapor point and interference from the surface. The soil-gas probes were allowed to equilibrate prior to the collection of the soil-gas samples. Three dead space purge volumes (3PV) were evacuated from each probe prior to sampling. 1,1-difluoroethane was utilized as the leak check compound. Vapor probe locations were sampled using the H&P Mobile Geochemistry SOP, which includes protocols for surface seals, purge volume tests, tracer compounds, sample flow rate, duplicate samples, and analytical instrument calibration.

Laboratory analysis of soil-gas found concentrations of TCE in samples CEB2 at 5 feet (0.74 µg/l) and CEB 4 at 15 feet (0.39 µg/l). Using the detected concentrations with the attenuation factor (AF) for a future commercial property (0.0005) results in predictive concentrations below the DTSC SL for TCE (3.0 µg/m^3) in future ambient air for a commercial property. This assumes the first-floor of the development will consists entirely of commercial units. The design of the proposed project has not been finalized, but a subterranean garage level may be included, further reducing the VI potential. The remaining samples were below the method-reporting limits for all other EPA Method 8260

compounds. The soil-gas laboratory report and chain of custody record are attached in **APPENDIX II**. The soil gas data is tabulated on **TABLE I, APPENDIX I**.

Soil Sampling

Soil sampling was conducted onsite on August 21, 2018 by H&P Mobile Geochemistry under the direction of California Environmental. Ten (10) soil samples were collected from borings CEB2, CEB3, CEB4, CEB5, and CEB6. The soil samples were obtained from depths of 5 and 15 feet below ground surface. The samples were retained in acetate sleeves, capped, labeled, placed on ice, and transferred to an offsite state certified laboratory for analysis. The samples were analyzed for VOCs (USEPA Method 8260B) and TPH (USEPA Method 8015M). VOCs or TPH were below the reporting limit for each respective compound. Logs of the borings are attached as **Plates 1-5**. The soil sample locations are depicted on **FIGURE 1 – ASSESSMENT PLAN**. The soil data is tabulated on **TABLE II, APPENDIX I**. The soil laboratory report and chain of custody record are attached in **APPENDIX II**.

Conclusions

Soil gas and soil sampling conducted at the subject site on August 21, 2018 by CE revealed no evidence of a significant release of TPH or VOCs. The low concentrations of TCE detected in soil gas were analyzed using the attenuation factor (AF) for a future commercial property (0.0005), which indicated a future vapor intrusion (VI) hazard is not present for the proposed mixed-use redevelopment at the site. The design of the proposed project has not been finalized, but a subterranean garage level may be included, further reducing the VI potential. The low concentrations of TCE detected in soil gas are considered *de minimus*, not requiring a remedial response or agency notification. A geophysical survey, to locate the buried oil well, and methane sampling (LADBS standards) will need to be conducted following demolition of the current onsite structure.

Should you have any questions or require additional information, please contact the undersigned.

Respectfully submitted,



Charles I. Buckley
Professional Geologist No. 4035
Certified Engineering Geologist No. 1250
Certified Hydrogeologist No. 55

Gregory H. Buensuceso
Staff Geologist

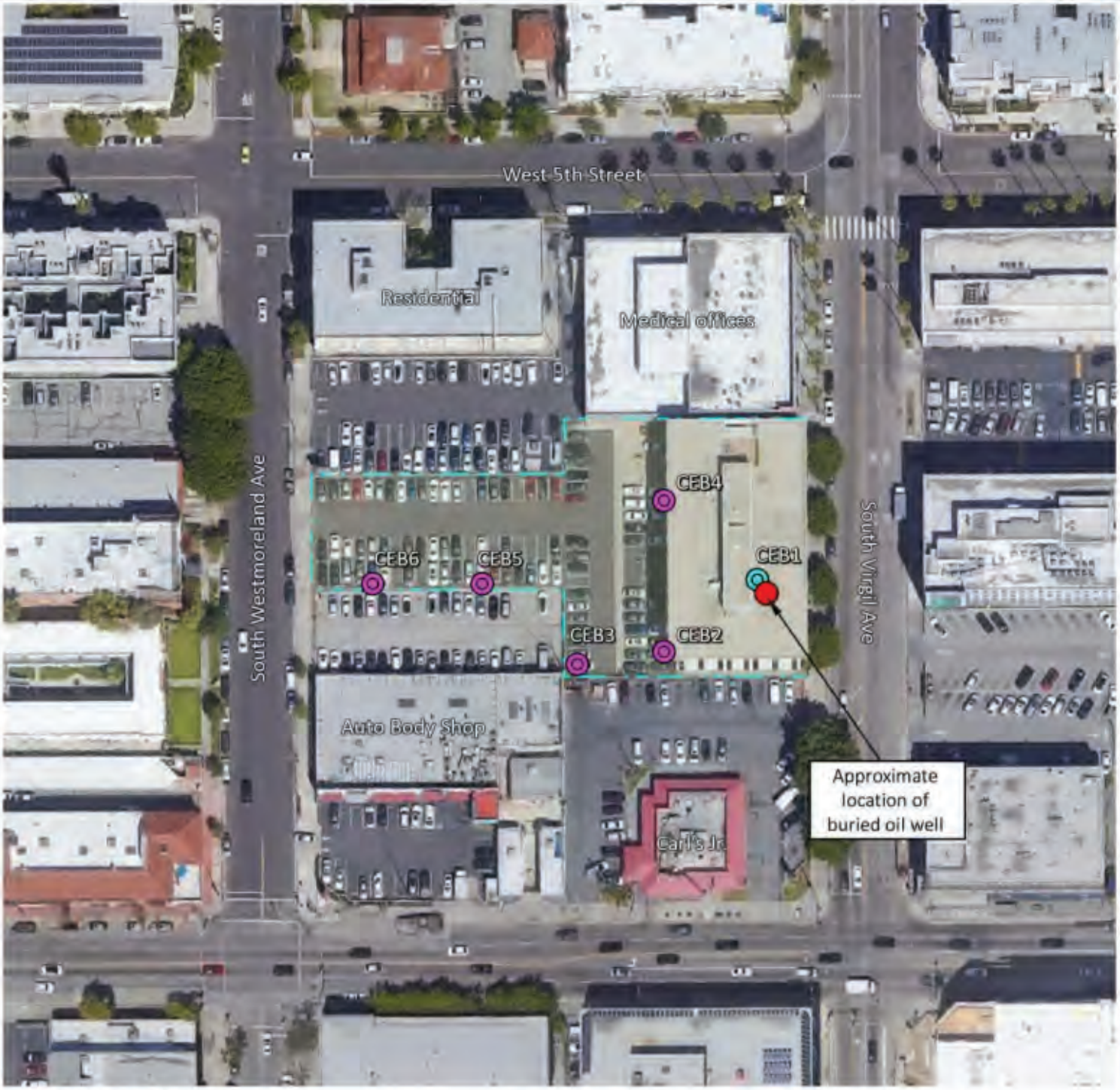

EXPLANATION

- Soil and soil gas location (5 & 15 feet bgs)
- Soil gas location (5 feet bgs)

Scale

0 50 100 ft.

1 inch = 100 feet

N W E S

References: Google Earth

FIGURE 1 - ASSESSMENT PLAN

525 South Virgil Avenue,
Los Angeles, California 90020

Drawn By: RTB	Job # EV0318-3511
Checked By: CIB	Date: September 2018

California Environmental

3511 Assessment Plan

CALIFORNIA ENVIRONMENTAL

LOG OF BORING CEB2

JOB NUMBER:	3511	**DATE:**	8/21/2018
CLIENT NAME:	Thomas Safran & Associates	**DRILL RIG:**	Hydraulic Push
SITE ADDRESS:	525 South Virgil Avenue Los Angeles, CA 90020	**SAMPLING METHOD:**	Discrete
LOGGED BY:	Gregory Buensuceso	**BORING DIAMETER:**	2.5 inches
		SURFACE CONDITIONS:	Asphalt
REVIEWED BY:	Charles I. Buckley, CHG No. 55		

Depth in Feet	Sample Type†	LITHOLOGIC DESCRIPTION	USCS Code	PID Reading (ppmv)	Blows per 1/2 ft	Graphic Log	Well Diagram
0		Asphalt					
5	SD	Clay, tan with yellowish-brown streaks, firm, slightly moist	CL				
15	SD	Silty-sand, tan, loose, slightly moist	SM				
		END AT 15 FEET - NO GROUNDWATER					

†Sample Type: S=Soil W=Water V=Vapor D=Drive G=Grab N=No Recovery

PLATE 1

CALIFORNIA ENVIRONMENTAL

LOG OF BORING CEB3

JOB NUMBER:	3511	**DATE:**	8/21/2018
CLIENT NAME:	Thomas Safran & Associates	**DRILL RIG:**	Hydraulic Push
SITE ADDRESS:	525 South Virgil Avenue Los Angeles, CA 90020	**SAMPLING METHOD:**	Discrete
LOGGED BY:	Gregory Buensuceso	**BORING DIAMETER:**	2.5 inches
		SURFACE CONDITIONS:	Asphalt
REVIEWED BY:	Charles I. Buckley, CHG No. 55		

Depth in Feet	Sample Type†	LITHOLOGIC DESCRIPTION	USCS Code	PID Reading (ppmv)	Blows per 1/2 ft	Graphic Log	Well Diagram
0		Asphalt					
5	SD	Clayey-sand, light brown, dense, slightly moist	SC				
15	SD	Silty-sand, tan, loose, moist	SM				
		END AT 15 FEET - NO GROUNDWATER					

†Sample Type: S=Soil W=Water V=Vapor D=Drive G=Grab N=No Recovery

PLATE 2

CALIFORNIA ENVIRONMENTAL

LOG OF BORING CEB4

JOB NUMBER:	3511	**DATE:**	8/21/2018
CLIENT NAME:	Thomas Safran & Associates	**DRILL RIG:**	Hydraulic Push
SITE ADDRESS:	525 South Virgil Avenue Los Angeles, CA 90020	**SAMPLING METHOD:**	Discrete
LOGGED BY:	Gregory Buensuceso	**BORING DIAMETER:**	2.5 inches
		SURFACE CONDITIONS:	Asphalt
REVIEWED BY:	Charles I. Buckley, CHG No. 55		

Depth in Feet	Sample Type†	LITHOLOGIC DESCRIPTION	USCS Code	PID Reading (ppmv)	Blows per 1/2 ft	Graphic Log	Well Diagram
0		Asphalt					
5	SD	Silty-clay, brown, firm, slightly moist	CL				
15	SD	Silty-sand, tan, loose, slightly moist	SM				
		END AT 15 FEET - NO GROUNDWATER					

†Sample Type: S=Soil W=Water V=Vapor D=Drive G=Grab N=No Recovery

PLATE 3

CALIFORNIA ENVIRONMENTAL

LOG OF BORING CEB5

JOB NUMBER:	3511	**DATE:**	8/21/2018
CLIENT NAME:	Thomas Safran & Associates	**DRILL RIG:**	Hydraulic Push
SITE ADDRESS:	525 South Virgil Avenue Los Angeles, CA 90020	**SAMPLING METHOD:**	Discrete
LOGGED BY:	Gregory Buensuceso	**BORING DIAMETER:**	2.5 inches
		SURFACE CONDITIONS:	Asphalt
REVIEWED BY:	Charles I. Buckley, CHG No. 55		

Depth in Feet	Sample Type†	LITHOLOGIC DESCRIPTION	USCS Code	PID Reading (ppmv)	Blows per 1/2 ft	Graphic Log	Well Diagram
0		Asphalt					
5	SD	Clay, brown, firm, slightly moist	CL				
15	SD	Silty-sand, yellowish-tan, dense, slightly moist	SM				
		END AT 15 FEET - NO GROUNDWATER					

†Sample Type: S=Soil W=Water V=Vapor D=Drive G=Grab N=No Recovery

PLATE 4

CALIFORNIA ENVIRONMENTAL

LOG OF BORING CEB6

JOB NUMBER:	3511	**DATE:**	8/21/2018
CLIENT NAME:	Thomas Safran & Associates	**DRILL RIG:**	Hydraulic Push
SITE ADDRESS:	525 South Virgil Avenue Los Angeles, CA 90020	**SAMPLING METHOD:**	Discrete
LOGGED BY:	Gregory Buensuceso	**BORING DIAMETER:**	2.5 inches
		SURFACE CONDITIONS:	Asphalt
REVIEWED BY:	Charles I. Buckley, CHG No. 55		

Depth in Feet	Sample Type†	LITHOLOGIC DESCRIPTION	USCS Code	PID Reading (ppmv)	Blows per 1/2 ft	Graphic Log	Well Diagram
0		Asphalt					
5	SD	Clayey-silt, light brown, firm, slightly moist	ML				
15	SD	Silty-sand, yellowish-tan, dense, slightly moist	SM				
		END AT 15 FEET - NO GROUNDWATER					

†Sample Type: S=Soil W=Water V=Vapor D=Drive G=Grab N=No Recovery

PLATE 5

APPENDIX I

Table I - Laboratory Analysis of Soil Gas - VOCs
Table II - Laboratory Analysis of Soil – TPH & VOCs

TABLE I

Laboratory Analysis of Soil Gas - VOCs

525 S. Virgil Avenue

Los Angeles, California

Sample ID	Date	EPA Method 8260B (µg/l)						
		B	T	E	X	PCE	TCE	All Other Analytes
CEB1-5	8/21/2018	<0.10	<1.0	<0.50	<1.0	<10	<10	ND
CEB1-5 REP	8/21/2018	<0.10	<1.0	<0.50	<1.0	<10	<10	ND
CEB2-5	8/21/2018	<0.10	<1.0	<0.50	<1.0	<10	**0.74**	ND
CEB2-15	8/21/2018	<0.10	<1.0	<0.50	<1.0	<10	<10	ND
CEB3-15	8/21/2018	<0.10	<1.0	<0.50	<1.0	<10	<10	ND
CEB4-5	8/21/2018	<0.10	<1.0	<0.50	<1.0	<10	<10	ND
CEB4-15	8/21/2018	<0.10	<1.0	<0.50	<1.0	<10	**0.39**	ND
CEB5-5	8/21/2018	<0.10	<1.0	<0.50	<1.0	<10	<10	ND
CEB5-15	8/21/2018	<0.10	<1.0	<0.50	<1.0	<10	<10	ND
CEB6-5	8/21/2018	<0.10	<1.0	<0.50	<1.0	<10	<10	ND
CEB6-15	8/21/2018	<0.10	<1.0	<0.50	<1.0	<10	<10	ND

B – Benzene; T – Toluene; E – Ethylbenzene; X – Xylene; PCE – Tetrachloroethene; TCE – Tricholoroethene

REP = Replicate Sample, ND = Non-detect

TABLE II

Laboratory Analysis of Soil - TPH & VOCs

525 S. Virgil Avenue,

Los Angeles, California

Sample ID	Date	EPA Method 8015M (mg/kg) TPH (C6-C44)	EPA Method 8260B/5035 (µg/kg)						
			B	T	E	X	PCE	TCE	All Other Analytes
CEB2-5ft	8/21/2018	<10	<2.0	<2.0	<2.0	<4.0	<5.0	<5.0	ND
CEB2-15ft	8/21/2018	<10	<2.0	<2.0	<2.0	<4.0	<5.0	<5.0	ND
CEB3-5ft	8/21/2018	<10	<2.0	<2.0	<2.0	<4.0	<5.0	<5.0	ND
CEB3-15ft	8/21/2018	<10	<2.0	<2.0	<2.0	<4.0	<5.0	<5.0	ND
CEB4-5ft	8/21/2018	<10	<2.0	<2.0	<2.0	<4.0	<5.0	<5.0	ND
CEB4-15ft	8/21/2018	<10	<2.0	<2.0	<2.0	<4.0	<5.0	<5.0	ND
CEB5-5ft	8/21/2018	<10	<2.0	<2.0	<2.0	<4.0	<5.0	<5.0	ND
CEB5-15ft	8/21/2018	<10	<2.0	<2.0	<2.0	<4.0	<5.0	<5.0	ND
CEB6-5ft	8/21/2018	<10	<2.0	<2.0	<2.0	<4.0	<5.0	<5.0	ND
CEB6-15ft	8/21/2018	<10	<2.0	<2.0	<2.0	<4.0	<5.0	<5.0	ND

TPH - Total Petroleum Hydrocarbons; B – Benzene; T – Toluene; E – Ethylbenzene; X – Xylene;
PCE – Tetrachloroethene; TCE – Tricholoroethene
ND = Non-detect

APPENDIX II

Lab Test Reports

9765 Eton Avenue
Chatsworth
California 91311
Tel: (818) 998-5547
Fax: (818) 998-7258

September 10, 2018

Charles Buckley

Cal Environmental

30423 Canwood Street, Suite 208

Agoura Hills, CA 91301

Re : 525 S.Virgil Ave. / 3511

A243919 / 8H21031

Enclosed is an analytical report for the above-referenced project. The samples included in this report were received on 08/21/18 13:12 and analyzed in accordance with the attached chain-of-custody.

Unless otherwise noted, all analytical testing was accomplished in accordance with the guidelines established in our Quality Assurance Program Manual, applicable standard operating procedures, and other related documentation. The results in this analytical report are limited to the samples tested and any reproduction thereof must be made in its entirety.

If you have any questions regarding this report or require additional information please call me at American Analytics.

Sincerely,

Allen Aminian

QA/QC Manager

PDF created with pdfFactory Pro trial version pdffactory.com

LABORATORY ANALYSIS RESULTS

Client: Cal Environmental
Project No: 3511
Project Name: 525 S.Virgil Ave.

AA Project No: A243919
Date Received: 08/21/18
Date Reported: 09/10/18

Sample ID	Laboratory ID	Matrix	TAT	Date Sampled	Date Received
8260B					
CEB2-5 FT	8H21031-01	Soil	5	08/21/18 09:20	08/21/18 13:12
CEB2-15 FT	8H21031-02	Soil	5	08/21/18 09:25	08/21/18 13:12
CEB3-5 FT	8H21031-03	Soil	5	08/21/18 09:40	08/21/18 13:12
CEB3-15 FT	8H21031-04	Soil	5	08/21/18 09:45	08/21/18 13:12
CEB4-5 FT	8H21031-05	Soil	5	08/21/18 10:05	08/21/18 13:12
CEB4-15 FT	8H21031-06	Soil	5	08/21/18 10:15	08/21/18 13:12
CEB5-5 FT	8H21031-07	Soil	5	08/21/18 10:25	08/21/18 13:12
CEB5-15 FT	8H21031-08	Soil	5	08/21/18 10:35	08/21/18 13:12
CEB6-5 FT	8H21031-09	Soil	5	08/21/18 10:50	08/21/18 13:12
CEB6-15 FT	8H21031-10	Soil	5	08/21/18 11:00	08/21/18 13:12
Carbon Chain Characterization 8015M					
CEB2-5 FT	8H21031-01	Soil	5	08/21/18 09:20	08/21/18 13:12
CEB2-15 FT	8H21031-02	Soil	5	08/21/18 09:25	08/21/18 13:12
CEB3-5 FT	8H21031-03	Soil	5	08/21/18 09:40	08/21/18 13:12
CEB3-15 FT	8H21031-04	Soil	5	08/21/18 09:45	08/21/18 13:12
CEB4-5 FT	8H21031-05	Soil	5	08/21/18 10:05	08/21/18 13:12
CEB4-15 FT	8H21031-06	Soil	5	08/21/18 10:15	08/21/18 13:12
CEB5-5 FT	8H21031-07	Soil	5	08/21/18 10:25	08/21/18 13:12

Allen Aminian
QA/QC Manager

PDF created with pdfFactory Pro trial version pdffactory.com

LABORATORY ANALYSIS RESULTS

Client: Cal Environmental
Project No: 3511
Project Name: 525 S.Virgil Ave.

AA Project No: A243919
Date Received: 08/21/18
Date Reported: 09/10/18

Sample ID	Laboratory ID	Matrix	TAT	Date Sampled	Date Received
CEB5-15 FT	8H21031-08	Soil	5	08/21/18 10:35	08/21/18 13:12
CEB6-5 FT	8H21031-09	Soil	5	08/21/18 10:50	08/21/18 13:12
CEB6-15 FT	8H21031-10	Soil	5	08/21/18 11:00	08/21/18 13:12

Allen Aminian
QA/QC Manager

PDF created with pdfFactory Pro trial version pdffactory.com

LABORATORY ANALYSIS RESULTS

Client: Cal Environmental
Project No: 3511
Project Name: 525 S.Virgil Ave.

AA Project No: A243919
Date Received: 08/21/18
Date Reported: 09/10/18

ANALYTICAL DATA SUMMARY

Analyte	Sample Name	Result	MRL	Units	Dilution	Prepared	Analyzed	Method

Carbon Chain by GC/FID

VOCs by GC/MS

Allen Aminian
QA/QC Manager

PDF created with pdfFactory Pro trial version pdffactory.com

LABORATORY ANALYSIS RESULTS

Client: Cal Environmental
Project No: 3511
Project Name: 525 S.Virgil Ave.
Method: VOCs by GC/MS

AA Project No: A243919
Date Received: 08/21/18
Date Reported: 09/10/18
Units: ug/kg

Date Sampled:	08/21/18	08/21/18	08/21/18	08/21/18	
Date Prepared:	08/24/18	08/24/18	08/24/18	08/24/18	
Date Analyzed:	08/24/18	08/25/18	08/25/18	08/25/18	
AA ID No:	8H21031-01	8H21031-02	8H21031-03	8H21031-04	
Client ID No:	CEB2-5 FT	CEB2-15 FT	CEB3-5 FT	CEB3-15 FT	
Matrix:	Soil	Soil	Soil	Soil	
Dilution Factor:	1	1	1	1	MRL
8260B (EPA 8260B)					
Acetone	<50	<50	<50	<50	50
Benzene	<2.0	<2.0	<2.0	<2.0	2.0
Bromobenzene	<5.0	<5.0	<5.0	<5.0	5.0
Bromochloromethane	<5.0	<5.0	<5.0	<5.0	5.0
Bromodichloromethane	<5.0	<5.0	<5.0	<5.0	5.0
Bromoform	<5.0	<5.0	<5.0	<5.0	5.0
Bromomethane	<5.0	<5.0	<5.0	<5.0	5.0
2-Butanone (MEK)	<50	<50	<50	<50	50
sec-Butylbenzene	<5.0	<5.0	<5.0	<5.0	5.0
n-Butylbenzene	<5.0	<5.0	<5.0	<5.0	5.0
tert-Butylbenzene	<5.0	<5.0	<5.0	<5.0	5.0
Carbon Disulfide	<5.0	<5.0	<5.0	<5.0	5.0
Carbon Tetrachloride	<5.0	<5.0	<5.0	<5.0	5.0
Chlorobenzene	<5.0	<5.0	<5.0	<5.0	5.0
Chloroethane	<5.0	<5.0	<5.0	<5.0	5.0
Chloroform	<5.0	<5.0	<5.0	<5.0	5.0
Chloromethane	<5.0	<5.0	<5.0	<5.0	5.0
4-Chlorotoluene	<5.0	<5.0	<5.0	<5.0	5.0
2-Chlorotoluene	<5.0	<5.0	<5.0	<5.0	5.0
1,2-Dibromo-3-chloropropane	<10	<10	<10	<10	10
Dibromochloromethane	<5.0	<5.0	<5.0	<5.0	5.0
1,2-Dibromoethane (EDB)	<5.0	<5.0	<5.0	<5.0	5.0
Dibromomethane	<5.0	<5.0	<5.0	<5.0	5.0
1,3-Dichlorobenzene	<5.0	<5.0	<5.0	<5.0	5.0
1,2-Dichlorobenzene	<5.0	<5.0	<5.0	<5.0	5.0
1,4-Dichlorobenzene	<5.0	<5.0	<5.0	<5.0	5.0
Dichlorodifluoromethane (R12)	<5.0	<5.0	<5.0	<5.0	5.0

Allen Aminian
QA/QC Manager

PDF created with pdfFactory Pro trial version pdffactory.com

LABORATORY ANALYSIS RESULTS

Client:	Cal Environmental	**AA Project No:**	A243919
Project No:	3511	**Date Received:**	08/21/18
Project Name:	525 S.Virgil Ave.	**Date Reported:**	09/10/18
Method:	VOCs by GC/MS	**Units:**	ug/kg

Date Sampled:	08/21/18	08/21/18	08/21/18	08/21/18	
Date Prepared:	08/24/18	08/24/18	08/24/18	08/24/18	
Date Analyzed:	08/24/18	08/25/18	08/25/18	08/25/18	
AA ID No:	8H21031-01	8H21031-02	8H21031-03	8H21031-04	
Client ID No:	CEB2-5 FT	CEB2-15 FT	CEB3-5 FT	CEB3-15 FT	
Matrix:	Soil	Soil	Soil	Soil	
Dilution Factor:	1	1	1	1	MRL
8260B (EPA 8260B) (continued)					
1,1-Dichloroethane	<5.0	<5.0	<5.0	<5.0	5.0
1,2-Dichloroethane (EDC)	<5.0	<5.0	<5.0	<5.0	5.0
1,1-Dichloroethylene	<5.0	<5.0	<5.0	<5.0	5.0
trans-1,2-Dichloroethylene	<5.0	<5.0	<5.0	<5.0	5.0
cis-1,2-Dichloroethylene	<5.0	<5.0	<5.0	<5.0	5.0
2,2-Dichloropropane	<5.0	<5.0	<5.0	<5.0	5.0
1,2-Dichloropropane	<5.0	<5.0	<5.0	<5.0	5.0
1,3-Dichloropropane	<5.0	<5.0	<5.0	<5.0	5.0
1,1-Dichloropropylene	<5.0	<5.0	<5.0	<5.0	5.0
cis-1,3-Dichloropropylene	<5.0	<5.0	<5.0	<5.0	5.0
trans-1,3-Dichloropropylene	<5.0	<5.0	<5.0	<5.0	5.0
Ethylbenzene	<2.0	<2.0	<2.0	<2.0	2.0
Hexachlorobutadiene	<10	<10	<10	<10	10
2-Hexanone (MBK)	<50	<50	<50	<50	50
Isopropylbenzene	<5.0	<5.0	<5.0	<5.0	5.0
4-Isopropyltoluene	<5.0	<5.0	<5.0	<5.0	5.0
Methyl-tert-Butyl Ether (MTBE)	<5.0	<5.0	<5.0	<5.0	5.0
Methylene Chloride	<50	<50	<50	<50	50
4-Methyl-2-pentanone (MIBK)	<50	<50	<50	<50	50
Naphthalene	<10	<10	<10	<10	10
n-Propylbenzene	<5.0	<5.0	<5.0	<5.0	5.0
Styrene	<5.0	<5.0	<5.0	<5.0	5.0
1,1,2,2-Tetrachloroethane	<5.0	<5.0	<5.0	<5.0	5.0
1,1,1,2-Tetrachloroethane	<5.0	<5.0	<5.0	<5.0	5.0
Tetrachloroethylene (PCE)	<5.0	<5.0	<5.0	<5.0	5.0
Toluene	<2.0	<2.0	<2.0	<2.0	2.0
1,2,4-Trichlorobenzene	<5.0	<5.0	<5.0	<5.0	5.0

Allen Aminian
QA/QC Manager

PDF created with pdfFactory Pro trial version pdffactory.com

LABORATORY ANALYSIS RESULTS

Client: Cal Environmental
Project No: 3511
Project Name: 525 S.Virgil Ave.
Method: VOCs by GC/MS

AA Project No: A243919
Date Received: 08/21/18
Date Reported: 09/10/18
Units: ug/kg

Date Sampled:	08/21/18	08/21/18	08/21/18	08/21/18	
Date Prepared:	08/24/18	08/24/18	08/24/18	08/24/18	
Date Analyzed:	08/24/18	08/25/18	08/25/18	08/25/18	
AA ID No:	8H21031-01	8H21031-02	8H21031-03	8H21031-04	
Client ID No:	CEB2-5 FT	CEB2-15 FT	CEB3-5 FT	CEB3-15 FT	
Matrix:	Soil	Soil	Soil	Soil	
Dilution Factor:	1	1	1	1	MRL
8260B (EPA 8260B) (continued)					
1,2,3-Trichlorobenzene	<5.0	<5.0	<5.0	<5.0	5.0
1,1,2-Trichloroethane	<5.0	<5.0	<5.0	<5.0	5.0
1,1,1-Trichloroethane	<5.0	<5.0	<5.0	<5.0	5.0
Trichloroethylene (TCE)	<5.0	<5.0	<5.0	<5.0	5.0
Trichlorofluoromethane (R11)	<5.0	<5.0	<5.0	<5.0	5.0
1,2,3-Trichloropropane	<5.0	<5.0	<5.0	<5.0	5.0
1,1,2-Trichloro-1,2,2-trifluoroethane (R113)	<5.0	<5.0	<5.0	<5.0	5.0
1,2,4-Trimethylbenzene	<5.0	<5.0	<5.0	<5.0	5.0
1,3,5-Trimethylbenzene	<5.0	<5.0	<5.0	<5.0	5.0
Vinyl chloride	<5.0	<5.0	<5.0	<5.0	5.0
o-Xylene	<2.0	<2.0	<2.0	<2.0	2.0
m,p-Xylenes	<2.0	<2.0	<2.0	<2.0	2.0
Surrogates					**%REC Limits**
4-Bromofluorobenzene	85%	94%	93%	88%	70-140
Dibromofluoromethane	112%	113%	117%	116%	70-140
Toluene-d8	106%	111%	110%	109%	70-140

Allen Aminian
QA/QC Manager

PDF created with pdfFactory Pro trial version pdffactory.com

LABORATORY ANALYSIS RESULTS

Client: Cal Environmental
Project No: 3511
Project Name: 525 S.Virgil Ave.
Method: VOCs by GC/MS

AA Project No: A243919
Date Received: 08/21/18
Date Reported: 09/10/18
Units: ug/kg

Date Sampled:	08/21/18	08/21/18	08/21/18	08/21/18	
Date Prepared:	08/24/18	08/24/18	08/24/18	08/24/18	
Date Analyzed:	08/25/18	08/25/18	08/25/18	08/25/18	
AA ID No:	8H21031-05	8H21031-06	8H21031-07	8H21031-08	
Client ID No:	CEB4-5 FT	CEB4-15 FT	CEB5-5 FT	CEB5-15 FT	
Matrix:	Soil	Soil	Soil	Soil	
Dilution Factor:	1	1	1	1	MRL
8260B (EPA 8260B)					
Acetone	<50	<50	<50	<50	50
Benzene	<2.0	<2.0	<2.0	<2.0	2.0
Bromobenzene	<5.0	<5.0	<5.0	<5.0	5.0
Bromochloromethane	<5.0	<5.0	<5.0	<5.0	5.0
Bromodichloromethane	<5.0	<5.0	<5.0	<5.0	5.0
Bromoform	<5.0	<5.0	<5.0	<5.0	5.0
Bromomethane	<5.0	<5.0	<5.0	<5.0	5.0
2-Butanone (MEK)	<50	<50	<50	<50	50
sec-Butylbenzene	<5.0	<5.0	<5.0	<5.0	5.0
n-Butylbenzene	<5.0	<5.0	<5.0	<5.0	5.0
tert-Butylbenzene	<5.0	<5.0	<5.0	<5.0	5.0
Carbon Disulfide	<5.0	<5.0	<5.0	<5.0	5.0
Carbon Tetrachloride	<5.0	<5.0	<5.0	<5.0	5.0
Chlorobenzene	<5.0	<5.0	<5.0	<5.0	5.0
Chloroethane	<5.0	<5.0	<5.0	<5.0	5.0
Chloroform	<5.0	<5.0	<5.0	<5.0	5.0
Chloromethane	<5.0	<5.0	<5.0	<5.0	5.0
4-Chlorotoluene	<5.0	<5.0	<5.0	<5.0	5.0
2-Chlorotoluene	<5.0	<5.0	<5.0	<5.0	5.0
1,2-Dibromo-3-chloropropane	<10	<10	<10	<10	10
Dibromochloromethane	<5.0	<5.0	<5.0	<5.0	5.0
1,2-Dibromoethane (EDB)	<5.0	<5.0	<5.0	<5.0	5.0
Dibromomethane	<5.0	<5.0	<5.0	<5.0	5.0
1,3-Dichlorobenzene	<5.0	<5.0	<5.0	<5.0	5.0
1,2-Dichlorobenzene	<5.0	<5.0	<5.0	<5.0	5.0
1,4-Dichlorobenzene	<5.0	<5.0	<5.0	<5.0	5.0
Dichlorodifluoromethane (R12)	<5.0	<5.0	<5.0	<5.0	5.0

Allen Aminian
QA/QC Manager

PDF created with pdfFactory Pro trial version pdffactory.com

LABORATORY ANALYSIS RESULTS

Client: Cal Environmental
Project No: 3511
Project Name: 525 S.Virgil Ave.
Method: VOCs by GC/MS

AA Project No: A243919
Date Received: 08/21/18
Date Reported: 09/10/18
Units: ug/kg

Date Sampled:	08/21/18	08/21/18	08/21/18	08/21/18	
Date Prepared:	08/24/18	08/24/18	08/24/18	08/24/18	
Date Analyzed:	08/25/18	08/25/18	08/25/18	08/25/18	
AA ID No:	8H21031-05	8H21031-06	8H21031-07	8H21031-08	
Client ID No:	CEB4-5 FT	CEB4-15 FT	CEB5-5 FT	CEB5-15 FT	
Matrix:	Soil	Soil	Soil	Soil	
Dilution Factor:	1	1	1	1	MRL
8260B (EPA 8260B) (continued)					
1,1-Dichloroethane	<5.0	<5.0	<5.0	<5.0	5.0
1,2-Dichloroethane (EDC)	<5.0	<5.0	<5.0	<5.0	5.0
1,1-Dichloroethylene	<5.0	<5.0	<5.0	<5.0	5.0
trans-1,2-Dichloroethylene	<5.0	<5.0	<5.0	<5.0	5.0
cis-1,2-Dichloroethylene	<5.0	<5.0	<5.0	<5.0	5.0
2,2-Dichloropropane	<5.0	<5.0	<5.0	<5.0	5.0
1,2-Dichloropropane	<5.0	<5.0	<5.0	<5.0	5.0
1,3-Dichloropropane	<5.0	<5.0	<5.0	<5.0	5.0
1,1-Dichloropropylene	<5.0	<5.0	<5.0	<5.0	5.0
cis-1,3-Dichloropropylene	<5.0	<5.0	<5.0	<5.0	5.0
trans-1,3-Dichloropropylene	<5.0	<5.0	<5.0	<5.0	5.0
Ethylbenzene	<2.0	<2.0	<2.0	<2.0	2.0
Hexachlorobutadiene	<10	<10	<10	<10	10
2-Hexanone (MBK)	<50	<50	<50	<50	50
Isopropylbenzene	<5.0	<5.0	<5.0	<5.0	5.0
4-Isopropyltoluene	<5.0	<5.0	<5.0	<5.0	5.0
Methyl-tert-Butyl Ether (MTBE)	<5.0	<5.0	<5.0	<5.0	5.0
Methylene Chloride	<50	<50	<50	<50	50
4-Methyl-2-pentanone (MIBK)	<50	<50	<50	<50	50
Naphthalene	<10	<10	<10	<10	10
n-Propylbenzene	<5.0	<5.0	<5.0	<5.0	5.0
Styrene	<5.0	<5.0	<5.0	<5.0	5.0
1,1,2,2-Tetrachloroethane	<5.0	<5.0	<5.0	<5.0	5.0
1,1,1,2-Tetrachloroethane	<5.0	<5.0	<5.0	<5.0	5.0
Tetrachloroethylene (PCE)	<5.0	<5.0	<5.0	<5.0	5.0
Toluene	<2.0	<2.0	<2.0	<2.0	2.0
1,2,4-Trichlorobenzene	<5.0	<5.0	<5.0	<5.0	5.0

Allen Aminian
QA/QC Manager

PDF created with pdfFactory Pro trial version pdffactory.com

LABORATORY ANALYSIS RESULTS

Client: Cal Environmental
Project No: 3511
Project Name: 525 S.Virgil Ave.
Method: VOCs by GC/MS

AA Project No: A243919
Date Received: 08/21/18
Date Reported: 09/10/18
Units: ug/kg

Date Sampled:	08/21/18	08/21/18	08/21/18	08/21/18	
Date Prepared:	08/24/18	08/24/18	08/24/18	08/24/18	
Date Analyzed:	08/25/18	08/25/18	08/25/18	08/25/18	
AA ID No:	8H21031-05	8H21031-06	8H21031-07	8H21031-08	
Client ID No:	CEB4-5 FT	CEB4-15 FT	CEB5-5 FT	CEB5-15 FT	
Matrix:	Soil	Soil	Soil	Soil	
Dilution Factor:	1	1	1	1	MRL
8260B (EPA 8260B) (continued)					
1,2,3-Trichlorobenzene	<5.0	<5.0	<5.0	<5.0	5.0
1,1,2-Trichloroethane	<5.0	<5.0	<5.0	<5.0	5.0
1,1,1-Trichloroethane	<5.0	<5.0	<5.0	<5.0	5.0
Trichloroethylene (TCE)	<5.0	<5.0	<5.0	<5.0	5.0
Trichlorofluoromethane (R11)	<5.0	<5.0	<5.0	<5.0	5.0
1,2,3-Trichloropropane	<5.0	<5.0	<5.0	<5.0	5.0
1,1,2-Trichloro-1,2,2-trifluoroethane (R113)	<5.0	<5.0	<5.0	<5.0	5.0
1,2,4-Trimethylbenzene	<5.0	<5.0	<5.0	<5.0	5.0
1,3,5-Trimethylbenzene	<5.0	<5.0	<5.0	<5.0	5.0
Vinyl chloride	<5.0	<5.0	<5.0	<5.0	5.0
o-Xylene	<2.0	<2.0	<2.0	<2.0	2.0
m,p-Xylenes	<2.0	<2.0	<2.0	<2.0	2.0
Surrogates					**%REC Limits**
4-Bromofluorobenzene	99%	96%	96%	90%	70-140
Dibromofluoromethane	121%	120%	124%	118%	70-140
Toluene-d8	119%	112%	117%	111%	70-140

Allen Aminian
QA/QC Manager

PDF created with pdfFactory Pro trial version pdffactory.com

LABORATORY ANALYSIS RESULTS

Client: Cal Environmental
Project No: 3511
Project Name: 525 S.Virgil Ave.
Method: VOCs by GC/MS

AA Project No: A243919
Date Received: 08/21/18
Date Reported: 09/10/18
Units: ug/kg

Date Sampled:	08/21/18	08/21/18	
Date Prepared:	08/24/18	08/24/18	
Date Analyzed:	08/25/18	08/25/18	
AA ID No:	8H21031-09	8H21031-10	
Client ID No:	CEB6-5 FT	CEB6-15 FT	
Matrix:	Soil	Soil	
Dilution Factor:	1	1	MRL
8260B (EPA 8260B)			
Acetone	<50	<50	50
Benzene	<2.0	<2.0	2.0
Bromobenzene	<5.0	<5.0	5.0
Bromochloromethane	<5.0	<5.0	5.0
Bromodichloromethane	<5.0	<5.0	5.0
Bromoform	<5.0	<5.0	5.0
Bromomethane	<5.0	<5.0	5.0
2-Butanone (MEK)	<50	<50	50
sec-Butylbenzene	<5.0	<5.0	5.0
n-Butylbenzene	<5.0	<5.0	5.0
tert-Butylbenzene	<5.0	<5.0	5.0
Carbon Disulfide	<5.0	<5.0	5.0
Carbon Tetrachloride	<5.0	<5.0	5.0
Chlorobenzene	<5.0	<5.0	5.0
Chloroethane	<5.0	<5.0	5.0
Chloroform	<5.0	<5.0	5.0
Chloromethane	<5.0	<5.0	5.0
4-Chlorotoluene	<5.0	<5.0	5.0
2-Chlorotoluene	<5.0	<5.0	5.0
1,2-Dibromo-3-chloropropane	<10	<10	10
Dibromochloromethane	<5.0	<5.0	5.0
1,2-Dibromoethane (EDB)	<5.0	<5.0	5.0
Dibromomethane	<5.0	<5.0	5.0
1,3-Dichlorobenzene	<5.0	<5.0	5.0
1,2-Dichlorobenzene	<5.0	<5.0	5.0
1,4-Dichlorobenzene	<5.0	<5.0	5.0
Dichlorodifluoromethane (R12)	<5.0	<5.0	5.0

Allen Aminian
QA/QC Manager

PDF created with pdfFactory Pro trial version pdffactory.com

LABORATORY ANALYSIS RESULTS

Client: Cal Environmental
Project No: 3511
Project Name: 525 S.Virgil Ave.
Method: VOCs by GC/MS

AA Project No: A243919
Date Received: 08/21/18
Date Reported: 09/10/18
Units: ug/kg

Date Sampled:	08/21/18	08/21/18	
Date Prepared:	08/24/18	08/24/18	
Date Analyzed:	08/25/18	08/25/18	
AA ID No:	8H21031-09	8H21031-10	
Client ID No:	CEB6-5 FT	CEB6-15 FT	
Matrix:	Soil	Soil	
Dilution Factor:	1	1	MRL
8260B (EPA 8260B) (continued)			
1,1-Dichloroethane	<5.0	<5.0	5.0
1,2-Dichloroethane (EDC)	<5.0	<5.0	5.0
1,1-Dichloroethylene	<5.0	<5.0	5.0
trans-1,2-Dichloroethylene	<5.0	<5.0	5.0
cis-1,2-Dichloroethylene	<5.0	<5.0	5.0
2,2-Dichloropropane	<5.0	<5.0	5.0
1,2-Dichloropropane	<5.0	<5.0	5.0
1,3-Dichloropropane	<5.0	<5.0	5.0
1,1-Dichloropropylene	<5.0	<5.0	5.0
cis-1,3-Dichloropropylene	<5.0	<5.0	5.0
trans-1,3-Dichloropropylene	<5.0	<5.0	5.0
Ethylbenzene	<2.0	<2.0	2.0
Hexachlorobutadiene	<10	<10	10
2-Hexanone (MBK)	<50	<50	50
Isopropylbenzene	<5.0	<5.0	5.0
4-Isopropyltoluene	<5.0	<5.0	5.0
Methyl-tert-Butyl Ether (MTBE)	<5.0	<5.0	5.0
Methylene Chloride	<50	<50	50
4-Methyl-2-pentanone (MIBK)	<50	<50	50
Naphthalene	<10	<10	10
n-Propylbenzene	<5.0	<5.0	5.0
Styrene	<5.0	<5.0	5.0
1,1,2,2-Tetrachloroethane	<5.0	<5.0	5.0
1,1,1,2-Tetrachloroethane	<5.0	<5.0	5.0
Tetrachloroethylene (PCE)	<5.0	<5.0	5.0
Toluene	<2.0	<2.0	2.0
1,2,4-Trichlorobenzene	<5.0	<5.0	5.0

Allen Aminian
QA/QC Manager

PDF created with pdfFactory Pro trial version pdffactory.com

LABORATORY ANALYSIS RESULTS

Client:	Cal Environmental	**AA Project No:**	A243919
Project No:	3511	**Date Received:**	08/21/18
Project Name:	525 S.Virgil Ave.	**Date Reported:**	09/10/18
Method:	VOCs by GC/MS	**Units:**	ug/kg

Date Sampled:	08/21/18	08/21/18	
Date Prepared:	08/24/18	08/24/18	
Date Analyzed:	08/25/18	08/25/18	
AA ID No:	8H21031-09	8H21031-10	
Client ID No:	CEB6-5 FT	CEB6-15 FT	
Matrix:	Soil	Soil	
Dilution Factor:	1	1	MRL
8260B (EPA 8260B) (continued)			
1,2,3-Trichlorobenzene	<5.0	<5.0	5.0
1,1,2-Trichloroethane	<5.0	<5.0	5.0
1,1,1-Trichloroethane	<5.0	<5.0	5.0
Trichloroethylene (TCE)	<5.0	<5.0	5.0
Trichlorofluoromethane (R11)	<5.0	<5.0	5.0
1,2,3-Trichloropropane	<5.0	<5.0	5.0
1,1,2-Trichloro-1,2,2-trifluoroethane (R113)	<5.0	<5.0	5.0
1,2,4-Trimethylbenzene	<5.0	<5.0	5.0
1,3,5-Trimethylbenzene	<5.0	<5.0	5.0
Vinyl chloride	<5.0	<5.0	5.0
o-Xylene	<2.0	<2.0	2.0
m,p-Xylenes	<2.0	<2.0	2.0
Surrogates			**%REC Limits**
4-Bromofluorobenzene	98%	97%	70-140
Dibromofluoromethane	119%	120%	70-140
Toluene-d8	115%	115%	70-140

Allen Aminian
QA/QC Manager

PDF created with pdfFactory Pro trial version pdffactory.com

LABORATORY ANALYSIS RESULTS

Client:	Cal Environmental	**AA Project No:**	A243919
Project No:	3511	**Date Received:**	08/21/18
Project Name:	525 S.Virgil Ave.	**Date Reported:**	09/10/18
Method:	Carbon Chain by GC/FID	**Units:**	mg/kg

Date Sampled:	08/21/18	08/21/18	08/21/18	08/21/18	
Date Prepared:	08/28/18	08/28/18	08/28/18	08/28/18	
Date Analyzed:	08/28/18	08/28/18	08/28/18	08/28/18	
AA ID No:	8H21031-01	8H21031-02	8H21031-03	8H21031-04	
Client ID No:	CEB2-5 FT	CEB2-15 FT	CEB3-5 FT	CEB3-15 FT	
Matrix:	Soil	Soil	Soil	Soil	
Dilution Factor:	1	1	1	1	MRL
Carbon Chain Characterization 8015M (EPA 8015M)					
C6-C8	<1.0	<1.0	<1.0	<1.0	1.0
C8-C10	<1.0	<1.0	<1.0	<1.0	1.0
C10-C12	<1.0	<1.0	<1.0	<1.0	1.0
C12-C14	<1.0	<1.0	<1.0	<1.0	1.0
C14-C16	<1.0	<1.0	<1.0	<1.0	1.0
C16-C18	<1.0	<1.0	<1.0	<1.0	1.0
C18-C20	<1.0	<1.0	<1.0	<1.0	1.0
C20-C22	<1.0	<1.0	<1.0	<1.0	1.0
C22-C24	<1.0	<1.0	<1.0	<1.0	1.0
C24-C26	<1.0	<1.0	<1.0	<1.0	1.0
C26-C28	<1.0	<1.0	<1.0	<1.0	1.0
C28-C32	<1.0	<1.0	<1.0	<1.0	1.0
C32-C34	<1.0	<1.0	<1.0	<1.0	1.0
C34-C36	<1.0	<1.0	<1.0	<1.0	1.0
C36-C40	<1.0	<1.0	<1.0	<1.0	1.0
C40-C44	<1.0	<1.0	<1.0	<1.0	1.0
TPH (C6-C44)	<10	<10	<10	<10	10
Surrogates					**%REC Limits**
o-Terphenyl	94%	96%	92%	96%	50-150

Allen Aminian
QA/QC Manager

PDF created with pdfFactory Pro trial version pdffactory.com

LABORATORY ANALYSIS RESULTS

Client:	Cal Environmental	**AA Project No:**	A243919
Project No:	3511	**Date Received:**	08/21/18
Project Name:	525 S.Virgil Ave.	**Date Reported:**	09/10/18
Method:	Carbon Chain by GC/FID	**Units:**	mg/kg

Date Sampled:	08/21/18	08/21/18	08/21/18	08/21/18	
Date Prepared:	08/28/18	08/28/18	08/28/18	08/28/18	
Date Analyzed:	08/28/18	08/28/18	08/28/18	08/28/18	
AA ID No:	8H21031-05	8H21031-06	8H21031-07	8H21031-08	
Client ID No:	CEB4-5 FT	CEB4-15 FT	CEB5-5 FT	CEB5-15 FT	
Matrix:	Soil	Soil	Soil	Soil	
Dilution Factor:	1	1	1	1	MRL
Carbon Chain Characterization 8015M (EPA 8015M)					
C6-C8	<1.0	<1.0	<1.0	<1.0	1.0
C8-C10	<1.0	<1.0	<1.0	<1.0	1.0
C10-C12	<1.0	<1.0	<1.0	<1.0	1.0
C12-C14	<1.0	<1.0	<1.0	<1.0	1.0
C14-C16	<1.0	<1.0	<1.0	<1.0	1.0
C16-C18	<1.0	<1.0	<1.0	<1.0	1.0
C18-C20	<1.0	<1.0	<1.0	<1.0	1.0
C20-C22	<1.0	<1.0	<1.0	<1.0	1.0
C22-C24	<1.0	<1.0	<1.0	<1.0	1.0
C24-C26	<1.0	<1.0	<1.0	<1.0	1.0
C26-C28	<1.0	<1.0	<1.0	<1.0	1.0
C28-C32	<1.0	<1.0	<1.0	<1.0	1.0
C32-C34	<1.0	<1.0	<1.0	<1.0	1.0
C34-C36	<1.0	<1.0	<1.0	<1.0	1.0
C36-C40	<1.0	<1.0	<1.0	<1.0	1.0
C40-C44	<1.0	<1.0	<1.0	<1.0	1.0
TPH (C6-C44)	<10	<10	<10	<10	10
Surrogates					**%REC Limits**
o-Terphenyl	86%	92%	97%	91%	50-150

Allen Aminian
QA/QC Manager

PDF created with pdfFactory Pro trial version pdffactory.com

LABORATORY ANALYSIS RESULTS

Client:	Cal Environmental	**AA Project No:**	A243919
Project No:	3511	**Date Received:**	08/21/18
Project Name:	525 S.Virgil Ave.	**Date Reported:**	09/10/18
Method:	Carbon Chain by GC/FID	**Units:**	mg/kg

Date Sampled:	08/21/18	08/21/18	
Date Prepared:	08/28/18	08/28/18	
Date Analyzed:	08/28/18	08/28/18	
AA ID No:	8H21031-09	8H21031-10	
Client ID No:	CEB6-5 FT	CEB6-15 FT	
Matrix:	Soil	Soil	
Dilution Factor:	1	1	MRL
Carbon Chain Characterization 8015M (EPA 8015M)			
C6-C8	<1.0	<1.0	1.0
C8-C10	<1.0	<1.0	1.0
C10-C12	<1.0	<1.0	1.0
C12-C14	<1.0	<1.0	1.0
C14-C16	<1.0	<1.0	1.0
C16-C18	<1.0	<1.0	1.0
C18-C20	<1.0	<1.0	1.0
C20-C22	<1.0	<1.0	1.0
C22-C24	<1.0	<1.0	1.0
C24-C26	<1.0	<1.0	1.0
C26-C28	<1.0	<1.0	1.0
C28-C32	<1.0	<1.0	1.0
C32-C34	<1.0	<1.0	1.0
C34-C36	<1.0	<1.0	1.0
C36-C40	<1.0	<1.0	1.0
C40-C44	<1.0	<1.0	1.0
TPH (C6-C44)	<10	<10	10
Surrogates			**%REC Limits**
o-Terphenyl	94%	101%	50-150

Allen Aminian
QA/QC Manager

PDF created with pdfFactory Pro trial version pdffactory.com

LABORATORY ANALYSIS RESULTS

Client: Cal Environmental
Project No: 3511
Project Name: 525 S.Virgil Ave.

AA Project No: A243919
Date Received: 08/21/18
Date Reported: 09/10/18

Analyte	Result	Reporting Limit	Units	Spike Level	Source Result	%REC	%REC Limits	RPD	RPD Limit	Notes
VOCs by GC/MS - Quality Control										
Batch B8H2404 - EPA 5035										
Blank (B8H2404-BLK1)				Prepared & Analyzed: 08/24/18						
Acetone	<50	50	ug/kg							
Benzene	<2.0	2.0	ug/kg							
Bromobenzene	<5.0	5.0	ug/kg							
Bromochloromethane	<5.0	5.0	ug/kg							
Bromodichloromethane	<5.0	5.0	ug/kg							
Bromoform	<5.0	5.0	ug/kg							
Bromomethane	<5.0	5.0	ug/kg							
2-Butanone (MEK)	<50	50	ug/kg							
sec-Butylbenzene	<5.0	5.0	ug/kg							
n-Butylbenzene	<5.0	5.0	ug/kg							
tert-Butylbenzene	<5.0	5.0	ug/kg							
Carbon Disulfide	<5.0	5.0	ug/kg							
Carbon Tetrachloride	<5.0	5.0	ug/kg							
Chlorobenzene	<5.0	5.0	ug/kg							
Chloroethane	<5.0	5.0	ug/kg							
Chloroform	<5.0	5.0	ug/kg							
Chloromethane	<5.0	5.0	ug/kg							
4-Chlorotoluene	<5.0	5.0	ug/kg							
2-Chlorotoluene	<5.0	5.0	ug/kg							
1,2-Dibromo-3-chloropropane	<10	10	ug/kg							
Dibromochloromethane	<5.0	5.0	ug/kg							
1,2-Dibromoethane (EDB)	<5.0	5.0	ug/kg							
Dibromomethane	<5.0	5.0	ug/kg							
1,3-Dichlorobenzene	<5.0	5.0	ug/kg							
1,2-Dichlorobenzene	<5.0	5.0	ug/kg							
1,4-Dichlorobenzene	<5.0	5.0	ug/kg							
Dichlorodifluoromethane (R12)	<5.0	5.0	ug/kg							
1,1-Dichloroethane	<5.0	5.0	ug/kg							
1,2-Dichloroethane (EDC)	<5.0	5.0	ug/kg							
1,1-Dichloroethylene	<5.0	5.0	ug/kg							
trans-1,2-Dichloroethylene	<5.0	5.0	ug/kg							
cis-1,2-Dichloroethylene	<5.0	5.0	ug/kg							

Allen Aminian
QA/QC Manager

PDF created with pdfFactory Pro trial version pdffactory.com

LABORATORY ANALYSIS RESULTS

Client: Cal Environmental
Project No: 3511
Project Name: 525 S.Virgil Ave.

AA Project No: A243919
Date Received: 08/21/18
Date Reported: 09/10/18

Analyte	Result	Reporting Limit	Units	Spike Level	Source Result	%REC	%REC Limits	RPD	RPD Limit	Notes
VOCs by GC/MS - Quality Control										
Batch B8H2404 - EPA 5035										
Blank (B8H2404-BLK1) Continued				Prepared & Analyzed: 08/24/18						
2,2-Dichloropropane	<5.0	5.0	ug/kg							
1,2-Dichloropropane	<5.0	5.0	ug/kg							
1,3-Dichloropropane	<5.0	5.0	ug/kg							
1,1-Dichloropropylene	<5.0	5.0	ug/kg							
cis-1,3-Dichloropropylene	<5.0	5.0	ug/kg							
trans-1,3-Dichloropropylene	<5.0	5.0	ug/kg							
Ethylbenzene	<2.0	2.0	ug/kg							
Hexachlorobutadiene	<10	10	ug/kg							
2-Hexanone (MBK)	<50	50	ug/kg							
Isopropylbenzene	<5.0	5.0	ug/kg							
4-Isopropyltoluene	<5.0	5.0	ug/kg							
Methyl-tert-Butyl Ether (MTBE)	<5.0	5.0	ug/kg							
Methylene Chloride	<50	50	ug/kg							
4-Methyl-2-pentanone (MIBK)	<50	50	ug/kg							
Naphthalene	<10	10	ug/kg							
n-Propylbenzene	<5.0	5.0	ug/kg							
Styrene	<5.0	5.0	ug/kg							
1,1,2,2-Tetrachloroethane	<5.0	5.0	ug/kg							
1,1,1,2-Tetrachloroethane	<5.0	5.0	ug/kg							
Tetrachloroethylene (PCE)	<5.0	5.0	ug/kg							
Toluene	<2.0	2.0	ug/kg							
1,2,4-Trichlorobenzene	<5.0	5.0	ug/kg							
1,2,3-Trichlorobenzene	<5.0	5.0	ug/kg							
1,1,2-Trichloroethane	<5.0	5.0	ug/kg							
1,1,1-Trichloroethane	<5.0	5.0	ug/kg							
Trichloroethylene (TCE)	<5.0	5.0	ug/kg							
Trichlorofluoromethane (R11)	<5.0	5.0	ug/kg							
1,2,3-Trichloropropane	<5.0	5.0	ug/kg							
1,1,2-Trichloro-1,2,2-trifluoroethane (R113)	<5.0	5.0	ug/kg							
1,2,4-Trimethylbenzene	<5.0	5.0	ug/kg							
1,3,5-Trimethylbenzene	<5.0	5.0	ug/kg							

Allen Aminian
QA/QC Manager

PDF created with pdfFactory Pro trial version pdffactory.com

LABORATORY ANALYSIS RESULTS

Client: Cal Environmental
Project No: 3511
Project Name: 525 S.Virgil Ave.

AA Project No: A243919
Date Received: 08/21/18
Date Reported: 09/10/18

Analyte	Result	Reporting Limit	Units	Spike Level	Source Result	%REC	%REC Limits	RPD	RPD Limit	Notes
VOCs by GC/MS - Quality Control										
Batch B8H2404 - EPA 5035										
Blank (B8H2404-BLK1) Continued				Prepared & Analyzed: 08/24/18						
Vinyl chloride	<5.0	5.0	ug/kg							
o-Xylene	<2.0	2.0	ug/kg							
m,p-Xylenes	<2.0	2.0	ug/kg							
Surrogate: 4-Bromofluorobenzene	*77.2*		*ug/kg*	*100*		*77.2*	*70-140*			
Surrogate: Dibromofluoromethane	*97.4*		*ug/kg*	*100*		*97.4*	*70-140*			
Surrogate: Toluene-d8	*107*		*ug/kg*	*100*		*107*	*70-140*			
LCS (B8H2404-BS1)				Prepared & Analyzed: 08/24/18						
Acetone	**47.2**	50	ug/kg	40		118	70-130			
Benzene	**37.1**	2.0	ug/kg	40		92.8	75-125			
Bromobenzene	**32.2**	5.0	ug/kg	40		80.6	70-130			
Bromochloromethane	**41.8**	5.0	ug/kg	40		105	70-130			
Bromodichloromethane	**37.4**	5.0	ug/kg	40		93.6	75-125			
Bromoform	**37.7**	5.0	ug/kg	40		94.2	75-125			
Bromomethane	**58.6**	5.0	ug/kg	40		147	75-125			**
2-Butanone (MEK)	**31.5**	50	ug/kg	40		78.6	70-130			
sec-Butylbenzene	**41.9**	5.0	ug/kg	40		105	70-130			
n-Butylbenzene	**45.3**	5.0	ug/kg	40		113	70-130			
tert-Butylbenzene	**40.0**	5.0	ug/kg	40		99.9	70-130			
Carbon Disulfide	**41.4**	5.0	ug/kg	40		104	70-130			
Carbon Tetrachloride	**40.5**	5.0	ug/kg	40		101	75-125			
Chlorobenzene	**41.4**	5.0	ug/kg	40		104	75-125			
Chloroethane	**55.1**	5.0	ug/kg	40		138	75-125			**
Chloroform	**38.9**	5.0	ug/kg	40		97.2	75-125			
Chloromethane	**39.2**	5.0	ug/kg	40		98.0	65-125			
4-Chlorotoluene	**37.4**	5.0	ug/kg	40		93.6	70-130			
2-Chlorotoluene	**36.8**	5.0	ug/kg	40		91.9	70-130			
1,2-Dibromo-3-chloropropane	**24.9**	10	ug/kg	40		62.2	70-130			***
Dibromochloromethane	**38.8**	5.0	ug/kg	40		96.9	75-125			
1,2-Dibromoethane (EDB)	**39.3**	5.0	ug/kg	40		98.2	70-130			
Dibromomethane	**34.5**	5.0	ug/kg	40		86.2	70-130			
1,3-Dichlorobenzene	**39.9**	5.0	ug/kg	40		99.8	70-130			

Allen Aminian
QA/QC Manager

PDF created with pdfFactory Pro trial version pdffactory.com

LABORATORY ANALYSIS RESULTS

Client: Cal Environmental
Project No: 3511
Project Name: 525 S.Virgil Ave.

AA Project No: A243919
Date Received: 08/21/18
Date Reported: 09/10/18

Analyte	Result	Reporting Limit	Units	Spike Level	Source Result	%REC	%REC Limits	RPD	RPD Limit	Notes
VOCs by GC/MS - Quality Control										
Batch B8H2404 - EPA 5035										
LCS (B8H2404-BS1) Continued				Prepared & Analyzed: 08/24/18						
1,2-Dichlorobenzene	**39.6**	5.0	ug/kg	40		99.0	70-130			
1,4-Dichlorobenzene	**41.0**	5.0	ug/kg	40		102	75-125			
Dichlorodifluoromethane (R12)	**32.2**	5.0	ug/kg	40		80.4	70-130			
1,1-Dichloroethane	**39.1**	5.0	ug/kg	40		97.6	70-125			
1,2-Dichloroethane (EDC)	**41.6**	5.0	ug/kg	40		104	75-125			
1,1-Dichloroethylene	**36.6**	5.0	ug/kg	40		91.6	70-130			
trans-1,2-Dichloroethylene	**37.6**	5.0	ug/kg	40		94.0	75-125			
cis-1,2-Dichloroethylene	**38.9**	5.0	ug/kg	40		97.2	75-125			
2,2-Dichloropropane	**28.3**	5.0	ug/kg	40		70.6	70-130			
1,2-Dichloropropane	**36.9**	5.0	ug/kg	40		92.2	75-130			
1,3-Dichloropropane	**40.5**	5.0	ug/kg	40		101	70-130			
1,1-Dichloropropylene	**39.3**	5.0	ug/kg	40		98.2	70-130			
cis-1,3-Dichloropropylene	**35.5**	5.0	ug/kg	40		88.7	75-125			
trans-1,3-Dichloropropylene	**38.8**	5.0	ug/kg	40		97.1	70-130			
Ethylbenzene	**42.1**	2.0	ug/kg	40		105	75-125			
Hexachlorobutadiene	**38.5**	10	ug/kg	40		96.2	70-130			
2-Hexanone (MBK)	**34.5**	50	ug/kg	40		86.2	70-130			
Isopropylbenzene	**35.2**	5.0	ug/kg	40		87.9	70-130			
4-Isopropyltoluene	**43.3**	5.0	ug/kg	40		108	70-130			
Methyl-tert-Butyl Ether (MTBE)	**72.8**	5.0	ug/kg	80		91.0	75-125			
Methylene Chloride	**45.1**	50	ug/kg	40		113	75-130			
4-Methyl-2-pentanone (MIBK)	**33.4**	50	ug/kg	40		83.6	70-130			
Naphthalene	**44.1**	10	ug/kg	40		110	70-130			
n-Propylbenzene	**38.4**	5.0	ug/kg	40		96.1	70-130			
Styrene	**47.0**	5.0	ug/kg	40		118	70-130			
1,1,2,2-Tetrachloroethane	**40.6**	5.0	ug/kg	40		102	70-135			
1,1,1,2-Tetrachloroethane	**41.1**	5.0	ug/kg	40		103	70-130			
Tetrachloroethylene (PCE)	**42.7**	5.0	ug/kg	40		107	75-125			
Toluene	**40.8**	2.0	ug/kg	40		102	75-125			
1,2,4-Trichlorobenzene	**47.3**	5.0	ug/kg	40		118	70-130			
1,2,3-Trichlorobenzene	**47.3**	5.0	ug/kg	40		118	70-130			
1,1,2-Trichloroethane	**42.2**	5.0	ug/kg	40		105	75-125			

Allen Aminian
QA/QC Manager

PDF created with pdfFactory Pro trial version pdffactory.com

LABORATORY ANALYSIS RESULTS

Client: Cal Environmental
Project No: 3511
Project Name: 525 S.Virgil Ave.

AA Project No: A243919
Date Received: 08/21/18
Date Reported: 09/10/18

Analyte	Result	Reporting Limit	Units	Spike Level	Source Result	%REC	%REC Limits	RPD	RPD Limit	Notes
VOCs by GC/MS - Quality Control										
Batch B8H2404 - EPA 5035										
LCS (B8H2404-BS1) Continued				Prepared & Analyzed: 08/24/18						
1,1,1-Trichloroethane	**40.6**	5.0	ug/kg	40		102	75-125			
Trichloroethylene (TCE)	**37.2**	5.0	ug/kg	40		93.0	75-125			
Trichlorofluoromethane (R11)	**42.0**	5.0	ug/kg	40		105	70-130			
1,2,3-Trichloropropane	**41.3**	5.0	ug/kg	40		103	70-130			
1,1,2-Trichloro-1,2,2-trifluoroethane (R113)	**39.4**	5.0	ug/kg	40		98.6	70-130			
1,2,4-Trimethylbenzene	**45.0**	5.0	ug/kg	40		113	70-130			
1,3,5-Trimethylbenzene	**42.7**	5.0	ug/kg	40		107	70-130			
Vinyl chloride	**43.8**	5.0	ug/kg	40		109	75-125			
o-Xylene	**48.1**	2.0	ug/kg	40		120	75-125			
m,p-Xylenes	**94.7**	2.0	ug/kg	80		118	70-130			
Surrogate: 4-Bromofluorobenzene	*76.2*		*ug/kg*	*100*		*76.2*	*70-140*			
Surrogate: Dibromofluoromethane	*99.5*		*ug/kg*	*100*		*99.5*	*70-140*			
Surrogate: Toluene-d8	*105*		*ug/kg*	*100*		*105*	*70-140*			
LCS Dup (B8H2404-BSD1)				Prepared & Analyzed: 08/24/18						
Acetone	**44.6**	50	ug/kg	40		112	70-130	5.58	30	
Benzene	**38.6**	2.0	ug/kg	40		96.6	75-125	4.07	30	
Bromobenzene	**33.0**	5.0	ug/kg	40		82.6	70-130	2.39	30	
Bromochloromethane	**43.9**	5.0	ug/kg	40		110	70-130	4.90	30	
Bromodichloromethane	**38.8**	5.0	ug/kg	40		97.0	75-125	3.67	30	
Bromoform	**36.8**	5.0	ug/kg	40		92.0	75-125	2.31	30	
Bromomethane	**58.6**	5.0	ug/kg	40		146	75-125	0.137	30	**
2-Butanone (MEK)	**33.2**	50	ug/kg	40		82.9	70-130	5.26	30	
sec-Butylbenzene	**42.2**	5.0	ug/kg	40		106	70-130	0.713	30	
n-Butylbenzene	**46.5**	5.0	ug/kg	40		116	70-130	2.66	30	
tert-Butylbenzene	**43.3**	5.0	ug/kg	40		108	70-130	7.98	30	
Carbon Disulfide	**42.9**	5.0	ug/kg	40		107	70-130	3.51	30	
Carbon Tetrachloride	**41.8**	5.0	ug/kg	40		104	75-125	2.96	30	
Chlorobenzene	**41.5**	5.0	ug/kg	40		104	75-125	0.241	30	
Chloroethane	**54.7**	5.0	ug/kg	40		137	75-125	0.729	30	**
Chloroform	**40.9**	5.0	ug/kg	40		102	75-125	5.06	30	

Allen Aminian
QA/QC Manager

PDF created with pdfFactory Pro trial version pdffactory.com

LABORATORY ANALYSIS RESULTS

Client: Cal Environmental
Project No: 3511
Project Name: 525 S.Virgil Ave.

AA Project No: A243919
Date Received: 08/21/18
Date Reported: 09/10/18

Analyte	Result	Reporting Limit	Units	Spike Level	Source Result	%REC	%REC Limits	RPD	RPD Limit	Notes
VOCs by GC/MS - Quality Control										
Batch B8H2404 - EPA 5035										
LCS Dup (B8H2404-BSD1) Continued				Prepared & Analyzed: 08/24/18						
Chloromethane	**44.5**	5.0	ug/kg	40		111	65-125	12.5	30	
4-Chlorotoluene	**37.9**	5.0	ug/kg	40		94.8	70-130	1.27	30	
2-Chlorotoluene	**37.5**	5.0	ug/kg	40		93.6	70-130	1.89	30	
1,2-Dibromo-3-chloropropane	**26.0**	10	ug/kg	40		65.0	70-130	4.41	30	***
Dibromochloromethane	**38.0**	5.0	ug/kg	40		94.9	75-125	2.09	30	
1,2-Dibromoethane (EDB)	**38.8**	5.0	ug/kg	40		96.9	70-130	1.28	30	
Dibromomethane	**36.7**	5.0	ug/kg	40		91.8	70-130	6.23	30	
1,3-Dichlorobenzene	**40.0**	5.0	ug/kg	40		99.9	70-130	0.100	30	
1,2-Dichlorobenzene	**40.4**	5.0	ug/kg	40		101	70-130	2.00	30	
1,4-Dichlorobenzene	**40.3**	5.0	ug/kg	40		101	75-125	1.72	30	
Dichlorodifluoromethane (R12)	**33.2**	5.0	ug/kg	40		83.1	70-130	3.30	30	
1,1-Dichloroethane	**40.8**	5.0	ug/kg	40		102	70-125	4.36	30	
1,2-Dichloroethane (EDC)	**42.9**	5.0	ug/kg	40		107	75-125	3.08	30	
1,1-Dichloroethylene	**42.1**	5.0	ug/kg	40		105	70-130	13.9	30	
trans-1,2-Dichloroethylene	**40.8**	5.0	ug/kg	40		102	75-125	8.11	30	
cis-1,2-Dichloroethylene	**40.0**	5.0	ug/kg	40		100	75-125	2.89	30	
2,2-Dichloropropane	**28.4**	5.0	ug/kg	40		71.0	70-130	0.494	30	
1,2-Dichloropropane	**38.1**	5.0	ug/kg	40		95.2	75-130	3.20	30	
1,3-Dichloropropane	**41.1**	5.0	ug/kg	40		103	70-130	1.37	30	
1,1-Dichloropropylene	**39.7**	5.0	ug/kg	40		99.4	70-130	1.22	30	
cis-1,3-Dichloropropylene	**35.7**	5.0	ug/kg	40		89.2	75-125	0.562	30	
trans-1,3-Dichloropropylene	**37.2**	5.0	ug/kg	40		93.0	70-130	4.37	30	
Ethylbenzene	**41.7**	2.0	ug/kg	40		104	75-125	0.906	30	
Hexachlorobutadiene	**38.1**	10	ug/kg	40		95.2	70-130	0.992	30	
2-Hexanone (MBK)	**35.5**	50	ug/kg	40		88.8	70-130	2.97	30	
Isopropylbenzene	**36.4**	5.0	ug/kg	40		91.0	70-130	3.41	30	
4-Isopropyltoluene	**43.4**	5.0	ug/kg	40		109	70-130	0.415	30	
Methyl-tert-Butyl Ether (MTBE)	**76.2**	5.0	ug/kg	80		95.2	75-125	4.48	30	
Methylene Chloride	**49.7**	50	ug/kg	40		124	75-130	9.62	30	
4-Methyl-2-pentanone (MIBK)	**34.2**	50	ug/kg	40		85.6	70-130	2.31	30	
Naphthalene	**45.5**	10	ug/kg	40		114	70-130	3.12	30	
n-Propylbenzene	**39.3**	5.0	ug/kg	40		98.3	70-130	2.26	30	

Allen Aminian
QA/QC Manager

PDF created with pdfFactory Pro trial version pdffactory.com

LABORATORY ANALYSIS RESULTS

Client: Cal Environmental
Project No: 3511
Project Name: 525 S.Virgil Ave.

AA Project No: A243919
Date Received: 08/21/18
Date Reported: 09/10/18

Analyte	Result	Reporting Limit	Units	Spike Level	Source Result	%REC	%REC Limits	RPD	RPD Limit	Notes
VOCs by GC/MS - Quality Control										
Batch B8H2404 - EPA 5035										
LCS Dup (B8H2404-BSD1) Continued				Prepared & Analyzed: 08/24/18						
Styrene	**46.6**	5.0	ug/kg	40		116	70-130	0.898	30	
1,1,2,2-Tetrachloroethane	**42.0**	5.0	ug/kg	40		105	70-135	3.49	30	
1,1,1,2-Tetrachloroethane	**41.0**	5.0	ug/kg	40		103	70-130	0.0974	30	
Tetrachloroethylene (PCE)	**41.6**	5.0	ug/kg	40		104	75-125	2.71	30	
Toluene	**41.4**	2.0	ug/kg	40		103	75-125	1.41	30	
1,2,4-Trichlorobenzene	**50.8**	5.0	ug/kg	40		127	70-130	7.01	30	
1,2,3-Trichlorobenzene	**50.4**	5.0	ug/kg	40		126	70-130	6.22	30	
1,1,2-Trichloroethane	**41.9**	5.0	ug/kg	40		105	75-125	0.523	30	
1,1,1-Trichloroethane	**41.3**	5.0	ug/kg	40		103	75-125	1.56	30	
Trichloroethylene (TCE)	**38.4**	5.0	ug/kg	40		96.0	75-125	3.28	30	
Trichlorofluoromethane (R11)	**41.8**	5.0	ug/kg	40		104	70-130	0.382	30	
1,2,3-Trichloropropane	**41.0**	5.0	ug/kg	40		103	70-130	0.680	30	
1,1,2-Trichloro-1,2,2-trifluoroethane (R113)	**40.3**	5.0	ug/kg	40		101	70-130	2.31	30	
1,2,4-Trimethylbenzene	**48.0**	5.0	ug/kg	40		120	70-130	6.32	30	
1,3,5-Trimethylbenzene	**38.8**	5.0	ug/kg	40		97.1	70-130	9.47	30	
Vinyl chloride	**46.0**	5.0	ug/kg	40		115	75-125	5.08	30	
o-Xylene	**47.5**	2.0	ug/kg	40		119	75-125	1.30	30	
m,p-Xylenes	**92.7**	2.0	ug/kg	80		116	70-130	2.05	30	
Surrogate: 4-Bromofluorobenzene	*77.1*		*ug/kg*	*100*		*77.1*	*70-140*			
Surrogate: Dibromofluoromethane	*102*		*ug/kg*	*100*		*102*	*70-140*			
Surrogate: Toluene-d8	*105*		*ug/kg*	*100*		*105*	*70-140*			
Matrix Spike (B8H2404-MS1)			**Source: 8H21031-01**	Prepared: 08/24/18		Analyzed: 08/25/18				
Acetone	**50.9**	50	ug/kg	40	18.9	80.1	70-130			
Benzene	**38.5**	2.0	ug/kg	40	<2.0	96.4	70-130			
Bromobenzene	**32.7**	5.0	ug/kg	40	<5.0	81.8	70-130			
Bromochloromethane	**45.6**	5.0	ug/kg	40	<5.0	114	70-130			
Bromodichloromethane	**39.9**	5.0	ug/kg	40	<5.0	99.8	70-130			
Bromoform	**38.6**	5.0	ug/kg	40	<5.0	96.6	70-130			
Bromomethane	**60.0**	5.0	ug/kg	40	<5.0	150	70-130			**
2-Butanone (MEK)	**35.1**	50	ug/kg	40	<50	87.8	70-130			

Allen Aminian
QA/QC Manager

PDF created with pdfFactory Pro trial version pdffactory.com

LABORATORY ANALYSIS RESULTS

Client: Cal Environmental
Project No: 3511
Project Name: 525 S.Virgil Ave.

AA Project No: A243919
Date Received: 08/21/18
Date Reported: 09/10/18

Analyte	Result	Reporting Limit	Units	Spike Level	Source Result	%REC	%REC Limits	RPD	RPD Limit	Notes
VOCs by GC/MS - Quality Control										
Batch B8H2404 - EPA 5035										
Matrix Spike (B8H2404-MS1) Continued Source: 8H21031-01 Prepared: 08/24/18 Analyzed: 08/25/18										
sec-Butylbenzene	**40.8**	5.0	ug/kg	40	<5.0	102	70-130			
n-Butylbenzene	**45.4**	5.0	ug/kg	40	<5.0	114	70-130			
tert-Butylbenzene	**39.8**	5.0	ug/kg	40	<5.0	99.4	70-130			
Carbon Disulfide	**42.0**	5.0	ug/kg	40	<5.0	105	70-130			
Carbon Tetrachloride	**41.6**	5.0	ug/kg	40	<5.0	104	70-130			
Chlorobenzene	**41.3**	5.0	ug/kg	40	<5.0	103	70-130			
Chloroethane	**53.1**	5.0	ug/kg	40	<5.0	133	70-130			**
Chloroform	**41.1**	5.0	ug/kg	40	<5.0	103	70-130			
Chloromethane	**46.5**	5.0	ug/kg	40	<5.0	116	70-130			
4-Chlorotoluene	**36.5**	5.0	ug/kg	40	<5.0	91.2	70-130			
2-Chlorotoluene	**36.1**	5.0	ug/kg	40	<5.0	90.2	70-130			
1,2-Dibromo-3-chloropropane	**26.8**	10	ug/kg	40	<10	67.1	70-130			***
Dibromochloromethane	**38.5**	5.0	ug/kg	40	<5.0	96.4	70-130			
1,2-Dibromoethane (EDB)	**39.1**	5.0	ug/kg	40	<5.0	97.7	70-130			
Dibromomethane	**39.1**	5.0	ug/kg	40	<5.0	97.8	70-130			
1,3-Dichlorobenzene	**38.8**	5.0	ug/kg	40	<5.0	97.0	70-130			
1,2-Dichlorobenzene	**39.2**	5.0	ug/kg	40	<5.0	98.0	70-130			
1,4-Dichlorobenzene	**40.1**	5.0	ug/kg	40	<5.0	100	70-130			
Dichlorodifluoromethane (R12)	**32.9**	5.0	ug/kg	40	<5.0	82.4	70-130			
1,1-Dichloroethane	**40.2**	5.0	ug/kg	40	<5.0	100	70-130			
1,2-Dichloroethane (EDC)	**44.8**	5.0	ug/kg	40	<5.0	112	70-130			
1,1-Dichloroethylene	**37.4**	5.0	ug/kg	40	<5.0	93.4	70-130			
trans-1,2-Dichloroethylene	**38.2**	5.0	ug/kg	40	<5.0	95.6	70-130			
cis-1,2-Dichloroethylene	**40.5**	5.0	ug/kg	40	<5.0	101	70-130			
2,2-Dichloropropane	**28.8**	5.0	ug/kg	40	<5.0	72.1	70-130			
1,2-Dichloropropane	**39.4**	5.0	ug/kg	40	<5.0	98.6	70-130			
1,3-Dichloropropane	**41.3**	5.0	ug/kg	40	<5.0	103	70-130			
1,1-Dichloropropylene	**40.2**	5.0	ug/kg	40	<5.0	101	70-130			
cis-1,3-Dichloropropylene	**37.3**	5.0	ug/kg	40	<5.0	93.3	70-130			
trans-1,3-Dichloropropylene	**37.9**	5.0	ug/kg	40	<5.0	94.8	70-130			
Ethylbenzene	**40.6**	2.0	ug/kg	40	<2.0	102	70-130			
Hexachlorobutadiene	**36.6**	10	ug/kg	40	<10	91.5	70-130			

Allen Aminian
QA/QC Manager

PDF created with pdfFactory Pro trial version pdffactory.com

LABORATORY ANALYSIS RESULTS

Client: Cal Environmental
Project No: 3511
Project Name: 525 S.Virgil Ave.

AA Project No: A243919
Date Received: 08/21/18
Date Reported: 09/10/18

Analyte	Result	Reporting Limit	Units	Spike Level	Source Result	%REC	%REC Limits	RPD	RPD Limit	Notes
VOCs by GC/MS - Quality Control										
Batch B8H2404 - EPA 5035										
Matrix Spike (B8H2404-MS1) Continued Source: 8H21031-01 Prepared: 08/24/18 Analyzed: 08/25/18										
2-Hexanone (MBK)	**34.0**	50	ug/kg	40	<50	85.0	70-130			
Isopropylbenzene	**34.8**	5.0	ug/kg	40	<5.0	87.0	70-130			
4-Isopropyltoluene	**41.9**	5.0	ug/kg	40	<5.0	105	70-130			
Methyl-tert-Butyl Ether (MTBE)	**80.0**	5.0	ug/kg	80	<5.0	100	70-130			
Methylene Chloride	**55.0**	50	ug/kg	40	9.65	113	70-130			
4-Methyl-2-pentanone (MIBK)	**36.4**	50	ug/kg	40	<50	91.1	70-130			
Naphthalene	**49.4**	10	ug/kg	40	<10	123	70-130			
n-Propylbenzene	**37.4**	5.0	ug/kg	40	<5.0	93.5	70-130			
Styrene	**45.1**	5.0	ug/kg	40	<5.0	113	70-130			
1,1,2,2-Tetrachloroethane	**42.2**	5.0	ug/kg	40	<5.0	106	70-130			
1,1,1,2-Tetrachloroethane	**40.9**	5.0	ug/kg	40	<5.0	102	70-130			
Tetrachloroethylene (PCE)	**40.8**	5.0	ug/kg	40	<5.0	102	70-130			
Toluene	**39.4**	2.0	ug/kg	40	<2.0	98.5	70-130			
1,2,4-Trichlorobenzene	**50.0**	5.0	ug/kg	40	<5.0	125	70-130			
1,2,3-Trichlorobenzene	**52.1**	5.0	ug/kg	40	<5.0	130	70-130			
1,1,2-Trichloroethane	**43.0**	5.0	ug/kg	40	<5.0	107	70-130			
1,1,1-Trichloroethane	**40.8**	5.0	ug/kg	40	<5.0	102	70-130			
Trichloroethylene (TCE)	**39.5**	5.0	ug/kg	40	<5.0	98.8	70-130			
Trichlorofluoromethane (R11)	**46.1**	5.0	ug/kg	40	<5.0	115	70-130			
1,2,3-Trichloropropane	**42.6**	5.0	ug/kg	40	<5.0	106	70-130			
1,1,2-Trichloro-1,2,2-trifluoroethane (R113)	**40.5**	5.0	ug/kg	40	<5.0	101	70-130			
1,2,4-Trimethylbenzene	**46.9**	5.0	ug/kg	40	<5.0	117	70-130			
1,3,5-Trimethylbenzene	**42.0**	5.0	ug/kg	40	<5.0	105	70-130			
Vinyl chloride	**44.3**	5.0	ug/kg	40	<5.0	111	70-130			
o-Xylene	**45.1**	2.0	ug/kg	40	<2.0	113	70-130			
m,p-Xylenes	**88.8**	2.0	ug/kg	80	<2.0	111	70-130			
Surrogate: 4-Bromofluorobenzene	*77.5*		*ug/kg*	*100*		*77.5*	*70-140*			
Surrogate: Dibromofluoromethane	*106*		*ug/kg*	*100*		*106*	*70-140*			
Surrogate: Toluene-d8	*105*		*ug/kg*	*100*		*105*	*70-140*			
Matrix Spike Dup (B8H2404-MSD1) **Source: 8H21031-01** Prepared: 08/24/18 Analyzed: 08/25/18										

Allen Aminian
QA/QC Manager

PDF created with pdfFactory Pro trial version pdffactory.com

LABORATORY ANALYSIS RESULTS

Client: Cal Environmental
Project No: 3511
Project Name: 525 S.Virgil Ave.

AA Project No: A243919
Date Received: 08/21/18
Date Reported: 09/10/18

Analyte	Result	Reporting Limit	Units	Spike Level	Source Result	%REC	%REC Limits	RPD	RPD Limit	Notes
VOCs by GC/MS - Quality Control										
Batch B8H2404 - EPA 5035										
Matrix Spike Dup (B8H2404-MSD1) Continued				**Source: 8H21031-01**	Prepared: 08/24/18		Analyzed: 08/25/18			
Acetone	**55.9**	50	ug/kg	40	18.9	92.5	70-130	9.28	40	
Benzene	**40.9**	2.0	ug/kg	40	<2.0	102	70-130	5.84	40	
Bromobenzene	**35.0**	5.0	ug/kg	40	<5.0	87.6	70-130	6.85	40	
Bromochloromethane	**47.1**	5.0	ug/kg	40	<5.0	118	70-130	3.23	40	
Bromodichloromethane	**42.4**	5.0	ug/kg	40	<5.0	106	70-130	6.03	40	
Bromoform	**40.1**	5.0	ug/kg	40	<5.0	100	70-130	3.76	40	
Bromomethane	**64.8**	5.0	ug/kg	40	<5.0	162	70-130	7.72	40	**
2-Butanone (MEK)	**36.6**	50	ug/kg	40	<50	91.4	70-130	4.13	40	
sec-Butylbenzene	**42.8**	5.0	ug/kg	40	<5.0	107	70-130	4.73	40	
n-Butylbenzene	**46.5**	5.0	ug/kg	40	<5.0	116	70-130	2.26	40	
tert-Butylbenzene	**42.6**	5.0	ug/kg	40	<5.0	107	70-130	6.94	40	
Carbon Disulfide	**44.2**	5.0	ug/kg	40	<5.0	111	70-130	5.29	40	
Carbon Tetrachloride	**43.5**	5.0	ug/kg	40	<5.0	109	70-130	4.51	40	
Chlorobenzene	**42.5**	5.0	ug/kg	40	<5.0	106	70-130	2.87	40	
Chloroethane	**56.1**	5.0	ug/kg	40	<5.0	140	70-130	5.57	40	**
Chloroform	**43.4**	5.0	ug/kg	40	<5.0	108	70-130	5.54	40	
Chloromethane	**47.5**	5.0	ug/kg	40	<5.0	119	70-130	2.13	40	
4-Chlorotoluene	**38.4**	5.0	ug/kg	40	<5.0	96.0	70-130	5.24	40	
2-Chlorotoluene	**38.5**	5.0	ug/kg	40	<5.0	96.2	70-130	6.44	40	
1,2-Dibromo-3-chloropropane	**29.2**	10	ug/kg	40	<10	73.1	70-130	8.56	40	
Dibromochloromethane	**40.5**	5.0	ug/kg	40	<5.0	101	70-130	4.91	40	
1,2-Dibromoethane (EDB)	**41.6**	5.0	ug/kg	40	<5.0	104	70-130	6.29	40	
Dibromomethane	**40.7**	5.0	ug/kg	40	<5.0	102	70-130	3.81	40	
1,3-Dichlorobenzene	**40.8**	5.0	ug/kg	40	<5.0	102	70-130	4.92	40	
1,2-Dichlorobenzene	**41.6**	5.0	ug/kg	40	<5.0	104	70-130	6.04	40	
1,4-Dichlorobenzene	**41.9**	5.0	ug/kg	40	<5.0	105	70-130	4.44	40	
Dichlorodifluoromethane (R12)	**33.2**	5.0	ug/kg	40	<5.0	83.0	70-130	0.726	40	
1,1-Dichloroethane	**43.6**	5.0	ug/kg	40	<5.0	109	70-130	8.21	40	
1,2-Dichloroethane (EDC)	**47.6**	5.0	ug/kg	40	<5.0	119	70-130	6.11	40	
1,1-Dichloroethylene	**44.7**	5.0	ug/kg	40	<5.0	112	70-130	17.8	40	
trans-1,2-Dichloroethylene	**40.7**	5.0	ug/kg	40	<5.0	102	70-130	6.19	40	

Allen Aminian
QA/QC Manager

PDF created with pdfFactory Pro trial version pdffactory.com

LABORATORY ANALYSIS RESULTS

Client: Cal Environmental
Project No: 3511
Project Name: 525 S.Virgil Ave.

AA Project No: A243919
Date Received: 08/21/18
Date Reported: 09/10/18

Analyte	Result	Reporting Limit	Units	Spike Level	Source Result	%REC	%REC Limits	RPD	RPD Limit	Notes
VOCs by GC/MS - Quality Control										
Batch B8H2404 - EPA 5035										
Matrix Spike Dup (B8H2404-MSD1) Continued	**Source: 8H21031-01** Prepared: 08/24/18 Analyzed: 08/25/18									
cis-1,2-Dichloroethylene	**41.6**	5.0	ug/kg	40	<5.0	104	70-130	2.73	40	
2,2-Dichloropropane	**31.9**	5.0	ug/kg	40	<5.0	79.6	70-130	9.95	40	
1,2-Dichloropropane	**41.7**	5.0	ug/kg	40	<5.0	104	70-130	5.57	40	
1,3-Dichloropropane	**43.2**	5.0	ug/kg	40	<5.0	108	70-130	4.64	40	
1,1-Dichloropropylene	**42.1**	5.0	ug/kg	40	<5.0	105	70-130	4.57	40	
cis-1,3-Dichloropropylene	**38.7**	5.0	ug/kg	40	<5.0	96.8	70-130	3.63	40	
trans-1,3-Dichloropropylene	**39.7**	5.0	ug/kg	40	<5.0	99.2	70-130	4.53	40	
Ethylbenzene	**42.5**	2.0	ug/kg	40	<2.0	106	70-130	4.43	40	
Hexachlorobutadiene	**38.6**	10	ug/kg	40	<10	96.5	70-130	5.32	40	
2-Hexanone (MBK)	**35.6**	50	ug/kg	40	<50	88.9	70-130	4.49	40	
Isopropylbenzene	**37.5**	5.0	ug/kg	40	<5.0	93.6	70-130	7.42	40	
4-Isopropyltoluene	**44.2**	5.0	ug/kg	40	<5.0	110	70-130	5.35	40	
Methyl-tert-Butyl Ether (MTBE)	**83.5**	5.0	ug/kg	80	<5.0	104	70-130	4.21	40	
Methylene Chloride	**55.1**	50	ug/kg	40	9.65	114	70-130	0.291	40	
4-Methyl-2-pentanone (MIBK)	**38.5**	50	ug/kg	40	<50	96.2	70-130	5.39	40	
Naphthalene	**53.7**	10	ug/kg	40	<10	134	70-130	8.38	40	QM-07
n-Propylbenzene	**39.8**	5.0	ug/kg	40	<5.0	99.4	70-130	6.12	40	
Styrene	**47.7**	5.0	ug/kg	40	<5.0	119	70-130	5.48	40	
1,1,2,2-Tetrachloroethane	**44.0**	5.0	ug/kg	40	<5.0	110	70-130	3.99	40	
1,1,1,2-Tetrachloroethane	**42.6**	5.0	ug/kg	40	<5.0	106	70-130	4.12	40	
Tetrachloroethylene (PCE)	**41.9**	5.0	ug/kg	40	<5.0	105	70-130	2.76	40	
Toluene	**41.7**	2.0	ug/kg	40	<2.0	104	70-130	5.62	40	
1,2,4-Trichlorobenzene	**51.9**	5.0	ug/kg	40	<5.0	130	70-130	3.73	40	
1,2,3-Trichlorobenzene	**53.9**	5.0	ug/kg	40	<5.0	135	70-130	3.40	40	QM-07
1,1,2-Trichloroethane	**45.0**	5.0	ug/kg	40	<5.0	112	70-130	4.59	40	
1,1,1-Trichloroethane	**43.7**	5.0	ug/kg	40	<5.0	109	70-130	6.92	40	
Trichloroethylene (TCE)	**41.5**	5.0	ug/kg	40	<5.0	104	70-130	4.74	40	
Trichlorofluoromethane (R11)	**49.3**	5.0	ug/kg	40	<5.0	123	70-130	6.75	40	
1,2,3-Trichloropropane	**44.5**	5.0	ug/kg	40	<5.0	111	70-130	4.41	40	
1,1,2-Trichloro-1,2,2-trifluoroethane (R113)	**42.7**	5.0	ug/kg	40	<5.0	107	70-130	5.29	40	

Allen Aminian
QA/QC Manager

PDF created with pdfFactory Pro trial version pdffactory.com

LABORATORY ANALYSIS RESULTS

Client: Cal Environmental
Project No: 3511
Project Name: 525 S.Virgil Ave.

AA Project No: A243919
Date Received: 08/21/18
Date Reported: 09/10/18

Analyte	Result	Reporting Limit	Units	Spike Level	Source Result	%REC	%REC Limits	RPD	RPD Limit	Notes
VOCs by GC/MS - Quality Control										
Batch B8H2404 - EPA 5035										
Matrix Spike Dup (B8H2404-MSD1) Continued			**Source: 8H21031-01**	Prepared: 08/24/18		Analyzed: 08/25/18				
1,2,4-Trimethylbenzene	**49.3**	5.0	ug/kg	40	<5.0	123	70-130	5.11	40	
1,3,5-Trimethylbenzene	**43.7**	5.0	ug/kg	40	<5.0	109	70-130	3.87	40	
Vinyl chloride	**47.1**	5.0	ug/kg	40	<5.0	118	70-130	6.04	40	
o-Xylene	**48.3**	2.0	ug/kg	40	<2.0	121	70-130	6.89	40	
m,p-Xylenes	**93.3**	2.0	ug/kg	80	<2.0	117	70-130	4.90	40	
Surrogate: 4-Bromofluorobenzene	*79.5*		*ug/kg*	*100*		*79.5*	*70-140*			
Surrogate: Dibromofluoromethane	*108*		*ug/kg*	*100*		*108*	*70-140*			
Surrogate: Toluene-d8	*104*		*ug/kg*	*100*		*104*	*70-140*			
Carbon Chain by GC/FID - Quality Control										
Batch B8H2820 - EPA 3550B										
Blank (B8H2820-BLK1)				Prepared & Analyzed: 08/28/18						
C6-C8	<1.0	1.0	mg/kg							
C8-C10	<1.0	1.0	mg/kg							
C10-C12	<1.0	1.0	mg/kg							
C12-C14	<1.0	1.0	mg/kg							
C14-C16	<1.0	1.0	mg/kg							
C16-C18	<1.0	1.0	mg/kg							
C18-C20	<1.0	1.0	mg/kg							
C20-C22	<1.0	1.0	mg/kg							
C22-C24	<1.0	1.0	mg/kg							
C24-C26	<1.0	1.0	mg/kg							
C26-C28	<1.0	1.0	mg/kg							
C28-C32	<1.0	1.0	mg/kg							
C32-C34	<1.0	1.0	mg/kg							
C34-C36	<1.0	1.0	mg/kg							
C36-C40	<1.0	1.0	mg/kg							
C40-C44	<1.0	1.0	mg/kg							
TPH (C6-C44)	<10	10	mg/kg							
Surrogate: o-Terphenyl	*8.31*		*mg/kg*	*10*		*83.1*	*50-150*			

Allen Aminian
QA/QC Manager

PDF created with pdfFactory Pro trial version pdffactory.com

LABORATORY ANALYSIS RESULTS

Client: Cal Environmental
Project No: 3511
Project Name: 525 S.Virgil Ave.

AA Project No: A243919
Date Received: 08/21/18
Date Reported: 09/10/18

Analyte	Result	Reporting Limit	Units	Spike Level	Source Result	%REC	%REC Limits	RPD	RPD Limit	Notes
Carbon Chain by GC/FID - Quality Control										
Batch B8H2820 - EPA 3550B										
LCS (B8H2820-BS1)				Prepared & Analyzed: 08/28/18						
Diesel Range Organics as Diesel	**249**	10	mg/kg	200		124	75-125			
Surrogate: o-Terphenyl	*13.3*		*mg/kg*	*10*		*133*	*50-150*			
LCS Dup (B8H2820-BSD1)				Prepared & Analyzed: 08/28/18						
Diesel Range Organics as Diesel	**242**	10	mg/kg	200		121	75-125	2.84	40	
Surrogate: o-Terphenyl	*12.8*		*mg/kg*	*10*		*128*	*50-150*			
Matrix Spike (B8H2820-MS1)			**Source: 8H28008-01**	Prepared: 08/28/18 Analyzed: 08/29/18						
Diesel Range Organics as Diesel	**255**	10	mg/kg	200		127	70-130			
Surrogate: o-Terphenyl	*13.2*		*mg/kg*	*10*		*132*	*50-150*			
Matrix Spike Dup (B8H2820-MSD1)			**Source: 8H28008-01**	Prepared: 08/28/18 Analyzed: 08/29/18						
Diesel Range Organics as Diesel	**221**	10	mg/kg	200		110	70-130	14.3	40	
Surrogate: o-Terphenyl	*11.8*		*mg/kg*	*10*		*118*	*50-150*			

Allen Aminian
QA/QC Manager

PDF created with pdfFactory Pro trial version pdffactory.com

LABORATORY ANALYSIS RESULTS

Client:	Cal Environmental	**AA Project No:**	A243919
Project No:	3511	**Date Received:**	08/21/18
Project Name:	525 S.Virgil Ave.	**Date Reported:**	09/10/18

Special Notes

[1] = ****** : Analyte recovery exceeded the upper control limit.

[2] = ******* : Analyte recovery exceeded the lower control limit.

[3] = **QM-07** : The spike recovery was outside acceptance limits for the MS and/or MSD. The batch was accepted based on acceptable LCS recovery.

Allen Aminian
QA/QC Manager

PDF created with pdfFactory Pro trial version pdffactory.com

AMERICAN ANALYTICS CHAIN-OF-CUSTODY RECORD

9765 ETON AVE., CHATSWORTH, CA 91311
Tel: 818-998-5547 FAX: 818-998-7258

A.A. COC No.: 16286
70051378
Page 1 of 1

Client: CALIFORNIA ENVIRONMENTAL	Project Name / No.: 3511	Sampler's Name: G. BUENSUCESO	
Project Manager: G. BUENSUCESO	Site Address: 525 S. VIRGIL AVE	Sampler's Signature:	
Phone: (818) 991-1542	City: LOS ANGELES	P.O. No.:	
Fax: (818) 991-1544	State & Zip: CA	Quote No.:	

TAT Turnaround Codes **

(1) = Same Day Rush
(2) = 24 Hour Rush
(3) = 48 Hour Rush
(4) = 72 Hour Rush
(5) = 5 Day Rush
X = 10 Working Days (Standard TAT)

ANALYSIS REQUESTED (Test Name)

8260B
8015 DRO
Please enter the TAT Turnaround Codes ** below

Client I.D.	A.A. I.D.	Date	Time	Sample Matrix	No. of Cont			Special Instructions
CEB2-5FT	8H21031-01	8.21.18	0920	SOIL	1	X	X	
CEB2-15FT	-02		0925					
CEB3-5FT	-03		0940					
CEB3-15FT	-04		0945					
CEB4-5FT	-05		1005					
CEB4-15FT	-06		1015					
CEB5-5FT	-07		1025					
CEB5-15FT	-08		1035					
CEB6-5FT	-09		1050					
CEB6-15FT	-10	↓	1110	↓	↓	↓	↓	

For Laboratory Use:
REVIEWED
Date 8/21/18 Time 15:47
TAT 5 Days Sign:
A.A. Project No.: A243919/8H21031

Relinquished by	Date	Time	Received by
	8.21.18	13:12	
Relinquished by	Date	Time	Received by
Relinquished by	Date	Time	Received by

Note: By relinquishing samples to American Analytics, client agrees to pay for the services requested on this chain of custody form and any additional client-requested analyses performed on this project. Payment for services is due within 30 days from the date of invoice. Sample(s) will be disposed of after 45 days following the submittal of the sample(s) to American Analytics.

PDF created with pdfFactory Pro trial version pdffactory.com

Mobile
Geochemistry Inc.

31 August 2018

Mr. Greg Buensuceso
California Environmental
30423 Canwood Street, Suite 208
Agoura Hills, CA 91301

H&P Project: CE082218-11
Client Project: 3511 / 525 S. Virgil Ave

Dear Mr. Greg Buensuceso:

Enclosed is the analytical report for the above referenced project. The data herein applies to samples as received by H&P Mobile Geochemistry, Inc. on 21-Aug-18 which were analyzed in accordance with the attached Chain of Custody record(s).

The results for all sample analyses and required QA/QC analyses are presented in the following sections and summarized in the documents:

- Sample Summary
- Case Narrative (if applicable)
- Sample Results
- Quality Control Summary
- Notes and Definitions / Appendix
- Chain of Custody
- Sampling Logs (if applicable)

Unless otherwise noted, I certify that all analyses were performed and reviewed in compliance with our Quality Systems Manual and Standard Operating Procedures. This report shall not be reproduced, except in full, without the written approval of H&P Mobile Geochemistry, Inc.

We at H&P Mobile Geochemistry, Inc. sincerely appreciate the opportunity to provide analytical services to you on this project. If you have any questions or concerns regarding this analytical report, please contact me at your convenience at 760-804-9678.

Sincerely,

Janis La Roux
Laboratory Director

H&P Mobile Geochemistry, Inc. is certified under the California ELAP and the National Environmental Laboratory Accreditation Conference (NELAC). H&P is approved as an Environmental Testing Laboratory and Mobile Laboratory in accordance with the DoD-ELAP Program and ISO/IEC 17025:2005 programs, accreditation number 69070 for EPA Method TO-15, H&P Method TO-15, EPA Method 8260B and H&P 8260SV.

H&P Mobile
Geochemistry Inc.

2470 Impala Drive
Carlsbad, CA 92010
760-804-9678 Phone
760-804-9159 Fax

California Environmental	Project: CE082218-11	
30423 Canwood Street, Suite 208	Project Number: 3511 / 525 S. Virgil Ave	Reported:
Agoura Hills, CA 91301	Project Manager: Mr. Greg Buensuceso	31-Aug-18 15:08

ANALYTICAL REPORT FOR SAMPLES

Sample ID	Laboratory ID	Matrix	Date Sampled	Date Received
CEB1-5	E808074-01	Vapor	21-Aug-18	21-Aug-18
CEB1-5 REP	E808074-02	Vapor	21-Aug-18	21-Aug-18
CEB2-15	E808074-03	Vapor	21-Aug-18	21-Aug-18
CEB2-5	E808074-04	Vapor	21-Aug-18	21-Aug-18
CEB3-15	E808074-05	Vapor	21-Aug-18	21-Aug-18
CEB4-15	E808074-06	Vapor	21-Aug-18	21-Aug-18
CEB4-5	E808074-07	Vapor	21-Aug-18	21-Aug-18
CEB5-15	E808074-08	Vapor	21-Aug-18	21-Aug-18
CEB5-5	E808074-09	Vapor	21-Aug-18	21-Aug-18
CEB6-15	E808074-10	Vapor	21-Aug-18	21-Aug-18
CEB6-5	E808074-11	Vapor	21-Aug-18	21-Aug-18

H&P Mobile
Geochemistry Inc.

2470 Impala Drive
Carlsbad, CA 92010
760-804-9678 Phone
760-804-9159 Fax

California Environmental	Project: CE082218-11	
30423 Canwood Street, Suite 208	Project Number: 3511 / 525 S. Virgil Ave	Reported:
Agoura Hills, CA 91301	Project Manager: Mr. Greg Buensuceso	31-Aug-18 15:08

DETECTIONS SUMMARY

Sample ID: **CEB1-5** Laboratory ID: **E808074-01**

Analyte	Result	Reporting Limit	Units	Method	Notes
No Detections Reported					

Sample ID: **CEB1-5 REP** Laboratory ID: **E808074-02**

Analyte	Result	Reporting Limit	Units	Method	Notes
No Detections Reported					

Sample ID: **CEB2-15** Laboratory ID: **E808074-03**

Analyte	Result	Reporting Limit	Units	Method	Notes
No Detections Reported					

Sample ID: **CEB2-5** Laboratory ID: **E808074-04**

Analyte	Result	Reporting Limit	Units	Method	Notes
Trichloroethene	**0.74**	0.10	ug/l	H&P 8260SV	

Sample ID: **CEB3-15** Laboratory ID: **E808074-05**

Analyte	Result	Reporting Limit	Units	Method	Notes
No Detections Reported					

Sample ID: **CEB4-15** Laboratory ID: **E808074-06**

Analyte	Result	Reporting Limit	Units	Method	Notes
Trichloroethene	**0.39**	0.10	ug/l	H&P 8260SV	

Sample ID: **CEB4-5** Laboratory ID: **E808074-07**

Analyte	Result	Reporting Limit	Units	Method	Notes
No Detections Reported					

Sample ID: **CEB5-15** Laboratory ID: **E808074-08**

Analyte	Result	Reporting Limit	Units	Method	Notes
No Detections Reported					

H&P Mobile
Geochemistry Inc.

2470 Impala Drive
Carlsbad, CA 92010
760-804-9678 Phone
760-804-9159 Fax

California Environmental	Project: CE082218-11	
30423 Canwood Street, Suite 208	Project Number: 3511 / 525 S. Virgil Ave	Reported:
Agoura Hills, CA 91301	Project Manager: Mr. Greg Buensuceso	31-Aug-18 15:08

Sample ID: **CEB5-5** Laboratory ID: **E808074-09**

Analyte	Result	Reporting Limit	Units	Method	Notes
No Detections Reported					

Sample ID: **CEB6-15** Laboratory ID: **E808074-10**

Analyte	Result	Reporting Limit	Units	Method	Notes
No Detections Reported					

Sample ID: **CEB6-5** Laboratory ID: **E808074-11**

Analyte	Result	Reporting Limit	Units	Method	Notes
No Detections Reported					

H&P Mobile
Geochemistry Inc.

2470 Impala Drive
Carlsbad, CA 92010
760-804-9678 Phone
760-804-9159 Fax

California Environmental	Project: CE082218-11	
30423 Canwood Street, Suite 208	Project Number: 3511 / 525 S. Virgil Ave	Reported:
Agoura Hills, CA 91301	Project Manager: Mr. Greg Buensuceso	31-Aug-18 15:08

Volatile Organic Compounds by H&P 8260SV

H&P Mobile Geochemistry, Inc.

Analyte	Result	Reporting Limit	Units	Dilution Factor	Batch	Prepared	Analyzed	Method	Notes
CEB1-5 (E808074-01) Vapor Sampled: 21-Aug-18 Received: 21-Aug-18									
1,1-Difluoroethane (LCC)	ND	0.50	ug/l	0.05	EH82814	28-Aug-18	28-Aug-18	H&P 8260SV	
Dichlorodifluoromethane (F12)	ND	0.50	"	"	"	"	"	"	
Chloromethane	ND	0.50	"	"	"	"	"	"	
Vinyl chloride	ND	0.05	"	"	"	"	"	"	
Bromomethane	ND	0.50	"	"	"	"	"	"	
Chloroethane	ND	0.50	"	"	"	"	"	"	
Trichlorofluoromethane (F11)	ND	0.50	"	"	"	"	"	"	
Methylene chloride (Dichloromethane)	ND	0.50	"	"	"	"	"	"	
Methyl tertiary-butyl ether (MTBE)	ND	0.50	"	"	"	"	"	"	
trans-1,2-Dichloroethene	ND	0.50	"	"	"	"	"	"	
1,1-Dichloroethane	ND	0.50	"	"	"	"	"	"	
1,1-Dichloroethene	ND	0.50	"	"	"	"	"	"	
2,2-Dichloropropane	ND	0.50	"	"	"	"	"	"	
cis-1,2-Dichloroethene	ND	0.50	"	"	"	"	"	"	
Chloroform	ND	0.10	"	"	"	"	"	"	
Bromochloromethane	ND	0.50	"	"	"	"	"	"	
1,1,1-Trichloroethane	ND	0.50	"	"	"	"	"	"	
1,1-Dichloropropene	ND	0.50	"	"	"	"	"	"	
Carbon tetrachloride	ND	0.10	"	"	"	"	"	"	
1,2-Dichloroethane (EDC)	ND	0.10	"	"	"	"	"	"	
Benzene	ND	0.10	"	"	"	"	"	"	
Trichloroethene	ND	0.10	"	"	"	"	"	"	
1,2-Dichloropropane	ND	0.50	"	"	"	"	"	"	
Bromodichloromethane	ND	0.50	"	"	"	"	"	"	
Dibromomethane	ND	0.50	"	"	"	"	"	"	
cis-1,3-Dichloropropene	ND	0.50	"	"	"	"	"	"	
Toluene	ND	1.0	"	"	"	"	"	"	
trans-1,3-Dichloropropene	ND	0.50	"	"	"	"	"	"	
1,1,2-Trichloroethane	ND	0.50	"	"	"	"	"	"	
1,2-Dibromoethane (EDB)	ND	0.50	"	"	"	"	"	"	
1,3-Dichloropropane	ND	0.50	"	"	"	"	"	"	
Tetrachloroethene	ND	0.10	"	"	"	"	"	"	
Dibromochloromethane	ND	0.50	"	"	"	"	"	"	
Chlorobenzene	ND	0.10	"	"	"	"	"	"	
Ethylbenzene	ND	0.50	"	"	"	"	"	"	
1,1,1,2-Tetrachloroethane	ND	0.50	"	"	"	"	"	"	
m,p-Xylene	ND	0.50	"	"	"	"	"	"	
o-Xylene	ND	0.50	"	"	"	"	"	"	

H&P Mobile
Geochemistry Inc.

2470 Impala Drive
Carlsbad, CA 92010
760-804-9678 Phone
760-804-9159 Fax

California Environmental	Project: CE082218-11	
30423 Canwood Street, Suite 208	Project Number: 3511 / 525 S. Virgil Ave	Reported:
Agoura Hills, CA 91301	Project Manager: Mr. Greg Buensuceso	31-Aug-18 15:08

Volatile Organic Compounds by H&P 8260SV

H&P Mobile Geochemistry, Inc.

Analyte	Result	Reporting Limit	Units	Dilution Factor	Batch	Prepared	Analyzed	Method	Notes
CEB1-5 (E808074-01) Vapor Sampled: 21-Aug-18 Received: 21-Aug-18									
Styrene	ND	0.50	ug/l	0.05	EH82814	28-Aug-18	28-Aug-18	H&P 8260SV	
Bromoform	ND	0.50	"	"	"	"	"	"	
Isopropylbenzene (Cumene)	ND	0.50	"	"	"	"	"	"	
1,1,2,2-Tetrachloroethane	ND	0.50	"	"	"	"	"	"	
1,2,3-Trichloropropane	ND	0.50	"	"	"	"	"	"	
n-Propylbenzene	ND	0.50	"	"	"	"	"	"	
Bromobenzene	ND	0.50	"	"	"	"	"	"	
1,3,5-Trimethylbenzene	ND	0.50	"	"	"	"	"	"	
2-Chlorotoluene	ND	0.50	"	"	"	"	"	"	
4-Chlorotoluene	ND	0.50	"	"	"	"	"	"	
tert-Butylbenzene	ND	0.50	"	"	"	"	"	"	
1,2,4-Trimethylbenzene	ND	0.50	"	"	"	"	"	"	
sec-Butylbenzene	ND	0.50	"	"	"	"	"	"	
p-Isopropyltoluene	ND	0.50	"	"	"	"	"	"	
1,3-Dichlorobenzene	ND	0.50	"	"	"	"	"	"	
1,4-Dichlorobenzene	ND	0.50	"	"	"	"	"	"	
n-Butylbenzene	ND	0.50	"	"	"	"	"	"	
1,2-Dichlorobenzene	ND	0.50	"	"	"	"	"	"	
1,2-Dibromo-3-chloropropane	ND	5.0	"	"	"	"	"	"	
1,2,4-Trichlorobenzene	ND	0.50	"	"	"	"	"	"	
Hexachlorobutadiene	ND	0.50	"	"	"	"	"	"	
Naphthalene	ND	0.10	"	"	"	"	"	"	
1,2,3-Trichlorobenzene	ND	0.50	"	"	"	"	"	"	
1,1,2 Trichlorotrifluoroethane (F113)	ND	0.50	"	"	"	"	"	"	
Surrogate: Dibromofluoromethane		*91.4 %*		*75-125*	"	"	"	"	
Surrogate: 1,2-Dichloroethane-d4		*89.2 %*		*75-125*	"	"	"	"	
Surrogate: Toluene-d8		*91.6 %*		*75-125*	"	"	"	"	
Surrogate: 4-Bromofluorobenzene		*90.7 %*		*75-125*	"	"	"	"	

H&P Mobile
Geochemistry Inc.

2470 Impala Drive
Carlsbad, CA 92010
760-804-9678 Phone
760-804-9159 Fax

California Environmental	Project: CE082218-11	
30423 Canwood Street, Suite 208	Project Number: 3511 / 525 S. Virgil Ave	Reported:
Agoura Hills, CA 91301	Project Manager: Mr. Greg Buensuceso	31-Aug-18 15:08

Volatile Organic Compounds by H&P 8260SV

H&P Mobile Geochemistry, Inc.

Analyte	Result	Reporting Limit	Units	Dilution Factor	Batch	Prepared	Analyzed	Method	Notes
CEB1-5 REP (E808074-02) Vapor Sampled: 21-Aug-18 Received: 21-Aug-18									
1,1-Difluoroethane (LCC)	ND	0.50	ug/l	0.05	EH82814	28-Aug-18	28-Aug-18	H&P 8260SV	
Dichlorodifluoromethane (F12)	ND	0.50	"	"	"	"	"	"	
Chloromethane	ND	0.50	"	"	"	"	"	"	
Vinyl chloride	ND	0.05	"	"	"	"	"	"	
Bromomethane	ND	0.50	"	"	"	"	"	"	
Chloroethane	ND	0.50	"	"	"	"	"	"	
Trichlorofluoromethane (F11)	ND	0.50	"	"	"	"	"	"	
Methylene chloride (Dichloromethane)	ND	0.50	"	"	"	"	"	"	
Methyl tertiary-butyl ether (MTBE)	ND	0.50	"	"	"	"	"	"	
trans-1,2-Dichloroethene	ND	0.50	"	"	"	"	"	"	
1,1-Dichloroethane	ND	0.50	"	"	"	"	"	"	
1,1-Dichloroethene	ND	0.50	"	"	"	"	"	"	
2,2-Dichloropropane	ND	0.50	"	"	"	"	"	"	
cis-1,2-Dichloroethene	ND	0.50	"	"	"	"	"	"	
Chloroform	ND	0.10	"	"	"	"	"	"	
Bromochloromethane	ND	0.50	"	"	"	"	"	"	
1,1,1-Trichloroethane	ND	0.50	"	"	"	"	"	"	
1,1-Dichloropropene	ND	0.50	"	"	"	"	"	"	
Carbon tetrachloride	ND	0.10	"	"	"	"	"	"	
1,2-Dichloroethane (EDC)	ND	0.10	"	"	"	"	"	"	
Benzene	ND	0.10	"	"	"	"	"	"	
Trichloroethene	ND	0.10	"	"	"	"	"	"	
1,2-Dichloropropane	ND	0.50	"	"	"	"	"	"	
Bromodichloromethane	ND	0.50	"	"	"	"	"	"	
Dibromomethane	ND	0.50	"	"	"	"	"	"	
cis-1,3-Dichloropropene	ND	0.50	"	"	"	"	"	"	
Toluene	ND	1.0	"	"	"	"	"	"	
trans-1,3-Dichloropropene	ND	0.50	"	"	"	"	"	"	
1,1,2-Trichloroethane	ND	0.50	"	"	"	"	"	"	
1,2-Dibromoethane (EDB)	ND	0.50	"	"	"	"	"	"	
1,3-Dichloropropane	ND	0.50	"	"	"	"	"	"	
Tetrachloroethene	ND	0.10	"	"	"	"	"	"	
Dibromochloromethane	ND	0.50	"	"	"	"	"	"	
Chlorobenzene	ND	0.10	"	"	"	"	"	"	
Ethylbenzene	ND	0.50	"	"	"	"	"	"	
1,1,1,2-Tetrachloroethane	ND	0.50	"	"	"	"	"	"	
m,p-Xylene	ND	0.50	"	"	"	"	"	"	
o-Xylene	ND	0.50	"	"	"	"	"	"	

H&P Mobile
Geochemistry Inc.

2470 Impala Drive
Carlsbad, CA 92010
760-804-9678 Phone
760-804-9159 Fax

California Environmental	Project: CE082218-11	
30423 Canwood Street, Suite 208	Project Number: 3511 / 525 S. Virgil Ave	Reported:
Agoura Hills, CA 91301	Project Manager: Mr. Greg Buensuceso	31-Aug-18 15:08

Volatile Organic Compounds by H&P 8260SV

H&P Mobile Geochemistry, Inc.

Analyte	Result	Reporting Limit	Units	Dilution Factor	Batch	Prepared	Analyzed	Method	Notes
CEB1-5 REP (E808074-02) Vapor Sampled: 21-Aug-18 Received: 21-Aug-18									
Styrene	ND	0.50	ug/l	0.05	EH82814	28-Aug-18	28-Aug-18	H&P 8260SV	
Bromoform	ND	0.50	"	"	"	"	"	"	
Isopropylbenzene (Cumene)	ND	0.50	"	"	"	"	"	"	
1,1,2,2-Tetrachloroethane	ND	0.50	"	"	"	"	"	"	
1,2,3-Trichloropropane	ND	0.50	"	"	"	"	"	"	
n-Propylbenzene	ND	0.50	"	"	"	"	"	"	
Bromobenzene	ND	0.50	"	"	"	"	"	"	
1,3,5-Trimethylbenzene	ND	0.50	"	"	"	"	"	"	
2-Chlorotoluene	ND	0.50	"	"	"	"	"	"	
4-Chlorotoluene	ND	0.50	"	"	"	"	"	"	
tert-Butylbenzene	ND	0.50	"	"	"	"	"	"	
1,2,4-Trimethylbenzene	ND	0.50	"	"	"	"	"	"	
sec-Butylbenzene	ND	0.50	"	"	"	"	"	"	
p-Isopropyltoluene	ND	0.50	"	"	"	"	"	"	
1,3-Dichlorobenzene	ND	0.50	"	"	"	"	"	"	
1,4-Dichlorobenzene	ND	0.50	"	"	"	"	"	"	
n-Butylbenzene	ND	0.50	"	"	"	"	"	"	
1,2-Dichlorobenzene	ND	0.50	"	"	"	"	"	"	
1,2-Dibromo-3-chloropropane	ND	5.0	"	"	"	"	"	"	
1,2,4-Trichlorobenzene	ND	0.50	"	"	"	"	"	"	
Hexachlorobutadiene	ND	0.50	"	"	"	"	"	"	
Naphthalene	ND	0.10	"	"	"	"	"	"	
1,2,3-Trichlorobenzene	ND	0.50	"	"	"	"	"	"	
1,1,2 Trichlorotrifluoroethane (F113)	ND	0.50	"	"	"	"	"	"	
Surrogate: Dibromofluoromethane		*86.5 %*		*75-125*	"	"	"	"	
Surrogate: 1,2-Dichloroethane-d4		*91.4 %*		*75-125*	"	"	"	"	
Surrogate: Toluene-d8		*92.0 %*		*75-125*	"	"	"	"	
Surrogate: 4-Bromofluorobenzene		*91.8 %*		*75-125*	"	"	"	"	

H&P Mobile
Geochemistry Inc.

2470 Impala Drive
Carlsbad, CA 92010
760-804-9678 Phone
760-804-9159 Fax

California Environmental	Project: CE082218-11	
30423 Canwood Street, Suite 208	Project Number: 3511 / 525 S. Virgil Ave	Reported:
Agoura Hills, CA 91301	Project Manager: Mr. Greg Buensuceso	31-Aug-18 15:08

Volatile Organic Compounds by H&P 8260SV

H&P Mobile Geochemistry, Inc.

Analyte	Result	Reporting Limit	Units	Dilution Factor	Batch	Prepared	Analyzed	Method	Notes
CEB2-15 (E808074-03) Vapor Sampled: 21-Aug-18 Received: 21-Aug-18									
1,1-Difluoroethane (LCC)	ND	0.50	ug/l	0.05	EH82814	28-Aug-18	28-Aug-18	H&P 8260SV	
Dichlorodifluoromethane (F12)	ND	0.50	"	"	"	"	"	"	
Chloromethane	ND	0.50	"	"	"	"	"	"	
Vinyl chloride	ND	0.05	"	"	"	"	"	"	
Bromomethane	ND	0.50	"	"	"	"	"	"	
Chloroethane	ND	0.50	"	"	"	"	"	"	
Trichlorofluoromethane (F11)	ND	0.50	"	"	"	"	"	"	
Methylene chloride (Dichloromethane)	ND	0.50	"	"	"	"	"	"	
Methyl tertiary-butyl ether (MTBE)	ND	0.50	"	"	"	"	"	"	
trans-1,2-Dichloroethene	ND	0.50	"	"	"	"	"	"	
1,1-Dichloroethane	ND	0.50	"	"	"	"	"	"	
1,1-Dichloroethene	ND	0.50	"	"	"	"	"	"	
2,2-Dichloropropane	ND	0.50	"	"	"	"	"	"	
cis-1,2-Dichloroethene	ND	0.50	"	"	"	"	"	"	
Chloroform	ND	0.10	"	"	"	"	"	"	
Bromochloromethane	ND	0.50	"	"	"	"	"	"	
1,1,1-Trichloroethane	ND	0.50	"	"	"	"	"	"	
1,1-Dichloropropene	ND	0.50	"	"	"	"	"	"	
Carbon tetrachloride	ND	0.10	"	"	"	"	"	"	
1,2-Dichloroethane (EDC)	ND	0.10	"	"	"	"	"	"	
Benzene	ND	0.10	"	"	"	"	"	"	
Trichloroethene	ND	0.10	"	"	"	"	"	"	
1,2-Dichloropropane	ND	0.50	"	"	"	"	"	"	
Bromodichloromethane	ND	0.50	"	"	"	"	"	"	
Dibromomethane	ND	0.50	"	"	"	"	"	"	
cis-1,3-Dichloropropene	ND	0.50	"	"	"	"	"	"	
Toluene	ND	1.0	"	"	"	"	"	"	
trans-1,3-Dichloropropene	ND	0.50	"	"	"	"	"	"	
1,1,2-Trichloroethane	ND	0.50	"	"	"	"	"	"	
1,2-Dibromoethane (EDB)	ND	0.50	"	"	"	"	"	"	
1,3-Dichloropropane	ND	0.50	"	"	"	"	"	"	
Tetrachloroethene	ND	0.10	"	"	"	"	"	"	
Dibromochloromethane	ND	0.50	"	"	"	"	"	"	
Chlorobenzene	ND	0.10	"	"	"	"	"	"	
Ethylbenzene	ND	0.50	"	"	"	"	"	"	
1,1,1,2-Tetrachloroethane	ND	0.50	"	"	"	"	"	"	
m,p-Xylene	ND	0.50	"	"	"	"	"	"	
o-Xylene	ND	0.50	"	"	"	"	"	"	

H&P Mobile
Geochemistry Inc.

2470 Impala Drive
Carlsbad, CA 92010
760-804-9678 Phone
760-804-9159 Fax

California Environmental	Project: CE082218-11	
30423 Canwood Street, Suite 208	Project Number: 3511 / 525 S. Virgil Ave	Reported:
Agoura Hills, CA 91301	Project Manager: Mr. Greg Buensuceso	31-Aug-18 15:08

Volatile Organic Compounds by H&P 8260SV

H&P Mobile Geochemistry, Inc.

Analyte	Result	Reporting Limit	Units	Dilution Factor	Batch	Prepared	Analyzed	Method	Notes
CEB2-15 (E808074-03) Vapor Sampled: 21-Aug-18 Received: 21-Aug-18									
Styrene	ND	0.50	ug/l	0.05	EH82814	28-Aug-18	28-Aug-18	H&P 8260SV	
Bromoform	ND	0.50	"	"	"	"	"	"	
Isopropylbenzene (Cumene)	ND	0.50	"	"	"	"	"	"	
1,1,2,2-Tetrachloroethane	ND	0.50	"	"	"	"	"	"	
1,2,3-Trichloropropane	ND	0.50	"	"	"	"	"	"	
n-Propylbenzene	ND	0.50	"	"	"	"	"	"	
Bromobenzene	ND	0.50	"	"	"	"	"	"	
1,3,5-Trimethylbenzene	ND	0.50	"	"	"	"	"	"	
2-Chlorotoluene	ND	0.50	"	"	"	"	"	"	
4-Chlorotoluene	ND	0.50	"	"	"	"	"	"	
tert-Butylbenzene	ND	0.50	"	"	"	"	"	"	
1,2,4-Trimethylbenzene	ND	0.50	"	"	"	"	"	"	
sec-Butylbenzene	ND	0.50	"	"	"	"	"	"	
p-Isopropyltoluene	ND	0.50	"	"	"	"	"	"	
1,3-Dichlorobenzene	ND	0.50	"	"	"	"	"	"	
1,4-Dichlorobenzene	ND	0.50	"	"	"	"	"	"	
n-Butylbenzene	ND	0.50	"	"	"	"	"	"	
1,2-Dichlorobenzene	ND	0.50	"	"	"	"	"	"	
1,2-Dibromo-3-chloropropane	ND	5.0	"	"	"	"	"	"	
1,2,4-Trichlorobenzene	ND	0.50	"	"	"	"	"	"	
Hexachlorobutadiene	ND	0.50	"	"	"	"	"	"	
Naphthalene	ND	0.10	"	"	"	"	"	"	
1,2,3-Trichlorobenzene	ND	0.50	"	"	"	"	"	"	
1,1,2 Trichlorotrifluoroethane (F113)	ND	0.50	"	"	"	"	"	"	
Surrogate: Dibromofluoromethane		*88.6 %*		*75-125*	"	"	"	"	
Surrogate: 1,2-Dichloroethane-d4		*90.9 %*		*75-125*	"	"	"	"	
Surrogate: Toluene-d8		*92.2 %*		*75-125*	"	"	"	"	
Surrogate: 4-Bromofluorobenzene		*92.6 %*		*75-125*	"	"	"	"	

H&P Mobile
Geochemistry Inc.

2470 Impala Drive
Carlsbad, CA 92010
760-804-9678 Phone
760-804-9159 Fax

California Environmental	Project: CE082218-11	
30423 Canwood Street, Suite 208	Project Number: 3511 / 525 S. Virgil Ave	Reported:
Agoura Hills, CA 91301	Project Manager: Mr. Greg Buensuceso	31-Aug-18 15:08

Volatile Organic Compounds by H&P 8260SV

H&P Mobile Geochemistry, Inc.

Analyte	Result	Reporting Limit	Units	Dilution Factor	Batch	Prepared	Analyzed	Method	Notes
CEB2-5 (E808074-04) Vapor Sampled: 21-Aug-18 Received: 21-Aug-18									
1,1-Difluoroethane (LCC)	ND	0.50	ug/l	0.05	EH82814	28-Aug-18	28-Aug-18	H&P 8260SV	
Dichlorodifluoromethane (F12)	ND	0.50	"	"	"	"	"	"	
Chloromethane	ND	0.50	"	"	"	"	"	"	
Vinyl chloride	ND	0.05	"	"	"	"	"	"	
Bromomethane	ND	0.50	"	"	"	"	"	"	
Chloroethane	ND	0.50	"	"	"	"	"	"	
Trichlorofluoromethane (F11)	ND	0.50	"	"	"	"	"	"	
Methylene chloride (Dichloromethane)	ND	0.50	"	"	"	"	"	"	
Methyl tertiary-butyl ether (MTBE)	ND	0.50	"	"	"	"	"	"	
trans-1,2-Dichloroethene	ND	0.50	"	"	"	"	"	"	
1,1-Dichloroethane	ND	0.50	"	"	"	"	"	"	
1,1-Dichloroethene	ND	0.50	"	"	"	"	"	"	
2,2-Dichloropropane	ND	0.50	"	"	"	"	"	"	
cis-1,2-Dichloroethene	ND	0.50	"	"	"	"	"	"	
Chloroform	ND	0.10	"	"	"	"	"	"	
Bromochloromethane	ND	0.50	"	"	"	"	"	"	
1,1,1-Trichloroethane	ND	0.50	"	"	"	"	"	"	
1,1-Dichloropropene	ND	0.50	"	"	"	"	"	"	
Carbon tetrachloride	ND	0.10	"	"	"	"	"	"	
1,2-Dichloroethane (EDC)	ND	0.10	"	"	"	"	"	"	
Benzene	ND	0.10	"	"	"	"	"	"	
Trichloroethene	**0.74**	0.10	"	"	"	"	"	"	
1,2-Dichloropropane	ND	0.50	"	"	"	"	"	"	
Bromodichloromethane	ND	0.50	"	"	"	"	"	"	
Dibromomethane	ND	0.50	"	"	"	"	"	"	
cis-1,3-Dichloropropene	ND	0.50	"	"	"	"	"	"	
Toluene	ND	1.0	"	"	"	"	"	"	
trans-1,3-Dichloropropene	ND	0.50	"	"	"	"	"	"	
1,1,2-Trichloroethane	ND	0.50	"	"	"	"	"	"	
1,2-Dibromoethane (EDB)	ND	0.50	"	"	"	"	"	"	
1,3-Dichloropropane	ND	0.50	"	"	"	"	"	"	
Tetrachloroethene	ND	0.10	"	"	"	"	"	"	
Dibromochloromethane	ND	0.50	"	"	"	"	"	"	
Chlorobenzene	ND	0.10	"	"	"	"	"	"	
Ethylbenzene	ND	0.50	"	"	"	"	"	"	
1,1,1,2-Tetrachloroethane	ND	0.50	"	"	"	"	"	"	
m,p-Xylene	ND	0.50	"	"	"	"	"	"	
o-Xylene	ND	0.50	"	"	"	"	"	"	

H&P Mobile
Geochemistry Inc.

2470 Impala Drive
Carlsbad, CA 92010
760-804-9678 Phone
760-804-9159 Fax

California Environmental	Project: CE082218-11	
30423 Canwood Street, Suite 208	Project Number: 3511 / 525 S. Virgil Ave	Reported:
Agoura Hills, CA 91301	Project Manager: Mr. Greg Buensuceso	31-Aug-18 15:08

Volatile Organic Compounds by H&P 8260SV

H&P Mobile Geochemistry, Inc.

Analyte	Result	Reporting Limit	Units	Dilution Factor	Batch	Prepared	Analyzed	Method	Notes
CEB2-5 (E808074-04) Vapor Sampled: 21-Aug-18 Received: 21-Aug-18									
Styrene	ND	0.50	ug/l	0.05	EH82814	28-Aug-18	28-Aug-18	H&P 8260SV	
Bromoform	ND	0.50	"	"	"	"	"	"	
Isopropylbenzene (Cumene)	ND	0.50	"	"	"	"	"	"	
1,1,2,2-Tetrachloroethane	ND	0.50	"	"	"	"	"	"	
1,2,3-Trichloropropane	ND	0.50	"	"	"	"	"	"	
n-Propylbenzene	ND	0.50	"	"	"	"	"	"	
Bromobenzene	ND	0.50	"	"	"	"	"	"	
1,3,5-Trimethylbenzene	ND	0.50	"	"	"	"	"	"	
2-Chlorotoluene	ND	0.50	"	"	"	"	"	"	
4-Chlorotoluene	ND	0.50	"	"	"	"	"	"	
tert-Butylbenzene	ND	0.50	"	"	"	"	"	"	
1,2,4-Trimethylbenzene	ND	0.50	"	"	"	"	"	"	
sec-Butylbenzene	ND	0.50	"	"	"	"	"	"	
p-Isopropyltoluene	ND	0.50	"	"	"	"	"	"	
1,3-Dichlorobenzene	ND	0.50	"	"	"	"	"	"	
1,4-Dichlorobenzene	ND	0.50	"	"	"	"	"	"	
n-Butylbenzene	ND	0.50	"	"	"	"	"	"	
1,2-Dichlorobenzene	ND	0.50	"	"	"	"	"	"	
1,2-Dibromo-3-chloropropane	ND	5.0	"	"	"	"	"	"	
1,2,4-Trichlorobenzene	ND	0.50	"	"	"	"	"	"	
Hexachlorobutadiene	ND	0.50	"	"	"	"	"	"	
Naphthalene	ND	0.10	"	"	"	"	"	"	
1,2,3-Trichlorobenzene	ND	0.50	"	"	"	"	"	"	
1,1,2 Trichlorotrifluoroethane (F113)	ND	0.50	"	"	"	"	"	"	
Surrogate: Dibromofluoromethane		*88.8 %*	*75-125*		"	"	"	"	
Surrogate: 1,2-Dichloroethane-d4		*85.7 %*	*75-125*		"	"	"	"	
Surrogate: Toluene-d8		*92.9 %*	*75-125*		"	"	"	"	
Surrogate: 4-Bromofluorobenzene		*94.3 %*	*75-125*		"	"	"	"	

H&P Mobile
Geochemistry Inc.

2470 Impala Drive
Carlsbad, CA 92010
760-804-9678 Phone
760-804-9159 Fax

California Environmental	Project: CE082218-11	
30423 Canwood Street, Suite 208	Project Number: 3511 / 525 S. Virgil Ave	Reported:
Agoura Hills, CA 91301	Project Manager: Mr. Greg Buensuceso	31-Aug-18 15:08

Volatile Organic Compounds by H&P 8260SV

H&P Mobile Geochemistry, Inc.

Analyte	Result	Reporting Limit	Units	Dilution Factor	Batch	Prepared	Analyzed	Method	Notes
CEB3-15 (E808074-05) Vapor Sampled: 21-Aug-18 Received: 21-Aug-18									
1,1-Difluoroethane (LCC)	ND	0.50	ug/l	0.05	EH82814	28-Aug-18	28-Aug-18	H&P 8260SV	
Dichlorodifluoromethane (F12)	ND	0.50	"	"	"	"	"	"	
Chloromethane	ND	0.50	"	"	"	"	"	"	
Vinyl chloride	ND	0.05	"	"	"	"	"	"	
Bromomethane	ND	0.50	"	"	"	"	"	"	
Chloroethane	ND	0.50	"	"	"	"	"	"	
Trichlorofluoromethane (F11)	ND	0.50	"	"	"	"	"	"	
Methylene chloride (Dichloromethane)	ND	0.50	"	"	"	"	"	"	
Methyl tertiary-butyl ether (MTBE)	ND	0.50	"	"	"	"	"	"	
trans-1,2-Dichloroethene	ND	0.50	"	"	"	"	"	"	
1,1-Dichloroethane	ND	0.50	"	"	"	"	"	"	
1,1-Dichloroethene	ND	0.50	"	"	"	"	"	"	
2,2-Dichloropropane	ND	0.50	"	"	"	"	"	"	
cis-1,2-Dichloroethene	ND	0.50	"	"	"	"	"	"	
Chloroform	ND	0.10	"	"	"	"	"	"	
Bromochloromethane	ND	0.50	"	"	"	"	"	"	
1,1,1-Trichloroethane	ND	0.50	"	"	"	"	"	"	
1,1-Dichloropropene	ND	0.50	"	"	"	"	"	"	
Carbon tetrachloride	ND	0.10	"	"	"	"	"	"	
1,2-Dichloroethane (EDC)	ND	0.10	"	"	"	"	"	"	
Benzene	ND	0.10	"	"	"	"	"	"	
Trichloroethene	ND	0.10	"	"	"	"	"	"	
1,2-Dichloropropane	ND	0.50	"	"	"	"	"	"	
Bromodichloromethane	ND	0.50	"	"	"	"	"	"	
Dibromomethane	ND	0.50	"	"	"	"	"	"	
cis-1,3-Dichloropropene	ND	0.50	"	"	"	"	"	"	
Toluene	ND	1.0	"	"	"	"	"	"	
trans-1,3-Dichloropropene	ND	0.50	"	"	"	"	"	"	
1,1,2-Trichloroethane	ND	0.50	"	"	"	"	"	"	
1,2-Dibromoethane (EDB)	ND	0.50	"	"	"	"	"	"	
1,3-Dichloropropane	ND	0.50	"	"	"	"	"	"	
Tetrachloroethene	ND	0.10	"	"	"	"	"	"	
Dibromochloromethane	ND	0.50	"	"	"	"	"	"	
Chlorobenzene	ND	0.10	"	"	"	"	"	"	
Ethylbenzene	ND	0.50	"	"	"	"	"	"	
1,1,1,2-Tetrachloroethane	ND	0.50	"	"	"	"	"	"	
m,p-Xylene	ND	0.50	"	"	"	"	"	"	
o-Xylene	ND	0.50	"	"	"	"	"	"	

H&P Mobile
Geochemistry Inc.

2470 Impala Drive
Carlsbad, CA 92010
760-804-9678 Phone
760-804-9159 Fax

California Environmental	Project: CE082218-11	
30423 Canwood Street, Suite 208	Project Number: 3511 / 525 S. Virgil Ave	Reported:
Agoura Hills, CA 91301	Project Manager: Mr. Greg Buensuceso	31-Aug-18 15:08

Volatile Organic Compounds by H&P 8260SV

H&P Mobile Geochemistry, Inc.

Analyte	Result	Reporting Limit	Units	Dilution Factor	Batch	Prepared	Analyzed	Method	Notes
CEB3-15 (E808074-05) Vapor Sampled: 21-Aug-18 Received: 21-Aug-18									
Styrene	ND	0.50	ug/l	0.05	EH82814	28-Aug-18	28-Aug-18	H&P 8260SV	
Bromoform	ND	0.50	"	"	"	"	"	"	
Isopropylbenzene (Cumene)	ND	0.50	"	"	"	"	"	"	
1,1,2,2-Tetrachloroethane	ND	0.50	"	"	"	"	"	"	
1,2,3-Trichloropropane	ND	0.50	"	"	"	"	"	"	
n-Propylbenzene	ND	0.50	"	"	"	"	"	"	
Bromobenzene	ND	0.50	"	"	"	"	"	"	
1,3,5-Trimethylbenzene	ND	0.50	"	"	"	"	"	"	
2-Chlorotoluene	ND	0.50	"	"	"	"	"	"	
4-Chlorotoluene	ND	0.50	"	"	"	"	"	"	
tert-Butylbenzene	ND	0.50	"	"	"	"	"	"	
1,2,4-Trimethylbenzene	ND	0.50	"	"	"	"	"	"	
sec-Butylbenzene	ND	0.50	"	"	"	"	"	"	
p-Isopropyltoluene	ND	0.50	"	"	"	"	"	"	
1,3-Dichlorobenzene	ND	0.50	"	"	"	"	"	"	
1,4-Dichlorobenzene	ND	0.50	"	"	"	"	"	"	
n-Butylbenzene	ND	0.50	"	"	"	"	"	"	
1,2-Dichlorobenzene	ND	0.50	"	"	"	"	"	"	
1,2-Dibromo-3-chloropropane	ND	5.0	"	"	"	"	"	"	
1,2,4-Trichlorobenzene	ND	0.50	"	"	"	"	"	"	
Hexachlorobutadiene	ND	0.50	"	"	"	"	"	"	
Naphthalene	ND	0.10	"	"	"	"	"	"	
1,2,3-Trichlorobenzene	ND	0.50	"	"	"	"	"	"	
1,1,2 Trichlorotrifluoroethane (F113)	ND	0.50	"	"	"	"	"	"	
Surrogate: Dibromofluoromethane		*89.3 %*		*75-125*	"	"	"	"	
Surrogate: 1,2-Dichloroethane-d4		*91.4 %*		*75-125*	"	"	"	"	
Surrogate: Toluene-d8		*91.9 %*		*75-125*	"	"	"	"	
Surrogate: 4-Bromofluorobenzene		*93.6 %*		*75-125*	"	"	"	"	

H&P Mobile
Geochemistry Inc.

2470 Impala Drive
Carlsbad, CA 92010
760-804-9678 Phone
760-804-9159 Fax

California Environmental	Project: CE082218-11	
30423 Canwood Street, Suite 208	Project Number: 3511 / 525 S. Virgil Ave	Reported:
Agoura Hills, CA 91301	Project Manager: Mr. Greg Buensuceso	31-Aug-18 15:08

Volatile Organic Compounds by H&P 8260SV

H&P Mobile Geochemistry, Inc.

Analyte	Result	Reporting Limit	Units	Dilution Factor	Batch	Prepared	Analyzed	Method	Notes
CEB4-15 (E808074-06) Vapor Sampled: 21-Aug-18 Received: 21-Aug-18									
1,1-Difluoroethane (LCC)	ND	0.50	ug/l	0.05	EH82814	28-Aug-18	28-Aug-18	H&P 8260SV	
Dichlorodifluoromethane (F12)	ND	0.50	"	"	"	"	"	"	
Chloromethane	ND	0.50	"	"	"	"	"	"	
Vinyl chloride	ND	0.05	"	"	"	"	"	"	
Bromomethane	ND	0.50	"	"	"	"	"	"	
Chloroethane	ND	0.50	"	"	"	"	"	"	
Trichlorofluoromethane (F11)	ND	0.50	"	"	"	"	"	"	
Methylene chloride (Dichloromethane)	ND	0.50	"	"	"	"	"	"	
Methyl tertiary-butyl ether (MTBE)	ND	0.50	"	"	"	"	"	"	
trans-1,2-Dichloroethene	ND	0.50	"	"	"	"	"	"	
1,1-Dichloroethane	ND	0.50	"	"	"	"	"	"	
1,1-Dichloroethene	ND	0.50	"	"	"	"	"	"	
2,2-Dichloropropane	ND	0.50	"	"	"	"	"	"	
cis-1,2-Dichloroethene	ND	0.50	"	"	"	"	"	"	
Chloroform	ND	0.10	"	"	"	"	"	"	
Bromochloromethane	ND	0.50	"	"	"	"	"	"	
1,1,1-Trichloroethane	ND	0.50	"	"	"	"	"	"	
1,1-Dichloropropene	ND	0.50	"	"	"	"	"	"	
Carbon tetrachloride	ND	0.10	"	"	"	"	"	"	
1,2-Dichloroethane (EDC)	ND	0.10	"	"	"	"	"	"	
Benzene	ND	0.10	"	"	"	"	"	"	
Trichloroethene	**0.39**	0.10	"	"	"	"	"	"	
1,2-Dichloropropane	ND	0.50	"	"	"	"	"	"	
Bromodichloromethane	ND	0.50	"	"	"	"	"	"	
Dibromomethane	ND	0.50	"	"	"	"	"	"	
cis-1,3-Dichloropropene	ND	0.50	"	"	"	"	"	"	
Toluene	ND	1.0	"	"	"	"	"	"	
trans-1,3-Dichloropropene	ND	0.50	"	"	"	"	"	"	
1,1,2-Trichloroethane	ND	0.50	"	"	"	"	"	"	
1,2-Dibromoethane (EDB)	ND	0.50	"	"	"	"	"	"	
1,3-Dichloropropane	ND	0.50	"	"	"	"	"	"	
Tetrachloroethene	ND	0.10	"	"	"	"	"	"	
Dibromochloromethane	ND	0.50	"	"	"	"	"	"	
Chlorobenzene	ND	0.10	"	"	"	"	"	"	
Ethylbenzene	ND	0.50	"	"	"	"	"	"	
1,1,1,2-Tetrachloroethane	ND	0.50	"	"	"	"	"	"	
m,p-Xylene	ND	0.50	"	"	"	"	"	"	
o-Xylene	ND	0.50	"	"	"	"	"	"	

H&P Mobile
Geochemistry Inc.

2470 Impala Drive
Carlsbad, CA 92010
760-804-9678 Phone
760-804-9159 Fax

California Environmental	Project: CE082218-11	
30423 Canwood Street, Suite 208	Project Number: 3511 / 525 S. Virgil Ave	Reported:
Agoura Hills, CA 91301	Project Manager: Mr. Greg Buensuceso	31-Aug-18 15:08

Volatile Organic Compounds by H&P 8260SV

H&P Mobile Geochemistry, Inc.

Analyte	Result	Reporting Limit	Units	Dilution Factor	Batch	Prepared	Analyzed	Method	Notes
CEB4-15 (E808074-06) Vapor Sampled: 21-Aug-18 Received: 21-Aug-18									
Styrene	ND	0.50	ug/l	0.05	EH82814	28-Aug-18	28-Aug-18	H&P 8260SV	
Bromoform	ND	0.50	"	"	"	"	"	"	
Isopropylbenzene (Cumene)	ND	0.50	"	"	"	"	"	"	
1,1,2,2-Tetrachloroethane	ND	0.50	"	"	"	"	"	"	
1,2,3-Trichloropropane	ND	0.50	"	"	"	"	"	"	
n-Propylbenzene	ND	0.50	"	"	"	"	"	"	
Bromobenzene	ND	0.50	"	"	"	"	"	"	
1,3,5-Trimethylbenzene	ND	0.50	"	"	"	"	"	"	
2-Chlorotoluene	ND	0.50	"	"	"	"	"	"	
4-Chlorotoluene	ND	0.50	"	"	"	"	"	"	
tert-Butylbenzene	ND	0.50	"	"	"	"	"	"	
1,2,4-Trimethylbenzene	ND	0.50	"	"	"	"	"	"	
sec-Butylbenzene	ND	0.50	"	"	"	"	"	"	
p-Isopropyltoluene	ND	0.50	"	"	"	"	"	"	
1,3-Dichlorobenzene	ND	0.50	"	"	"	"	"	"	
1,4-Dichlorobenzene	ND	0.50	"	"	"	"	"	"	
n-Butylbenzene	ND	0.50	"	"	"	"	"	"	
1,2-Dichlorobenzene	ND	0.50	"	"	"	"	"	"	
1,2-Dibromo-3-chloropropane	ND	5.0	"	"	"	"	"	"	
1,2,4-Trichlorobenzene	ND	0.50	"	"	"	"	"	"	
Hexachlorobutadiene	ND	0.50	"	"	"	"	"	"	
Naphthalene	ND	0.10	"	"	"	"	"	"	
1,2,3-Trichlorobenzene	ND	0.50	"	"	"	"	"	"	
1,1,2 Trichlorotrifluoroethane (F113)	ND	0.50	"	"	"	"	"	"	
Surrogate: Dibromofluoromethane		*93.3 %*		*75-125*	"	"	"	"	
Surrogate: 1,2-Dichloroethane-d4		*87.0 %*		*75-125*	"	"	"	"	
Surrogate: Toluene-d8		*91.6 %*		*75-125*	"	"	"	"	
Surrogate: 4-Bromofluorobenzene		*91.8 %*		*75-125*	"	"	"	"	

H&P Mobile
Geochemistry Inc.

2470 Impala Drive
Carlsbad, CA 92010
760-804-9678 Phone
760-804-9159 Fax

California Environmental	Project: CE082218-11	
30423 Canwood Street, Suite 208	Project Number: 3511 / 525 S. Virgil Ave	Reported:
Agoura Hills, CA 91301	Project Manager: Mr. Greg Buensuceso	31-Aug-18 15:08

Volatile Organic Compounds by H&P 8260SV

H&P Mobile Geochemistry, Inc.

Analyte	Result	Reporting Limit	Units	Dilution Factor	Batch	Prepared	Analyzed	Method	Notes
CEB4-5 (E808074-07) Vapor Sampled: 21-Aug-18 Received: 21-Aug-18									
1,1-Difluoroethane (LCC)	ND	0.50	ug/l	0.05	EH82814	28-Aug-18	28-Aug-18	H&P 8260SV	
Dichlorodifluoromethane (F12)	ND	0.50	"	"	"	"	"	"	
Chloromethane	ND	0.50	"	"	"	"	"	"	
Vinyl chloride	ND	0.05	"	"	"	"	"	"	
Bromomethane	ND	0.50	"	"	"	"	"	"	
Chloroethane	ND	0.50	"	"	"	"	"	"	
Trichlorofluoromethane (F11)	ND	0.50	"	"	"	"	"	"	
Methylene chloride (Dichloromethane)	ND	0.50	"	"	"	"	"	"	
Methyl tertiary-butyl ether (MTBE)	ND	0.50	"	"	"	"	"	"	
trans-1,2-Dichloroethene	ND	0.50	"	"	"	"	"	"	
1,1-Dichloroethane	ND	0.50	"	"	"	"	"	"	
1,1-Dichloroethene	ND	0.50	"	"	"	"	"	"	
2,2-Dichloropropane	ND	0.50	"	"	"	"	"	"	
cis-1,2-Dichloroethene	ND	0.50	"	"	"	"	"	"	
Chloroform	ND	0.10	"	"	"	"	"	"	
Bromochloromethane	ND	0.50	"	"	"	"	"	"	
1,1,1-Trichloroethane	ND	0.50	"	"	"	"	"	"	
1,1-Dichloropropene	ND	0.50	"	"	"	"	"	"	
Carbon tetrachloride	ND	0.10	"	"	"	"	"	"	
1,2-Dichloroethane (EDC)	ND	0.10	"	"	"	"	"	"	
Benzene	ND	0.10	"	"	"	"	"	"	
Trichloroethene	ND	0.10	"	"	"	"	"	"	
1,2-Dichloropropane	ND	0.50	"	"	"	"	"	"	
Bromodichloromethane	ND	0.50	"	"	"	"	"	"	
Dibromomethane	ND	0.50	"	"	"	"	"	"	
cis-1,3-Dichloropropene	ND	0.50	"	"	"	"	"	"	
Toluene	ND	1.0	"	"	"	"	"	"	
trans-1,3-Dichloropropene	ND	0.50	"	"	"	"	"	"	
1,1,2-Trichloroethane	ND	0.50	"	"	"	"	"	"	
1,2-Dibromoethane (EDB)	ND	0.50	"	"	"	"	"	"	
1,3-Dichloropropane	ND	0.50	"	"	"	"	"	"	
Tetrachloroethene	ND	0.10	"	"	"	"	"	"	
Dibromochloromethane	ND	0.50	"	"	"	"	"	"	
Chlorobenzene	ND	0.10	"	"	"	"	"	"	
Ethylbenzene	ND	0.50	"	"	"	"	"	"	
1,1,1,2-Tetrachloroethane	ND	0.50	"	"	"	"	"	"	
m,p-Xylene	ND	0.50	"	"	"	"	"	"	
o-Xylene	ND	0.50	"	"	"	"	"	"	

H&P Mobile
Geochemistry Inc.

2470 Impala Drive
Carlsbad, CA 92010
760-804-9678 Phone
760-804-9159 Fax

California Environmental	Project: CE082218-11	
30423 Canwood Street, Suite 208	Project Number: 3511 / 525 S. Virgil Ave	Reported:
Agoura Hills, CA 91301	Project Manager: Mr. Greg Buensuceso	31-Aug-18 15:08

Volatile Organic Compounds by H&P 8260SV

H&P Mobile Geochemistry, Inc.

Analyte	Result	Reporting Limit	Units	Dilution Factor	Batch	Prepared	Analyzed	Method	Notes
CEB4-5 (E808074-07) Vapor Sampled: 21-Aug-18 Received: 21-Aug-18									
Styrene	ND	0.50	ug/l	0.05	EH82814	28-Aug-18	28-Aug-18	H&P 8260SV	
Bromoform	ND	0.50	"	"	"	"	"	"	
Isopropylbenzene (Cumene)	ND	0.50	"	"	"	"	"	"	
1,1,2,2-Tetrachloroethane	ND	0.50	"	"	"	"	"	"	
1,2,3-Trichloropropane	ND	0.50	"	"	"	"	"	"	
n-Propylbenzene	ND	0.50	"	"	"	"	"	"	
Bromobenzene	ND	0.50	"	"	"	"	"	"	
1,3,5-Trimethylbenzene	ND	0.50	"	"	"	"	"	"	
2-Chlorotoluene	ND	0.50	"	"	"	"	"	"	
4-Chlorotoluene	ND	0.50	"	"	"	"	"	"	
tert-Butylbenzene	ND	0.50	"	"	"	"	"	"	
1,2,4-Trimethylbenzene	ND	0.50	"	"	"	"	"	"	
sec-Butylbenzene	ND	0.50	"	"	"	"	"	"	
p-Isopropyltoluene	ND	0.50	"	"	"	"	"	"	
1,3-Dichlorobenzene	ND	0.50	"	"	"	"	"	"	
1,4-Dichlorobenzene	ND	0.50	"	"	"	"	"	"	
n-Butylbenzene	ND	0.50	"	"	"	"	"	"	
1,2-Dichlorobenzene	ND	0.50	"	"	"	"	"	"	
1,2-Dibromo-3-chloropropane	ND	5.0	"	"	"	"	"	"	
1,2,4-Trichlorobenzene	ND	0.50	"	"	"	"	"	"	
Hexachlorobutadiene	ND	0.50	"	"	"	"	"	"	
Naphthalene	ND	0.10	"	"	"	"	"	"	
1,2,3-Trichlorobenzene	ND	0.50	"	"	"	"	"	"	
1,1,2 Trichlorotrifluoroethane (F113)	ND	0.50	"	"	"	"	"	"	
Surrogate: Dibromofluoromethane		*93.1 %*		*75-125*	"	"	"	"	
Surrogate: 1,2-Dichloroethane-d4		*89.0 %*		*75-125*	"	"	"	"	
Surrogate: Toluene-d8		*91.5 %*		*75-125*	"	"	"	"	
Surrogate: 4-Bromofluorobenzene		*88.8 %*		*75-125*	"	"	"	"	

H&P Mobile
Geochemistry Inc.

2470 Impala Drive
Carlsbad, CA 92010
760-804-9678 Phone
760-804-9159 Fax

California Environmental	Project: CE082218-11	
30423 Canwood Street, Suite 208	Project Number: 3511 / 525 S. Virgil Ave	Reported:
Agoura Hills, CA 91301	Project Manager: Mr. Greg Buensuceso	31-Aug-18 15:08

Volatile Organic Compounds by H&P 8260SV

H&P Mobile Geochemistry, Inc.

Analyte	Result	Reporting Limit	Units	Dilution Factor	Batch	Prepared	Analyzed	Method	Notes
CEB5-15 (E808074-08) Vapor Sampled: 21-Aug-18 Received: 21-Aug-18									
1,1-Difluoroethane (LCC)	ND	0.50	ug/l	0.05	EH82814	28-Aug-18	28-Aug-18	H&P 8260SV	
Dichlorodifluoromethane (F12)	ND	0.50	"	"	"	"	"	"	
Chloromethane	ND	0.50	"	"	"	"	"	"	
Vinyl chloride	ND	0.05	"	"	"	"	"	"	
Bromomethane	ND	0.50	"	"	"	"	"	"	
Chloroethane	ND	0.50	"	"	"	"	"	"	
Trichlorofluoromethane (F11)	ND	0.50	"	"	"	"	"	"	
Methylene chloride (Dichloromethane)	ND	0.50	"	"	"	"	"	"	
Methyl tertiary-butyl ether (MTBE)	ND	0.50	"	"	"	"	"	"	
trans-1,2-Dichloroethene	ND	0.50	"	"	"	"	"	"	
1,1-Dichloroethane	ND	0.50	"	"	"	"	"	"	
1,1-Dichloroethene	ND	0.50	"	"	"	"	"	"	
2,2-Dichloropropane	ND	0.50	"	"	"	"	"	"	
cis-1,2-Dichloroethene	ND	0.50	"	"	"	"	"	"	
Chloroform	ND	0.10	"	"	"	"	"	"	
Bromochloromethane	ND	0.50	"	"	"	"	"	"	
1,1,1-Trichloroethane	ND	0.50	"	"	"	"	"	"	
1,1-Dichloropropene	ND	0.50	"	"	"	"	"	"	
Carbon tetrachloride	ND	0.10	"	"	"	"	"	"	
1,2-Dichloroethane (EDC)	ND	0.10	"	"	"	"	"	"	
Benzene	ND	0.10	"	"	"	"	"	"	
Trichloroethene	ND	0.10	"	"	"	"	"	"	
1,2-Dichloropropane	ND	0.50	"	"	"	"	"	"	
Bromodichloromethane	ND	0.50	"	"	"	"	"	"	
Dibromomethane	ND	0.50	"	"	"	"	"	"	
cis-1,3-Dichloropropene	ND	0.50	"	"	"	"	"	"	
Toluene	ND	1.0	"	"	"	"	"	"	
trans-1,3-Dichloropropene	ND	0.50	"	"	"	"	"	"	
1,1,2-Trichloroethane	ND	0.50	"	"	"	"	"	"	
1,2-Dibromoethane (EDB)	ND	0.50	"	"	"	"	"	"	
1,3-Dichloropropane	ND	0.50	"	"	"	"	"	"	
Tetrachloroethene	ND	0.10	"	"	"	"	"	"	
Dibromochloromethane	ND	0.50	"	"	"	"	"	"	
Chlorobenzene	ND	0.10	"	"	"	"	"	"	
Ethylbenzene	ND	0.50	"	"	"	"	"	"	
1,1,1,2-Tetrachloroethane	ND	0.50	"	"	"	"	"	"	
m,p-Xylene	ND	0.50	"	"	"	"	"	"	
o-Xylene	ND	0.50	"	"	"	"	"	"	

H&P Mobile
Geochemistry Inc.

2470 Impala Drive
Carlsbad, CA 92010
760-804-9678 Phone
760-804-9159 Fax

California Environmental	Project: CE082218-11	
30423 Canwood Street, Suite 208	Project Number: 3511 / 525 S. Virgil Ave	Reported:
Agoura Hills, CA 91301	Project Manager: Mr. Greg Buensuceso	31-Aug-18 15:08

Volatile Organic Compounds by H&P 8260SV

H&P Mobile Geochemistry, Inc.

Analyte	Result	Reporting Limit	Units	Dilution Factor	Batch	Prepared	Analyzed	Method	Notes
CEB5-15 (E808074-08) Vapor Sampled: 21-Aug-18 Received: 21-Aug-18									
Styrene	ND	0.50	ug/l	0.05	EH82814	28-Aug-18	28-Aug-18	H&P 8260SV	
Bromoform	ND	0.50	"	"	"	"	"	"	
Isopropylbenzene (Cumene)	ND	0.50	"	"	"	"	"	"	
1,1,2,2-Tetrachloroethane	ND	0.50	"	"	"	"	"	"	
1,2,3-Trichloropropane	ND	0.50	"	"	"	"	"	"	
n-Propylbenzene	ND	0.50	"	"	"	"	"	"	
Bromobenzene	ND	0.50	"	"	"	"	"	"	
1,3,5-Trimethylbenzene	ND	0.50	"	"	"	"	"	"	
2-Chlorotoluene	ND	0.50	"	"	"	"	"	"	
4-Chlorotoluene	ND	0.50	"	"	"	"	"	"	
tert-Butylbenzene	ND	0.50	"	"	"	"	"	"	
1,2,4-Trimethylbenzene	ND	0.50	"	"	"	"	"	"	
sec-Butylbenzene	ND	0.50	"	"	"	"	"	"	
p-Isopropyltoluene	ND	0.50	"	"	"	"	"	"	
1,3-Dichlorobenzene	ND	0.50	"	"	"	"	"	"	
1,4-Dichlorobenzene	ND	0.50	"	"	"	"	"	"	
n-Butylbenzene	ND	0.50	"	"	"	"	"	"	
1,2-Dichlorobenzene	ND	0.50	"	"	"	"	"	"	
1,2-Dibromo-3-chloropropane	ND	5.0	"	"	"	"	"	"	
1,2,4-Trichlorobenzene	ND	0.50	"	"	"	"	"	"	
Hexachlorobutadiene	ND	0.50	"	"	"	"	"	"	
Naphthalene	ND	0.10	"	"	"	"	"	"	
1,2,3-Trichlorobenzene	ND	0.50	"	"	"	"	"	"	
1,1,2 Trichlorotrifluoroethane (F113)	ND	0.50	"	"	"	"	"	"	
Surrogate: Dibromofluoromethane		*93.1 %*		*75-125*	"	"	"	"	
Surrogate: 1,2-Dichloroethane-d4		*100 %*		*75-125*	"	"	"	"	
Surrogate: Toluene-d8		*90.7 %*		*75-125*	"	"	"	"	
Surrogate: 4-Bromofluorobenzene		*94.8 %*		*75-125*	"	"	"	"	

H&P Mobile
Geochemistry Inc.

2470 Impala Drive
Carlsbad, CA 92010
760-804-9678 Phone
760-804-9159 Fax

California Environmental	Project: CE082218-11	
30423 Canwood Street, Suite 208	Project Number: 3511 / 525 S. Virgil Ave	Reported:
Agoura Hills, CA 91301	Project Manager: Mr. Greg Buensuceso	31-Aug-18 15:08

Volatile Organic Compounds by H&P 8260SV

H&P Mobile Geochemistry, Inc.

Analyte	Result	Reporting Limit	Units	Dilution Factor	Batch	Prepared	Analyzed	Method	Notes
CEB5-5 (E808074-09) Vapor Sampled: 21-Aug-18 Received: 21-Aug-18									
1,1-Difluoroethane (LCC)	ND	0.50	ug/l	0.05	EH82814	28-Aug-18	28-Aug-18	H&P 8260SV	
Dichlorodifluoromethane (F12)	ND	0.50	"	"	"	"	"	"	
Chloromethane	ND	0.50	"	"	"	"	"	"	
Vinyl chloride	ND	0.05	"	"	"	"	"	"	
Bromomethane	ND	0.50	"	"	"	"	"	"	
Chloroethane	ND	0.50	"	"	"	"	"	"	
Trichlorofluoromethane (F11)	ND	0.50	"	"	"	"	"	"	
Methylene chloride (Dichloromethane)	ND	0.50	"	"	"	"	"	"	
Methyl tertiary-butyl ether (MTBE)	ND	0.50	"	"	"	"	"	"	
trans-1,2-Dichloroethene	ND	0.50	"	"	"	"	"	"	
1,1-Dichloroethane	ND	0.50	"	"	"	"	"	"	
1,1-Dichloroethene	ND	0.50	"	"	"	"	"	"	
2,2-Dichloropropane	ND	0.50	"	"	"	"	"	"	
cis-1,2-Dichloroethene	ND	0.50	"	"	"	"	"	"	
Chloroform	ND	0.10	"	"	"	"	"	"	
Bromochloromethane	ND	0.50	"	"	"	"	"	"	
1,1,1-Trichloroethane	ND	0.50	"	"	"	"	"	"	
1,1-Dichloropropene	ND	0.50	"	"	"	"	"	"	
Carbon tetrachloride	ND	0.10	"	"	"	"	"	"	
1,2-Dichloroethane (EDC)	ND	0.10	"	"	"	"	"	"	
Benzene	ND	0.10	"	"	"	"	"	"	
Trichloroethene	ND	0.10	"	"	"	"	"	"	
1,2-Dichloropropane	ND	0.50	"	"	"	"	"	"	
Bromodichloromethane	ND	0.50	"	"	"	"	"	"	
Dibromomethane	ND	0.50	"	"	"	"	"	"	
cis-1,3-Dichloropropene	ND	0.50	"	"	"	"	"	"	
Toluene	ND	1.0	"	"	"	"	"	"	
trans-1,3-Dichloropropene	ND	0.50	"	"	"	"	"	"	
1,1,2-Trichloroethane	ND	0.50	"	"	"	"	"	"	
1,2-Dibromoethane (EDB)	ND	0.50	"	"	"	"	"	"	
1,3-Dichloropropane	ND	0.50	"	"	"	"	"	"	
Tetrachloroethene	ND	0.10	"	"	"	"	"	"	
Dibromochloromethane	ND	0.50	"	"	"	"	"	"	
Chlorobenzene	ND	0.10	"	"	"	"	"	"	
Ethylbenzene	ND	0.50	"	"	"	"	"	"	
1,1,1,2-Tetrachloroethane	ND	0.50	"	"	"	"	"	"	
m,p-Xylene	ND	0.50	"	"	"	"	"	"	
o-Xylene	ND	0.50	"	"	"	"	"	"	

H&P Mobile
Geochemistry Inc.

2470 Impala Drive
Carlsbad, CA 92010
760-804-9678 Phone
760-804-9159 Fax

California Environmental	Project: CE082218-11	
30423 Canwood Street, Suite 208	Project Number: 3511 / 525 S. Virgil Ave	Reported:
Agoura Hills, CA 91301	Project Manager: Mr. Greg Buensuceso	31-Aug-18 15:08

Volatile Organic Compounds by H&P 8260SV

H&P Mobile Geochemistry, Inc.

Analyte	Result	Reporting Limit	Units	Dilution Factor	Batch	Prepared	Analyzed	Method	Notes
CEB5-5 (E808074-09) Vapor Sampled: 21-Aug-18 Received: 21-Aug-18									
Styrene	ND	0.50	ug/l	0.05	EH82814	28-Aug-18	28-Aug-18	H&P 8260SV	
Bromoform	ND	0.50	"	"	"	"	"	"	
Isopropylbenzene (Cumene)	ND	0.50	"	"	"	"	"	"	
1,1,2,2-Tetrachloroethane	ND	0.50	"	"	"	"	"	"	
1,2,3-Trichloropropane	ND	0.50	"	"	"	"	"	"	
n-Propylbenzene	ND	0.50	"	"	"	"	"	"	
Bromobenzene	ND	0.50	"	"	"	"	"	"	
1,3,5-Trimethylbenzene	ND	0.50	"	"	"	"	"	"	
2-Chlorotoluene	ND	0.50	"	"	"	"	"	"	
4-Chlorotoluene	ND	0.50	"	"	"	"	"	"	
tert-Butylbenzene	ND	0.50	"	"	"	"	"	"	
1,2,4-Trimethylbenzene	ND	0.50	"	"	"	"	"	"	
sec-Butylbenzene	ND	0.50	"	"	"	"	"	"	
p-Isopropyltoluene	ND	0.50	"	"	"	"	"	"	
1,3-Dichlorobenzene	ND	0.50	"	"	"	"	"	"	
1,4-Dichlorobenzene	ND	0.50	"	"	"	"	"	"	
n-Butylbenzene	ND	0.50	"	"	"	"	"	"	
1,2-Dichlorobenzene	ND	0.50	"	"	"	"	"	"	
1,2-Dibromo-3-chloropropane	ND	5.0	"	"	"	"	"	"	
1,2,4-Trichlorobenzene	ND	0.50	"	"	"	"	"	"	
Hexachlorobutadiene	ND	0.50	"	"	"	"	"	"	
Naphthalene	ND	0.10	"	"	"	"	"	"	
1,2,3-Trichlorobenzene	ND	0.50	"	"	"	"	"	"	
1,1,2 Trichlorotrifluoroethane (F113)	ND	0.50	"	"	"	"	"	"	
Surrogate: Dibromofluoromethane		*92.6 %*		*75-125*	"	"	"	"	
Surrogate: 1,2-Dichloroethane-d4		*94.9 %*		*75-125*	"	"	"	"	
Surrogate: Toluene-d8		*92.9 %*		*75-125*	"	"	"	"	
Surrogate: 4-Bromofluorobenzene		*95.1 %*		*75-125*	"	"	"	"	

H&P Mobile
Geochemistry Inc.

2470 Impala Drive
Carlsbad, CA 92010
760-804-9678 Phone
760-804-9159 Fax

California Environmental	Project: CE082218-11	
30423 Canwood Street, Suite 208	Project Number: 3511 / 525 S. Virgil Ave	Reported:
Agoura Hills, CA 91301	Project Manager: Mr. Greg Buensuceso	31-Aug-18 15:08

Volatile Organic Compounds by H&P 8260SV

H&P Mobile Geochemistry, Inc.

Analyte	Result	Reporting Limit	Units	Dilution Factor	Batch	Prepared	Analyzed	Method	Notes
CEB6-15 (E808074-10) Vapor Sampled: 21-Aug-18 Received: 21-Aug-18									
1,1-Difluoroethane (LCC)	ND	0.50	ug/l	0.05	EH82909	29-Aug-18	29-Aug-18	H&P 8260SV	
Dichlorodifluoromethane (F12)	ND	0.50	"	"	"	"	"	"	
Chloromethane	ND	0.50	"	"	"	"	"	"	
Vinyl chloride	ND	0.05	"	"	"	"	"	"	
Bromomethane	ND	0.50	"	"	"	"	"	"	
Chloroethane	ND	0.50	"	"	"	"	"	"	
Trichlorofluoromethane (F11)	ND	0.50	"	"	"	"	"	"	
Methylene chloride (Dichloromethane)	ND	0.50	"	"	"	"	"	"	
Methyl tertiary-butyl ether (MTBE)	ND	0.50	"	"	"	"	"	"	
trans-1,2-Dichloroethene	ND	0.50	"	"	"	"	"	"	
1,1-Dichloroethane	ND	0.50	"	"	"	"	"	"	
1,1-Dichloroethene	ND	0.50	"	"	"	"	"	"	
2,2-Dichloropropane	ND	0.50	"	"	"	"	"	"	
cis-1,2-Dichloroethene	ND	0.50	"	"	"	"	"	"	
Chloroform	ND	0.10	"	"	"	"	"	"	
Bromochloromethane	ND	0.50	"	"	"	"	"	"	
1,1,1-Trichloroethane	ND	0.50	"	"	"	"	"	"	
1,1-Dichloropropene	ND	0.50	"	"	"	"	"	"	
Carbon tetrachloride	ND	0.10	"	"	"	"	"	"	
1,2-Dichloroethane (EDC)	ND	0.10	"	"	"	"	"	"	
Benzene	ND	0.10	"	"	"	"	"	"	
Trichloroethene	ND	0.10	"	"	"	"	"	"	
1,2-Dichloropropane	ND	0.50	"	"	"	"	"	"	
Bromodichloromethane	ND	0.50	"	"	"	"	"	"	
Dibromomethane	ND	0.50	"	"	"	"	"	"	
cis-1,3-Dichloropropene	ND	0.50	"	"	"	"	"	"	
Toluene	ND	1.0	"	"	"	"	"	"	
trans-1,3-Dichloropropene	ND	0.50	"	"	"	"	"	"	
1,1,2-Trichloroethane	ND	0.50	"	"	"	"	"	"	
1,2-Dibromoethane (EDB)	ND	0.50	"	"	"	"	"	"	
1,3-Dichloropropane	ND	0.50	"	"	"	"	"	"	
Tetrachloroethene	ND	0.10	"	"	"	"	"	"	
Dibromochloromethane	ND	0.50	"	"	"	"	"	"	
Chlorobenzene	ND	0.10	"	"	"	"	"	"	
Ethylbenzene	ND	0.50	"	"	"	"	"	"	
1,1,1,2-Tetrachloroethane	ND	0.50	"	"	"	"	"	"	
m,p-Xylene	ND	0.50	"	"	"	"	"	"	
o-Xylene	ND	0.50	"	"	"	"	"	"	

H&P Mobile
Geochemistry Inc.

2470 Impala Drive
Carlsbad, CA 92010
760-804-9678 Phone
760-804-9159 Fax

California Environmental	Project: CE082218-11	
30423 Canwood Street, Suite 208	Project Number: 3511 / 525 S. Virgil Ave	Reported:
Agoura Hills, CA 91301	Project Manager: Mr. Greg Buensuceso	31-Aug-18 15:08

Volatile Organic Compounds by H&P 8260SV

H&P Mobile Geochemistry, Inc.

Analyte	Result	Reporting Limit	Units	Dilution Factor	Batch	Prepared	Analyzed	Method	Notes
CEB6-15 (E808074-10) Vapor Sampled: 21-Aug-18 Received: 21-Aug-18									
Styrene	ND	0.50	ug/l	0.05	EH82909	29-Aug-18	29-Aug-18	H&P 8260SV	
Bromoform	ND	0.50	"	"	"	"	"	"	
Isopropylbenzene (Cumene)	ND	0.50	"	"	"	"	"	"	
1,1,2,2-Tetrachloroethane	ND	0.50	"	"	"	"	"	"	
1,2,3-Trichloropropane	ND	0.50	"	"	"	"	"	"	
n-Propylbenzene	ND	0.50	"	"	"	"	"	"	
Bromobenzene	ND	0.50	"	"	"	"	"	"	
1,3,5-Trimethylbenzene	ND	0.50	"	"	"	"	"	"	
2-Chlorotoluene	ND	0.50	"	"	"	"	"	"	
4-Chlorotoluene	ND	0.50	"	"	"	"	"	"	
tert-Butylbenzene	ND	0.50	"	"	"	"	"	"	
1,2,4-Trimethylbenzene	ND	0.50	"	"	"	"	"	"	
sec-Butylbenzene	ND	0.50	"	"	"	"	"	"	
p-Isopropyltoluene	ND	0.50	"	"	"	"	"	"	
1,3-Dichlorobenzene	ND	0.50	"	"	"	"	"	"	
1,4-Dichlorobenzene	ND	0.50	"	"	"	"	"	"	
n-Butylbenzene	ND	0.50	"	"	"	"	"	"	
1,2-Dichlorobenzene	ND	0.50	"	"	"	"	"	"	
1,2-Dibromo-3-chloropropane	ND	5.0	"	"	"	"	"	"	
1,2,4-Trichlorobenzene	ND	0.50	"	"	"	"	"	"	
Hexachlorobutadiene	ND	0.50	"	"	"	"	"	"	
Naphthalene	ND	0.10	"	"	"	"	"	"	
1,2,3-Trichlorobenzene	ND	0.50	"	"	"	"	"	"	
1,1,2 Trichlorotrifluoroethane (F113)	ND	0.50	"	"	"	"	"	"	
Surrogate: Dibromofluoromethane		*98.2 %*		*75-125*	"	"	"	"	
Surrogate: 1,2-Dichloroethane-d4		*100 %*		*75-125*	"	"	"	"	
Surrogate: Toluene-d8		*91.6 %*		*75-125*	"	"	"	"	
Surrogate: 4-Bromofluorobenzene		*91.6 %*		*75-125*	"	"	"	"	

H&P Mobile
Geochemistry Inc.

2470 Impala Drive
Carlsbad, CA 92010
760-804-9678 Phone
760-804-9159 Fax

California Environmental	Project: CE082218-11	
30423 Canwood Street, Suite 208	Project Number: 3511 / 525 S. Virgil Ave	Reported:
Agoura Hills, CA 91301	Project Manager: Mr. Greg Buensuceso	31-Aug-18 15:08

Volatile Organic Compounds by H&P 8260SV

H&P Mobile Geochemistry, Inc.

Analyte	Result	Reporting Limit	Units	Dilution Factor	Batch	Prepared	Analyzed	Method	Notes
CEB6-5 (E808074-11) Vapor Sampled: 21-Aug-18 Received: 21-Aug-18									
1,1-Difluoroethane (LCC)	ND	0.50	ug/l	0.05	EH82814	28-Aug-18	28-Aug-18	H&P 8260SV	
Dichlorodifluoromethane (F12)	ND	0.50	"	"	"	"	"	"	
Chloromethane	ND	0.50	"	"	"	"	"	"	
Vinyl chloride	ND	0.05	"	"	"	"	"	"	
Bromomethane	ND	0.50	"	"	"	"	"	"	
Chloroethane	ND	0.50	"	"	"	"	"	"	
Trichlorofluoromethane (F11)	ND	0.50	"	"	"	"	"	"	
Methylene chloride (Dichloromethane)	ND	0.50	"	"	"	"	"	"	
Methyl tertiary-butyl ether (MTBE)	ND	0.50	"	"	"	"	"	"	
trans-1,2-Dichloroethene	ND	0.50	"	"	"	"	"	"	
1,1-Dichloroethane	ND	0.50	"	"	"	"	"	"	
1,1-Dichloroethene	ND	0.50	"	"	"	"	"	"	
2,2-Dichloropropane	ND	0.50	"	"	"	"	"	"	
cis-1,2-Dichloroethene	ND	0.50	"	"	"	"	"	"	
Chloroform	ND	0.10	"	"	"	"	"	"	
Bromochloromethane	ND	0.50	"	"	"	"	"	"	
1,1,1-Trichloroethane	ND	0.50	"	"	"	"	"	"	
1,1-Dichloropropene	ND	0.50	"	"	"	"	"	"	
Carbon tetrachloride	ND	0.10	"	"	"	"	"	"	
1,2-Dichloroethane (EDC)	ND	0.10	"	"	"	"	"	"	
Benzene	ND	0.10	"	"	"	"	"	"	
Trichloroethene	ND	0.10	"	"	"	"	"	"	
1,2-Dichloropropane	ND	0.50	"	"	"	"	"	"	
Bromodichloromethane	ND	0.50	"	"	"	"	"	"	
Dibromomethane	ND	0.50	"	"	"	"	"	"	
cis-1,3-Dichloropropene	ND	0.50	"	"	"	"	"	"	
Toluene	ND	1.0	"	"	"	"	"	"	
trans-1,3-Dichloropropene	ND	0.50	"	"	"	"	"	"	
1,1,2-Trichloroethane	ND	0.50	"	"	"	"	"	"	
1,2-Dibromoethane (EDB)	ND	0.50	"	"	"	"	"	"	
1,3-Dichloropropane	ND	0.50	"	"	"	"	"	"	
Tetrachloroethene	ND	0.10	"	"	"	"	"	"	
Dibromochloromethane	ND	0.50	"	"	"	"	"	"	
Chlorobenzene	ND	0.10	"	"	"	"	"	"	
Ethylbenzene	ND	0.50	"	"	"	"	"	"	
1,1,1,2-Tetrachloroethane	ND	0.50	"	"	"	"	"	"	
m,p-Xylene	ND	0.50	"	"	"	"	"	"	
o-Xylene	ND	0.50	"	"	"	"	"	"	

H&P Mobile
Geochemistry Inc.

2470 Impala Drive
Carlsbad, CA 92010
760-804-9678 Phone
760-804-9159 Fax

California Environmental	Project: CE082218-11	
30423 Canwood Street, Suite 208	Project Number: 3511 / 525 S. Virgil Ave	Reported:
Agoura Hills, CA 91301	Project Manager: Mr. Greg Buensuceso	31-Aug-18 15:08

Volatile Organic Compounds by H&P 8260SV

H&P Mobile Geochemistry, Inc.

Analyte	Result	Reporting Limit	Units	Dilution Factor	Batch	Prepared	Analyzed	Method	Notes
CEB6-5 (E808074-11) Vapor Sampled: 21-Aug-18 Received: 21-Aug-18									
Styrene	ND	0.50	ug/l	0.05	EH82814	28-Aug-18	28-Aug-18	H&P 8260SV	
Bromoform	ND	0.50	"	"	"	"	"	"	
Isopropylbenzene (Cumene)	ND	0.50	"	"	"	"	"	"	
1,1,2,2-Tetrachloroethane	ND	0.50	"	"	"	"	"	"	
1,2,3-Trichloropropane	ND	0.50	"	"	"	"	"	"	
n-Propylbenzene	ND	0.50	"	"	"	"	"	"	
Bromobenzene	ND	0.50	"	"	"	"	"	"	
1,3,5-Trimethylbenzene	ND	0.50	"	"	"	"	"	"	
2-Chlorotoluene	ND	0.50	"	"	"	"	"	"	
4-Chlorotoluene	ND	0.50	"	"	"	"	"	"	
tert-Butylbenzene	ND	0.50	"	"	"	"	"	"	
1,2,4-Trimethylbenzene	ND	0.50	"	"	"	"	"	"	
sec-Butylbenzene	ND	0.50	"	"	"	"	"	"	
p-Isopropyltoluene	ND	0.50	"	"	"	"	"	"	
1,3-Dichlorobenzene	ND	0.50	"	"	"	"	"	"	
1,4-Dichlorobenzene	ND	0.50	"	"	"	"	"	"	
n-Butylbenzene	ND	0.50	"	"	"	"	"	"	
1,2-Dichlorobenzene	ND	0.50	"	"	"	"	"	"	
1,2-Dibromo-3-chloropropane	ND	5.0	"	"	"	"	"	"	
1,2,4-Trichlorobenzene	ND	0.50	"	"	"	"	"	"	
Hexachlorobutadiene	ND	0.50	"	"	"	"	"	"	
Naphthalene	ND	0.10	"	"	"	"	"	"	
1,2,3-Trichlorobenzene	ND	0.50	"	"	"	"	"	"	
1,1,2 Trichlorotrifluoroethane (F113)	ND	0.50	"	"	"	"	"	"	
Surrogate: Dibromofluoromethane		*90.4 %*	*75-125*		"	"	"	"	
Surrogate: 1,2-Dichloroethane-d4		*86.4 %*	*75-125*		"	"	"	"	
Surrogate: Toluene-d8		*89.6 %*	*75-125*		"	"	"	"	
Surrogate: 4-Bromofluorobenzene		*92.3 %*	*75-125*		"	"	"	"	

H&P Mobile
Geochemistry Inc.

2470 Impala Drive
Carlsbad, CA 92010
760-804-9678 Phone
760-804-9159 Fax

California Environmental	Project: CE082218-11	
30423 Canwood Street, Suite 208	Project Number: 3511 / 525 S. Virgil Ave	Reported:
Agoura Hills, CA 91301	Project Manager: Mr. Greg Buensuceso	31-Aug-18 15:08

Volatile Organic Compounds by H&P 8260SV - Quality Control

H&P Mobile Geochemistry, Inc.

Analyte	Result	Reporting Limit	Units	Spike Level	Source Result	%REC	%REC Limits	RPD	RPD Limit	Notes
Batch EH82814 - EPA 5030										
Blank (EH82814-BLK1)				Prepared & Analyzed: 28-Aug-18						
1,1-Difluoroethane (LCC)	ND	0.50	ug/l							
Dichlorodifluoromethane (F12)	ND	0.50	"							
Chloromethane	ND	0.50	"							
Vinyl chloride	ND	0.05	"							
Bromomethane	ND	0.50	"							
Chloroethane	ND	0.50	"							
Trichlorofluoromethane (F11)	ND	0.50	"							
Methylene chloride (Dichloromethane)	ND	0.50	"							
Methyl tertiary-butyl ether (MTBE)	ND	0.50	"							
trans-1,2-Dichloroethene	ND	0.50	"							
1,1-Dichloroethane	ND	0.50	"							
1,1-Dichloroethene	ND	0.50	"							
2,2-Dichloropropane	ND	0.50	"							
cis-1,2-Dichloroethene	ND	0.50	"							
Chloroform	ND	0.10	"							
Bromochloromethane	ND	0.50	"							
1,1,1-Trichloroethane	ND	0.50	"							
1,1-Dichloropropene	ND	0.50	"							
Carbon tetrachloride	ND	0.10	"							
1,2-Dichloroethane (EDC)	ND	0.10	"							
Benzene	ND	0.10	"							
Trichloroethene	ND	0.10	"							
1,2-Dichloropropane	ND	0.50	"							
Bromodichloromethane	ND	0.50	"							
Dibromomethane	ND	0.50	"							
cis-1,3-Dichloropropene	ND	0.50	"							
Toluene	ND	1.0	"							
trans-1,3-Dichloropropene	ND	0.50	"							
1,1,2-Trichloroethane	ND	0.50	"							
1,2-Dibromoethane (EDB)	ND	0.50	"							
1,3-Dichloropropane	ND	0.50	"							
Tetrachloroethene	ND	0.10	"							
Dibromochloromethane	ND	0.50	"							
Chlorobenzene	ND	0.10	"							

H&P Mobile
Geochemistry Inc.

2470 Impala Drive
Carlsbad, CA 92010
760-804-9678 Phone
760-804-9159 Fax

California Environmental	Project: CE082218-11	
30423 Canwood Street, Suite 208	Project Number: 3511 / 525 S. Virgil Ave	Reported:
Agoura Hills, CA 91301	Project Manager: Mr. Greg Buensuceso	31-Aug-18 15:08

Volatile Organic Compounds by H&P 8260SV - Quality Control

H&P Mobile Geochemistry, Inc.

Analyte	Result	Reporting Limit	Units	Spike Level	Source Result	%REC	%REC Limits	RPD	RPD Limit	Notes
Batch EH82814 - EPA 5030										
Blank (EH82814-BLK1)				Prepared & Analyzed: 28-Aug-18						
Ethylbenzene	ND	0.50	ug/l							
1,1,1,2-Tetrachloroethane	ND	0.50	"							
m,p-Xylene	ND	0.50	"							
o-Xylene	ND	0.50	"							
Styrene	ND	0.50	"							
Bromoform	ND	0.50	"							
Isopropylbenzene (Cumene)	ND	0.50	"							
1,1,2,2-Tetrachloroethane	ND	0.50	"							
1,2,3-Trichloropropane	ND	0.50	"							
n-Propylbenzene	ND	0.50	"							
Bromobenzene	ND	0.50	"							
1,3,5-Trimethylbenzene	ND	0.50	"							
2-Chlorotoluene	ND	0.50	"							
4-Chlorotoluene	ND	0.50	"							
tert-Butylbenzene	ND	0.50	"							
1,2,4-Trimethylbenzene	ND	0.50	"							
sec-Butylbenzene	ND	0.50	"							
p-Isopropyltoluene	ND	0.50	"							
1,3-Dichlorobenzene	ND	0.50	"							
1,4-Dichlorobenzene	ND	0.50	"							
n-Butylbenzene	ND	0.50	"							
1,2-Dichlorobenzene	ND	0.50	"							
1,2-Dibromo-3-chloropropane	ND	5.0	"							
1,2,4-Trichlorobenzene	ND	0.50	"							
Hexachlorobutadiene	ND	0.50	"							
Naphthalene	ND	0.10	"							
1,2,3-Trichlorobenzene	ND	0.50	"							
1,1,2 Trichlorotrifluoroethane (F113)	ND	0.50	"							
Surrogate: Dibromofluoromethane	*2.39*		*"*	*2.50*		*95.5*	*75-125*			
Surrogate: 1,2-Dichloroethane-d4	*2.38*		*"*	*2.50*		*95.4*	*75-125*			
Surrogate: Toluene-d8	*2.25*		*"*	*2.50*		*89.9*	*75-125*			
Surrogate: 4-Bromofluorobenzene	*2.33*		*"*	*2.50*		*93.1*	*75-125*			

H&P Mobile
Geochemistry Inc.

2470 Impala Drive
Carlsbad, CA 92010
760-804-9678 Phone
760-804-9159 Fax

California Environmental	Project: CE082218-11	
30423 Canwood Street, Suite 208	Project Number: 3511 / 525 S. Virgil Ave	Reported:
Agoura Hills, CA 91301	Project Manager: Mr. Greg Buensuceso	31-Aug-18 15:08

Volatile Organic Compounds by H&P 8260SV - Quality Control

H&P Mobile Geochemistry, Inc.

Analyte	Result	Reporting Limit	Units	Spike Level	Source Result	%REC	%REC Limits	RPD	RPD Limit	Notes
Batch EH82814 - EPA 5030										
LCS (EH82814-BS1)				Prepared & Analyzed: 28-Aug-18						
Dichlorodifluoromethane (F12)	4.55	0.50	ug/l	5.00		91.1	70-130			
Vinyl chloride	4.67	0.05	"	5.00		93.4	70-130			
Chloroethane	4.75	0.50	"	5.00		95.0	70-130			
Trichlorofluoromethane (F11)	4.79	0.50	"	5.00		95.8	70-130			
Methylene chloride (Dichloromethane)	4.23	0.50	"	5.00		84.6	70-130			
trans-1,2-Dichloroethene	5.21	0.50	"	5.00		104	70-130			
1,1-Dichloroethane	5.28	0.50	"	5.00		106	70-130			
1,1-Dichloroethene	5.00	0.50	"	5.00		100	70-130			
cis-1,2-Dichloroethene	5.17	0.50	"	5.00		103	70-130			
Chloroform	5.32	0.10	"	5.00		106	70-130			
1,1,1-Trichloroethane	4.92	0.50	"	5.00		98.4	70-130			
Carbon tetrachloride	5.06	0.10	"	5.00		101	70-130			
1,2-Dichloroethane (EDC)	5.26	0.10	"	5.00		105	70-130			
Benzene	5.30	0.10	"	5.00		106	70-130			
Trichloroethene	5.38	0.10	"	5.00		108	70-130			
Toluene	4.80	1.0	"	5.00		96.1	70-130			
1,1,2-Trichloroethane	5.03	0.50	"	5.00		101	70-130			
Tetrachloroethene	5.37	0.10	"	5.00		107	70-130			
Ethylbenzene	5.38	0.50	"	5.00		108	70-130			
1,1,1,2-Tetrachloroethane	5.23	0.50	"	5.00		105	70-130			
m,p-Xylene	11.1	0.50	"	10.0		111	70-130			
o-Xylene	5.20	0.50	"	5.00		104	70-130			
1,1,2,2-Tetrachloroethane	4.86	0.50	"	5.00		97.2	70-130			
1,1,2 Trichlorotrifluoroethane (F113)	4.69	0.50	"	5.00		93.8	70-130			
Surrogate: Dibromofluoromethane	*2.38*		*"*	*2.50*		*95.2*	*75-125*			
Surrogate: 1,2-Dichloroethane-d4	*2.42*		*"*	*2.50*		*96.8*	*75-125*			
Surrogate: Toluene-d8	*2.34*		*"*	*2.50*		*93.6*	*75-125*			
Surrogate: 4-Bromofluorobenzene	*2.37*		*"*	*2.50*		*94.9*	*75-125*			

H&P Mobile
Geochemistry Inc.

2470 Impala Drive
Carlsbad, CA 92010
760-804-9678 Phone
760-804-9159 Fax

California Environmental	Project: CE082218-11	
30423 Canwood Street, Suite 208	Project Number: 3511 / 525 S. Virgil Ave	Reported:
Agoura Hills, CA 91301	Project Manager: Mr. Greg Buensuceso	31-Aug-18 15:08

Volatile Organic Compounds by H&P 8260SV - Quality Control

H&P Mobile Geochemistry, Inc.

Analyte	Result	Reporting Limit	Units	Spike Level	Source Result	%REC	%REC Limits	RPD	RPD Limit	Notes
Batch EH82909 - EPA 5030										
Blank (EH82909-BLK1)				Prepared & Analyzed: 29-Aug-18						
1,1-Difluoroethane (LCC)	ND	0.50	ug/l							
Dichlorodifluoromethane (F12)	ND	0.50	"							
Chloromethane	ND	0.50	"							
Vinyl chloride	ND	0.05	"							
Bromomethane	ND	0.50	"							
Chloroethane	ND	0.50	"							
Trichlorofluoromethane (F11)	ND	0.50	"							
Methylene chloride (Dichloromethane)	ND	0.50	"							
Methyl tertiary-butyl ether (MTBE)	ND	0.50	"							
trans-1,2-Dichloroethene	ND	0.50	"							
1,1-Dichloroethane	ND	0.50	"							
1,1-Dichloroethene	ND	0.50	"							
2,2-Dichloropropane	ND	0.50	"							
cis-1,2-Dichloroethene	ND	0.50	"							
Chloroform	ND	0.10	"							
Bromochloromethane	ND	0.50	"							
1,1,1-Trichloroethane	ND	0.50	"							
1,1-Dichloropropene	ND	0.50	"							
Carbon tetrachloride	ND	0.10	"							
1,2-Dichloroethane (EDC)	ND	0.10	"							
Benzene	ND	0.10	"							
Trichloroethene	ND	0.10	"							
1,2-Dichloropropane	ND	0.50	"							
Bromodichloromethane	ND	0.50	"							
Dibromomethane	ND	0.50	"							
cis-1,3-Dichloropropene	ND	0.50	"							
Toluene	ND	1.0	"							
trans-1,3-Dichloropropene	ND	0.50	"							
1,1,2-Trichloroethane	ND	0.50	"							
1,2-Dibromoethane (EDB)	ND	0.50	"							
1,3-Dichloropropane	ND	0.50	"							
Tetrachloroethene	ND	0.10	"							
Dibromochloromethane	ND	0.50	"							
Chlorobenzene	ND	0.10	"							

H&P Mobile
Geochemistry Inc.

2470 Impala Drive
Carlsbad, CA 92010
760-804-9678 Phone
760-804-9159 Fax

California Environmental	Project: CE082218-11	
30423 Canwood Street, Suite 208	Project Number: 3511 / 525 S. Virgil Ave	Reported:
Agoura Hills, CA 91301	Project Manager: Mr. Greg Buensuceso	31-Aug-18 15:08

Volatile Organic Compounds by H&P 8260SV - Quality Control

H&P Mobile Geochemistry, Inc.

Analyte	Result	Reporting Limit	Units	Spike Level	Source Result	%REC	%REC Limits	RPD	RPD Limit	Notes
Batch EH82909 - EPA 5030										
Blank (EH82909-BLK1)				Prepared & Analyzed: 29-Aug-18						
Ethylbenzene	ND	0.50	ug/l							
1,1,1,2-Tetrachloroethane	ND	0.50	"							
m,p-Xylene	ND	0.50	"							
o-Xylene	ND	0.50	"							
Styrene	ND	0.50	"							
Bromoform	ND	0.50	"							
Isopropylbenzene (Cumene)	ND	0.50	"							
1,1,2,2-Tetrachloroethane	ND	0.50	"							
1,2,3-Trichloropropane	ND	0.50	"							
n-Propylbenzene	ND	0.50	"							
Bromobenzene	ND	0.50	"							
1,3,5-Trimethylbenzene	ND	0.50	"							
2-Chlorotoluene	ND	0.50	"							
4-Chlorotoluene	ND	0.50	"							
tert-Butylbenzene	ND	0.50	"							
1,2,4-Trimethylbenzene	ND	0.50	"							
sec-Butylbenzene	ND	0.50	"							
p-Isopropyltoluene	ND	0.50	"							
1,3-Dichlorobenzene	ND	0.50	"							
1,4-Dichlorobenzene	ND	0.50	"							
n-Butylbenzene	ND	0.50	"							
1,2-Dichlorobenzene	ND	0.50	"							
1,2-Dibromo-3-chloropropane	ND	5.0	"							
1,2,4-Trichlorobenzene	ND	0.50	"							
Hexachlorobutadiene	ND	0.50	"							
Naphthalene	ND	0.10	"							
1,2,3-Trichlorobenzene	ND	0.50	"							
1,1,2 Trichlorotrifluoroethane (F113)	ND	0.50	"							
Surrogate: Dibromofluoromethane	*2.27*		*"*	*2.50*		*90.8*	*75-125*			
Surrogate: 1,2-Dichloroethane-d4	*2.43*		*"*	*2.50*		*97.2*	*75-125*			
Surrogate: Toluene-d8	*2.32*		*"*	*2.50*		*93.0*	*75-125*			
Surrogate: 4-Bromofluorobenzene	*2.39*		*"*	*2.50*		*95.5*	*75-125*			

H&P Mobile
Geochemistry Inc.

2470 Impala Drive
Carlsbad, CA 92010
760-804-9678 Phone
760-804-9159 Fax

California Environmental	Project: CE082218-11	
30423 Canwood Street, Suite 208	Project Number: 3511 / 525 S. Virgil Ave	Reported:
Agoura Hills, CA 91301	Project Manager: Mr. Greg Buensuceso	31-Aug-18 15:08

Volatile Organic Compounds by H&P 8260SV - Quality Control

H&P Mobile Geochemistry, Inc.

Analyte	Result	Reporting Limit	Units	Spike Level	Source Result	%REC	%REC Limits	RPD	RPD Limit	Notes
Batch EH82909 - EPA 5030										
LCS (EH82909-BS1)				Prepared & Analyzed: 29-Aug-18						
Dichlorodifluoromethane (F12)	4.28	0.50	ug/l	5.00		85.5	70-130			
Vinyl chloride	5.15	0.05	"	5.00		103	70-130			
Chloroethane	6.16	0.50	"	5.00		123	70-130			
Trichlorofluoromethane (F11)	4.73	0.50	"	5.00		94.6	70-130			
Methylene chloride (Dichloromethane)	4.58	0.50	"	5.00		91.6	70-130			
trans-1,2-Dichloroethene	4.92	0.50	"	5.00		98.4	70-130			
1,1-Dichloroethane	5.10	0.50	"	5.00		102	70-130			
1,1-Dichloroethene	4.83	0.50	"	5.00		96.6	70-130			
cis-1,2-Dichloroethene	5.02	0.50	"	5.00		100	70-130			
Chloroform	5.06	0.10	"	5.00		101	70-130			
1,1,1-Trichloroethane	4.54	0.50	"	5.00		90.8	70-130			
Carbon tetrachloride	4.87	0.10	"	5.00		97.3	70-130			
1,2-Dichloroethane (EDC)	4.97	0.10	"	5.00		99.4	70-130			
Benzene	5.17	0.10	"	5.00		103	70-130			
Trichloroethene	5.22	0.10	"	5.00		104	70-130			
Toluene	4.75	1.0	"	5.00		94.9	70-130			
1,1,2-Trichloroethane	4.90	0.50	"	5.00		98.0	70-130			
Tetrachloroethene	5.07	0.10	"	5.00		101	70-130			
Ethylbenzene	4.99	0.50	"	5.00		99.7	70-130			
1,1,1,2-Tetrachloroethane	4.97	0.50	"	5.00		99.5	70-130			
m,p-Xylene	10.2	0.50	"	10.0		102	70-130			
o-Xylene	5.03	0.50	"	5.00		101	70-130			
1,1,2,2-Tetrachloroethane	4.85	0.50	"	5.00		97.1	70-130			
1,1,2 Trichlorotrifluoroethane (F113)	4.47	0.50	"	5.00		89.4	70-130			
Surrogate: Dibromofluoromethane	*2.38*		*"*	*2.50*		*95.2*	*75-125*			
Surrogate: 1,2-Dichloroethane-d4	*2.40*		*"*	*2.50*		*96.1*	*75-125*			
Surrogate: Toluene-d8	*2.39*		*"*	*2.50*		*95.7*	*75-125*			
Surrogate: 4-Bromofluorobenzene	*2.21*		*"*	*2.50*		*88.4*	*75-125*			

H&P Mobile
Geochemistry Inc.

2470 Impala Drive
Carlsbad, CA 92010
760-804-9678 Phone
760-804-9159 Fax

California Environmental	Project: CE082218-11	
30423 Canwood Street, Suite 208	Project Number: 3511 / 525 S. Virgil Ave	Reported:
Agoura Hills, CA 91301	Project Manager: Mr. Greg Buensuceso	31-Aug-18 15:08

Notes and Definitions

LCC	Leak Check Compound
ND	Analyte NOT DETECTED at or above the reporting limit
MDL	Method Detection Limit
%REC	Percent Recovery
RPD	Relative Percent Difference

All soil results are reported in wet weight.

Appendix

H&P Mobile Geochemistry, Inc. is approved as an Environmental Testing Laboratory and Mobile Laboratory in accordance with the DoD-ELAP Program and ISO/IEC 17025:2005 programs through PJLA, accreditation number 69070 for EPA Method TO-15, H&P Method TO-15, EPA Method 8260B and H&P 8260SV.

H&P is approved by the State of Arizona as an Environmental Testing Laboratory and Mobile Laboratory, certification numbers AZM758 and AZ0779.

H&P is approved by the State of California as an Environmental Laboratory and Mobile Laboratory in conformance with the Environmental Laboratory Accreditation Program (ELAP) for the category of Volatile and Semi-Volatile Organic Chemistry of Hazardous Waste, certification numbers 2740, 2741, 2743, 2744, 2745, 2754 & 2930.

H&P is approved by the State of Florida Department of Health under the National Environmental Laboratory Accreditation Conference (NELAC) certification number E871100.

The complete list of stationary and mobile laboratory certifications along with the fields of testing (FOTs) and analyte lists are available at www.handpmg.com/about/certifications.

Mobile Geochemistry, Inc.

2470 Impala Drive, Carlsbad, CA 92010
& Field Office - Signal Hill, CA
W handpmg.com E info@handpmg.com
P 760.804.9678 F 760.804.9159

VAPOR / AIR Chain of Custody

DATE: 8/21/18
Page 1 of 2

Lab Client and Project Information

Lab Client/Consultant: California Env.	Project Name / #: 3511
Lab Client Project Manager: Greg Buensuceso	Project Location: 525 S. Virgil Ave. LA
Lab Client Address: 30423 Canwood St.	Report E-Mail(s): greg@calenviro.com
Lab Client City, State, Zip: Agoura Hills, CA	
Phone Number: 818-991-1542	

Reporting Requirements
- [x] Standard Report [ ] Level III [ ] Level IV
- [ ] Excel EDD [ ] Other EDD:
- [ ] CA Geotracker Global ID:

Turnaround Time
- [x] 5-7 day Stnd [ ] 24-Hr Rush
- [ ] 3-day Rush [ ] Mobile Lab
- [ ] 48-Hr Rush [ ] Other:

Sampler Information
Sampler(s): E. Corson D. Burkhalter
Signature:
Date: 8/21/18

Sample Receipt (Lab Use Only)

Date Rec'd: 8/22/18 Control #: 180726.02
H&P Project # CE082218-11
Lab Work Order #
Sample Intact: [x] Yes [ ] No [ ] See Notes Below
Receipt Gauge ID: 30005 Temp: RT
Outside Lab:
Receipt Notes/Tracking #:
Lab PM Initials: MS

Additional Instructions to Laboratory:

Preferred VOC units (please choose one):
[x] µg/L [ ] µg/m³ [ ] ppbv [ ] ppmv

SAMPLE NAME	FIELD POINT NAME (if applicable)	DATE mm/dd/yy	TIME 24hr clock	SAMPLE TYPE Indoor Air (IA), Ambient Air (AA), Subslab (SS), Soil Vapor (SV)	CONTAINER SIZE & TYPE 400mL/1L/6L Summa, Tedlar, Tube, etc.	CONTAINER ID (###)	Lab use only: Receipt Vac	VOCs Standard Full List [x] 8260SV [ ] TO-15	VOCs Short List / Project List [ ] 8260SV [ ] TO-15	Oxygenates [ ] 8260SV [ ] TO-15	Naphthalene [ ] 8260SV [ ] TO-15	TPHv as Gas [ ] 8260SVm [ ] TO-15m	Aromatic/Aliphatic Fractions [ ] 8260SVm [ ] TO-15m	Leak Check Compound [x] DFA [ ] IPA [ ] He	Methane by EPA 8015m	Fixed Gases by ASTM D1945 [ ] CO2 [ ] O2 [ ] N2				
CEB1-5		8/21/18	1131	SV	400mL	286	-1.13	X						X						
CEB1-5 Rep			1134	SV	400mL	383	-1.05	X						X						
CEB2-15			1140	SV	400mL	456	-1.48	X						X						
CEB2-5			1148	SV	400mL	227	-2.49	X						X						
CEB3-15			1208	SV	400mL	084	-1.76	X						X						
CEB4-15			1222	SV	400mL	196	-1.97	X						X						
CEB4-5			1229	SV	400mL	226	-5.67	X						X						
CEB5-15			1241	SV	400mL	253	-2.05	X						X						
CEB5-5			1252	SV	400mL	029	-5.41	X						X					Field Vac = -5 "Hg	
CEB6-15			1303	SV	400mL	652	-1.99	X						X						

Approved/Relinquished by:	Company:	Date:	Time:	Received by:	Company:	Date:	Time:
[signature]	CAL ENVIRO	8/21/18		[signature]	H&P	8/21/18	1330
Approved/Relinquished by:	Company:	Date:	Time:	Received by:	Company:	Date:	Time:
Approved/Relinquished by:	Company:	Date:	Time:	Received by:	Company:	Date:	Time:

*Approval constitutes as authorization to proceed with analysis and acceptance of conditions on back

Mobile Geochemistry, Inc.

2470 Impala Drive, Carlsbad, CA 92010
& Field Office - Signal Hill, CA
W handpmg.com E info@handpmg.com
P 760.804.9678 F 760.804.9159

VAPOR / AIR Chain of Custody

DATE: 8/21/18
Page 1 of 2

Lab Client and Project Information

Lab Client/Consultant: California Env.	Project Name / #: 3511
Lab Client Project Manager: Greg Buensuceso	Project Location: 525 S. Virgil Ave. LA
Lab Client Address: 30423 Canwood St.	Report E-Mail(s): greg@calenviro.com
Lab Client City, State, Zip: Agoura Hills, CA	
Phone Number: 818-991-1542	

Reporting Requirements
- [x] Standard Report ☐ Level III ☐ Level IV
- ☐ Excel EDD ☐ Other EDD:
- ☐ CA Geotracker Global ID:

Turnaround Time
- [x] 5-7 day Stnd ☐ 24-Hr Rush
- ☐ 3-day Rush ☐ Mobile Lab
- ☐ 48-Hr Rush ☐ Other:

Sampler Information
- Sampler(s): E. Corson D. Blackwelder
- Signature: D. Blackwelder
- Date: 8/21/18

Sample Receipt (Lab Use Only)

Date Rec'd: 8/22/18	Control #: 180726-02
H&P Project # CE082218-11	
Lab Work Order #	
Sample Intact: [x] Yes ☐ No ☐ See Notes Below	
Receipt Gauge ID: 50005	Temp: RT
Outside Lab:	
Receipt Notes/Tracking #:	
Lab PM Initials: WA	

Additional Instructions to Laboratory:

* Preferred VOC units (please choose one):
[x] µg/L ☐ µg/m³ ☐ ppbv ☐ ppmv

SAMPLE NAME	FIELD POINT NAME (if applicable)	DATE mm/dd/yy	TIME 24hr clock	SAMPLE TYPE Indoor Air (IA), Ambient Air (AA), Subslab (SS), Soil Vapor (SV)	CONTAINER SIZE & TYPE 400mL/1L/6L Summa, Tedlar, Tube, etc.	CONTAINER ID (###)	Lab use only: Receipt Vac	VOCs Standard Full List [x] 8260SV ☐ TO-15	VOCs Short List / Project List ☐ 8260SV ☐ TO-15	Oxygenates ☐ 8260SV ☐ TO-15	Naphthalene ☐ 8260SV ☐ TO-15	TPHv as Gas ☐ 8260SVm ☐ TO-15m	Aromatic/Aliphatic Fractions ☐ 8260SVm ☐ TO-15m	Leak Check Compound ☐ He ☐ IPA	Methane by EPA 8015m	Fixed Gases by ASTM D1945 ☐ CO2 ☐ O2 ☐ N2				
CE36-5		8/21/18		SV	400mL	071	-2.44	X						X						

Approved/Relinquished by:	Company: CAL ENVIRO	Date: 8/21/18	Time:	Received by:	Company: H&P	Date: 8/21/18	Time: 1530
Approved/Relinquished by:	Company:	Date:	Time:	Received by:	Company:	Date:	Time:
Approved/Relinquished by:	Company:	Date:	Time:	Received by:	Company:	Date:	Time:

*Approval constitutes as authorization to proceed with analysis and acceptance of conditions on back

H&P Mobile Geochemistry Inc.

Log Sheet: Soil Vapor Sampling with Summa

H&P Project #: CE082118-SPST/TECH
Site Address: 525 S. Virgil Ave., L.A.
Consultant: CalEnv.
Consultant Rep(s): Greg
Date: 8/21/18
Page: 1 of 1
H&P Rep(s): E. Corson, D. Balkenbush
Reviewed: DB
Scanned: TJones

Equipment Info
Inline Gauge ID#: T29
Pump ID#: 010

Purge Volume Information
PV Amount: 3PV
PV Includes: ~~X~~ Tubing, ~~X~~ Sand 40%, ~~X~~ Dry Bent 50%

Leak Check Compound
A cloth saturated with LCC is placed around tubing connections and probe seal. This is done for all samples unless otherwise noted.
~~X~~ 1,1-DFA ☐ 1,1,1,2-TFA ☐ IPA ☐ Other:

	Sample and Summa Information							Probe Specs							Purge & Collection Information						
	Point ID	Summa ID #	Sample Kit ID #	Start Time	Initial Vac (" Hg)	End / Sample Time	End Vac (" Hg)	Probe Depth (ft)	Tubing Length (ft)	Tubing OD (in.)	Sand Ht (in.)	Sand Dia (in.)	Dry Bent. Ht (in.)	Dry Bent. Dia (in.)	Shut In Test 60 sec (✓)	Leak Check (✓)	Purge Vol (mL)	Purge Flow Rate (mL/min)	Pump Time (min:sec)	Sample Flow Rate (mL/min)	ProbeVac ☒ Hg ☐ H_2O
1	CEB1-5	286	007	1129	-30	1131	∅	5	7	1/8	12	.75	6	.75	✓	✓	189	<200	–	<200	∅
2	CEB1-5 Rep	383	007	1131	-30+	1134	∅	5	7	1/8	12	.75	6	.75	✓	✓	589	<200	–	<200	∅
3	CEB2-15	456	068	1137	-28	1140	∅	15	17	1/8	12	1.5	6	1.5	✓	✓	726	<200	3:38	<200	∅
4	CEB2-5	222	038	1145	-30+	1148	∅	5	7	1/8	12	1.5	12	1.5	✓	✓	958	<200	4:47	<200	∅
5	CEB3-~~5~~5		No Sample					15	17	1/8	12	1.5	6	1.5	✓	✓	726	200	~~3:38~~	<200	100+
6	CEB3-15	084	109	1205	-30+	1208	∅	5	7	1/8	12	1.5	12	1.5	✓	✓	958	200	4:47	<200	∅
7	CEB4-15	196	118	1218	30	1222	∅	15	17	1/8	12	1.5	6	1.5	✓	✓	726	200	3:38	<200	-5
8	CEB4-5	226	121	1225	~~-30+~~	1229	~~∅~~ -2	5	7	1/8	12	1.5	12	1.5	✓	✓	958	200	4:47	<200	-90
9	CEB5-15	253	097	1238	-30+	1241	∅	15	17	1/8	12	1.5	6	1.5	✓	✓	726	200	3:38	<200	∅
10	CEB5-5	029	024	1242	~~-30+~~	1252	-5	5	7	1/8	12	1.5	12	1.5	✓	✓	958	200	4:47	<200	-95
11	CEB6-15	652	017	1300	-30+	1303	∅	15	17	1/8	12	1.5	6	1.5	✓	✓	726	200	3:38	<200	∅
12	CEB6-5	071	034	1307	-30+	1310	∅	5	7	1/8	12	1.5	12	1.5	✓	✓	958	200	4:47	<200	∅

Site Notes such as weather, visitors, scope deviations, health & safety issues, etc. (When making sample specific notes, reference the line number above):
(5) CEB3-5 High Vac +100" H_2O No Flow
(8) CEB4-5 High Vac Low Flow -90" H_2O
(10) CEB5-5 High Vac +95" H_2O Low Flow
~~3~~* CEB3-5 + Clay @ 5', okd by Greg to not reset.

California



Environmental

ENVIRONMENTAL SITE ASSESSMENT - PHASE I

Commercial Property
APN 5077-004-030
518 & 526 South Westmoreland Avenue
515, 517, 525 & 531 South Virgil Avenue
Los Angeles, California 90020

FOR

THOMAS SAFRAN & ASSOCIATES
11812 San Vicente Boulevard, Suite 600
Los Angeles, California 90049
Attention: Wendy Sov

CE Job No. EV0318-3511
April 2018

30423 Canwood Street, Suite 208, Agoura Hills, CA 91301 • P: (818) 991-1542 • F: (818) 991-1542 • E: ceworks@calenviro.com

TABLE OF CONTENTS

Page

TEXT

1.0 EXECUTIVE SUMMARY iv
2.0 INTRODUCTION 1
3.0 SITE DESCRIPTION 5
3.1 LOCATION AND LEGAL DESCRIPTION 5
3.2 DESCRIPTION OF PROPERTY 5
3.3 GEOLOGY AND HYDROGEOLOGY 5
4.0 BACKGROUND INFORMATION 6
4.1 PREVIOUS WORK 6
4.2 SITE UTILIZATION HISTORY 7
4.2.1 Historical City Directories 7
4.2.2 Historical Aerial Photographs 8
4.2.3 Historical Fire Insurance Maps 9
4.2.4 Historical Topographic Maps 10
4.3 RECORDS REVIEW INFORMATION 10
4.3.1 Building Information 10
4.3.2 Underground Storage Tank & Hazardous Materials Research 11
4.3.3 State Regulatory Agency File Review 11
4.3.3 LACFD-HHMD and SCAQMD File Review 11
4.4 SITE DRIVE-BY 12
5.0 SITE RECONNAISSANCE 12
5.1 DESCRIPTION OF PROPERTY/PROPOSED PROJECT 13
5.2 ADJACENT PROPERTIES 13
5.3 TOPOGRAPHY AND DRAINAGE 13
5.4 PAST USES OF THE PROPERTY 13
5.5 USE OF HAZARDOUS SUBSTANCES 14
5.6 STORAGE TANKS 14
5.7 CONTAINERS OF HAZARDOUS OR UNIDENTIFIED SUBSTANCES 14
5.8 SOILID WASTE DISPOSAL 14
5.9 POLY-CHLORINATED BIPHENYL'S (PCBs) 14
5.10 HEATING/COOLING EQUIPMENT 14
5.11 ASBESTOS CONTAINING MATERIALS (ACM) 15
5.12 WASTEWATER DISPOSAL SYSTEMS 15
5.13 RADON 15
5.14 LEAD 15
5.15 WELLS 16
5.16 ODOR 16
5.17 STRESSED VEGETATION 16
5.18 STAINING OR RESIDUE 16
5.19 PITS, PONDS, OR LAGOONS 16
5.20 POTABLE WATER SUPPLY 16
5.21 SEWAGE DISPOSAL SYSTEM 17

5.22 OTHER CONDITIONS OF CONCERN 17
6.0 NEARBY CONTAMINATED SITES 17
6.1 LANDFILLS 17
6.2 OIL FIELD MAPS/METHANE HAZARD ZONES 17
6.3 STANDARD ENVIRONMENTAL RECORD SOURCES 18
6.4 POTENTIAL VAPOR ENCROACHMENT CONDITION (p-VEC) 20
7.0 APPARENT PROBLEM 21
8.0 CONCLUSIONS AND RECOMMENDATIONS 22
9.0 OPINION OF ENVIRONMENTAL PROFESSIONAL 24
10.0 REFERENCES AND QUALIFICATIONS 25

TABLES

I. Historical City Directories 7
II. Historical Aerial Photographs 9
III. Historical Fire Insurance Maps 10
IV. Standard Environmental Record Sources 19

ILLUSTRATIONS

Site Photographs – Plates 1-3
Figure 1 - Vicinity Map
Figure 2 - Plot Plan

APPENDICES

I. Environmental Field Reconnaissance Checklist, Field Interview, and User Questionnaire
II. EDR City Directory, Aerial Photographs, Sanborn Maps, and Topographic Maps
III. Building Permits
IV. Agency Inquiry and Response Letters
V. EDR Radius Map with GeoCheck
VI. Asbestos Reports and Memorandums

1.0 EXECUTIVE SUMMARY

An Environmental Site Assessment - Phase I was prepared for the subject property located at 518 and 526 South Westmoreland Avenue and 515, 517, 525 and 531 South Virgil Avenue, Los Angeles, California 90020. The scope of work for the Phase I meets ASTM E 1527-13 *Standard Practice for Environmental Site Assessments*. The purpose of the Phase I report is to provide information regarding the potential for hazardous material impacts to the soil and groundwater beneath the subject property. Such threats or material threats are identified in this report as Recognized Environmental Conditions (RECs). The presence of Historical Recognized Environmental Conditions (HRECs) and Controlled Recognized Environmental Conditions (CRECs) was also evaluated. The extent of this evaluation in conjunction with owner/client-supplied data is intended to satisfy the requirements of all appropriate inquiry into the previous ownership and uses of the property. The scope of the work included a site reconnaissance, research of land use records and other sources for preliminary indications of hazardous material use, storage, or disposal at the property and/or on contiguous parcels. It is proposed to redevelop the property with a new mixed-use structure with subterranean parking levels.

The subject property consists of one (1) rectangular-shaped parcel of land that encompasses approximately 42,160 square feet. The property is currently developed with one (1) three-story structure situated along South Virgil Avenue. The structure was constructed in 1965 and is currently occupied by California Association of Realtors. The remainder of the property consists of an asphalt paved parking lot accessed from South Westmoreland Avenue.

Historical site utilization research indicates that the subject property was undeveloped prior to 1911. Sanborn Fire Insurance Map research indicates the parcel was developed with residential dwellings from at least 1921 through 1961. A certificate of occupancy indicates that construction of the current onsite structure was completed by 1966.

The subject property is not identified on the standard environmental government sources researched in this report. However, the property is located within a Methane Hazard Zone as identified by the City of Los Angeles. Additionally, The DOGGR Well Finder database indicates a buried oil well, formerly operated by Wilson Oil Company, is located beneath the subject building. No additional information was available on the Well Finder database. Based on historical research the well was likely drilled and buried prior to 1911.

Certified Asbestos Management Consultants (CAMC) prepared asbestos inspection reports for the subject building dated January 20, 1989. Asbestos containing materials (ACM) were found in piping insulation, acoustical ceiling, floor tiles, and fireproofing material. On January 26, 1989, California Association of Realtors issued a memorandum indicating ACM was removed from the first floor; including floor tiles, ceiling tiles, and piping. The memo also indicates that removal of all ACM from the subject building was contemplated. However, no further documentation of ACM inspections or removal was provided to CE for review.

The nearest listed contaminated site to the subject property is located at 2951 West 6th Street approximately 330 feet to the southeast. This offsite property was formerly occupied by a Unocal service station. In 1989, one (1) 500-gallon waste-oil and three (3) 10,000-gallon gasoline USTs were removed from the site. Following removal of the tanks, ten (10) groundwater monitoring wells were installed and soil samples were collected from four (4) soil borings. Concentrations of TPH as gasoline were found up to 1,012 mg/kg. Follow-up investigations found concentrations of TPH as gasoline up to 3,915 mg/kg. Site remediation consisting of multi-

phase extraction and excavation took place between 2002 and 2003. This offsite property received case closed status from the RWQCB on April 11, 2011. Based on the distance from the subject site and a southern groundwater gradient, it is considered unlikely that this offsite release has impacted the subject property.

California Environmental has prepared an Environmental Site Assessment - Phase I in conformance with the scope and limitations of ASTM 1527-13 for the property located at 518 and 526 South Westmoreland Avenue and 515, 517, 525 and 531 South Virgil Avenue, Los Angeles, California 90020. One data failure was encountered during the preparation of this report. The RWQCB has not responded to the request for records. This data failure does not alter the conclusions or recommendations made in this report. A Preliminary Title Report prepared by Commonwealth Land Title Company dated February 7, 2018 for the subject property was reviewed by CE. No environmental liens or environmental activity use limitations (AULs) were identified in the document.

The property is located within a Methane Hazard Zone as identified by the City of Los Angeles and a buried oil well is located beneath the subject building, which constitute Recognized Environmental Conditions (RECs). CE recommends a soil gas screening survey to evaluate methane concentrations in the shallow subsurface. Additionally, the historical auto repair activities conducted on the adjacent property to the south (534 S. Westmoreland Avenue) is considered an environmental concern. CE recommends soil and soil vapor sampling along the property boundary nearest this offsite facility to assess possible impacts to the subject property subsurface. Due to the date of construction of the subject building in 1965, it is recommended that an asbestos and lead survey be conducted by a certified lead consultant prior to renovation or demolition of the subject building. Lastly, the DOGGR Well Finder database indicates a buried oil well, formerly operated by Wilson Oil Company, is located beneath the subject building. CE recommends a post-demolition geophysical survey to locate and determine the condition of the buried well. It is probable the old oil well will require abandonment to modern DOGGR standards. Construction over the abandoned oil well will require conformance to the current *DOGGR Construction Site Well Review Program*. No evidence of historical recognized environmental conditions (HRECs) or controlled recognized environmental conditions (CRECs) was identified in connection with the subject property.

2.0 INTRODUCTION

The following report presents the findings of the Environmental Site Assessment - Phase I prepared for the subject property located at 518 and 526 South Westmoreland Avenue and 515, 517, 525 and 531 South Virgil Avenue, Los Angeles, California 90020. The scope of the Phase I study meets ASTM E 1527-13 *Standard Practice for Environmental Site Assessments* and included research of available land use records and other sources for preliminary indications of hazardous material use, storage or disposal at the property. The findings of this study are intended to provide information to the client regarding potential hazardous material impacts to the soil and groundwater beneath the site.

The scope of the investigation was conducted in general accordance with ASTM Standard Practice for Environmental Site Assessments – Phase I, Environmental Site Assessment Process ASTM E 1527-13. The steps outlined in this process are intended to permit a user (client) to satisfy one of the requirements to qualify for the innocent landowner, contiguous property owner, or bona fide purchaser limitations on CERCLA liability. Specifically, this report along with certain obligations of the client, constitutes All Appropriate Inquiry (AAI) into the previous ownership and uses of the property consistent with the standard of care as practiced in this area by environmental professionals. A main component of the assessment is to identify recognized environmental conditions, controlled recognized environmental conditions, and historical recognized environmental conditions, as they may affect the subject property. As defined by ASTM E 1527-13, a recognized environmental condition (REC) means *"the presence or likely presence of any hazardous substances or petroleum products on a property under conditions that indicate an existing release, past release, or a material threat of a release of any hazardous substances or petroleum products into structures on the property or into the ground, groundwater, or surface water of the property."* A controlled recognized environmental condition (C-REC) is defined *as "a recognized environmental condition resulting from a past release of hazardous substances or petroleum products that has been addressed to the satisfaction of the applicable regulatory authority (for example, as evidenced by the issuance of a no further action letter or equivalent, or meeting risk-based criteria established by regulatory authority), with hazardous substances or petroleum products allowed to remain in place subject to the implementation of required*

controls (for example, property use restrictions, activity and use limitations, institutional controls, or engineering controls).” An historical recognized environmental condition (HREC) is defined as *“a past release of any hazardous substances or petroleum products that has occurred in connection with the property and has been addressed to the satisfaction of the applicable regulatory authority or meeting unrestricted use criteria established by a regulatory authority, without subjecting the property to any required controls (for example, property use restrictions, activity and use limitations, institutional controls, or engineering controls).”*

An important component of complying with the ASTM E 1527-13 Standard is information to be obtained or in the possession of the client and/or seller of the property. Such information includes obtaining and review of a recent title report, any specialized information regarding the site or surrounding area which may give rise to identification of a recognized environmental condition, and/or reasons given by the seller should the purchase price be significantly lower than what would be reasonably expected for a property of similar size and value. Often a real estate appraiser is commissioned to evaluate the purchase or sale price of a property. Such an appraisal is outside the scope of this Phase I Assessment report.

The independent conclusions represent California Environmental’s (CE) professional judgment based on the conditions that existed and the information and data available during the course of the study. Factual information regarding operations, conditions, and test data provided by the client, the owner or their representatives have been assumed to be correct and complete. This report includes **CONCLUSIONS AND RECOMMENDATIONS**, which together with the remainder of this report are subject to the **NOTICE** at the end of the report. **This report was prepared for the sole use and reliance by the client as identified on the title page of this report. Use of this report by other entities is expressly forbidden unless the client and CE grant permission.**

The scope of work included:

- A walkover of the site.
- Review of client/owner supplied information.
- Review of building and grading permits on file with the City of Los Angeles Department of Building and Safety.
- A review of underground storage tank files and industrial waste records maintained by the City of Los Angeles Fire Department Underground Storage Tank and Hazardous Materials Divisions.
- Review of historical USGS topographic maps and historical aerial photographs maintained by EDR Company.
- Research of historical Sanborn Fire Insurance Maps maintained by EDR Company.
- Contact with the California Environmental Protection Agency, Department of Toxic Substances Control to review their files.
- Contact with the California Environmental Protection Agency, Regional Water Quality Control Board to review their files.
- Contact with the Los Angeles County Fire Department to review their files.
- Contact with the South Coast Air Quality Management District to review their files.
- Review of oil well records maintained by the State of California Division of Oil, Gas, and Geothermal Resources.
- Review of the City of Los Angeles – Zone Information and Map Access System (ZIMAS) database.
- Review of Los Angeles County Landfill Maps.
- Review of the following lists and maps of suspect or known contaminated sites; a complete listing of these sources is contained within **APPENDIX V**.
    - California Regional Water Quality Control Board, (RWQCB) - *Computer Case Listing of Reported Underground Tank Leaks*, covering Los Angeles County.
    - California Department of Health Services - *Hazardous Waste and Substance Sites - Cortese List and Contaminated Wells List, which includes the Bond Expenditure Plan* (BEP) sites.
    - California Environmental Protection Agency, Facility and Manifest Data, HAZNET.

- Historical California Environmental Protection Agency, Department of Toxic Substances Control - *CalSites List*.
- California Department of Health Services, *Hazardous Waste Information System* (HWIS) and Tanner Report.
- California Integrated Waste Management Board, *Solid Waste Information System* - (SWIS) List.
- State Water Resources Control Board, *Toxic Pits Clean-up Act (Toxic Pits).*
- State Water Resources Control Board, *Hazardous Substance Storage Container Database* (UST, LUST, SLIC, and WDS).
- U.S. Environmental Protection Agency - *National Priorities List* (NPL).
- U.S. Environmental Protection Agency - *Comprehensive Environmental Response, Compensation, and Liability Information System* (CERCLIS).
- U.S. Environmental Protection Agency, *Toxic Release Inventory System* (TRIS).
- U.S. Environmental Protection Agency, *Resource Conservation and Recovery Information, System Treatment, Storage and Disposal Facilities*, (RCRA-TSDF).
- U.S. Environmental Protection Agency, *Resource Conservation and Recovery Information System, Large Quantity Generators*, (RCRA-LQG).
- U.S. Environmental Protection Agency, Resource *Conservation and Recovery Information System, Small Quantity Generators*, (RCRA-SQG).
- U.S. Environmental Protection Agency - *Superfund Amendment and Reauthorization Act, Title III*, (SARA Title III).
- U.S. Environmental Protection Agency, *Emergency Response Notification System* (ERNS).
- U.S. Environmental Protection Agency, *Facility Index System* (FINDS).
- U.S. Environmental Protection Agency, *Civil Enforcement Docket* (DOCKET).

- A review of government records databases of suspect or known contaminated sites and historical city directories research was performed by EDR Company. The results of the search are summarized in this report. The EDR reports are enclosed in **APPENDICES II** and **V**.
- Review of previous asbestos inspection reports prepared by Certified Asbestos Management Consultants.
- Preparation of this report.

3.0 SITE DESCRIPTION

3.1 LOCATION AND LEGAL DESCRIPTION

The subject property is located between the west side of South Virgil Avenue and the east side of South Westmoreland Avenue, in the City of Los Angeles, California, see **FIGURE 1 - VICINITY MAP**. The current street addresses for the property are 518 and 526 South Westmoreland Avenue and 515, 517, 525, and 531 South Virgil Avenue. According to the Los Angeles County Tax Assessor's office, the Number (APN) for the subject property is 5077-004-030.

3.2 DESCRIPTION OF PROPERTY / PROPOSED PROJECT

The subject property consists of one (1) rectangular-shaped parcel of land that encompasses approximately 42,160 square feet. The property is currently developed with one (1) three-story structure situated along South Virgil Avenue. The structure was constructed in 1965 and is currently occupied by California Association of Realtors. The remainder of the property consists of an asphalt paved parking lot accessed from South Westmoreland Avenue. It is proposed to redevelop the property with a new mixed-use structure with subterranean parking levels.

3.3 GEOLOGY AND HYDROGEOLOGY

The subject property is located approximately 3 miles south of the Santa Monica Mountains and 3.5 miles southwest of the Elysian Hills within the La Brea Plain of the Los Angeles Basin. The La Brea Plain is bounded by the Newport-Inglewood belt of hills to the west and the Elysian Hills to the east. The La Brea Plain consists of alluvial sediments from the Santa Monica Mountains and Elysian Hills.

The site is located within the Central Subbasin of the Coastal Plain of Los Angeles Groundwater Basin. The Central Groundwater Basin is bounded on the north by the La Brea high, on the northeast and east by the Elysian, Repetto, Merced and Puente Hills, on the southeast roughly by Coyote Creek, and on the west by the Newport-Inglewood Fault and the Baldwin, Rosecrans, and Dominguez Hills. Regional groundwater level data obtained from the RWQCB GeoTracker database suggest the depth to first groundwater in the vicinity of the subject property ranges from 10 to 30 feet below ground surface (bgs). A southerly groundwater flow direction was determined from the regional groundwater elevation data.

4.0 BACKGROUND INFORMATION

4.1 PREVIOUS WORK

Certified Asbestos Management Consultants (CAMC) prepared an asbestos inspection report for the subject property dated January 20, 1989. The primary purpose of the inspection was to determine whether asbestos containing materials (ACM) were present in the first floor area, which was to be remodeled. The inspection was carried out on September 9, 1988. CAMC also conducted a limited ACM survey of the rest of the structure. ACM was found in piping insulation, acoustical ceiling, and fireproofing material. Roofing and flooring materials were not sampled. CAMC recommended consultant oversight during ACM removal activities prior to the remodel.

Certified Asbestos Management Consultants prepared an asbestos inspection report of floor tiles for the subject property dated January 20, 1989. Twenty (20) samples of floor tile, mastic, and other suspected ACM were taken on January 6, 1988 from the first floor. ACM was found in floor tile, mastic, and insulation from a fire door.

On January 26, 1989, California Association of Realtors, the building tenant, issued a memorandum indicating ACM was removed from the first floor including floor tiles, ceiling tiles, and piping. The

memo also indicates that removal of all ACM from the subject building was contemplated. However, no further documentation of ACM inspections or removal was provided to CE for review.

4.2 SITE UTILIZATION HISTORY

4.2.1 Historical City Directories

EDR Company was contacted to research historical city directories for the subject property and adjacent sites. The city directories were reviewed at approximately five year intervals spanning from 1924-2014. A summary of city directories reviewed for the subject property is included in **TABLE I**. The EDR City Directory is attached in **APPENDIX II**.

TABLE I
Historical City Directories

Year	Use/User	Source
515 South Virgil Avenue		
1924-1951	Residential Tenants	Los Angeles City Directory Co.
525 South Virgil Avenue		
1970	Northwest Casualty Co. Northwest Mutual Insurance	Pacific Telephone
1975	Northwest Casualty Co.	Pacific Telephone
1976	Administration Offices Brady Donald & Associates Burroughs Corporation Business Credit Corp. Cain John R & Co. Consultants Don Mar Financial El Ultimo Rancho Electronic Credit Control Harrington Development Raymond Partnership Architects Metro Republic Commercial Services Metropolitan Collections Republic Collections Retail Credit Bureau of Los Angeles Title Records Inc Tri Safe Inc United States Gypsum Co.	Pacific Telephone

TABLE I
Historical City Directories – Continued

Year	Use/User	Source
525 South Virgil Avenue		
1981	Burroughs Corp. California Association of Realtors Heumann & Associates Institute of Real Estate Management Singer Attorneys	Pacific Telephone
1986	California Association of Realtors Burroughs Corp. Commonwealth Financial Corp. Fremont Indemnity Corp.	Pacific Telephone
1990-2006	California Association of Realtors	Pacific Telephone
2010	California Association of Realtors Rebs Subscription Services Senior Advantage Real Estate Formsnet LLC	EDR Digital Archive
2014	California Association of Realtors Rebs Subscription Services Senior Advantage Real Estate Formsnet LLC Finom Inc	EDR Digital Archive
531 South Virgil Avenue		
1924-1942	Residential Tenants	Los Angeles City Directory Co.
518 South Westmoreland Avenue		
1924-1962	Residential Tenants	Los Angeles City Directory Co. Pacific Bell Telephone
526 South Westmoreland Avenue		
1924-1962	Residential Tenants	Los Angeles City Directory Co. Pacific Bell Telephone

4.2.2 Historical Aerial Photographs

Historical aerial photographs were reviewed as part of this study. The photographs are part of the aerial photograph collection maintained by the EDR Company. Sixteen (16) photographs were reviewed for the subject property. The photographs are summarized below in **TABLE II**. The aerial photographs are attached in **APPENDIX II** of this report.

TABLE II
Historical Aerial Photographs

Date	Source	Description
1923	FAIR	The subject property appears developed with multiple residential structures. The subject property appears located in an area of dense residential development.
1928	USGS	No significant changes have occurred to the subject property or neighboring properties. Multiple large structures have been developed to the north and south.
1938	USDA	No significant changes have occurred to the subject property or the surrounding area.
1948	USGS	No significant changes have occurred to the subject property or the surrounding area.
1952	USGS	No significant changes have occurred to the subject property. The properties to the south and southwest have been developed with commercial structures that include what appears to be a gas station to the southeast.
1954	USDA	No significant changes have occurred to the subject property or the surrounding area.
1964	USGA	The eastern portion of the subject property has been redeveloped as a parking lot. The subject property's western portion appears to have no significant changes. The neighboring properties to the north have been developed into their current configuration. The neighboring properties to the south appear to have no significant changes.
1970	EDR PBP	The subject property has been developed into its current configuration. No significant changes have occurred to the surrounding area.
1977	EDR PBP	No significant changes have occurred to the subject property or the surrounding area.
1983	EDR PBP	No significant changes have occurred to the subject property. The previous pump station to the south, southeast has been redeveloped into the current structure.
1989	USDA	No significant changes have occurred to the subject property or the surrounding area.
1994	USGS/DOQQ	No significant changes have occurred to the subject property or the surrounding area.
2002	USDA	No significant changes have occurred to the subject property or the surrounding area.
2005	USDA/NAIP	No significant changes have occurred to the subject property or the surrounding area.
2010	USDA/NAIP	No significant changes have occurred to the subject property or the surrounding area.
2012	USDA/NAIP	No significant changes have occurred to the subject property or the surrounding area.

4.2.3 Historical Fire Insurance Maps

The EDR Company was contacted to review historical fire insurance maps for the subject property. Maps covering the subject property for eight (8) time periods between 1907 and 1970 were found. The map descriptions are summarized below in **TABLE III.** Copies of the fire insurance maps are attached in **APPENDIX II** of this report.

TABLE III
Historical Fire Insurance Maps

Date	Description
1907	The subject property is undeveloped. The surrounding area is developed with dwellings.
1921	The subject property is developed with five (5) dwellings, each with an associated detached garage. The neighboring properties to the north and south have been developed with dwellings and flats.
1950	The subject property appears similar to the previous Sanborn map. An apartment has been developed directly to the north. Two gas stations and an auto repair garage can be seen directly to the south of the subject property.
1954	The subject property and surrounding area appear similar to the previous Sanborn Map.
1955	The subject property and surrounding area appear similar to the previous Sanborn Map.
1961	The eastern portion of the subject property has been redeveloped as a parking lot. The western portion of the subject property appears similar to the previous Sanborn Map.
1968	The subject property appears in its current configuration. On the adjacent property to the north, the current office structure has been developed. Directly to the south, the gas station has been reconfigured.
1970	The subject property and surrounding appear similar to the previous Sanborn Map.

4.2.4 Historical Topographic Maps

Historical USGS topographic maps were provided by EDR Company and from online database sources. Maps covering the subject property for fifteen (15) time periods were found. The topographic maps indicate that the subject property was in an area of sparse development from at least 1894 through 1902 and in an area of dense urban development since at least 1920.

4.3 RECORDS REVIEW INFORMATION

4.3.1 Building Information

The City of Los Angeles Department of Building and Safety was contacted for the purpose of researching building permits and Certificates of Occupancies for the property. Building permits for the construction of new residential structures were issued 1911, 1913, and 1948. A permit for the development of a parking lot was issued in 1957 and a permit for construction of the current onsite structure was issued in 1965. Certificates of Occupancies indicate 515 South Virgil Avenue was utilized

as a parking lot in 1958 and 525 South Virgil Avenue was utilized as an office building in 1966. Additional permits reviewed include mechanical, maintenance, electrical and building alteration permits. Copies of the permits are included in **APPENDIX III**.

4.3.2 Underground Storage Tank & Hazardous Materials Research

The City of Los Angeles Fire Department (LAFD) publishes lists of records for active and inactive underground storage tanks (USTs) and hazardous materials inventories within the city of Los Angeles. CE's review of the lists released by the LAFD indicates that no files are maintained for the subject property addresses.

4.3.3 State Regulatory Agency File Review

Inquiry letters were sent to the State of California Department of Toxic Substances Control (DTSC) and the California Regional Water Quality Control Board – Los Angeles Region (RWQCB). A response from the DTSC indicates that no files are maintained for the subject property addresses. The RWQCB has not yet responded to the request for records. The RWQCB response letter will be forwarded once received should a file exist for the property. The agency inquiries and DTSC response letter are included in **APPENDIX IV**. CalEPA DTSC and RWQCB online databases were also reviewed. The subject property is not listed on the databases researched for this report.

4.3.3 LACFD-HHMD and SCAQMD File Review

An online request for records was made with the Los Angeles County Fire Department – Health Hazardous Materials Division (LACFD-HHMD) for any information they may have regarding soil, water or air contamination at the subject property. Responses from the LACFD-HHMD indicate that no files are maintained for the subject property addresses. The agency responses are included in **APPENDIX IV.**

The SCAQMD online FIND database was researched for any active or inactive records related to the subject property. A review of the SCAQMD Facility Information Detail (FIND) database indicates that 525 South Virgil Avenue, occupied by California Association of Realtors, is listed as an active facility.

However, there is no equipment listed or facility details. No violations or notices to comply are noted on the database.

4.4 SITE DRIVE-BY

A drive-by of the area within one-quarter mile of the property was conducted to help identify nearby sites that possibly use, store, or generate hazardous materials. The area surrounding the subject property consists of residential and commercial properties. No service stations are located on the properties adjacent to the subject property. A list of selected environmental risk sites identified within a one-quarter mile radius of the subject property is included in the **STANDARD ENVIRONMENTAL RECORDS SOURCES** section of this report.

5.0 SITE RECONNAISSANCE

The site conditions were observed during a reconnaissance conducted by Ryan Bzoskie of California Environmental on March 28, 2018. California Environmental completed a Field Reconnaissance Checklist during the site reconnaissance. An Environmental Owner Questionnaire was completed by Rick Shumacher of California Association of Realtors, who answered in good faith and to the extent of his knowledge. An Environmental User Questionnaire was completed by Wendy Sov of Thomas Safran and Associates, who answered in good faith and to the extent of her knowledge. The Environmental Field Reconnaissance Checklist and Environmental Owner and User Questionnaires are included in **APPENDIX I**. The features described below are shown on the enclosed **FIGURE 2 - PLOT PLAN**. Photographs of the subject property are attached in the **ILLUSTRATIONS** section of this report.

5.1 DESCRIPTION OF PROPERTY/PROPOSED PROJECT

The subject property consists of one (1) rectangular-shaped parcel of land that encompasses approximately 42,160 square feet. The property is currently developed with one (1) three-story structure situated along South Virgil Avenue. The structure was constructed in 1965 and is currently occupied by California Association of Realtors. The remainder of the property consists of an asphalt paved parking lot accessed from South Westmoreland Avenue. It is proposed to redevelop the property with a new mixed-use structure with subterranean parking levels.

5.2 ADJACENT PROPERTIES

The subject property is bound to the north by a commercial property utilized as medical offices and a multi-family residential property, to the east by South Virgil Avenue with commercial properties beyond, to the south by a Carl's Jr and an asphalt paved lot associated with an auto repair facility, and to the west by South Westmoreland Avenue with multi-family residential properties beyond.

5.3 TOPOGRAPHY AND DRAINAGE

The subject property has a gentle slope towards the south. The topographic elevation of the subject property is approximately 270 feet above mean sea level. Drainage from the site is by sheetflow towards the adjacent city streets and a concrete swale to a surface drain near the southern end of the subject building. No evidence of catch basins, sumps, or standing water was observed on the subject property at the time of the site reconnaissance.

5.4 PAST USES OF THE PROPERTY

No evidence of the past use, treatment, storage, disposal or generation of hazardous substances was observed on the subject property at the time of the site reconnaissance.

5.5 USE OF HAZARDOUS SUBSTANCES

No evidence of significant hazardous substance use was observed on the subject property at the time of the site reconnaissance.

5.6 STORAGE TANKS

No evidence of existing aboveground or underground storage tanks, clarifiers, sumps, or grease interceptors was observed on the subject property at the time of the site reconnaissance.

5.7 CONTAINERS OF HAZARDOUS OR UNIDENTIFIED SUBSTANCES

Standard cleaning supplies were observed in closet space and in a maintenance room. No other evidence of containers of hazardous or unidentified substances was observed on the subject property at the time of the site reconnaissance.

5.8 SOILID WASTE DISPOSAL

Three (3) trash bins were observed near the northern end of the subject building. No evidence of spills or staining was observed on the pavement beneath the bins.

5.9 POLY-CHLORINATED BIPHENYL'S (PCBs)

No evidence of PCB containing transformers or equipment was observed on the subject property at the time of the site reconnaissance. Older (pre-1970s) hydraulic systems such as elevator fluids and dielectric fluids in older transformers may contain PCBs.

5.10 HEATING/COOLING EQUIPMENT

Heating and cooling equipment was observed on the roof of the structure at the time of the site reconnaissance. Gas and electricity are the power sources for the heating and cooling equipment.

5.11 ASBESTOS CONTAINING MATERIALS (ACM)

Sampling of suspect ACM was not included in the scope of work for this study. Certified Asbestos Management Consultants (CAMC) prepared asbestos inspection reports for the subject property dated January 20, 1989 (see **SECTION 4.1 – PREVIOUS WORK** for a summary of the asbestos inspections). On January 26, 1989, California Association of Realtors issued a memorandum indicating ACM was removed from the first floor including floor tiles, ceiling tiles, and piping. The memo also indicates that removal of all ACM from the subject building was contemplated. However, no further documentation of ACM inspections or removal was provided to CE for review. Therefore, it is recommended that an asbestos survey be conducted by a certified asbestos consultant prior to renovation or demolition of the subject building.

5.12 WASTEWATER TREATMENT AND DISPOSAL SYSTEMS

No evidence of wastewater treatment or disposal systems was observed on the subject property at the time of the site reconnaissance.

5.13 RADON

Radon hazard assessment was not included in the scope of this study. However, the EDR research report indicates the levels of radon at zero (0) of sixteen (16) sites located within the 90020 zip code in Los Angeles County exceeded four picoCurie per Liter (4 pCi/L), the Federal Action level.

5.14 LEAD

Sampling of suspect lead in paint was not included in the scope of work for this project. Lead content in paint was significantly reduced in 1977. Due to the date of construction of the subject building in 1965, it is likely that lead based paint was utilized onsite. The paint coating of the structure appeared in good condition at the time of the site reconnaissance. It is recommended that a lead survey be conducted by a certified lead consultant prior to renovation or demolition of the subject building.

5.15 WELLS

No evidence of dry wells, irrigation wells, injection wells, abandoned wells, monitoring wells or other wells was observed on the subject property at the time of the site reconnaissance.

5.16 ODOR

No evidence of strong, pungent or noxious odors was noted on the subject property at the time of the site reconnaissance.

5.17 STRESSED VEGETATION

No evidence of stressed vegetation was observed on the subject property at the time of the site reconnaissance.

5.18 STAINING OR RESIDUE

No evidence of significant staining or residue was observed on the subject property at the time of the site reconnaissance.

5.19 PITS, PONDS, OR LAGOONS

No evidence of pits, ponds, and/or lagoons was observed on the subject property at the time of the site reconnaissance.

5.20 POTABLE WATER SUPPLY

Water is supplied to the subject property by City of Los Angeles Department of Water and Power.

5.21 SEWAGE DISPOSAL SYSTEM

The subject property is connected to the public sewage disposal system.

5.22 OTHER CONDITIONS OF CONCERN

No other conditions of environmental concern regarding potential sources for soil and groundwater contamination were observed on the subject property at the time of the site reconnaissance.

6.0 NEARBY CONTAMINATED SITES

6.1 LANDFILLS

The Major Waste System maps for Los Angeles County, the Solid Waste Information Systems (SWIS), and the Waste Management Unit Database (WMUD) were reviewed to identify landfills and transfer stations located near the property. Map no. 114-197 and the EDR database report indicate that there are no landfills or transfer stations located within a 2,000-foot radius of the subject property. No active hazardous waste landfills are located within Los Angeles County.

6.2 OIL FIELD MAPS/METHANE HAZARD ZONES

The State of California Division of Oil, Gas and Geothermal Resources (DOGGR) online mapping system (DOGGR Well Finder) was researched to determine if oil production occurred on or near the subject property. The DOGGR Well Finder database indicates the subject property is located within the Los Angeles City Oil Field. The database also indicates a buried well formerly operated by Wilson Oil Company is located beneath the subject building. No additional information was available on the Well Finder database. However, based on historical research the old oil well was likely drilled and buried

prior to 1911. The approximate location of the well is shown on the attached **PLOT PLAN**. Numerous wells are located within a 2,000-foot radius of the subject property. CE has requested DOGGR provide well records for the property. Re-abandonment of the onsite well will be required during site re-development.

The property is located within a Methane Hazard Zone as identified on the City of Los Angeles website (ZIMAS – Zone Information and Map Access System). Methane testing and implementation of methane mitigation measures will be required upon redevelopment of the property.

6.3 STANDARD ENVIRONMENTAL RECORD SOURCES

In addition to the above records, agency database lists were reviewed for known or suspected contaminated sites and for sites, which store, generate or use hazardous materials near the subject property. The subject property is not identified on the standard environmental government sources researched in this report.

The nearest listed contaminated site to the subject property is located at 2951 West 6th Street approximately 330 feet to the southeast. This offsite property was formerly occupied by a Unocal service station. In 1989, one (1) 500-gallon waste-oil and three (3) 10,000-gallon gasoline USTs were removed from the site. Following removal of the tanks, ten (10) groundwater monitoring wells were installed and soil samples were collected from four (4) soil borings. Concentrations of TPH as gasoline were found up to 1,012 mg/kg. Follow-up investigations found concentrations of TPH as gasoline up to 3,915 mg/kg. Site remediation consisting of multi-phase extraction and excavation took place between 2002 and 2003. This offsite property received case closed status from the RWQCB on April 11, 2011. Based on the distance from the subject site and a southern groundwater gradient, it is considered unlikely that this offsite release has impacted the subject property.

The number of environmental sites listed on the databases researched for this report located within a one-half mile radius of the subject property are presented in **TABLE IV**.

TABLE IV
Standard Environmental Record Sources

Database	Number of Sites		
	<1/8 Mile	1/8 – 1/4 Mile	1/4 to 1/2 Mile
Federal NPL site list	0	0	0
Federal Delisted NPL Site list	0	0	0
Federal CERCLIS list	0	0	0
Federal CERCLIS NFRAP site list	0	0	**1**
Federal RCRA CORRACTS facilities list	0	0	0
Federal RCRA non-CORRACTS TSD facilities list	0	0	0
Federal RCRA generators list	**1**	**9**	--
Federal institutional controls / engineering controls registries	0	0	0
Federal ERNS list	0	--	--
State- and tribal - equivalent NPL	0	0	0
State- and tribal - equivalent CERCLIS	0	0	**4**
State and tribal landfill and/or solid waste disposal site lists	0	0	0
State and tribal leaking storage tank lists	0	**7**	**23**
State and tribal registered storage tank lists	0	4	--
State and tribal voluntary cleanup sites	0	0	0
State and tribal Brownfields sites	0	0	0
Local Brownfield lists	0	0	0
Local Lists of Landfill / Solid Waste Disposal Sites	0	0	**1**
Local Lists of Hazardous waste / Contaminated Sites	0	0	0
Local Lists of Registered Storage Tanks	**8**	**23**	--
Local Land Records	0	0	**1**
Records of Emergency Release Reports	0	--	--
Other Ascertainable Records	0	**7**	**13**
EDR Exclusive Records	**12**	0	0
Exclusive Recovered Govt. Archives	0	--	--
	Totals		
	21	**50**	**43**

Note: A search of public information databases may omit some nearby contaminated sites due to missing or inaccurate information in the public record.

Selected environmental risk sites found to exist within one-quarter mile radius of the property are listed below:

- **Olympic Auto Body Shop** (Historical Auto Repair) – 534 S. Westmoreland Avenue (Adjacent SW) Listed on EDR Hist Auto database. This offsite property has operated as an automotive repair or

automotive body shop since at least 1929. No known releases have occurred at this offsite property. However, based on the close proximity to the subject site and extended use as an automotive repair and/or body shop, this offsite property is considered an environmental concern.

- **Carpenters Pension Trust Building** – 2951 W. 6th Street (330 feet SE)
  Listed on CA SWEEPS UST, CA FID UST, and GeoTracker databases. This offsite property was formerly occupied by a Unocal service station. In 1989, one (1) 500-gallon waste-oil and three (3) 10,000-gallon gasoline USTs were removed from the site. Following removal of the tanks, ten (10) groundwater monitoring wells were installed and soil samples were collected from four (4) soil borings. Concentrations of TPH as gasoline were found up to 1,012 mg/kg. Follow-up investigations found concentrations of TPH as gasoline up to 3,915 mg/kg. Site remediation consisting of multi-phase extraction and excavation took place between 2002 and 2003. This offsite property received case closed status from the RWQCB on April 11, 2011. Based on the distance from the subject site and a southern groundwater gradient, it is considered unlikely that this offsite release has impacted the subject property.

- **Shatto Investment Company** – 3151 W. 6th Street (630 feet SW)
  Listed on CA SWEEPS UST, CA FID UST, and GeoTracker databases. This offsite property is occupied by an automobile repair shop. In 1989, three (3) USTs of unknown size and contents were removed from the site. There are no records of soil sampling following removal of the USTs. Between 1990 and 1997, subsurface investigations found concentrations of TPH as gasoline, benzene, and MTBE up to 5,400 mg/kg. Dual phase extraction was implemented at this offsite property between December 2001 and May 2002. In April 2006, six (6) ozone sparge wells were installed, which were utilized through April 2007. This offsite property received case closed status from the RWQCB on April 24, 2009. Based on the distance from the subject site and a southern groundwater gradient, it is considered unlikely that this offsite release has impacted the subject property.

6.4 POTENTIAL VAPOR ENCROACHMENT CONDITION (p-VEC)

The State of California has adopted Indoor Air Quality Guidelines (CHHSLs) issued by CALEPA in 2005/2010. Potential sources for vapor intrusion to indoor air include degassing of solvents and other compounds from contaminated soil and contaminated groundwater. The property is located within a Methane Hazard Zone as identified on the City of Los Angeles website (ZIMAS – Zone Information and Map Access System). CE recommends a soil gas screening survey to evaluate methane/VOC concentrations in the subsurface.

7.0 APPARENT PROBLEM

- The property is located within a Methane Hazard Zone as identified by the City of Los Angeles and an old oil well is located beneath the current structure, these constitute a Recognized Environmental Condition (REC). CE recommends a soil gas screening survey to evaluate methane concentrations in the subsurface. The condition of the oil well will dictate future costs for abandonment which could range from $75,000.00-$150,000.00 or more.

- The historical auto repair activities conducted on the adjacent property to the south (534 S. Westmoreland Avenue) is considered an environmental concern. This offsite property has operated as an automotive repair or automotive body shop since at least 1929. No known releases have occurred at this offsite property. However, based on the proximity to the subject site and the extended use as an automotive repair/body shop, CE recommends soil and soil vapor sampling along the property boundary nearest this offsite facility to assess possible impacts to the subject property subsurface.

- The DOGGR Well Finder database indicates a buried oil well, formerly operated by Wilson Oil Company, is located beneath the subject building. No additional information was available on the Well Finder database. However, based on historical research the well was likely drilled and buried prior to 1911. CE recommends a post-demolition geophysical survey and excavation work to locate, expose and determine the condition of the buried well.

- On January 26, 1989, California Association of Realtors issued a memorandum indicating ACM was removed from the first floor including floor tiles, ceiling tiles, and piping. The memo also indicates that removal of all ACM from the subject building was contemplated. However, no further documentation of ACM inspections or removal was provided to CE for review. Therefore, it is recommended that an asbestos survey be conducted by a certified asbestos consultant prior to renovation or demolition of the subject building.

- Due to the date of construction of the subject building in 1965, it is likely that lead based paint was utilized onsite. The paint coating of the structure appeared in good condition at the time of the site reconnaissance. It is recommended that a lead survey be conducted by a certified lead consultant prior to renovation or demolition of the subject building.

8.0 CONCLUSIONS AND RECOMMENDATIONS

California Environmental has prepared an Environmental Site Assessment - Phase I in conformance with the scope and limitations of ASTM 1527-13 for the property located at 518 and 526 South Westmoreland Avenue and 515, 517, 525 and 531 South Virgil Avenue, Los Angeles, California 90020. One data failure was encountered during the preparation of this report. The RWQCB has not responded to the request for records. This data failure does not alter the conclusions or recommendations made in this report. A Preliminary Title Report prepared by Commonwealth Land Title Company dated February 7, 2018 for the subject property was reviewed by CE. No environmental liens or environmental activity use limitations (AULs) were identified in the document.

The property is located within a Methane Hazard Zone as identified by the City of Los Angeles, which constitutes a Recognized Environmental Condition (REC). CE recommends a soil gas screening survey to evaluate methane concentrations in the shallow subsurface. Additionally, the historical auto repair activities conducted on the adjacent property to the south (534 S. Westmoreland Avenue) is considered an environmental concern. CE recommends soil and soil vapor sampling along the property boundary nearest this offsite facility to assess possible impacts to the subject property subsurface. Due to the date of construction of the subject building in 1965, it is recommended that an asbestos and lead survey be conducted by a certified lead consultant prior to renovation or demolition of the subject building. Lastly, the DOGGR Well Finder database indicates a buried oil well, formerly operated by Wilson Oil Company, is located beneath the subject building. CE recommends a post-demolition geophysical survey to locate and determine the condition of the buried well. It is probable the old oil

well will require abandonment to modern DOGGR standards. Construction over the abandoned oil well will require conformance to the current *DOGGR Construction Site Well Review Program*. No evidence of historical recognized environmental conditions (HRECs) or controlled recognized environmental conditions (CRECs) was identified in connection with the subject property.

This report is subject to the following **NOTICE**:

9.0 OPINION OF ENVIRONMENTAL PROFESSIONAL

All properties are subject to some element of environmental risk and the risk cannot be eliminated. Industrial and commercial properties developed prior to modern environmental laws are especially risk prone to environmental hazards which include, but are not limited to, wastes which may be toxic, ignitable, corrosive or reactive. The potential for these environmental hazards to impact the use of the property can be reduced by the identification and mitigation of the hazards prior to development or redevelopment of the property. Due to the difficulty in locating underground wastes, in some cases it is not always possible to ascertain that hazardous wastes are present on the property prior to development.

A Phase I environmental site assessment does not utilize subsurface exploration to check for the presence of hazardous wastes on the property. The experience of the assessor, along with the research of available reports, aerial photographs and land use records are used to evaluate the potential for hazardous wastes to occur on the site. Based on the information gained from the historical research, subsurface exploration may be recommended to check for the presence of hazardous wastes. Preexisting environmental problems such as the presence of hazardous wastes in the soil or groundwater, can be concealed by grading activities and site improvements. If such wastes are present these wastes cannot be observed.

The undersigned, Charles I. Buckley declares that, to the best of my professional knowledge and belief, I meet the definition of Environmental Professional as defined in Section 312.10 of 40 CFR 312 and I have the specific education, training, and experience necessary to exercise professional judgment to develop opinions and conclusions regarding conditions indicative of releases or threatened releases on, at, in, or to a property, sufficient to meet the objectives and performance factors in §312.20.

This report was prepared with the skill and competence as commonly used by environmental professionals in this area. No warranty, expressed or implied, of any kind is made or intended in connection with this report, or by the fact you are being furnished this report, or by any other oral or written statement.

Should you have any questions or desire any additional information, please contact the undersigned.

Respectfully submitted,



Charles I. Buckley
Professional Geologist No. 4035
Certified Engineering Geologist No. 1250
Certified Hydrogeologist No. 55

Gregory H. Buensuceso
Staff Geologist

10.0 REFERENCES AND QUALIFICATIONS

1. ASTM International, Designation: E1527-13, *Standard Practice for Environmental Site Assessment: Phase I Environmental Site Assessment Process*, 2013.

2. ASTM International, Designation: E2600-10, *Standard Practice for Assessment of Vapor Encroachment into Structures on Property Involved in Real Estate Transactions*, 2010.

3. City of Los Angeles Fire Department, *File Review*, March 2018.

4. SCAQMD, *File Review*, March 2018.

5. LACFD-HHMD, *File Review*, March 2018.

6. RWQCB, *File Review*, March 2018.

7. DTSC, *File Review*, March 2018.

8. EDR Aerial Photo Decade Package, *Inquiry No. 5229985.9*, August 2012.

9. EDR Historical Topographic Map Report, *Inquiry No. 5229985.4*, August 2012.

10. EDR-Radius Map with Geocheck, *Inquiry No. 5229985.2s*, January 2018.

11. EDR-City Directory, *Inquiry No. 5229985.5*, August 2012.

12. Certified Sanborn® Map Report, *Inquiry No. 5229985.3*, August 2012.

13. Major Waste Systems Maps, Los Angeles County, *Map No. 114-197*, June 1972.

14. State of California Division of Oil, Gas and Geothermal Resource, *Well Finder Database, 2018.*

15. USGS 7.5-minute Topographic Map, *Hollywood Quadrangle*, 2012.

16. Certified Asbestos Management Consultants, *Asbestos Inspection, 525 South Virgil Ave.*, dated January 20, 1989.

17. Certified Asbestos Management Consultants, *Floor Tile Sampling, 525 South Virgil Ave.*, dated January 20, 1989.

CHARLES I. BUCKLEY, JR.
30423 Canwood Street, Suite 208
Agoura Hills, California 91301

EDUCATION:

- **Masters** Work in Hydrogeology
  California State University, Los Angeles, 1980-1988
- **Bachelor of Science**, Engineering Geology
  University of California, Los Angeles, 1978

REGISTRATIONS AND APPOINTMENTS:

- State Mining and Geology Board, State of California, Dept. of Conservation, Former Member, (Appointed by Gov. Pete Wilson and State Senate confirmed to 4 year term, 1997-2001)
- State of California, Certified Hydrogeologist, No. 55
- State of California, Professional Geologist No. 4035
- State of California, Certified Engineering Geologist No. 1250
- CA Contractors State License Board #732377A-Haz

PROFESSIONAL EXPERIENCE:

Jan 88-Present CALIFORNIA ENVIRONMENTAL
CEO - Principal Hydrogeologist

- Founded California Environmental in January of 1988. Clients include Fortune 500 Corporations, County Government, Municipal Agencies, Financial Institutions, Land Developers, and Consultants. Principal Investigator for groundwater supply and groundwater contamination investigations. Project leader for groundwater remediation at a State of California Superfund Sites. Principal hydrogeologist for design and implementation of a groundwater-monitoring network for an existing Sanitary Landfill. Lead investigator to delineate structure of a California Groundwater Basin; Pioneered use of a cost effective soil/gas vapor technique used to track groundwater plumes. Conducted over 3,400 Phase I Environmental Investigations in California. These investigations included the use and interpretation of historic topographic maps, Sanborn Insurance Maps, aerial photography, and other historic data sources. Successfully completed remedial clean-up on 500+ sites in southern California; including impacts associated with fuels, PCBs, metals, asbestos and chlorinated solvents. Expert consultant for environmental impairment of soil and groundwater: Expert for the Port of Los Angeles, L.A. County Counsel, L.A. City Recreation and Parks and private attorneys.

CHARLES I. BUCKLEY, JR.
30423 Canwood Street, Suite 208
Agoura Hills, California 91301

PROFESSIONAL EXPERIENCE: (continued)

Mar 84-Dec 87 KOVACS-BYER AND ASSOCIATES
Manager Environmental Services Group

- Spearheaded the development into the groundwater and environmental segments of consulting market. Ascended from project geologist status to manager of Environmental Services Group. Responsible for all aspects of project management including; organization and staffing, developing technical requirements needed to complete projects, client and agency liaison.

- Provided technical leadership for groundwater testing including design and analysis of aquifer pump tests. Lead Geotechnical Investigator for remedial repair of complex landslide terrains. Prepared Seismic Analysis for critical facilities. Recommended specialized drainage systems for abatement of groundwater problems. Project Consultant for award winning projects on which severe geotechnical problems were overcome.

Mar 80-Mar 84 GEOTECHNICAL SERVICES GROUP
BUREAU OF ENGINEERING
CITY OF LOS ANGELES
Assistant Engineering Geologist

- Performed geologic mapping in hillside areas of the City of Los Angeles. Reviewed Geotechnical Reports submitted to the City of Los Angeles for private development. Directed landslide investigations. Prepared Expert Opinion documents regarding groundwater and geologic issues for the City Engineer and City Attorney. Conducted field monitoring of known landslides within the City of Los Angeles.

Aug 79-Mar 80 UNITED STATES GEOLOGICAL SURVEY
Field Assistant

- Assisted in geological mapping for a uranium resource development project sponsored by the Department of Energy and the United States Geological Survey.

CHARLES I. BUCKLEY, JR.
30423 Canwood Street, Suite 208
Agoura Hills, California 91301

CONTINUING EDUCATION:

- "Advanced Data Analysis Techniques for Evaluating and Quantifying Natural Attenuation for Remediation of Contaminated Sites", NGWA Short Course, March 2007.
- "Technical Guidance for Indoor Air Vapor Intrusion", Severn Trent Laboratory, San Pedro, CA, 1/2005.
- "Low Cost Remediation Techniques", AGSE, San Francisco, CA 2002.
- "Remediation of MtBE", AGSE, Anaheim, CA 2002.
- "Assessment and Management of MtBE Impacted Sites", San Francisco, January 1999.
- "Workshop on MtBE Water Issues", Los Angeles, June 1997.
- "Management Action Programs Seminar", Newport Beach, November 1996.
- "ACWA - Groundwater Workshop", Monterey, June 1995.
- "SeSoil Modeling Workshop" GSC, San Francisco, CA, October 1994
- "Groundwater Monitoring and Remediation", Short Course AEG, October 1992
- "Microbial Processes in Biodegradation", AGSE, Albuquerque NM, February, 1991
- "Introduction to Groundwater Geochemistry", National Water Well Association, San Francisco, CA 1988
- "Fate and Transport of Contaminants in the Subsurface", United States Environmental Protection Agency, San Francisco, CA, December, 1987.
- "How to Monitor and Sample the Vadose Zone "National Water Well Association, San Diego, CA, 1988.
- "Treatment Technology for Contaminated Groundwater" UCLA Fall, 1986.
- "Groundwater Contamination Detection, Monitoring and Cleanup", UCLA, April, 1986.
- "Introduction to Groundwater Modeling", National Water Well Association, Fullerton, CA 1985.

ORAL PRESENTATIONS AND SEMINARS:

- "Environmental Geology and Hydrogeology", Guest Undergraduate Course Lecturer, UCLA Department of Geology, ESS Class 139, Spring 2017.
- "Environmental Issues and Careers", Guest Lecturer, USC Department of Geology, Spring 1992.
- "Overview of Environmental Regulations, State and Federal Laws" Guest Lecturer, University of Southern California, 1991.
- "Environmental Risks and Underground Tank Leaks, Commercial Property Inspection" California Real Estate Inspectors Association, California, May, 1988/2015
- "Modified Technique for Soil/Gas Surveys to Detect Groundwater Contamination". Association of Engineering Geologists, Southern California Section meeting. December, 1987.

CHARLES I. BUCKLEY, JR.
30423 Canwood Street, Suite 208
Agoura Hills, California 91301

ORAL PRESENTATIONS AND SEMINARS (Continued):

- "Historic Aerial Photographic Evidence of Landslide Development, Potrero Canyon, CA." Association of Engineering Geologists Annual Meeting, San Francisco, CA., October, 1986.

PROFESSIONAL PAPERS:

- "Geology, Landslides and Slope Stabilization, Potrero Canyon Park, Pacific Palisades, CA."
- Association of Engineering Geologists Guidebook, June 20, 1987.
- "Red Rose Landslide Stabilization, 3358-3400 Red Rose Drive, CA., with Hollingsworth, R.A.; Association of Engineering Geologists Guidebook. June 20, 1987.
- "Residential Development and Landsliding, Castellammare Mesa area, Los Angeles, CA."
- Association of Engineering Geologists Guidebook June 2, 1984.

AFFILIATIONS:

- Association of Engineering Geologists.
- Association of Groundwater Scientists and Engineers.
- California Groundwater Association.
- Hazardous Waste Association of California.
- Hydrology Section-American Geophysical Union.
- National Water Well Association

ILLUSTRATIONS

Site Photographs – Plates 1-3
Figure 1 - Vicinity Map
Figure 2 - Plot Plan



View of the structure on the subject property from South Virgil Ave facing north
525 South Virgil Avenue, Los Angeles, California 90020



View of the paved parking lot; view to the west
525 South Virgil Avenue, Los Angeles, California 90020

PLATE 1



View of the neighboring auto station to the south
525 South Virgil Avenue, Los Angeles, California 90020



View of janitorial closet located inside the structure
525 South Virgil Avenue, Los Angeles, California 90020

PLATE 2



View of warehouse storage area located on the buildings first floor
525 South Virgil Avenue, Los Angeles, California 90020



View of office cubicles located inside the structure
525 South Virgil Avenue, Los Angeles, California 90020

PLATE 3

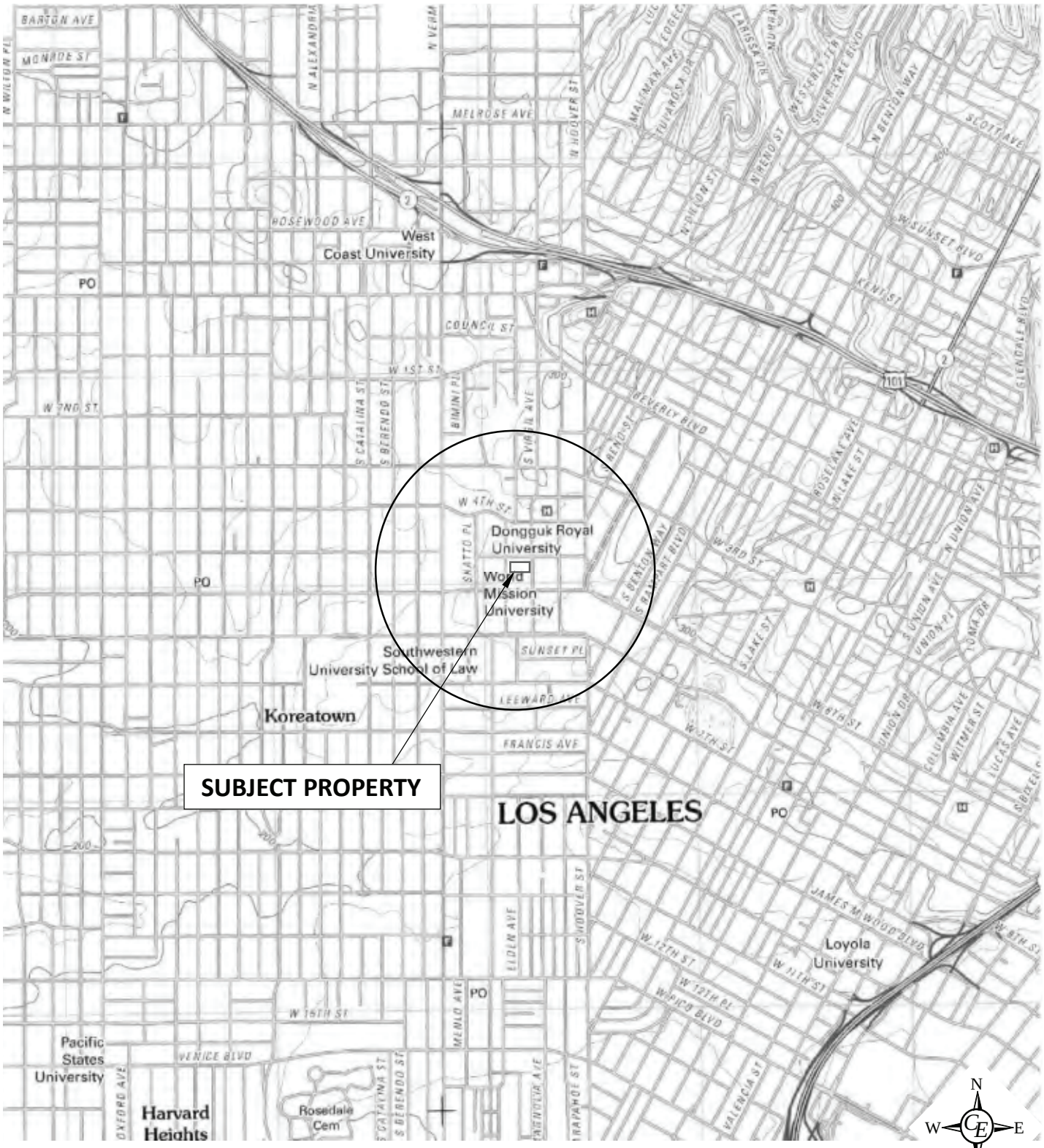

References: USGS 7.5' Hollywood Topographic Quadrangle, 2012.

FIGURE 1 - VICINITY MAP

525 South Virgil Avenue,
Los Angeles, California 90020

Drawn By: RTB	**Job #** EV0318-3511
Checked By: CIB	**Date:** April 2018

California Environmental

3511 Vicinity Map



Scale

0 30 60 ft.

1 inch = 100 feet

N W E S

References: Google Earth

FIGURE 2 - PLOT PLAN

525 South Virgil Avenue,
Los Angeles, California 90020

Drawn By: RTB	Job # EV0318-3511
Checked By: CIB	Date: April 2018

California Environmental

3511 Plot Plan

California Environmental

geologists & engineers

September 26, 2018
CE Job No. EV0318-3511

THOMAS SAFRAN & ASSOCIATES
11812 San Vicente Boulevard, Suite 600
Los Angeles, California 90049
Attention: Mr. Tyler Monroe

Subject: Phase II Testing, Commercial Property, APN 5077-004-030, 518 & 526 South Westmoreland Avenue, 515, 517, 525 & 531 South Virgil Avenue, Los Angeles, California 90020.

Reference: California Environmental, *Environmental Site Assessment – Phase I, Commercial Property, APN 5077-004-030, 518 & 526 South Westmoreland Avenue, 515, 517, 525 & 531 South Virgil Avenue, Los Angeles, California 90020, April 2018.*

Introduction

California Environmental (CE) is pleased to present the results of the screening subsurface assessment conducted for the subject property. This assessment was implemented following recommendations made by CE in a Phase I Environmental Site Assessment prepared for the subject property in April 2018. CE's subsurface evaluation included soil gas sampling to assess for volatile organic compounds (VOCs) and soil sampling to assess for VOCs and total petroleum hydrocarbons (TPH).

The subject property consists of one (1) rectangular-shaped parcel of land that encompasses approximately 42,160 square feet. The property is currently developed with one (1) three-story structure situated along South Virgil Avenue. The structure was constructed in 1965 and is currently occupied by California Association of Realtors. The remainder of the property consists of an asphalt paved parking lot accessed from South Westmoreland Avenue. It is proposed to redevelop the property with a new mixed-use structure with subterranean parking levels.

Soil Gas Assessment

Soil-gas sampling was implemented on-site on August 21, 2018. D. Lewis Locators cleared utility conflicts for all the soil gas sampling locations using total field magnetics and GPR methods. An Underground Service Alert notification was also made. H&P Mobile Geochemistry conducted soil-gas probe placement and sampling under the direction of California Environmental. A direct-push Strataprobe rig and hand drill were utilized for the placement of the soil vapor probes. Eleven (11) soil gas probes were placed at 5 and 15 feet below ground surface in six (6) locations. Location CEB1 was located inside the structure in an area estimated to be the location of a buried oil well. The geophysical survey was not able to locate the buried well as reinforced concrete and electrical equipment produced high levels of interference. The soil gas probe locations are shown on the attached **FIGURE 1 – ASSESSMENT PLAN**. Eleven (11) soil-gas samples were collected from the probe locations including one replicate sample. A sample was not obtained from location CEB3 at 5-feet due to high vacuum levels caused by clayey-sand at the sample depth. Soil-gas samples were obtained and analyzed for volatile organic compounds (USEPA Method 8260B) in general accordance with the DTSC/RWQCB guidelines (CalEPA/DTSC/RWQCB Soil-gas Advisory, 2015) in an onsite state certified H&P mobile laboratory.

The soil-gas probes consisted of a sampling tip attached to inert nylon tubing. Each segment of tubing was pre-measured to ensure the correct depth. The sample point was set within a six-inch sand-sensing zone at the desired depth of each soil vapor point. Dry granular bentonite was placed above and/or below the sand-sensing zone and hydrated in order to seal the sand-sensing zone. The probes were completed to the surface with hydrated bentonite and capped with a gas-tight 2-way valve preventing degassing of the vapor point and interference from the surface. The soil-gas probes were allowed to equilibrate prior to the collection of the soil-gas samples. Three dead space purge volumes (3PV) were evacuated from each probe prior to sampling. 1,1-difluoroethane was utilized as the leak check compound. Vapor probe locations were sampled using the H&P Mobile Geochemistry SOP, which includes protocols for surface seals, purge volume tests, tracer compounds, sample flow rate, duplicate samples, and analytical instrument calibration.

Laboratory analysis of soil-gas found concentrations of TCE in samples CEB2 at 5 feet (0.74 µg/l) and CEB 4 at 15 feet (0.39 µg/l). Using the detected concentrations with the attenuation factor (AF) for a future commercial property (0.0005) results in predictive concentrations below the DTSC SL for TCE (3.0 µg/m^3) in future ambient air for a commercial property. This assumes the first-floor of the development will consists entirely of commercial units. The design of the proposed project has not been finalized, but a subterranean garage level may be included, further reducing the VI potential. The remaining samples were below the method-reporting limits for all other EPA Method 8260

compounds. The soil-gas laboratory report and chain of custody record are attached in **APPENDIX II**. The soil gas data is tabulated on **TABLE I**, **APPENDIX I**.

Soil Sampling

Soil sampling was conducted onsite on August 21, 2018 by H&P Mobile Geochemistry under the direction of California Environmental. Ten (10) soil samples were collected from borings CEB2, CEB3, CEB4, CEB5, and CEB6. The soil samples were obtained from depths of 5 and 15 feet below ground surface. The samples were retained in acetate sleeves, capped, labeled, placed on ice, and transferred to an offsite state certified laboratory for analysis. The samples were analyzed for VOCs (USEPA Method 8260B) and TPH (USEPA Method 8015M). VOCs or TPH were below the reporting limit for each respective compound. Logs of the borings are attached as **Plates 1-5**. The soil sample locations are depicted on **FIGURE 1 – ASSESSMENT PLAN**. The soil data is tabulated on **TABLE II**, **APPENDIX I**. The soil laboratory report and chain of custody record are attached in **APPENDIX II**.

Conclusions

Soil gas and soil sampling conducted at the subject site on August 21, 2018 by CE revealed no evidence of a significant release of TPH or VOCs. The low concentrations of TCE detected in soil gas were analyzed using the attenuation factor (AF) for a future commercial property (0.0005), which indicated a future vapor intrusion (VI) hazard is not present for the proposed mixed-use redevelopment at the site. The design of the proposed project has not been finalized, but a subterranean garage level may be included, further reducing the VI potential. The low concentrations of TCE detected in soil gas are considered *de minimus*, not requiring a remedial response or agency notification. A geophysical survey, to locate the buried oil well, and methane sampling (LADBS standards) will need to be conducted following demolition of the current onsite structure.

Should you have any questions or require additional information, please contact the undersigned.

Respectfully submitted,







Charles I. Buckley
Professional Geologist No. 4035
Certified Engineering Geologist No. 1250
Certified Hydrogeologist No. 55

Gregory H. Buensuceso
Staff Geologist



EXPLANATION

- Soil and soil gas location (5 & 15 feet bgs)
- Soil gas location (5 feet bgs)

Scale

0 50 100 ft.

1 inch = 100 feet

N W E S

References: Google Earth

FIGURE 1 - ASSESSMENT PLAN

525 South Virgil Avenue,
Los Angeles, California 90020

Drawn By: RTB	Job # EV0318-3511
Checked By: CIB	Date: September 2018

California Environmental

3511 Assessment Plan

CALIFORNIA ENVIRONMENTAL

LOG OF BORING CEB2

JOB NUMBER:	3511	**DATE:**	8/21/2018
CLIENT NAME:	Thomas Safran & Associates	**DRILL RIG:**	Hydraulic Push
SITE ADDRESS:	525 South Virgil Avenue Los Angeles, CA 90020	**SAMPLING METHOD:**	Discrete
LOGGED BY:	Gregory Buensuceso	**BORING DIAMETER:**	2.5 inches
		SURFACE CONDITIONS:	Asphalt
REVIEWED BY:	Charles I. Buckley, CHG No. 55		

Depth in Feet	Sample Type†	LITHOLOGIC DESCRIPTION	USCS Code	PID Reading (ppmv)	Blows per 1/2 ft	Graphic Log	Well Diagram
0		Asphalt					
5	**SD**	Clay, tan with yellowish-brown streaks, firm, slightly moist	CL				
15	**SD**	Silty-sand, tan, loose, slightly moist	SM				
		END AT 15 FEET - NO GROUNDWATER					

†Sample Type: S=Soil W=Water V=Vapor D=Drive G=Grab N=No Recovery

PLATE 1

CALIFORNIA ENVIRONMENTAL

LOG OF BORING CEB3

JOB NUMBER:	3511	**DATE:**	8/21/2018
CLIENT NAME:	Thomas Safran & Associates	**DRILL RIG:**	Hydraulic Push
SITE ADDRESS:	525 South Virgil Avenue Los Angeles, CA 90020	**SAMPLING METHOD:**	Discrete
LOGGED BY:	Gregory Buensuceso	**BORING DIAMETER:**	2.5 inches
		SURFACE CONDITIONS:	Asphalt
REVIEWED BY:	Charles I. Buckley, CHG No. 55		

Depth in Feet	Sample Type†	LITHOLOGIC DESCRIPTION	USCS Code	PID Reading (ppmv)	Blows per 1/2 ft	Graphic Log	Well Diagram
0		Asphalt					
5	**SD**	Clayey-sand, light brown, dense, slightly moist	SC				
15	**SD**	Silty-sand, tan, loose, moist	SM				
		END AT 15 FEET - NO GROUNDWATER					

†Sample Type: S=Soil W=Water V=Vapor D=Drive G=Grab N=No Recovery

PLATE 2

CALIFORNIA ENVIRONMENTAL

LOG OF BORING CEB4

JOB NUMBER:	3511	**DATE:**	8/21/2018
CLIENT NAME:	Thomas Safran & Associates	**DRILL RIG:**	Hydraulic Push
SITE ADDRESS:	525 South Virgil Avenue Los Angeles, CA 90020	**SAMPLING METHOD:**	Discrete
LOGGED BY:	Gregory Buensuceso	**BORING DIAMETER:**	2.5 inches
		SURFACE CONDITIONS:	Asphalt
REVIEWED BY:	Charles I. Buckley, CHG No. 55		

Depth in Feet	Sample Type†	LITHOLOGIC DESCRIPTION	USCS Code	PID Reading (ppmv)	Blows per 1/2 ft	Graphic Log	Well Diagram
0		Asphalt					
5	**SD**	Silty-clay, brown, firm, slightly moist	CL				
15	**SD**	Silty-sand, tan, loose, slightly moist	SM				
		END AT 15 FEET - NO GROUNDWATER					

†Sample Type: **S=Soil W=Water V=Vapor D=Drive G=Grab N=No Recovery**

PLATE 3

CALIFORNIA ENVIRONMENTAL

LOG OF BORING CEB5

JOB NUMBER:	3511	**DATE:**	8/21/2018
CLIENT NAME:	Thomas Safran & Associates	**DRILL RIG:**	Hydraulic Push
SITE ADDRESS:	525 South Virgil Avenue Los Angeles, CA 90020	**SAMPLING METHOD:**	Discrete
LOGGED BY:	Gregory Buensuceso	**BORING DIAMETER:**	2.5 inches
		SURFACE CONDITIONS:	Asphalt
REVIEWED BY:	Charles I. Buckley, CHG No. 55		

Depth in Feet	Sample Type†	LITHOLOGIC DESCRIPTION	USCS Code	PID Reading (ppmv)	Blows per 1/2 ft	Graphic Log	Well Diagram
0		Asphalt					
5	**SD**	Clay, brown, firm, slightly moist	CL				
15	**SD**	Silty-sand, yellowish-tan, dense, slightly moist	SM				
		END AT 15 FEET - NO GROUNDWATER					

†Sample Type: S=Soil W=Water V=Vapor D=Drive G=Grab N=No Recovery

PLATE 4

CALIFORNIA ENVIRONMENTAL

LOG OF BORING CEB6

JOB NUMBER:	3511	**DATE:**	8/21/2018
CLIENT NAME:	Thomas Safran & Associates	**DRILL RIG:**	Hydraulic Push
SITE ADDRESS:	525 South Virgil Avenue Los Angeles, CA 90020	**SAMPLING METHOD:**	Discrete
LOGGED BY:	Gregory Buensuceso	**BORING DIAMETER:**	2.5 inches
		SURFACE CONDITIONS:	Asphalt
REVIEWED BY:	Charles I. Buckley, CHG No. 55		

Depth in Feet	Sample Type†	LITHOLOGIC DESCRIPTION	USCS Code	PID Reading (ppmv)	Blows per 1/2 ft	Graphic Log	Well Diagram
0		Asphalt					
5	**SD**	Clayey-silt, light brown, firm, slightly moist	ML				
15	**SD**	Silty-sand, yellowish-tan, dense, slightly moist	SM				
		END AT 15 FEET - NO GROUNDWATER					

†Sample Type: S=Soil W=Water V=Vapor D=Drive G=Grab N=No Recovery

PLATE 5

APPENDIX I

Table I - Laboratory Analysis of Soil Gas - VOCs
Table II - Laboratory Analysis of Soil – TPH & VOCs

TABLE I

Laboratory Analysis of Soil Gas - VOCs

525 S. Virgil Avenue

Los Angeles, California

Sample ID	Date	EPA Method 8260B (µg/l)						
		B	T	E	X	PCE	TCE	All Other Analytes
CEB1-5	8/21/2018	<0.10	<1.0	<0.50	<1.0	<10	<10	ND
CEB1-5 REP	8/21/2018	<0.10	<1.0	<0.50	<1.0	<10	<10	ND
CEB2-5	8/21/2018	<0.10	<1.0	<0.50	<1.0	<10	**0.74**	ND
CEB2-15	8/21/2018	<0.10	<1.0	<0.50	<1.0	<10	<10	ND
CEB3-15	8/21/2018	<0.10	<1.0	<0.50	<1.0	<10	<10	ND
CEB4-5	8/21/2018	<0.10	<1.0	<0.50	<1.0	<10	<10	ND
CEB4-15	8/21/2018	<0.10	<1.0	<0.50	<1.0	<10	**0.39**	ND
CEB5-5	8/21/2018	<0.10	<1.0	<0.50	<1.0	<10	<10	ND
CEB5-15	8/21/2018	<0.10	<1.0	<0.50	<1.0	<10	<10	ND
CEB6-5	8/21/2018	<0.10	<1.0	<0.50	<1.0	<10	<10	ND
CEB6-15	8/21/2018	<0.10	<1.0	<0.50	<1.0	<10	<10	ND

B – Benzene; T – Toluene; E – Ethylbenzene; X – Xylene; PCE – Tetrachloroethene; TCE – Tricholoroethene

REP = Replicate Sample, ND = Non-detect

TABLE II

Laboratory Analysis of Soil - TPH & VOCs

525 S. Virgil Avenue,

Los Angeles, California

Sample ID	Date	EPA Method 8015M (mg/kg) TPH (C6-C44)	EPA Method 8260B/5035 (µg/kg)						
			B	T	E	X	PCE	TCE	All Other Analytes
CEB2-5ft	8/21/2018	<10	<2.0	<2.0	<2.0	<4.0	<5.0	<5.0	ND
CEB2-15ft	8/21/2018	<10	<2.0	<2.0	<2.0	<4.0	<5.0	<5.0	ND
CEB3-5ft	8/21/2018	<10	<2.0	<2.0	<2.0	<4.0	<5.0	<5.0	ND
CEB3-15ft	8/21/2018	<10	<2.0	<2.0	<2.0	<4.0	<5.0	<5.0	ND
CEB4-5ft	8/21/2018	<10	<2.0	<2.0	<2.0	<4.0	<5.0	<5.0	ND
CEB4-15ft	8/21/2018	<10	<2.0	<2.0	<2.0	<4.0	<5.0	<5.0	ND
CEB5-5ft	8/21/2018	<10	<2.0	<2.0	<2.0	<4.0	<5.0	<5.0	ND
CEB5-15ft	8/21/2018	<10	<2.0	<2.0	<2.0	<4.0	<5.0	<5.0	ND
CEB6-5ft	8/21/2018	<10	<2.0	<2.0	<2.0	<4.0	<5.0	<5.0	ND
CEB6-15ft	8/21/2018	<10	<2.0	<2.0	<2.0	<4.0	<5.0	<5.0	ND

TPH - Total Petroleum Hydrocarbons; B – Benzene; T – Toluene; E – Ethylbenzene; X – Xylene;

PCE – Tetrachloroethene; TCE – Tricholoroethene

ND = Non-detect

APPENDIX II
Lab Test Reports

AMERICAN ANALYTICS

9765 Eton Avenue
Chatsworth
California 91311
Tel: (818) 998-5547
Fax: (818) 998-7258

September 10, 2018

Charles Buckley

Cal Environmental

30423 Canwood Street, Suite 208

Agoura Hills, CA 91301

Re : 525 S.Virgil Ave. / 3511

A243919 / 8H21031

Enclosed is an analytical report for the above-referenced project. The samples included in this report were received on 08/21/18 13:12 and analyzed in accordance with the attached chain-of-custody.

Unless otherwise noted, all analytical testing was accomplished in accordance with the guidelines established in our Quality Assurance Program Manual, applicable standard operating procedures, and other related documentation. The results in this analytical report are limited to the samples tested and any reproduction thereof must be made in its entirety.

If you have any questions regarding this report or require additional information please call me at American Analytics.

Sincerely,

Allen Aminian

QA/QC Manager

PDF created with pdfFactory Pro trial version pdffactory.com

LABORATORY ANALYSIS RESULTS

Client: Cal Environmental
Project No: 3511
Project Name: 525 S.Virgil Ave.

AA Project No: A243919
Date Received: 08/21/18
Date Reported: 09/10/18

Sample ID	Laboratory ID	Matrix	TAT	Date Sampled	Date Received
8260B					
CEB2-5 FT	8H21031-01	Soil	5	08/21/18 09:20	08/21/18 13:12
CEB2-15 FT	8H21031-02	Soil	5	08/21/18 09:25	08/21/18 13:12
CEB3-5 FT	8H21031-03	Soil	5	08/21/18 09:40	08/21/18 13:12
CEB3-15 FT	8H21031-04	Soil	5	08/21/18 09:45	08/21/18 13:12
CEB4-5 FT	8H21031-05	Soil	5	08/21/18 10:05	08/21/18 13:12
CEB4-15 FT	8H21031-06	Soil	5	08/21/18 10:15	08/21/18 13:12
CEB5-5 FT	8H21031-07	Soil	5	08/21/18 10:25	08/21/18 13:12
CEB5-15 FT	8H21031-08	Soil	5	08/21/18 10:35	08/21/18 13:12
CEB6-5 FT	8H21031-09	Soil	5	08/21/18 10:50	08/21/18 13:12
CEB6-15 FT	8H21031-10	Soil	5	08/21/18 11:00	08/21/18 13:12
Carbon Chain Characterization 8015M					
CEB2-5 FT	8H21031-01	Soil	5	08/21/18 09:20	08/21/18 13:12
CEB2-15 FT	8H21031-02	Soil	5	08/21/18 09:25	08/21/18 13:12
CEB3-5 FT	8H21031-03	Soil	5	08/21/18 09:40	08/21/18 13:12
CEB3-15 FT	8H21031-04	Soil	5	08/21/18 09:45	08/21/18 13:12
CEB4-5 FT	8H21031-05	Soil	5	08/21/18 10:05	08/21/18 13:12
CEB4-15 FT	8H21031-06	Soil	5	08/21/18 10:15	08/21/18 13:12
CEB5-5 FT	8H21031-07	Soil	5	08/21/18 10:25	08/21/18 13:12

Allen Aminian
QA/QC Manager

PDF created with pdfFactory Pro trial version pdffactory.com

LABORATORY ANALYSIS RESULTS

Client: Cal Environmental
Project No: 3511
Project Name: 525 S.Virgil Ave.

AA Project No: A243919
Date Received: 08/21/18
Date Reported: 09/10/18

Sample ID	Laboratory ID	Matrix	TAT	Date Sampled	Date Received
CEB5-15 FT	8H21031-08	Soil	5	08/21/18 10:35	08/21/18 13:12
CEB6-5 FT	8H21031-09	Soil	5	08/21/18 10:50	08/21/18 13:12
CEB6-15 FT	8H21031-10	Soil	5	08/21/18 11:00	08/21/18 13:12

Allen Aminian
QA/QC Manager

PDF created with pdfFactory Pro trial version pdffactory.com

LABORATORY ANALYSIS RESULTS

Client: Cal Environmental
Project No: 3511
Project Name: 525 S.Virgil Ave.

AA Project No: A243919
Date Received: 08/21/18
Date Reported: 09/10/18

ANALYTICAL DATA SUMMARY

Analyte	Sample Name	Result	MRL	Units	Dilution	Prepared	Analyzed	Method

Carbon Chain by GC/FID

VOCs by GC/MS

Allen Aminian
QA/QC Manager

PDF created with pdfFactory Pro trial version pdffactory.com

LABORATORY ANALYSIS RESULTS

Client: Cal Environmental
Project No: 3511
Project Name: 525 S.Virgil Ave.
Method: VOCs by GC/MS

AA Project No: A243919
Date Received: 08/21/18
Date Reported: 09/10/18
Units: ug/kg

Date Sampled:	08/21/18	08/21/18	08/21/18	08/21/18	
Date Prepared:	08/24/18	08/24/18	08/24/18	08/24/18	
Date Analyzed:	08/24/18	08/25/18	08/25/18	08/25/18	
AA ID No:	8H21031-01	8H21031-02	8H21031-03	8H21031-04	
Client ID No:	CEB2-5 FT	CEB2-15 FT	CEB3-5 FT	CEB3-15 FT	
Matrix:	Soil	Soil	Soil	Soil	
Dilution Factor:	1	1	1	1	MRL
8260B (EPA 8260B)					
Acetone	<50	<50	<50	<50	50
Benzene	<2.0	<2.0	<2.0	<2.0	2.0
Bromobenzene	<5.0	<5.0	<5.0	<5.0	5.0
Bromochloromethane	<5.0	<5.0	<5.0	<5.0	5.0
Bromodichloromethane	<5.0	<5.0	<5.0	<5.0	5.0
Bromoform	<5.0	<5.0	<5.0	<5.0	5.0
Bromomethane	<5.0	<5.0	<5.0	<5.0	5.0
2-Butanone (MEK)	<50	<50	<50	<50	50
sec-Butylbenzene	<5.0	<5.0	<5.0	<5.0	5.0
n-Butylbenzene	<5.0	<5.0	<5.0	<5.0	5.0
tert-Butylbenzene	<5.0	<5.0	<5.0	<5.0	5.0
Carbon Disulfide	<5.0	<5.0	<5.0	<5.0	5.0
Carbon Tetrachloride	<5.0	<5.0	<5.0	<5.0	5.0
Chlorobenzene	<5.0	<5.0	<5.0	<5.0	5.0
Chloroethane	<5.0	<5.0	<5.0	<5.0	5.0
Chloroform	<5.0	<5.0	<5.0	<5.0	5.0
Chloromethane	<5.0	<5.0	<5.0	<5.0	5.0
4-Chlorotoluene	<5.0	<5.0	<5.0	<5.0	5.0
2-Chlorotoluene	<5.0	<5.0	<5.0	<5.0	5.0
1,2-Dibromo-3-chloropropane	<10	<10	<10	<10	10
Dibromochloromethane	<5.0	<5.0	<5.0	<5.0	5.0
1,2-Dibromoethane (EDB)	<5.0	<5.0	<5.0	<5.0	5.0
Dibromomethane	<5.0	<5.0	<5.0	<5.0	5.0
1,3-Dichlorobenzene	<5.0	<5.0	<5.0	<5.0	5.0
1,2-Dichlorobenzene	<5.0	<5.0	<5.0	<5.0	5.0
1,4-Dichlorobenzene	<5.0	<5.0	<5.0	<5.0	5.0
Dichlorodifluoromethane (R12)	<5.0	<5.0	<5.0	<5.0	5.0

Allen Aminian
QA/QC Manager

PDF created with pdfFactory Pro trial version pdffactory.com

LABORATORY ANALYSIS RESULTS

Client:	Cal Environmental	**AA Project No:**	A243919
Project No:	3511	**Date Received:**	08/21/18
Project Name:	525 S.Virgil Ave.	**Date Reported:**	09/10/18
Method:	VOCs by GC/MS	**Units:**	ug/kg

Date Sampled:	08/21/18	08/21/18	08/21/18	08/21/18	
Date Prepared:	08/24/18	08/24/18	08/24/18	08/24/18	
Date Analyzed:	08/24/18	08/25/18	08/25/18	08/25/18	
AA ID No:	8H21031-01	8H21031-02	8H21031-03	8H21031-04	
Client ID No:	CEB2-5 FT	CEB2-15 FT	CEB3-5 FT	CEB3-15 FT	
Matrix:	Soil	Soil	Soil	Soil	
Dilution Factor:	1	1	1	1	MRL
8260B (EPA 8260B) (continued)					
1,1-Dichloroethane	<5.0	<5.0	<5.0	<5.0	5.0
1,2-Dichloroethane (EDC)	<5.0	<5.0	<5.0	<5.0	5.0
1,1-Dichloroethylene	<5.0	<5.0	<5.0	<5.0	5.0
trans-1,2-Dichloroethylene	<5.0	<5.0	<5.0	<5.0	5.0
cis-1,2-Dichloroethylene	<5.0	<5.0	<5.0	<5.0	5.0
2,2-Dichloropropane	<5.0	<5.0	<5.0	<5.0	5.0
1,2-Dichloropropane	<5.0	<5.0	<5.0	<5.0	5.0
1,3-Dichloropropane	<5.0	<5.0	<5.0	<5.0	5.0
1,1-Dichloropropylene	<5.0	<5.0	<5.0	<5.0	5.0
cis-1,3-Dichloropropylene	<5.0	<5.0	<5.0	<5.0	5.0
trans-1,3-Dichloropropylene	<5.0	<5.0	<5.0	<5.0	5.0
Ethylbenzene	<2.0	<2.0	<2.0	<2.0	2.0
Hexachlorobutadiene	<10	<10	<10	<10	10
2-Hexanone (MBK)	<50	<50	<50	<50	50
Isopropylbenzene	<5.0	<5.0	<5.0	<5.0	5.0
4-Isopropyltoluene	<5.0	<5.0	<5.0	<5.0	5.0
Methyl-tert-Butyl Ether (MTBE)	<5.0	<5.0	<5.0	<5.0	5.0
Methylene Chloride	<50	<50	<50	<50	50
4-Methyl-2-pentanone (MIBK)	<50	<50	<50	<50	50
Naphthalene	<10	<10	<10	<10	10
n-Propylbenzene	<5.0	<5.0	<5.0	<5.0	5.0
Styrene	<5.0	<5.0	<5.0	<5.0	5.0
1,1,2,2-Tetrachloroethane	<5.0	<5.0	<5.0	<5.0	5.0
1,1,1,2-Tetrachloroethane	<5.0	<5.0	<5.0	<5.0	5.0
Tetrachloroethylene (PCE)	<5.0	<5.0	<5.0	<5.0	5.0
Toluene	<2.0	<2.0	<2.0	<2.0	2.0
1,2,4-Trichlorobenzene	<5.0	<5.0	<5.0	<5.0	5.0

Allen Aminian
QA/QC Manager

PDF created with pdfFactory Pro trial version pdffactory.com

LABORATORY ANALYSIS RESULTS

Client: Cal Environmental
Project No: 3511
Project Name: 525 S.Virgil Ave.
Method: VOCs by GC/MS

AA Project No: A243919
Date Received: 08/21/18
Date Reported: 09/10/18
Units: ug/kg

Date Sampled:	08/21/18	08/21/18	08/21/18	08/21/18	
Date Prepared:	08/24/18	08/24/18	08/24/18	08/24/18	
Date Analyzed:	08/24/18	08/25/18	08/25/18	08/25/18	
AA ID No:	8H21031-01	8H21031-02	8H21031-03	8H21031-04	
Client ID No:	CEB2-5 FT	CEB2-15 FT	CEB3-5 FT	CEB3-15 FT	
Matrix:	Soil	Soil	Soil	Soil	
Dilution Factor:	1	1	1	1	MRL
8260B (EPA 8260B) (continued)					
1,2,3-Trichlorobenzene	<5.0	<5.0	<5.0	<5.0	5.0
1,1,2-Trichloroethane	<5.0	<5.0	<5.0	<5.0	5.0
1,1,1-Trichloroethane	<5.0	<5.0	<5.0	<5.0	5.0
Trichloroethylene (TCE)	<5.0	<5.0	<5.0	<5.0	5.0
Trichlorofluoromethane (R11)	<5.0	<5.0	<5.0	<5.0	5.0
1,2,3-Trichloropropane	<5.0	<5.0	<5.0	<5.0	5.0
1,1,2-Trichloro-1,2,2-trifluoroethane (R113)	<5.0	<5.0	<5.0	<5.0	5.0
1,2,4-Trimethylbenzene	<5.0	<5.0	<5.0	<5.0	5.0
1,3,5-Trimethylbenzene	<5.0	<5.0	<5.0	<5.0	5.0
Vinyl chloride	<5.0	<5.0	<5.0	<5.0	5.0
o-Xylene	<2.0	<2.0	<2.0	<2.0	2.0
m,p-Xylenes	<2.0	<2.0	<2.0	<2.0	2.0
Surrogates					**%REC Limits**
4-Bromofluorobenzene	85%	94%	93%	88%	70-140
Dibromofluoromethane	112%	113%	117%	116%	70-140
Toluene-d8	106%	111%	110%	109%	70-140

Allen Aminian
QA/QC Manager

PDF created with pdfFactory Pro trial version pdffactory.com

LABORATORY ANALYSIS RESULTS

Client: Cal Environmental
Project No: 3511
Project Name: 525 S.Virgil Ave.
Method: VOCs by GC/MS

AA Project No: A243919
Date Received: 08/21/18
Date Reported: 09/10/18
Units: ug/kg

Date Sampled:	08/21/18	08/21/18	08/21/18	08/21/18	
Date Prepared:	08/24/18	08/24/18	08/24/18	08/24/18	
Date Analyzed:	08/25/18	08/25/18	08/25/18	08/25/18	
AA ID No:	8H21031-05	8H21031-06	8H21031-07	8H21031-08	
Client ID No:	CEB4-5 FT	CEB4-15 FT	CEB5-5 FT	CEB5-15 FT	
Matrix:	Soil	Soil	Soil	Soil	
Dilution Factor:	1	1	1	1	MRL
8260B (EPA 8260B)					
Acetone	<50	<50	<50	<50	50
Benzene	<2.0	<2.0	<2.0	<2.0	2.0
Bromobenzene	<5.0	<5.0	<5.0	<5.0	5.0
Bromochloromethane	<5.0	<5.0	<5.0	<5.0	5.0
Bromodichloromethane	<5.0	<5.0	<5.0	<5.0	5.0
Bromoform	<5.0	<5.0	<5.0	<5.0	5.0
Bromomethane	<5.0	<5.0	<5.0	<5.0	5.0
2-Butanone (MEK)	<50	<50	<50	<50	50
sec-Butylbenzene	<5.0	<5.0	<5.0	<5.0	5.0
n-Butylbenzene	<5.0	<5.0	<5.0	<5.0	5.0
tert-Butylbenzene	<5.0	<5.0	<5.0	<5.0	5.0
Carbon Disulfide	<5.0	<5.0	<5.0	<5.0	5.0
Carbon Tetrachloride	<5.0	<5.0	<5.0	<5.0	5.0
Chlorobenzene	<5.0	<5.0	<5.0	<5.0	5.0
Chloroethane	<5.0	<5.0	<5.0	<5.0	5.0
Chloroform	<5.0	<5.0	<5.0	<5.0	5.0
Chloromethane	<5.0	<5.0	<5.0	<5.0	5.0
4-Chlorotoluene	<5.0	<5.0	<5.0	<5.0	5.0
2-Chlorotoluene	<5.0	<5.0	<5.0	<5.0	5.0
1,2-Dibromo-3-chloropropane	<10	<10	<10	<10	10
Dibromochloromethane	<5.0	<5.0	<5.0	<5.0	5.0
1,2-Dibromoethane (EDB)	<5.0	<5.0	<5.0	<5.0	5.0
Dibromomethane	<5.0	<5.0	<5.0	<5.0	5.0
1,3-Dichlorobenzene	<5.0	<5.0	<5.0	<5.0	5.0
1,2-Dichlorobenzene	<5.0	<5.0	<5.0	<5.0	5.0
1,4-Dichlorobenzene	<5.0	<5.0	<5.0	<5.0	5.0
Dichlorodifluoromethane (R12)	<5.0	<5.0	<5.0	<5.0	5.0

Allen Aminian
QA/QC Manager

PDF created with pdfFactory Pro trial version pdffactory.com

LABORATORY ANALYSIS RESULTS

Client:	Cal Environmental	**AA Project No:**	A243919
Project No:	3511	**Date Received:**	08/21/18
Project Name:	525 S.Virgil Ave.	**Date Reported:**	09/10/18
Method:	VOCs by GC/MS	**Units:**	ug/kg

Date Sampled:	08/21/18	08/21/18	08/21/18	08/21/18	
Date Prepared:	08/24/18	08/24/18	08/24/18	08/24/18	
Date Analyzed:	08/25/18	08/25/18	08/25/18	08/25/18	
AA ID No:	8H21031-05	8H21031-06	8H21031-07	8H21031-08	
Client ID No:	CEB4-5 FT	CEB4-15 FT	CEB5-5 FT	CEB5-15 FT	
Matrix:	Soil	Soil	Soil	Soil	
Dilution Factor:	1	1	1	1	MRL
8260B (EPA 8260B) (continued)					
1,1-Dichloroethane	<5.0	<5.0	<5.0	<5.0	5.0
1,2-Dichloroethane (EDC)	<5.0	<5.0	<5.0	<5.0	5.0
1,1-Dichloroethylene	<5.0	<5.0	<5.0	<5.0	5.0
trans-1,2-Dichloroethylene	<5.0	<5.0	<5.0	<5.0	5.0
cis-1,2-Dichloroethylene	<5.0	<5.0	<5.0	<5.0	5.0
2,2-Dichloropropane	<5.0	<5.0	<5.0	<5.0	5.0
1,2-Dichloropropane	<5.0	<5.0	<5.0	<5.0	5.0
1,3-Dichloropropane	<5.0	<5.0	<5.0	<5.0	5.0
1,1-Dichloropropylene	<5.0	<5.0	<5.0	<5.0	5.0
cis-1,3-Dichloropropylene	<5.0	<5.0	<5.0	<5.0	5.0
trans-1,3-Dichloropropylene	<5.0	<5.0	<5.0	<5.0	5.0
Ethylbenzene	<2.0	<2.0	<2.0	<2.0	2.0
Hexachlorobutadiene	<10	<10	<10	<10	10
2-Hexanone (MBK)	<50	<50	<50	<50	50
Isopropylbenzene	<5.0	<5.0	<5.0	<5.0	5.0
4-Isopropyltoluene	<5.0	<5.0	<5.0	<5.0	5.0
Methyl-tert-Butyl Ether (MTBE)	<5.0	<5.0	<5.0	<5.0	5.0
Methylene Chloride	<50	<50	<50	<50	50
4-Methyl-2-pentanone (MIBK)	<50	<50	<50	<50	50
Naphthalene	<10	<10	<10	<10	10
n-Propylbenzene	<5.0	<5.0	<5.0	<5.0	5.0
Styrene	<5.0	<5.0	<5.0	<5.0	5.0
1,1,2,2-Tetrachloroethane	<5.0	<5.0	<5.0	<5.0	5.0
1,1,1,2-Tetrachloroethane	<5.0	<5.0	<5.0	<5.0	5.0
Tetrachloroethylene (PCE)	<5.0	<5.0	<5.0	<5.0	5.0
Toluene	<2.0	<2.0	<2.0	<2.0	2.0
1,2,4-Trichlorobenzene	<5.0	<5.0	<5.0	<5.0	5.0

Allen Aminian
QA/QC Manager

PDF created with pdfFactory Pro trial version pdffactory.com

LABORATORY ANALYSIS RESULTS

Client:	Cal Environmental	**AA Project No:**	A243919
Project No:	3511	**Date Received:**	08/21/18
Project Name:	525 S.Virgil Ave.	**Date Reported:**	09/10/18
Method:	VOCs by GC/MS	**Units:**	ug/kg

Date Sampled:	08/21/18	08/21/18	08/21/18	08/21/18	
Date Prepared:	08/24/18	08/24/18	08/24/18	08/24/18	
Date Analyzed:	08/25/18	08/25/18	08/25/18	08/25/18	
AA ID No:	8H21031-05	8H21031-06	8H21031-07	8H21031-08	
Client ID No:	CEB4-5 FT	CEB4-15 FT	CEB5-5 FT	CEB5-15 FT	
Matrix:	Soil	Soil	Soil	Soil	
Dilution Factor:	1	1	1	1	MRL
8260B (EPA 8260B) (continued)					
1,2,3-Trichlorobenzene	<5.0	<5.0	<5.0	<5.0	5.0
1,1,2-Trichloroethane	<5.0	<5.0	<5.0	<5.0	5.0
1,1,1-Trichloroethane	<5.0	<5.0	<5.0	<5.0	5.0
Trichloroethylene (TCE)	<5.0	<5.0	<5.0	<5.0	5.0
Trichlorofluoromethane (R11)	<5.0	<5.0	<5.0	<5.0	5.0
1,2,3-Trichloropropane	<5.0	<5.0	<5.0	<5.0	5.0
1,1,2-Trichloro-1,2,2-trifluoroethane (R113)	<5.0	<5.0	<5.0	<5.0	5.0
1,2,4-Trimethylbenzene	<5.0	<5.0	<5.0	<5.0	5.0
1,3,5-Trimethylbenzene	<5.0	<5.0	<5.0	<5.0	5.0
Vinyl chloride	<5.0	<5.0	<5.0	<5.0	5.0
o-Xylene	<2.0	<2.0	<2.0	<2.0	2.0
m,p-Xylenes	<2.0	<2.0	<2.0	<2.0	2.0
Surrogates					**%REC Limits**
4-Bromofluorobenzene	99%	96%	96%	90%	70-140
Dibromofluoromethane	121%	120%	124%	118%	70-140
Toluene-d8	119%	112%	117%	111%	70-140

Allen Aminian
QA/QC Manager

PDF created with pdfFactory Pro trial version pdffactory.com

LABORATORY ANALYSIS RESULTS

Client:	Cal Environmental	**AA Project No:**	A243919
Project No:	3511	**Date Received:**	08/21/18
Project Name:	525 S.Virgil Ave.	**Date Reported:**	09/10/18
Method:	VOCs by GC/MS	**Units:**	ug/kg

Date Sampled:	08/21/18	08/21/18	
Date Prepared:	08/24/18	08/24/18	
Date Analyzed:	08/25/18	08/25/18	
AA ID No:	8H21031-09	8H21031-10	
Client ID No:	CEB6-5 FT	CEB6-15 FT	
Matrix:	Soil	Soil	
Dilution Factor:	1	1	MRL
8260B (EPA 8260B)			
Acetone	<50	<50	50
Benzene	<2.0	<2.0	2.0
Bromobenzene	<5.0	<5.0	5.0
Bromochloromethane	<5.0	<5.0	5.0
Bromodichloromethane	<5.0	<5.0	5.0
Bromoform	<5.0	<5.0	5.0
Bromomethane	<5.0	<5.0	5.0
2-Butanone (MEK)	<50	<50	50
sec-Butylbenzene	<5.0	<5.0	5.0
n-Butylbenzene	<5.0	<5.0	5.0
tert-Butylbenzene	<5.0	<5.0	5.0
Carbon Disulfide	<5.0	<5.0	5.0
Carbon Tetrachloride	<5.0	<5.0	5.0
Chlorobenzene	<5.0	<5.0	5.0
Chloroethane	<5.0	<5.0	5.0
Chloroform	<5.0	<5.0	5.0
Chloromethane	<5.0	<5.0	5.0
4-Chlorotoluene	<5.0	<5.0	5.0
2-Chlorotoluene	<5.0	<5.0	5.0
1,2-Dibromo-3-chloropropane	<10	<10	10
Dibromochloromethane	<5.0	<5.0	5.0
1,2-Dibromoethane (EDB)	<5.0	<5.0	5.0
Dibromomethane	<5.0	<5.0	5.0
1,3-Dichlorobenzene	<5.0	<5.0	5.0
1,2-Dichlorobenzene	<5.0	<5.0	5.0
1,4-Dichlorobenzene	<5.0	<5.0	5.0
Dichlorodifluoromethane (R12)	<5.0	<5.0	5.0

Allen Aminian
QA/QC Manager

PDF created with pdfFactory Pro trial version pdffactory.com

LABORATORY ANALYSIS RESULTS

Client:	Cal Environmental	**AA Project No:**	A243919
Project No:	3511	**Date Received:**	08/21/18
Project Name:	525 S.Virgil Ave.	**Date Reported:**	09/10/18
Method:	VOCs by GC/MS	**Units:**	ug/kg

Date Sampled:	08/21/18	08/21/18	
Date Prepared:	08/24/18	08/24/18	
Date Analyzed:	08/25/18	08/25/18	
AA ID No:	8H21031-09	8H21031-10	
Client ID No:	CEB6-5 FT	CEB6-15 FT	
Matrix:	Soil	Soil	
Dilution Factor:	1	1	MRL
8260B (EPA 8260B) (continued)			
1,1-Dichloroethane	<5.0	<5.0	5.0
1,2-Dichloroethane (EDC)	<5.0	<5.0	5.0
1,1-Dichloroethylene	<5.0	<5.0	5.0
trans-1,2-Dichloroethylene	<5.0	<5.0	5.0
cis-1,2-Dichloroethylene	<5.0	<5.0	5.0
2,2-Dichloropropane	<5.0	<5.0	5.0
1,2-Dichloropropane	<5.0	<5.0	5.0
1,3-Dichloropropane	<5.0	<5.0	5.0
1,1-Dichloropropylene	<5.0	<5.0	5.0
cis-1,3-Dichloropropylene	<5.0	<5.0	5.0
trans-1,3-Dichloropropylene	<5.0	<5.0	5.0
Ethylbenzene	<2.0	<2.0	2.0
Hexachlorobutadiene	<10	<10	10
2-Hexanone (MBK)	<50	<50	50
Isopropylbenzene	<5.0	<5.0	5.0
4-Isopropyltoluene	<5.0	<5.0	5.0
Methyl-tert-Butyl Ether (MTBE)	<5.0	<5.0	5.0
Methylene Chloride	<50	<50	50
4-Methyl-2-pentanone (MIBK)	<50	<50	50
Naphthalene	<10	<10	10
n-Propylbenzene	<5.0	<5.0	5.0
Styrene	<5.0	<5.0	5.0
1,1,2,2-Tetrachloroethane	<5.0	<5.0	5.0
1,1,1,2-Tetrachloroethane	<5.0	<5.0	5.0
Tetrachloroethylene (PCE)	<5.0	<5.0	5.0
Toluene	<2.0	<2.0	2.0
1,2,4-Trichlorobenzene	<5.0	<5.0	5.0

Allen Aminian
QA/QC Manager

PDF created with pdfFactory Pro trial version pdffactory.com

LABORATORY ANALYSIS RESULTS

Client:	Cal Environmental	**AA Project No:**	A243919
Project No:	3511	**Date Received:**	08/21/18
Project Name:	525 S.Virgil Ave.	**Date Reported:**	09/10/18
Method:	VOCs by GC/MS	**Units:**	ug/kg

Date Sampled:	08/21/18	08/21/18	
Date Prepared:	08/24/18	08/24/18	
Date Analyzed:	08/25/18	08/25/18	
AA ID No:	8H21031-09	8H21031-10	
Client ID No:	CEB6-5 FT	CEB6-15 FT	
Matrix:	Soil	Soil	
Dilution Factor:	1	1	MRL
8260B (EPA 8260B) (continued)			
1,2,3-Trichlorobenzene	<5.0	<5.0	5.0
1,1,2-Trichloroethane	<5.0	<5.0	5.0
1,1,1-Trichloroethane	<5.0	<5.0	5.0
Trichloroethylene (TCE)	<5.0	<5.0	5.0
Trichlorofluoromethane (R11)	<5.0	<5.0	5.0
1,2,3-Trichloropropane	<5.0	<5.0	5.0
1,1,2-Trichloro-1,2,2-trifluoroethane (R113)	<5.0	<5.0	5.0
1,2,4-Trimethylbenzene	<5.0	<5.0	5.0
1,3,5-Trimethylbenzene	<5.0	<5.0	5.0
Vinyl chloride	<5.0	<5.0	5.0
o-Xylene	<2.0	<2.0	2.0
m,p-Xylenes	<2.0	<2.0	2.0
Surrogates			**%REC Limits**
4-Bromofluorobenzene	98%	97%	70-140
Dibromofluoromethane	119%	120%	70-140
Toluene-d8	115%	115%	70-140

Allen Aminian
QA/QC Manager

PDF created with pdfFactory Pro trial version pdffactory.com

LABORATORY ANALYSIS RESULTS

Client:	Cal Environmental	**AA Project No:**	A243919
Project No:	3511	**Date Received:**	08/21/18
Project Name:	525 S.Virgil Ave.	**Date Reported:**	09/10/18
Method:	Carbon Chain by GC/FID	**Units:**	mg/kg

Date Sampled:	08/21/18	08/21/18	08/21/18	08/21/18	
Date Prepared:	08/28/18	08/28/18	08/28/18	08/28/18	
Date Analyzed:	08/28/18	08/28/18	08/28/18	08/28/18	
AA ID No:	8H21031-01	8H21031-02	8H21031-03	8H21031-04	
Client ID No:	CEB2-5 FT	CEB2-15 FT	CEB3-5 FT	CEB3-15 FT	
Matrix:	Soil	Soil	Soil	Soil	
Dilution Factor:	1	1	1	1	MRL
Carbon Chain Characterization 8015M (EPA 8015M)					
C6-C8	<1.0	<1.0	<1.0	<1.0	1.0
C8-C10	<1.0	<1.0	<1.0	<1.0	1.0
C10-C12	<1.0	<1.0	<1.0	<1.0	1.0
C12-C14	<1.0	<1.0	<1.0	<1.0	1.0
C14-C16	<1.0	<1.0	<1.0	<1.0	1.0
C16-C18	<1.0	<1.0	<1.0	<1.0	1.0
C18-C20	<1.0	<1.0	<1.0	<1.0	1.0
C20-C22	<1.0	<1.0	<1.0	<1.0	1.0
C22-C24	<1.0	<1.0	<1.0	<1.0	1.0
C24-C26	<1.0	<1.0	<1.0	<1.0	1.0
C26-C28	<1.0	<1.0	<1.0	<1.0	1.0
C28-C32	<1.0	<1.0	<1.0	<1.0	1.0
C32-C34	<1.0	<1.0	<1.0	<1.0	1.0
C34-C36	<1.0	<1.0	<1.0	<1.0	1.0
C36-C40	<1.0	<1.0	<1.0	<1.0	1.0
C40-C44	<1.0	<1.0	<1.0	<1.0	1.0
TPH (C6-C44)	<10	<10	<10	<10	10
Surrogates					**%REC Limits**
o-Terphenyl	94%	96%	92%	96%	50-150

Allen Aminian
QA/QC Manager

PDF created with pdfFactory Pro trial version pdffactory.com

LABORATORY ANALYSIS RESULTS

Client:	Cal Environmental	**AA Project No:**	A243919
Project No:	3511	**Date Received:**	08/21/18
Project Name:	525 S.Virgil Ave.	**Date Reported:**	09/10/18
Method:	Carbon Chain by GC/FID	**Units:**	mg/kg

Date Sampled:	08/21/18	08/21/18	08/21/18	08/21/18	
Date Prepared:	08/28/18	08/28/18	08/28/18	08/28/18	
Date Analyzed:	08/28/18	08/28/18	08/28/18	08/28/18	
AA ID No:	8H21031-05	8H21031-06	8H21031-07	8H21031-08	
Client ID No:	CEB4-5 FT	CEB4-15 FT	CEB5-5 FT	CEB5-15 FT	
Matrix:	Soil	Soil	Soil	Soil	
Dilution Factor:	1	1	1	1	MRL
Carbon Chain Characterization 8015M (EPA 8015M)					
C6-C8	<1.0	<1.0	<1.0	<1.0	1.0
C8-C10	<1.0	<1.0	<1.0	<1.0	1.0
C10-C12	<1.0	<1.0	<1.0	<1.0	1.0
C12-C14	<1.0	<1.0	<1.0	<1.0	1.0
C14-C16	<1.0	<1.0	<1.0	<1.0	1.0
C16-C18	<1.0	<1.0	<1.0	<1.0	1.0
C18-C20	<1.0	<1.0	<1.0	<1.0	1.0
C20-C22	<1.0	<1.0	<1.0	<1.0	1.0
C22-C24	<1.0	<1.0	<1.0	<1.0	1.0
C24-C26	<1.0	<1.0	<1.0	<1.0	1.0
C26-C28	<1.0	<1.0	<1.0	<1.0	1.0
C28-C32	<1.0	<1.0	<1.0	<1.0	1.0
C32-C34	<1.0	<1.0	<1.0	<1.0	1.0
C34-C36	<1.0	<1.0	<1.0	<1.0	1.0
C36-C40	<1.0	<1.0	<1.0	<1.0	1.0
C40-C44	<1.0	<1.0	<1.0	<1.0	1.0
TPH (C6-C44)	<10	<10	<10	<10	10
Surrogates					**%REC Limits**
o-Terphenyl	86%	92%	97%	91%	50-150

Allen Aminian
QA/QC Manager

PDF created with pdfFactory Pro trial version pdffactory.com

LABORATORY ANALYSIS RESULTS

Client:	Cal Environmental	**AA Project No:**	A243919
Project No:	3511	**Date Received:**	08/21/18
Project Name:	525 S.Virgil Ave.	**Date Reported:**	09/10/18
Method:	Carbon Chain by GC/FID	**Units:**	mg/kg

Date Sampled:	08/21/18	08/21/18	
Date Prepared:	08/28/18	08/28/18	
Date Analyzed:	08/28/18	08/28/18	
AA ID No:	8H21031-09	8H21031-10	
Client ID No:	CEB6-5 FT	CEB6-15 FT	
Matrix:	Soil	Soil	
Dilution Factor:	1	1	MRL
Carbon Chain Characterization 8015M (EPA 8015M)			
C6-C8	<1.0	<1.0	1.0
C8-C10	<1.0	<1.0	1.0
C10-C12	<1.0	<1.0	1.0
C12-C14	<1.0	<1.0	1.0
C14-C16	<1.0	<1.0	1.0
C16-C18	<1.0	<1.0	1.0
C18-C20	<1.0	<1.0	1.0
C20-C22	<1.0	<1.0	1.0
C22-C24	<1.0	<1.0	1.0
C24-C26	<1.0	<1.0	1.0
C26-C28	<1.0	<1.0	1.0
C28-C32	<1.0	<1.0	1.0
C32-C34	<1.0	<1.0	1.0
C34-C36	<1.0	<1.0	1.0
C36-C40	<1.0	<1.0	1.0
C40-C44	<1.0	<1.0	1.0
TPH (C6-C44)	<10	<10	10
Surrogates			**%REC Limits**
o-Terphenyl	94%	101%	50-150

Allen Aminian
QA/QC Manager

PDF created with pdfFactory Pro trial version pdffactory.com

LABORATORY ANALYSIS RESULTS

Client: Cal Environmental
Project No: 3511
Project Name: 525 S.Virgil Ave.

AA Project No: A243919
Date Received: 08/21/18
Date Reported: 09/10/18

Analyte	Result	Reporting Limit	Units	Spike Level	Source Result	%REC	%REC Limits	RPD	RPD Limit	Notes
VOCs by GC/MS - Quality Control										
Batch B8H2404 - EPA 5035										
Blank (B8H2404-BLK1)				Prepared & Analyzed: 08/24/18						
Acetone	<50	50	ug/kg							
Benzene	<2.0	2.0	ug/kg							
Bromobenzene	<5.0	5.0	ug/kg							
Bromochloromethane	<5.0	5.0	ug/kg							
Bromodichloromethane	<5.0	5.0	ug/kg							
Bromoform	<5.0	5.0	ug/kg							
Bromomethane	<5.0	5.0	ug/kg							
2-Butanone (MEK)	<50	50	ug/kg							
sec-Butylbenzene	<5.0	5.0	ug/kg							
n-Butylbenzene	<5.0	5.0	ug/kg							
tert-Butylbenzene	<5.0	5.0	ug/kg							
Carbon Disulfide	<5.0	5.0	ug/kg							
Carbon Tetrachloride	<5.0	5.0	ug/kg							
Chlorobenzene	<5.0	5.0	ug/kg							
Chloroethane	<5.0	5.0	ug/kg							
Chloroform	<5.0	5.0	ug/kg							
Chloromethane	<5.0	5.0	ug/kg							
4-Chlorotoluene	<5.0	5.0	ug/kg							
2-Chlorotoluene	<5.0	5.0	ug/kg							
1,2-Dibromo-3-chloropropane	<10	10	ug/kg							
Dibromochloromethane	<5.0	5.0	ug/kg							
1,2-Dibromoethane (EDB)	<5.0	5.0	ug/kg							
Dibromomethane	<5.0	5.0	ug/kg							
1,3-Dichlorobenzene	<5.0	5.0	ug/kg							
1,2-Dichlorobenzene	<5.0	5.0	ug/kg							
1,4-Dichlorobenzene	<5.0	5.0	ug/kg							
Dichlorodifluoromethane (R12)	<5.0	5.0	ug/kg							
1,1-Dichloroethane	<5.0	5.0	ug/kg							
1,2-Dichloroethane (EDC)	<5.0	5.0	ug/kg							
1,1-Dichloroethylene	<5.0	5.0	ug/kg							
trans-1,2-Dichloroethylene	<5.0	5.0	ug/kg							
cis-1,2-Dichloroethylene	<5.0	5.0	ug/kg							

Allen Aminian
QA/QC Manager

PDF created with pdfFactory Pro trial version pdffactory.com

LABORATORY ANALYSIS RESULTS

Client: Cal Environmental
Project No: 3511
Project Name: 525 S.Virgil Ave.

AA Project No: A243919
Date Received: 08/21/18
Date Reported: 09/10/18

Analyte	Result	Reporting Limit	Units	Spike Level	Source Result	%REC	%REC Limits	RPD	RPD Limit	Notes
VOCs by GC/MS - Quality Control										
Batch B8H2404 - EPA 5035										
Blank (B8H2404-BLK1) Continued				Prepared & Analyzed: 08/24/18						
2,2-Dichloropropane	<5.0	5.0	ug/kg							
1,2-Dichloropropane	<5.0	5.0	ug/kg							
1,3-Dichloropropane	<5.0	5.0	ug/kg							
1,1-Dichloropropylene	<5.0	5.0	ug/kg							
cis-1,3-Dichloropropylene	<5.0	5.0	ug/kg							
trans-1,3-Dichloropropylene	<5.0	5.0	ug/kg							
Ethylbenzene	<2.0	2.0	ug/kg							
Hexachlorobutadiene	<10	10	ug/kg							
2-Hexanone (MBK)	<50	50	ug/kg							
Isopropylbenzene	<5.0	5.0	ug/kg							
4-Isopropyltoluene	<5.0	5.0	ug/kg							
Methyl-tert-Butyl Ether (MTBE)	<5.0	5.0	ug/kg							
Methylene Chloride	<50	50	ug/kg							
4-Methyl-2-pentanone (MIBK)	<50	50	ug/kg							
Naphthalene	<10	10	ug/kg							
n-Propylbenzene	<5.0	5.0	ug/kg							
Styrene	<5.0	5.0	ug/kg							
1,1,2,2-Tetrachloroethane	<5.0	5.0	ug/kg							
1,1,1,2-Tetrachloroethane	<5.0	5.0	ug/kg							
Tetrachloroethylene (PCE)	<5.0	5.0	ug/kg							
Toluene	<2.0	2.0	ug/kg							
1,2,4-Trichlorobenzene	<5.0	5.0	ug/kg							
1,2,3-Trichlorobenzene	<5.0	5.0	ug/kg							
1,1,2-Trichloroethane	<5.0	5.0	ug/kg							
1,1,1-Trichloroethane	<5.0	5.0	ug/kg							
Trichloroethylene (TCE)	<5.0	5.0	ug/kg							
Trichlorofluoromethane (R11)	<5.0	5.0	ug/kg							
1,2,3-Trichloropropane	<5.0	5.0	ug/kg							
1,1,2-Trichloro-1,2,2-trifluoroethane (R113)	<5.0	5.0	ug/kg							
1,2,4-Trimethylbenzene	<5.0	5.0	ug/kg							
1,3,5-Trimethylbenzene	<5.0	5.0	ug/kg							

Allen Aminian
QA/QC Manager

PDF created with pdfFactory Pro trial version pdffactory.com

LABORATORY ANALYSIS RESULTS

Client: Cal Environmental
Project No: 3511
Project Name: 525 S.Virgil Ave.

AA Project No: A243919
Date Received: 08/21/18
Date Reported: 09/10/18

Analyte	Result	Reporting Limit	Units	Spike Level	Source Result	%REC	%REC Limits	RPD	RPD Limit	Notes
VOCs by GC/MS - Quality Control										
Batch B8H2404 - EPA 5035										
Blank (B8H2404-BLK1) Continued				Prepared & Analyzed: 08/24/18						
Vinyl chloride	<5.0	5.0	ug/kg							
o-Xylene	<2.0	2.0	ug/kg							
m,p-Xylenes	<2.0	2.0	ug/kg							
Surrogate: 4-Bromofluorobenzene	*77.2*		*ug/kg*	*100*		*77.2*	*70-140*			
Surrogate: Dibromofluoromethane	*97.4*		*ug/kg*	*100*		*97.4*	*70-140*			
Surrogate: Toluene-d8	*107*		*ug/kg*	*100*		*107*	*70-140*			
LCS (B8H2404-BS1)				Prepared & Analyzed: 08/24/18						
Acetone	**47.2**	50	ug/kg	40		118	70-130			
Benzene	**37.1**	2.0	ug/kg	40		92.8	75-125			
Bromobenzene	**32.2**	5.0	ug/kg	40		80.6	70-130			
Bromochloromethane	**41.8**	5.0	ug/kg	40		105	70-130			
Bromodichloromethane	**37.4**	5.0	ug/kg	40		93.6	75-125			
Bromoform	**37.7**	5.0	ug/kg	40		94.2	75-125			
Bromomethane	**58.6**	5.0	ug/kg	40		147	75-125			**
2-Butanone (MEK)	**31.5**	50	ug/kg	40		78.6	70-130			
sec-Butylbenzene	**41.9**	5.0	ug/kg	40		105	70-130			
n-Butylbenzene	**45.3**	5.0	ug/kg	40		113	70-130			
tert-Butylbenzene	**40.0**	5.0	ug/kg	40		99.9	70-130			
Carbon Disulfide	**41.4**	5.0	ug/kg	40		104	70-130			
Carbon Tetrachloride	**40.5**	5.0	ug/kg	40		101	75-125			
Chlorobenzene	**41.4**	5.0	ug/kg	40		104	75-125			
Chloroethane	**55.1**	5.0	ug/kg	40		138	75-125			**
Chloroform	**38.9**	5.0	ug/kg	40		97.2	75-125			
Chloromethane	**39.2**	5.0	ug/kg	40		98.0	65-125			
4-Chlorotoluene	**37.4**	5.0	ug/kg	40		93.6	70-130			
2-Chlorotoluene	**36.8**	5.0	ug/kg	40		91.9	70-130			
1,2-Dibromo-3-chloropropane	**24.9**	10	ug/kg	40		62.2	70-130			***
Dibromochloromethane	**38.8**	5.0	ug/kg	40		96.9	75-125			
1,2-Dibromoethane (EDB)	**39.3**	5.0	ug/kg	40		98.2	70-130			
Dibromomethane	**34.5**	5.0	ug/kg	40		86.2	70-130			
1,3-Dichlorobenzene	**39.9**	5.0	ug/kg	40		99.8	70-130			

Allen Aminian
QA/QC Manager

PDF created with pdfFactory Pro trial version pdffactory.com

LABORATORY ANALYSIS RESULTS

Client: Cal Environmental
Project No: 3511
Project Name: 525 S.Virgil Ave.

AA Project No: A243919
Date Received: 08/21/18
Date Reported: 09/10/18

Analyte	Result	Reporting Limit	Units	Spike Level	Source Result	%REC	%REC Limits	RPD	RPD Limit	Notes
VOCs by GC/MS - Quality Control										
Batch B8H2404 - EPA 5035										
LCS (B8H2404-BS1) Continued				Prepared & Analyzed: 08/24/18						
1,2-Dichlorobenzene	**39.6**	5.0	ug/kg	40		99.0	70-130			
1,4-Dichlorobenzene	**41.0**	5.0	ug/kg	40		102	75-125			
Dichlorodifluoromethane (R12)	**32.2**	5.0	ug/kg	40		80.4	70-130			
1,1-Dichloroethane	**39.1**	5.0	ug/kg	40		97.6	70-125			
1,2-Dichloroethane (EDC)	**41.6**	5.0	ug/kg	40		104	75-125			
1,1-Dichloroethylene	**36.6**	5.0	ug/kg	40		91.6	70-130			
trans-1,2-Dichloroethylene	**37.6**	5.0	ug/kg	40		94.0	75-125			
cis-1,2-Dichloroethylene	**38.9**	5.0	ug/kg	40		97.2	75-125			
2,2-Dichloropropane	**28.3**	5.0	ug/kg	40		70.6	70-130			
1,2-Dichloropropane	**36.9**	5.0	ug/kg	40		92.2	75-130			
1,3-Dichloropropane	**40.5**	5.0	ug/kg	40		101	70-130			
1,1-Dichloropropylene	**39.3**	5.0	ug/kg	40		98.2	70-130			
cis-1,3-Dichloropropylene	**35.5**	5.0	ug/kg	40		88.7	75-125			
trans-1,3-Dichloropropylene	**38.8**	5.0	ug/kg	40		97.1	70-130			
Ethylbenzene	**42.1**	2.0	ug/kg	40		105	75-125			
Hexachlorobutadiene	**38.5**	10	ug/kg	40		96.2	70-130			
2-Hexanone (MBK)	**34.5**	50	ug/kg	40		86.2	70-130			
Isopropylbenzene	**35.2**	5.0	ug/kg	40		87.9	70-130			
4-Isopropyltoluene	**43.3**	5.0	ug/kg	40		108	70-130			
Methyl-tert-Butyl Ether (MTBE)	**72.8**	5.0	ug/kg	80		91.0	75-125			
Methylene Chloride	**45.1**	50	ug/kg	40		113	75-130			
4-Methyl-2-pentanone (MIBK)	**33.4**	50	ug/kg	40		83.6	70-130			
Naphthalene	**44.1**	10	ug/kg	40		110	70-130			
n-Propylbenzene	**38.4**	5.0	ug/kg	40		96.1	70-130			
Styrene	**47.0**	5.0	ug/kg	40		118	70-130			
1,1,2,2-Tetrachloroethane	**40.6**	5.0	ug/kg	40		102	70-135			
1,1,1,2-Tetrachloroethane	**41.1**	5.0	ug/kg	40		103	70-130			
Tetrachloroethylene (PCE)	**42.7**	5.0	ug/kg	40		107	75-125			
Toluene	**40.8**	2.0	ug/kg	40		102	75-125			
1,2,4-Trichlorobenzene	**47.3**	5.0	ug/kg	40		118	70-130			
1,2,3-Trichlorobenzene	**47.3**	5.0	ug/kg	40		118	70-130			
1,1,2-Trichloroethane	**42.2**	5.0	ug/kg	40		105	75-125			

Allen Aminian
QA/QC Manager

PDF created with pdfFactory Pro trial version pdffactory.com

LABORATORY ANALYSIS RESULTS

Client: Cal Environmental
Project No: 3511
Project Name: 525 S.Virgil Ave.

AA Project No: A243919
Date Received: 08/21/18
Date Reported: 09/10/18

Analyte	Result	Reporting Limit	Units	Spike Level	Source Result	%REC	%REC Limits	RPD	RPD Limit	Notes
VOCs by GC/MS - Quality Control										
Batch B8H2404 - EPA 5035										
LCS (B8H2404-BS1) Continued				Prepared & Analyzed: 08/24/18						
1,1,1-Trichloroethane	**40.6**	5.0	ug/kg	40		102	75-125			
Trichloroethylene (TCE)	**37.2**	5.0	ug/kg	40		93.0	75-125			
Trichlorofluoromethane (R11)	**42.0**	5.0	ug/kg	40		105	70-130			
1,2,3-Trichloropropane	**41.3**	5.0	ug/kg	40		103	70-130			
1,1,2-Trichloro-1,2,2-trifluoroethane (R113)	**39.4**	5.0	ug/kg	40		98.6	70-130			
1,2,4-Trimethylbenzene	**45.0**	5.0	ug/kg	40		113	70-130			
1,3,5-Trimethylbenzene	**42.7**	5.0	ug/kg	40		107	70-130			
Vinyl chloride	**43.8**	5.0	ug/kg	40		109	75-125			
o-Xylene	**48.1**	2.0	ug/kg	40		120	75-125			
m,p-Xylenes	**94.7**	2.0	ug/kg	80		118	70-130			
Surrogate: 4-Bromofluorobenzene	*76.2*		*ug/kg*	*100*		*76.2*	*70-140*			
Surrogate: Dibromofluoromethane	*99.5*		*ug/kg*	*100*		*99.5*	*70-140*			
Surrogate: Toluene-d8	*105*		*ug/kg*	*100*		*105*	*70-140*			
LCS Dup (B8H2404-BSD1)				Prepared & Analyzed: 08/24/18						
Acetone	**44.6**	50	ug/kg	40		112	70-130	5.58	30	
Benzene	**38.6**	2.0	ug/kg	40		96.6	75-125	4.07	30	
Bromobenzene	**33.0**	5.0	ug/kg	40		82.6	70-130	2.39	30	
Bromochloromethane	**43.9**	5.0	ug/kg	40		110	70-130	4.90	30	
Bromodichloromethane	**38.8**	5.0	ug/kg	40		97.0	75-125	3.67	30	
Bromoform	**36.8**	5.0	ug/kg	40		92.0	75-125	2.31	30	
Bromomethane	**58.6**	5.0	ug/kg	40		146	75-125	0.137	30	**
2-Butanone (MEK)	**33.2**	50	ug/kg	40		82.9	70-130	5.26	30	
sec-Butylbenzene	**42.2**	5.0	ug/kg	40		106	70-130	0.713	30	
n-Butylbenzene	**46.5**	5.0	ug/kg	40		116	70-130	2.66	30	
tert-Butylbenzene	**43.3**	5.0	ug/kg	40		108	70-130	7.98	30	
Carbon Disulfide	**42.9**	5.0	ug/kg	40		107	70-130	3.51	30	
Carbon Tetrachloride	**41.8**	5.0	ug/kg	40		104	75-125	2.96	30	
Chlorobenzene	**41.5**	5.0	ug/kg	40		104	75-125	0.241	30	
Chloroethane	**54.7**	5.0	ug/kg	40		137	75-125	0.729	30	**
Chloroform	**40.9**	5.0	ug/kg	40		102	75-125	5.06	30	

Allen Aminian
QA/QC Manager

PDF created with pdfFactory Pro trial version pdffactory.com

LABORATORY ANALYSIS RESULTS

Client: Cal Environmental
Project No: 3511
Project Name: 525 S.Virgil Ave.

AA Project No: A243919
Date Received: 08/21/18
Date Reported: 09/10/18

Analyte	Result	Reporting Limit	Units	Spike Level	Source Result	%REC	%REC Limits	RPD	RPD Limit	Notes
VOCs by GC/MS - Quality Control										
Batch B8H2404 - EPA 5035										
LCS Dup (B8H2404-BSD1) Continued				Prepared & Analyzed: 08/24/18						
Chloromethane	**44.5**	5.0	ug/kg	40		111	65-125	12.5	30	
4-Chlorotoluene	**37.9**	5.0	ug/kg	40		94.8	70-130	1.27	30	
2-Chlorotoluene	**37.5**	5.0	ug/kg	40		93.6	70-130	1.89	30	
1,2-Dibromo-3-chloropropane	**26.0**	10	ug/kg	40		65.0	70-130	4.41	30	***
Dibromochloromethane	**38.0**	5.0	ug/kg	40		94.9	75-125	2.09	30	
1,2-Dibromoethane (EDB)	**38.8**	5.0	ug/kg	40		96.9	70-130	1.28	30	
Dibromomethane	**36.7**	5.0	ug/kg	40		91.8	70-130	6.23	30	
1,3-Dichlorobenzene	**40.0**	5.0	ug/kg	40		99.9	70-130	0.100	30	
1,2-Dichlorobenzene	**40.4**	5.0	ug/kg	40		101	70-130	2.00	30	
1,4-Dichlorobenzene	**40.3**	5.0	ug/kg	40		101	75-125	1.72	30	
Dichlorodifluoromethane (R12)	**33.2**	5.0	ug/kg	40		83.1	70-130	3.30	30	
1,1-Dichloroethane	**40.8**	5.0	ug/kg	40		102	70-125	4.36	30	
1,2-Dichloroethane (EDC)	**42.9**	5.0	ug/kg	40		107	75-125	3.08	30	
1,1-Dichloroethylene	**42.1**	5.0	ug/kg	40		105	70-130	13.9	30	
trans-1,2-Dichloroethylene	**40.8**	5.0	ug/kg	40		102	75-125	8.11	30	
cis-1,2-Dichloroethylene	**40.0**	5.0	ug/kg	40		100	75-125	2.89	30	
2,2-Dichloropropane	**28.4**	5.0	ug/kg	40		71.0	70-130	0.494	30	
1,2-Dichloropropane	**38.1**	5.0	ug/kg	40		95.2	75-130	3.20	30	
1,3-Dichloropropane	**41.1**	5.0	ug/kg	40		103	70-130	1.37	30	
1,1-Dichloropropylene	**39.7**	5.0	ug/kg	40		99.4	70-130	1.22	30	
cis-1,3-Dichloropropylene	**35.7**	5.0	ug/kg	40		89.2	75-125	0.562	30	
trans-1,3-Dichloropropylene	**37.2**	5.0	ug/kg	40		93.0	70-130	4.37	30	
Ethylbenzene	**41.7**	2.0	ug/kg	40		104	75-125	0.906	30	
Hexachlorobutadiene	**38.1**	10	ug/kg	40		95.2	70-130	0.992	30	
2-Hexanone (MBK)	**35.5**	50	ug/kg	40		88.8	70-130	2.97	30	
Isopropylbenzene	**36.4**	5.0	ug/kg	40		91.0	70-130	3.41	30	
4-Isopropyltoluene	**43.4**	5.0	ug/kg	40		109	70-130	0.415	30	
Methyl-tert-Butyl Ether (MTBE)	**76.2**	5.0	ug/kg	80		95.2	75-125	4.48	30	
Methylene Chloride	**49.7**	50	ug/kg	40		124	75-130	9.62	30	
4-Methyl-2-pentanone (MIBK)	**34.2**	50	ug/kg	40		85.6	70-130	2.31	30	
Naphthalene	**45.5**	10	ug/kg	40		114	70-130	3.12	30	
n-Propylbenzene	**39.3**	5.0	ug/kg	40		98.3	70-130	2.26	30	

Allen Aminian
QA/QC Manager

PDF created with pdfFactory Pro trial version pdffactory.com

LABORATORY ANALYSIS RESULTS

Client: Cal Environmental
Project No: 3511
Project Name: 525 S.Virgil Ave.

AA Project No: A243919
Date Received: 08/21/18
Date Reported: 09/10/18

Analyte	Result	Reporting Limit	Units	Spike Level	Source Result	%REC	%REC Limits	RPD	RPD Limit	Notes
VOCs by GC/MS - Quality Control										
Batch B8H2404 - EPA 5035										
LCS Dup (B8H2404-BSD1) Continued				Prepared & Analyzed: 08/24/18						
Styrene	**46.6**	5.0	ug/kg	40		116	70-130	0.898	30	
1,1,2,2-Tetrachloroethane	**42.0**	5.0	ug/kg	40		105	70-135	3.49	30	
1,1,1,2-Tetrachloroethane	**41.0**	5.0	ug/kg	40		103	70-130	0.0974	30	
Tetrachloroethylene (PCE)	**41.6**	5.0	ug/kg	40		104	75-125	2.71	30	
Toluene	**41.4**	2.0	ug/kg	40		103	75-125	1.41	30	
1,2,4-Trichlorobenzene	**50.8**	5.0	ug/kg	40		127	70-130	7.01	30	
1,2,3-Trichlorobenzene	**50.4**	5.0	ug/kg	40		126	70-130	6.22	30	
1,1,2-Trichloroethane	**41.9**	5.0	ug/kg	40		105	75-125	0.523	30	
1,1,1-Trichloroethane	**41.3**	5.0	ug/kg	40		103	75-125	1.56	30	
Trichloroethylene (TCE)	**38.4**	5.0	ug/kg	40		96.0	75-125	3.28	30	
Trichlorofluoromethane (R11)	**41.8**	5.0	ug/kg	40		104	70-130	0.382	30	
1,2,3-Trichloropropane	**41.0**	5.0	ug/kg	40		103	70-130	0.680	30	
1,1,2-Trichloro-1,2,2-trifluoroethane (R113)	**40.3**	5.0	ug/kg	40		101	70-130	2.31	30	
1,2,4-Trimethylbenzene	**48.0**	5.0	ug/kg	40		120	70-130	6.32	30	
1,3,5-Trimethylbenzene	**38.8**	5.0	ug/kg	40		97.1	70-130	9.47	30	
Vinyl chloride	**46.0**	5.0	ug/kg	40		115	75-125	5.08	30	
o-Xylene	**47.5**	2.0	ug/kg	40		119	75-125	1.30	30	
m,p-Xylenes	**92.7**	2.0	ug/kg	80		116	70-130	2.05	30	
Surrogate: 4-Bromofluorobenzene	*77.1*		*ug/kg*	*100*		*77.1*	*70-140*			
Surrogate: Dibromofluoromethane	*102*		*ug/kg*	*100*		*102*	*70-140*			
Surrogate: Toluene-d8	*105*		*ug/kg*	*100*		*105*	*70-140*			
Matrix Spike (B8H2404-MS1)		**Source: 8H21031-01**		Prepared: 08/24/18 Analyzed: 08/25/18						
Acetone	**50.9**	50	ug/kg	40	18.9	80.1	70-130			
Benzene	**38.5**	2.0	ug/kg	40	<2.0	96.4	70-130			
Bromobenzene	**32.7**	5.0	ug/kg	40	<5.0	81.8	70-130			
Bromochloromethane	**45.6**	5.0	ug/kg	40	<5.0	114	70-130			
Bromodichloromethane	**39.9**	5.0	ug/kg	40	<5.0	99.8	70-130			
Bromoform	**38.6**	5.0	ug/kg	40	<5.0	96.6	70-130			
Bromomethane	**60.0**	5.0	ug/kg	40	<5.0	150	70-130			**
2-Butanone (MEK)	**35.1**	50	ug/kg	40	<50	87.8	70-130			

Allen Aminian
QA/QC Manager

PDF created with pdfFactory Pro trial version pdffactory.com

LABORATORY ANALYSIS RESULTS

Client: Cal Environmental
Project No: 3511
Project Name: 525 S.Virgil Ave.

AA Project No: A243919
Date Received: 08/21/18
Date Reported: 09/10/18

Analyte	Result	Reporting Limit	Units	Spike Level	Source Result	%REC	%REC Limits	RPD	RPD Limit	Notes
VOCs by GC/MS - Quality Control										
Batch B8H2404 - EPA 5035										
Matrix Spike (B8H2404-MS1) Continued Source: 8H21031-01 Prepared: 08/24/18 Analyzed: 08/25/18										
sec-Butylbenzene	**40.8**	5.0	ug/kg	40	<5.0	102	70-130			
n-Butylbenzene	**45.4**	5.0	ug/kg	40	<5.0	114	70-130			
tert-Butylbenzene	**39.8**	5.0	ug/kg	40	<5.0	99.4	70-130			
Carbon Disulfide	**42.0**	5.0	ug/kg	40	<5.0	105	70-130			
Carbon Tetrachloride	**41.6**	5.0	ug/kg	40	<5.0	104	70-130			
Chlorobenzene	**41.3**	5.0	ug/kg	40	<5.0	103	70-130			
Chloroethane	**53.1**	5.0	ug/kg	40	<5.0	133	70-130			**
Chloroform	**41.1**	5.0	ug/kg	40	<5.0	103	70-130			
Chloromethane	**46.5**	5.0	ug/kg	40	<5.0	116	70-130			
4-Chlorotoluene	**36.5**	5.0	ug/kg	40	<5.0	91.2	70-130			
2-Chlorotoluene	**36.1**	5.0	ug/kg	40	<5.0	90.2	70-130			
1,2-Dibromo-3-chloropropane	**26.8**	10	ug/kg	40	<10	67.1	70-130			***
Dibromochloromethane	**38.5**	5.0	ug/kg	40	<5.0	96.4	70-130			
1,2-Dibromoethane (EDB)	**39.1**	5.0	ug/kg	40	<5.0	97.7	70-130			
Dibromomethane	**39.1**	5.0	ug/kg	40	<5.0	97.8	70-130			
1,3-Dichlorobenzene	**38.8**	5.0	ug/kg	40	<5.0	97.0	70-130			
1,2-Dichlorobenzene	**39.2**	5.0	ug/kg	40	<5.0	98.0	70-130			
1,4-Dichlorobenzene	**40.1**	5.0	ug/kg	40	<5.0	100	70-130			
Dichlorodifluoromethane (R12)	**32.9**	5.0	ug/kg	40	<5.0	82.4	70-130			
1,1-Dichloroethane	**40.2**	5.0	ug/kg	40	<5.0	100	70-130			
1,2-Dichloroethane (EDC)	**44.8**	5.0	ug/kg	40	<5.0	112	70-130			
1,1-Dichloroethylene	**37.4**	5.0	ug/kg	40	<5.0	93.4	70-130			
trans-1,2-Dichloroethylene	**38.2**	5.0	ug/kg	40	<5.0	95.6	70-130			
cis-1,2-Dichloroethylene	**40.5**	5.0	ug/kg	40	<5.0	101	70-130			
2,2-Dichloropropane	**28.8**	5.0	ug/kg	40	<5.0	72.1	70-130			
1,2-Dichloropropane	**39.4**	5.0	ug/kg	40	<5.0	98.6	70-130			
1,3-Dichloropropane	**41.3**	5.0	ug/kg	40	<5.0	103	70-130			
1,1-Dichloropropylene	**40.2**	5.0	ug/kg	40	<5.0	101	70-130			
cis-1,3-Dichloropropylene	**37.3**	5.0	ug/kg	40	<5.0	93.3	70-130			
trans-1,3-Dichloropropylene	**37.9**	5.0	ug/kg	40	<5.0	94.8	70-130			
Ethylbenzene	**40.6**	2.0	ug/kg	40	<2.0	102	70-130			
Hexachlorobutadiene	**36.6**	10	ug/kg	40	<10	91.5	70-130			

Allen Aminian
QA/QC Manager

PDF created with pdfFactory Pro trial version pdffactory.com

LABORATORY ANALYSIS RESULTS

Client: Cal Environmental
Project No: 3511
Project Name: 525 S.Virgil Ave.

AA Project No: A243919
Date Received: 08/21/18
Date Reported: 09/10/18

Analyte	Result	Reporting Limit	Units	Spike Level	Source Result	%REC	%REC Limits	RPD	RPD Limit	Notes
VOCs by GC/MS - Quality Control										
Batch B8H2404 - EPA 5035										
Matrix Spike (B8H2404-MS1) Continued Source: 8H21031-01 Prepared: 08/24/18 Analyzed: 08/25/18										
2-Hexanone (MBK)	**34.0**	50	ug/kg	40	<50	85.0	70-130			
Isopropylbenzene	**34.8**	5.0	ug/kg	40	<5.0	87.0	70-130			
4-Isopropyltoluene	**41.9**	5.0	ug/kg	40	<5.0	105	70-130			
Methyl-tert-Butyl Ether (MTBE)	**80.0**	5.0	ug/kg	80	<5.0	100	70-130			
Methylene Chloride	**55.0**	50	ug/kg	40	9.65	113	70-130			
4-Methyl-2-pentanone (MIBK)	**36.4**	50	ug/kg	40	<50	91.1	70-130			
Naphthalene	**49.4**	10	ug/kg	40	<10	123	70-130			
n-Propylbenzene	**37.4**	5.0	ug/kg	40	<5.0	93.5	70-130			
Styrene	**45.1**	5.0	ug/kg	40	<5.0	113	70-130			
1,1,2,2-Tetrachloroethane	**42.2**	5.0	ug/kg	40	<5.0	106	70-130			
1,1,1,2-Tetrachloroethane	**40.9**	5.0	ug/kg	40	<5.0	102	70-130			
Tetrachloroethylene (PCE)	**40.8**	5.0	ug/kg	40	<5.0	102	70-130			
Toluene	**39.4**	2.0	ug/kg	40	<2.0	98.5	70-130			
1,2,4-Trichlorobenzene	**50.0**	5.0	ug/kg	40	<5.0	125	70-130			
1,2,3-Trichlorobenzene	**52.1**	5.0	ug/kg	40	<5.0	130	70-130			
1,1,2-Trichloroethane	**43.0**	5.0	ug/kg	40	<5.0	107	70-130			
1,1,1-Trichloroethane	**40.8**	5.0	ug/kg	40	<5.0	102	70-130			
Trichloroethylene (TCE)	**39.5**	5.0	ug/kg	40	<5.0	98.8	70-130			
Trichlorofluoromethane (R11)	**46.1**	5.0	ug/kg	40	<5.0	115	70-130			
1,2,3-Trichloropropane	**42.6**	5.0	ug/kg	40	<5.0	106	70-130			
1,1,2-Trichloro-1,2,2-trifluoroethane (R113)	**40.5**	5.0	ug/kg	40	<5.0	101	70-130			
1,2,4-Trimethylbenzene	**46.9**	5.0	ug/kg	40	<5.0	117	70-130			
1,3,5-Trimethylbenzene	**42.0**	5.0	ug/kg	40	<5.0	105	70-130			
Vinyl chloride	**44.3**	5.0	ug/kg	40	<5.0	111	70-130			
o-Xylene	**45.1**	2.0	ug/kg	40	<2.0	113	70-130			
m,p-Xylenes	**88.8**	2.0	ug/kg	80	<2.0	111	70-130			
Surrogate: 4-Bromofluorobenzene	*77.5*		*ug/kg*	*100*		*77.5*	*70-140*			
Surrogate: Dibromofluoromethane	*106*		*ug/kg*	*100*		*106*	*70-140*			
Surrogate: Toluene-d8	*105*		*ug/kg*	*100*		*105*	*70-140*			
Matrix Spike Dup (B8H2404-MSD1) **Source: 8H21031-01** Prepared: 08/24/18 Analyzed: 08/25/18										

Allen Aminian
QA/QC Manager

PDF created with pdfFactory Pro trial version pdffactory.com

LABORATORY ANALYSIS RESULTS

Client: Cal Environmental
Project No: 3511
Project Name: 525 S.Virgil Ave.

AA Project No: A243919
Date Received: 08/21/18
Date Reported: 09/10/18

Analyte	Result	Reporting Limit	Units	Spike Level	Source Result	%REC	%REC Limits	RPD	RPD Limit	Notes
VOCs by GC/MS - Quality Control										
Batch B8H2404 - EPA 5035										
Matrix Spike Dup (B8H2404-MSD1) Continued				**Source: 8H21031-01**	Prepared: 08/24/18		Analyzed: 08/25/18			
Acetone	**55.9**	50	ug/kg	40	18.9	92.5	70-130	9.28	40	
Benzene	**40.9**	2.0	ug/kg	40	<2.0	102	70-130	5.84	40	
Bromobenzene	**35.0**	5.0	ug/kg	40	<5.0	87.6	70-130	6.85	40	
Bromochloromethane	**47.1**	5.0	ug/kg	40	<5.0	118	70-130	3.23	40	
Bromodichloromethane	**42.4**	5.0	ug/kg	40	<5.0	106	70-130	6.03	40	
Bromoform	**40.1**	5.0	ug/kg	40	<5.0	100	70-130	3.76	40	
Bromomethane	**64.8**	5.0	ug/kg	40	<5.0	162	70-130	7.72	40	**
2-Butanone (MEK)	**36.6**	50	ug/kg	40	<50	91.4	70-130	4.13	40	
sec-Butylbenzene	**42.8**	5.0	ug/kg	40	<5.0	107	70-130	4.73	40	
n-Butylbenzene	**46.5**	5.0	ug/kg	40	<5.0	116	70-130	2.26	40	
tert-Butylbenzene	**42.6**	5.0	ug/kg	40	<5.0	107	70-130	6.94	40	
Carbon Disulfide	**44.2**	5.0	ug/kg	40	<5.0	111	70-130	5.29	40	
Carbon Tetrachloride	**43.5**	5.0	ug/kg	40	<5.0	109	70-130	4.51	40	
Chlorobenzene	**42.5**	5.0	ug/kg	40	<5.0	106	70-130	2.87	40	
Chloroethane	**56.1**	5.0	ug/kg	40	<5.0	140	70-130	5.57	40	**
Chloroform	**43.4**	5.0	ug/kg	40	<5.0	108	70-130	5.54	40	
Chloromethane	**47.5**	5.0	ug/kg	40	<5.0	119	70-130	2.13	40	
4-Chlorotoluene	**38.4**	5.0	ug/kg	40	<5.0	96.0	70-130	5.24	40	
2-Chlorotoluene	**38.5**	5.0	ug/kg	40	<5.0	96.2	70-130	6.44	40	
1,2-Dibromo-3-chloropropane	**29.2**	10	ug/kg	40	<10	73.1	70-130	8.56	40	
Dibromochloromethane	**40.5**	5.0	ug/kg	40	<5.0	101	70-130	4.91	40	
1,2-Dibromoethane (EDB)	**41.6**	5.0	ug/kg	40	<5.0	104	70-130	6.29	40	
Dibromomethane	**40.7**	5.0	ug/kg	40	<5.0	102	70-130	3.81	40	
1,3-Dichlorobenzene	**40.8**	5.0	ug/kg	40	<5.0	102	70-130	4.92	40	
1,2-Dichlorobenzene	**41.6**	5.0	ug/kg	40	<5.0	104	70-130	6.04	40	
1,4-Dichlorobenzene	**41.9**	5.0	ug/kg	40	<5.0	105	70-130	4.44	40	
Dichlorodifluoromethane (R12)	**33.2**	5.0	ug/kg	40	<5.0	83.0	70-130	0.726	40	
1,1-Dichloroethane	**43.6**	5.0	ug/kg	40	<5.0	109	70-130	8.21	40	
1,2-Dichloroethane (EDC)	**47.6**	5.0	ug/kg	40	<5.0	119	70-130	6.11	40	
1,1-Dichloroethylene	**44.7**	5.0	ug/kg	40	<5.0	112	70-130	17.8	40	
trans-1,2-Dichloroethylene	**40.7**	5.0	ug/kg	40	<5.0	102	70-130	6.19	40	

Allen Aminian
QA/QC Manager

PDF created with pdfFactory Pro trial version pdffactory.com

LABORATORY ANALYSIS RESULTS

Client: Cal Environmental
Project No: 3511
Project Name: 525 S.Virgil Ave.

AA Project No: A243919
Date Received: 08/21/18
Date Reported: 09/10/18

Analyte	Result	Reporting Limit	Units	Spike Level	Source Result	%REC	%REC Limits	RPD	RPD Limit	Notes
VOCs by GC/MS - Quality Control										
Batch B8H2404 - EPA 5035										
Matrix Spike Dup (B8H2404-MSD1) Continued			**Source: 8H21031-01**	Prepared: 08/24/18	Analyzed: 08/25/18					
cis-1,2-Dichloroethylene	**41.6**	5.0	ug/kg	40	<5.0	104	70-130	2.73	40	
2,2-Dichloropropane	**31.9**	5.0	ug/kg	40	<5.0	79.6	70-130	9.95	40	
1,2-Dichloropropane	**41.7**	5.0	ug/kg	40	<5.0	104	70-130	5.57	40	
1,3-Dichloropropane	**43.2**	5.0	ug/kg	40	<5.0	108	70-130	4.64	40	
1,1-Dichloropropylene	**42.1**	5.0	ug/kg	40	<5.0	105	70-130	4.57	40	
cis-1,3-Dichloropropylene	**38.7**	5.0	ug/kg	40	<5.0	96.8	70-130	3.63	40	
trans-1,3-Dichloropropylene	**39.7**	5.0	ug/kg	40	<5.0	99.2	70-130	4.53	40	
Ethylbenzene	**42.5**	2.0	ug/kg	40	<2.0	106	70-130	4.43	40	
Hexachlorobutadiene	**38.6**	10	ug/kg	40	<10	96.5	70-130	5.32	40	
2-Hexanone (MBK)	**35.6**	50	ug/kg	40	<50	88.9	70-130	4.49	40	
Isopropylbenzene	**37.5**	5.0	ug/kg	40	<5.0	93.6	70-130	7.42	40	
4-Isopropyltoluene	**44.2**	5.0	ug/kg	40	<5.0	110	70-130	5.35	40	
Methyl-tert-Butyl Ether (MTBE)	**83.5**	5.0	ug/kg	80	<5.0	104	70-130	4.21	40	
Methylene Chloride	**55.1**	50	ug/kg	40	9.65	114	70-130	0.291	40	
4-Methyl-2-pentanone (MIBK)	**38.5**	50	ug/kg	40	<50	96.2	70-130	5.39	40	
Naphthalene	**53.7**	10	ug/kg	40	<10	134	70-130	8.38	40	QM-07
n-Propylbenzene	**39.8**	5.0	ug/kg	40	<5.0	99.4	70-130	6.12	40	
Styrene	**47.7**	5.0	ug/kg	40	<5.0	119	70-130	5.48	40	
1,1,2,2-Tetrachloroethane	**44.0**	5.0	ug/kg	40	<5.0	110	70-130	3.99	40	
1,1,1,2-Tetrachloroethane	**42.6**	5.0	ug/kg	40	<5.0	106	70-130	4.12	40	
Tetrachloroethylene (PCE)	**41.9**	5.0	ug/kg	40	<5.0	105	70-130	2.76	40	
Toluene	**41.7**	2.0	ug/kg	40	<2.0	104	70-130	5.62	40	
1,2,4-Trichlorobenzene	**51.9**	5.0	ug/kg	40	<5.0	130	70-130	3.73	40	
1,2,3-Trichlorobenzene	**53.9**	5.0	ug/kg	40	<5.0	135	70-130	3.40	40	QM-07
1,1,2-Trichloroethane	**45.0**	5.0	ug/kg	40	<5.0	112	70-130	4.59	40	
1,1,1-Trichloroethane	**43.7**	5.0	ug/kg	40	<5.0	109	70-130	6.92	40	
Trichloroethylene (TCE)	**41.5**	5.0	ug/kg	40	<5.0	104	70-130	4.74	40	
Trichlorofluoromethane (R11)	**49.3**	5.0	ug/kg	40	<5.0	123	70-130	6.75	40	
1,2,3-Trichloropropane	**44.5**	5.0	ug/kg	40	<5.0	111	70-130	4.41	40	
1,1,2-Trichloro-1,2,2-trifluoroethane (R113)	**42.7**	5.0	ug/kg	40	<5.0	107	70-130	5.29	40	

Allen Aminian
QA/QC Manager

PDF created with pdfFactory Pro trial version pdffactory.com

LABORATORY ANALYSIS RESULTS

Client: Cal Environmental
Project No: 3511
Project Name: 525 S.Virgil Ave.

AA Project No: A243919
Date Received: 08/21/18
Date Reported: 09/10/18

Analyte	Result	Reporting Limit	Units	Spike Level	Source Result	%REC	%REC Limits	RPD	RPD Limit	Notes
VOCs by GC/MS - Quality Control										
Batch B8H2404 - EPA 5035										
Matrix Spike Dup (B8H2404-MSD1) Continued	**Source: 8H21031-01** Prepared: 08/24/18 Analyzed: 08/25/18									
1,2,4-Trimethylbenzene	**49.3**	5.0	ug/kg	40	<5.0	123	70-130	5.11	40	
1,3,5-Trimethylbenzene	**43.7**	5.0	ug/kg	40	<5.0	109	70-130	3.87	40	
Vinyl chloride	**47.1**	5.0	ug/kg	40	<5.0	118	70-130	6.04	40	
o-Xylene	**48.3**	2.0	ug/kg	40	<2.0	121	70-130	6.89	40	
m,p-Xylenes	**93.3**	2.0	ug/kg	80	<2.0	117	70-130	4.90	40	
Surrogate: 4-Bromofluorobenzene	*79.5*		*ug/kg*	*100*		*79.5*	*70-140*			
Surrogate: Dibromofluoromethane	*108*		*ug/kg*	*100*		*108*	*70-140*			
Surrogate: Toluene-d8	*104*		*ug/kg*	*100*		*104*	*70-140*			
Carbon Chain by GC/FID - Quality Control										
Batch B8H2820 - EPA 3550B										
Blank (B8H2820-BLK1)	Prepared & Analyzed: 08/28/18									
C6-C8	<1.0	1.0	mg/kg							
C8-C10	<1.0	1.0	mg/kg							
C10-C12	<1.0	1.0	mg/kg							
C12-C14	<1.0	1.0	mg/kg							
C14-C16	<1.0	1.0	mg/kg							
C16-C18	<1.0	1.0	mg/kg							
C18-C20	<1.0	1.0	mg/kg							
C20-C22	<1.0	1.0	mg/kg							
C22-C24	<1.0	1.0	mg/kg							
C24-C26	<1.0	1.0	mg/kg							
C26-C28	<1.0	1.0	mg/kg							
C28-C32	<1.0	1.0	mg/kg							
C32-C34	<1.0	1.0	mg/kg							
C34-C36	<1.0	1.0	mg/kg							
C36-C40	<1.0	1.0	mg/kg							
C40-C44	<1.0	1.0	mg/kg							
TPH (C6-C44)	<10	10	mg/kg							
Surrogate: o-Terphenyl	*8.31*		*mg/kg*	*10*		*83.1*	*50-150*			

Allen Aminian
QA/QC Manager

PDF created with pdfFactory Pro trial version pdffactory.com

LABORATORY ANALYSIS RESULTS

Client: Cal Environmental
Project No: 3511
Project Name: 525 S.Virgil Ave.

AA Project No: A243919
Date Received: 08/21/18
Date Reported: 09/10/18

Analyte	Result	Reporting Limit	Units	Spike Level	Source Result	%REC	%REC Limits	RPD	RPD Limit	Notes
Carbon Chain by GC/FID - Quality Control										
Batch B8H2820 - EPA 3550B										
LCS (B8H2820-BS1)				Prepared & Analyzed: 08/28/18						
Diesel Range Organics as Diesel	**249**	10	mg/kg	200		124	75-125			
Surrogate: o-Terphenyl	*13.3*		*mg/kg*	*10*		*133*	*50-150*			
LCS Dup (B8H2820-BSD1)				Prepared & Analyzed: 08/28/18						
Diesel Range Organics as Diesel	**242**	10	mg/kg	200		121	75-125	2.84	40	
Surrogate: o-Terphenyl	*12.8*		*mg/kg*	*10*		*128*	*50-150*			
Matrix Spike (B8H2820-MS1)			**Source: 8H28008-01**	Prepared: 08/28/18 Analyzed: 08/29/18						
Diesel Range Organics as Diesel	**255**	10	mg/kg	200		127	70-130			
Surrogate: o-Terphenyl	*13.2*		*mg/kg*	*10*		*132*	*50-150*			
Matrix Spike Dup (B8H2820-MSD1)			**Source: 8H28008-01**	Prepared: 08/28/18 Analyzed: 08/29/18						
Diesel Range Organics as Diesel	**221**	10	mg/kg	200		110	70-130	14.3	40	
Surrogate: o-Terphenyl	*11.8*		*mg/kg*	*10*		*118*	*50-150*			

Allen Aminian
QA/QC Manager

PDF created with pdfFactory Pro trial version pdffactory.com

LABORATORY ANALYSIS RESULTS

Client:	Cal Environmental	**AA Project No:**	A243919
Project No:	3511	**Date Received:**	08/21/18
Project Name:	525 S.Virgil Ave.	**Date Reported:**	09/10/18

Special Notes

[1] = ****** : Analyte recovery exceeded the upper control limit.

[2] = ******* : Analyte recovery exceeded the lower control limit.

[3] = **QM-07** : The spike recovery was outside acceptance limits for the MS and/or MSD. The batch was accepted based on acceptable LCS recovery.

Allen Aminian
QA/QC Manager

PDF created with pdfFactory Pro trial version pdffactory.com

AMERICAN ANALYTICS CHAIN-OF-CUSTODY RECORD

9765 ETON AVE., CHATSWORTH, CA 91311
Tel: 818-998-5547 FAX: 818-998-7258

A.A. COC No.: 16256
70051378
Page 1 of 1

Client: CALIFORNIA ENVIRONMENTAL	Project Name / No.: 3511	Sampler's Name: G. BUENSUCESO
Project Manager: G. BUENSUCESO	Site Address: 525 S. VIRGIL AVE	Sampler's Signature:
Phone: (818) 991-1542	City: LOS ANGELES	P.O. No.:
Fax: (818) 991-1544	State & Zip: CA	Quote No.:

TAT Turnaround Codes **

(1) = Same Day Rush
(2) = 24 Hour Rush
(3) = 48 Hour Rush
(4) = 72 Hour Rush
(5) = 5 Day Rush
X = 10 Working Days (Standard TAT)

ANALYSIS REQUESTED (Test Name)

Please enter the TAT Turnaround Codes ** below

Client I.D.	A.A. I.D.	Date	Time	Sample Matrix	No. of Cont	8260B	8015 DRO	Special Instructions
CEB2-5FT	8H21031-01	8.21.18	0920	SOIL	1	X	X	
CEB2-15FT	-02		0925					
CEB3-5FT	-03		0940					
CEB3-15FT	-04		0945					
CEB4-5FT	-05		1005					
CEB4-15FT	-06		1015					
CEB5-5FT	-07		1025					
CEB5-15FT	-08		1035					
CEB6-5FT	-09		1050					
CEB6-15FT	-10	↓	1110	↓	↓	↓	↓	

For Laboratory Use:
REVIEWED
Date 8/21/18 Time 15:47
TAT 5 Days Sign:
A.A. Project No.: A243919/8H21031

Relinquished by	Date	Time	Received by
	8.21.18	15:12	
Relinquished by	Date	Time	Received by
Relinquished by	Date	Time	Received by

Note: By relinquishing samples to American Analytics, client agrees to pay for the services requested on this chain of custody form and any additional client-requested analyses performed on this project. Payment for services is due within 30 days from the date of invoice. Sample(s) will be disposed of after 45 days following the submittal of the sample(s) to American Analytics.

PDF created with pdfFactory Pro trial version pdffactory.com

H&P Mobile Geochemistry Inc.

31 August 2018

Mr. Greg Buensuceso
California Environmental
30423 Canwood Street, Suite 208
Agoura Hills, CA 91301

H&P Project: CE082218-11
Client Project: 3511 / 525 S. Virgil Ave

Dear Mr. Greg Buensuceso:

Enclosed is the analytical report for the above referenced project. The data herein applies to samples as received by H&P Mobile Geochemistry, Inc. on 21-Aug-18 which were analyzed in accordance with the attached Chain of Custody record(s).

The results for all sample analyses and required QA/QC analyses are presented in the following sections and summarized in the documents:

- Sample Summary
- Case Narrative (if applicable)
- Sample Results
- Quality Control Summary
- Notes and Definitions / Appendix
- Chain of Custody
- Sampling Logs (if applicable)

Unless otherwise noted, I certify that all analyses were performed and reviewed in compliance with our Quality Systems Manual and Standard Operating Procedures. This report shall not be reproduced, except in full, without the written approval of H&P Mobile Geochemistry, Inc.

We at H&P Mobile Geochemistry, Inc. sincerely appreciate the opportunity to provide analytical services to you on this project. If you have any questions or concerns regarding this analytical report, please contact me at your convenience at 760-804-9678.

Sincerely,

Janis La Roux
Laboratory Director

H&P Mobile Geochemistry, Inc. is certified under the California ELAP and the National Environmental Laboratory Accreditation Conference (NELAC). H&P is approved as an Environmental Testing Laboratory and Mobile Laboratory in accordance with the DoD-ELAP Program and ISO/IEC 17025:2005 programs, accreditation number 69070 for EPA Method TO-15, H&P Method TO-15, EPA Method 8260B and H&P 8260SV.

H&P Mobile
Geochemistry Inc.

2470 Impala Drive
Carlsbad, CA 92010
760-804-9678 Phone
760-804-9159 Fax

California Environmental	Project: CE082218-11	
30423 Canwood Street, Suite 208	Project Number: 3511 / 525 S. Virgil Ave	Reported:
Agoura Hills, CA 91301	Project Manager: Mr. Greg Buensuceso	31-Aug-18 15:08

ANALYTICAL REPORT FOR SAMPLES

Sample ID	Laboratory ID	Matrix	Date Sampled	Date Received
CEB1-5	E808074-01	Vapor	21-Aug-18	21-Aug-18
CEB1-5 REP	E808074-02	Vapor	21-Aug-18	21-Aug-18
CEB2-15	E808074-03	Vapor	21-Aug-18	21-Aug-18
CEB2-5	E808074-04	Vapor	21-Aug-18	21-Aug-18
CEB3-15	E808074-05	Vapor	21-Aug-18	21-Aug-18
CEB4-15	E808074-06	Vapor	21-Aug-18	21-Aug-18
CEB4-5	E808074-07	Vapor	21-Aug-18	21-Aug-18
CEB5-15	E808074-08	Vapor	21-Aug-18	21-Aug-18
CEB5-5	E808074-09	Vapor	21-Aug-18	21-Aug-18
CEB6-15	E808074-10	Vapor	21-Aug-18	21-Aug-18
CEB6-5	E808074-11	Vapor	21-Aug-18	21-Aug-18

H&P Mobile
Geochemistry Inc.

2470 Impala Drive
Carlsbad, CA 92010
760-804-9678 Phone
760-804-9159 Fax

California Environmental	Project: CE082218-11	
30423 Canwood Street, Suite 208	Project Number: 3511 / 525 S. Virgil Ave	Reported:
Agoura Hills, CA 91301	Project Manager: Mr. Greg Buensuceso	31-Aug-18 15:08

DETECTIONS SUMMARY

Sample ID: **CEB1-5** Laboratory ID: **E808074-01**

Analyte	Result	Reporting Limit	Units	Method	Notes
No Detections Reported					

Sample ID: **CEB1-5 REP** Laboratory ID: **E808074-02**

Analyte	Result	Reporting Limit	Units	Method	Notes
No Detections Reported					

Sample ID: **CEB2-15** Laboratory ID: **E808074-03**

Analyte	Result	Reporting Limit	Units	Method	Notes
No Detections Reported					

Sample ID: **CEB2-5** Laboratory ID: **E808074-04**

Analyte	Result	Reporting Limit	Units	Method	Notes
Trichloroethene	**0.74**	0.10	ug/l	H&P 8260SV	

Sample ID: **CEB3-15** Laboratory ID: **E808074-05**

Analyte	Result	Reporting Limit	Units	Method	Notes
No Detections Reported					

Sample ID: **CEB4-15** Laboratory ID: **E808074-06**

Analyte	Result	Reporting Limit	Units	Method	Notes
Trichloroethene	**0.39**	0.10	ug/l	H&P 8260SV	

Sample ID: **CEB4-5** Laboratory ID: **E808074-07**

Analyte	Result	Reporting Limit	Units	Method	Notes
No Detections Reported					

Sample ID: **CEB5-15** Laboratory ID: **E808074-08**

Analyte	Result	Reporting Limit	Units	Method	Notes
No Detections Reported					

H&P Mobile
Geochemistry Inc.

2470 Impala Drive
Carlsbad, CA 92010
760-804-9678 Phone
760-804-9159 Fax

California Environmental	Project: CE082218-11	
30423 Canwood Street, Suite 208	Project Number: 3511 / 525 S. Virgil Ave	Reported:
Agoura Hills, CA 91301	Project Manager: Mr. Greg Buensuceso	31-Aug-18 15:08

Sample ID: **CEB5-5** Laboratory ID: **E808074-09**

Analyte	Result	Reporting Limit	Units	Method	Notes
No Detections Reported					

Sample ID: **CEB6-15** Laboratory ID: **E808074-10**

Analyte	Result	Reporting Limit	Units	Method	Notes
No Detections Reported					

Sample ID: **CEB6-5** Laboratory ID: **E808074-11**

Analyte	Result	Reporting Limit	Units	Method	Notes
No Detections Reported					

H&P Mobile
Geochemistry Inc.

2470 Impala Drive
Carlsbad, CA 92010
760-804-9678 Phone
760-804-9159 Fax

California Environmental	Project: CE082218-11	
30423 Canwood Street, Suite 208	Project Number: 3511 / 525 S. Virgil Ave	Reported:
Agoura Hills, CA 91301	Project Manager: Mr. Greg Buensuceso	31-Aug-18 15:08

Volatile Organic Compounds by H&P 8260SV

H&P Mobile Geochemistry, Inc.

Analyte	Result	Reporting Limit	Units	Dilution Factor	Batch	Prepared	Analyzed	Method	Notes
CEB1-5 (E808074-01) Vapor Sampled: 21-Aug-18 Received: 21-Aug-18									
1,1-Difluoroethane (LCC)	ND	0.50	ug/l	0.05	EH82814	28-Aug-18	28-Aug-18	H&P 8260SV	
Dichlorodifluoromethane (F12)	ND	0.50	"	"	"	"	"	"	
Chloromethane	ND	0.50	"	"	"	"	"	"	
Vinyl chloride	ND	0.05	"	"	"	"	"	"	
Bromomethane	ND	0.50	"	"	"	"	"	"	
Chloroethane	ND	0.50	"	"	"	"	"	"	
Trichlorofluoromethane (F11)	ND	0.50	"	"	"	"	"	"	
Methylene chloride (Dichloromethane)	ND	0.50	"	"	"	"	"	"	
Methyl tertiary-butyl ether (MTBE)	ND	0.50	"	"	"	"	"	"	
trans-1,2-Dichloroethene	ND	0.50	"	"	"	"	"	"	
1,1-Dichloroethane	ND	0.50	"	"	"	"	"	"	
1,1-Dichloroethene	ND	0.50	"	"	"	"	"	"	
2,2-Dichloropropane	ND	0.50	"	"	"	"	"	"	
cis-1,2-Dichloroethene	ND	0.50	"	"	"	"	"	"	
Chloroform	ND	0.10	"	"	"	"	"	"	
Bromochloromethane	ND	0.50	"	"	"	"	"	"	
1,1,1-Trichloroethane	ND	0.50	"	"	"	"	"	"	
1,1-Dichloropropene	ND	0.50	"	"	"	"	"	"	
Carbon tetrachloride	ND	0.10	"	"	"	"	"	"	
1,2-Dichloroethane (EDC)	ND	0.10	"	"	"	"	"	"	
Benzene	ND	0.10	"	"	"	"	"	"	
Trichloroethene	ND	0.10	"	"	"	"	"	"	
1,2-Dichloropropane	ND	0.50	"	"	"	"	"	"	
Bromodichloromethane	ND	0.50	"	"	"	"	"	"	
Dibromomethane	ND	0.50	"	"	"	"	"	"	
cis-1,3-Dichloropropene	ND	0.50	"	"	"	"	"	"	
Toluene	ND	1.0	"	"	"	"	"	"	
trans-1,3-Dichloropropene	ND	0.50	"	"	"	"	"	"	
1,1,2-Trichloroethane	ND	0.50	"	"	"	"	"	"	
1,2-Dibromoethane (EDB)	ND	0.50	"	"	"	"	"	"	
1,3-Dichloropropane	ND	0.50	"	"	"	"	"	"	
Tetrachloroethene	ND	0.10	"	"	"	"	"	"	
Dibromochloromethane	ND	0.50	"	"	"	"	"	"	
Chlorobenzene	ND	0.10	"	"	"	"	"	"	
Ethylbenzene	ND	0.50	"	"	"	"	"	"	
1,1,1,2-Tetrachloroethane	ND	0.50	"	"	"	"	"	"	
m,p-Xylene	ND	0.50	"	"	"	"	"	"	
o-Xylene	ND	0.50	"	"	"	"	"	"	

H&P Mobile
Geochemistry Inc.

2470 Impala Drive
Carlsbad, CA 92010
760-804-9678 Phone
760-804-9159 Fax

California Environmental	Project: CE082218-11	
30423 Canwood Street, Suite 208	Project Number: 3511 / 525 S. Virgil Ave	Reported:
Agoura Hills, CA 91301	Project Manager: Mr. Greg Buensuceso	31-Aug-18 15:08

Volatile Organic Compounds by H&P 8260SV

H&P Mobile Geochemistry, Inc.

Analyte	Result	Reporting Limit	Units	Dilution Factor	Batch	Prepared	Analyzed	Method	Notes
CEB1-5 (E808074-01) Vapor Sampled: 21-Aug-18 Received: 21-Aug-18									
Styrene	ND	0.50	ug/l	0.05	EH82814	28-Aug-18	28-Aug-18	H&P 8260SV	
Bromoform	ND	0.50	"	"	"	"	"	"	
Isopropylbenzene (Cumene)	ND	0.50	"	"	"	"	"	"	
1,1,2,2-Tetrachloroethane	ND	0.50	"	"	"	"	"	"	
1,2,3-Trichloropropane	ND	0.50	"	"	"	"	"	"	
n-Propylbenzene	ND	0.50	"	"	"	"	"	"	
Bromobenzene	ND	0.50	"	"	"	"	"	"	
1,3,5-Trimethylbenzene	ND	0.50	"	"	"	"	"	"	
2-Chlorotoluene	ND	0.50	"	"	"	"	"	"	
4-Chlorotoluene	ND	0.50	"	"	"	"	"	"	
tert-Butylbenzene	ND	0.50	"	"	"	"	"	"	
1,2,4-Trimethylbenzene	ND	0.50	"	"	"	"	"	"	
sec-Butylbenzene	ND	0.50	"	"	"	"	"	"	
p-Isopropyltoluene	ND	0.50	"	"	"	"	"	"	
1,3-Dichlorobenzene	ND	0.50	"	"	"	"	"	"	
1,4-Dichlorobenzene	ND	0.50	"	"	"	"	"	"	
n-Butylbenzene	ND	0.50	"	"	"	"	"	"	
1,2-Dichlorobenzene	ND	0.50	"	"	"	"	"	"	
1,2-Dibromo-3-chloropropane	ND	5.0	"	"	"	"	"	"	
1,2,4-Trichlorobenzene	ND	0.50	"	"	"	"	"	"	
Hexachlorobutadiene	ND	0.50	"	"	"	"	"	"	
Naphthalene	ND	0.10	"	"	"	"	"	"	
1,2,3-Trichlorobenzene	ND	0.50	"	"	"	"	"	"	
1,1,2 Trichlorotrifluoroethane (F113)	ND	0.50	"	"	"	"	"	"	
Surrogate: Dibromofluoromethane		*91.4 %*	*75-125*		"	"	"	"	
Surrogate: 1,2-Dichloroethane-d4		*89.2 %*	*75-125*		"	"	"	"	
Surrogate: Toluene-d8		*91.6 %*	*75-125*		"	"	"	"	
Surrogate: 4-Bromofluorobenzene		*90.7 %*	*75-125*		"	"	"	"	

H&P Mobile
Geochemistry Inc.

2470 Impala Drive
Carlsbad, CA 92010
760-804-9678 Phone
760-804-9159 Fax

California Environmental	Project: CE082218-11	
30423 Canwood Street, Suite 208	Project Number: 3511 / 525 S. Virgil Ave	Reported:
Agoura Hills, CA 91301	Project Manager: Mr. Greg Buensuceso	31-Aug-18 15:08

Volatile Organic Compounds by H&P 8260SV

H&P Mobile Geochemistry, Inc.

Analyte	Result	Reporting Limit	Units	Dilution Factor	Batch	Prepared	Analyzed	Method	Notes
CEB1-5 REP (E808074-02) Vapor Sampled: 21-Aug-18 Received: 21-Aug-18									
1,1-Difluoroethane (LCC)	ND	0.50	ug/l	0.05	EH82814	28-Aug-18	28-Aug-18	H&P 8260SV	
Dichlorodifluoromethane (F12)	ND	0.50	"	"	"	"	"	"	
Chloromethane	ND	0.50	"	"	"	"	"	"	
Vinyl chloride	ND	0.05	"	"	"	"	"	"	
Bromomethane	ND	0.50	"	"	"	"	"	"	
Chloroethane	ND	0.50	"	"	"	"	"	"	
Trichlorofluoromethane (F11)	ND	0.50	"	"	"	"	"	"	
Methylene chloride (Dichloromethane)	ND	0.50	"	"	"	"	"	"	
Methyl tertiary-butyl ether (MTBE)	ND	0.50	"	"	"	"	"	"	
trans-1,2-Dichloroethene	ND	0.50	"	"	"	"	"	"	
1,1-Dichloroethane	ND	0.50	"	"	"	"	"	"	
1,1-Dichloroethene	ND	0.50	"	"	"	"	"	"	
2,2-Dichloropropane	ND	0.50	"	"	"	"	"	"	
cis-1,2-Dichloroethene	ND	0.50	"	"	"	"	"	"	
Chloroform	ND	0.10	"	"	"	"	"	"	
Bromochloromethane	ND	0.50	"	"	"	"	"	"	
1,1,1-Trichloroethane	ND	0.50	"	"	"	"	"	"	
1,1-Dichloropropene	ND	0.50	"	"	"	"	"	"	
Carbon tetrachloride	ND	0.10	"	"	"	"	"	"	
1,2-Dichloroethane (EDC)	ND	0.10	"	"	"	"	"	"	
Benzene	ND	0.10	"	"	"	"	"	"	
Trichloroethene	ND	0.10	"	"	"	"	"	"	
1,2-Dichloropropane	ND	0.50	"	"	"	"	"	"	
Bromodichloromethane	ND	0.50	"	"	"	"	"	"	
Dibromomethane	ND	0.50	"	"	"	"	"	"	
cis-1,3-Dichloropropene	ND	0.50	"	"	"	"	"	"	
Toluene	ND	1.0	"	"	"	"	"	"	
trans-1,3-Dichloropropene	ND	0.50	"	"	"	"	"	"	
1,1,2-Trichloroethane	ND	0.50	"	"	"	"	"	"	
1,2-Dibromoethane (EDB)	ND	0.50	"	"	"	"	"	"	
1,3-Dichloropropane	ND	0.50	"	"	"	"	"	"	
Tetrachloroethene	ND	0.10	"	"	"	"	"	"	
Dibromochloromethane	ND	0.50	"	"	"	"	"	"	
Chlorobenzene	ND	0.10	"	"	"	"	"	"	
Ethylbenzene	ND	0.50	"	"	"	"	"	"	
1,1,1,2-Tetrachloroethane	ND	0.50	"	"	"	"	"	"	
m,p-Xylene	ND	0.50	"	"	"	"	"	"	
o-Xylene	ND	0.50	"	"	"	"	"	"	

H&P Mobile
Geochemistry Inc.

2470 Impala Drive
Carlsbad, CA 92010
760-804-9678 Phone
760-804-9159 Fax

California Environmental	Project: CE082218-11	
30423 Canwood Street, Suite 208	Project Number: 3511 / 525 S. Virgil Ave	Reported:
Agoura Hills, CA 91301	Project Manager: Mr. Greg Buensuceso	31-Aug-18 15:08

Volatile Organic Compounds by H&P 8260SV

H&P Mobile Geochemistry, Inc.

Analyte	Result	Reporting Limit	Units	Dilution Factor	Batch	Prepared	Analyzed	Method	Notes
CEB1-5 REP (E808074-02) Vapor Sampled: 21-Aug-18 Received: 21-Aug-18									
Styrene	ND	0.50	ug/l	0.05	EH82814	28-Aug-18	28-Aug-18	H&P 8260SV	
Bromoform	ND	0.50	"	"	"	"	"	"	
Isopropylbenzene (Cumene)	ND	0.50	"	"	"	"	"	"	
1,1,2,2-Tetrachloroethane	ND	0.50	"	"	"	"	"	"	
1,2,3-Trichloropropane	ND	0.50	"	"	"	"	"	"	
n-Propylbenzene	ND	0.50	"	"	"	"	"	"	
Bromobenzene	ND	0.50	"	"	"	"	"	"	
1,3,5-Trimethylbenzene	ND	0.50	"	"	"	"	"	"	
2-Chlorotoluene	ND	0.50	"	"	"	"	"	"	
4-Chlorotoluene	ND	0.50	"	"	"	"	"	"	
tert-Butylbenzene	ND	0.50	"	"	"	"	"	"	
1,2,4-Trimethylbenzene	ND	0.50	"	"	"	"	"	"	
sec-Butylbenzene	ND	0.50	"	"	"	"	"	"	
p-Isopropyltoluene	ND	0.50	"	"	"	"	"	"	
1,3-Dichlorobenzene	ND	0.50	"	"	"	"	"	"	
1,4-Dichlorobenzene	ND	0.50	"	"	"	"	"	"	
n-Butylbenzene	ND	0.50	"	"	"	"	"	"	
1,2-Dichlorobenzene	ND	0.50	"	"	"	"	"	"	
1,2-Dibromo-3-chloropropane	ND	5.0	"	"	"	"	"	"	
1,2,4-Trichlorobenzene	ND	0.50	"	"	"	"	"	"	
Hexachlorobutadiene	ND	0.50	"	"	"	"	"	"	
Naphthalene	ND	0.10	"	"	"	"	"	"	
1,2,3-Trichlorobenzene	ND	0.50	"	"	"	"	"	"	
1,1,2 Trichlorotrifluoroethane (F113)	ND	0.50	"	"	"	"	"	"	
Surrogate: Dibromofluoromethane		*86.5 %*	*75-125*		"	"	"	"	
Surrogate: 1,2-Dichloroethane-d4		*91.4 %*	*75-125*		"	"	"	"	
Surrogate: Toluene-d8		*92.0 %*	*75-125*		"	"	"	"	
Surrogate: 4-Bromofluorobenzene		*91.8 %*	*75-125*		"	"	"	"	

H&P Mobile
Geochemistry Inc.

2470 Impala Drive
Carlsbad, CA 92010
760-804-9678 Phone
760-804-9159 Fax

California Environmental	Project: CE082218-11	
30423 Canwood Street, Suite 208	Project Number: 3511 / 525 S. Virgil Ave	Reported:
Agoura Hills, CA 91301	Project Manager: Mr. Greg Buensuceso	31-Aug-18 15:08

Volatile Organic Compounds by H&P 8260SV

H&P Mobile Geochemistry, Inc.

Analyte	Result	Reporting Limit	Units	Dilution Factor	Batch	Prepared	Analyzed	Method	Notes
CEB2-15 (E808074-03) Vapor Sampled: 21-Aug-18 Received: 21-Aug-18									
1,1-Difluoroethane (LCC)	ND	0.50	ug/l	0.05	EH82814	28-Aug-18	28-Aug-18	H&P 8260SV	
Dichlorodifluoromethane (F12)	ND	0.50	"	"	"	"	"	"	
Chloromethane	ND	0.50	"	"	"	"	"	"	
Vinyl chloride	ND	0.05	"	"	"	"	"	"	
Bromomethane	ND	0.50	"	"	"	"	"	"	
Chloroethane	ND	0.50	"	"	"	"	"	"	
Trichlorofluoromethane (F11)	ND	0.50	"	"	"	"	"	"	
Methylene chloride (Dichloromethane)	ND	0.50	"	"	"	"	"	"	
Methyl tertiary-butyl ether (MTBE)	ND	0.50	"	"	"	"	"	"	
trans-1,2-Dichloroethene	ND	0.50	"	"	"	"	"	"	
1,1-Dichloroethane	ND	0.50	"	"	"	"	"	"	
1,1-Dichloroethene	ND	0.50	"	"	"	"	"	"	
2,2-Dichloropropane	ND	0.50	"	"	"	"	"	"	
cis-1,2-Dichloroethene	ND	0.50	"	"	"	"	"	"	
Chloroform	ND	0.10	"	"	"	"	"	"	
Bromochloromethane	ND	0.50	"	"	"	"	"	"	
1,1,1-Trichloroethane	ND	0.50	"	"	"	"	"	"	
1,1-Dichloropropene	ND	0.50	"	"	"	"	"	"	
Carbon tetrachloride	ND	0.10	"	"	"	"	"	"	
1,2-Dichloroethane (EDC)	ND	0.10	"	"	"	"	"	"	
Benzene	ND	0.10	"	"	"	"	"	"	
Trichloroethene	ND	0.10	"	"	"	"	"	"	
1,2-Dichloropropane	ND	0.50	"	"	"	"	"	"	
Bromodichloromethane	ND	0.50	"	"	"	"	"	"	
Dibromomethane	ND	0.50	"	"	"	"	"	"	
cis-1,3-Dichloropropene	ND	0.50	"	"	"	"	"	"	
Toluene	ND	1.0	"	"	"	"	"	"	
trans-1,3-Dichloropropene	ND	0.50	"	"	"	"	"	"	
1,1,2-Trichloroethane	ND	0.50	"	"	"	"	"	"	
1,2-Dibromoethane (EDB)	ND	0.50	"	"	"	"	"	"	
1,3-Dichloropropane	ND	0.50	"	"	"	"	"	"	
Tetrachloroethene	ND	0.10	"	"	"	"	"	"	
Dibromochloromethane	ND	0.50	"	"	"	"	"	"	
Chlorobenzene	ND	0.10	"	"	"	"	"	"	
Ethylbenzene	ND	0.50	"	"	"	"	"	"	
1,1,1,2-Tetrachloroethane	ND	0.50	"	"	"	"	"	"	
m,p-Xylene	ND	0.50	"	"	"	"	"	"	
o-Xylene	ND	0.50	"	"	"	"	"	"	

H&P Mobile
Geochemistry Inc.

2470 Impala Drive
Carlsbad, CA 92010
760-804-9678 Phone
760-804-9159 Fax

California Environmental	Project: CE082218-11	
30423 Canwood Street, Suite 208	Project Number: 3511 / 525 S. Virgil Ave	Reported:
Agoura Hills, CA 91301	Project Manager: Mr. Greg Buensuceso	31-Aug-18 15:08

Volatile Organic Compounds by H&P 8260SV

H&P Mobile Geochemistry, Inc.

Analyte	Result	Reporting Limit	Units	Dilution Factor	Batch	Prepared	Analyzed	Method	Notes
CEB2-15 (E808074-03) Vapor Sampled: 21-Aug-18 Received: 21-Aug-18									
Styrene	ND	0.50	ug/l	0.05	EH82814	28-Aug-18	28-Aug-18	H&P 8260SV	
Bromoform	ND	0.50	"	"	"	"	"	"	
Isopropylbenzene (Cumene)	ND	0.50	"	"	"	"	"	"	
1,1,2,2-Tetrachloroethane	ND	0.50	"	"	"	"	"	"	
1,2,3-Trichloropropane	ND	0.50	"	"	"	"	"	"	
n-Propylbenzene	ND	0.50	"	"	"	"	"	"	
Bromobenzene	ND	0.50	"	"	"	"	"	"	
1,3,5-Trimethylbenzene	ND	0.50	"	"	"	"	"	"	
2-Chlorotoluene	ND	0.50	"	"	"	"	"	"	
4-Chlorotoluene	ND	0.50	"	"	"	"	"	"	
tert-Butylbenzene	ND	0.50	"	"	"	"	"	"	
1,2,4-Trimethylbenzene	ND	0.50	"	"	"	"	"	"	
sec-Butylbenzene	ND	0.50	"	"	"	"	"	"	
p-Isopropyltoluene	ND	0.50	"	"	"	"	"	"	
1,3-Dichlorobenzene	ND	0.50	"	"	"	"	"	"	
1,4-Dichlorobenzene	ND	0.50	"	"	"	"	"	"	
n-Butylbenzene	ND	0.50	"	"	"	"	"	"	
1,2-Dichlorobenzene	ND	0.50	"	"	"	"	"	"	
1,2-Dibromo-3-chloropropane	ND	5.0	"	"	"	"	"	"	
1,2,4-Trichlorobenzene	ND	0.50	"	"	"	"	"	"	
Hexachlorobutadiene	ND	0.50	"	"	"	"	"	"	
Naphthalene	ND	0.10	"	"	"	"	"	"	
1,2,3-Trichlorobenzene	ND	0.50	"	"	"	"	"	"	
1,1,2 Trichlorotrifluoroethane (F113)	ND	0.50	"	"	"	"	"	"	
Surrogate: Dibromofluoromethane		*88.6 %*	*75-125*		*"*	*"*	*"*	*"*	
Surrogate: 1,2-Dichloroethane-d4		*90.9 %*	*75-125*		*"*	*"*	*"*	*"*	
Surrogate: Toluene-d8		*92.2 %*	*75-125*		*"*	*"*	*"*	*"*	
Surrogate: 4-Bromofluorobenzene		*92.6 %*	*75-125*		*"*	*"*	*"*	*"*	

H&P Mobile
Geochemistry Inc.

2470 Impala Drive
Carlsbad, CA 92010
760-804-9678 Phone
760-804-9159 Fax

California Environmental	Project: CE082218-11	
30423 Canwood Street, Suite 208	Project Number: 3511 / 525 S. Virgil Ave	Reported:
Agoura Hills, CA 91301	Project Manager: Mr. Greg Buensuceso	31-Aug-18 15:08

Volatile Organic Compounds by H&P 8260SV

H&P Mobile Geochemistry, Inc.

Analyte	Result	Reporting Limit	Units	Dilution Factor	Batch	Prepared	Analyzed	Method	Notes
CEB2-5 (E808074-04) Vapor Sampled: 21-Aug-18 Received: 21-Aug-18									
1,1-Difluoroethane (LCC)	ND	0.50	ug/l	0.05	EH82814	28-Aug-18	28-Aug-18	H&P 8260SV	
Dichlorodifluoromethane (F12)	ND	0.50	"	"	"	"	"	"	
Chloromethane	ND	0.50	"	"	"	"	"	"	
Vinyl chloride	ND	0.05	"	"	"	"	"	"	
Bromomethane	ND	0.50	"	"	"	"	"	"	
Chloroethane	ND	0.50	"	"	"	"	"	"	
Trichlorofluoromethane (F11)	ND	0.50	"	"	"	"	"	"	
Methylene chloride (Dichloromethane)	ND	0.50	"	"	"	"	"	"	
Methyl tertiary-butyl ether (MTBE)	ND	0.50	"	"	"	"	"	"	
trans-1,2-Dichloroethene	ND	0.50	"	"	"	"	"	"	
1,1-Dichloroethane	ND	0.50	"	"	"	"	"	"	
1,1-Dichloroethene	ND	0.50	"	"	"	"	"	"	
2,2-Dichloropropane	ND	0.50	"	"	"	"	"	"	
cis-1,2-Dichloroethene	ND	0.50	"	"	"	"	"	"	
Chloroform	ND	0.10	"	"	"	"	"	"	
Bromochloromethane	ND	0.50	"	"	"	"	"	"	
1,1,1-Trichloroethane	ND	0.50	"	"	"	"	"	"	
1,1-Dichloropropene	ND	0.50	"	"	"	"	"	"	
Carbon tetrachloride	ND	0.10	"	"	"	"	"	"	
1,2-Dichloroethane (EDC)	ND	0.10	"	"	"	"	"	"	
Benzene	ND	0.10	"	"	"	"	"	"	
Trichloroethene	**0.74**	0.10	"	"	"	"	"	"	
1,2-Dichloropropane	ND	0.50	"	"	"	"	"	"	
Bromodichloromethane	ND	0.50	"	"	"	"	"	"	
Dibromomethane	ND	0.50	"	"	"	"	"	"	
cis-1,3-Dichloropropene	ND	0.50	"	"	"	"	"	"	
Toluene	ND	1.0	"	"	"	"	"	"	
trans-1,3-Dichloropropene	ND	0.50	"	"	"	"	"	"	
1,1,2-Trichloroethane	ND	0.50	"	"	"	"	"	"	
1,2-Dibromoethane (EDB)	ND	0.50	"	"	"	"	"	"	
1,3-Dichloropropane	ND	0.50	"	"	"	"	"	"	
Tetrachloroethene	ND	0.10	"	"	"	"	"	"	
Dibromochloromethane	ND	0.50	"	"	"	"	"	"	
Chlorobenzene	ND	0.10	"	"	"	"	"	"	
Ethylbenzene	ND	0.50	"	"	"	"	"	"	
1,1,1,2-Tetrachloroethane	ND	0.50	"	"	"	"	"	"	
m,p-Xylene	ND	0.50	"	"	"	"	"	"	
o-Xylene	ND	0.50	"	"	"	"	"	"	

H&P Mobile
Geochemistry Inc.

2470 Impala Drive
Carlsbad, CA 92010
760-804-9678 Phone
760-804-9159 Fax

California Environmental	Project: CE082218-11	
30423 Canwood Street, Suite 208	Project Number: 3511 / 525 S. Virgil Ave	Reported:
Agoura Hills, CA 91301	Project Manager: Mr. Greg Buensuceso	31-Aug-18 15:08

Volatile Organic Compounds by H&P 8260SV

H&P Mobile Geochemistry, Inc.

Analyte	Result	Reporting Limit	Units	Dilution Factor	Batch	Prepared	Analyzed	Method	Notes
CEB2-5 (E808074-04) Vapor Sampled: 21-Aug-18 Received: 21-Aug-18									
Styrene	ND	0.50	ug/l	0.05	EH82814	28-Aug-18	28-Aug-18	H&P 8260SV	
Bromoform	ND	0.50	"	"	"	"	"	"	
Isopropylbenzene (Cumene)	ND	0.50	"	"	"	"	"	"	
1,1,2,2-Tetrachloroethane	ND	0.50	"	"	"	"	"	"	
1,2,3-Trichloropropane	ND	0.50	"	"	"	"	"	"	
n-Propylbenzene	ND	0.50	"	"	"	"	"	"	
Bromobenzene	ND	0.50	"	"	"	"	"	"	
1,3,5-Trimethylbenzene	ND	0.50	"	"	"	"	"	"	
2-Chlorotoluene	ND	0.50	"	"	"	"	"	"	
4-Chlorotoluene	ND	0.50	"	"	"	"	"	"	
tert-Butylbenzene	ND	0.50	"	"	"	"	"	"	
1,2,4-Trimethylbenzene	ND	0.50	"	"	"	"	"	"	
sec-Butylbenzene	ND	0.50	"	"	"	"	"	"	
p-Isopropyltoluene	ND	0.50	"	"	"	"	"	"	
1,3-Dichlorobenzene	ND	0.50	"	"	"	"	"	"	
1,4-Dichlorobenzene	ND	0.50	"	"	"	"	"	"	
n-Butylbenzene	ND	0.50	"	"	"	"	"	"	
1,2-Dichlorobenzene	ND	0.50	"	"	"	"	"	"	
1,2-Dibromo-3-chloropropane	ND	5.0	"	"	"	"	"	"	
1,2,4-Trichlorobenzene	ND	0.50	"	"	"	"	"	"	
Hexachlorobutadiene	ND	0.50	"	"	"	"	"	"	
Naphthalene	ND	0.10	"	"	"	"	"	"	
1,2,3-Trichlorobenzene	ND	0.50	"	"	"	"	"	"	
1,1,2 Trichlorotrifluoroethane (F113)	ND	0.50	"	"	"	"	"	"	
Surrogate: Dibromofluoromethane		*88.8 %*	*75-125*		"	"	"	"	
Surrogate: 1,2-Dichloroethane-d4		*85.7 %*	*75-125*		"	"	"	"	
Surrogate: Toluene-d8		*92.9 %*	*75-125*		"	"	"	"	
Surrogate: 4-Bromofluorobenzene		*94.3 %*	*75-125*		"	"	"	"	

H&P Mobile
Geochemistry Inc.

2470 Impala Drive
Carlsbad, CA 92010
760-804-9678 Phone
760-804-9159 Fax

California Environmental	Project: CE082218-11	
30423 Canwood Street, Suite 208	Project Number: 3511 / 525 S. Virgil Ave	Reported:
Agoura Hills, CA 91301	Project Manager: Mr. Greg Buensuceso	31-Aug-18 15:08

Volatile Organic Compounds by H&P 8260SV

H&P Mobile Geochemistry, Inc.

Analyte	Result	Reporting Limit	Units	Dilution Factor	Batch	Prepared	Analyzed	Method	Notes
CEB3-15 (E808074-05) Vapor Sampled: 21-Aug-18 Received: 21-Aug-18									
1,1-Difluoroethane (LCC)	ND	0.50	ug/l	0.05	EH82814	28-Aug-18	28-Aug-18	H&P 8260SV	
Dichlorodifluoromethane (F12)	ND	0.50	"	"	"	"	"	"	
Chloromethane	ND	0.50	"	"	"	"	"	"	
Vinyl chloride	ND	0.05	"	"	"	"	"	"	
Bromomethane	ND	0.50	"	"	"	"	"	"	
Chloroethane	ND	0.50	"	"	"	"	"	"	
Trichlorofluoromethane (F11)	ND	0.50	"	"	"	"	"	"	
Methylene chloride (Dichloromethane)	ND	0.50	"	"	"	"	"	"	
Methyl tertiary-butyl ether (MTBE)	ND	0.50	"	"	"	"	"	"	
trans-1,2-Dichloroethene	ND	0.50	"	"	"	"	"	"	
1,1-Dichloroethane	ND	0.50	"	"	"	"	"	"	
1,1-Dichloroethene	ND	0.50	"	"	"	"	"	"	
2,2-Dichloropropane	ND	0.50	"	"	"	"	"	"	
cis-1,2-Dichloroethene	ND	0.50	"	"	"	"	"	"	
Chloroform	ND	0.10	"	"	"	"	"	"	
Bromochloromethane	ND	0.50	"	"	"	"	"	"	
1,1,1-Trichloroethane	ND	0.50	"	"	"	"	"	"	
1,1-Dichloropropene	ND	0.50	"	"	"	"	"	"	
Carbon tetrachloride	ND	0.10	"	"	"	"	"	"	
1,2-Dichloroethane (EDC)	ND	0.10	"	"	"	"	"	"	
Benzene	ND	0.10	"	"	"	"	"	"	
Trichloroethene	ND	0.10	"	"	"	"	"	"	
1,2-Dichloropropane	ND	0.50	"	"	"	"	"	"	
Bromodichloromethane	ND	0.50	"	"	"	"	"	"	
Dibromomethane	ND	0.50	"	"	"	"	"	"	
cis-1,3-Dichloropropene	ND	0.50	"	"	"	"	"	"	
Toluene	ND	1.0	"	"	"	"	"	"	
trans-1,3-Dichloropropene	ND	0.50	"	"	"	"	"	"	
1,1,2-Trichloroethane	ND	0.50	"	"	"	"	"	"	
1,2-Dibromoethane (EDB)	ND	0.50	"	"	"	"	"	"	
1,3-Dichloropropane	ND	0.50	"	"	"	"	"	"	
Tetrachloroethene	ND	0.10	"	"	"	"	"	"	
Dibromochloromethane	ND	0.50	"	"	"	"	"	"	
Chlorobenzene	ND	0.10	"	"	"	"	"	"	
Ethylbenzene	ND	0.50	"	"	"	"	"	"	
1,1,1,2-Tetrachloroethane	ND	0.50	"	"	"	"	"	"	
m,p-Xylene	ND	0.50	"	"	"	"	"	"	
o-Xylene	ND	0.50	"	"	"	"	"	"	

H&P Mobile
Geochemistry Inc.

2470 Impala Drive
Carlsbad, CA 92010
760-804-9678 Phone
760-804-9159 Fax

California Environmental	Project: CE082218-11	
30423 Canwood Street, Suite 208	Project Number: 3511 / 525 S. Virgil Ave	Reported:
Agoura Hills, CA 91301	Project Manager: Mr. Greg Buensuceso	31-Aug-18 15:08

Volatile Organic Compounds by H&P 8260SV

H&P Mobile Geochemistry, Inc.

Analyte	Result	Reporting Limit	Units	Dilution Factor	Batch	Prepared	Analyzed	Method	Notes
CEB3-15 (E808074-05) Vapor Sampled: 21-Aug-18 Received: 21-Aug-18									
Styrene	ND	0.50	ug/l	0.05	EH82814	28-Aug-18	28-Aug-18	H&P 8260SV	
Bromoform	ND	0.50	"	"	"	"	"	"	
Isopropylbenzene (Cumene)	ND	0.50	"	"	"	"	"	"	
1,1,2,2-Tetrachloroethane	ND	0.50	"	"	"	"	"	"	
1,2,3-Trichloropropane	ND	0.50	"	"	"	"	"	"	
n-Propylbenzene	ND	0.50	"	"	"	"	"	"	
Bromobenzene	ND	0.50	"	"	"	"	"	"	
1,3,5-Trimethylbenzene	ND	0.50	"	"	"	"	"	"	
2-Chlorotoluene	ND	0.50	"	"	"	"	"	"	
4-Chlorotoluene	ND	0.50	"	"	"	"	"	"	
tert-Butylbenzene	ND	0.50	"	"	"	"	"	"	
1,2,4-Trimethylbenzene	ND	0.50	"	"	"	"	"	"	
sec-Butylbenzene	ND	0.50	"	"	"	"	"	"	
p-Isopropyltoluene	ND	0.50	"	"	"	"	"	"	
1,3-Dichlorobenzene	ND	0.50	"	"	"	"	"	"	
1,4-Dichlorobenzene	ND	0.50	"	"	"	"	"	"	
n-Butylbenzene	ND	0.50	"	"	"	"	"	"	
1,2-Dichlorobenzene	ND	0.50	"	"	"	"	"	"	
1,2-Dibromo-3-chloropropane	ND	5.0	"	"	"	"	"	"	
1,2,4-Trichlorobenzene	ND	0.50	"	"	"	"	"	"	
Hexachlorobutadiene	ND	0.50	"	"	"	"	"	"	
Naphthalene	ND	0.10	"	"	"	"	"	"	
1,2,3-Trichlorobenzene	ND	0.50	"	"	"	"	"	"	
1,1,2 Trichlorotrifluoroethane (F113)	ND	0.50	"	"	"	"	"	"	
Surrogate: Dibromofluoromethane		*89.3 %*		*75-125*	"	"	"	"	
Surrogate: 1,2-Dichloroethane-d4		*91.4 %*		*75-125*	"	"	"	"	
Surrogate: Toluene-d8		*91.9 %*		*75-125*	"	"	"	"	
Surrogate: 4-Bromofluorobenzene		*93.6 %*		*75-125*	"	"	"	"	

H&P Mobile
Geochemistry Inc.

2470 Impala Drive
Carlsbad, CA 92010
760-804-9678 Phone
760-804-9159 Fax

California Environmental	Project: CE082218-11	
30423 Canwood Street, Suite 208	Project Number: 3511 / 525 S. Virgil Ave	Reported:
Agoura Hills, CA 91301	Project Manager: Mr. Greg Buensuceso	31-Aug-18 15:08

Volatile Organic Compounds by H&P 8260SV

H&P Mobile Geochemistry, Inc.

Analyte	Result	Reporting Limit	Units	Dilution Factor	Batch	Prepared	Analyzed	Method	Notes
CEB4-15 (E808074-06) Vapor Sampled: 21-Aug-18 Received: 21-Aug-18									
1,1-Difluoroethane (LCC)	ND	0.50	ug/l	0.05	EH82814	28-Aug-18	28-Aug-18	H&P 8260SV	
Dichlorodifluoromethane (F12)	ND	0.50	"	"	"	"	"	"	
Chloromethane	ND	0.50	"	"	"	"	"	"	
Vinyl chloride	ND	0.05	"	"	"	"	"	"	
Bromomethane	ND	0.50	"	"	"	"	"	"	
Chloroethane	ND	0.50	"	"	"	"	"	"	
Trichlorofluoromethane (F11)	ND	0.50	"	"	"	"	"	"	
Methylene chloride (Dichloromethane)	ND	0.50	"	"	"	"	"	"	
Methyl tertiary-butyl ether (MTBE)	ND	0.50	"	"	"	"	"	"	
trans-1,2-Dichloroethene	ND	0.50	"	"	"	"	"	"	
1,1-Dichloroethane	ND	0.50	"	"	"	"	"	"	
1,1-Dichloroethene	ND	0.50	"	"	"	"	"	"	
2,2-Dichloropropane	ND	0.50	"	"	"	"	"	"	
cis-1,2-Dichloroethene	ND	0.50	"	"	"	"	"	"	
Chloroform	ND	0.10	"	"	"	"	"	"	
Bromochloromethane	ND	0.50	"	"	"	"	"	"	
1,1,1-Trichloroethane	ND	0.50	"	"	"	"	"	"	
1,1-Dichloropropene	ND	0.50	"	"	"	"	"	"	
Carbon tetrachloride	ND	0.10	"	"	"	"	"	"	
1,2-Dichloroethane (EDC)	ND	0.10	"	"	"	"	"	"	
Benzene	ND	0.10	"	"	"	"	"	"	
Trichloroethene	**0.39**	0.10	"	"	"	"	"	"	
1,2-Dichloropropane	ND	0.50	"	"	"	"	"	"	
Bromodichloromethane	ND	0.50	"	"	"	"	"	"	
Dibromomethane	ND	0.50	"	"	"	"	"	"	
cis-1,3-Dichloropropene	ND	0.50	"	"	"	"	"	"	
Toluene	ND	1.0	"	"	"	"	"	"	
trans-1,3-Dichloropropene	ND	0.50	"	"	"	"	"	"	
1,1,2-Trichloroethane	ND	0.50	"	"	"	"	"	"	
1,2-Dibromoethane (EDB)	ND	0.50	"	"	"	"	"	"	
1,3-Dichloropropane	ND	0.50	"	"	"	"	"	"	
Tetrachloroethene	ND	0.10	"	"	"	"	"	"	
Dibromochloromethane	ND	0.50	"	"	"	"	"	"	
Chlorobenzene	ND	0.10	"	"	"	"	"	"	
Ethylbenzene	ND	0.50	"	"	"	"	"	"	
1,1,1,2-Tetrachloroethane	ND	0.50	"	"	"	"	"	"	
m,p-Xylene	ND	0.50	"	"	"	"	"	"	
o-Xylene	ND	0.50	"	"	"	"	"	"	

H&P Mobile
Geochemistry Inc.

2470 Impala Drive
Carlsbad, CA 92010
760-804-9678 Phone
760-804-9159 Fax

California Environmental	Project: CE082218-11	
30423 Canwood Street, Suite 208	Project Number: 3511 / 525 S. Virgil Ave	Reported:
Agoura Hills, CA 91301	Project Manager: Mr. Greg Buensuceso	31-Aug-18 15:08

Volatile Organic Compounds by H&P 8260SV

H&P Mobile Geochemistry, Inc.

Analyte	Result	Reporting Limit	Units	Dilution Factor	Batch	Prepared	Analyzed	Method	Notes
CEB4-15 (E808074-06) Vapor Sampled: 21-Aug-18 Received: 21-Aug-18									
Styrene	ND	0.50	ug/l	0.05	EH82814	28-Aug-18	28-Aug-18	H&P 8260SV	
Bromoform	ND	0.50	"	"	"	"	"	"	
Isopropylbenzene (Cumene)	ND	0.50	"	"	"	"	"	"	
1,1,2,2-Tetrachloroethane	ND	0.50	"	"	"	"	"	"	
1,2,3-Trichloropropane	ND	0.50	"	"	"	"	"	"	
n-Propylbenzene	ND	0.50	"	"	"	"	"	"	
Bromobenzene	ND	0.50	"	"	"	"	"	"	
1,3,5-Trimethylbenzene	ND	0.50	"	"	"	"	"	"	
2-Chlorotoluene	ND	0.50	"	"	"	"	"	"	
4-Chlorotoluene	ND	0.50	"	"	"	"	"	"	
tert-Butylbenzene	ND	0.50	"	"	"	"	"	"	
1,2,4-Trimethylbenzene	ND	0.50	"	"	"	"	"	"	
sec-Butylbenzene	ND	0.50	"	"	"	"	"	"	
p-Isopropyltoluene	ND	0.50	"	"	"	"	"	"	
1,3-Dichlorobenzene	ND	0.50	"	"	"	"	"	"	
1,4-Dichlorobenzene	ND	0.50	"	"	"	"	"	"	
n-Butylbenzene	ND	0.50	"	"	"	"	"	"	
1,2-Dichlorobenzene	ND	0.50	"	"	"	"	"	"	
1,2-Dibromo-3-chloropropane	ND	5.0	"	"	"	"	"	"	
1,2,4-Trichlorobenzene	ND	0.50	"	"	"	"	"	"	
Hexachlorobutadiene	ND	0.50	"	"	"	"	"	"	
Naphthalene	ND	0.10	"	"	"	"	"	"	
1,2,3-Trichlorobenzene	ND	0.50	"	"	"	"	"	"	
1,1,2 Trichlorotrifluoroethane (F113)	ND	0.50	"	"	"	"	"	"	
Surrogate: Dibromofluoromethane		*93.3 %*	*75-125*		"	"	"	"	
Surrogate: 1,2-Dichloroethane-d4		*87.0 %*	*75-125*		"	"	"	"	
Surrogate: Toluene-d8		*91.6 %*	*75-125*		"	"	"	"	
Surrogate: 4-Bromofluorobenzene		*91.8 %*	*75-125*		"	"	"	"	

H&P Mobile
Geochemistry Inc.

2470 Impala Drive
Carlsbad, CA 92010
760-804-9678 Phone
760-804-9159 Fax

California Environmental	Project: CE082218-11	
30423 Canwood Street, Suite 208	Project Number: 3511 / 525 S. Virgil Ave	Reported:
Agoura Hills, CA 91301	Project Manager: Mr. Greg Buensuceso	31-Aug-18 15:08

Volatile Organic Compounds by H&P 8260SV

H&P Mobile Geochemistry, Inc.

Analyte	Result	Reporting Limit	Units	Dilution Factor	Batch	Prepared	Analyzed	Method	Notes
CEB4-5 (E808074-07) Vapor Sampled: 21-Aug-18 Received: 21-Aug-18									
1,1-Difluoroethane (LCC)	ND	0.50	ug/l	0.05	EH82814	28-Aug-18	28-Aug-18	H&P 8260SV	
Dichlorodifluoromethane (F12)	ND	0.50	"	"	"	"	"	"	
Chloromethane	ND	0.50	"	"	"	"	"	"	
Vinyl chloride	ND	0.05	"	"	"	"	"	"	
Bromomethane	ND	0.50	"	"	"	"	"	"	
Chloroethane	ND	0.50	"	"	"	"	"	"	
Trichlorofluoromethane (F11)	ND	0.50	"	"	"	"	"	"	
Methylene chloride (Dichloromethane)	ND	0.50	"	"	"	"	"	"	
Methyl tertiary-butyl ether (MTBE)	ND	0.50	"	"	"	"	"	"	
trans-1,2-Dichloroethene	ND	0.50	"	"	"	"	"	"	
1,1-Dichloroethane	ND	0.50	"	"	"	"	"	"	
1,1-Dichloroethene	ND	0.50	"	"	"	"	"	"	
2,2-Dichloropropane	ND	0.50	"	"	"	"	"	"	
cis-1,2-Dichloroethene	ND	0.50	"	"	"	"	"	"	
Chloroform	ND	0.10	"	"	"	"	"	"	
Bromochloromethane	ND	0.50	"	"	"	"	"	"	
1,1,1-Trichloroethane	ND	0.50	"	"	"	"	"	"	
1,1-Dichloropropene	ND	0.50	"	"	"	"	"	"	
Carbon tetrachloride	ND	0.10	"	"	"	"	"	"	
1,2-Dichloroethane (EDC)	ND	0.10	"	"	"	"	"	"	
Benzene	ND	0.10	"	"	"	"	"	"	
Trichloroethene	ND	0.10	"	"	"	"	"	"	
1,2-Dichloropropane	ND	0.50	"	"	"	"	"	"	
Bromodichloromethane	ND	0.50	"	"	"	"	"	"	
Dibromomethane	ND	0.50	"	"	"	"	"	"	
cis-1,3-Dichloropropene	ND	0.50	"	"	"	"	"	"	
Toluene	ND	1.0	"	"	"	"	"	"	
trans-1,3-Dichloropropene	ND	0.50	"	"	"	"	"	"	
1,1,2-Trichloroethane	ND	0.50	"	"	"	"	"	"	
1,2-Dibromoethane (EDB)	ND	0.50	"	"	"	"	"	"	
1,3-Dichloropropane	ND	0.50	"	"	"	"	"	"	
Tetrachloroethene	ND	0.10	"	"	"	"	"	"	
Dibromochloromethane	ND	0.50	"	"	"	"	"	"	
Chlorobenzene	ND	0.10	"	"	"	"	"	"	
Ethylbenzene	ND	0.50	"	"	"	"	"	"	
1,1,1,2-Tetrachloroethane	ND	0.50	"	"	"	"	"	"	
m,p-Xylene	ND	0.50	"	"	"	"	"	"	
o-Xylene	ND	0.50	"	"	"	"	"	"	

H&P Mobile
Geochemistry Inc.

2470 Impala Drive
Carlsbad, CA 92010
760-804-9678 Phone
760-804-9159 Fax

California Environmental	Project: CE082218-11	
30423 Canwood Street, Suite 208	Project Number: 3511 / 525 S. Virgil Ave	Reported:
Agoura Hills, CA 91301	Project Manager: Mr. Greg Buensuceso	31-Aug-18 15:08

Volatile Organic Compounds by H&P 8260SV

H&P Mobile Geochemistry, Inc.

Analyte	Result	Reporting Limit	Units	Dilution Factor	Batch	Prepared	Analyzed	Method	Notes
CEB4-5 (E808074-07) Vapor Sampled: 21-Aug-18 Received: 21-Aug-18									
Styrene	ND	0.50	ug/l	0.05	EH82814	28-Aug-18	28-Aug-18	H&P 8260SV	
Bromoform	ND	0.50	"	"	"	"	"	"	
Isopropylbenzene (Cumene)	ND	0.50	"	"	"	"	"	"	
1,1,2,2-Tetrachloroethane	ND	0.50	"	"	"	"	"	"	
1,2,3-Trichloropropane	ND	0.50	"	"	"	"	"	"	
n-Propylbenzene	ND	0.50	"	"	"	"	"	"	
Bromobenzene	ND	0.50	"	"	"	"	"	"	
1,3,5-Trimethylbenzene	ND	0.50	"	"	"	"	"	"	
2-Chlorotoluene	ND	0.50	"	"	"	"	"	"	
4-Chlorotoluene	ND	0.50	"	"	"	"	"	"	
tert-Butylbenzene	ND	0.50	"	"	"	"	"	"	
1,2,4-Trimethylbenzene	ND	0.50	"	"	"	"	"	"	
sec-Butylbenzene	ND	0.50	"	"	"	"	"	"	
p-Isopropyltoluene	ND	0.50	"	"	"	"	"	"	
1,3-Dichlorobenzene	ND	0.50	"	"	"	"	"	"	
1,4-Dichlorobenzene	ND	0.50	"	"	"	"	"	"	
n-Butylbenzene	ND	0.50	"	"	"	"	"	"	
1,2-Dichlorobenzene	ND	0.50	"	"	"	"	"	"	
1,2-Dibromo-3-chloropropane	ND	5.0	"	"	"	"	"	"	
1,2,4-Trichlorobenzene	ND	0.50	"	"	"	"	"	"	
Hexachlorobutadiene	ND	0.50	"	"	"	"	"	"	
Naphthalene	ND	0.10	"	"	"	"	"	"	
1,2,3-Trichlorobenzene	ND	0.50	"	"	"	"	"	"	
1,1,2 Trichlorotrifluoroethane (F113)	ND	0.50	"	"	"	"	"	"	
Surrogate: Dibromofluoromethane		*93.1 %*	*75-125*		"	"	"	"	
Surrogate: 1,2-Dichloroethane-d4		*89.0 %*	*75-125*		"	"	"	"	
Surrogate: Toluene-d8		*91.5 %*	*75-125*		"	"	"	"	
Surrogate: 4-Bromofluorobenzene		*88.8 %*	*75-125*		"	"	"	"	

H&P Mobile
Geochemistry Inc.

2470 Impala Drive
Carlsbad, CA 92010
760-804-9678 Phone
760-804-9159 Fax

California Environmental	Project: CE082218-11	
30423 Canwood Street, Suite 208	Project Number: 3511 / 525 S. Virgil Ave	Reported:
Agoura Hills, CA 91301	Project Manager: Mr. Greg Buensuceso	31-Aug-18 15:08

Volatile Organic Compounds by H&P 8260SV

H&P Mobile Geochemistry, Inc.

Analyte	Result	Reporting Limit	Units	Dilution Factor	Batch	Prepared	Analyzed	Method	Notes
CEB5-15 (E808074-08) Vapor Sampled: 21-Aug-18 Received: 21-Aug-18									
1,1-Difluoroethane (LCC)	ND	0.50	ug/l	0.05	EH82814	28-Aug-18	28-Aug-18	H&P 8260SV	
Dichlorodifluoromethane (F12)	ND	0.50	"	"	"	"	"	"	
Chloromethane	ND	0.50	"	"	"	"	"	"	
Vinyl chloride	ND	0.05	"	"	"	"	"	"	
Bromomethane	ND	0.50	"	"	"	"	"	"	
Chloroethane	ND	0.50	"	"	"	"	"	"	
Trichlorofluoromethane (F11)	ND	0.50	"	"	"	"	"	"	
Methylene chloride (Dichloromethane)	ND	0.50	"	"	"	"	"	"	
Methyl tertiary-butyl ether (MTBE)	ND	0.50	"	"	"	"	"	"	
trans-1,2-Dichloroethene	ND	0.50	"	"	"	"	"	"	
1,1-Dichloroethane	ND	0.50	"	"	"	"	"	"	
1,1-Dichloroethene	ND	0.50	"	"	"	"	"	"	
2,2-Dichloropropane	ND	0.50	"	"	"	"	"	"	
cis-1,2-Dichloroethene	ND	0.50	"	"	"	"	"	"	
Chloroform	ND	0.10	"	"	"	"	"	"	
Bromochloromethane	ND	0.50	"	"	"	"	"	"	
1,1,1-Trichloroethane	ND	0.50	"	"	"	"	"	"	
1,1-Dichloropropene	ND	0.50	"	"	"	"	"	"	
Carbon tetrachloride	ND	0.10	"	"	"	"	"	"	
1,2-Dichloroethane (EDC)	ND	0.10	"	"	"	"	"	"	
Benzene	ND	0.10	"	"	"	"	"	"	
Trichloroethene	ND	0.10	"	"	"	"	"	"	
1,2-Dichloropropane	ND	0.50	"	"	"	"	"	"	
Bromodichloromethane	ND	0.50	"	"	"	"	"	"	
Dibromomethane	ND	0.50	"	"	"	"	"	"	
cis-1,3-Dichloropropene	ND	0.50	"	"	"	"	"	"	
Toluene	ND	1.0	"	"	"	"	"	"	
trans-1,3-Dichloropropene	ND	0.50	"	"	"	"	"	"	
1,1,2-Trichloroethane	ND	0.50	"	"	"	"	"	"	
1,2-Dibromoethane (EDB)	ND	0.50	"	"	"	"	"	"	
1,3-Dichloropropane	ND	0.50	"	"	"	"	"	"	
Tetrachloroethene	ND	0.10	"	"	"	"	"	"	
Dibromochloromethane	ND	0.50	"	"	"	"	"	"	
Chlorobenzene	ND	0.10	"	"	"	"	"	"	
Ethylbenzene	ND	0.50	"	"	"	"	"	"	
1,1,1,2-Tetrachloroethane	ND	0.50	"	"	"	"	"	"	
m,p-Xylene	ND	0.50	"	"	"	"	"	"	
o-Xylene	ND	0.50	"	"	"	"	"	"	

H&P Mobile
Geochemistry Inc.

2470 Impala Drive
Carlsbad, CA 92010
760-804-9678 Phone
760-804-9159 Fax

California Environmental	Project: CE082218-11	
30423 Canwood Street, Suite 208	Project Number: 3511 / 525 S. Virgil Ave	Reported:
Agoura Hills, CA 91301	Project Manager: Mr. Greg Buensuceso	31-Aug-18 15:08

Volatile Organic Compounds by H&P 8260SV

H&P Mobile Geochemistry, Inc.

Analyte	Result	Reporting Limit	Units	Dilution Factor	Batch	Prepared	Analyzed	Method	Notes
CEB5-15 (E808074-08) Vapor Sampled: 21-Aug-18 Received: 21-Aug-18									
Styrene	ND	0.50	ug/l	0.05	EH82814	28-Aug-18	28-Aug-18	H&P 8260SV	
Bromoform	ND	0.50	"	"	"	"	"	"	
Isopropylbenzene (Cumene)	ND	0.50	"	"	"	"	"	"	
1,1,2,2-Tetrachloroethane	ND	0.50	"	"	"	"	"	"	
1,2,3-Trichloropropane	ND	0.50	"	"	"	"	"	"	
n-Propylbenzene	ND	0.50	"	"	"	"	"	"	
Bromobenzene	ND	0.50	"	"	"	"	"	"	
1,3,5-Trimethylbenzene	ND	0.50	"	"	"	"	"	"	
2-Chlorotoluene	ND	0.50	"	"	"	"	"	"	
4-Chlorotoluene	ND	0.50	"	"	"	"	"	"	
tert-Butylbenzene	ND	0.50	"	"	"	"	"	"	
1,2,4-Trimethylbenzene	ND	0.50	"	"	"	"	"	"	
sec-Butylbenzene	ND	0.50	"	"	"	"	"	"	
p-Isopropyltoluene	ND	0.50	"	"	"	"	"	"	
1,3-Dichlorobenzene	ND	0.50	"	"	"	"	"	"	
1,4-Dichlorobenzene	ND	0.50	"	"	"	"	"	"	
n-Butylbenzene	ND	0.50	"	"	"	"	"	"	
1,2-Dichlorobenzene	ND	0.50	"	"	"	"	"	"	
1,2-Dibromo-3-chloropropane	ND	5.0	"	"	"	"	"	"	
1,2,4-Trichlorobenzene	ND	0.50	"	"	"	"	"	"	
Hexachlorobutadiene	ND	0.50	"	"	"	"	"	"	
Naphthalene	ND	0.10	"	"	"	"	"	"	
1,2,3-Trichlorobenzene	ND	0.50	"	"	"	"	"	"	
1,1,2 Trichlorotrifluoroethane (F113)	ND	0.50	"	"	"	"	"	"	
Surrogate: Dibromofluoromethane		*93.1 %*		*75-125*	"	"	"	"	
Surrogate: 1,2-Dichloroethane-d4		*100 %*		*75-125*	"	"	"	"	
Surrogate: Toluene-d8		*90.7 %*		*75-125*	"	"	"	"	
Surrogate: 4-Bromofluorobenzene		*94.8 %*		*75-125*	"	"	"	"	

H&P Mobile
Geochemistry Inc.

2470 Impala Drive
Carlsbad, CA 92010
760-804-9678 Phone
760-804-9159 Fax

California Environmental	Project: CE082218-11	
30423 Canwood Street, Suite 208	Project Number: 3511 / 525 S. Virgil Ave	Reported:
Agoura Hills, CA 91301	Project Manager: Mr. Greg Buensuceso	31-Aug-18 15:08

Volatile Organic Compounds by H&P 8260SV

H&P Mobile Geochemistry, Inc.

Analyte	Result	Reporting Limit	Units	Dilution Factor	Batch	Prepared	Analyzed	Method	Notes
CEB5-5 (E808074-09) Vapor Sampled: 21-Aug-18 Received: 21-Aug-18									
1,1-Difluoroethane (LCC)	ND	0.50	ug/l	0.05	EH82814	28-Aug-18	28-Aug-18	H&P 8260SV	
Dichlorodifluoromethane (F12)	ND	0.50	"	"	"	"	"	"	
Chloromethane	ND	0.50	"	"	"	"	"	"	
Vinyl chloride	ND	0.05	"	"	"	"	"	"	
Bromomethane	ND	0.50	"	"	"	"	"	"	
Chloroethane	ND	0.50	"	"	"	"	"	"	
Trichlorofluoromethane (F11)	ND	0.50	"	"	"	"	"	"	
Methylene chloride (Dichloromethane)	ND	0.50	"	"	"	"	"	"	
Methyl tertiary-butyl ether (MTBE)	ND	0.50	"	"	"	"	"	"	
trans-1,2-Dichloroethene	ND	0.50	"	"	"	"	"	"	
1,1-Dichloroethane	ND	0.50	"	"	"	"	"	"	
1,1-Dichloroethene	ND	0.50	"	"	"	"	"	"	
2,2-Dichloropropane	ND	0.50	"	"	"	"	"	"	
cis-1,2-Dichloroethene	ND	0.50	"	"	"	"	"	"	
Chloroform	ND	0.10	"	"	"	"	"	"	
Bromochloromethane	ND	0.50	"	"	"	"	"	"	
1,1,1-Trichloroethane	ND	0.50	"	"	"	"	"	"	
1,1-Dichloropropene	ND	0.50	"	"	"	"	"	"	
Carbon tetrachloride	ND	0.10	"	"	"	"	"	"	
1,2-Dichloroethane (EDC)	ND	0.10	"	"	"	"	"	"	
Benzene	ND	0.10	"	"	"	"	"	"	
Trichloroethene	ND	0.10	"	"	"	"	"	"	
1,2-Dichloropropane	ND	0.50	"	"	"	"	"	"	
Bromodichloromethane	ND	0.50	"	"	"	"	"	"	
Dibromomethane	ND	0.50	"	"	"	"	"	"	
cis-1,3-Dichloropropene	ND	0.50	"	"	"	"	"	"	
Toluene	ND	1.0	"	"	"	"	"	"	
trans-1,3-Dichloropropene	ND	0.50	"	"	"	"	"	"	
1,1,2-Trichloroethane	ND	0.50	"	"	"	"	"	"	
1,2-Dibromoethane (EDB)	ND	0.50	"	"	"	"	"	"	
1,3-Dichloropropane	ND	0.50	"	"	"	"	"	"	
Tetrachloroethene	ND	0.10	"	"	"	"	"	"	
Dibromochloromethane	ND	0.50	"	"	"	"	"	"	
Chlorobenzene	ND	0.10	"	"	"	"	"	"	
Ethylbenzene	ND	0.50	"	"	"	"	"	"	
1,1,1,2-Tetrachloroethane	ND	0.50	"	"	"	"	"	"	
m,p-Xylene	ND	0.50	"	"	"	"	"	"	
o-Xylene	ND	0.50	"	"	"	"	"	"	

H&P Mobile
Geochemistry Inc.

2470 Impala Drive
Carlsbad, CA 92010
760-804-9678 Phone
760-804-9159 Fax

California Environmental	Project: CE082218-11	
30423 Canwood Street, Suite 208	Project Number: 3511 / 525 S. Virgil Ave	Reported:
Agoura Hills, CA 91301	Project Manager: Mr. Greg Buensuceso	31-Aug-18 15:08

Volatile Organic Compounds by H&P 8260SV

H&P Mobile Geochemistry, Inc.

Analyte	Result	Reporting Limit	Units	Dilution Factor	Batch	Prepared	Analyzed	Method	Notes
CEB5-5 (E808074-09) Vapor Sampled: 21-Aug-18 Received: 21-Aug-18									
Styrene	ND	0.50	ug/l	0.05	EH82814	28-Aug-18	28-Aug-18	H&P 8260SV	
Bromoform	ND	0.50	"	"	"	"	"	"	
Isopropylbenzene (Cumene)	ND	0.50	"	"	"	"	"	"	
1,1,2,2-Tetrachloroethane	ND	0.50	"	"	"	"	"	"	
1,2,3-Trichloropropane	ND	0.50	"	"	"	"	"	"	
n-Propylbenzene	ND	0.50	"	"	"	"	"	"	
Bromobenzene	ND	0.50	"	"	"	"	"	"	
1,3,5-Trimethylbenzene	ND	0.50	"	"	"	"	"	"	
2-Chlorotoluene	ND	0.50	"	"	"	"	"	"	
4-Chlorotoluene	ND	0.50	"	"	"	"	"	"	
tert-Butylbenzene	ND	0.50	"	"	"	"	"	"	
1,2,4-Trimethylbenzene	ND	0.50	"	"	"	"	"	"	
sec-Butylbenzene	ND	0.50	"	"	"	"	"	"	
p-Isopropyltoluene	ND	0.50	"	"	"	"	"	"	
1,3-Dichlorobenzene	ND	0.50	"	"	"	"	"	"	
1,4-Dichlorobenzene	ND	0.50	"	"	"	"	"	"	
n-Butylbenzene	ND	0.50	"	"	"	"	"	"	
1,2-Dichlorobenzene	ND	0.50	"	"	"	"	"	"	
1,2-Dibromo-3-chloropropane	ND	5.0	"	"	"	"	"	"	
1,2,4-Trichlorobenzene	ND	0.50	"	"	"	"	"	"	
Hexachlorobutadiene	ND	0.50	"	"	"	"	"	"	
Naphthalene	ND	0.10	"	"	"	"	"	"	
1,2,3-Trichlorobenzene	ND	0.50	"	"	"	"	"	"	
1,1,2 Trichlorotrifluoroethane (F113)	ND	0.50	"	"	"	"	"	"	
Surrogate: Dibromofluoromethane		*92.6 %*	*75-125*		*"*	*"*	*"*	*"*	
Surrogate: 1,2-Dichloroethane-d4		*94.9 %*	*75-125*		*"*	*"*	*"*	*"*	
Surrogate: Toluene-d8		*92.9 %*	*75-125*		*"*	*"*	*"*	*"*	
Surrogate: 4-Bromofluorobenzene		*95.1 %*	*75-125*		*"*	*"*	*"*	*"*	

H&P Mobile
Geochemistry Inc.

2470 Impala Drive
Carlsbad, CA 92010
760-804-9678 Phone
760-804-9159 Fax

California Environmental	Project: CE082218-11	
30423 Canwood Street, Suite 208	Project Number: 3511 / 525 S. Virgil Ave	Reported:
Agoura Hills, CA 91301	Project Manager: Mr. Greg Buensuceso	31-Aug-18 15:08

Volatile Organic Compounds by H&P 8260SV

H&P Mobile Geochemistry, Inc.

Analyte	Result	Reporting Limit	Units	Dilution Factor	Batch	Prepared	Analyzed	Method	Notes
CEB6-15 (E808074-10) Vapor Sampled: 21-Aug-18 Received: 21-Aug-18									
1,1-Difluoroethane (LCC)	ND	0.50	ug/l	0.05	EH82909	29-Aug-18	29-Aug-18	H&P 8260SV	
Dichlorodifluoromethane (F12)	ND	0.50	"	"	"	"	"	"	
Chloromethane	ND	0.50	"	"	"	"	"	"	
Vinyl chloride	ND	0.05	"	"	"	"	"	"	
Bromomethane	ND	0.50	"	"	"	"	"	"	
Chloroethane	ND	0.50	"	"	"	"	"	"	
Trichlorofluoromethane (F11)	ND	0.50	"	"	"	"	"	"	
Methylene chloride (Dichloromethane)	ND	0.50	"	"	"	"	"	"	
Methyl tertiary-butyl ether (MTBE)	ND	0.50	"	"	"	"	"	"	
trans-1,2-Dichloroethene	ND	0.50	"	"	"	"	"	"	
1,1-Dichloroethane	ND	0.50	"	"	"	"	"	"	
1,1-Dichloroethene	ND	0.50	"	"	"	"	"	"	
2,2-Dichloropropane	ND	0.50	"	"	"	"	"	"	
cis-1,2-Dichloroethene	ND	0.50	"	"	"	"	"	"	
Chloroform	ND	0.10	"	"	"	"	"	"	
Bromochloromethane	ND	0.50	"	"	"	"	"	"	
1,1,1-Trichloroethane	ND	0.50	"	"	"	"	"	"	
1,1-Dichloropropene	ND	0.50	"	"	"	"	"	"	
Carbon tetrachloride	ND	0.10	"	"	"	"	"	"	
1,2-Dichloroethane (EDC)	ND	0.10	"	"	"	"	"	"	
Benzene	ND	0.10	"	"	"	"	"	"	
Trichloroethene	ND	0.10	"	"	"	"	"	"	
1,2-Dichloropropane	ND	0.50	"	"	"	"	"	"	
Bromodichloromethane	ND	0.50	"	"	"	"	"	"	
Dibromomethane	ND	0.50	"	"	"	"	"	"	
cis-1,3-Dichloropropene	ND	0.50	"	"	"	"	"	"	
Toluene	ND	1.0	"	"	"	"	"	"	
trans-1,3-Dichloropropene	ND	0.50	"	"	"	"	"	"	
1,1,2-Trichloroethane	ND	0.50	"	"	"	"	"	"	
1,2-Dibromoethane (EDB)	ND	0.50	"	"	"	"	"	"	
1,3-Dichloropropane	ND	0.50	"	"	"	"	"	"	
Tetrachloroethene	ND	0.10	"	"	"	"	"	"	
Dibromochloromethane	ND	0.50	"	"	"	"	"	"	
Chlorobenzene	ND	0.10	"	"	"	"	"	"	
Ethylbenzene	ND	0.50	"	"	"	"	"	"	
1,1,1,2-Tetrachloroethane	ND	0.50	"	"	"	"	"	"	
m,p-Xylene	ND	0.50	"	"	"	"	"	"	
o-Xylene	ND	0.50	"	"	"	"	"	"	

H&P Mobile
Geochemistry Inc.

2470 Impala Drive
Carlsbad, CA 92010
760-804-9678 Phone
760-804-9159 Fax

California Environmental	Project: CE082218-11	
30423 Canwood Street, Suite 208	Project Number: 3511 / 525 S. Virgil Ave	Reported:
Agoura Hills, CA 91301	Project Manager: Mr. Greg Buensuceso	31-Aug-18 15:08

Volatile Organic Compounds by H&P 8260SV

H&P Mobile Geochemistry, Inc.

Analyte	Result	Reporting Limit	Units	Dilution Factor	Batch	Prepared	Analyzed	Method	Notes
CEB6-15 (E808074-10) Vapor Sampled: 21-Aug-18 Received: 21-Aug-18									
Styrene	ND	0.50	ug/l	0.05	EH82909	29-Aug-18	29-Aug-18	H&P 8260SV	
Bromoform	ND	0.50	"	"	"	"	"	"	
Isopropylbenzene (Cumene)	ND	0.50	"	"	"	"	"	"	
1,1,2,2-Tetrachloroethane	ND	0.50	"	"	"	"	"	"	
1,2,3-Trichloropropane	ND	0.50	"	"	"	"	"	"	
n-Propylbenzene	ND	0.50	"	"	"	"	"	"	
Bromobenzene	ND	0.50	"	"	"	"	"	"	
1,3,5-Trimethylbenzene	ND	0.50	"	"	"	"	"	"	
2-Chlorotoluene	ND	0.50	"	"	"	"	"	"	
4-Chlorotoluene	ND	0.50	"	"	"	"	"	"	
tert-Butylbenzene	ND	0.50	"	"	"	"	"	"	
1,2,4-Trimethylbenzene	ND	0.50	"	"	"	"	"	"	
sec-Butylbenzene	ND	0.50	"	"	"	"	"	"	
p-Isopropyltoluene	ND	0.50	"	"	"	"	"	"	
1,3-Dichlorobenzene	ND	0.50	"	"	"	"	"	"	
1,4-Dichlorobenzene	ND	0.50	"	"	"	"	"	"	
n-Butylbenzene	ND	0.50	"	"	"	"	"	"	
1,2-Dichlorobenzene	ND	0.50	"	"	"	"	"	"	
1,2-Dibromo-3-chloropropane	ND	5.0	"	"	"	"	"	"	
1,2,4-Trichlorobenzene	ND	0.50	"	"	"	"	"	"	
Hexachlorobutadiene	ND	0.50	"	"	"	"	"	"	
Naphthalene	ND	0.10	"	"	"	"	"	"	
1,2,3-Trichlorobenzene	ND	0.50	"	"	"	"	"	"	
1,1,2 Trichlorotrifluoroethane (F113)	ND	0.50	"	"	"	"	"	"	
Surrogate: Dibromofluoromethane		*98.2 %*	*75-125*		*"*	*"*	*"*	*"*	
Surrogate: 1,2-Dichloroethane-d4		*100 %*	*75-125*		*"*	*"*	*"*	*"*	
Surrogate: Toluene-d8		*91.6 %*	*75-125*		*"*	*"*	*"*	*"*	
Surrogate: 4-Bromofluorobenzene		*91.6 %*	*75-125*		*"*	*"*	*"*	*"*	

H&P Mobile
Geochemistry Inc.

2470 Impala Drive
Carlsbad, CA 92010
760-804-9678 Phone
760-804-9159 Fax

California Environmental	Project: CE082218-11	
30423 Canwood Street, Suite 208	Project Number: 3511 / 525 S. Virgil Ave	Reported:
Agoura Hills, CA 91301	Project Manager: Mr. Greg Buensuceso	31-Aug-18 15:08

Volatile Organic Compounds by H&P 8260SV

H&P Mobile Geochemistry, Inc.

Analyte	Result	Reporting Limit	Units	Dilution Factor	Batch	Prepared	Analyzed	Method	Notes
CEB6-5 (E808074-11) Vapor Sampled: 21-Aug-18 Received: 21-Aug-18									
1,1-Difluoroethane (LCC)	ND	0.50	ug/l	0.05	EH82814	28-Aug-18	28-Aug-18	H&P 8260SV	
Dichlorodifluoromethane (F12)	ND	0.50	"	"	"	"	"	"	
Chloromethane	ND	0.50	"	"	"	"	"	"	
Vinyl chloride	ND	0.05	"	"	"	"	"	"	
Bromomethane	ND	0.50	"	"	"	"	"	"	
Chloroethane	ND	0.50	"	"	"	"	"	"	
Trichlorofluoromethane (F11)	ND	0.50	"	"	"	"	"	"	
Methylene chloride (Dichloromethane)	ND	0.50	"	"	"	"	"	"	
Methyl tertiary-butyl ether (MTBE)	ND	0.50	"	"	"	"	"	"	
trans-1,2-Dichloroethene	ND	0.50	"	"	"	"	"	"	
1,1-Dichloroethane	ND	0.50	"	"	"	"	"	"	
1,1-Dichloroethene	ND	0.50	"	"	"	"	"	"	
2,2-Dichloropropane	ND	0.50	"	"	"	"	"	"	
cis-1,2-Dichloroethene	ND	0.50	"	"	"	"	"	"	
Chloroform	ND	0.10	"	"	"	"	"	"	
Bromochloromethane	ND	0.50	"	"	"	"	"	"	
1,1,1-Trichloroethane	ND	0.50	"	"	"	"	"	"	
1,1-Dichloropropene	ND	0.50	"	"	"	"	"	"	
Carbon tetrachloride	ND	0.10	"	"	"	"	"	"	
1,2-Dichloroethane (EDC)	ND	0.10	"	"	"	"	"	"	
Benzene	ND	0.10	"	"	"	"	"	"	
Trichloroethene	ND	0.10	"	"	"	"	"	"	
1,2-Dichloropropane	ND	0.50	"	"	"	"	"	"	
Bromodichloromethane	ND	0.50	"	"	"	"	"	"	
Dibromomethane	ND	0.50	"	"	"	"	"	"	
cis-1,3-Dichloropropene	ND	0.50	"	"	"	"	"	"	
Toluene	ND	1.0	"	"	"	"	"	"	
trans-1,3-Dichloropropene	ND	0.50	"	"	"	"	"	"	
1,1,2-Trichloroethane	ND	0.50	"	"	"	"	"	"	
1,2-Dibromoethane (EDB)	ND	0.50	"	"	"	"	"	"	
1,3-Dichloropropane	ND	0.50	"	"	"	"	"	"	
Tetrachloroethene	ND	0.10	"	"	"	"	"	"	
Dibromochloromethane	ND	0.50	"	"	"	"	"	"	
Chlorobenzene	ND	0.10	"	"	"	"	"	"	
Ethylbenzene	ND	0.50	"	"	"	"	"	"	
1,1,1,2-Tetrachloroethane	ND	0.50	"	"	"	"	"	"	
m,p-Xylene	ND	0.50	"	"	"	"	"	"	
o-Xylene	ND	0.50	"	"	"	"	"	"	

H&P Mobile
Geochemistry Inc.

2470 Impala Drive
Carlsbad, CA 92010
760-804-9678 Phone
760-804-9159 Fax

California Environmental	Project: CE082218-11	
30423 Canwood Street, Suite 208	Project Number: 3511 / 525 S. Virgil Ave	Reported:
Agoura Hills, CA 91301	Project Manager: Mr. Greg Buensuceso	31-Aug-18 15:08

Volatile Organic Compounds by H&P 8260SV

H&P Mobile Geochemistry, Inc.

Analyte	Result	Reporting Limit	Units	Dilution Factor	Batch	Prepared	Analyzed	Method	Notes
CEB6-5 (E808074-11) Vapor Sampled: 21-Aug-18 Received: 21-Aug-18									
Styrene	ND	0.50	ug/l	0.05	EH82814	28-Aug-18	28-Aug-18	H&P 8260SV	
Bromoform	ND	0.50	"	"	"	"	"	"	
Isopropylbenzene (Cumene)	ND	0.50	"	"	"	"	"	"	
1,1,2,2-Tetrachloroethane	ND	0.50	"	"	"	"	"	"	
1,2,3-Trichloropropane	ND	0.50	"	"	"	"	"	"	
n-Propylbenzene	ND	0.50	"	"	"	"	"	"	
Bromobenzene	ND	0.50	"	"	"	"	"	"	
1,3,5-Trimethylbenzene	ND	0.50	"	"	"	"	"	"	
2-Chlorotoluene	ND	0.50	"	"	"	"	"	"	
4-Chlorotoluene	ND	0.50	"	"	"	"	"	"	
tert-Butylbenzene	ND	0.50	"	"	"	"	"	"	
1,2,4-Trimethylbenzene	ND	0.50	"	"	"	"	"	"	
sec-Butylbenzene	ND	0.50	"	"	"	"	"	"	
p-Isopropyltoluene	ND	0.50	"	"	"	"	"	"	
1,3-Dichlorobenzene	ND	0.50	"	"	"	"	"	"	
1,4-Dichlorobenzene	ND	0.50	"	"	"	"	"	"	
n-Butylbenzene	ND	0.50	"	"	"	"	"	"	
1,2-Dichlorobenzene	ND	0.50	"	"	"	"	"	"	
1,2-Dibromo-3-chloropropane	ND	5.0	"	"	"	"	"	"	
1,2,4-Trichlorobenzene	ND	0.50	"	"	"	"	"	"	
Hexachlorobutadiene	ND	0.50	"	"	"	"	"	"	
Naphthalene	ND	0.10	"	"	"	"	"	"	
1,2,3-Trichlorobenzene	ND	0.50	"	"	"	"	"	"	
1,1,2 Trichlorotrifluoroethane (F113)	ND	0.50	"	"	"	"	"	"	
Surrogate: Dibromofluoromethane		*90.4 %*	*75-125*		*"*	*"*	*"*	*"*	
Surrogate: 1,2-Dichloroethane-d4		*86.4 %*	*75-125*		*"*	*"*	*"*	*"*	
Surrogate: Toluene-d8		*89.6 %*	*75-125*		*"*	*"*	*"*	*"*	
Surrogate: 4-Bromofluorobenzene		*92.3 %*	*75-125*		*"*	*"*	*"*	*"*	

H&P Mobile
Geochemistry Inc.

2470 Impala Drive
Carlsbad, CA 92010
760-804-9678 Phone
760-804-9159 Fax

California Environmental	Project: CE082218-11	
30423 Canwood Street, Suite 208	Project Number: 3511 / 525 S. Virgil Ave	Reported:
Agoura Hills, CA 91301	Project Manager: Mr. Greg Buensuceso	31-Aug-18 15:08

Volatile Organic Compounds by H&P 8260SV - Quality Control

H&P Mobile Geochemistry, Inc.

Analyte	Result	Reporting Limit	Units	Spike Level	Source Result	%REC	%REC Limits	RPD	RPD Limit	Notes
Batch EH82814 - EPA 5030										
Blank (EH82814-BLK1)				Prepared & Analyzed: 28-Aug-18						
1,1-Difluoroethane (LCC)	ND	0.50	ug/l							
Dichlorodifluoromethane (F12)	ND	0.50	"							
Chloromethane	ND	0.50	"							
Vinyl chloride	ND	0.05	"							
Bromomethane	ND	0.50	"							
Chloroethane	ND	0.50	"							
Trichlorofluoromethane (F11)	ND	0.50	"							
Methylene chloride (Dichloromethane)	ND	0.50	"							
Methyl tertiary-butyl ether (MTBE)	ND	0.50	"							
trans-1,2-Dichloroethene	ND	0.50	"							
1,1-Dichloroethane	ND	0.50	"							
1,1-Dichloroethene	ND	0.50	"							
2,2-Dichloropropane	ND	0.50	"							
cis-1,2-Dichloroethene	ND	0.50	"							
Chloroform	ND	0.10	"							
Bromochloromethane	ND	0.50	"							
1,1,1-Trichloroethane	ND	0.50	"							
1,1-Dichloropropene	ND	0.50	"							
Carbon tetrachloride	ND	0.10	"							
1,2-Dichloroethane (EDC)	ND	0.10	"							
Benzene	ND	0.10	"							
Trichloroethene	ND	0.10	"							
1,2-Dichloropropane	ND	0.50	"							
Bromodichloromethane	ND	0.50	"							
Dibromomethane	ND	0.50	"							
cis-1,3-Dichloropropene	ND	0.50	"							
Toluene	ND	1.0	"							
trans-1,3-Dichloropropene	ND	0.50	"							
1,1,2-Trichloroethane	ND	0.50	"							
1,2-Dibromoethane (EDB)	ND	0.50	"							
1,3-Dichloropropane	ND	0.50	"							
Tetrachloroethene	ND	0.10	"							
Dibromochloromethane	ND	0.50	"							
Chlorobenzene	ND	0.10	"							

H&P Mobile
Geochemistry Inc.

2470 Impala Drive
Carlsbad, CA 92010
760-804-9678 Phone
760-804-9159 Fax

California Environmental	Project: CE082218-11	
30423 Canwood Street, Suite 208	Project Number: 3511 / 525 S. Virgil Ave	Reported:
Agoura Hills, CA 91301	Project Manager: Mr. Greg Buensuceso	31-Aug-18 15:08

Volatile Organic Compounds by H&P 8260SV - Quality Control

H&P Mobile Geochemistry, Inc.

Analyte	Result	Reporting Limit	Units	Spike Level	Source Result	%REC	%REC Limits	RPD	RPD Limit	Notes
Batch EH82814 - EPA 5030										
Blank (EH82814-BLK1)				Prepared & Analyzed: 28-Aug-18						
Ethylbenzene	ND	0.50	ug/l							
1,1,1,2-Tetrachloroethane	ND	0.50	"							
m,p-Xylene	ND	0.50	"							
o-Xylene	ND	0.50	"							
Styrene	ND	0.50	"							
Bromoform	ND	0.50	"							
Isopropylbenzene (Cumene)	ND	0.50	"							
1,1,2,2-Tetrachloroethane	ND	0.50	"							
1,2,3-Trichloropropane	ND	0.50	"							
n-Propylbenzene	ND	0.50	"							
Bromobenzene	ND	0.50	"							
1,3,5-Trimethylbenzene	ND	0.50	"							
2-Chlorotoluene	ND	0.50	"							
4-Chlorotoluene	ND	0.50	"							
tert-Butylbenzene	ND	0.50	"							
1,2,4-Trimethylbenzene	ND	0.50	"							
sec-Butylbenzene	ND	0.50	"							
p-Isopropyltoluene	ND	0.50	"							
1,3-Dichlorobenzene	ND	0.50	"							
1,4-Dichlorobenzene	ND	0.50	"							
n-Butylbenzene	ND	0.50	"							
1,2-Dichlorobenzene	ND	0.50	"							
1,2-Dibromo-3-chloropropane	ND	5.0	"							
1,2,4-Trichlorobenzene	ND	0.50	"							
Hexachlorobutadiene	ND	0.50	"							
Naphthalene	ND	0.10	"							
1,2,3-Trichlorobenzene	ND	0.50	"							
1,1,2 Trichlorotrifluoroethane (F113)	ND	0.50	"							
Surrogate: Dibromofluoromethane	*2.39*		*"*	*2.50*		*95.5*	*75-125*			
Surrogate: 1,2-Dichloroethane-d4	*2.38*		*"*	*2.50*		*95.4*	*75-125*			
Surrogate: Toluene-d8	*2.25*		*"*	*2.50*		*89.9*	*75-125*			
Surrogate: 4-Bromofluorobenzene	*2.33*		*"*	*2.50*		*93.1*	*75-125*			

H&P Mobile
Geochemistry Inc.

2470 Impala Drive
Carlsbad, CA 92010
760-804-9678 Phone
760-804-9159 Fax

California Environmental	Project: CE082218-11	
30423 Canwood Street, Suite 208	Project Number: 3511 / 525 S. Virgil Ave	Reported:
Agoura Hills, CA 91301	Project Manager: Mr. Greg Buensuceso	31-Aug-18 15:08

Volatile Organic Compounds by H&P 8260SV - Quality Control

H&P Mobile Geochemistry, Inc.

Analyte	Result	Reporting Limit	Units	Spike Level	Source Result	%REC	%REC Limits	RPD	RPD Limit	Notes
Batch EH82814 - EPA 5030										
LCS (EH82814-BS1)				Prepared & Analyzed: 28-Aug-18						
Dichlorodifluoromethane (F12)	4.55	0.50	ug/l	5.00		91.1	70-130			
Vinyl chloride	4.67	0.05	"	5.00		93.4	70-130			
Chloroethane	4.75	0.50	"	5.00		95.0	70-130			
Trichlorofluoromethane (F11)	4.79	0.50	"	5.00		95.8	70-130			
Methylene chloride (Dichloromethane)	4.23	0.50	"	5.00		84.6	70-130			
trans-1,2-Dichloroethene	5.21	0.50	"	5.00		104	70-130			
1,1-Dichloroethane	5.28	0.50	"	5.00		106	70-130			
1,1-Dichloroethene	5.00	0.50	"	5.00		100	70-130			
cis-1,2-Dichloroethene	5.17	0.50	"	5.00		103	70-130			
Chloroform	5.32	0.10	"	5.00		106	70-130			
1,1,1-Trichloroethane	4.92	0.50	"	5.00		98.4	70-130			
Carbon tetrachloride	5.06	0.10	"	5.00		101	70-130			
1,2-Dichloroethane (EDC)	5.26	0.10	"	5.00		105	70-130			
Benzene	5.30	0.10	"	5.00		106	70-130			
Trichloroethene	5.38	0.10	"	5.00		108	70-130			
Toluene	4.80	1.0	"	5.00		96.1	70-130			
1,1,2-Trichloroethane	5.03	0.50	"	5.00		101	70-130			
Tetrachloroethene	5.37	0.10	"	5.00		107	70-130			
Ethylbenzene	5.38	0.50	"	5.00		108	70-130			
1,1,1,2-Tetrachloroethane	5.23	0.50	"	5.00		105	70-130			
m,p-Xylene	11.1	0.50	"	10.0		111	70-130			
o-Xylene	5.20	0.50	"	5.00		104	70-130			
1,1,2,2-Tetrachloroethane	4.86	0.50	"	5.00		97.2	70-130			
1,1,2 Trichlorotrifluoroethane (F113)	4.69	0.50	"	5.00		93.8	70-130			
Surrogate: Dibromofluoromethane	*2.38*		*"*	*2.50*		*95.2*	*75-125*			
Surrogate: 1,2-Dichloroethane-d4	*2.42*		*"*	*2.50*		*96.8*	*75-125*			
Surrogate: Toluene-d8	*2.34*		*"*	*2.50*		*93.6*	*75-125*			
Surrogate: 4-Bromofluorobenzene	*2.37*		*"*	*2.50*		*94.9*	*75-125*			

H&P Mobile
Geochemistry Inc.

2470 Impala Drive
Carlsbad, CA 92010
760-804-9678 Phone
760-804-9159 Fax

California Environmental	Project: CE082218-11	
30423 Canwood Street, Suite 208	Project Number: 3511 / 525 S. Virgil Ave	Reported:
Agoura Hills, CA 91301	Project Manager: Mr. Greg Buensuceso	31-Aug-18 15:08

Volatile Organic Compounds by H&P 8260SV - Quality Control

H&P Mobile Geochemistry, Inc.

Analyte	Result	Reporting Limit	Units	Spike Level	Source Result	%REC	%REC Limits	RPD	RPD Limit	Notes
Batch EH82909 - EPA 5030										
Blank (EH82909-BLK1)				Prepared & Analyzed: 29-Aug-18						
1,1-Difluoroethane (LCC)	ND	0.50	ug/l							
Dichlorodifluoromethane (F12)	ND	0.50	"							
Chloromethane	ND	0.50	"							
Vinyl chloride	ND	0.05	"							
Bromomethane	ND	0.50	"							
Chloroethane	ND	0.50	"							
Trichlorofluoromethane (F11)	ND	0.50	"							
Methylene chloride (Dichloromethane)	ND	0.50	"							
Methyl tertiary-butyl ether (MTBE)	ND	0.50	"							
trans-1,2-Dichloroethene	ND	0.50	"							
1,1-Dichloroethane	ND	0.50	"							
1,1-Dichloroethene	ND	0.50	"							
2,2-Dichloropropane	ND	0.50	"							
cis-1,2-Dichloroethene	ND	0.50	"							
Chloroform	ND	0.10	"							
Bromochloromethane	ND	0.50	"							
1,1,1-Trichloroethane	ND	0.50	"							
1,1-Dichloropropene	ND	0.50	"							
Carbon tetrachloride	ND	0.10	"							
1,2-Dichloroethane (EDC)	ND	0.10	"							
Benzene	ND	0.10	"							
Trichloroethene	ND	0.10	"							
1,2-Dichloropropane	ND	0.50	"							
Bromodichloromethane	ND	0.50	"							
Dibromomethane	ND	0.50	"							
cis-1,3-Dichloropropene	ND	0.50	"							
Toluene	ND	1.0	"							
trans-1,3-Dichloropropene	ND	0.50	"							
1,1,2-Trichloroethane	ND	0.50	"							
1,2-Dibromoethane (EDB)	ND	0.50	"							
1,3-Dichloropropane	ND	0.50	"							
Tetrachloroethene	ND	0.10	"							
Dibromochloromethane	ND	0.50	"							
Chlorobenzene	ND	0.10	"							

H&P Mobile
Geochemistry Inc.

2470 Impala Drive
Carlsbad, CA 92010
760-804-9678 Phone
760-804-9159 Fax

California Environmental	Project: CE082218-11	
30423 Canwood Street, Suite 208	Project Number: 3511 / 525 S. Virgil Ave	Reported:
Agoura Hills, CA 91301	Project Manager: Mr. Greg Buensuceso	31-Aug-18 15:08

Volatile Organic Compounds by H&P 8260SV - Quality Control

H&P Mobile Geochemistry, Inc.

Analyte	Result	Reporting Limit	Units	Spike Level	Source Result	%REC	%REC Limits	RPD	RPD Limit	Notes
Batch EH82909 - EPA 5030										
Blank (EH82909-BLK1)				Prepared & Analyzed: 29-Aug-18						
Ethylbenzene	ND	0.50	ug/l							
1,1,1,2-Tetrachloroethane	ND	0.50	"							
m,p-Xylene	ND	0.50	"							
o-Xylene	ND	0.50	"							
Styrene	ND	0.50	"							
Bromoform	ND	0.50	"							
Isopropylbenzene (Cumene)	ND	0.50	"							
1,1,2,2-Tetrachloroethane	ND	0.50	"							
1,2,3-Trichloropropane	ND	0.50	"							
n-Propylbenzene	ND	0.50	"							
Bromobenzene	ND	0.50	"							
1,3,5-Trimethylbenzene	ND	0.50	"							
2-Chlorotoluene	ND	0.50	"							
4-Chlorotoluene	ND	0.50	"							
tert-Butylbenzene	ND	0.50	"							
1,2,4-Trimethylbenzene	ND	0.50	"							
sec-Butylbenzene	ND	0.50	"							
p-Isopropyltoluene	ND	0.50	"							
1,3-Dichlorobenzene	ND	0.50	"							
1,4-Dichlorobenzene	ND	0.50	"							
n-Butylbenzene	ND	0.50	"							
1,2-Dichlorobenzene	ND	0.50	"							
1,2-Dibromo-3-chloropropane	ND	5.0	"							
1,2,4-Trichlorobenzene	ND	0.50	"							
Hexachlorobutadiene	ND	0.50	"							
Naphthalene	ND	0.10	"							
1,2,3-Trichlorobenzene	ND	0.50	"							
1,1,2 Trichlorotrifluoroethane (F113)	ND	0.50	"							
Surrogate: Dibromofluoromethane	*2.27*		*"*	*2.50*		*90.8*	*75-125*			
Surrogate: 1,2-Dichloroethane-d4	*2.43*		*"*	*2.50*		*97.2*	*75-125*			
Surrogate: Toluene-d8	*2.32*		*"*	*2.50*		*93.0*	*75-125*			
Surrogate: 4-Bromofluorobenzene	*2.39*		*"*	*2.50*		*95.5*	*75-125*			

H&P Mobile
Geochemistry Inc.

2470 Impala Drive
Carlsbad, CA 92010
760-804-9678 Phone
760-804-9159 Fax

California Environmental	Project: CE082218-11	
30423 Canwood Street, Suite 208	Project Number: 3511 / 525 S. Virgil Ave	Reported:
Agoura Hills, CA 91301	Project Manager: Mr. Greg Buensuceso	31-Aug-18 15:08

Volatile Organic Compounds by H&P 8260SV - Quality Control

H&P Mobile Geochemistry, Inc.

Analyte	Result	Reporting Limit	Units	Spike Level	Source Result	%REC	%REC Limits	RPD	RPD Limit	Notes
Batch EH82909 - EPA 5030										
LCS (EH82909-BS1)				Prepared & Analyzed: 29-Aug-18						
Dichlorodifluoromethane (F12)	4.28	0.50	ug/l	5.00		85.5	70-130			
Vinyl chloride	5.15	0.05	"	5.00		103	70-130			
Chloroethane	6.16	0.50	"	5.00		123	70-130			
Trichlorofluoromethane (F11)	4.73	0.50	"	5.00		94.6	70-130			
Methylene chloride (Dichloromethane)	4.58	0.50	"	5.00		91.6	70-130			
trans-1,2-Dichloroethene	4.92	0.50	"	5.00		98.4	70-130			
1,1-Dichloroethane	5.10	0.50	"	5.00		102	70-130			
1,1-Dichloroethene	4.83	0.50	"	5.00		96.6	70-130			
cis-1,2-Dichloroethene	5.02	0.50	"	5.00		100	70-130			
Chloroform	5.06	0.10	"	5.00		101	70-130			
1,1,1-Trichloroethane	4.54	0.50	"	5.00		90.8	70-130			
Carbon tetrachloride	4.87	0.10	"	5.00		97.3	70-130			
1,2-Dichloroethane (EDC)	4.97	0.10	"	5.00		99.4	70-130			
Benzene	5.17	0.10	"	5.00		103	70-130			
Trichloroethene	5.22	0.10	"	5.00		104	70-130			
Toluene	4.75	1.0	"	5.00		94.9	70-130			
1,1,2-Trichloroethane	4.90	0.50	"	5.00		98.0	70-130			
Tetrachloroethene	5.07	0.10	"	5.00		101	70-130			
Ethylbenzene	4.99	0.50	"	5.00		99.7	70-130			
1,1,1,2-Tetrachloroethane	4.97	0.50	"	5.00		99.5	70-130			
m,p-Xylene	10.2	0.50	"	10.0		102	70-130			
o-Xylene	5.03	0.50	"	5.00		101	70-130			
1,1,2,2-Tetrachloroethane	4.85	0.50	"	5.00		97.1	70-130			
1,1,2 Trichlorotrifluoroethane (F113)	4.47	0.50	"	5.00		89.4	70-130			
Surrogate: Dibromofluoromethane	*2.38*		*"*	*2.50*		*95.2*	*75-125*			
Surrogate: 1,2-Dichloroethane-d4	*2.40*		*"*	*2.50*		*96.1*	*75-125*			
Surrogate: Toluene-d8	*2.39*		*"*	*2.50*		*95.7*	*75-125*			
Surrogate: 4-Bromofluorobenzene	*2.21*		*"*	*2.50*		*88.4*	*75-125*			

H&P Mobile
Geochemistry Inc.

2470 Impala Drive
Carlsbad, CA 92010
760-804-9678 Phone
760-804-9159 Fax

California Environmental	Project: CE082218-11	
30423 Canwood Street, Suite 208	Project Number: 3511 / 525 S. Virgil Ave	Reported:
Agoura Hills, CA 91301	Project Manager: Mr. Greg Buensuceso	31-Aug-18 15:08

Notes and Definitions

LCC	Leak Check Compound
ND	Analyte NOT DETECTED at or above the reporting limit
MDL	Method Detection Limit
%REC	Percent Recovery
RPD	Relative Percent Difference

All soil results are reported in wet weight.

Appendix

H&P Mobile Geochemistry, Inc. is approved as an Environmental Testing Laboratory and Mobile Laboratory in accordance with the DoD-ELAP Program and ISO/IEC 17025:2005 programs through PJLA, accreditation number 69070 for EPA Method TO-15, H&P Method TO-15, EPA Method 8260B and H&P 8260SV.

H&P is approved by the State of Arizona as an Environmental Testing Laboratory and Mobile Laboratory, certification numbers AZM758 and AZ0779.

H&P is approved by the State of California as an Environmental Laboratory and Mobile Laboratory in conformance with the Environmental Laboratory Accreditation Program (ELAP) for the category of Volatile and Semi-Volatile Organic Chemistry of Hazardous Waste, certification numbers 2740, 2741, 2743, 2744, 2745, 2754 & 2930.

H&P is approved by the State of Florida Department of Health under the National Environmental Laboratory Accreditation Conference (NELAC) certification number E871100.

The complete list of stationary and mobile laboratory certifications along with the fields of testing (FOTs) and analyte lists are available at www.handpmg.com/about/certifications.

Mobile Geochemistry, Inc.
2470 Impala Drive, Carlsbad, CA 92010
& Field Office - Signal Hill, CA
W handpmg.com E info@handpmg.com
P 760.804.9678 F 760.804.9159

VAPOR / AIR Chain of Custody

DATE: 8/21/18

Lab Client and Project Information

Lab Client/Consultant: California Env.	Project Name / #: 3511
Lab Client Project Manager: Greg Buensuceso	Project Location: 525 S. Virgil Ave. LA
Lab Client Address: 30423 Canwood St.	Report E-Mail(s): greg@calenviro.com
Lab Client City, State, Zip: Agoura Hills, CA	
Phone Number: 818-991-1542	

Reporting Requirements
- [x] Standard Report [ ] Level III [ ] Level IV
- [ ] Excel EDD [ ] Other EDD:
- [ ] CA Geotracker Global ID:

Turnaround Time
- [x] 5-7 day Stnd [ ] 24-Hr Rush
- [ ] 3-day Rush [ ] Mobile Lab
- [ ] 48-Hr Rush [ ] Other:

Sampler Information
Sampler(s): E. Corson D. Burkhalter
Signature:
Date: 8/21/18

Sample Receipt (Lab Use Only)

Date Rec'd: 8/22/18 Control #: 180726.02
H&P Project # CE082218-11
Lab Work Order #
Sample Intact: [x] Yes [ ] No [ ] See Notes Below
Receipt Gauge ID: 30005 Temp: RT
Outside Lab:
Receipt Notes/Tracking #:
Lab PM Initials: MA

Additional Instructions to Laboratory:

** Preferred VOC units (please choose one):*
[x] µg/L [ ] µg/m³ [ ] ppbv [ ] ppmv

SAMPLE NAME	FIELD POINT NAME (if applicable)	DATE mm/dd/yy	TIME 24hr clock	SAMPLE TYPE Indoor Air (IA), Ambient Air (AA), Subslab (SS), Soil Vapor (SV)	CONTAINER SIZE & TYPE 400mL/1L/6L Summa, Tedlar, Tube, etc.	CONTAINER ID (####)	Lab use only: Receipt Vac	VOCs Standard Full List [x] 8260SV [ ] TO-15	VOCs Short List / Project List [ ] 8260SV [ ] TO-15	Oxygenates [ ] 8260SV [ ] TO-15	Naphthalene [ ] 8260SV [ ] TO-15	TPHv as Gas [ ] 8260SV/m [ ] TO-15m	Aromatic/Aliphatic Fractions [ ] 8260SV/m [ ] TO-15m	Leak Check Compound [ ] DFA [ ] IPA [ ] He	Methane by EPA 8015m	Fixed Gases by ASTM D1945 [ ] CO2 [ ] O2 [ ] N2				
CEB1-5		8/21/18	1131	SV	400mL	286	-1.13	X						X						
CEB1-5 Rep			1134	SV	400mL	383	-1.05	X						X						
CEB2-15			1140	SV	400mL	456	-1.48	X						X						
CEB2-5			1148	SV	400mL	227	-2.49	X						X						
CEB3-15			1208	SV	400mL	084	-1.76	X						X						
CEB4-15			1222	SV	400mL	196	-1.97	X						X						
CEB4-5			1229	SV	400mL	226	-5.67	X						X						
CEB5-15			1241	SV	400mL	253	-2.05	X						X						
CEB5-5			1252	SV	400mL	029	-5.41	X						X				Field Vac = -8 "Hg		
CEB6-15			1303	SV	400mL	152	-1.99	X						X						

Approved/Relinquished by:	Company: CAL ENVIRO	Date: 8/21/18	Time:	Received by:	Company: H&P	Date: 8/21/18	Time: 1330
Approved/Relinquished by:	Company:	Date:	Time:	Received by:	Company:	Date:	Time:
Approved/Relinquished by:	Company:	Date:	Time:	Received by:	Company:	Date:	Time:

**Approval constitutes as authorization to proceed with analysis and acceptance of conditions on back*

H&P Mobile Geochemistry, Inc.

2470 Impala Drive, Carlsbad, CA 92010
& Field Office - Signal Hill, CA
W handpmg.com E info@handpmg.com
P 760.804.9678 F 760.804.9159

VAPOR / AIR Chain of Custody

DATE: 8/21/18

Lab Client and Project Information

Lab Client/Consultant: California Env.	Project Name / #: 3511
Lab Client Project Manager: Greg Buensuceso	Project Location: 525 S. Virgil Ave. LA
Lab Client Address: 30423 Canwood St.	Report E-Mail(s): greg@calenviro.com
Lab Client City, State, Zip: Agoura Hills, CA	
Phone Number: 818-991-1542	

Reporting Requirements

- [x] Standard Report ☐ Level III ☐ Level IV
- ☐ Excel EDD ☐ Other EDD: _____
- ☐ CA Geotracker Global ID: _____

Turnaround Time

- [x] 5-7 day Stnd ☐ 24-Hr Rush
- ☐ 3-day Rush ☐ Mobile Lab
- ☐ 48-Hr Rush ☐ Other: _____

Sampler Information

Sampler(s): E. Carson D. Blackhurst
Signature: D. Blackhurst
Date: 8/21/18

Sample Receipt (Lab Use Only)

Date Rec'd: 8/22/18 Control #: 180726-02
H&P Project # CED82218-11
Lab Work Order #
Sample Intact: [x] Yes ☐ No ☐ See Notes Below
Receipt Gauge ID: 30005 Temp: RT
Outside Lab:
Receipt Notes/Tracking #:
Lab PM Initials: WA

Additional Instructions to Laboratory:

* Preferred VOC units (please choose one):
[x] µg/L ☐ µg/m³ ☐ ppbv ☐ ppmv

SAMPLE NAME	FIELD POINT NAME (if applicable)	DATE mm/dd/yy	TIME 24hr clock	SAMPLE TYPE Indoor Air (IA), Ambient Air (AA), Subslab (SS), Soil Vapor (SV)	CONTAINER SIZE & TYPE 400mL/1L/6L Summa, Tedlar, Tube, etc.	CONTAINER ID (####)	Lab use only: Receipt Vac	VOCs Standard Full List [x] 8260SV ☐ TO-15	VOCs Short List / Project List ☐ 8260SV ☐ TO-15	Oxygenates ☐ 8260SV ☐ TO-15	Naphthalene ☐ 8260SV ☐ TO-15	TPHv as Gas ☐ 8260SVm ☐ TO-15m	Aromatic/Aliphatic Fractions ☐ 8260SVm ☐ TO-15m	Leak Check Compound [x] IPA ☐ He	Methane by EPA 8015m	Fixed Gases by ASTM D1945 ☐ CO2 ☐ O2 ☐ N2				
CEB6-5		8/21/18		SV	400mL	071	-2.44	X						X						

Approved/Relinquished by:	Company: CAL ENVIRO	Date: 8/21/18	Time:	Received by:	Company: H&P	Date: 8/21/18	Time: 1730
Approved/Relinquished by:	Company:	Date:	Time:	Received by:	Company:	Date:	Time:
Approved/Relinquished by:	Company:	Date:	Time:	Received by:	Company:	Date:	Time:

*Approval constitutes as authorization to proceed with analysis and acceptance of conditions on back

H&P Mobile Geochemistry Inc.

Log Sheet: Soil Vapor Sampling with Summa

H&P Project #: CE082118-SPS/TECH
Date: 8/21/18
Site Address: 525 S. Virgil Ave.; L.A.
Page: 1 of 1
Consultant: Cal Env.
H&P Rep(s): E. Corson
D. Balkenbush
Reviewed: DB
Consultant Rep(s): Greg
Scanned: TTorres

Equipment Info
Inline Gauge ID#: T29
Pump ID#: 010

Purge Volume Information
PV Amount: 3PV
PV Includes: ☒ Tubing ☒ Sand 40% ☒ Dry Bent 50%

Leak Check Compound
A cloth saturated with LCC is placed around tubing connections and probe seal. This is done for all samples unless otherwise noted.
☒ 1,1-DFA ☐ 1,1,1,2-TFA ☐ IPA ☐ Other:

	Sample and Summa Information							Probe Specs							Purge & Collection Information						
	Point ID	Summa ID #	Sample Kit ID #	Start Time	Initial Vac (" Hg)	End / Sample Time	End Vac (" Hg)	Probe Depth (ft)	Tubing Length (ft)	Tubing OD (in.)	Sand Ht (in.)	Sand Dia (in.)	Dry Bent. Ht (in.)	Dry Bent. Dia (in.)	Shut In Test 60 sec (✓)	Leak Check (✓)	Purge Vol (mL)	Purge Flow Rate (mL/min)	Pump Time (min:sec)	Sample Flow Rate (mL/min)	ProbeVac ☒ Hg ☐ H_2O
1	CEB1-5	286	007	1129	-30	1131	Ø	5	7	1/8	12	.75	6	.75	✓	✓	189	<200	–	<200	Ø
2	CEB1-5 Rep	383	007	1131	-30+	1134	Ø	5	7	1/8	12	.75	6	.75	✓	✓	589	<200	–	<200	Ø
3	CEB2-15	456	068	1137	-28	1140	Ø	15	17	1/8	12	1.5	6	1.5	✓	✓	726	<200	3:38	<200	Ø
4	CEB2-5	222	038	1145	-30+	1148	Ø	5	7	1/8	12	1.5	12	1.5	✓	✓	958	<200	4:47	<200	Ø
5	CEB3-~~5~~			No Sample				15	17	1/8	12	1.5	6	1.5	✓	✓	726	200	~~3:38~~	<200	100+
6	CEB3-15	084	109	1205	-30+	1208	Ø	5	7	1/8	12	1.5	12	1.5	✓	✓	958	200	4:47	<200	Ø
7	CEB4-15	196	118	1218	30	1222	Ø	15	17	1/8	12	1.5	6	1.5	✓	✓	726	200	3:38	<200	-5
8	CEB4-5	226	121	1225	~~-30~~	1229	Ø-2	5	7	1/8	12	1.5	12	1.5	✓	✓	958	200	4:47	<200	-90
9	CEB5-15	253	097	1238	-30+	1241	Ø	15	17	1/8	12	1.5	6	1.5	✓	✓	726	200	3:38	<200	Ø
10	CEB5-5	029	024	1242	~~-30~~	1252	-5	5	7	1/8	12	1.5	12	1.5	✓	✓	958	200	4:47	<200	-95
11	CEB6-15	652	017	1300	-30+	1303	Ø	15	17	1/8	12	1.5	6	1.5	✓	✓	726	200	3:38	<200	Ø
12	CEB6-5	071	034	1307	-30+	1310	Ø	5	7	1/8	12	1.5	12	1.5	✓	✓	958	200	4:47	<200	Ø

Site Notes such as weather, visitors, scope deviations, health & safety issues, etc. (When making sample specific notes, reference the line number above):
(5) CEB3-5 High Vac +100" H_2O No Flow
(8) CEB4-5 High Vac Low Flow -90" H_2O
(10) CEB5-5 High Vac +95" H_2O Low Flow
CEB3-5 ~7 Clay @ 5', okd by Greg to not reset.

CITADEL EHS
assess resolve strengthen

Appendix H
EDR Historical Topo Map Report

525 South Virgil Avenue

525 South Virgil Avenue

Los Angeles, CA 90020

Inquiry Number: 7989456.4

May 15, 2025

EDR Historical Topo Map Report

with QuadMatch™

6 Armstrong Road, 4th floor
Shelton, CT 06484
Toll Free: 800.352.0050
www.edrnet.com

EDR Historical Topo Map Report

05/15/25

Site Name:	Client Name:
525 South Virgil Avenue	Citadel EHS
525 South Virgil Avenue	1725 Victory Boulevard
Los Angeles, CA 90020	Glendale, CA 91201
EDR Inquiry # 7989456.4	Contact: Kyle Johnston

EDR Topographic Map Library has been searched by EDR and maps covering the target property location as provided by Citadel EHS were identified for the years listed below. EDR's Historical Topo Map Report is designed to assist professionals in evaluating potential liability on a target property resulting from past activities. EDRs Historical Topo Map Report includes a search of a collection of public and private color historical topographic maps, dating back to the late 1800s.

Search Results:

P.O.# NA

Project: 2264.1006.0

Coordinates:

Latitude:	34.064487 34° 3' 52" North
Longitude:	-118.287651 -118° 17' 16" West
UTM Zone:	Zone 11 North
UTM X Meters:	381174.40
UTM Y Meters:	3770054.18
Elevation:	269.63' above sea level

Maps Provided:

2022	1953	1894
2018	1926, 1928	
2015	1921	
2012	1920	
1991	1902	
1981	1900	
1972	1898	
1966	1896	

Disclaimer - Copyright and Trademark Notice

This Report contains certain information obtained from a variety of public and other sources reasonably available to Environmental Data Resources, LLC. It cannot be concluded from this Report that coverage information for the target and surrounding properties does not exist from other sources. This Report is provided on an "AS IS", "AS AVAILABLE" basis. NO WARRANTY EXPRESS OR IMPLIED IS MADE WHATSOEVER IN CONNECTION WITH THIS REPORT. ENVIRONMENTAL DATA RESOURCES, LLC AND ITS SUBSIDIARIES, AFFILIATES AND THIRD PARTY SUPPLIERS DISCLAIM ALL WARRANTIES, OF ANY KIND OR NATURE, EXPRESS OR IMPLIED, ARISING OUT OF OR RELATED TO THIS REPORT OR ANY OF THE DATA AND INFORMATION PROVIDED IN THIS REPORT, INCLUDING WITHOUT LIMITATION, ANY WARRANTIES REGARDING ACCURACY, QUALITY, CORRECTNESS, COMPLETENESS, COMPREHENSIVENESS, SUITABILITY, MERCHANTABILITY, FITNESS FOR A PARTICULAR PURPOSE, TITLE, NON-INFRINGEMENT, MISAPPROPRIATION, OR OTHERWISE. ALL RISK IS ASSUMED BY THE USER. IN NO EVENT SHALL ENVIRONMENTAL DATA RESOURCES, LLC OR ITS SUBSIDIARIES, AFFILIATES OR THIRD PARTY SUPPLIERS BE LIABLE TO ANYONE FOR ANY DIRECT, INCIDENTAL, INDIRECT, SPECIAL, CONSEQUENTIAL OR OTHER DAMAGES OF ANY TYPE OR KIND (INCLUDING BUT NOT LIMITED TO LOSS OF PROFITS, LOSS OF USE, OR LOSS OF DATA), ARISING OUT OF OR IN ANY WAY CONNECTED WITH THIS REPORT OR ANY OF THE DATA AND INFORMATION PROVIDED IN THIS REPORT. Any analyses, estimates, ratings, environmental risk levels, or risk codes provided in this Report are provided for illustrative purposes only, and are not intended to provide, nor should they be interpreted as providing any facts regarding, or prediction or forecast of, any environmental risk for any property. Only an assessment performed by a qualified environmental professional can provide findings, opinions or conclusions regarding the environmental risk or conditions in, on or at any property.

Copyright 2025 by Environmental Data Resources, Inc. All rights reserved. Reproduction in any media or format, in whole or in part, of any report or map of Environmental Data Resources, Inc., or its affiliates, is prohibited without prior written permission.

EDR and its logos (including Sanborn and Sanborn Map) are trademarks of Environmental Data Resources, LLC or its affiliates. All other trademarks used herein are the property of their respective owners.

Topo Sheet Key

This EDR Topo Map Report is based upon the following USGS topographic map sheets.

2022 Source Sheets



Hollywood
2022
7.5-minute, 24000

2018 Source Sheets



Hollywood
2018
7.5-minute, 24000

2015 Source Sheets



Hollywood
2015
7.5-minute, 24000

2012 Source Sheets



Hollywood
2012
7.5-minute, 24000

Topo Sheet Key

This EDR Topo Map Report is based upon the following USGS topographic map sheets.

1991 Source Sheets



Hollywood
1991
7.5-minute, 24000
Aerial Photo Revised 1978

1981 Source Sheets



Hollywood
1981
7.5-minute, 24000
Aerial Photo Revised 1978

1972 Source Sheets



Hollywood
1972
7.5-minute, 24000
Aerial Photo Revised 1972

1966 Source Sheets



Hollywood
1966
7.5-minute, 24000
Aerial Photo Revised 1964

Topo Sheet Key

This EDR Topo Map Report is based upon the following USGS topographic map sheets.

1953 Source Sheets



Hollywood
1953
7.5-minute, 24000
Aerial Photo Revised 1952

1926, 1928 Source Sheets



Hollywood
1926
7.5-minute, 24000



Los Angeles
1928
7.5-minute, 24000

1921 Source Sheets



Santa Monica
1921
15-minute, 62500
Aerial Photo Revised 1919

1920 Source Sheets



SANTA MONICA
1920
15-minute, 62500

Topo Sheet Key

This EDR Topo Map Report is based upon the following USGS topographic map sheets.

1902 Source Sheets



Santa Monica
1902
15-minute, 62500

1900 Source Sheets



Los Angeles
1900
15-minute, 62500

1898 Source Sheets



Santa Monica
1898
15-minute, 62500

1896 Source Sheets



Santa Monica
1896
15-minute, 62500

Topo Sheet Key

This EDR Topo Map Report is based upon the following USGS topographic map sheets.

1894 Source Sheets

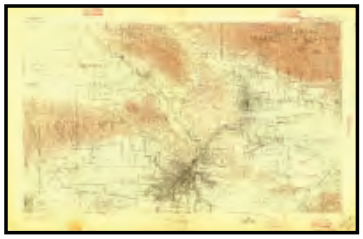

Los Angeles
1894
15-minute, 62500

Historical Topo Map

2022

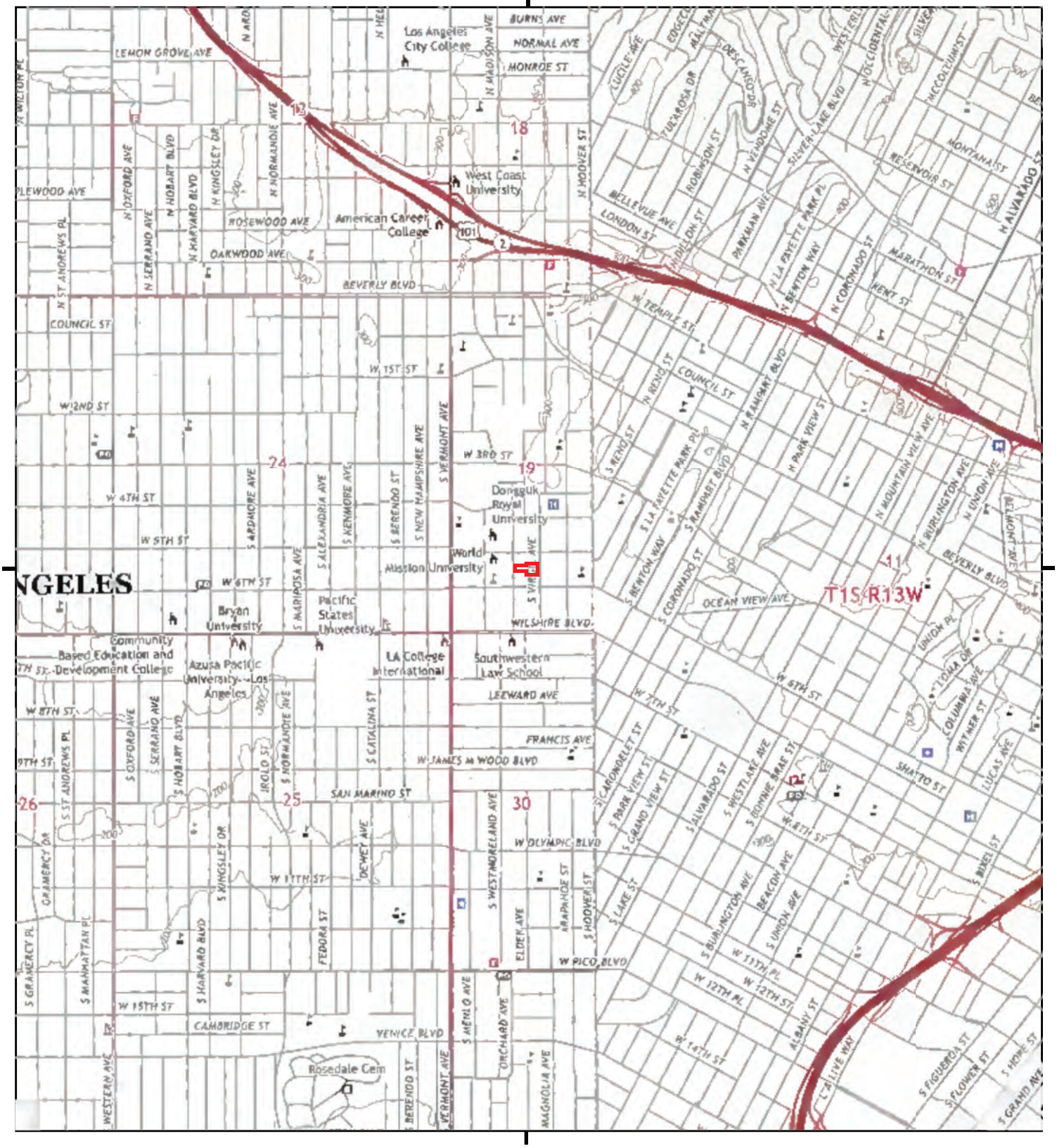

This report includes information from the following map sheet(s).

0 Miles 0.25 0.5 1 1.5

NW N NE
W E
SW S SE

TP, Hollywood, 2022, 7.5-minute

SITE NAME: 525 South Virgil Avenue
ADDRESS: 525 South Virgil Avenue
Los Angeles, CA 90020
CLIENT: Citadel EHS

N

Historical Topo Map

2018

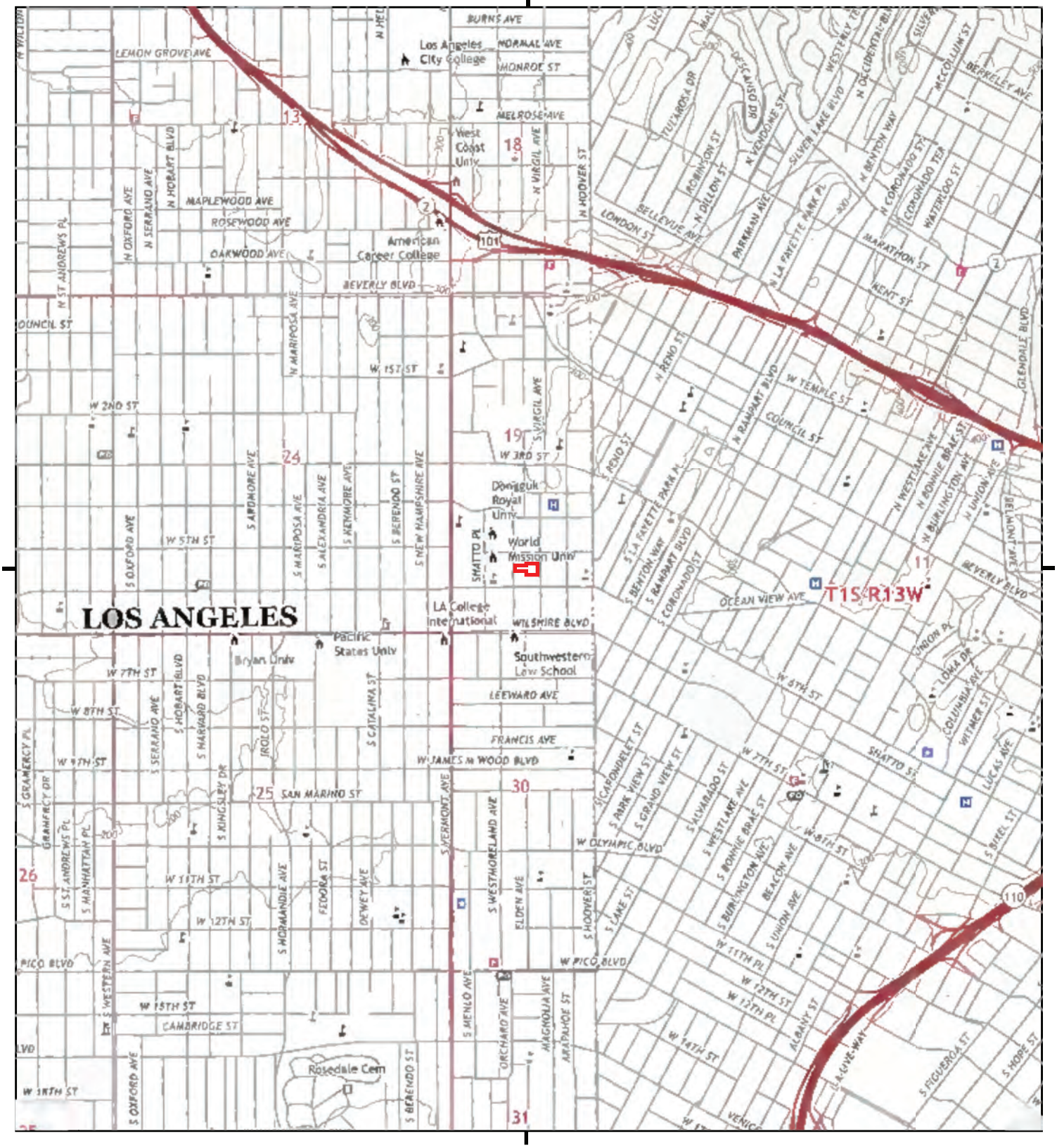

This report includes information from the following map sheet(s).

0 Miles 0.25 0.5 1 1.5

NW N NE
W E
SW S SE

TP, Hollywood, 2018, 7.5-minute

SITE NAME: 525 South Virgil Avenue
ADDRESS: 525 South Virgil Avenue
Los Angeles, CA 90020
CLIENT: Citadel EHS

N

Historical Topo Map

2015



This report includes information from the following map sheet(s).

0 Miles 0.25 0.5 1 1.5

NW N NE
W E
SW S SE

TP, Hollywood, 2015, 7.5-minute

SITE NAME: 525 South Virgil Avenue
ADDRESS: 525 South Virgil Avenue
Los Angeles, CA 90020
CLIENT: Citadel EHS

N

Historical Topo Map

2012

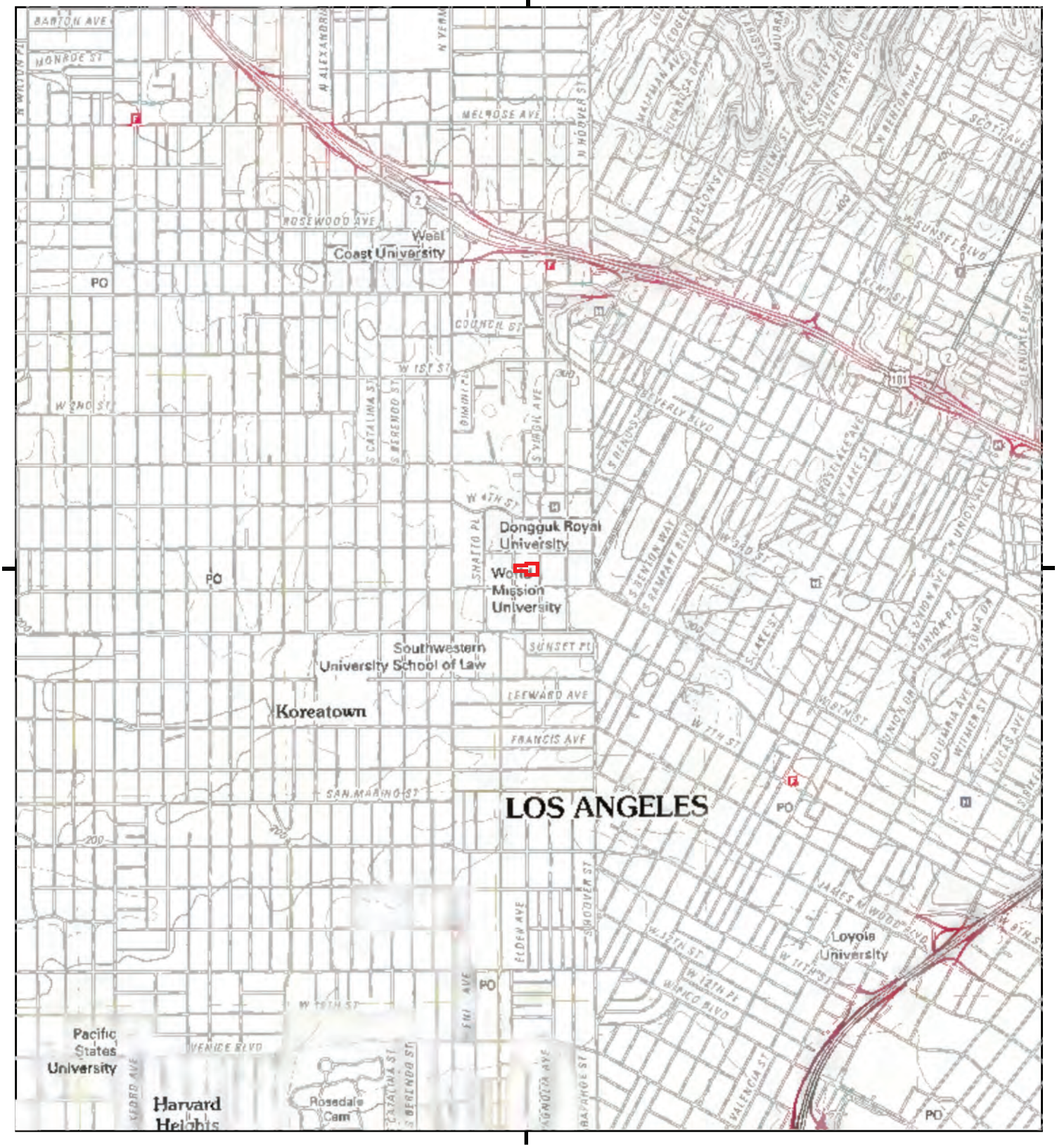

This report includes information from the following map sheet(s).

0 Miles 0.25 0.5 1 1.5

NW N NE
W E
SW S SE

TP, Hollywood, 2012, 7.5-minute

SITE NAME: 525 South Virgil Avenue
ADDRESS: 525 South Virgil Avenue
Los Angeles, CA 90020
CLIENT: Citadel EHS

N

Historical Topo Map

1991

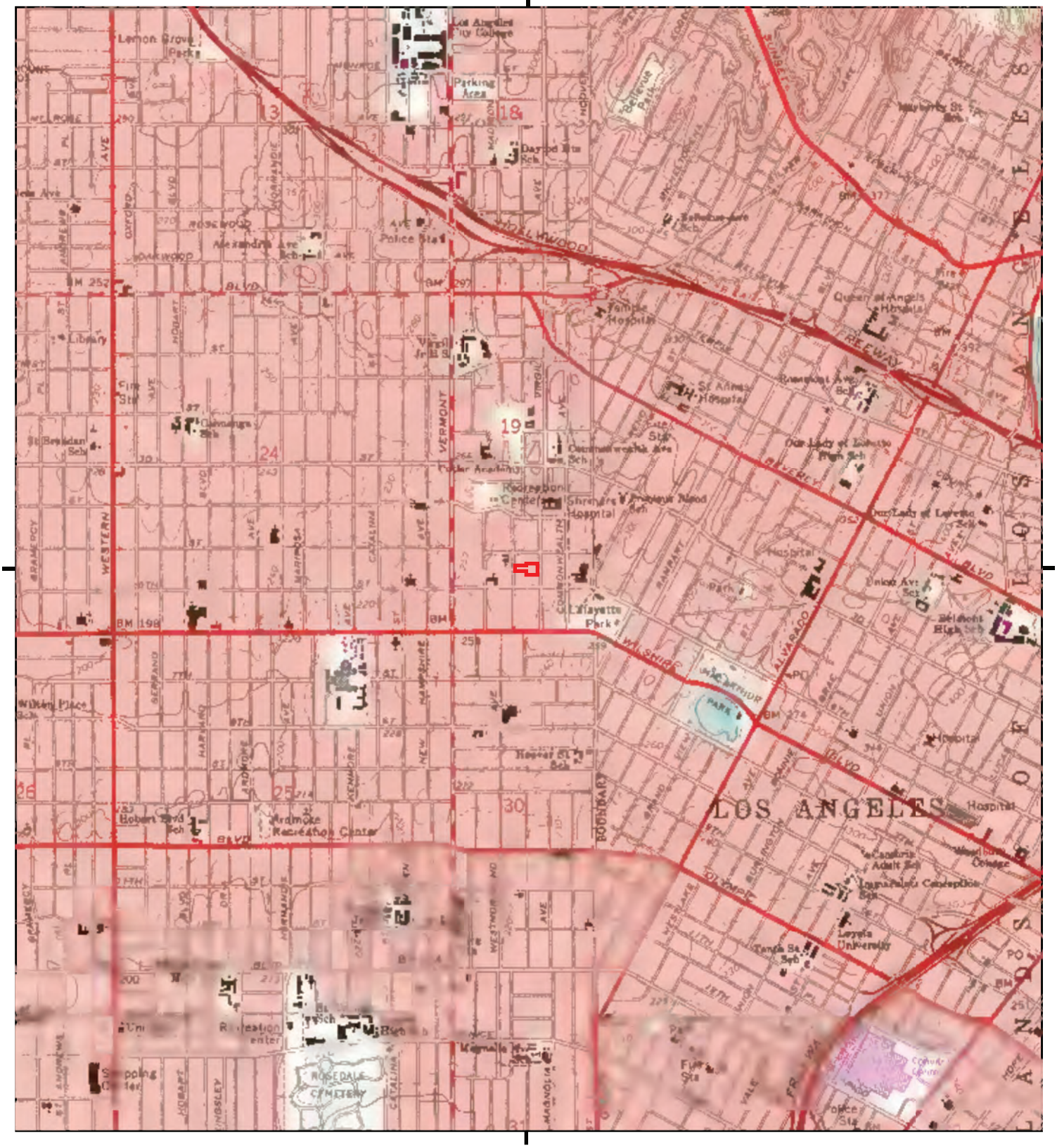

This report includes information from the following map sheet(s).

0 Miles 0.25 0.5 1 1.5

NW N NE
W E
SW S SE

TP, Hollywood, 1991, 7.5-minute

SITE NAME: 525 South Virgil Avenue
ADDRESS: 525 South Virgil Avenue
Los Angeles, CA 90020
CLIENT: Citadel EHS

N

Historical Topo Map

1981

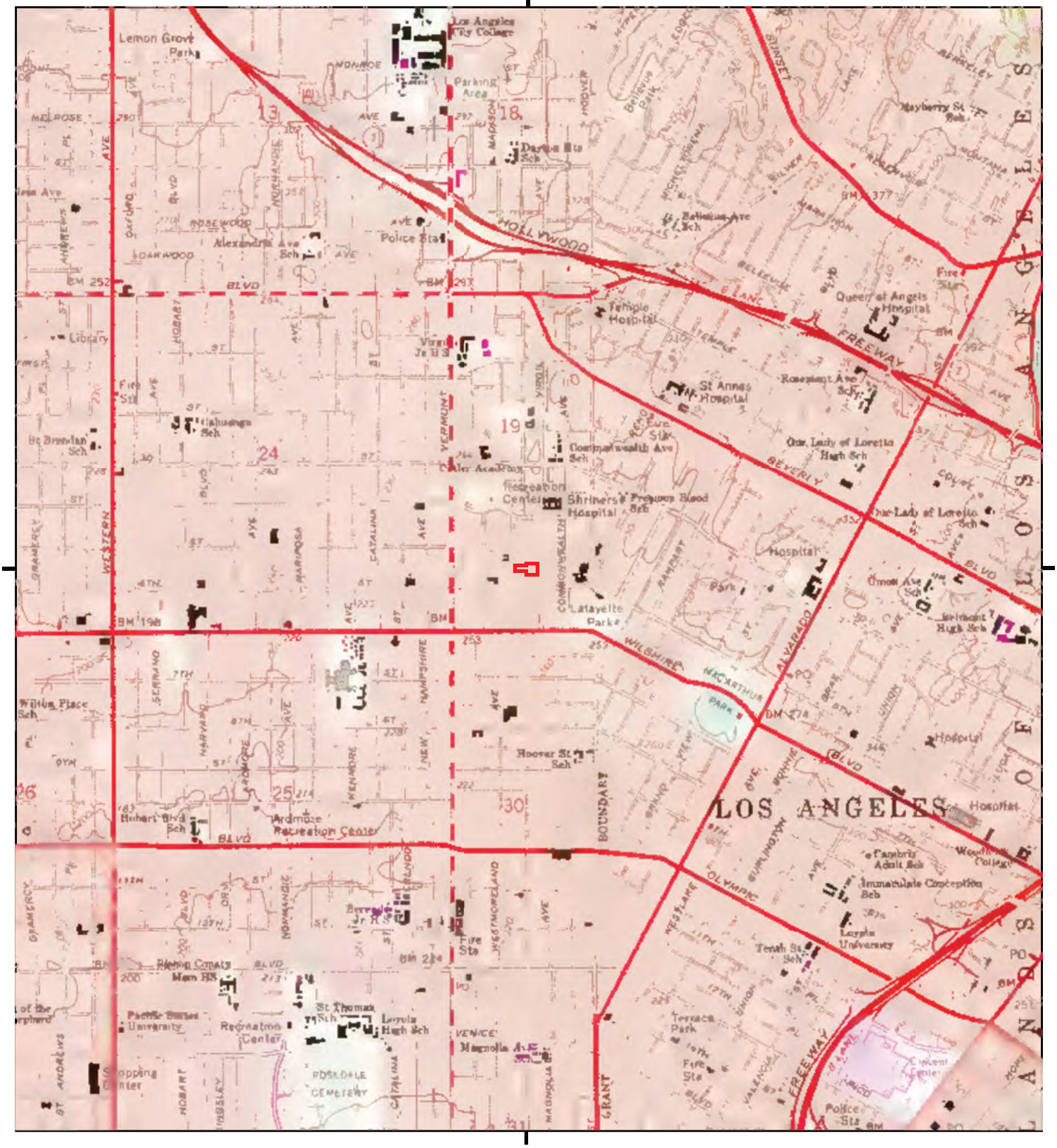

This report includes information from the following map sheet(s).

0 Miles 0.25 0.5 1 1.5

NW N NE
W E
SW S SE

TP, Hollywood, 1981, 7.5-minute

SITE NAME: 525 South Virgil Avenue
ADDRESS: 525 South Virgil Avenue
Los Angeles, CA 90020
CLIENT: Citadel EHS

N

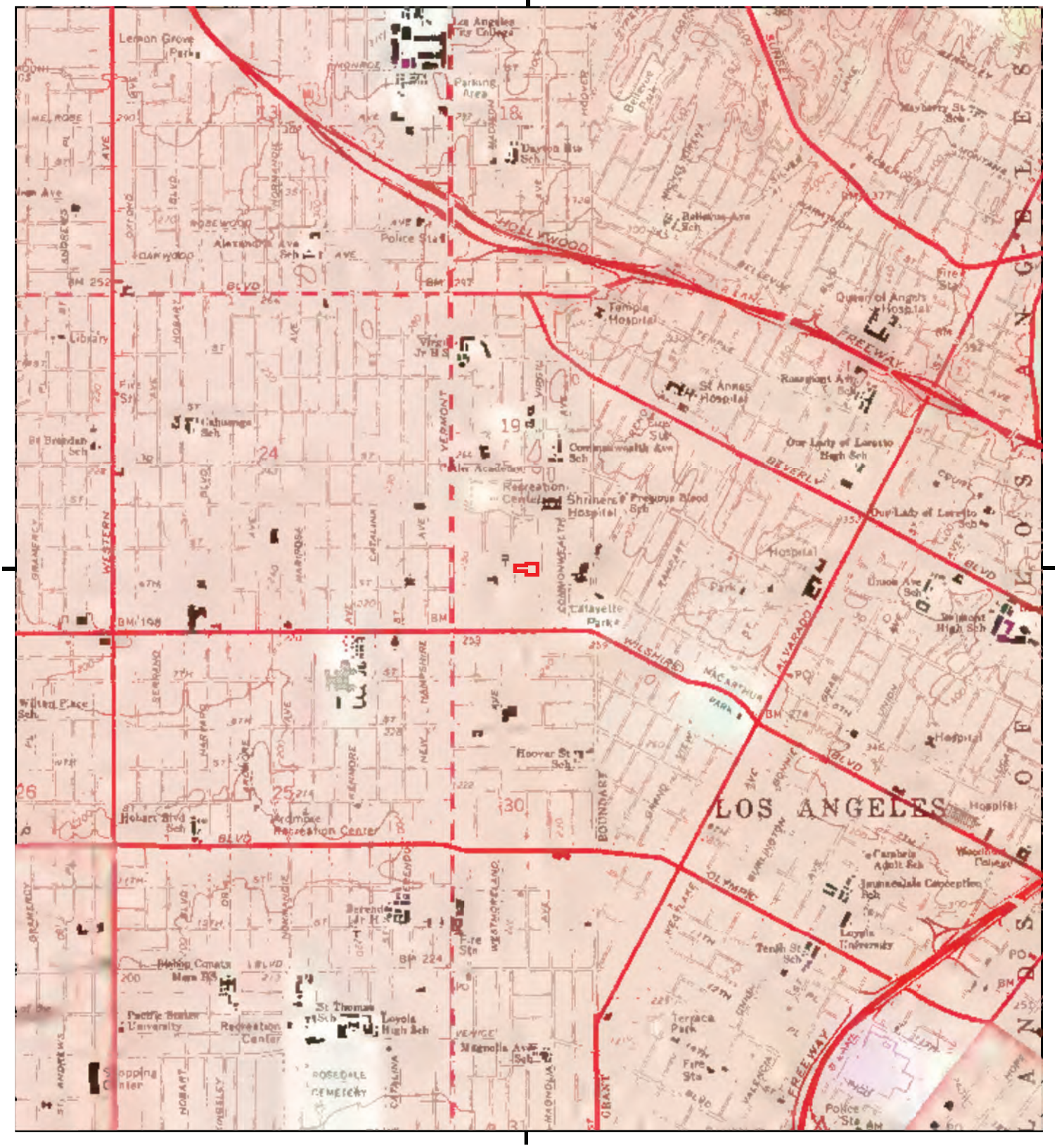

This report includes information from the following map sheet(s).

0 Miles 0.25 0.5 1 1.5

NW N NE
W E
SW S SE

TP, Hollywood, 1972, 7.5-minute

SITE NAME: 525 South Virgil Avenue
ADDRESS: 525 South Virgil Avenue
Los Angeles, CA 90020
CLIENT: Citadel EHS

N

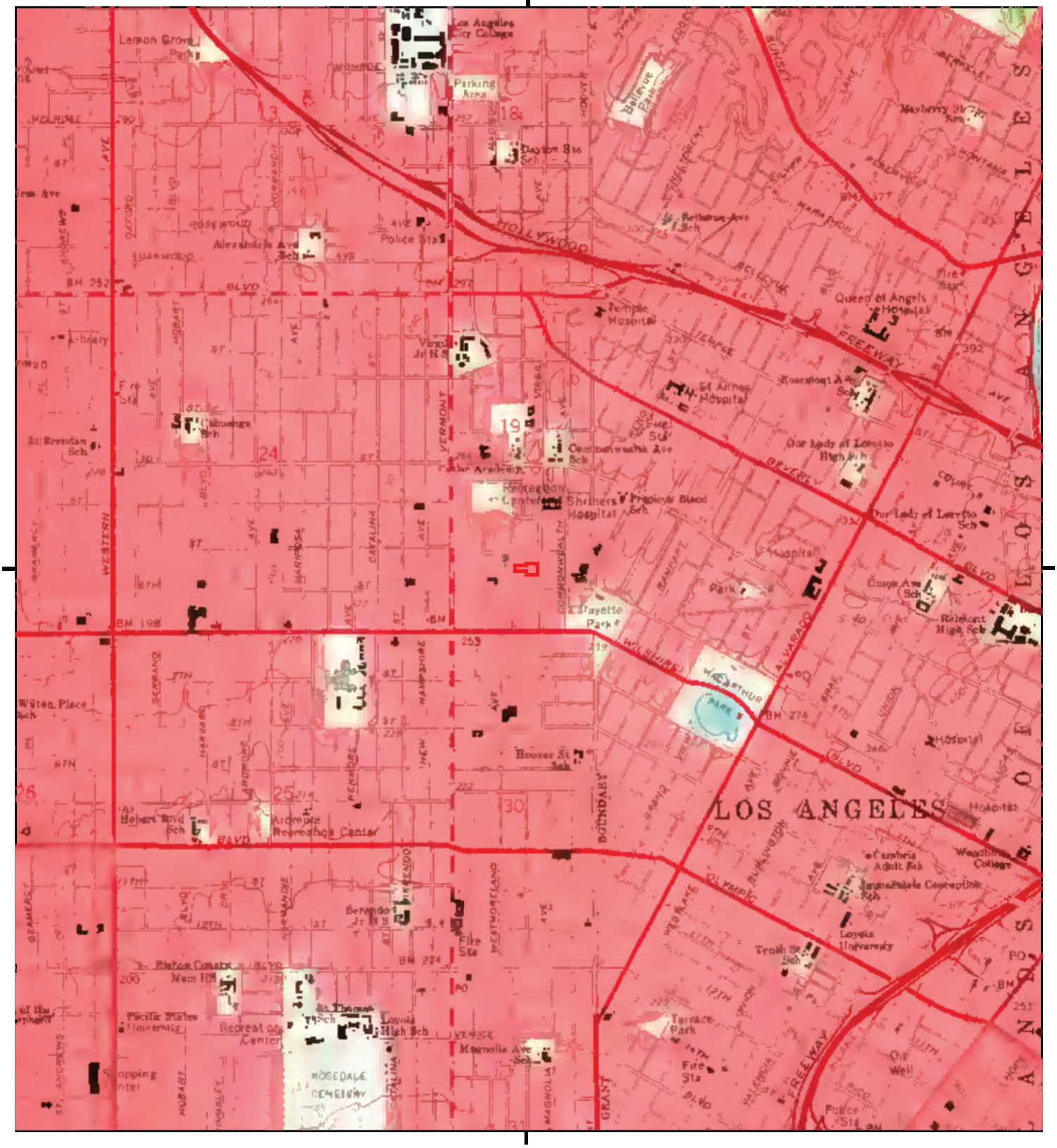

This report includes information from the following map sheet(s).

0 Miles 0.25 0.5 1 1.5

NW N NE
W E
SW S SE

TP, Hollywood, 1966, 7.5-minute

SITE NAME: 525 South Virgil Avenue
ADDRESS: 525 South Virgil Avenue
Los Angeles, CA 90020
CLIENT: Citadel EHS

N

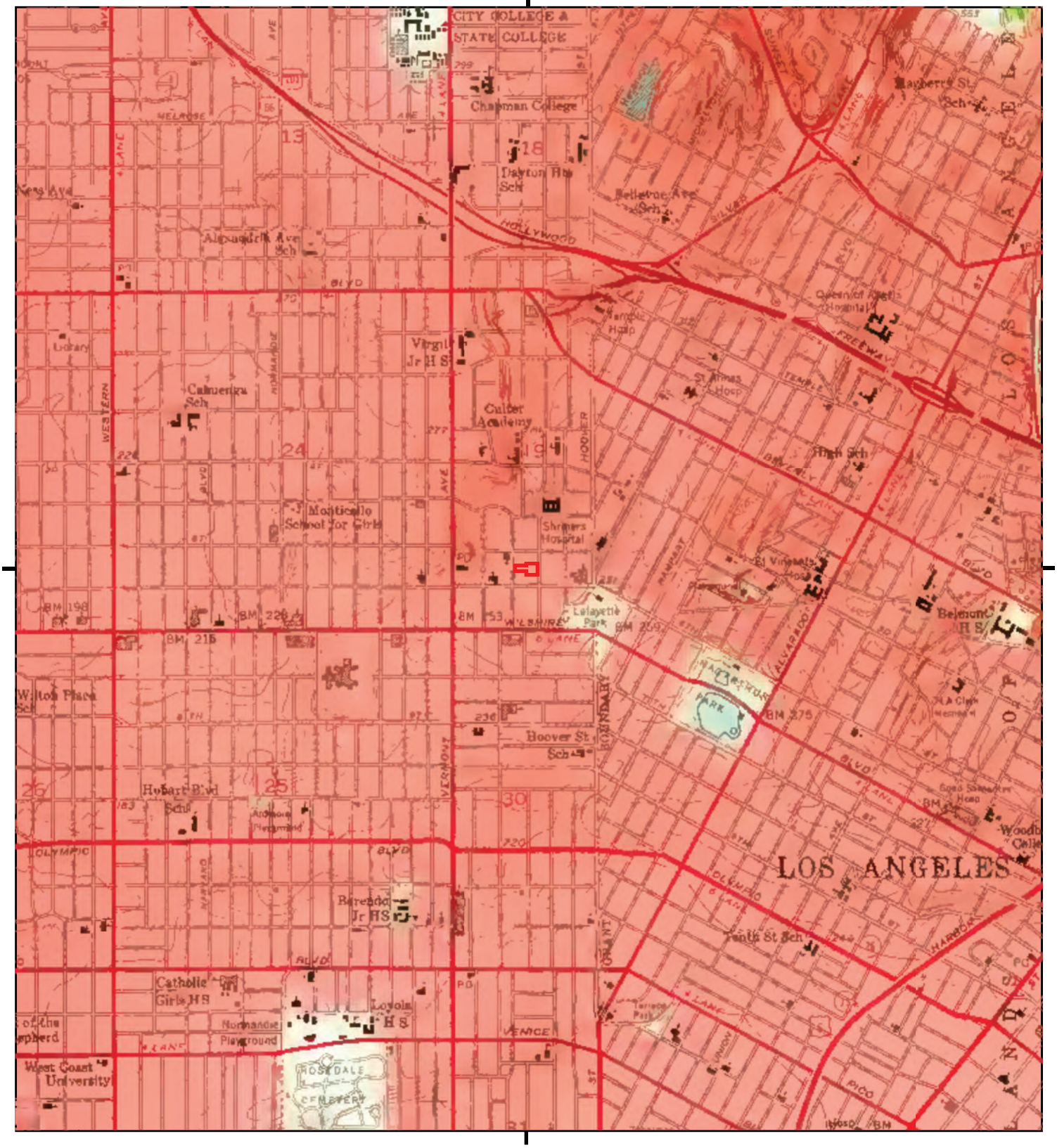

This report includes information from the following map sheet(s).

0 Miles 0.25 0.5 1 1.5

NW N NE
W E
SW S SE

TP, Hollywood, 1953, 7.5-minute

SITE NAME: 525 South Virgil Avenue
ADDRESS: 525 South Virgil Avenue
Los Angeles, CA 90020
CLIENT: Citadel EHS

N



This report includes information from the following map sheet(s).

0 Miles 0.25 0.5 1 1.5

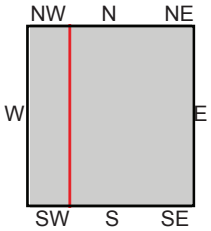

TP, Los Angeles, 1928, 7.5-minute
W, Hollywood, 1926, 7.5-minute

SITE NAME: 525 South Virgil Avenue
ADDRESS: 525 South Virgil Avenue
Los Angeles, CA 90020
CLIENT: Citadel EHS

N

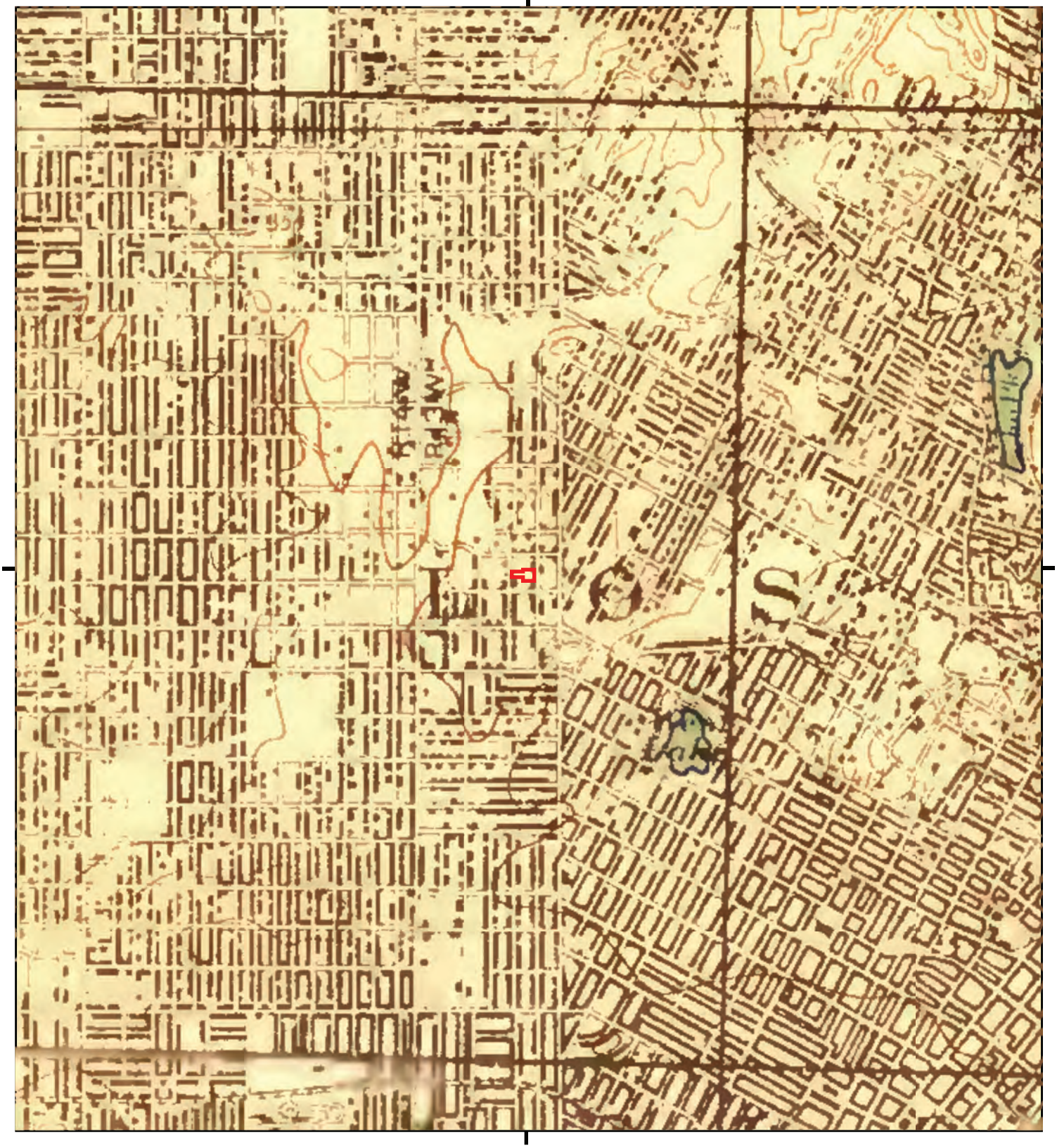

This report includes information from the following map sheet(s).

0 Miles 0.25 0.5 1 1.5

NW N NE
W E
SW S SE

TP, Santa Monica, 1921, 15-minute

SITE NAME: 525 South Virgil Avenue
ADDRESS: 525 South Virgil Avenue
Los Angeles, CA 90020
CLIENT: Citadel EHS

N

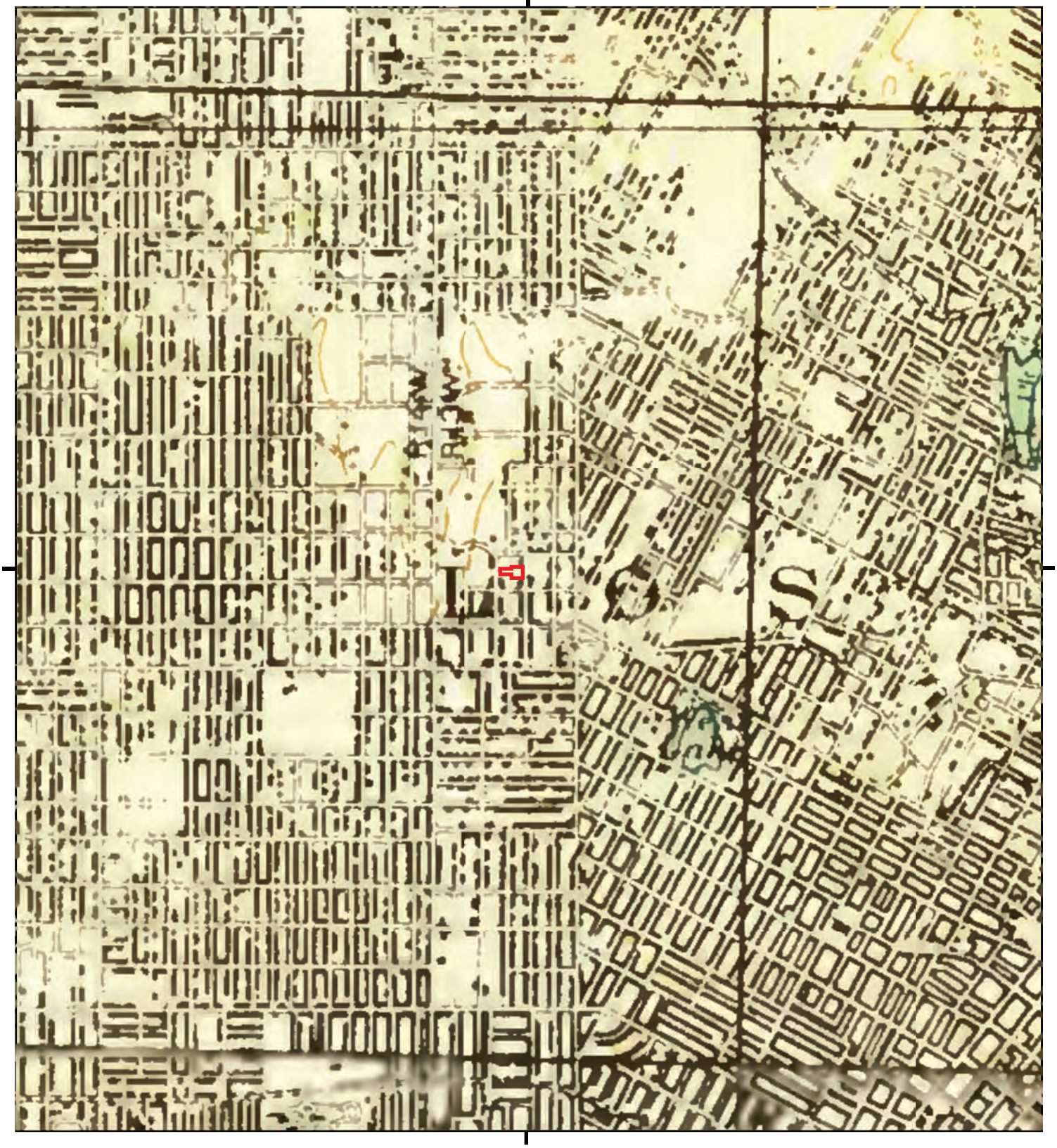

This report includes information from the following map sheet(s).

0 Miles 0.25 0.5 1 1.5

NW N NE
W E
SW S SE

TP, SANTA MONICA, 1920, 15-minute

SITE NAME: 525 South Virgil Avenue
ADDRESS: 525 South Virgil Avenue
Los Angeles, CA 90020
CLIENT: Citadel EHS

N

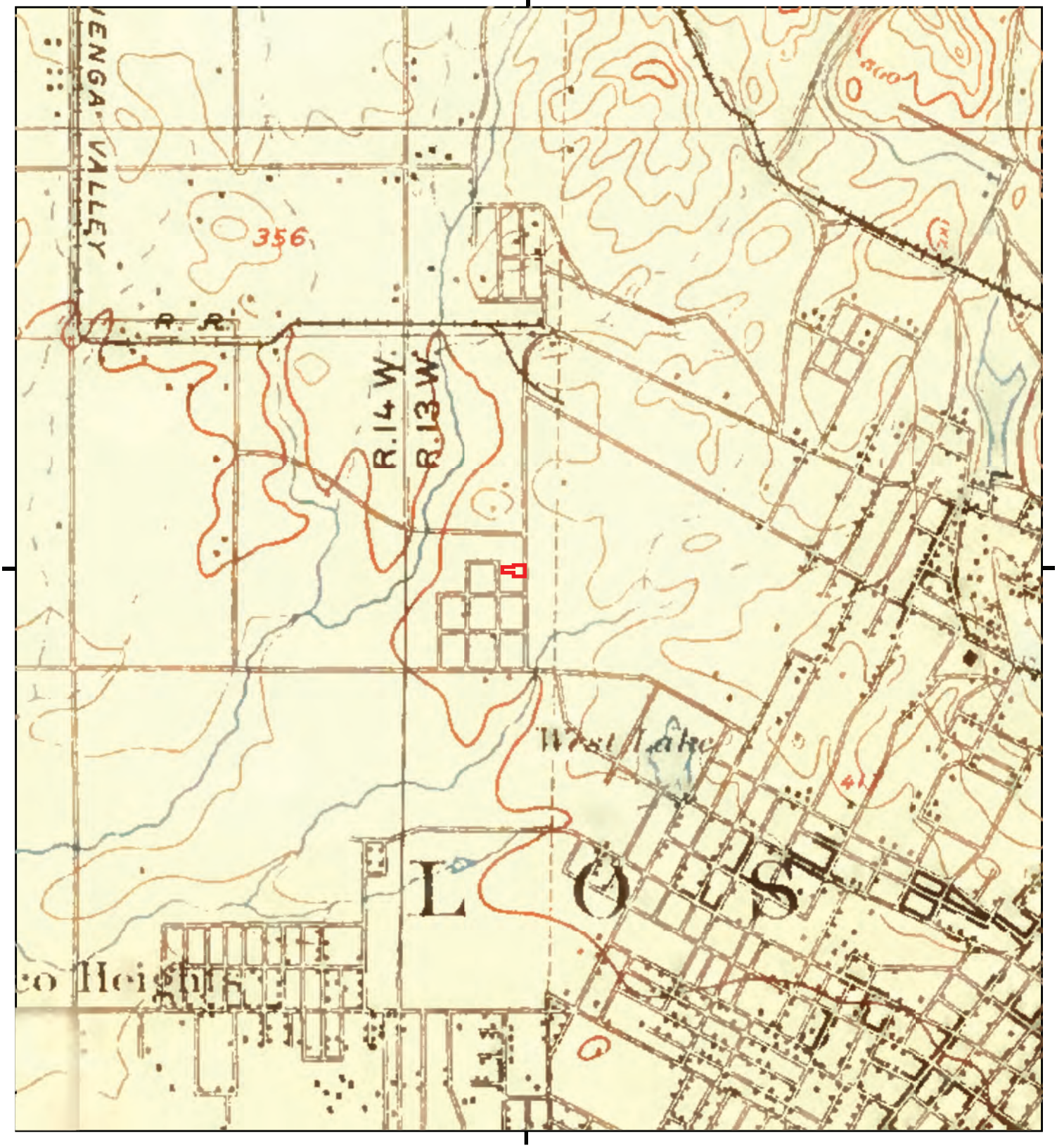

This report includes information from the following map sheet(s).

0 Miles 0.25 0.5 1 1.5

NW N NE
W E
SW S SE

TP, Santa Monica, 1902, 15-minute

SITE NAME: 525 South Virgil Avenue
ADDRESS: 525 South Virgil Avenue
Los Angeles, CA 90020
CLIENT: Citadel EHS

N

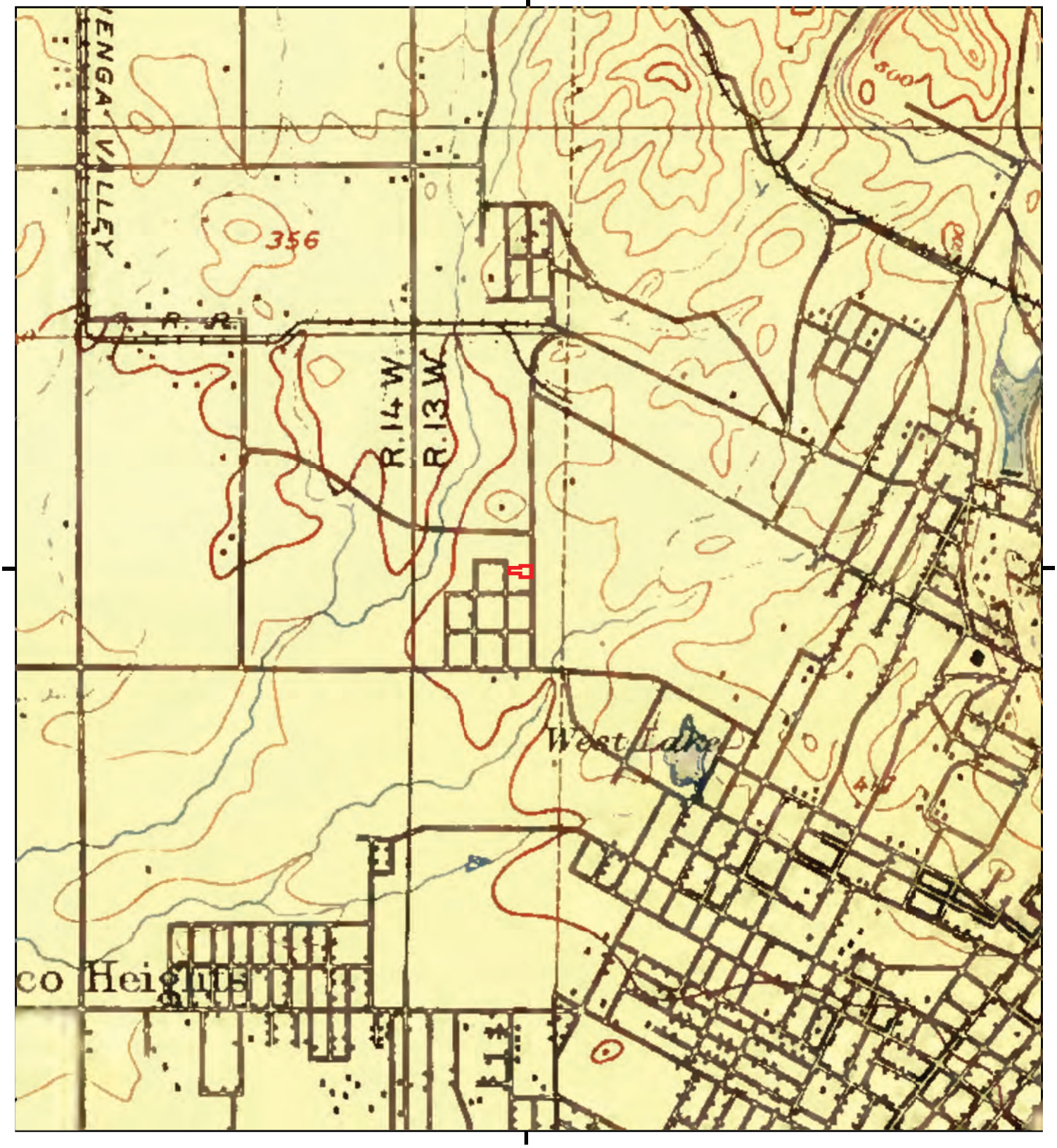

This report includes information from the following map sheet(s).

0 Miles 0.25 0.5 1 1.5

NW N NE
W E
SW S SE

TP, Los Angeles, 1900, 15-minute

SITE NAME: 525 South Virgil Avenue
ADDRESS: 525 South Virgil Avenue
Los Angeles, CA 90020
CLIENT: Citadel EHS

N

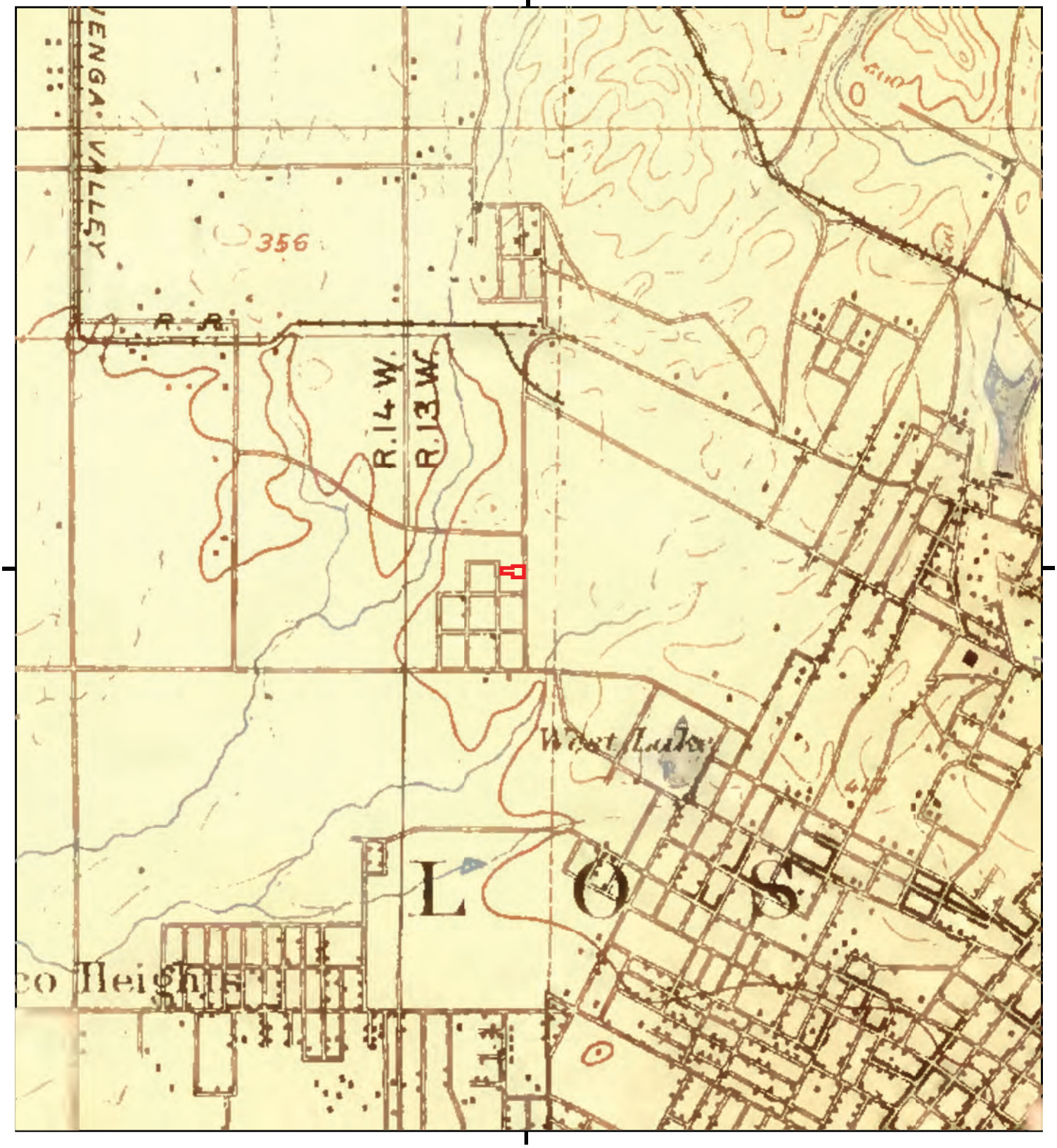

This report includes information from the following map sheet(s).

0 Miles 0.25 0.5 1 1.5

NW N NE
W E
SW S SE

TP, Santa Monica, 1898, 15-minute

SITE NAME: 525 South Virgil Avenue
ADDRESS: 525 South Virgil Avenue
Los Angeles, CA 90020
CLIENT: Citadel EHS

N

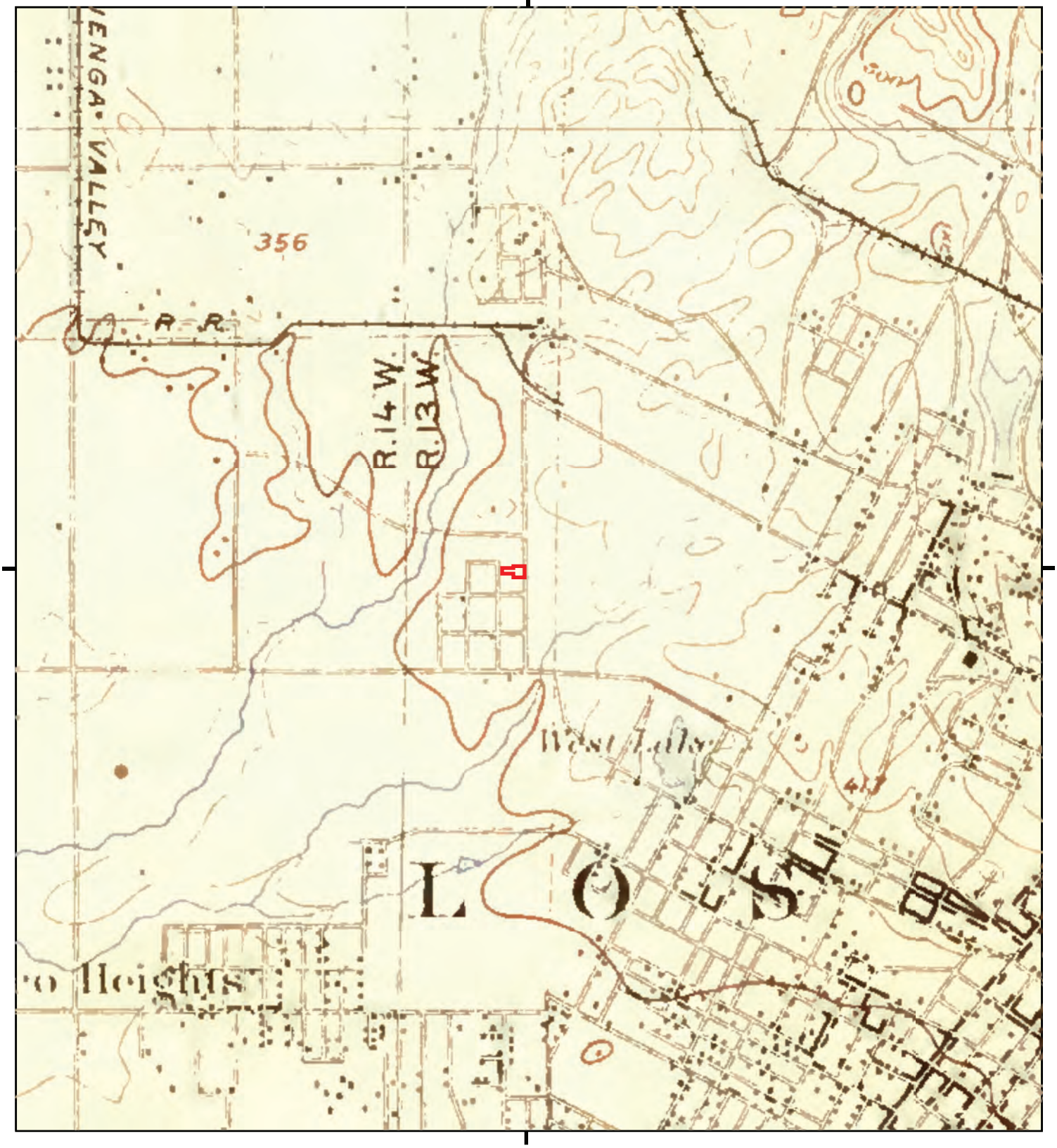

This report includes information from the following map sheet(s).

0 Miles 0.25 0.5 1 1.5

NW N NE
W E
SW S SE

TP, Santa Monica, 1896, 15-minute

SITE NAME: 525 South Virgil Avenue
ADDRESS: 525 South Virgil Avenue
Los Angeles, CA 90020
CLIENT: Citadel EHS

N

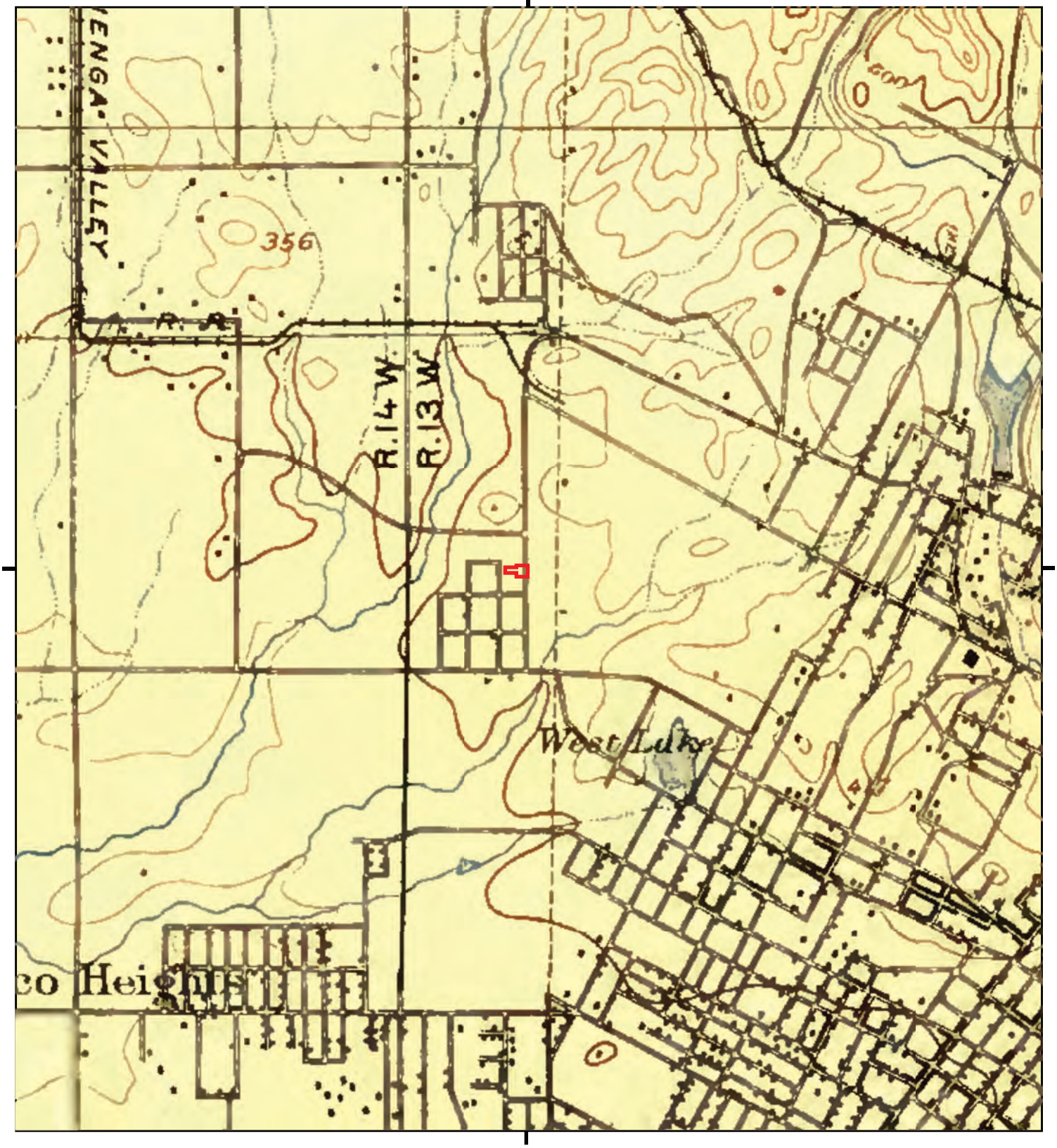

This report includes information from the following map sheet(s).

0 Miles 0.25 0.5 1 1.5

NW N NE
W E
SW S SE

TP, Los Angeles, 1894, 15-minute

SITE NAME: 525 South Virgil Avenue
ADDRESS: 525 South Virgil Avenue
Los Angeles, CA 90020
CLIENT: Citadel EHS

N

CITADEL EHS
assess resolve strengthen

Appendix I
User Questionnaire

Completed User Questionnaire Not Provided

DATE SENT: _____ DATE DUE: _____

HOW SENT (Circle): Fax / Email FAX / EMAIL: _____

User Questionnaire	
Client	
Contact Name	
Contact Title	
Phone/Fax/Email	
Completed by?	
Response Date	
Form of Response	
Current Use of the Property	
Reason for Performing Phase I	

Please include the name of the Companies who provide your utilities, so we can contact each agency:

Utilities	
Electricity	
Natural Gas	
Sewage	
Sanitary Sewerage	
Solid Waste Removal	
Fuel Oil	
Steam	

Please include the Name and Company of Each of the following individuals:

User	Name	Company
Key Site Manager		
Current Property Owner		
Current Property Owner Representative		
Occupants		
Major Occupants		
Current Operator Name		
Past Property Owner(s)		
Past Property Owner Representative(s)		
Other Past Property Owner(s)		
Past Operator Name(s)		
Past Occupant(s)		
Past Major Occupant(s)		
Broker(s)		
Property Manager		
Building Engineer		
Other		

TITLE & JUDICIAL RECORDS

Per ASTM E 1527-13 Section 6.2, the User is required to provide and/or report to the environmental professional any title and/or judicial records so identified for the subject property.

Please provide any information on title and/or judicial records:

ENVIRONMENTAL LIENS OR ACTIVITY AND USE LIMITATIONS

Per ASTM E 1527-13 the User is required to provide and/or report to the environmental professional any environmental liens or AULs so identified for the subject property. The environmental professional per the ASTM practice is not responsible to undertake a review of information to identify environmental liens or AULs.

Please provide any information on environmental liens or activity and use limitations (AULs):

SPECIALIZED OR ACTUAL KNOWLEDGE OF USER

Per the ASTM standard, it is the User's responsibility to communicate to the environmental professional any information that is material to recognized environmental conditions in connection with the subject property based on such specialized knowledge, actual knowledge, experience, or commonly known and reasonably ascertainable information within the local community.

Please provide any information of the following items:

ASTM Scope Item	Property Contact Aware of them (Y/N)	Comment
USTs		
ASTs		
PCB Electrical Equipment		
Hydraulic Equipment		
Chemicals, Hazardous Materials, and Raw Materials Storage and Usage		
Waste Generation, Storage and Disposal		
Wells, Sumps, Pits, and Floor Drains		
Stormwater Runoff and Surface Water		
Lagoons, Septic Systems, Wastewater Treatment, and Separators		
Stressed Vegetation, Staining and Odors		
Surficial Disturbances		
On-Property Dry Cleaners		

NON-ASTM Scope Item	Property Contact Aware of them (Y/N)	Comment
Asbestos Containing Materials		
Radon		
Lead-Based Paint		
Lead in Drinking Water		
Potable Well		
Potential Wetlands		
Air Emissions		
Mold/Water Intrusion		

Please refer to "Helpful Documents" section below to provide any relevant reports associated with the above items.

VALUATION REDUCTION FOR ENVIRONMENTAL ISSUES

(For Property Owner) Per the ASTM standard, in a transaction involving the purchase of a parcel of commercial real estate, the user shall consider the relationship of the purchase price of the property to the fair market value of the property if the property was not affected by hazardous substances or petroleum products. The User should try to identify an explanation for a significantly lower price which does not reasonably reflect fair market value if the property was not contaminated, and make a written record of such explanation. The ASTM standard does not require that a real estate appraisal be obtained in order to ascertain fair market value of the property.

PROCEEDINGS INVOLVING THE PROPERTY

Per the ASTM standard, prior to the site visit, the User (if different from the property owner), Key site manager (if any is identified), and property owner shall be asked whether they know of (1) any pending, threatened, or past litigation relevant to hazardous substances or petroleum products in, on, or from the property; (2) any notices from any governmental entity regarding any possible violation of environmental laws or possible liability relating to hazardous substances or petroleum products.

- **Do you know of any pending, threatened, or past litigation relevant to hazardous substances or petroleum products in, or from the property? Y / N**
  If yes, please explain:

- **Do you know of any notices from any governmental entity regarding any possible violation of environmental laws or possible liability relating to hazardous substances or petroleum products? Y / N**
  If yes, please explain:

HELPFUL DOCUMENTS

Per the ASTM Standard, Prior to the property visit, the Property owner, key site manager (if any is identified), and User (if different from the property owner) shall be asked if they know whether any of the documents below exist and if so, whether copies can and will be provided within reasonable time and cost constraints:

	User		Key Site Manager		Property Owner	
	Exist	Provided	Exist	Provided	Exist	Provided
ESA Reports						
Environmental Compliance Audit Reports						
Environmental Permits UST/AST Registrations						
Underground Injection Permits						
MSDS's						
Community Right-to-know plan						
Safety Plans						
SPCC Plans						
Emergency Preparedness and prevention plans						
Hydrogeologic reports						
Government Agency Correspondence and violations						
Hazardous Waste Generator Notices or reports						
Geotechnical studies						
Risk Assessments						
Recorded AULs						
Environmental Liens						
Other						

CITADEL EHS
assess resolve strengthen

Appendix J
EDR Environmental Lien and AUL Search

525 South Virgil Avenue
525 South Virgil Avenue
Los Angeles, CA 90020

Inquiry Number: 7989456.8S
May 15, 2025

EDR Environmental Lien and AUL Search 1980

6 Armstrong Road, 4th floor
Shelton, CT 06484
Toll Free: 800.352.0050
www.edrnet.com

EDR Environmental Lien and AUL Search 1980

The EDR Environmental Lien and AUL Search 1980 report provides results from a search of available land title records for environmental cleanup liens and other activity and use limitations (AULs), such as engineering controls and institutional controls.

A network of professional, trained researchers, following established procedures, uses client supplied address and/or parcel information to:

- search for parcel number and/or legal description
- search for ownership information filed between 1980 and the most current publicly available date
- research official land title documents recorded at jurisdictional agencies such as recorders' offices, registries of deeds, county clerks' offices, etc.
- search for publicly available environmental encumbering instrument(s) filed between 1980 and present
- provide a copy of any environmental encumbrance(s)
- provide a copy of the current deed when available

Thank you for your business.
Please contact EDR at 1-800-352-0050
with any questions or comments.

Property Archives, LLC researched and compiled the land title information contained in this EDR Environmental Lien and AUL Search 1980 report on behalf of EDR.



Disclaimer - Copyright and Trademark Notice

This Report contains certain information obtained from a variety of public and other sources reasonably available to Environmental Data Resources, LLC and Property Archives, LLC. It cannot be concluded from this Report that coverage information for the target and surrounding properties does not exist from other sources. This Report is provided on an "AS IS", "AS AVAILABLE" basis. NO WARRANTY EXPRESS OR IMPLIED IS MADE WHATSOEVER IN CONNECTION WITH THIS REPORT. ENVIRONMENTAL DATA RESOURCES, LLC AND ITS SUBSIDIARIES, AFFILIATES AND THIRD PARTY SUPPLIERS DISCLAIM ALL WARRANTIES, OF ANY KIND OR NATURE, EXPRESS OR IMPLIED, ARISING OUT OF OR RELATED TO THIS REPORT OR ANY OF THE DATA AND INFORMATION PROVIDED IN THIS REPORT, INCLUDING WITHOUT LIMITATION, ANY WARRANTIES REGARDING ACCURACY, QUALITY, CORRECTNESS, COMPLETENESS, COMPREHENSIVENESS, SUITABILITY, MERCHANTABILITY, FITNESS FOR A PARTICULAR PURPOSE, TITLE, NON-INFRINGEMENT, MISAPPROPRIATION, OR OTHERWISE. ALL RISK IS ASSUMED BY THE USER. IN NO EVENT SHALL ENVIRONMENTAL DATA RESOURCES, LLC OR ITS SUBSIDIARIES, AFFILIATES OR THIRD PARTY SUPPLIERS BE LIABLE TO ANYONE FOR ANY DIRECT, INCIDENTAL, INDIRECT, SPECIAL, CONSEQUENTIAL OR OTHER DAMAGES OF ANY TYPE OR KIND (INCLUDING BUT NOT LIMITED TO LOSS OF PROFITS, LOSS OF USE, OR LOSS OF DATA), ARISING OUT OF OR IN ANY WAY CONNECTED WITH THIS REPORT OR ANY OF THE DATA AND INFORMATION PROVIDED IN THIS REPORT. Any analyses, estimates, ratings, environmental risk levels, or risk codes provided in this Report are provided for illustrative purposes only, and are not intended to provide, nor should they be interpreted as providing any facts regarding, or prediction or forecast of, any environmental risk for any property. Only an assessment performed by a qualified environmental professional can provide findings, opinions or conclusions regarding the environmental risk or conditions in, on or at any property.

Copyright 2025 by Environmental Data Resources, LLC. All rights reserved. Reproduction in any media or format, in whole or in part, of any report or map of Environmental Data Resources, LLC, or its affiliates, is prohibited without prior written permission.

EDR and its logos (including Sanborn and Sanborn Map) are trademarks of Environmental Data Resources, LLC or its affiliates. All other trademarks used herein are the property of their respective owners.

EDR Environmental Lien and AUL Search 1980

TARGET PROPERTY INFORMATION

ADDRESS

525 South Virgil Avenue
525 South Virgil Avenue
Los Angeles, CA, 90020

PROPERTY DESCRIPTION

Parcel ID: **5077-004-030**

Current Owner: Real Estate Business Technologies

Legal Description: SOUTH HALF OF THE WEST END UNIVERSITY ADDITION LOTS 7,8 AND 9 AND S 20 FT OF LOT 6 AND N 40 FT OF LOT 17 AND S 38 FT OF LOT 18 BLK 22

FINDINGS SUMMARY

The following is a summary of information contained in the report. Additional details may be found in the Findings Detail section.

Parcel: **5077-004-030**

Environmental Lien: Found ☐ Not Found ☒

Other Activity and Use Limitations (AULs): Found ☐ Not Found ☒

HISTORICAL CHAIN of TITLE FROM 1980			
RECORDED	**INSTRUMENT**	**GRANTEE**	**GRANTOR**
August 14, 2024	2024-546096	Real Estate Business Technologies	California Association of Realtors, Inc.
May 09, 1980	1980-468673	California Association of Realtors, Inc.	EFI Corp.

RESEARCH SOURCE(S)

The following research sources were reviewed from January 01, 1980, to May 09, 2025. Based on available information evaluated by the title search professional, the jurisdiction does not require a search of judicial records to identify environmental liens.

Source 1: Los Angeles County Assessor
Los Angeles County, CA

Source 2: Los Angeles County Clerk-Recorder
Los Angeles County, CA

Source 3: California Department of Toxic Substances Control

EDR Environmental Lien and AUL Search 1980

FINDINGS DETAIL

Parcel: **5077-004-030**

ENVIRONMENTAL LIEN

Environmental Lien: Found ☐ Not Found ☒

OTHER ACTIVITY AND USE LIMITATIONS (AULs)

Other AULs: Found ☐ Not Found ☒

MISCELLANEOUS DOCUMENTS

None

HISTORICAL CHAIN OF TITLE FROM 1980

Parcel ID: 5077-004-030

DEED TYPE:	Quitclaim Deed
GRANTEE:	Real Estate Business Technologies
GRANTOR:	California Association of Realtors, Inc.
DATE EXECUTED:	August 08, 2024
DATE RECORDED:	August 14, 2024
INSTRUMENT#:	2024-546096

DEED TYPE:	Deed
GRANTEE:	California Association of Realtors, Inc.
GRANTOR:	EFI Corp.
DATE EXECUTED:	May 09, 1980
DATE RECORDED:	May 09, 1980
INSTRUMENT#:	1980-468673

Public records of Los Angeles County, California were searched from January 1, 1980 through May 9, 2025 and no other deeds of record vesting title in the subject parcel were located during the period searched.

EDR Environmental Lien and AUL Search 1980

CURRENT DEED EXHIBIT(S)

This page is part of your document - DO NOT DISCARD

20240546096

Pages:
0006

Recorded/Filed in Official Records
Recorder's Office, Los Angeles County,
California

08/14/24 AT 08:00AM

FEES:	41.00
TAXES:	0.00
OTHER:	0.00
SB2:	75.00
PAID:	116.00

LEADSHEET

202408140220038

00024705567

014839657

SEQ:
03

SECURE - 8:00AM

THIS FORM IS NOT TO BE DUPLICATED

E438957

R00952464-BT

RECORDING REQUESTED BY
TICOR TITLE COMPANY

WHEN RECORDED MAIL TO:

Seyfarth Shaw LLP
601 S. Figueroa Street, Suite 3300
Los Angeles, CA 90017
Attention: Alex Johnson, Esq.

MAIL TAX STATEMENTS TO:
c/o California Association of Realtors, Inc.
525 South Virgil Avenue
Los Angeles, California 90020
Attention: Mr. Richard B. Shumacher

(Above Space for Recorder's Use Only)

QUITCLAIM DEED

The Undersigned Grantor Declares:

DOCUMENTARY TRANSFER TAX $0; CITY TRANSFER TAX $0

- ☐ Computed on full value of property conveyed, or
- ☐ Computed on full value less liens and encumbrances remaining at time of sale.

THE GRANTOR AND THE GRANTEE IN THIS CONVEYANCE ARE COMPRISED OF THE SAME PARTIES WHO CONTINUE TO HOLD THE SAME PROPORTIONATE INTEREST IN THE PROPERTY. (REVENUE AND TAXATION CODE SECTION 11925(d))

FOR VALUABLE CONSIDERATION, receipt of which is hereby acknowledged, the undersigned, **CALIFORNIA ASSOCIATION OF REALTORS, INC.**, a California non-profit mutual benefit corporation ("Grantor"), hereby remises, releases, and forever quitclaims to **REAL ESTATE BUSINESS TECHNOLOGIES, INC.**, a California corporation ("Grantee"), as to an undivided thirty percent (30%) interest, as a tenant-in-common, any and all right, title, and interest that Grantor has or might have in that certain real property in the County of Los Angeles, State of California described in Exhibit A attached hereto and incorporated herein, together with all buildings and improvements located thereon and any and all improvements, easements, privileges and rights appurtenant thereto (collectively, the "Property").

THE PROPERTY IS CONVEYED TO GRANTEE WITHOUT ANY COVENANTS OR WARRANTIES, EXPRESS OR IMPLIED, AND SPECIFICALLY EXCLUDES THOSE IMPLIED COVENANTS DESCRIBED IN CALIFORNIA CIVIL CODE SECTION 1113.

MAIL TAX STATEMENTS AS SET FORTH ABOVE

Dated: August 8, 2024

GRANTOR:

CALIFORNIA ASSOCIATION OF REALTORS, INC.,
a California non-profit mutual benefit corporation

By: _____
Name: Debra Ferrier DEBRA FERRIER
Title: Chief Executive Officer

[Signature Page to Quitclaim Deed]

A notary public or other officer completing this certificate verifies only the identity of the individual who signed the document to which this certificate is attached, and not the truthfulness, accuracy, or validity of that document.

STATE OF CALIFORNIA

COUNTY OF LOS ANGELES

On August 08, 2024, before me, L. Hiner Notary Public, a Notary Public, personally appeared Debra Ferrier, who proved to me on the basis of satisfactory evidence to be the person(s) whose name(s) is/~~are~~ subscribed to the within instrument and acknowledged to me that ~~he/she/they~~ executed the same in ~~his/her/their~~ authorized capacity(ies), and that by ~~his/her/their~~ signature(s) on the instrument the person(s), or the entity upon behalf of which the person(s) acted, executed the instrument.

I certify under PENALTY OF PERJURY under the laws of the State of California that the foregoing paragraph is true and correct.

WITNESS my hand and official seal.

Signature _____

L. HINER
Notary Public - California
Los Angeles County
Commission # 2416641
My Comm. Expires Sep 18, 2026

(Seal)

EXHIBIT A

Legal Description

All of that certain real property located in the County of Los Angeles, State of California, and more particularly described as follows:

THE SOUTH 20 FEET OF LOT 6, ALL OF LOTS 7, 8, 9 AND 18 AND THE NORTH 40 FEET OF LOT 17, ALL IN BLOCK 22 OF THE SOUTH HALF OF THE WEST END UNIVERSITY ADDITION, IN THE CITY OF LOS ANGELES, COUNTY OF LOS ANGELES, STATE OF CALIFORNIA, AS PER MAP RECORDED IN BOOK 24 PAGES 59 AND 60 OF MISCELLANEOUS RECORDS, IN THE OFFICE OF THE COUNTY RECORDER OF SAID COUNTY.

EXCEPT THEREFROM THE NORTH 12 FEET OF SAID LOT 18.

Assessor's Parcel Number: 5077-004-030

ILLEGIBLE NOTARY SEAL DECLARATION

GOVERNMENT CODE 27361.7

I CERTIFY UNDER THE PENTALY OF PERJURY THAT THE NOTARY SEAL ON THE DOCUMENT TO WHICH THIS STATEMENT IS ATTACHED READS AS FOLLOWS:

NAME OF NOTARY: L. HINER

DATE COMMISSION EXPIRES: SEPTEMBER 18, 2026

NOTARY IDENTIFICATION NUMBER: 2416641
(NOTARIES COMMISSION AFTER 1-1-92)

MANUFACTURER/VENDOR IDENTIFICATION NUMBER: NNA1
(NOTARIES COMMISSION AFTER 1-1-92)

COUNTY WHERE BOND IS FILED: LOS ANGELES

PLACE OF EXECUTION OF THIS DECLARATION: NEWPORT BEACH

DATE: 8-13-2024

TICOR TITLE COMPANY

BY:

CITADEL EHS
assess resolve strengthen

Appendix K
EDR Radius Map Report

525 South Virgil Avenue
525 South Virgil Avenue
Los Angeles, CA 90020

Inquiry Number: 7989456.2s
May 15, 2025

The EDR Radius Map™ Report with GeoCheck®

6 Armstrong Road, 4th floor
Shelton, CT 06484
Toll Free: 800.352.0050
www.edrnet.com

TABLE OF CONTENTS

SECTION	PAGE
Executive Summary	ES1
Overview Map	2
Detail Map	3
Map Findings Summary	4
Map Findings	9
Orphan Summary	1388
Government Records Searched/Data Currency Tracking	GR-1

GEOCHECK ADDENDUM

Physical Setting Source Addendum	A-1
Physical Setting Source Summary	A-2
Physical Setting Source Map	A-21
Physical Setting Source Map Findings	A-22
Physical Setting Source Records Searched	PSGR-1

Thank you for your business.
Please contact EDR at 1-800-352-0050
with any questions or comments.

Disclaimer - Copyright and Trademark Notice

This Report contains certain information obtained from a variety of public and other sources reasonably available to Environmental Data Resources, LLC. It cannot be concluded from this Report that coverage information for the target and surrounding properties does not exist from other sources. This Report is provided on an "AS IS", "AS AVAILABLE" basis. **NO WARRANTY EXPRESS OR IMPLIED IS MADE WHATSOEVER IN CONNECTION WITH THIS REPORT. ENVIRONMENTAL DATA RESOURCES, LLC AND ITS SUBSIDIARIES, AFFILIATES AND THIRD PARTY SUPPLIERS DISCLAIM ALL WARRANTIES, OF ANY KIND OR NATURE, EXPRESS OR IMPLIED, ARISING OUT OF OR RELATED TO THIS REPORT OR ANY OF THE DATA AND INFORMATION PROVIDED IN THIS REPORT, INCLUDING WITHOUT LIMITATION, ANY WARRANTIES REGARDING ACCURACY, QUALITY, CORRECTNESS, COMPLETENESS, COMPREHENSIVENESS, SUITABILITY, MERCHANTABILITY, FITNESS FOR A PARTICULAR PURPOSE, TITLE, NON-INFRINGEMENT, MISAPPROPRIATION, OR OTHERWISE. ALL RISK IS ASSUMED BY THE USER. IN NO EVENT SHALL ENVIRONMENTAL DATA RESOURCES, LLC OR ITS SUBSIDIARIES, AFFILIATES OR THIRD PARTY SUPPLIERS BE LIABLE TO ANYONE FOR ANY DIRECT, INCIDENTAL, INDIRECT, SPECIAL, CONSEQUENTIAL OR OTHER DAMAGES OF ANY TYPE OR KIND (INCLUDING BUT NOT LIMITED TO LOSS OF PROFITS, LOSS OF USE, OR LOSS OF DATA) INFORMATION PROVIDED IN THIS REPORT.** Any analyses, estimates, ratings, environmental risk levels, or risk codes provided in this Report are provided for illustrative purposes only, and are not intended to provide, nor should they be interpreted as providing any facts regarding, or prediction or forecast of, any environmental risk for any property. Only an assessment performed by a qualified environmental professional can provide findings, opinions or conclusions regarding the environmental risk or conditions in, on or at any property.

Copyright 2025 by Environmental Data Resources, LLC. All rights reserved. Reproduction in any media or format, in whole or in part, of any report or map of Environmental Data Resources, LLC, or its affiliates, is prohibited without prior written permission.

EDR and its logos (including Sanborn and Sanborn Map) are trademarks of Environmental Data Resources, LLC or its affiliates. All other trademarks used herein are the property of their respective owners.

EXECUTIVE SUMMARY

A search of available environmental records was conducted by Environmental Data Resources, Inc (EDR). The report was designed to assist parties seeking to meet the search requirements of EPA's Standards and Practices for All Appropriate Inquiries (40 CFR Part 312), the ASTM Standard Practice for Environmental Site Assessments (E1527 - 21), the ASTM Standard Practice for Environmental Site Assessments for Forestland or Rural Property (E2247 - 16), the ASTM Standard Practice for Limited Environmental Due Diligence: Transaction Screen Process (E1528 - 22) or custom requirements developed for the evaluation of environmental risk associated with a parcel of real estate.

TARGET PROPERTY INFORMATION

ADDRESS

525 SOUTH VIRGIL AVENUE
LOS ANGELES, CA 90020

COORDINATES

Latitude (North):	34.0644870 - 34° 3' 52.15''
Longitude (West):	118.2876510 - 118° 17' 15.54''
Universal Tranverse Mercator:	Zone 11
UTM X (Meters):	381171.7
UTM Y (Meters):	3769859.5
Elevation:	269 ft. above sea level

USGS TOPOGRAPHIC MAP ASSOCIATED WITH TARGET PROPERTY

Target Property Map:	50005776 HOLLYWOOD, CA
Version Date:	2022

AERIAL PHOTOGRAPHY IN THIS REPORT

Portions of Photo from:	20200505
Source:	USDA

MAPPED SITES SUMMARY

Target Property Address:
525 SOUTH VIRGIL AVENUE
LOS ANGELES, CA 90020

Click on Map ID to see full detail.

MAP ID	SITE NAME	ADDRESS	DATABASE ACRONYMS	RELATIVE ELEVATION	DIST (ft. & mi.) DIRECTION
A1	LSD CITY OF LOS ANGE	525 S VIRGIL AVE	E MANIFEST		TP
A2	LASAN LIVABILITY SER	539 S VIRGIL AVE	E MANIFEST	Lower	1 ft.
A3	LSD CITY OF LOS ANGE	505 S VIRGIL AVE	E MANIFEST	Higher	63, 0.012, NE
A4	OLYMPIC AUTO COLLISI	534 S WESTMORELAND A	CA HAZMAT LA	Higher	69, 0.013, WSW
A5	SAXMAN RAY	534 S WESTMORELAND A	EDR Hist Auto	Higher	69, 0.013, WSW
A6	MIN YOUNG CHA MD INC	520 S VIRGIL AVE #50	RCRA NonGen / NLR, E MANIFEST	Higher	105, 0.020, East
A7	OLYMPIC AUTO BODY SH	3033 W 6TH ST	RCRA NonGen / NLR, E MANIFEST	Higher	116, 0.022, SW
A8	KAYS CLEANERS	3033 W 6TH ST STE 10	EDR Hist Cleaner	Higher	116, 0.022, SW
A9	CEDER PETROLEUM COMP	3033 W 6TH ST	CA SWEEPS UST, CA FID UST, CA HAZMAT LA	Higher	116, 0.022, SW
A10	CEDAR PETROLEUM CORP	3033 W 6TH ST	CA UST	Higher	116, 0.022, SW
A11	RENAISSANCE IMAGING	500 S VIRGIL AVE STE	RCRA NonGen / NLR	Higher	117, 0.022, ENE
A12	KECK MEDICINE OF USC	500 VIRGIL AVE	RCRA NonGen / NLR	Higher	117, 0.022, ENE
A13	LOS ANGELES CITY OF	500 S VIRGIL AVE	E MANIFEST	Higher	117, 0.022, ENE
A14		500 S WESTMORELAND A	CA UST	Higher	119, 0.023, NW
A15		3005-3011 W 6TH ST	CA UST	Lower	130, 0.025, SSE
A16	LASAN LIVABILITY SER	3005 W 6TH ST	E MANIFEST	Lower	130, 0.025, SSE
A17	CARL'S JR #273	3005 W 6TH ST	CA HAZMAT LA, CA CERS	Lower	130, 0.025, SSE
A18	TAPIAS JOSE P	3003 W 6TH ST	EDR Hist Auto	Lower	147, 0.028, SSE
A19		3003 W 6TH ST	CA UST	Lower	147, 0.028, SSE
A20		3011 W 6TH ST	CA UST	Lower	148, 0.028, SSW
A21	FUSCO FRANK	3029-33 W SIXTH ST	EDR Hist Auto	Lower	151, 0.029, SSW
B22	WILSHIRE CENTER CAME	3101 W 6TH ST	CA HAZMAT LA	Lower	229, 0.043, WSW
B23	STANHILBER H A	3053 W 6TH ST	EDR Hist Auto	Lower	234, 0.044, SW
C24	CARPENTERS TRUST	2951 006TH ST W	CA LUST, CA Cortese, CA HIST CORTESE, CA CERS	Lower	258, 0.049, ESE
D25	GILMORE OIL CO	3000 W 6TH ST	EDR Hist Auto	Lower	262, 0.050, South
E26		444 S WESTMORELAND A	CA UST	Higher	282, 0.053, NNW
E27	Z. KIRVEN PARRISH AR	444 S WESTMORELAND A	CA SWEEPS UST, CA FID UST	Higher	282, 0.053, NNW
C28		2980 W 6TH ST	CA UST	Lower	299, 0.057, SE
C29	SEYFORTH HERBT	2980 W 6TH ST	EDR Hist Auto	Lower	299, 0.057, SE
B30	MIKES CLEANERS & TAI	3107 W 6TH ST	EDR Hist Cleaner	Lower	318, 0.060, WSW
D31	LAW OFFICES OF JOHN	3030 W 6TH ST	RCRA NonGen / NLR, E MANIFEST	Lower	326, 0.062, SSW
B32	SIXTH WESTMORELAND	3100 W 6TH ST	EDR Hist Auto	Lower	328, 0.062, SW
B33	601 S. WESTMORELAND	601 S. WESTMORELAND	RCRA NonGen / NLR	Lower	362, 0.069, SW
C34	PLUMMER JAMES H	2951 W 6TH ST	EDR Hist Auto	Lower	389, 0.074, ESE
C35	CARPENTERS PENSION T	2951 W 6TH ST	CA SWEEPS UST, CA FID UST	Lower	389, 0.074, ESE
D36	615 S VIRGIL	615 S VIRGIL AVE	RCRA NonGen / NLR	Lower	423, 0.080, SSE
B37		532 SHATTO PL	CA UST	Lower	443, 0.084, West
C38	CEASNA C D	2950 W 6TH ST	EDR Hist Auto	Lower	463, 0.088, ESE
D39	KRISTI KIM DENTAL CO	621 S VIRGIL AVE STE	RCRA NonGen / NLR	Lower	522, 0.099, South

MAPPED SITES SUMMARY

Target Property Address:
525 SOUTH VIRGIL AVENUE
LOS ANGELES, CA 90020

Click on Map ID to see full detail.

MAP ID	SITE NAME	ADDRESS	DATABASE ACRONYMS	RELATIVE ELEVATION	DIST (ft. & mi.) DIRECTION
D40	T-MOBILE CELL SITE:	621 S VIRGIL AVE T-M	CA HAZMAT LA	Lower	522, 0.099, South
F41	TARGET T3216	620 S VIRGIL ST STE	CA CERS HAZ WASTE, CA HWTS, CA HAZNET, CA HAZMAT..	Lower	522, 0.099, SSE
F42	CVS PHARMACY #17703	620 S VIRGIL AVE STE	CA CERS HAZ WASTE	Lower	522, 0.099, SSE
F43	TARGET CORPORATION	620 S VIRGIL AVE STE	RCRA-LQG, E MANIFEST	Lower	522, 0.099, SSE
F44	CVS	620 S. VIRGIL AVE. S	RCRA-VSQG, E MANIFEST	Lower	522, 0.099, SSE
G45	LA COUNTY - FACILITI	523 S SHATTO PL	CA HAZMAT LA	Lower	550, 0.104, West
G46	LOS ANGELES FACILITI	523 SHATTO PLACE	RCRA NonGen / NLR	Lower	550, 0.104, West
G47	LOS ANGELES FACILITI	523 SHATTO PLACE	RCRA NonGen / NLR, E MANIFEST	Lower	550, 0.104, West
G48	LOS ANGELES COUNTY F	523 SHATTO PLACE	RCRA NonGen / NLR	Lower	550, 0.104, West
H49	WESTMORELAND VILLA	417 S WESTMORELAND A	RCRA NonGen / NLR, E MANIFEST	Lower	552, 0.105, NNW
I50	FEATHER RIVER COMMUN	411 SOUTH VIRGIL	RCRA NonGen / NLR	Lower	570, 0.108, North
I51	FEATHER RIVER COMMUN	411 S. VIRGIL AVE	RCRA NonGen / NLR, E MANIFEST	Lower	570, 0.108, North
G52	SHATTO INVESTMENT CO	3151 006TH ST W	CA LUST, CA Cortese, CA HIST CORTESE, CA CERS	Lower	598, 0.113, WSW
G53	MYUNG SUP IM DBA DYN	3151 W 6TH ST	RCRA-SQG, FINDS	Lower	598, 0.113, WSW
G54	DAVIES ERNEST H	3151 W 6TH ST	EDR Hist Auto	Lower	598, 0.113, WSW
G55	SHATTO SERVICE	3151 W 6TH ST	CA SWEEPS UST, CA FID UST, CA HWTS, CA HAZMAT LA	Lower	598, 0.113, WSW
H56	LSD CITY OF LOS ANGE	412 S WESTMORELAND A	E MANIFEST	Lower	617, 0.117, NNW
J57	JAMISON SERVICES	600 S COMMONWEALTH A	RCRA NonGen / NLR, E MANIFEST	Lower	643, 0.122, SE
J58	LOS ANGELES SUPERIOR	600 S COMMONWEALTH A	RCRA NonGen / NLR	Lower	643, 0.122, SE
J59	COMMONWEALTH ENTERPR	600 S COMMONWEALTH A	CA HAZMAT LA	Lower	643, 0.122, SE
K60	LAUSD YOUNG OAK KIM	615 SHATTO PL	RCRA-LQG, E MANIFEST, CA HWTS, CA HAZNET	Lower	700, 0.133, SW
I61	LSD CITY OF LOS ANGE	S VIRGIL AVE & W 4TH	E MANIFEST	Higher	711, 0.135, NNE
H62	LOS ANGELES CITY OF	401 S WESTMORELAND A	E MANIFEST	Lower	713, 0.135, NNW
I63	LSD CITY OF LOS ANGE	3127 4TH ST	E MANIFEST	Lower	734, 0.139, North
L64	UNITED STATES BORAX	3075 WILSHIRE BOULEV	RCRA-SQG, FINDS, ECHO	Lower	739, 0.140, SSW
L65	CARTER COMPANY CONTR	3075 W WILSHIRE BLVD	CA HAZMAT LA	Lower	739, 0.140, SSW
H66	LASAN LIVABILITY SER	3141 W 4TH ST	E MANIFEST	Lower	740, 0.140, North
H67	LSD CITY OF LOS ANGE	3141 W 4TH ST	E MANIFEST	Lower	740, 0.140, North
H68	LSD CITY OF LOS ANGE	3141 W 4TH S	E MANIFEST	Lower	740, 0.140, North
H69	LOS ANGELES CITY OF	3141 W 4TH ST	E MANIFEST	Lower	740, 0.140, North
K70	UFCW LOCAL 770	630 SHATTO PLACE	RCRA NonGen / NLR, E MANIFEST	Lower	762, 0.144, SW
K71	AT&T MOBILITY - (USI	630 SHATTO PL ATT- M	CA HAZMAT LA	Lower	762, 0.144, SW
K72	UFCW LOCAL 770	630 S. SHATTO PLACE	RCRA NonGen / NLR, E MANIFEST	Lower	762, 0.144, SW
K73	BIO SPRING CHIROPRAC	630 S SHATTO PLACE	CA HWTS, CA HAZNET, CA HAZMAT LA	Lower	762, 0.144, SW
M74	LASAN LIVABILITY SER	639 S COMMONWEALTH A	E MANIFEST	Lower	779, 0.148, SE
I75	LOS ANGELES CITY OF	383 S WESTMORELAND A	E MANIFEST	Lower	787, 0.149, North
N76	CONOCO PHILLIPS	3033 W WILSHIRE BLVD	CA UST	Lower	797, 0.151, South
N77	CONOCO PHILLIPS	3033 W WILSHIRE BLVD	CA HAZMAT LA	Lower	797, 0.151, South
N78	TOSCO - 76 STATION #	3033 WILSHIRE BLVD	UST FINDER RELEASE	Lower	797, 0.151, South

MAPPED SITES SUMMARY

Target Property Address:
525 SOUTH VIRGIL AVENUE
LOS ANGELES, CA 90020

Click on Map ID to see full detail.

MAP ID	SITE NAME	ADDRESS	DATABASE ACRONYMS	RELATIVE ELEVATION	DIST (ft. & mi.) DIRECTION
N79	TOSCO - 76 STATION #	3033 WILSHIRE BLVD	CA LUST, CA SWEEPS UST, CA HIST UST, CA FID UST,...	Lower	797, 0.151, South
N80	TOSCO CORPORATION #3	3033 WILSHIRE BLVD	CA UST	Lower	797, 0.151, South
N81	TOSCO - 76 STATION #	3033 WILSHIRE BLVD	CA LUST, CA HIST UST	Lower	797, 0.151, South
L82	CENTRAL CITY APARTME	3055 W WILSHIRE BLVD	CA UST	Lower	801, 0.152, South
L83	O E F INC	3055 WILSHIRE BLVD	RCRA-SQG, FINDS, ECHO, CA HWTS, CA HAZNET	Lower	801, 0.152, South
L84	OEF INC - WILSHIRE C	3055 WILSHIRE BLVD	MN MANIFEST	Lower	801, 0.152, South
L85	CENTRAL CITY APARTME	3055 W WILSHIRE BLVD	CA HAZMAT LA	Lower	801, 0.152, South
L86	UNI DENTAL GROUP	3055 WILSHIRE BLVD S	RCRA NonGen / NLR	Lower	801, 0.152, South
F87	OBAYASHI AMERICA CO	2975 W WILSHIRE BLVD	CA UST	Lower	809, 0.153, SSE
F88	UNK	2975 WILSHIRE	CA SWEEPS UST, CA FID UST	Lower	809, 0.153, SSE
F89	OBAYASHI AMERICA CO	2975 W WILSHIRE BLVD	CA HAZMAT LA	Lower	809, 0.153, SSE
O90	425 SHATTO PLACE	425 SHATTO PLACE	CA HWTS, CA HAZNET, CA HAZMAT LA, CA CERS	Lower	818, 0.155, NW
M91		2961 WILSHIRE BLVD	CA UST	Lower	834, 0.158, SSE
M92	SHERATON TOWN HOUSE	2961 WILSHIRE BLVD	CA LUST, CA Cortese, CA HIST CORTESE, CA CERS	Lower	834, 0.158, SSE
M93	SHERATON TOWN HOUSE	2961 WILSHIRE BLVD	UST FINDER RELEASE	Lower	834, 0.158, SSE
M94	KYO-YA CO	2961 W WILSHIRE BLVD	CA SWEEPS UST, CA FID UST	Lower	834, 0.158, SSE
M95	SHERATON TOWN HOUSE	2955 WILSHIRE BLVD	RCRA-SQG	Lower	839, 0.159, SSE
P96	LA COUNTY - LE SAGE	3175 W 6TH ST	CA HWTS, CA HAZNET, CA HAZMAT LA	Lower	840, 0.159, WSW
K97	(SITE ASSES.) METROP	640 S SHATTO PL	CA HAZMAT LA	Lower	854, 0.162, SW
K98	L.A.C.M.T.A.	640 SHATTO PLACE	CA CERS TANKS, CA HWTS, CA HAZNET, CA CERS	Lower	854, 0.162, SW
K99	LOS ANGELES CO METRO	640 SHATTO PL	CA AST, CA EMI, CA HAZMAT LA	Lower	854, 0.162, SW
K100	LSD CITY OF LOS ANGE	640 SOUTH SHATTO PLA	E MANIFEST	Lower	854, 0.162, SW
K101	(SITE ASSES.) METROP	640 S SHATTO PL	CA UST	Lower	854, 0.162, SW
O102	LSD CITY OF LOS ANGE	410 SHATTO PL	E MANIFEST	Lower	856, 0.162, NW
P103	COUNTY OF LOS ANGELE	550 S VERMONT AVE	CA HWTS, CA HAZNET, CA HAZMAT LA	Lower	859, 0.163, West
P104	COUNTY OF LOS ANGELE	550 S VERMONT AVE	RCRA NonGen / NLR, E MANIFEST	Lower	859, 0.163, West
P105	LE SAGE PARKING STRU	550 SOUTH VERMONT AV	CA HIST UST	Lower	859, 0.163, West
P106	LA COUNTY FACILITY M	550 S VERMONT AVE	CA SWEEPS UST, CA FID UST, CA LOS ANGELES CO. HMS	Lower	859, 0.163, West
P107	LOS ANGELES COUNTY F	550 S VERMONT AVE	RCRA NonGen / NLR, E MANIFEST	Lower	859, 0.163, West
Q108	LOS ANGELES COUNTY -	510 S VERMONT AVE	RCRA-LQG	Lower	860, 0.163, WNW
Q109	LOS ANGELES COUNTY F	510 S VERMONT AVNUE	RCRA NonGen / NLR, E MANIFEST	Lower	860, 0.163, WNW
Q110	LA COUNTY MENTAL HEA	510 S VERMONT AVE	CA HWTS, CA HAZMAT LA, CA CERS	Lower	860, 0.163, WNW
R111	LSD CITY OF LOS ANGE	535 S OCCIDENTAL BLV	E MANIFEST	Lower	869, 0.165, ESE
S112	LSD CITY OF LOS ANGE	3191 W 4TH ST	E MANIFEST	Lower	898, 0.170, NNW
S113	LASAN LIVABILITY SER	3191 W 4TH ST	E MANIFEST	Lower	898, 0.170, NNW
S114	LOS ANGELES COUNTY/E	3191 W. 4TH ST	E MANIFEST	Lower	898, 0.170, NNW
O115	LSD CITY OF LOS ANGE	404 SHATTO PL	E MANIFEST	Lower	900, 0.170, NW
O116	LOS ANGELES CITY OF	404 SHATTO PL	E MANIFEST	Lower	900, 0.170, NW
N117	3000 WILSHIRE		PFAS ECHO	Lower	904, 0.171, SSE

MAPPED SITES SUMMARY

Target Property Address:
525 SOUTH VIRGIL AVENUE
LOS ANGELES, CA 90020

Click on Map ID to see full detail.

MAP ID	SITE NAME	ADDRESS	DATABASE ACRONYMS	RELATIVE ELEVATION	DIST (ft. & mi.) DIRECTION
R118	OCCIDENTAL CLEANERS,	528 S OCCIDENTAL BLV	CA DRYCLEANERS, CA EMI	Lower	908, 0.172, ESE
R119	THE CLEANING STORE	528 S OCCIDENTAL BLV	CA DRYCLEANERS	Lower	908, 0.172, ESE
R120	OCCIDENTAL CLEANERS	528 S OCCIDENTAL BLV	CA CERS HAZ WASTE, CA DRYCLEANERS, CA HWTS, CA...	Lower	908, 0.172, ESE
R121	OCCIDENTAL CLEANERS	528 S OCCIDENTAL BLV	RCRA NonGen / NLR	Lower	908, 0.172, ESE
R122	E- Z 4 U CLEANERS, M	528 S OCCIDENTAL BLV	CA DRYCLEANERS	Lower	908, 0.172, ESE
S123	LSD CITY OF LOS ANGE	3200 W 4TH ST	E MANIFEST	Lower	914, 0.173, NNW
S124	LOS ANGELES CITY OF	3200 W 4TH ST	E MANIFEST	Lower	914, 0.173, NNW
N125	METROPOLITAN ELEVATO	3008 WILSHIRE BLVD S	RCRA NonGen / NLR	Lower	916, 0.173, South
N126	ANEL PEREZ	3000 WILSHIRE BLVD	RCRA NonGen / NLR	Lower	916, 0.173, South
N127	3000 WILSHIRE	3000 WILSHIRE BLVD	RCRA NonGen / NLR, E MANIFEST	Lower	916, 0.173, South
N128	3000 WILSHIRE LLC	3000 WILSHIRE BLVD	RCRA NonGen / NLR, E MANIFEST	Lower	916, 0.173, South
N129	CANNELL & CHAFFIN, I	3000 WILSHIRE BLVD	RCRA-SQG, FINDS, ECHO, E MANIFEST	Lower	916, 0.173, South
L130	LOS ANGELES COUNTY M	3087 W WILSHIRE BLVD	CA UST	Lower	929, 0.176, SSW
L131	LOS ANGELES COUNTY M	3087 WILSHIRE BLVD	CA UST	Lower	929, 0.176, SSW
O132	LSD CITY OF LOS ANGE	400 SHATTO ST	E MANIFEST	Lower	930, 0.176, NW
L133	BULLOCKS WILSHIRE	3050 W WILSHIRE BLVD	CA UST	Lower	940, 0.178, SSW
L134	BULLOCKS WILSHIRE	3050 W WILSHIRE BLVD	CA HAZMAT LA	Lower	940, 0.178, SSW
L135	FREESTYLE ENTERTAINM	3050 WILSHIRE BLVD	CA CERS HAZ WASTE, CA HWTS, CA HAZNET	Lower	940, 0.178, SSW
R136	LOS ANGELES CITY OF	500 S OCCIDENTAL BLV	E MANIFEST	Lower	954, 0.181, East
O137	LSD CITY OF LOS ANGE	401 S SHATTO PL	E MANIFEST	Lower	955, 0.181, NW
O138	LSD CITY OF LOS ANGE	401 SHATTO PLACE	E MANIFEST	Lower	955, 0.181, NW
O139	LOS ANGELES CITY OF	401 SHATTO PL	E MANIFEST	Lower	955, 0.181, NW
O140	LSD CITY OF LOS ANGE	401 SHATTO PL	E MANIFEST	Lower	955, 0.181, NW
N141	LSD CITY OF LOS ANGE	2978 W. WILSHIRE BLV	E MANIFEST	Lower	963, 0.182, SSE
R142	LSD CITY OF LOS ANGE	520 S OCCIDENTAL BLV	E MANIFEST	Lower	970, 0.184, East
R143	THE CLEANING STORE	520 S OCCIDENTAL BLV	CA DRYCLEANERS	Lower	970, 0.184, East
R144	LA FELIPE DE NEVE LI	2820 W 6TH ST	RCRA-SQG, FINDS, ECHO	Lower	975, 0.185, ESE
T145	LOUISE DESIO	351 S VIRGIL AVE	RCRA NonGen / NLR	Higher	990, 0.188, North
O146	LSD CITY OF LOS ANGE	SHATTO PL & FOURTH S	E MANIFEST	Lower	997, 0.189, NW
O147	LSD CITY OF LOS ANGE	SHATTO PL & 4TH ST	E MANIFEST	Lower	997, 0.189, NW
O148	LSD CITY OF LOS ANGE	W 4TH ST AND SHATTO	E MANIFEST	Lower	997, 0.189, NW
O149	LOS ANGELES CITY OF	SHATTO PL & W 4TH ST	E MANIFEST	Lower	997, 0.189, NW
O150	LSD CITY OF LOS ANGE	SHATTO PL AND W 4TH	E MANIFEST	Lower	997, 0.189, NW
O151	LSD CITY OF LOS ANGE	W 4TH ST & SHATTO PL	E MANIFEST	Lower	997, 0.189, NW
O152	LOS ANGELES CITY OF	SHATTO PL. & W 4TH S	E MANIFEST	Lower	997, 0.189, NW
O153	LSD CITY OF LOS ANGE	SHATTO PLACE AND WES	E MANIFEST	Lower	997, 0.189, NW
O154	LSD CITY OF LOS ANGE	SHATTO & 4TH ST	E MANIFEST	Lower	997, 0.189, NW
O155	LSD CITY OF LOS ANGE	SHATTO PL AND 4TH ST	E MANIFEST	Lower	997, 0.189, NW
O156	LSD CITY OF LOS ANGE	SHATTO PL & W FOURTH	E MANIFEST	Lower	997, 0.189, NW

MAPPED SITES SUMMARY

Target Property Address:
525 SOUTH VIRGIL AVENUE
LOS ANGELES, CA 90020

Click on Map ID to see full detail.

MAP ID	SITE NAME	ADDRESS	DATABASE ACRONYMS	RELATIVE ELEVATION	DIST (ft. & mi.) DIRECTION
O157	LOS ANGELES CITY OF	4TH ST & SHATTO PL	E MANIFEST	Lower	997, 0.189, NW
O158	LOS ANGELES CITY OF	4TH ST & SHATTO PL	E MANIFEST	Lower	997, 0.189, NW
O159	LSD CITY OF LOS ANGE	SHATTO PL & W 4TH ST	E MANIFEST	Lower	997, 0.189, NW
O160	LSD CITY OF LOS ANGE	SHATTO LN & 4TH ST	E MANIFEST	Lower	997, 0.189, NW
U161	93674	561 S VERMONT AVE	CA HIST UST	Lower	1028, 0.195, West
U162	CHEVRON #9-3674 (FOR	561 VERMONT AVE S	UST FINDER RELEASE	Lower	1028, 0.195, West
U163	CHEVRON STATION 9367	561 S VERMONT AVE	RCRA-SQG, CA LUST, FINDS, ECHO, CA Cortese, CA...	Lower	1028, 0.195, West
U164	93674-CHEVRON STATIO	561 S VERMONT AVE	CA SWEEPS UST, CA FID UST, CA HAZMAT LA	Lower	1028, 0.195, West
U165	CHEVRON - BOU-ABSI,	561 S VERMONT AVE	CA UST	Lower	1028, 0.195, West
V166	CHIPOTLE MEXICAN GRI	3182 WILSHIRE BLVD	RCRA NonGen / NLR, E MANIFEST	Lower	1029, 0.195, SW
V167	CHIPOTLE MEXICAN GRI	3183 W WILSHIRE BLVD	CA HAZMAT LA	Lower	1029, 0.195, SW
R168		2831 W 6TH ST	CA UST	Lower	1033, 0.196, ESE
T169	SHRINERS HOSPITAL FO	3160 GENEVA STREET	UST FINDER RELEASE	Higher	1050, 0.199, NNE
T170	GENEVA CHO LLC	3160 GENEVA STREET	RCRA NonGen / NLR, E MANIFEST	Higher	1050, 0.199, NNE
T171	GENEVA CHO, LLC-GENE	3160 GENEVA STREET	RCRA NonGen / NLR, E MANIFEST	Higher	1050, 0.199, NNE
T172	SHRINERS HOSPITAL FO	3160 GENEVA STREET	CA LUST, CA Cortese, CA CERS	Higher	1050, 0.199, NNE
T173	GENEVA CHO LLC (OLD	3160 W GENEVA ST	CA UST	Higher	1050, 0.199, NNE
T174	SHRINER'S HOSPITAL F	3160 GENEVA ST	CA SWEEPS UST, CA FID UST, CA EMI	Higher	1050, 0.199, NNE
T175	GENEVA CHO, LLC	3160 GENEVA ST	CA UST	Higher	1050, 0.199, NNE
T176	GENEVA CHO LLC (OLD	3160 W GENEVA ST	CA HAZMAT LA	Higher	1050, 0.199, NNE
T177	GENEVA CHO LLC	3160 GENEVA ST	RCRA NonGen / NLR, E MANIFEST	Higher	1050, 0.199, NNE
T178	GENEVA CHO LLC	3160 W GENEVA STREET	RCRA NonGen / NLR, E MANIFEST	Higher	1050, 0.199, NNE
W179		3100 WILSHIRE BLVD	CA UST	Lower	1065, 0.202, SSW
X180	LSD CITY OF LOS ANGE	2889 WILSHIRE BLVD	E MANIFEST	Lower	1066, 0.202, SE
N181	BANDO DELA 3, LLC	3020 WILSHIRE BLVD	RCRA NonGen / NLR, E MANIFEST	Lower	1084, 0.205, South
N182	PACIFIC BELL	3020 WILSHIRE BLVD	RCRA NonGen / NLR, FINDS, ECHO	Lower	1084, 0.205, South
Y183	LSD CITY OF LOS ANGE	3255 W 4TH ST	E MANIFEST	Lower	1104, 0.209, NW
Y184	LSD CITY OF LOS ANGE	3260 W 4TH STREET	E MANIFEST	Lower	1125, 0.213, NW
Y185	LSD CITY OF LOS ANGE	3260 W 4TH ST	E MANIFEST	Lower	1125, 0.213, NW
Z186	MCKINLEY MORTUARY	444 S VERMONT AVE	CA SWEEPS UST, CA FID UST	Lower	1127, 0.213, WNW
Z187	HK TOWN, LLC	444 S VERMONT AVE	CA UST	Lower	1127, 0.213, WNW
Z188		444 S VERMONT AVE	CA AST	Lower	1127, 0.213, WNW
Z189	VERMONT CHEVROLET	444 S VERMONT AVE	CA HWTS, CA HAZNET, CA HAZMAT LA	Lower	1127, 0.213, WNW
Z190	VERMONT CHEVROLET	444 S VERMONT AVE	RCRA-SQG, FINDS, ECHO, CA HWTS, CA HAZNET	Lower	1127, 0.213, WNW
U191	WALGREEN	3201 W. 6TH ST.	RCRA-SQG, E MANIFEST	Lower	1132, 0.214, West
U192	WALGREENS #5879	3201 W 6TH ST	CA CERS HAZ WASTE, CA HWTS, CA HAZNET, CA HAZMAT..	Lower	1132, 0.214, West
U193	PROVIDENCE EXPRESSCA	3201 W 6TH ST	RCRA NonGen / NLR	Lower	1132, 0.214, West
U194	WALGREEN	3201 W. 6TH ST.	RCRA-VSQG, E MANIFEST	Lower	1132, 0.214, West
V195	SINA'S CUSTOM LAB	3136 W WILSHIRE BLVD	CA HAZMAT LA	Lower	1141, 0.216, SW

MAPPED SITES SUMMARY

Target Property Address:
525 SOUTH VIRGIL AVENUE
LOS ANGELES, CA 90020

Click on Map ID to see full detail.

MAP ID	SITE NAME	ADDRESS	DATABASE ACRONYMS	RELATIVE ELEVATION	DIST (ft. & mi.) DIRECTION
R196	METROPOLITAN SKILLS	2801 W 6TH ST	RCRA-LQG	Lower	1142, 0.216, ESE
R197	METROPOLITAN SKILLS	2801 W 6TH ST	FINDS, ECHO, E MANIFEST	Lower	1142, 0.216, ESE
Q198	WILSHIRE CAR WASH	505 VERMONT AVE S	UST FINDER RELEASE	Lower	1144, 0.217, West
Q199	WILSHIRE CAR WASH	505 S VERMONT	CA HIST UST	Lower	1144, 0.217, West
Q200	WILSHIRE CAR WASH	505 S VERMONT AVE	CA SWEEPS UST, CA FID UST, CA HAZMAT LA, CA CERS	Lower	1144, 0.217, West
Q201	V5 CAR WASH	505 S VERMONT AVE	CA UST	Lower	1144, 0.217, West
Q202	WILSHIRE CAR WASH	505 VERMONT AVE S	CA LUST, CA Cortese, CA ENF, CA HIST CORTESE, CA...	Lower	1144, 0.217, West
T203	LOS ANGELES SHRINERS	3169 GENEVA ST	CA LUST, CA Cortese, CA HIST CORTESE, CA CERS	Higher	1151, 0.218, NNE
T204	LOS ANGELES SHRINERS	3169 GENEVA ST	UST FINDER RELEASE	Higher	1151, 0.218, NNE
Z205	JACK IN THE BOX #038	459 S VERMONT AVE	CA HAZMAT LA, CA CERS	Lower	1167, 0.221, WNW
Z206	UNK	443 S VERMONT AVE	CA SWEEPS UST, CA FID UST, CA HAZMAT LA	Lower	1186, 0.225, WNW
Z207	EDEN MOTOR & TIRE IN	443 S VERMONT AVE	RCRA NonGen / NLR	Lower	1186, 0.225, WNW
Z208	EDEN MOTOR & TIRE	443 S VERMONT AVE	CA UST	Lower	1186, 0.225, WNW
Y209	SIZZLER #1628	400 S VERMONT S	CA HAZMAT LA	Lower	1193, 0.226, NW
AA210	LSD CITY OF LOS ANGE	2915 SUNSET PL	E MANIFEST	Lower	1194, 0.226, South
AA211	LSD CITY OF LOS ANGE	2999 SUNSET PL	E MANIFEST	Lower	1209, 0.229, South
V212	OPERATING ENGINEERS		PFAS ECHO	Lower	1233, 0.234, SW
Z213	433 VERMONT, LP	433 S. VERMONT AVE	RCRA NonGen / NLR, E MANIFEST	Lower	1248, 0.236, WNW
AA214	LOS ANGELES CITY OF	SUNSET PL & WILSHIRE	E MANIFEST	Lower	1258, 0.238, South
V215		3179 WILSHIRE BLVD	CA UST	Lower	1263, 0.239, SW
W216	SOUTHWESTERN LAW SCH	675 S WESTMORELAND A	CA HWTS, CA HAZNET, CA HAZMAT LA	Lower	1267, 0.240, SSW
W217	SOUTHWESTERN UNIVERS	675 S. WESTMORELAND	RCRA NonGen / NLR, E MANIFEST	Lower	1267, 0.240, SSW
W218	SOUTHWESTERN LAW SCH	675 S WESTMORELAND A	RCRA NonGen / NLR, E MANIFEST	Lower	1267, 0.240, SSW
AB219	LOS ANGELES CITY OF	635 S VERMONT AVE	E MANIFEST	Lower	1268, 0.240, WSW
X220	LSD CITY OF LOS ANGE	HOOVER ST & WILSHIRE	E MANIFEST	Lower	1276, 0.242, SE
U221	STAPLES RETAIL	3223 WEST 6TH STREET	RCRA NonGen / NLR, E MANIFEST	Lower	1284, 0.243, West
U222	SIXTH & NEW HAMPSHIR	3223 W 6TH ST	CA CERS HAZ WASTE, CA HWTS, CA HAZNET, CA HAZMAT..	Lower	1284, 0.243, West
AA223	LSD CITY OF LOS ANGE	2914 W SUNSET PL	E MANIFEST	Lower	1309, 0.248, South
Z224	WARREN BIGGS LEASING	425 S VERMONT AVE	CA HIST UST	Lower	1318, 0.250, NW
Z225	WARREN BIGGS LEASING	425 S VERMONT AVE	CA SWEEPS UST, CA HIST UST, CA FID UST	Lower	1318, 0.250, NW
AB226	HERTZ CORPORATION	643 VERMONT AVE S	UST FINDER RELEASE	Lower	1331, 0.252, WSW
AB227	HERTZ CORPORATION	643 VERMONT AVE S	CA LUST, CA SWEEPS UST, CA FID UST, CA Cortese, CA...	Lower	1331, 0.252, WSW
228	SHATTO CLEANERS	401 SOUTH VERMONT AV	CA ENVIROSTOR, CA VCP, CA CERS HAZ WASTE, CA...	Lower	1414, 0.268, NW
AC229	TEXACO SVC STA	3201 WILSHIRE BLVD	RCRA-LQG, CA LUST, CA SWEEPS UST, CA HIST UST, CA...	Lower	1433, 0.271, SW
AC230	TEXACO STATION	3201 WILSHIRE BLVD	UST FINDER RELEASE	Lower	1433, 0.271, SW
AC231	SHELL SERVICE STATIO	3201 WILSHIRE BLVD	UST FINDER RELEASE	Lower	1433, 0.271, SW
AC232	TEXACO STATION	3201 WILSHIRE	CA LUST, CA Cortese, CA HIST CORTESE, CA CERS	Lower	1433, 0.271, SW
AC233	CENTRAL LOS ANGELES	VERMONT AVENUE/WILSH	CA ENVIROSTOR, CA SCH	Lower	1459, 0.276, SW
234	CAMINO NUEVO CHARTER	3400 WEST 3RD STREET	CA ENVIROSTOR, CA SCH, CA CERS	Higher	1557, 0.295, NNW

MAPPED SITES SUMMARY

Target Property Address:
525 SOUTH VIRGIL AVENUE
LOS ANGELES, CA 90020

Click on Map ID to see full detail.

MAP ID	SITE NAME	ADDRESS	DATABASE ACRONYMS	RELATIVE ELEVATION	DIST (ft. & mi.) DIRECTION
235	BRYON II HOMELESS HO	2721 WILSHIRE BLVD	CA LUST, CA Cortese	Lower	1558, 0.295, SE
AD236	STATE COMPENSATION I	600 LAFAYETTE PARK P	CA LUST, CA Cortese, CA HIST CORTESE, CA CERS	Lower	1612, 0.305, ESE
AD237	STATE COMPENSATION I	600 LAFAYETTE PARK P	UST FINDER RELEASE	Lower	1612, 0.305, ESE
AE238	BERENDO SHOPPING CEN	3301-3317 W. SIXTH S	SEMS-ARCHIVE	Lower	1783, 0.338, West
AD239	TIDES SENIOR APARTME	623 RAMPART BLVD S	CA LUST, CA Cortese, CA CERS	Higher	1810, 0.343, ESE
AD240	TIDES SENIOR APARTME	623 RAMPART BLVD S	UST FINDER RELEASE	Higher	1810, 0.343, ESE
241	LAUSD - COMMONWEALTH	215 S COMMONWEALTH A	CA ENVIROSTOR, CA SCH, CA HWTS, CA HAZNET, CA...	Higher	1892, 0.358, NNE
AE242	CATELLUS DEVELOPMENT	3324 006TH ST W	CA LUST, CA Cortese, CA HIST CORTESE, CA CERS	Lower	1895, 0.359, West
243	DFK CORP.	3278 WILSHIRE	CA CPS-SLIC, CA CHMIRS, CA CERS	Lower	1982, 0.375, WSW
244	TOSCO - 76 STATION #	3501 003RD ST W	CA LUST, CA Cortese, CA CERS	Lower	2005, 0.380, NW
AF245	SHELL #204-4539-5906	700 VERMONT AVE S	CA LUST, CA Cortese, CA HIST CORTESE, CA CERS	Lower	2014, 0.381, SSW
AF246	SHELL #204-4539-5906	700 VERMONT AVE S	UST FINDER RELEASE	Lower	2014, 0.381, SSW
AE247	G & C MAINTENANCE	3325 6TH ST. W.	CA LUST, CA Cortese, CA CERS	Lower	2035, 0.385, West
AE248	G & C MAINTENANCE (F	3325 6TH ST. W.	UST FINDER RELEASE	Lower	2035, 0.385, West
249	ARCO #0020	3325 006TH ST W	CA LUST, CA Cortese, CA HIST CORTESE, CA CERS	Lower	2099, 0.398, West
AF250	TOSCO - 76 STATION #	703 VERMONT AVE S	CA LUST, CA Cortese, CA CERS	Lower	2106, 0.399, SW
AF251	TOSCO/76 PRODUCTS ST	703 VERMONT	CA HIST CORTESE	Lower	2106, 0.399, SW
AF252	TOSCO - 76 STATION #	703 VERMONT AVE S	UST FINDER RELEASE	Lower	2106, 0.399, SW
253	BELMONT/HOLLYWOOD PR	310 SOUTH LAFAYETTE	CA ENVIROSTOR, CA SCH, CA CERS	Higher	2160, 0.409, ENE
AF254	730 VERMONT VENTURES	730-732 VERMONT AVE	CA LUST, CA Cortese	Lower	2170, 0.411, SSW
255	2ND & JUANITA AVENUE	2ND & JUANITA AVE	CA WMUDS/SWAT	Higher	2190, 0.415, NNW
AG256	LESLIE FAMILY TRUST	3566/3580 WEST THIRD	CA CPS-SLIC, CA DEED, CA CERS	Lower	2227, 0.422, NW
AG257	WON S. WOO	310 BERENDO ST S	UST FINDER RELEASE	Lower	2239, 0.424, NW
AG258	WON S. WOO	310 BERENDO ST S	CA LUST, CA Cortese, CA HIST CORTESE, CA CERS	Lower	2239, 0.424, NW
AG259	ATLAS WIRELINE	1213 N. VENTURA AVE	CA CPS-SLIC, CA CERS	Lower	2253, 0.427, NW
AH260	PACIFIC BELL TELEPHO	720 RAMPART BLVD, SO	UST FINDER RELEASE	Higher	2274, 0.431, SSE
AH261	PACIFIC BELL (G2-177	720 RAMPART BLVD S	UST FINDER RELEASE	Higher	2274, 0.431, SSE
AH262	PACIFIC BELL TELEPHO	720 RAMPART BLVD, SO	CA LUST, CA Cortese, CA CERS	Higher	2274, 0.431, SSE
AH263	AT&T SERVICES INC	720 S RAMPART BLVD	RCRA-VSQG, CA LUST, CA CERS HAZ WASTE, CA SWEEPS...	Higher	2274, 0.431, SSE
AG264	LESLIE FAMILY TRUST	3566 003RD ST W	CA LUST	Lower	2282, 0.432, NW
AG265	LESLIE FAMILY TRUST	3566-3580 003RD	CA CPS-SLIC	Lower	2336, 0.442, NW
AG266	LESLIE FAMILY TRUST	3566 003RD	CA HIST CORTESE	Lower	2343, 0.444, NW
AI267	CHEVRON #9-1446	2525 WILSHIRE BLVD	UST FINDER RELEASE	Higher	2433, 0.461, SE
AI268	CHEVRON #9-1446	2525 WILSHIRE BLVD	CA LUST, CA Cortese, CA HIST CORTESE, CA CERS	Higher	2433, 0.461, SE
AJ269	PHILLIP 66 5779	2701 3RD STREET W	CA LUST, CA Cortese, CA CERS	Higher	2568, 0.486, ENE
AJ270	PHILLIP 66 5779	2701 3RD STREET W	UST FINDER RELEASE	Higher	2568, 0.486, ENE
AJ271	CHEVRON #9-1340	280 RAMPART BLVD S	UST FINDER RELEASE	Higher	2602, 0.493, ENE
AJ272	CHEVRON #9-1340	280 RAMPART BLVD S	CA LUST, CA Cortese, CA CERS	Higher	2602, 0.493, ENE
AK273	76 STATION #2124	801 HOOVER ST S	UST FINDER RELEASE	Higher	2605, 0.493, SSE

MAPPED SITES SUMMARY

Target Property Address:
525 SOUTH VIRGIL AVENUE
LOS ANGELES, CA 90020

Click on Map ID to see full detail.

MAP ID	SITE NAME	ADDRESS	DATABASE ACRONYMS	RELATIVE ELEVATION	DIST (ft. & mi.) DIRECTION
AK274	TOSCO - 76 STATION #	801 HOOVER ST S	CA LUST, CA Cortese, CA HIST CORTESE, CA CERS	Higher	2605, 0.493, SSE
275	BELMONT/HOLLYWOOD EL	2401 WILSHIRE BOULEV	CA ENVIROSTOR, CA SCH	Higher	2657, 0.503, ESE
276	HOOVER STREET ELEMEN	2726 FRANCIS AVE	RCRA-LQG, CA ENVIROSTOR, CA SCH, FINDS, E MANIFEST	Lower	2853, 0.540, SSE
277	CAHUENGA ELEMENTARY	MARIPOSA AVENUE/FIFT	CA ENVIROSTOR, CA SCH	Lower	3031, 0.574, West
278	CENTRAL LOS ANGELES	3400 WILSHIRE BOULEV	CA ENVIROSTOR, CA LUST, CA SCH, CA HIST CORTESE,...	Lower	3071, 0.582, WSW
AL279	RISE KOHYANG HIGH SC	3500 WEST 1ST STREET	CA ENVIROSTOR, CA SCH, CA SWEEPS UST, CA FID UST	Higher	3129, 0.593, NNW
280	WEST FOURTH STREET S	2424 WEST 4TH STREET	CA ENVIROSTOR	Higher	3162, 0.599, East
AL281	CENTRAL REGION ELEME	COUNCIL STREET/JUANI	CA ENVIROSTOR, CA SCH, CA DEED	Higher	3338, 0.632, NNW
AM282	CENTRAL REGION MACAR	PARK VIEW STREET/GRA	CA ENVIROSTOR, CA SCH	Lower	3454, 0.654, SE
AM283	BELMONT/HOLLYWOOD PR	2300 WEST 7TH STREET	CA ENVIROSTOR, CA SCH	Higher	3457, 0.655, SE
284	CENTRAL LOS ANGELES	450 SOUTH GRAND VIEW	CA ENVIROSTOR, CA SCH, CA CERS	Higher	3510, 0.665, ESE
285	BELMONT NEW PRIMARY	218/220/222/224 N. J	CA ENVIROSTOR, CA SCH	Higher	3540, 0.670, North
286	BELMONT NEW ELEMENTA	NORTH VERMONT AVENUE	CA ENVIROSTOR, CA SCH	Higher	3691, 0.699, NNW
AN287	CROSSROADS TRUST/AKA	221 NORTH WESTMORELA	CA ENVIROSTOR, CA VCP, CA SCH, CA CERS	Lower	3784, 0.717, North
AN288	NEWELL COLOUR	221 N. WESTMORLAND A	CA ENVIROSTOR	Lower	3784, 0.717, North
289	TRUST SERVICES OF AM	218,220,224 NORTH JU	CA ENVIROSTOR	Lower	3838, 0.727, North
290	PARK VIEW VILLAGE	933 - 937 SOUTH PARK	CA ENVIROSTOR	Higher	3950, 0.748, SSE
AO291	PUEBLO NUEVO CHARTER	3501-3515 WEST TEMPL	CA ENVIROSTOR, CA SCH	Higher	4530, 0.858, NNE
AO292	CAL WATER	315 N HOOVER ST	CA ENVIROSTOR, CA HIST UST	Higher	4562, 0.864, NNE
AO293	CAL WATER	315 N HOOVER ST	CA SWEEPS UST, CA FID UST, CA HWP, CA HAZMAT LA,...	Higher	4562, 0.864, NNE
AP294	APPLIED GRAPHICS TEC	340 N MADISON AV	CA ENVIROSTOR, CA EMI, CA HAZMAT LA	Higher	4645, 0.880, North
AP295	BELMONT/HOLLYWOOD NO	OAKWOOD AVENUE/JUANI	CA ENVIROSTOR, CA SCH	Higher	4696, 0.889, North
296	CAHUENGA ELEM #11/CD	HARVARD BOULEVARD/TH	CA ENVIROSTOR, CA SCH	Lower	4797, 0.909, WNW
297	HOBART/WILTON PRIMAR	SAN MARINO ST/OLYMPI	CA ENVIROSTOR, CA SCH	Lower	4814, 0.912, SW
298	1X LOS ANGELES CITY/	411 N VERMONT AVE	CA ENVIROSTOR, CA HWTS, CA HAZNET, CA HAZMAT LA	Higher	5025, 0.952, NNW
299	HOBART/WILTON PRIMAR	7TH STREET/HOBART BO	CA ENVIROSTOR, CA SCH	Lower	5170, 0.979, WSW
300	BELMONT NEW PRIMARY	LAKE STREET/ROSELAKE	CA ENVIROSTOR, CA SCH	Higher	5172, 0.980, ENE
301	BELMONT NEW ELEMENTA	WILSHIRE BOULEVARD/H	CA ENVIROSTOR, CA SCH	Lower	5245, 0.993, West

EXECUTIVE SUMMARY

TARGET PROPERTY SEARCH RESULTS

The target property was identified in the following records. For more information on this property see page 9 of the attached EDR Radius Map report:

Site	Database(s)	EPA ID
LSD CITY OF LOS ANGE 525 S VIRGIL AVE LOS ANGELES, CA 90020	E MANIFEST	N/A

DATABASES WITH NO MAPPED SITES

No mapped sites were found in EDR's search of available ("reasonably ascertainable ") government records either on the target property or within the search radius around the target property for the following databases:

STANDARD ENVIRONMENTAL RECORDS

Lists of Federal NPL (Superfund) sites

NPL ---------- National Priority List
Proposed NPL ---------- Proposed National Priority List Sites
NPL LIENS ---------- Federal Superfund Liens

Lists of Federal Delisted NPL sites

Delisted NPL ---------- National Priority List Deletions

Lists of Federal sites subject to CERCLA removals and CERCLA orders

FEDERAL FACILITY ---------- Federal Facility Site Information listing
SEMS ---------- Superfund Enterprise Management System

Lists of Federal RCRA facilities undergoing Corrective Action

CORRACTS ---------- Corrective Action Report

Lists of Federal RCRA TSD facilities

RCRA-TSDF ---------- RCRA - Treatment, Storage and Disposal

Federal institutional controls / engineering controls registries

LUCIS ---------- Land Use Control Information System
US ENG CONTROLS ---------- Engineering Controls Sites List
US INST CONTROLS ---------- Institutional Controls Sites List

Federal ERNS list

ERNS ---------- Emergency Response Notification System

EXECUTIVE SUMMARY

Lists of state- and tribal (Superfund) equivalent sites

CA RESPONSE ---- State Response Sites

Lists of state and tribal landfills and solid waste disposal facilities

CA SWF/LF ---- Solid Waste Information System

Lists of state and tribal leaking storage tanks

INDIAN LUST ---- Leaking Underground Storage Tanks on Indian Land

Lists of state and tribal registered storage tanks

FEMA UST ---- Underground Storage Tank Listing
INDIAN UST ---- Underground Storage Tanks on Indian Land

Lists of state and tribal voluntary cleanup sites

INDIAN VCP ---- Voluntary Cleanup Priority Listing

Lists of state and tribal brownfield sites

CA BROWNFIELDS ---- Considered Brownfieds Sites Listing

ADDITIONAL ENVIRONMENTAL RECORDS

Local Brownfield lists

US BROWNFIELDS ---- A Listing of Brownfields Sites

Local Lists of Landfill / Solid Waste Disposal Sites

CA SWRCY ---- Recycler Database
CA HAULERS ---- Registered Waste Tire Haulers Listing
INDIAN ODI ---- Report on the Status of Open Dumps on Indian Lands
DEBRIS REGION 9 ---- Torres Martinez Reservation Illegal Dump Site Locations
ODI ---- Open Dump Inventory
IHS OPEN DUMPS ---- Open Dumps on Indian Land

Local Lists of Hazardous waste / Contaminated Sites

CA AOCONCERN ---- Key Areas of Concerns in Los Angeles County
US HIST CDL ---- Delisted National Clandestine Laboratory Register
CA HIST Cal-Sites ---- Historical Calsites Database
CA CDL ---- Clandestine Drug Labs
CA Toxic Pits ---- Toxic Pits Cleanup Act Sites
US CDL ---- National Clandestine Laboratory Register

Local Land Records

CA LIENS ---- Environmental Liens Listing
LIENS 2 ---- CERCLA Lien Information

Records of Emergency Release Reports

HMIRS	Hazardous Materials Information Reporting System
CA LDS	Land Disposal Sites Listing
CA MCS	Military Cleanup Sites Listing
CA SPILLS 90	SPILLS 90 data from FirstSearch

Other Ascertainable Records

FUDS	Formerly Used Defense Sites
DOD	Department of Defense Sites
SCRD DRYCLEANERS	State Coalition for Remediation of Drycleaners Listing
US FIN ASSUR	Financial Assurance Information
EPA WATCH LIST	EPA WATCH LIST
2020 COR ACTION	2020 Corrective Action Program List
TSCA	Toxic Substances Control Act
TRIS	Toxic Chemical Release Inventory System
SSTS	Section 7 Tracking Systems
ROD	Records Of Decision
RMP	Risk Management Plans
RAATS	RCRA Administrative Action Tracking System
PRP	Potentially Responsible Parties
PADS	PCB Activity Database System
ICIS	Integrated Compliance Information System
FTTS	FIFRA/ TSCA Tracking System - FIFRA (Federal Insecticide, Fungicide, & Rodenticide Act)/TSCA (Toxic Substances Control Act)
MLTS	Material Licensing Tracking System
COAL ASH DOE	Steam-Electric Plant Operation Data
COAL ASH EPA	Coal Combustion Residues Surface Impoundments List
PCB TRANSFORMER	PCB Transformer Registration Database
RADINFO	Radiation Information Database
HIST FTTS	FIFRA/TSCA Tracking System Administrative Case Listing
DOT OPS	Incident and Accident Data
CONSENT	Superfund (CERCLA) Consent Decrees
INDIAN RESERV	Indian Reservations
FUSRAP	Formerly Utilized Sites Remedial Action Program
UMTRA	Uranium Mill Tailings Sites
LEAD SMELTERS	Lead Smelter Sites
US AIRS	Aerometric Information Retrieval System Facility Subsystem
US MINES	Mines Master Index File
ABANDONED MINES	Abandoned Mines
MINES MRDS	Mineral Resources Data System
UXO	Unexploded Ordnance Sites
DOCKET HWC	Hazardous Waste Compliance Docket Listing
FUELS PROGRAM	EPA Fuels Program Registered Listing
PFAS NPL	Superfund Sites with PFAS Detections Information
PFAS FEDERAL SITES	Federal Sites PFAS Information
PFAS TSCA	PFAS Manufacture and Imports Information
PFAS TRIS	List of PFAS Added to the TRI
PFAS RCRA MANIFEST	PFAS Transfers Identified In the RCRA Database Listing
PFAS ATSDR	PFAS Contamination Site Location Listing
PFAS WQP	Ambient Environmental Sampling for PFAS
PFAS PROJECT	NORTHEASTERN UNIVERSITY PFAS PROJECT
PFAS NPDES	Clean Water Act Discharge Monitoring Information

PFAS ECHO FIRE TRAIN Facilities in Industries that May Be Handling PFAS Listing
PFAS PT 139 AIRPORT All Certified Part 139 Airports PFAS Information Listing
AQUEOUS FOAM NRC Aqueous Foam Related Incidents Listing
BIOSOLIDS ICIS-NPDES Biosolids Facility Data
UST FINDER UST Finder Database
CA PFAS PFAS Investigation Site Location Listing
CA AQUEOUS FOAM Former Fire Training Facility Assessments Listing
CA BOND EXP. PLAN Bond Expenditure Plan
CA CHROME PLATING Chrome Plating Facilities Listing
CA CUPA Listings CUPA Resources List
CA Financial Assurance Financial Assurance Information Listing
CA ICE Inspection, Compliance and Enforcement
CA HWT Registered Hazardous Waste Transporter Database
LA CO LF METHANE Methane Producing Landfills
CA MINES Mines Site Location Listing
CA MWMP Medical Waste Management Program Listing
CA NPDES NPDES Permits Listing
CA PEST LIC Pesticide Regulation Licenses Listing
CA PROC Certified Processors Database
CA Notify 65 Proposition 65 Records
CA HAZMAT Hazardous Material Facilities
CA Site Mitigation Site Mitigation List
CA UIC UIC Listing
CA UIC GEO UIC GEO (GEOTRACKER)
CA WASTEWATER PITS Oil Wastewater Pits Listing
CA WDS Waste Discharge System
CA WIP Well Investigation Program Case List
CA MILITARY PRIV SITES MILITARY PRIV SITES (GEOTRACKER)
CA PROJECT PROJECT (GEOTRACKER)
CA WDR Waste Discharge Requirements Listing
CA CIWQS California Integrated Water Quality System
CA NON-CASE INFO NON-CASE INFO (GEOTRACKER)
CA OTHER OIL GAS OTHER OIL & GAS (GEOTRACKER)
CA PROD WATER PONDS PROD WATER PONDS (GEOTRACKER)
CA SAMPLING POINT SAMPLING POINT (GEOTRACKER)
CA WELL STIM PROJ Well Stimulation Project (GEOTRACKER)

EDR HIGH RISK HISTORICAL RECORDS

EDR Exclusive Records

EDR MGP EDR Proprietary Manufactured Gas Plants

EDR RECOVERED GOVERNMENT ARCHIVES

Exclusive Recovered Govt. Archives

CA RGA LF Recovered Government Archive Solid Waste Facilities List
CA RGA LUST Recovered Government Archive Leaking Underground Storage Tank

SURROUNDING SITES: SEARCH RESULTS

Surrounding sites were identified in the following databases.

EXECUTIVE SUMMARY

Elevations have been determined from the USGS Digital Elevation Model and should be evaluated on a relative (not an absolute) basis. Relative elevation information between sites of close proximity should be field verified. Sites with an elevation equal to or higher than the target property have been differentiated below from sites with an elevation lower than the target property.
Page numbers and map identification numbers refer to the EDR Radius Map report where detailed data on individual sites can be reviewed.

Sites listed in ***bold italics*** are in multiple databases.

Unmappable (orphan) sites are not considered in the foregoing analysis.

STANDARD ENVIRONMENTAL RECORDS

Lists of Federal CERCLA sites with NFRAP

SEMS-ARCHIVE: SEMS-ARCHIVE (Superfund Enterprise Management System Archive) tracks sites that have no further interest under the Federal Superfund Program based on available information. The list was formerly known as the CERCLIS-NFRAP, renamed to SEMS ARCHIVE by the EPA in 2015. EPA may perform a minimal level of assessment work at a site while it is archived if site conditions change and/or new information becomes available. Archived sites have been removed and archived from the inventory of SEMS sites. Archived status indicates that, to the best of EPA's knowledge, assessment at a site has been completed and that EPA has determined no further steps will be taken to list the site on the National Priorities List (NPL), unless information indicates this decision was not appropriate or other considerations require a recommendation for listing at a later time. The decision does not necessarily mean that there is no hazard associated with a given site; it only means that. based upon available information, the location is not judged to be potential NPL site.

A review of the SEMS-ARCHIVE list, as provided by EDR, and dated 03/27/2025 has revealed that there is 1 SEMS-ARCHIVE site within approximately 0.5 miles of the target property.

Lower Elevation	Address	Direction / Distance	Map ID	Page
BERENDO SHOPPING CEN Site ID: 0904995 EPA Id: CA0000187989	3301-3317 W. SIXTH S	W 1/4 - 1/2 (0.338 mi.)	AE238	1041

Lists of Federal RCRA generators

RCRA-LQG: RCRAInfo is EPA's comprehensive information system, providing access to data supporting the Resource Conservation and Recovery Act (RCRA) of 1976 and the Hazardous and Solid Waste Amendments (HSWA) of 1984. The database includes selective information on sites which generate, transport, store, treat and/or dispose of hazardous waste as defined by the Resource Conservation and Recovery Act (RCRA). Large quantity generators (LQGs) generate over 1,000 kilograms (kg) of hazardous waste, or over 1 kg of acutely hazardous waste per month.

A review of the RCRA-LQG list, as provided by EDR, and dated 02/17/2025 has revealed that there are 4 RCRA-LQG sites within approximately 0.25 miles of the target property.

Lower Elevation	Address	Direction / Distance	Map ID	Page
TARGET CORPORATION EPA ID:: CAR000278135	***620 S VIRGIL AVE STE***	***SSE 0 - 1/8 (0.099 mi.)***	***F43***	***238***
LAUSD YOUNG OAK KIM	***615 SHATTO PL***	***SW 1/8 - 1/4 (0.133 mi.)***	***K60***	***314***

EPA ID:: CAR000175968				
LOS ANGELES COUNTY - EPA ID:: CAP000382572	510 S VERMONT AVE	WNW 1/8 - 1/4 (0.163 mi.)	Q108	442
METROPOLITAN SKILLS EPA ID:: CAR000225649	2801 W 6TH ST	ESE 1/8 - 1/4 (0.216 mi.)	R196	876

RCRA-SQG: RCRAInfo is EPA's comprehensive information system, providing access to data supporting the Resource Conservation and Recovery Act (RCRA) of 1976 and the Hazardous and Solid Waste Amendments (HSWA) of 1984. The database includes selective information on sites which generate, transport, store, treat and/or dispose of hazardous waste as defined by the Resource Conservation and Recovery Act (RCRA). Small quantity generators (SQGs) generate between 100 kg and 1,000 kg of hazardous waste per month.

A review of the RCRA-SQG list, as provided by EDR, and dated 02/17/2025 has revealed that there are 9 RCRA-SQG sites within approximately 0.25 miles of the target property.

Lower Elevation	Address	Direction / Distance	Map ID	Page
MYUNG SUP IM DBA DYN EPA ID:: CAD983595083	***3151 W 6TH ST***	***WSW 0 - 1/8 (0.113 mi.)***	***G53***	***300***
UNITED STATES BORAX EPA ID:: CAD008382251	***3075 WILSHIRE BOULEV***	***SSW 1/8 - 1/4 (0.140 mi.)***	***L64***	***336***
O E F INC EPA ID:: CAR000053884	***3055 WILSHIRE BLVD***	***S 1/8 - 1/4 (0.152 mi.)***	***L83***	***384***
SHERATON TOWN HOUSE EPA ID:: CAP000041335	2955 WILSHIRE BLVD	SSE 1/8 - 1/4 (0.159 mi.)	M95	404
CANNELL & CHAFFIN, I EPA ID:: CAD981446768	***3000 WILSHIRE BLVD***	***S 1/8 - 1/4 (0.173 mi.)***	***N129***	***526***
LA FELIPE DE NEVE LI EPA ID:: CAD981990369	***2820 W 6TH ST***	***ESE 1/8 - 1/4 (0.185 mi.)***	***R144***	***563***
CHEVRON STATION 9367 EPA ID:: CAD983668328	***561 S VERMONT AVE***	***W 1/8 - 1/4 (0.195 mi.)***	***U163***	***631***
VERMONT CHEVROLET EPA ID:: CAD983621012	***444 S VERMONT AVE***	***WNW 1/8 - 1/4 (0.213 mi.)***	***Z190***	***718***
WALGREEN EPA ID:: CAL000323473	***3201 W. 6TH ST.***	***W 1/8 - 1/4 (0.214 mi.)***	***U191***	***734***

RCRA-VSQG: RCRAInfo is EPA's comprehensive information system, providing access to data supporting the Resource Conservation and Recovery Act (RCRA) of 1976 and the Hazardous and Solid Waste Amendments (HSWA) of 1984. The database includes selective information on sites which generate, transport, store, treat and/or dispose of hazardous waste as defined by the Resource Conservation and Recovery Act (RCRA). Very small quantity generators (VSQGs) generate less than 100 kg of hazardous waste, or less than 1 kg of acutely hazardous waste per month.

A review of the RCRA-VSQG list, as provided by EDR, and dated 02/17/2025 has revealed that there are 2 RCRA-VSQG sites within approximately 0.25 miles of the target property.

Lower Elevation	Address	Direction / Distance	Map ID	Page
CVS	***620 S. VIRGIL AVE. S***	***SSE 0 - 1/8 (0.099 mi.)***	***F44***	***259***

EPA ID:: CAR000284059

WALGREEN	***3201 W. 6TH ST.***	***W 1/8 - 1/4 (0.214 mi.)***	***U194***	***854***

EPA ID:: CAR000319368

Lists of state- and tribal hazardous waste facilities

CA ENVIROSTOR: The Department of Toxic Substances Control's (DTSC's) Site Mitigation and Brownfields Reuse Program's (SMBRP's) EnviroStor database identifes sites that have known contamination or sites for which there may be reasons to investigate further. The database includes the following site types: Federal Superfund sites (National Priorities List (NPL)); State Response, including Military Facilities and State Superfund; Voluntary Cleanup; and School sites. EnviroStor provides similar information to the information that was available in CalSites, and provides additional site information, including, but not limited to, identification of formerly-contaminated properties that have been released for reuse, properties where environmental deed restrictions have been recorded to prevent inappropriate land uses, and risk characterization information that is used to assess potential impacts to public health and the environment at contaminated sites.

A review of the CA ENVIROSTOR list, as provided by EDR, and dated 01/21/2025 has revealed that there are 31 CA ENVIROSTOR sites within approximately 1 mile of the target property.

Equal/Higher Elevation	Address	Direction / Distance	Map ID	Page
CAMINO NUEVO CHARTER	***3400 WEST 3RD STREET***	***NNW 1/4 - 1/2 (0.295 mi.)***	***234***	***1027***
Facility Id: 60001568				
Status: No Further Action				
LAUSD - COMMONWEALTH	***215 S COMMONWEALTH A***	***NNE 1/4 - 1/2 (0.358 mi.)***	***241***	***1048***
Facility Id: 19820033				
Status: Certified / Operation & Maintenance				
BELMONT/HOLLYWOOD PR	***310 SOUTH LAFAYETTE***	***ENE 1/4 - 1/2 (0.409 mi.)***	***253***	***1121***
Facility Id: 19880002				
Status: No Further Action				
BELMONT/HOLLYWOOD EL	***2401 WILSHIRE BOULEV***	***ESE 1/2 - 1 (0.503 mi.)***	***275***	***1224***
Facility Id: 19820042				
Status: Certified				
RISE KOHYANG HIGH SC	***3500 WEST 1ST STREET***	***NNW 1/2 - 1 (0.593 mi.)***	***AL279***	***1281***
Facility Id: 60002695				
Status: No Further Action				
WEST FOURTH STREET S	2424 WEST 4TH STREET	E 1/2 - 1 (0.599 mi.)	280	1288
Facility Id: 19490210				
Status: Refer: Other Agency				
CENTRAL REGION ELEME	***COUNCIL STREET/JUANI***	***NNW 1/2 - 1 (0.632 mi.)***	***AL281***	***1290***
Facility Id: 60000872				
Status: Certified O&M - Land Use Restrictions Only				
BELMONT/HOLLYWOOD PR	***2300 WEST 7TH STREET***	***SE 1/2 - 1 (0.655 mi.)***	***AM283***	***1324***
Facility Id: 19590002				
Status: Certified				
CENTRAL LOS ANGELES	***450 SOUTH GRAND VIEW***	***ESE 1/2 - 1 (0.665 mi.)***	***284***	***1327***
Facility Id: 19730194				
Status: No Further Action				
BELMONT NEW PRIMARY	***218/220/222/224 N. J***	***N 1/2 - 1 (0.670 mi.)***	***285***	***1332***

Facility Id: 19390060
Status: No Action Required

BELMONT NEW ELEMENTA	***NORTH VERMONT AVENUE***	***NNW 1/2 - 1 (0.699 mi.)***	***286***	***1334***
Facility Id: 19590008 Status: Certified				
PARK VIEW VILLAGE	933 - 937 SOUTH PARK	SSE 1/2 - 1 (0.748 mi.)	290	1349
Facility Id: 19000022 Status: Refer: 1248 Local Agency				
PUEBLO NUEVO CHARTER	***3501-3515 WEST TEMPL***	***NNE 1/2 - 1 (0.858 mi.)***	***AO291***	***1350***
Facility Id: 60000553 Status: Certified				
CAL WATER	***315 N HOOVER ST***	***NNE 1/2 - 1 (0.864 mi.)***	***AO292***	***1355***
Facility Id: 80001345 Facility Id: 19350464 Status: Inactive - Needs Evaluation Status: Refer: RCRA / HWMP				
APPLIED GRAPHICS TEC	***340 N MADISON AV***	***N 1/2 - 1 (0.880 mi.)***	***AP294***	***1362***
Facility Id: 71002193 Status: Refer: Other Agency				
BELMONT/HOLLYWOOD NO	***OAKWOOD AVENUE/JUANI***	***N 1/2 - 1 (0.889 mi.)***	***AP295***	***1366***
Facility Id: 19880056 Status: Inactive - Action Required				
1X LOS ANGELES CITY/	***411 N VERMONT AVE***	***NNW 1/2 - 1 (0.952 mi.)***	***298***	***1375***
Facility Id: 60003470 Status: Inactive - Action Required				
BELMONT NEW PRIMARY	***LAKE STREET/ROSELAKE***	***ENE 1/2 - 1 (0.980 mi.)***	***300***	***1380***
Facility Id: 19880022 Status: No Further Action				

Lower Elevation	Address	Direction / Distance	Map ID	Page
SHATTO CLEANERS	***401 SOUTH VERMONT AV***	***NW 1/4 - 1/2 (0.268 mi.)***	***228***	***998***
Facility Id: 60003504 Status: Active				
CENTRAL LOS ANGELES	***VERMONT AVENUE/WILSH***	***SW 1/4 - 1/2 (0.276 mi.)***	***AC233***	***1023***
Facility Id: 19650018 Status: Certified				
HOOVER STREET ELEMEN	***2726 FRANCIS AVE***	***SSE 1/2 - 1 (0.540 mi.)***	***276***	***1228***
Facility Id: 19700002 Status: Certified				
CAHUENGA ELEMENTARY	***MARIPOSA AVENUE/FIFT***	***W 1/2 - 1 (0.574 mi.)***	***277***	***1237***
Facility Id: 19890016 Status: Inactive - Needs Evaluation				
CENTRAL LOS ANGELES	***3400 WILSHIRE BOULEV***	***WSW 1/2 - 1 (0.582 mi.)***	***278***	***1240***
Facility Id: 19700001 Status: Certified / Operation & Maintenance				
CENTRAL REGION MACAR	***PARK VIEW STREET/GRA***	***SE 1/2 - 1 (0.654 mi.)***	***AM282***	***1321***
Facility Id: 60000831 Status: No Further Action				
CROSSROADS TRUST/AKA	***221 NORTH WESTMORELA***	***N 1/2 - 1 (0.717 mi.)***	***AN287***	***1340***

Facility Id: 19270328 Facility Id: 19730196 Status: Refer: Other Agency Status: Certified				
NEWELL COLOUR Facility Id: 71003148 Status: Refer: Other Agency	221 N. WESTMORLAND A	N 1/2 - 1 (0.717 mi.)	AN288	1346
TRUST SERVICES OF AM Facility Id: 19290296 Status: Refer: Other Agency	218,220,224 NORTH JU	N 1/2 - 1 (0.727 mi.)	289	1347
CAHUENGA ELEM #11/CD Facility Id: 19890015 Status: Inactive - Needs Evaluation	***HARVARD BOULEVARD/TH***	***WNW 1/2 - 1 (0.909 mi.)***	***296***	***1369***
HOBART/WILTON PRIMAR Facility Id: 19750097 Status: Inactive - Needs Evaluation	***SAN MARINO ST/OLYMPI***	***SW 1/2 - 1 (0.912 mi.)***	***297***	***1372***
HOBART/WILTON PRIMAR Facility Id: 19590015 Status: Inactive - Withdrawn	***7TH STREET/HOBART BO***	***WSW 1/2 - 1 (0.979 mi.)***	***299***	***1377***
BELMONT NEW ELEMENTA Facility Id: 19550023 Status: Inactive - Needs Evaluation	***WILSHIRE BOULEVARD/H***	***W 1/2 - 1 (0.993 mi.)***	***301***	***1383***

Lists of state and tribal leaking storage tanks

CA LUST: Leaking Underground Storage Tank (LUST) Sites included in GeoTracker. GeoTracker is the Water Boards data management system for sites that impact, or have the potential to impact, water quality in California, with emphasis on groundwater.

A review of the CA LUST list, as provided by EDR, has revealed that there are 30 CA LUST sites within approximately 0.5 miles of the target property.

Equal/Higher Elevation	Address	Direction / Distance	Map ID	Page
SHRINERS HOSPITAL FO Database: LUST, Date of Government Version: 02/24/2025 Status: Completed - Case Closed Global Id: T10000002995	***3160 GENEVA STREET***	***NNE 1/8 - 1/4 (0.199 mi.)***	***T172***	***663***
LOS ANGELES SHRINERS Database: LUST REG 4, Date of Government Version: 09/07/2004 Database: LUST, Date of Government Version: 02/24/2025 Status: Completed - Case Closed Facility Id: 900200016 Status: Case Closed Global Id: T0603700628 Global ID: T0603700628	***3169 GENEVA ST***	***NNE 1/8 - 1/4 (0.218 mi.)***	***T203***	***914***
TIDES SENIOR APARTME Database: LUST REG 4, Date of Government Version: 09/07/2004 Database: LUST, Date of Government Version: 02/24/2025 Status: Completed - Case Closed	***623 RAMPART BLVD S***	***ESE 1/4 - 1/2 (0.343 mi.)***	***AD239***	***1042***

Facility Id: 900570225
Status: Pollution Characterization
Global Id: T0603721417
Global ID: T0603721417

PACIFIC BELL TELEPHO ***720 RAMPART BLVD, SO*** ***SSE 1/4 - 1/2 (0.431 mi.)*** ***AH262*** ***1138***
Database: LUST, Date of Government Version: 02/24/2025
Status: Completed - Case Closed
Global Id: T0603766334

AT&T SERVICES INC ***720 S RAMPART BLVD*** ***SSE 1/4 - 1/2 (0.431 mi.)*** ***AH263*** ***1141***
Database: LUST REG 4, Date of Government Version: 09/07/2004
Database: LUST, Date of Government Version: 02/24/2025
Status: Completed - Case Closed
Facility Id: 900570116
Status: Case Closed
Global Id: T0603701134
Global ID: T0603701134

CHEVRON #9-1446 ***2525 WILSHIRE BLVD*** ***SE 1/4 - 1/2 (0.461 mi.)*** ***AI268*** ***1187***
Database: LUST REG 4, Date of Government Version: 09/07/2004
Database: LUST, Date of Government Version: 02/24/2025
Status: Completed - Case Closed
Facility Id: 900570043
Status: Case Closed
Global Id: T0603701128
Global ID: T0603701128

PHILLIP 66 5779 ***2701 3RD STREET W*** ***ENE 1/4 - 1/2 (0.486 mi.)*** ***AJ269*** ***1191***
Database: LUST, Date of Government Version: 02/24/2025
Status: Completed - Case Closed
Global Id: T10000010816

CHEVRON #9-1340 ***280 RAMPART BLVD S*** ***ENE 1/4 - 1/2 (0.493 mi.)*** ***AJ272*** ***1197***
Database: LUST REG 4, Date of Government Version: 09/07/2004
Database: LUST, Date of Government Version: 02/24/2025
Status: Completed - Case Closed
Facility Id: 900570025
Status: Case Closed
Global Id: T0603701126
Global ID: T0603701126

TOSCO - 76 STATION # ***801 HOOVER ST S*** ***SSE 1/4 - 1/2 (0.493 mi.)*** ***AK274*** ***1201***
Database: LUST REG 4, Date of Government Version: 09/07/2004
Database: LUST, Date of Government Version: 02/24/2025
Status: Open - Remediation
Facility Id: 900050034
Status: Remediation Plan
Global Id: T0603700465
Global ID: T0603700465

Lower Elevation	Address	Direction / Distance	Map ID	Page

CARPENTERS TRUST ***2951 006TH ST W*** ***ESE 0 - 1/8 (0.049 mi.)*** ***C24*** ***44***
Database: LUST REG 4, Date of Government Version: 09/07/2004
Database: LUST, Date of Government Version: 02/24/2025
Status: Completed - Case Closed
Facility Id: 900180025
Status: Remediation Plan

Global Id: T0603700601
Global ID: T0603700601

SHATTO INVESTMENT CO ***3151 006TH ST W*** ***WSW 0 - 1/8 (0.113 mi.)*** ***G52*** ***292***
Database: LUST REG 4, Date of Government Version: 09/07/2004
Database: LUST, Date of Government Version: 02/24/2025
Status: Completed - Case Closed
Facility Id: 900200125
Status: Remedial action (cleanup) Underway
Global Id: T0603700639
Global ID: T0603700639

TOSCO - 76 STATION # ***3033 WILSHIRE BLVD*** ***S 1/8 - 1/4 (0.151 mi.)*** ***N79*** ***374***
Database: LUST REG 4, Date of Government Version: 09/07/2004
Facility Id: 900100089
Status: Pollution Characterization
Global ID: T0603791315

TOSCO - 76 STATION # ***3033 WILSHIRE BLVD*** ***S 1/8 - 1/4 (0.151 mi.)*** ***N81*** ***379***
Database: LUST, Date of Government Version: 02/24/2025
Status: Completed - Case Closed
Global Id: T0603791315

SHERATON TOWN HOUSE ***2961 WILSHIRE BLVD*** ***SSE 1/8 - 1/4 (0.158 mi.)*** ***M92*** ***398***
Database: LUST REG 4, Date of Government Version: 09/07/2004
Database: LUST, Date of Government Version: 02/24/2025
Status: Completed - Case Closed
Facility Id: 900100061
Status: Case Closed
Global Id: T0603700488
Global ID: T0603700488

CHEVRON STATION 9367 ***561 S VERMONT AVE*** ***W 1/8 - 1/4 (0.195 mi.)*** ***U163*** ***631***
Database: LUST REG 4, Date of Government Version: 09/07/2004
Database: LUST, Date of Government Version: 02/24/2025
Status: Completed - Case Closed
Facility Id: 900200107
Status: Case Closed
Global Id: T0603700637
Global ID: T0603700637

WILSHIRE CAR WASH ***505 VERMONT AVE S*** ***W 1/8 - 1/4 (0.217 mi.)*** ***Q202*** ***896***
Database: LUST REG 4, Date of Government Version: 09/07/2004
Database: LUST, Date of Government Version: 02/24/2025
Status: Completed - Case Closed
Facility Id: 900200070
Status: Remedial action (cleanup) Underway
Global Id: T0603700634
Global ID: T0603700634

HERTZ CORPORATION ***643 VERMONT AVE S*** ***WSW 1/4 - 1/2 (0.252 mi.)*** ***AB227*** ***993***
Database: LUST REG 4, Date of Government Version: 09/07/2004
Database: LUST, Date of Government Version: 02/24/2025
Status: Completed - Case Closed
Facility Id: 900050043
Status: Case Closed
Global Id: T0603700466
Global ID: T0603700466

TEXACO SVC STA ***3201 WILSHIRE BLVD*** ***SW 1/4 - 1/2 (0.271 mi.)*** ***AC229*** ***1007***
Database: LUST REG 4, Date of Government Version: 09/07/2004

Facility Id: 900100016
Status: Case Closed
Global ID: T0603700484

TEXACO STATION ***3201 WILSHIRE*** ***SW 1/4 - 1/2 (0.271 mi.)*** ***AC232*** ***1016***
Database: LUST, Date of Government Version: 02/24/2025
Status: Completed - Case Closed
Global Id: T0603700484
Global Id: T0603712843

BRYON II HOMELESS HO ***2721 WILSHIRE BLVD*** ***SE 1/4 - 1/2 (0.295 mi.)*** ***235*** ***1032***
Database: LUST, Date of Government Version: 02/24/2025
Status: Completed - Case Closed
Global Id: T10000018527

STATE COMPENSATION I ***600 LAFAYETTE PARK P*** ***ESE 1/4 - 1/2 (0.305 mi.)*** ***AD236*** ***1036***
Database: LUST REG 4, Date of Government Version: 09/07/2004
Database: LUST, Date of Government Version: 02/24/2025
Status: Completed - Case Closed
Facility Id: 900560016
Status: Case Closed
Global Id: T0603701124
Global ID: T0603701124

CATELLUS DEVELOPMENT ***3324 006TH ST W*** ***W 1/4 - 1/2 (0.359 mi.)*** ***AE242*** ***1071***
Database: LUST REG 4, Date of Government Version: 09/07/2004
Database: LUST, Date of Government Version: 02/24/2025
Status: Completed - Case Closed
Facility Id: 900200134
Status: Case Closed
Global Id: T0603700640
Global ID: T0603700640

TOSCO - 76 STATION # ***3501 003RD ST W*** ***NW 1/4 - 1/2 (0.380 mi.)*** ***244*** ***1077***
Database: LUST REG 4, Date of Government Version: 09/07/2004
Database: LUST, Date of Government Version: 02/24/2025
Status: Completed - Case Closed
Facility Id: 900200098
Status: Remedial action (cleanup) Underway
Global Id: T0603700636
Global ID: T0603700636

SHELL #204-4539-5906 ***700 VERMONT AVE S*** ***SSW 1/4 - 1/2 (0.381 mi.)*** ***AF245*** ***1089***
Database: LUST REG 4, Date of Government Version: 09/07/2004
Database: LUST, Date of Government Version: 02/24/2025
Status: Completed - Case Closed
Facility Id: 900050016
Status: Pollution Characterization
Global Id: T0603700463
Global ID: T0603700463

G & C MAINTENANCE ***3325 6TH ST. W.*** ***W 1/4 - 1/2 (0.385 mi.)*** ***AE247*** ***1100***
Database: LUST REG 4, Date of Government Version: 09/07/2004
Database: LUST, Date of Government Version: 02/24/2025
Status: Completed - Case Closed
Facility Id: 900200052A
Status: Leak being confirmed
Global Id: T0603776621
Global ID: T0603776621

ARCO #0020 ***3325 006TH ST W*** ***W 1/4 - 1/2 (0.398 mi.)*** ***249*** ***1107***
Database: LUST REG 4, Date of Government Version: 09/07/2004
Database: LUST, Date of Government Version: 02/24/2025

Status: Completed - Case Closed
Facility Id: 900200052
Status: Case Closed
Global Id: T0603700632
Global ID: T0603700632

TOSCO - 76 STATION # ***703 VERMONT AVE S*** ***SW 1/4 - 1/2 (0.399 mi.)*** ***AF250*** ***1111***
Database: LUST REG 4, Date of Government Version: 09/07/2004
Database: LUST, Date of Government Version: 02/24/2025
Status: Completed - Case Closed
Facility Id: 900050089
Status: Pollution Characterization
Global Id: T0603700470
Global ID: T0603700470

730 VERMONT VENTURES ***730-732 VERMONT AVE*** ***SSW 1/4 - 1/2 (0.411 mi.)*** ***AF254*** ***1124***
Database: LUST, Date of Government Version: 02/24/2025
Status: Completed - Case Closed
Global Id: T10000016388

WON S. WOO ***310 BERENDO ST S*** ***NW 1/4 - 1/2 (0.424 mi.)*** ***AG258*** ***1132***
Database: LUST REG 4, Date of Government Version: 09/07/2004
Database: LUST, Date of Government Version: 02/24/2025
Status: Completed - Case Closed
Facility Id: 900200116
Status: Case Closed
Global Id: T0603700638
Global ID: T0603700638

LESLIE FAMILY TRUST 3566 003RD ST W NW 1/4 - 1/2 (0.432 mi.) AG264 1185
Database: LUST REG 4, Date of Government Version: 09/07/2004
Facility Id: SLIC411
Status: Remediation Plan
Global ID: T0603705559

CA CPS-SLIC: Cleanup Program Sites (CPS; also known as Site Cleanups [SC] and formerly known as Spills, Leaks, Investigations, and Cleanups [SLIC] sites) included in GeoTracker. GeoTracker is the Water Boards data management system for sites that impact, or have the potential to impact, water quality in California, with emphasis on groundwater.

A review of the CA CPS-SLIC list, as provided by EDR, has revealed that there are 4 CA CPS-SLIC sites within approximately 0.5 miles of the target property.

Lower Elevation	Address	Direction / Distance	Map ID	Page

DFK CORP. ***3278 WILSHIRE*** ***WSW 1/4 - 1/2 (0.375 mi.)*** ***243*** ***1075***
Database: CPS-SLIC, Date of Government Version: 02/24/2025
Database: SLIC REG 4, Date of Government Version: 11/17/2004
Global Id: SLT43286284
Facility Status: No further action required
Facility Status: Completed - Case Closed

LESLIE FAMILY TRUST ***3566/3580 WEST THIRD*** ***NW 1/4 - 1/2 (0.422 mi.)*** ***AG256*** ***1129***
Database: CPS-SLIC, Date of Government Version: 02/24/2025
Global Id: SL184151398
Facility Status: Completed - Case Closed

ATLAS WIRELINE ***1213 N. VENTURA AVE*** ***NW 1/4 - 1/2 (0.427 mi.)*** ***AG259*** ***1135***
Database: CPS-SLIC, Date of Government Version: 02/24/2025

Global Id: SL204691641
Facility Status: Completed - Case Closed

LESLIE FAMILY TRUST 3566-3580 003RD NW 1/4 - 1/2 (0.442 mi.) AG265 1186
Database: SLIC REG 4, Date of Government Version: 11/17/2004
Facility Status: Remediation

Lists of state and tribal registered storage tanks

CA UST: The Underground Storage Tank database contains registered USTs. USTs are regulated under Subtitle I of the Resource Conservation and Recovery Act (RCRA). The data come from the State Water Resources Control Board's Hazardous Substance Storage Container Database.

A review of the CA UST list, as provided by EDR, has revealed that there are 26 CA UST sites within approximately 0.25 miles of the target property.

Equal/Higher Elevation	Address	Direction / Distance	Map ID	Page
CEDAR PETROLEUM CORP Database: LOS ANGELES UST, Date of Government Version: 12/03/2024	3033 W 6TH ST	SW 0 - 1/8 (0.022 mi.)	A10	30
Not reported Database: LOS ANGELES UST, Date of Government Version: 12/03/2024	500 S WESTMORELAND A	NW 0 - 1/8 (0.023 mi.)	A14	38
Not reported Database: LOS ANGELES UST, Date of Government Version: 12/03/2024	444 S WESTMORELAND A	NNW 0 - 1/8 (0.053 mi.)	E26	53
GENEVA CHO LLC (OLD Database: LOS ANGELES UST, Date of Government Version: 12/03/2024	3160 W GENEVA ST	NNE 1/8 - 1/4 (0.199 mi.)	T173	666
GENEVA CHO, LLC Database: UST, Date of Government Version: 11/26/2024 Facility Id: FA0006353	3160 GENEVA ST	NNE 1/8 - 1/4 (0.199 mi.)	T175	669

Lower Elevation	Address	Direction / Distance	Map ID	Page
Not reported Database: LOS ANGELES UST, Date of Government Version: 12/03/2024	3005-3011 W 6TH ST	SSE 0 - 1/8 (0.025 mi.)	A15	38
Not reported Database: LOS ANGELES UST, Date of Government Version: 12/03/2024	3003 W 6TH ST	SSE 0 - 1/8 (0.028 mi.)	A19	43
Not reported Database: LOS ANGELES UST, Date of Government Version: 12/03/2024	3011 W 6TH ST	SSW 0 - 1/8 (0.028 mi.)	A20	43
Not reported Database: LOS ANGELES UST, Date of Government Version: 12/03/2024	2980 W 6TH ST	SE 0 - 1/8 (0.057 mi.)	C28	54
Not reported Database: LOS ANGELES UST, Date of Government Version: 12/03/2024	532 SHATTO PL	W 0 - 1/8 (0.084 mi.)	B37	65
CONOCO PHILLIPS Database: LOS ANGELES UST, Date of Government Version: 12/03/2024	3033 W WILSHIRE BLVD	S 1/8 - 1/4 (0.151 mi.)	N76	372
TOSCO CORPORATION #3 Database: UST, Date of Government Version: 11/26/2024 Facility Id: 24196	3033 WILSHIRE BLVD	S 1/8 - 1/4 (0.151 mi.)	N80	378
CENTRAL CITY APARTME Database: LOS ANGELES UST, Date of Government Version: 12/03/2024	3055 W WILSHIRE BLVD	S 1/8 - 1/4 (0.152 mi.)	L82	384
OBAYASHI AMERICA CO Database: LOS ANGELES UST, Date of Government Version: 12/03/2024	2975 W WILSHIRE BLVD	SSE 1/8 - 1/4 (0.153 mi.)	F87	391

Lower Elevation	Address	Direction / Distance	Map ID	Page
Not reported	2961 WILSHIRE BLVD	SSE 1/8 - 1/4 (0.158 mi.)	M91	398
Database: LOS ANGELES UST, Date of Government Version: 12/03/2024				
(SITE ASSES.) METROP	640 S SHATTO PL	SW 1/8 - 1/4 (0.162 mi.)	K101	420
Database: LOS ANGELES UST, Date of Government Version: 12/03/2024				
LOS ANGELES COUNTY M	3087 W WILSHIRE BLVD	SSW 1/8 - 1/4 (0.176 mi.)	L130	532
Database: LOS ANGELES UST, Date of Government Version: 12/03/2024				
LOS ANGELES COUNTY M	3087 WILSHIRE BLVD	SSW 1/8 - 1/4 (0.176 mi.)	L131	532
Database: UST, Date of Government Version: 11/26/2024 Facility Id: 25131				
BULLOCKS WILSHIRE	3050 W WILSHIRE BLVD	SSW 1/8 - 1/4 (0.178 mi.)	L133	536
Database: LOS ANGELES UST, Date of Government Version: 12/03/2024				
CHEVRON - BOU-ABSI,	561 S VERMONT AVE	W 1/8 - 1/4 (0.195 mi.)	U165	639
Database: LOS ANGELES UST, Date of Government Version: 12/03/2024				
Not reported	2831 W 6TH ST	ESE 1/8 - 1/4 (0.196 mi.)	R168	644
Database: LOS ANGELES UST, Date of Government Version: 12/03/2024				
Not reported	3100 WILSHIRE BLVD	SSW 1/8 - 1/4 (0.202 mi.)	W179	678
Database: LOS ANGELES UST, Date of Government Version: 12/03/2024				
HK TOWN, LLC	444 S VERMONT AVE	WNW 1/8 - 1/4 (0.213 mi.)	Z187	705
Database: LOS ANGELES UST, Date of Government Version: 12/03/2024				
V5 CAR WASH	505 S VERMONT AVE	W 1/8 - 1/4 (0.217 mi.)	Q201	896
Database: LOS ANGELES UST, Date of Government Version: 12/03/2024				
EDEN MOTOR & TIRE	443 S VERMONT AVE	WNW 1/8 - 1/4 (0.225 mi.)	Z208	925
Database: LOS ANGELES UST, Date of Government Version: 12/03/2024				
Not reported	3179 WILSHIRE BLVD	SW 1/8 - 1/4 (0.239 mi.)	V215	945
Database: LOS ANGELES UST, Date of Government Version: 12/03/2024				

CA AST: A listing of aboveground storage tank petroleum storage tank locations.

A review of the CA AST list, as provided by EDR, has revealed that there are 2 CA AST sites within approximately 0.25 miles of the target property.

Lower Elevation	Address	Direction / Distance	Map ID	Page
LOS ANGELES CO METRO	***640 SHATTO PL***	***SW 1/8 - 1/4 (0.162 mi.)***	***K99***	***416***
Database: LOS ANGELES AST, Date of Government Version: 06/01/2019				
Not reported	444 S VERMONT AVE	WNW 1/8 - 1/4 (0.213 mi.)	Z188	705
Database: AST, Date of Government Version: 07/06/2016				

Lists of state and tribal voluntary cleanup sites

CA VCP: Contains low threat level properties with either confirmed or unconfirmed releases and the project proponents have request that DTSC oversee investigation and/or cleanup activities and have agreed to provide coverage for DTSC's costs.

A review of the CA VCP list, as provided by EDR, and dated 01/21/2025 has revealed that there is 1 CA

VCP site within approximately 0.5 miles of the target property.

Lower Elevation	Address	Direction / Distance	Map ID	Page
SHATTO CLEANERS	***401 SOUTH VERMONT AV***	***NW 1/4 - 1/2 (0.268 mi.)***	***228***	***998***
Status: Active				
Facility Id: 60003504				

ADDITIONAL ENVIRONMENTAL RECORDS

Local Lists of Landfill / Solid Waste Disposal Sites

CA WMUDS/SWAT: The Waste Management Unit Database System is used for program tracking and inventory of waste management units. The source is the State Water Resources Control Board.

A review of the CA WMUDS/SWAT list, as provided by EDR, and dated 04/01/2000 has revealed that there is 1 CA WMUDS/SWAT site within approximately 0.5 miles of the target property.

Equal/Higher Elevation	Address	Direction / Distance	Map ID	Page
2ND & JUANITA AVENUE	2ND & JUANITA AVE	NNW 1/4 - 1/2 (0.415 mi.)	255	1128

Local Lists of Hazardous waste / Contaminated Sites

CA CERS HAZ WASTE: List of sites in the California Environmental Protection Agency (CalEPA) Regulated Site Portal which fall under the Hazardous Chemical Management, Hazardous Waste Onsite Treatment, Household Hazardous Waste Collection, Hazardous Waste Generator, and RCRA LQ HW Generator programs.

A review of the CA CERS HAZ WASTE list, as provided by EDR, and dated 01/12/2025 has revealed that there are 6 CA CERS HAZ WASTE sites within approximately 0.25 miles of the target property.

Lower Elevation	Address	Direction / Distance	Map ID	Page
TARGET T3216	***620 S VIRGIL ST STE***	***SSE 0 - 1/8 (0.099 mi.)***	***F41***	***68***
CVS PHARMACY #17703	620 S VIRGIL AVE STE	SSE 0 - 1/8 (0.099 mi.)	F42	235
OCCIDENTAL CLEANERS	***528 S OCCIDENTAL BLV***	***ESE 1/8 - 1/4 (0.172 mi.)***	***R120***	***485***
FREESTYLE ENTERTAINM	***3050 WILSHIRE BLVD***	***SSW 1/8 - 1/4 (0.178 mi.)***	***L135***	***537***
WALGREENS #5879	***3201 W 6TH ST***	***W 1/8 - 1/4 (0.214 mi.)***	***U192***	***754***
SIXTH & NEW HAMPSHIR	***3223 W 6TH ST***	***W 1/8 - 1/4 (0.243 mi.)***	***U222***	***973***

Local Lists of Registered Storage Tanks

CA SWEEPS UST: Statewide Environmental Evaluation and Planning System. This underground storage tank listing was updated and maintained by a company contacted by the SWRCB in the early 1990's. The listing is no longer updated or maintained. The local agency is the contact for more information on a site on the SWEEPS list.

A review of the CA SWEEPS UST list, as provided by EDR, and dated 06/01/1994 has revealed that there are 14 CA SWEEPS UST sites within approximately 0.25 miles of the target property.

Equal/Higher Elevation	Address	Direction / Distance	Map ID	Page
CEDER PETROLEUM COMP Comp Number: 4637	***3033 W 6TH ST***	***SW 0 - 1/8 (0.022 mi.)***	***A9***	***29***
Z. KIRVEN PARRISH AR Comp Number: 7558	***444 S WESTMORELAND A***	***NNW 0 - 1/8 (0.053 mi.)***	***E27***	***54***
SHRINER'S HOSPITAL F Status: A Comp Number: 5134	***3160 GENEVA ST***	***NNE 1/8 - 1/4 (0.199 mi.)***	***T174***	***667***

Lower Elevation	Address	Direction / Distance	Map ID	Page
CARPENTERS PENSION T Comp Number: 7249	***2951 W 6TH ST***	***ESE 0 - 1/8 (0.074 mi.)***	***C35***	***62***
SHATTO SERVICE Comp Number: 4696	***3151 W 6TH ST***	***WSW 0 - 1/8 (0.113 mi.)***	***G55***	***303***
TOSCO - 76 STATION # Status: A Tank Status: A Comp Number: 314	***3033 WILSHIRE BLVD***	***S 1/8 - 1/4 (0.151 mi.)***	***N79***	***374***
UNK Comp Number: 7641	***2975 WILSHIRE***	***SSE 1/8 - 1/4 (0.153 mi.)***	***F88***	***392***
KYO-YA CO Comp Number: 7949	***2961 W WILSHIRE BLVD***	***SSE 1/8 - 1/4 (0.158 mi.)***	***M94***	***403***
LA COUNTY FACILITY M Status: A Tank Status: A Comp Number: 1478	***550 S VERMONT AVE***	***W 1/8 - 1/4 (0.163 mi.)***	***P106***	***430***
93674-CHEVRON STATIO Comp Number: 3549	***561 S VERMONT AVE***	***W 1/8 - 1/4 (0.195 mi.)***	***U164***	***637***
MCKINLEY MORTUARY Comp Number: 7111	***444 S VERMONT AVE***	***WNW 1/8 - 1/4 (0.213 mi.)***	***Z186***	***704***
WILSHIRE CAR WASH Status: A Tank Status: A Comp Number: 1361	***505 S VERMONT AVE***	***W 1/8 - 1/4 (0.217 mi.)***	***Q200***	***883***
UNK Comp Number: 7740	***443 S VERMONT AVE***	***WNW 1/8 - 1/4 (0.225 mi.)***	***Z206***	***922***
WARREN BIGGS LEASING Comp Number: 2746	***425 S VERMONT AVE***	***NW 1/8 - 1/4 (0.250 mi.)***	***Z225***	***991***

CA HIST UST: Historical UST Registered Database.

A review of the CA HIST UST list, as provided by EDR, and dated 10/15/1990 has revealed that there are 7 CA HIST UST sites within approximately 0.25 miles of the target property.

Lower Elevation	Address	Direction / Distance	Map ID	Page
TOSCO - 76 STATION #	***3033 WILSHIRE BLVD***	***S 1/8 - 1/4 (0.151 mi.)***	***N79***	***374***
TOSCO - 76 STATION #	***3033 WILSHIRE BLVD***	***S 1/8 - 1/4 (0.151 mi.)***	***N81***	***379***

Facility Id: 00000003905 Facility Id: 00000055776				
LE SAGE PARKING STRU Facility Id: 00000020842	550 SOUTH VERMONT AV	W 1/8 - 1/4 (0.163 mi.)	P105	429
93674 Facility Id: 00000062484	561 S VERMONT AVE	W 1/8 - 1/4 (0.195 mi.)	U161	629
WILSHIRE CAR WASH Facility Id: 00000019024	505 S VERMONT	W 1/8 - 1/4 (0.217 mi.)	Q199	882
WARREN BIGGS LEASING Facility Id: 00000050652	425 S VERMONT AVE	NW 1/8 - 1/4 (0.250 mi.)	Z224	990
WARREN BIGGS LEASING	***425 S VERMONT AVE***	***NW 1/8 - 1/4 (0.250 mi.)***	***Z225***	***991***

CA CERS TANKS: List of sites in the California Environmental Protection Agency (CalEPA) Regulated Site Portal which fall under the Aboveground Petroleum Storage and Underground Storage Tank regulatory programs.

A review of the CA CERS TANKS list, as provided by EDR, and dated 01/12/2025 has revealed that there is 1 CA CERS TANKS site within approximately 0.25 miles of the target property.

Lower Elevation	Address	Direction / Distance	Map ID	Page
L.A.C.M.T.A.	***640 SHATTO PLACE***	***SW 1/8 - 1/4 (0.162 mi.)***	***K98***	***408***

CA FID UST: The Facility Inventory Database contains active and inactive underground storage tank locations. The source is the State Water Resource Control Board.

A review of the CA FID UST list, as provided by EDR, and dated 10/31/1994 has revealed that there are 14 CA FID UST sites within approximately 0.25 miles of the target property.

Equal/Higher Elevation	Address	Direction / Distance	Map ID	Page
CEDER PETROLEUM COMP Facility Id: 19006746 Status: I	***3033 W 6TH ST***	***SW 0 - 1/8 (0.022 mi.)***	***A9***	***29***
Z. KIRVEN PARRISH AR Facility Id: 19010681 Status: I	***444 S WESTMORELAND A***	***NNW 0 - 1/8 (0.053 mi.)***	***E27***	***54***
SHRINER'S HOSPITAL F Facility Id: 19050241 Status: A	***3160 GENEVA ST***	***NNE 1/8 - 1/4 (0.199 mi.)***	***T174***	***667***

Lower Elevation	Address	Direction / Distance	Map ID	Page
CARPENTERS PENSION T Facility Id: 19007899 Status: I	***2951 W 6TH ST***	***ESE 0 - 1/8 (0.074 mi.)***	***C35***	***62***
SHATTO SERVICE Facility Id: 19010412 Status: I	***3151 W 6TH ST***	***WSW 0 - 1/8 (0.113 mi.)***	***G55***	***303***
TOSCO - 76 STATION # Facility Id: 19023150	***3033 WILSHIRE BLVD***	***S 1/8 - 1/4 (0.151 mi.)***	***N79***	***374***

Status: A

UNK	***2975 WILSHIRE***	***SSE 1/8 - 1/4 (0.153 mi.)***	***F88***	***392***
Facility Id: 19004792 Status: I				
KYO-YA CO	***2961 W WILSHIRE BLVD***	***SSE 1/8 - 1/4 (0.158 mi.)***	***M94***	***403***
Facility Id: 19013392 Status: I				
LA COUNTY FACILITY M	***550 S VERMONT AVE***	***W 1/8 - 1/4 (0.163 mi.)***	***P106***	***430***
Facility Id: 19026469 Status: A				
93674-CHEVRON STATIO	***561 S VERMONT AVE***	***W 1/8 - 1/4 (0.195 mi.)***	***U164***	***637***
Facility Id: 19003147 Status: I				
MCKINLEY MORTUARY	***444 S VERMONT AVE***	***WNW 1/8 - 1/4 (0.213 mi.)***	***Z186***	***704***
Facility Id: 19006047 Status: A				
WILSHIRE CAR WASH	***505 S VERMONT AVE***	***W 1/8 - 1/4 (0.217 mi.)***	***Q200***	***883***
Facility Id: 19003225 Status: A				
UNK	***443 S VERMONT AVE***	***WNW 1/8 - 1/4 (0.225 mi.)***	***Z206***	***922***
Facility Id: 19048663 Status: I				
WARREN BIGGS LEASING	***425 S VERMONT AVE***	***NW 1/8 - 1/4 (0.250 mi.)***	***Z225***	***991***
Facility Id: 19055536 Status: A				

Local Land Records

CA DEED: The use of recorded land use restrictions is one of the methods the DTSC uses to protect the public from unsafe exposures to hazardous substances and wastes .

A review of the CA DEED list, as provided by EDR, and dated 02/24/2025 has revealed that there is 1 CA DEED site within approximately 0.5 miles of the target property.

Lower Elevation	Address	Direction / Distance	Map ID	Page
LESLIE FAMILY TRUST	***3566/3580 WEST THIRD***	***NW 1/4 - 1/2 (0.422 mi.)***	***AG256***	***1129***
Status: COMPLETED - CASE CLOSED Envirostor ID: SL184151398				

Other Ascertainable Records

RCRA NonGen / NLR: RCRAInfo is EPA's comprehensive information system, providing access to data supporting the Resource Conservation and Recovery Act (RCRA) of 1976 and the Hazardous and Solid Waste Amendments (HSWA) of 1984. The database includes selective information on sites which generate, transport, store, treat and/or dispose of hazardous waste as defined by the Resource Conservation and Recovery Act (RCRA). Non-Generators do not presently generate hazardous waste.

A review of the RCRA NonGen / NLR list, as provided by EDR, and dated 02/17/2025 has revealed that

there are 41 RCRA NonGen / NLR sites within approximately 0.25 miles of the target property.

Equal/Higher Elevation	Address	Direction / Distance	Map ID	Page
MIN YOUNG CHA MD INC EPA ID:: CAL000425091	***520 S VIRGIL AVE #50***	***E 0 - 1/8 (0.020 mi.)***	***A6***	***19***
OLYMPIC AUTO BODY SH EPA ID:: CAL000003288	***3033 W 6TH ST***	***SW 0 - 1/8 (0.022 mi.)***	***A7***	***25***
RENAISSANCE IMAGING EPA ID:: CAL000399094	500 S VIRGIL AVE STE	ENE 0 - 1/8 (0.022 mi.)	A11	30
KECK MEDICINE OF USC EPA ID:: CAL000476954	500 VIRGIL AVE	ENE 0 - 1/8 (0.022 mi.)	A12	32
LOUISE DESIO EPA ID:: CAC003248741	351 S VIRGIL AVE	N 1/8 - 1/4 (0.188 mi.)	T145	566
GENEVA CHO LLC EPA ID:: CAC003134002	***3160 GENEVA STREET***	***NNE 1/8 - 1/4 (0.199 mi.)***	***T170***	***645***
GENEVA CHO, LLC-GENE EPA ID:: CAC003147462	***3160 GENEVA STREET***	***NNE 1/8 - 1/4 (0.199 mi.)***	***T171***	***652***
GENEVA CHO LLC EPA ID:: CAL000438423	***3160 GENEVA ST***	***NNE 1/8 - 1/4 (0.199 mi.)***	***T177***	***670***
GENEVA CHO LLC EPA ID:: CAC003160904	***3160 W GENEVA STREET***	***NNE 1/8 - 1/4 (0.199 mi.)***	***T178***	***674***

Lower Elevation	Address	Direction / Distance	Map ID	Page
LAW OFFICES OF JOHN EPA ID:: CAC003036410	***3030 W 6TH ST***	***SSW 0 - 1/8 (0.062 mi.)***	***D31***	***55***
601 S. WESTMORELAND EPA ID:: CAC002963723	601 S. WESTMORELAND	SW 0 - 1/8 (0.069 mi.)	B33	60
615 S VIRGIL EPA ID:: CAP000152876	615 S VIRGIL AVE	SSE 0 - 1/8 (0.080 mi.)	D36	63
KRISTI KIM DENTAL CO EPA ID:: CAL000470312	621 S VIRGIL AVE STE	S 0 - 1/8 (0.099 mi.)	D39	66
LOS ANGELES FACILITI EPA ID:: CAC003015115	523 SHATTO PLACE	W 0 - 1/8 (0.104 mi.)	G46	273
LOS ANGELES FACILITI EPA ID:: CAC003015140	***523 SHATTO PLACE***	***W 0 - 1/8 (0.104 mi.)***	***G47***	***275***
LOS ANGELES COUNTY F EPA ID:: CAC003072323	523 SHATTO PLACE	W 0 - 1/8 (0.104 mi.)	G48	279
WESTMORELAND VILLA EPA ID:: CAC003104227	***417 S WESTMORELAND A***	***NNW 0 - 1/8 (0.105 mi.)***	***H49***	***282***
FEATHER RIVER COMMUN EPA ID:: CAC003134103	411 SOUTH VIRGIL	N 0 - 1/8 (0.108 mi.)	I50	286
FEATHER RIVER COMMUN EPA ID:: CAC003162056	***411 S. VIRGIL AVE***	***N 0 - 1/8 (0.108 mi.)***	***I51***	***288***
JAMISON SERVICES EPA ID:: CAC003182678	***600 S COMMONWEALTH A***	***SE 0 - 1/8 (0.122 mi.)***	***J57***	***307***
LOS ANGELES SUPERIOR EPA ID:: CAP000224436	600 S COMMONWEALTH A	SE 0 - 1/8 (0.122 mi.)	J58	311
UFCW LOCAL 770	***630 SHATTO PLACE***	***SW 1/8 - 1/4 (0.144 mi.)***	***K70***	***356***

EPA ID:: CAC003092282				
UFCW LOCAL 770 EPA ID:: CAC003001888	***630 S. SHATTO PLACE***	***SW 1/8 - 1/4 (0.144 mi.)***	***K72***	***361***
UNI DENTAL GROUP EPA ID:: CAL000309506	3055 WILSHIRE BLVD S	S 1/8 - 1/4 (0.152 mi.)	L86	389
COUNTY OF LOS ANGELE EPA ID:: CAL000211829	***550 S VERMONT AVE***	***W 1/8 - 1/4 (0.163 mi.)***	***P104***	***425***
LOS ANGELES COUNTY F EPA ID:: CAC003302121	***550 S VERMONT AVE***	***W 1/8 - 1/4 (0.163 mi.)***	***P107***	***431***
LOS ANGELES COUNTY F EPA ID:: CAC002973678	***510 S VERMONT AVNUE***	***WNW 1/8 - 1/4 (0.163 mi.)***	***Q109***	***445***
OCCIDENTAL CLEANERS EPA ID:: CAL000364721	528 S OCCIDENTAL BLV	ESE 1/8 - 1/4 (0.172 mi.)	R121	492
METROPOLITAN ELEVATO EPA ID:: CAL000465589	3008 WILSHIRE BLVD S	S 1/8 - 1/4 (0.173 mi.)	N125	499
ANEL PEREZ EPA ID:: CAC003171906	3000 WILSHIRE BLVD	S 1/8 - 1/4 (0.173 mi.)	N126	501
3000 WILSHIRE EPA ID:: CAL000407581 EPA ID:: CAC003172113	***3000 WILSHIRE BLVD***	***S 1/8 - 1/4 (0.173 mi.)***	***N127***	***504***
3000 WILSHIRE LLC EPA ID:: CAC003177421	***3000 WILSHIRE BLVD***	***S 1/8 - 1/4 (0.173 mi.)***	***N128***	***515***
CHIPOTLE MEXICAN GRI EPA ID:: CAC003226290	***3182 WILSHIRE BLVD***	***SW 1/8 - 1/4 (0.195 mi.)***	***V166***	***640***
BANDO DELA 3, LLC EPA ID:: CAC003261544	***3020 WILSHIRE BLVD***	***S 1/8 - 1/4 (0.205 mi.)***	***N181***	***682***
PACIFIC BELL EPA ID:: CAT080023120	***3020 WILSHIRE BLVD***	***S 1/8 - 1/4 (0.205 mi.)***	***N182***	***688***
PROVIDENCE EXPRESSCA EPA ID:: CAC003210216	3201 W 6TH ST	W 1/8 - 1/4 (0.214 mi.)	U193	852
EDEN MOTOR & TIRE IN EPA ID:: CAL000333390	443 S VERMONT AVE	WNW 1/8 - 1/4 (0.225 mi.)	Z207	923
433 VERMONT, LP EPA ID:: CAC002988738	***433 S. VERMONT AVE***	***WNW 1/8 - 1/4 (0.236 mi.)***	***Z213***	***933***
SOUTHWESTERN UNIVERS EPA ID:: CAC003211846	***675 S. WESTMORELAND***	***SSW 1/8 - 1/4 (0.240 mi.)***	***W217***	***954***
SOUTHWESTERN LAW SCH EPA ID:: CAL000271194	***675 S WESTMORELAND A***	***SSW 1/8 - 1/4 (0.240 mi.)***	***W218***	***958***
STAPLES RETAIL EPA ID:: CAL000390817	***3223 WEST 6TH STREET***	***W 1/8 - 1/4 (0.243 mi.)***	***U221***	***969***

EXECUTIVE SUMMARY

PFAS ECHO: Regulators and the public have expressed interest in knowing which regulated entities may be using PFAS. EPA has developed a dataset from various sources that show which industries may be handling PFAS. Approximately 120,000 facilities subject to federal environmental programs have operated or currently operate in industry sectors with processes that may involve handling and/or release of PFAS.

A review of the PFAS ECHO list, as provided by EDR, and dated 12/30/2024 has revealed that there are 2 PFAS ECHO sites within approximately 0.25 miles of the target property.

Lower Elevation	Address	Direction / Distance	Map ID	Page
3000 WILSHIRE		SSE 1/8 - 1/4 (0.171 mi.)	N117	482
OPERATING ENGINEERS		SW 1/8 - 1/4 (0.234 mi.)	V212	932

UST FINDER RELEASE: US EPA's UST Finder data is a national composite of leaking underground storage tanks. This data contains information about, and locations of, leaking underground storage tanks. Data was collected from state sources and standardized into a national profile by EPA's Office of Underground Storage Tanks, Office of Research and Development, and the Association of State and Territorial Solid Waste Management Officials.

A review of the UST FINDER RELEASE list, as provided by EDR, and dated 06/08/2023 has revealed that there are 21 UST FINDER RELEASE sites within approximately 0.5 miles of the target property.

Equal/Higher Elevation	Address	Direction / Distance	Map ID	Page
SHRINERS HOSPITAL FO	3160 GENEVA STREET	NNE 1/8 - 1/4 (0.199 mi.)	T169	644
LOS ANGELES SHRINERS	3169 GENEVA ST	NNE 1/8 - 1/4 (0.218 mi.)	T204	917
TIDES SENIOR APARTME	623 RAMPART BLVD S	ESE 1/4 - 1/2 (0.343 mi.)	AD240	1047
PACIFIC BELL TELEPHO	720 RAMPART BLVD, SO	SSE 1/4 - 1/2 (0.431 mi.)	AH260	1136
PACIFIC BELL (G2-177	720 RAMPART BLVD S	SSE 1/4 - 1/2 (0.431 mi.)	AH261	1137
CHEVRON #9-1446	2525 WILSHIRE BLVD	SE 1/4 - 1/2 (0.461 mi.)	AI267	1187
PHILLIP 66 5779	2701 3RD STREET W	ENE 1/4 - 1/2 (0.486 mi.)	AJ270	1195
CHEVRON #9-1340	280 RAMPART BLVD S	ENE 1/4 - 1/2 (0.493 mi.)	AJ271	1196
76 STATION #2124	801 HOOVER ST S	SSE 1/4 - 1/2 (0.493 mi.)	AK273	1201

Lower Elevation	Address	Direction / Distance	Map ID	Page
TOSCO - 76 STATION #	3033 WILSHIRE BLVD	S 1/8 - 1/4 (0.151 mi.)	N78	373
SHERATON TOWN HOUSE	2961 WILSHIRE BLVD	SSE 1/8 - 1/4 (0.158 mi.)	M93	402
CHEVRON #9-3674 (FOR	561 VERMONT AVE S	W 1/8 - 1/4 (0.195 mi.)	U162	630
WILSHIRE CAR WASH	505 VERMONT AVE S	W 1/8 - 1/4 (0.217 mi.)	Q198	881
HERTZ CORPORATION	643 VERMONT AVE S	WSW 1/4 - 1/2 (0.252 mi.)	AB226	992
TEXACO STATION	3201 WILSHIRE BLVD	SW 1/4 - 1/2 (0.271 mi.)	AC230	1015
SHELL SERVICE STATIO	3201 WILSHIRE BLVD	SW 1/4 - 1/2 (0.271 mi.)	AC231	1016
STATE COMPENSATION I	600 LAFAYETTE PARK P	ESE 1/4 - 1/2 (0.305 mi.)	AD237	1040
SHELL #204-4539-5906	700 VERMONT AVE S	SSW 1/4 - 1/2 (0.381 mi.)	AF246	1099
G & C MAINTENANCE (F	3325 6TH ST. W.	W 1/4 - 1/2 (0.385 mi.)	AE248	1106
TOSCO - 76 STATION #	703 VERMONT AVE S	SW 1/4 - 1/2 (0.399 mi.)	AF252	1120
WON S. WOO	310 BERENDO ST S	NW 1/4 - 1/2 (0.424 mi.)	AG257	1131

E MANIFEST: EPA established a national system for tracking hazardous waste shipments electronically. This system, known as ?e-Manifest,? will modernize the nation?s cradle-to-grave hazardous waste tracking process while saving valuable time, resources, and dollars for industry and states.

A review of the E MANIFEST list, as provided by EDR, and dated 02/17/2025 has revealed that there are

EXECUTIVE SUMMARY

88 E MANIFEST sites within approximately 0.25 miles of the target property.

Equal/Higher Elevation	Address	Direction / Distance	Map ID	Page
LSD CITY OF LOS ANGE	505 S VIRGIL AVE	NE 0 - 1/8 (0.012 mi.)	A3	15
MIN YOUNG CHA MD INC	***520 S VIRGIL AVE #50***	***E 0 - 1/8 (0.020 mi.)***	***A6***	***19***
OLYMPIC AUTO BODY SH	***3033 W 6TH ST***	***SW 0 - 1/8 (0.022 mi.)***	***A7***	***25***
LOS ANGELES CITY OF	500 S VIRGIL AVE	ENE 0 - 1/8 (0.022 mi.)	A13	35
LSD CITY OF LOS ANGE	S VIRGIL AVE & W 4TH	NNE 1/8 - 1/4 (0.135 mi.)	I61	325
GENEVA CHO LLC	***3160 GENEVA STREET***	***NNE 1/8 - 1/4 (0.199 mi.)***	***T170***	***645***
GENEVA CHO, LLC-GENE	***3160 GENEVA STREET***	***NNE 1/8 - 1/4 (0.199 mi.)***	***T171***	***652***
GENEVA CHO LLC	***3160 GENEVA ST***	***NNE 1/8 - 1/4 (0.199 mi.)***	***T177***	***670***
GENEVA CHO LLC	***3160 W GENEVA STREET***	***NNE 1/8 - 1/4 (0.199 mi.)***	***T178***	***674***

Lower Elevation	Address	Direction / Distance	Map ID	Page
LASAN LIVABILITY SER	539 S VIRGIL AVE	0 - 1/8 (0.000 mi.)	A2	12
LASAN LIVABILITY SER	3005 W 6TH ST	SSE 0 - 1/8 (0.025 mi.)	A16	38
LAW OFFICES OF JOHN	***3030 W 6TH ST***	***SSW 0 - 1/8 (0.062 mi.)***	***D31***	***55***
TARGET CORPORATION	***620 S VIRGIL AVE STE***	***SSE 0 - 1/8 (0.099 mi.)***	***F43***	***238***
CVS	***620 S. VIRGIL AVE. S***	***SSE 0 - 1/8 (0.099 mi.)***	***F44***	***259***
LOS ANGELES FACILITI	***523 SHATTO PLACE***	***W 0 - 1/8 (0.104 mi.)***	***G47***	***275***
WESTMORELAND VILLA	***417 S WESTMORELAND A***	***NNW 0 - 1/8 (0.105 mi.)***	***H49***	***282***
FEATHER RIVER COMMUN	***411 S. VIRGIL AVE***	***N 0 - 1/8 (0.108 mi.)***	***I51***	***288***
LSD CITY OF LOS ANGE	412 S WESTMORELAND A	NNW 0 - 1/8 (0.117 mi.)	H56	305
JAMISON SERVICES	***600 S COMMONWEALTH A***	***SE 0 - 1/8 (0.122 mi.)***	***J57***	***307***
LAUSD YOUNG OAK KIM	***615 SHATTO PL***	***SW 1/8 - 1/4 (0.133 mi.)***	***K60***	***314***
LOS ANGELES CITY OF	401 S WESTMORELAND A	NNW 1/8 - 1/4 (0.135 mi.)	H62	330
LSD CITY OF LOS ANGE	3127 4TH ST	N 1/8 - 1/4 (0.139 mi.)	I63	333
LASAN LIVABILITY SER	3141 W 4TH ST	N 1/8 - 1/4 (0.140 mi.)	H66	340
LSD CITY OF LOS ANGE	3141 W 4TH ST	N 1/8 - 1/4 (0.140 mi.)	H67	346
LSD CITY OF LOS ANGE	3141 W 4TH S	N 1/8 - 1/4 (0.140 mi.)	H68	351
LOS ANGELES CITY OF	3141 W 4TH ST	N 1/8 - 1/4 (0.140 mi.)	H69	354
UFCW LOCAL 770	***630 SHATTO PLACE***	***SW 1/8 - 1/4 (0.144 mi.)***	***K70***	***356***
UFCW LOCAL 770	***630 S. SHATTO PLACE***	***SW 1/8 - 1/4 (0.144 mi.)***	***K72***	***361***
LASAN LIVABILITY SER	639 S COMMONWEALTH A	SE 1/8 - 1/4 (0.148 mi.)	M74	366
LOS ANGELES CITY OF	383 S WESTMORELAND A	N 1/8 - 1/4 (0.149 mi.)	I75	369
LSD CITY OF LOS ANGE	640 SOUTH SHATTO PLA	SW 1/8 - 1/4 (0.162 mi.)	K100	416
LSD CITY OF LOS ANGE	410 SHATTO PL	NW 1/8 - 1/4 (0.162 mi.)	O102	420
COUNTY OF LOS ANGELE	***550 S VERMONT AVE***	***W 1/8 - 1/4 (0.163 mi.)***	***P104***	***425***
LOS ANGELES COUNTY F	***550 S VERMONT AVE***	***W 1/8 - 1/4 (0.163 mi.)***	***P107***	***431***
LOS ANGELES COUNTY F	***510 S VERMONT AVNUE***	***WNW 1/8 - 1/4 (0.163 mi.)***	***Q109***	***445***
LSD CITY OF LOS ANGE	535 S OCCIDENTAL BLV	ESE 1/8 - 1/4 (0.165 mi.)	R111	454
LSD CITY OF LOS ANGE	3191 W 4TH ST	NNW 1/8 - 1/4 (0.170 mi.)	S112	457
LASAN LIVABILITY SER	3191 W 4TH ST	NNW 1/8 - 1/4 (0.170 mi.)	S113	468
LOS ANGELES COUNTY/E	3191 W. 4TH ST	NNW 1/8 - 1/4 (0.170 mi.)	S114	474
LSD CITY OF LOS ANGE	404 SHATTO PL	NW 1/8 - 1/4 (0.170 mi.)	O115	475
LOS ANGELES CITY OF	404 SHATTO PL	NW 1/8 - 1/4 (0.170 mi.)	O116	478
LSD CITY OF LOS ANGE	3200 W 4TH ST	NNW 1/8 - 1/4 (0.173 mi.)	S123	495
LOS ANGELES CITY OF	3200 W 4TH ST	NNW 1/8 - 1/4 (0.173 mi.)	S124	497
3000 WILSHIRE	***3000 WILSHIRE BLVD***	***S 1/8 - 1/4 (0.173 mi.)***	***N127***	***504***
3000 WILSHIRE LLC	***3000 WILSHIRE BLVD***	***S 1/8 - 1/4 (0.173 mi.)***	***N128***	***515***
CANNELL & CHAFFIN, I	***3000 WILSHIRE BLVD***	***S 1/8 - 1/4 (0.173 mi.)***	***N129***	***526***
LSD CITY OF LOS ANGE	400 SHATTO ST	NW 1/8 - 1/4 (0.176 mi.)	O132	533
LOS ANGELES CITY OF	500 S OCCIDENTAL BLV	E 1/8 - 1/4 (0.181 mi.)	R136	542
LSD CITY OF LOS ANGE	401 S SHATTO PL	NW 1/8 - 1/4 (0.181 mi.)	O137	543
LSD CITY OF LOS ANGE	401 SHATTO PLACE	NW 1/8 - 1/4 (0.181 mi.)	O138	549
LOS ANGELES CITY OF	401 SHATTO PL	NW 1/8 - 1/4 (0.181 mi.)	O139	553
LSD CITY OF LOS ANGE	401 SHATTO PL	NW 1/8 - 1/4 (0.181 mi.)	O140	556

EXECUTIVE SUMMARY

Lower Elevation	Address	Direction / Distance	Map ID	Page
LSD CITY OF LOS ANGE	2978 W. WILSHIRE BLV	SSE 1/8 - 1/4 (0.182 mi.)	N141	558
LSD CITY OF LOS ANGE	520 S OCCIDENTAL BLV	E 1/8 - 1/4 (0.184 mi.)	R142	560
LSD CITY OF LOS ANGE	SHATTO PL & FOURTH S	NW 1/8 - 1/4 (0.189 mi.)	O146	568
LSD CITY OF LOS ANGE	SHATTO PL & 4TH ST	NW 1/8 - 1/4 (0.189 mi.)	O147	571
LSD CITY OF LOS ANGE	W 4TH ST AND SHATTO	NW 1/8 - 1/4 (0.189 mi.)	O148	580
LOS ANGELES CITY OF	SHATTO PL & W 4TH ST	NW 1/8 - 1/4 (0.189 mi.)	O149	582
LSD CITY OF LOS ANGE	SHATTO PL AND W 4TH	NW 1/8 - 1/4 (0.189 mi.)	O150	588
LSD CITY OF LOS ANGE	W 4TH ST & SHATTO PL	NW 1/8 - 1/4 (0.189 mi.)	O151	591
LOS ANGELES CITY OF	SHATTO PL. & W 4TH S	NW 1/8 - 1/4 (0.189 mi.)	O152	593
LSD CITY OF LOS ANGE	SHATTO PLACE AND WES	NW 1/8 - 1/4 (0.189 mi.)	O153	595
LSD CITY OF LOS ANGE	SHATTO & 4TH ST	NW 1/8 - 1/4 (0.189 mi.)	O154	600
LSD CITY OF LOS ANGE	SHATTO PL AND 4TH ST	NW 1/8 - 1/4 (0.189 mi.)	O155	602
LSD CITY OF LOS ANGE	SHATTO PL & W FOURTH	NW 1/8 - 1/4 (0.189 mi.)	O156	607
LOS ANGELES CITY OF	4TH ST & SHATTO PL	NW 1/8 - 1/4 (0.189 mi.)	O157	612
LOS ANGELES CITY OF	4TH ST & SHATTO PL	NW 1/8 - 1/4 (0.189 mi.)	O158	613
LSD CITY OF LOS ANGE	SHATTO PL & W 4TH ST	NW 1/8 - 1/4 (0.189 mi.)	O159	617
LSD CITY OF LOS ANGE	SHATTO LN & 4TH ST	NW 1/8 - 1/4 (0.189 mi.)	O160	626
CHIPOTLE MEXICAN GRI	***3182 WILSHIRE BLVD***	***SW 1/8 - 1/4 (0.195 mi.)***	***V166***	***640***
LSD CITY OF LOS ANGE	2889 WILSHIRE BLVD	SE 1/8 - 1/4 (0.202 mi.)	X180	678
BANDO DELA 3, LLC	***3020 WILSHIRE BLVD***	***S 1/8 - 1/4 (0.205 mi.)***	***N181***	***682***
LSD CITY OF LOS ANGE	3255 W 4TH ST	NW 1/8 - 1/4 (0.209 mi.)	Y183	691
LSD CITY OF LOS ANGE	3260 W 4TH STREET	NW 1/8 - 1/4 (0.213 mi.)	Y184	695
LSD CITY OF LOS ANGE	3260 W 4TH ST	NW 1/8 - 1/4 (0.213 mi.)	Y185	698
WALGREEN	***3201 W. 6TH ST.***	***W 1/8 - 1/4 (0.214 mi.)***	***U191***	***734***
WALGREEN	***3201 W. 6TH ST.***	***W 1/8 - 1/4 (0.214 mi.)***	***U194***	***854***
METROPOLITAN SKILLS	***2801 W 6TH ST***	***ESE 1/8 - 1/4 (0.216 mi.)***	***R197***	***879***
LSD CITY OF LOS ANGE	2915 SUNSET PL	S 1/8 - 1/4 (0.226 mi.)	AA210	926
LSD CITY OF LOS ANGE	2999 SUNSET PL	S 1/8 - 1/4 (0.229 mi.)	AA211	929
433 VERMONT, LP	***433 S. VERMONT AVE***	***WNW 1/8 - 1/4 (0.236 mi.)***	***Z213***	***933***
LOS ANGELES CITY OF	SUNSET PL & WILSHIRE	S 1/8 - 1/4 (0.238 mi.)	AA214	942
SOUTHWESTERN UNIVERS	***675 S. WESTMORELAND***	***SSW 1/8 - 1/4 (0.240 mi.)***	***W217***	***954***
SOUTHWESTERN LAW SCH	***675 S WESTMORELAND A***	***SSW 1/8 - 1/4 (0.240 mi.)***	***W218***	***958***
LOS ANGELES CITY OF	635 S VERMONT AVE	WSW 1/8 - 1/4 (0.240 mi.)	AB219	963
LSD CITY OF LOS ANGE	HOOVER ST & WILSHIRE	SE 1/8 - 1/4 (0.242 mi.)	X220	966
STAPLES RETAIL	***3223 WEST 6TH STREET***	***W 1/8 - 1/4 (0.243 mi.)***	***U221***	***969***
LSD CITY OF LOS ANGE	2914 W SUNSET PL	S 1/8 - 1/4 (0.248 mi.)	AA223	987

CA Cortese: The sites for the list are designated by the State Water Resource Control Board (LUST), the Integrated Waste Board (SWF/LS), and the Department of Toxic Substances Control (Cal-Sites).

A review of the CA Cortese list, as provided by EDR, and dated 12/11/2024 has revealed that there are 28 CA Cortese sites within approximately 0.5 miles of the target property.

Equal/Higher Elevation	Address	Direction / Distance	Map ID	Page
SHRINERS HOSPITAL FO	***3160 GENEVA STREET***	***NNE 1/8 - 1/4 (0.199 mi.)***	***T172***	***663***
Cleanup Status: COMPLETED - CASE CLOSED				
LOS ANGELES SHRINERS	***3169 GENEVA ST***	***NNE 1/8 - 1/4 (0.218 mi.)***	***T203***	***914***
Cleanup Status: COMPLETED - CASE CLOSED				
TIDES SENIOR APARTME	***623 RAMPART BLVD S***	***ESE 1/4 - 1/2 (0.343 mi.)***	***AD239***	***1042***
Cleanup Status: COMPLETED - CASE CLOSED				
PACIFIC BELL TELEPHO	***720 RAMPART BLVD, SO***	***SSE 1/4 - 1/2 (0.431 mi.)***	***AH262***	***1138***

Cleanup Status: COMPLETED - CASE CLOSED

AT&T SERVICES INC ***720 S RAMPART BLVD*** ***SSE 1/4 - 1/2 (0.431 mi.)*** ***AH263*** ***1141***
Cleanup Status: COMPLETED - CASE CLOSED

CHEVRON #9-1446 ***2525 WILSHIRE BLVD*** ***SE 1/4 - 1/2 (0.461 mi.)*** ***AI268*** ***1187***
Cleanup Status: COMPLETED - CASE CLOSED

PHILLIP 66 5779 ***2701 3RD STREET W*** ***ENE 1/4 - 1/2 (0.486 mi.)*** ***AJ269*** ***1191***
Cleanup Status: COMPLETED - CASE CLOSED

CHEVRON #9-1340 ***280 RAMPART BLVD S*** ***ENE 1/4 - 1/2 (0.493 mi.)*** ***AJ272*** ***1197***
Cleanup Status: COMPLETED - CASE CLOSED

TOSCO - 76 STATION # ***801 HOOVER ST S*** ***SSE 1/4 - 1/2 (0.493 mi.)*** ***AK274*** ***1201***
Cleanup Status: OPEN - REMEDIATION

Lower Elevation	Address	Direction / Distance	Map ID	Page
CARPENTERS TRUST	***2951 006TH ST W***	***ESE 0 - 1/8 (0.049 mi.)***	***C24***	***44***
Cleanup Status: COMPLETED - CASE CLOSED				
SHATTO INVESTMENT CO	***3151 006TH ST W***	***WSW 0 - 1/8 (0.113 mi.)***	***G52***	***292***
Cleanup Status: COMPLETED - CASE CLOSED				
TOSCO - 76 STATION #	***3033 WILSHIRE BLVD***	***S 1/8 - 1/4 (0.151 mi.)***	***N79***	***374***
Cleanup Status: COMPLETED - CASE CLOSED				
SHERATON TOWN HOUSE	***2961 WILSHIRE BLVD***	***SSE 1/8 - 1/4 (0.158 mi.)***	***M92***	***398***
Cleanup Status: COMPLETED - CASE CLOSED				
CHEVRON STATION 9367	***561 S VERMONT AVE***	***W 1/8 - 1/4 (0.195 mi.)***	***U163***	***631***
Cleanup Status: COMPLETED - CASE CLOSED				
WILSHIRE CAR WASH	***505 VERMONT AVE S***	***W 1/8 - 1/4 (0.217 mi.)***	***Q202***	***896***
Cleanup Status: COMPLETED - CASE CLOSED				
HERTZ CORPORATION	***643 VERMONT AVE S***	***WSW 1/4 - 1/2 (0.252 mi.)***	***AB227***	***993***
Cleanup Status: COMPLETED - CASE CLOSED				
TEXACO SVC STA	***3201 WILSHIRE BLVD***	***SW 1/4 - 1/2 (0.271 mi.)***	***AC229***	***1007***
Cleanup Status: COMPLETED - CASE CLOSED				
TEXACO STATION	***3201 WILSHIRE***	***SW 1/4 - 1/2 (0.271 mi.)***	***AC232***	***1016***
Cleanup Status: COMPLETED - CASE CLOSED				
BRYON II HOMELESS HO	***2721 WILSHIRE BLVD***	***SE 1/4 - 1/2 (0.295 mi.)***	***235***	***1032***
Cleanup Status: COMPLETED - CASE CLOSED				
STATE COMPENSATION I	***600 LAFAYETTE PARK P***	***ESE 1/4 - 1/2 (0.305 mi.)***	***AD236***	***1036***
Cleanup Status: COMPLETED - CASE CLOSED				
CATELLUS DEVELOPMENT	***3324 006TH ST W***	***W 1/4 - 1/2 (0.359 mi.)***	***AE242***	***1071***
Cleanup Status: COMPLETED - CASE CLOSED				
TOSCO - 76 STATION #	***3501 003RD ST W***	***NW 1/4 - 1/2 (0.380 mi.)***	***244***	***1077***
Cleanup Status: COMPLETED - CASE CLOSED				
SHELL #204-4539-5906	***700 VERMONT AVE S***	***SSW 1/4 - 1/2 (0.381 mi.)***	***AF245***	***1089***
Cleanup Status: COMPLETED - CASE CLOSED				
G & C MAINTENANCE	***3325 6TH ST. W.***	***W 1/4 - 1/2 (0.385 mi.)***	***AE247***	***1100***
Cleanup Status: COMPLETED - CASE CLOSED				
ARCO #0020	***3325 006TH ST W***	***W 1/4 - 1/2 (0.398 mi.)***	***249***	***1107***
Cleanup Status: COMPLETED - CASE CLOSED				
TOSCO - 76 STATION #	***703 VERMONT AVE S***	***SW 1/4 - 1/2 (0.399 mi.)***	***AF250***	***1111***

Cleanup Status: COMPLETED - CASE CLOSED

730 VERMONT VENTURES	***730-732 VERMONT AVE***	***SSW 1/4 - 1/2 (0.411 mi.)***	***AF254***	***1124***
Cleanup Status: COMPLETED - CASE CLOSED				
WON S. WOO	***310 BERENDO ST S***	***NW 1/4 - 1/2 (0.424 mi.)***	***AG258***	***1132***
Cleanup Status: COMPLETED - CASE CLOSED				

CA DRYCLEANERS: A list of drycleaner related facilities that have EPA ID numbers. These are facilities with certain SIC codes: power laundries, family and commercial; garment pressing and cleaners' agents; linen supply; coin-operated laundries and cleaning; drycleaning plants except rugs; carpet and upholster cleaning; industrial launderers; laundry and garment services.

A review of the CA DRYCLEANERS list, as provided by EDR, has revealed that there are 5 CA DRYCLEANERS sites within approximately 0.25 miles of the target property.

Lower Elevation	Address	Direction / Distance	Map ID	Page
OCCIDENTAL CLEANERS,	***528 S OCCIDENTAL BLV***	***ESE 1/8 - 1/4 (0.172 mi.)***	***R118***	***483***
Database: DRYCLEAN SOUTH COAST, Date of Government Version: 01/27/2025				
THE CLEANING STORE	528 S OCCIDENTAL BLV	ESE 1/8 - 1/4 (0.172 mi.)	R119	484
Database: DRYCLEAN SOUTH COAST, Date of Government Version: 01/27/2025				
OCCIDENTAL CLEANERS	***528 S OCCIDENTAL BLV***	***ESE 1/8 - 1/4 (0.172 mi.)***	***R120***	***485***
Database: DRYCLEANERS, Date of Government Version: 02/20/2025				
EPA Id: CAL000350540				
EPA Id: CAL000030170				
EPA Id: CAL000364721				
E- Z 4 U CLEANERS, M	528 S OCCIDENTAL BLV	ESE 1/8 - 1/4 (0.172 mi.)	R122	494
Database: DRYCLEAN SOUTH COAST, Date of Government Version: 01/27/2025				
THE CLEANING STORE	520 S OCCIDENTAL BLV	E 1/8 - 1/4 (0.184 mi.)	R143	562
Database: DRYCLEAN SOUTH COAST, Date of Government Version: 01/27/2025				

CA HIST CORTESE: The sites for the list are designated by the State Water Resource Control Board [LUST], the Integrated Waste Board [SWF/LS], and the Department of Toxic Substances Control [CALSITES]. This listing is no longer updated by the state agency.

A review of the CA HIST CORTESE list, as provided by EDR, and dated 04/01/2001 has revealed that there are 18 CA HIST CORTESE sites within approximately 0.5 miles of the target property.

Equal/Higher Elevation	Address	Direction / Distance	Map ID	Page
LOS ANGELES SHRINERS	***3169 GENEVA ST***	***NNE 1/8 - 1/4 (0.218 mi.)***	***T203***	***914***
Reg Id: 900200016				
AT&T SERVICES INC	***720 S RAMPART BLVD***	***SSE 1/4 - 1/2 (0.431 mi.)***	***AH263***	***1141***
Reg Id: 900570116				
CHEVRON #9-1446	***2525 WILSHIRE BLVD***	***SE 1/4 - 1/2 (0.461 mi.)***	***AI268***	***1187***
Reg Id: 900570043				
TOSCO - 76 STATION #	***801 HOOVER ST S***	***SSE 1/4 - 1/2 (0.493 mi.)***	***AK274***	***1201***
Reg Id: 900050034				

Lower Elevation	Address	Direction / Distance	Map ID	Page
CARPENTERS TRUST	***2951 006TH ST W***	***ESE 0 - 1/8 (0.049 mi.)***	***C24***	***44***

Reg Id: 900180025				
SHATTO INVESTMENT CO	***3151 006TH ST W***	***WSW 0 - 1/8 (0.113 mi.)***	***G52***	***292***
Reg Id: 900200125				
SHERATON TOWN HOUSE	***2961 WILSHIRE BLVD***	***SSE 1/8 - 1/4 (0.158 mi.)***	***M92***	***398***
Reg Id: 900100061				
CHEVRON STATION 9367	***561 S VERMONT AVE***	***W 1/8 - 1/4 (0.195 mi.)***	***U163***	***631***
Reg Id: 900200107				
WILSHIRE CAR WASH	***505 VERMONT AVE S***	***W 1/8 - 1/4 (0.217 mi.)***	***Q202***	***896***
Reg Id: 900200070				
HERTZ CORPORATION	***643 VERMONT AVE S***	***WSW 1/4 - 1/2 (0.252 mi.)***	***AB227***	***993***
Reg Id: 900050043				
TEXACO STATION	***3201 WILSHIRE***	***SW 1/4 - 1/2 (0.271 mi.)***	***AC232***	***1016***
Reg Id: 900100016				
STATE COMPENSATION I	***600 LAFAYETTE PARK P***	***ESE 1/4 - 1/2 (0.305 mi.)***	***AD236***	***1036***
Reg Id: 900560016				
CATELLUS DEVELOPMENT	***3324 006TH ST W***	***W 1/4 - 1/2 (0.359 mi.)***	***AE242***	***1071***
Reg Id: 900200134				
SHELL #204-4539-5906	***700 VERMONT AVE S***	***SSW 1/4 - 1/2 (0.381 mi.)***	***AF245***	***1089***
Reg Id: 900050016				
ARCO #0020	***3325 006TH ST W***	***W 1/4 - 1/2 (0.398 mi.)***	***249***	***1107***
Reg Id: 900200052				
TOSCO/76 PRODUCTS ST	703 VERMONT	SW 1/4 - 1/2 (0.399 mi.)	AF251	1120
Reg Id: 900050089				
WON S. WOO	***310 BERENDO ST S***	***NW 1/4 - 1/2 (0.424 mi.)***	***AG258***	***1132***
Reg Id: 900200116				
LESLIE FAMILY TRUST	3566 003RD	NW 1/4 - 1/2 (0.444 mi.)	AG266	1186
Reg Id: SLIC411				

CA HWP: Detailed information on permitted hazardous waste facilities and corrective action ("cleanups") tracked in EnviroStor.

A review of the CA HWP list, as provided by EDR, and dated 02/10/2025 has revealed that there is 1 CA HWP site within approximately 1 mile of the target property.

Equal/Higher Elevation	Address	Direction / Distance	Map ID	Page
CAL WATER	***315 N HOOVER ST***	***NNE 1/2 - 1 (0.864 mi.)***	***AO293***	***1358***
EPA ID: CAD000819755				
Cleanup Status: PROTECTIVE FILER				

MN MANIFEST: Hazardous waste manifest data.

A review of the MN MANIFEST list, as provided by EDR, and dated 06/30/2016 has revealed that there is 1 MN MANIFEST site within approximately 0.25 miles of the target property.

Lower Elevation	Address	Direction / Distance	Map ID	Page
OEF INC - WILSHIRE C	3055 WILSHIRE BLVD	S 1/8 - 1/4 (0.152 mi.)	L84	388

EXECUTIVE SUMMARY

CA HAZMAT LA: A listing of active & inactive hazardous materials facility locations, located in the City of Los Angeles.

A review of the CA HAZMAT LA list, as provided by EDR, and dated 12/03/2024 has revealed that there are 35 CA HAZMAT LA sites within approximately 0.25 miles of the target property.

Equal/Higher Elevation	Address	Direction / Distance	Map ID	Page
OLYMPIC AUTO COLLISI	534 S WESTMORELAND A	WSW 0 - 1/8 (0.013 mi.)	A4	18
CEDER PETROLEUM COMP	***3033 W 6TH ST***	***SW 0 - 1/8 (0.022 mi.)***	***A9***	***29***
GENEVA CHO LLC (OLD	3160 W GENEVA ST	NNE 1/8 - 1/4 (0.199 mi.)	T176	670

Lower Elevation	Address	Direction / Distance	Map ID	Page
CARL'S JR #273	***3005 W 6TH ST***	***SSE 0 - 1/8 (0.025 mi.)***	***A17***	***41***
WILSHIRE CENTER CAME	3101 W 6TH ST	WSW 0 - 1/8 (0.043 mi.)	B22	44
T-MOBILE CELL SITE:	621 S VIRGIL AVE T-M	S 0 - 1/8 (0.099 mi.)	D40	68
TARGET T3216	***620 S VIRGIL ST STE***	***SSE 0 - 1/8 (0.099 mi.)***	***F41***	***68***
LA COUNTY - FACILITI	523 S SHATTO PL	W 0 - 1/8 (0.104 mi.)	G45	273
SHATTO SERVICE	***3151 W 6TH ST***	***WSW 0 - 1/8 (0.113 mi.)***	***G55***	***303***
COMMONWEALTH ENTERPR	600 S COMMONWEALTH A	SE 0 - 1/8 (0.122 mi.)	J59	314
CARTER COMPANY CONTR	3075 W WILSHIRE BLVD	SSW 1/8 - 1/4 (0.140 mi.)	L65	339
AT&T MOBILITY - (USI	630 SHATTO PL ATT- M	SW 1/8 - 1/4 (0.144 mi.)	K71	360
BIO SPRING CHIROPRAC	***630 S SHATTO PLACE***	***SW 1/8 - 1/4 (0.144 mi.)***	***K73***	***364***
CONOCO PHILLIPS	3033 W WILSHIRE BLVD	S 1/8 - 1/4 (0.151 mi.)	N77	373
CENTRAL CITY APARTME	3055 W WILSHIRE BLVD	S 1/8 - 1/4 (0.152 mi.)	L85	389
OBAYASHI AMERICA CO	2975 W WILSHIRE BLVD	SSE 1/8 - 1/4 (0.153 mi.)	F89	392
425 SHATTO PLACE	***425 SHATTO PLACE***	***NW 1/8 - 1/4 (0.155 mi.)***	***O90***	***393***
LA COUNTY - LE SAGE	***3175 W 6TH ST***	***WSW 1/8 - 1/4 (0.159 mi.)***	***P96***	***406***
(SITE ASSES.) METROP	640 S SHATTO PL	SW 1/8 - 1/4 (0.162 mi.)	K97	408
LOS ANGELES CO METRO	***640 SHATTO PL***	***SW 1/8 - 1/4 (0.162 mi.)***	***K99***	***416***
COUNTY OF LOS ANGELE	***550 S VERMONT AVE***	***W 1/8 - 1/4 (0.163 mi.)***	***P103***	***424***
LA COUNTY MENTAL HEA	***510 S VERMONT AVE***	***WNW 1/8 - 1/4 (0.163 mi.)***	***Q110***	***451***
OCCIDENTAL CLEANERS	***528 S OCCIDENTAL BLV***	***ESE 1/8 - 1/4 (0.172 mi.)***	***R120***	***485***
BULLOCKS WILSHIRE	3050 W WILSHIRE BLVD	SSW 1/8 - 1/4 (0.178 mi.)	L134	536
93674-CHEVRON STATIO	***561 S VERMONT AVE***	***W 1/8 - 1/4 (0.195 mi.)***	***U164***	***637***
CHIPOTLE MEXICAN GRI	3183 W WILSHIRE BLVD	SW 1/8 - 1/4 (0.195 mi.)	V167	644
VERMONT CHEVROLET	***444 S VERMONT AVE***	***WNW 1/8 - 1/4 (0.213 mi.)***	***Z189***	***706***
WALGREENS #5879	***3201 W 6TH ST***	***W 1/8 - 1/4 (0.214 mi.)***	***U192***	***754***
SINA'S CUSTOM LAB	3136 W WILSHIRE BLVD	SW 1/8 - 1/4 (0.216 mi.)	V195	876
WILSHIRE CAR WASH	***505 S VERMONT AVE***	***W 1/8 - 1/4 (0.217 mi.)***	***Q200***	***883***
JACK IN THE BOX #038	***459 S VERMONT AVE***	***WNW 1/8 - 1/4 (0.221 mi.)***	***Z205***	***918***
UNK	***443 S VERMONT AVE***	***WNW 1/8 - 1/4 (0.225 mi.)***	***Z206***	***922***
SIZZLER #1628	400 S VERMONT S	NW 1/8 - 1/4 (0.226 mi.)	Y209	926
SOUTHWESTERN LAW SCH	***675 S WESTMORELAND A***	***SSW 1/8 - 1/4 (0.240 mi.)***	***W216***	***945***
SIXTH & NEW HAMPSHIR	***3223 W 6TH ST***	***W 1/8 - 1/4 (0.243 mi.)***	***U222***	***973***

EDR HIGH RISK HISTORICAL RECORDS

EDR Exclusive Records

EDR Hist Auto: EDR has searched selected national collections of business directories and has collected listings of potential gas station/filling station/service station sites that were available to EDR

researchers. EDR's review was limited to those categories of sources that might, in EDR's opinion, include gas station/filling station/service station establishments. The categories reviewed included, but were not limited to gas, gas station, gasoline station, filling station, auto, automobile repair, auto service station, service station, etc. This database falls within a category of information EDR classifies as "High Risk Historical Records", or HRHR. EDR's HRHR effort presents unique and sometimes proprietary data about past sites and operations that typically create environmental concerns, but may not show up in current government records searches.

A review of the EDR Hist Auto list, as provided by EDR, has revealed that there are 10 EDR Hist Auto sites within approximately 0.125 miles of the target property.

Equal/Higher Elevation	Address	Direction / Distance	Map ID	Page
SAXMAN RAY	534 S WESTMORELAND A	WSW 0 - 1/8 (0.013 mi.)	A5	19

Lower Elevation	Address	Direction / Distance	Map ID	Page
TAPIAS JOSE P	3003 W 6TH ST	SSE 0 - 1/8 (0.028 mi.)	A18	43
FUSCO FRANK	3029-33 W SIXTH ST	SSW 0 - 1/8 (0.029 mi.)	A21	44
STANHILBER H A	3053 W 6TH ST	SW 0 - 1/8 (0.044 mi.)	B23	44
GILMORE OIL CO	3000 W 6TH ST	S 0 - 1/8 (0.050 mi.)	D25	53
SEYFORTH HERBT	2980 W 6TH ST	SE 0 - 1/8 (0.057 mi.)	C29	55
SIXTH WESTMORELAND	3100 W 6TH ST	SW 0 - 1/8 (0.062 mi.)	B32	59
PLUMMER JAMES H	2951 W 6TH ST	ESE 0 - 1/8 (0.074 mi.)	C34	62
CEASNA C D	2950 W 6TH ST	ESE 0 - 1/8 (0.088 mi.)	C38	66
DAVIES ERNEST H	3151 W 6TH ST	WSW 0 - 1/8 (0.113 mi.)	G54	303

EDR Hist Cleaner: EDR has searched selected national collections of business directories and has collected listings of potential dry cleaner sites that were available to EDR researchers. EDR's review was limited to those categories of sources that might, in EDR's opinion, include dry cleaning establishments. The categories reviewed included, but were not limited to dry cleaners, cleaners, laundry, laundromat, cleaning/laundry, wash & dry etc. This database falls within a category of information EDR classifies as "High Risk Historical Records", or HRHR. EDR's HRHR effort presents unique and sometimes proprietary data about past sites and operations that typically create environmental concerns, but may not show up in current government records searches.

A review of the EDR Hist Cleaner list, as provided by EDR, has revealed that there are 2 EDR Hist Cleaner sites within approximately 0.125 miles of the target property.

Equal/Higher Elevation	Address	Direction / Distance	Map ID	Page
KAYS CLEANERS	3033 W 6TH ST STE 10	SW 0 - 1/8 (0.022 mi.)	A8	29

Lower Elevation	Address	Direction / Distance	Map ID	Page
MIKES CLEANERS & TAI	3107 W 6TH ST	WSW 0 - 1/8 (0.060 mi.)	B30	55

EXECUTIVE SUMMARY

Due to poor or inadequate address information, the following sites were not mapped. Count: 2 records.

Site Name	Database(s)
SOUTHERN CALIFORNIA DISPOSAL	CA SWF/LF, LA CO LF METHANE
SHATTO CLEANERS, TAE SEONG KIM DBA	CA DRYCLEANERS

OVERVIEW MAP - 7989456.2S

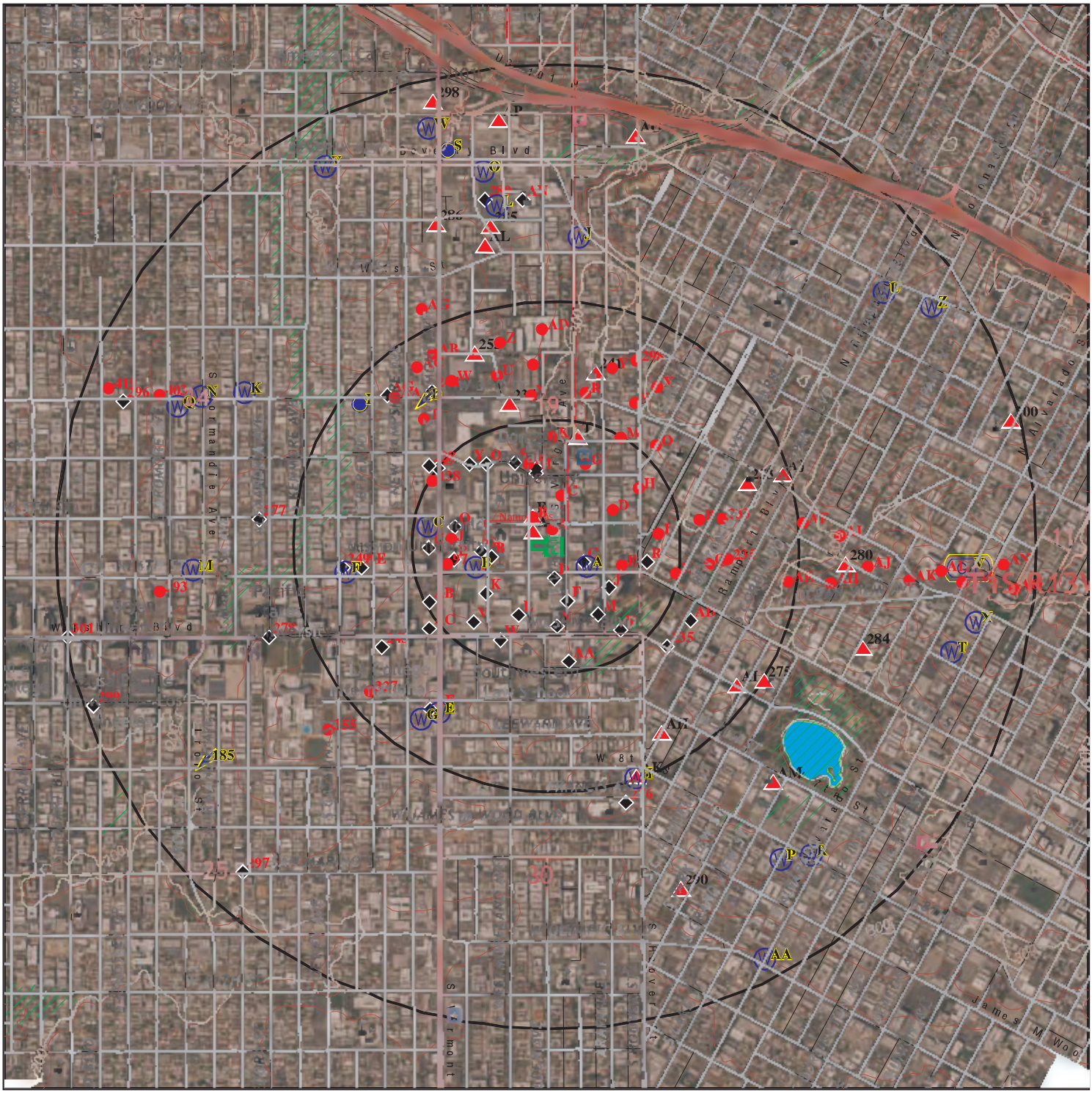

This report includes Interactive Map Layers to display and/or hide map information. The legend includes only those icons for the default map view.

SITE NAME: 525 South Virgil Avenue	CLIENT: Citadel EHS
ADDRESS: 525 South Virgil Avenue Los Angeles CA 90020	CONTACT: Kyle Johnston INQUIRY #: 7989456.2s
LAT/LONG: 34.064487 / 118.287651	DATE: May 15, 2025 12:45 pm

Copyright © 2025 EDR, Inc. © 2015 TomTom Rel. 2015.

DETAIL MAP - 7989456.2S



0 1/16 1/8 1/4 Miles

- Target Property
- Sites at elevations higher than or equal to the target property
- Sites at elevations lower than the target property
- Manufactured Gas Plants
- Sensitive Receptors
- National Priority List Sites
- Dept. Defense Sites
- Indian Reservations BIA
- Pipelines
- Special Flood Hazard Area (1%)
- 0.2% Annual Chance Flood Hazard
- Areas of Concern

This report includes Interactive Map Layers to display and/or hide map information. The legend includes only those icons for the default map view.

SITE NAME: 525 South Virgil Avenue	CLIENT: Citadel EHS
ADDRESS: 525 South Virgil Avenue Los Angeles CA 90020	CONTACT: Kyle Johnston
LAT/LONG: 34.064487 / 118.287651	INQUIRY #: 7989456.2s DATE: May 15, 2025 12:50 pm

Copyright © 2025 EDR, Inc. © 2015 TomTom Rel. 2015.

MAP FINDINGS SUMMARY

Database	Search Distance (Miles)	Target Property	< 1/8	1/8 - 1/4	1/4 - 1/2	1/2 - 1	> 1	Total Plotted
STANDARD ENVIRONMENTAL RECORDS								
Lists of Federal NPL (Superfund) sites								
NPL	1.000		0	0	0	0	NR	0
Proposed NPL	1.000		0	0	0	0	NR	0
NPL LIENS	1.000		0	0	0	0	NR	0
Lists of Federal Delisted NPL sites								
Delisted NPL	1.000		0	0	0	0	NR	0
Lists of Federal sites subject to CERCLA removals and CERCLA orders								
FEDERAL FACILITY	0.500		0	0	0	NR	NR	0
SEMS	0.500		0	0	0	NR	NR	0
Lists of Federal CERCLA sites with NFRAP								
SEMS-ARCHIVE	0.500		0	0	1	NR	NR	1
Lists of Federal RCRA facilities undergoing Corrective Action								
CORRACTS	1.000		0	0	0	0	NR	0
Lists of Federal RCRA TSD facilities								
RCRA-TSDF	0.500		0	0	0	NR	NR	0
Lists of Federal RCRA generators								
RCRA-LQG	0.250		1	3	NR	NR	NR	4
RCRA-SQG	0.250		1	8	NR	NR	NR	9
RCRA-VSQG	0.250		1	1	NR	NR	NR	2
Federal institutional controls / engineering controls registries								
LUCIS	0.500		0	0	0	NR	NR	0
US ENG CONTROLS	0.500		0	0	0	NR	NR	0
US INST CONTROLS	0.500		0	0	0	NR	NR	0
Federal ERNS list								
ERNS	0.001		0	NR	NR	NR	NR	0
Lists of state- and tribal (Superfund) equivalent sites								
CA RESPONSE	1.000		0	0	0	0	NR	0
Lists of state- and tribal hazardous waste facilities								
CA ENVIROSTOR	1.000		0	0	5	26	NR	31
Lists of state and tribal landfills and solid waste disposal facilities								
CA SWF/LF	0.500		0	0	0	NR	NR	0

MAP FINDINGS SUMMARY

Database	Search Distance (Miles)	Target Property	< 1/8	1/8 - 1/4	1/4 - 1/2	1/2 - 1	> 1	Total Plotted
Lists of state and tribal leaking storage tanks								
CA LUST	0.500		2	7	21	NR	NR	30
INDIAN LUST	0.500		0	0	0	NR	NR	0
CA CPS-SLIC	0.500		0	0	4	NR	NR	4
Lists of state and tribal registered storage tanks								
FEMA UST	0.250		0	0	NR	NR	NR	0
CA UST	0.250		8	18	NR	NR	NR	26
CA AST	0.250		0	2	NR	NR	NR	2
INDIAN UST	0.250		0	0	NR	NR	NR	0
Lists of state and tribal voluntary cleanup sites								
CA VCP	0.500		0	0	1	NR	NR	1
INDIAN VCP	0.500		0	0	0	NR	NR	0
Lists of state and tribal brownfield sites								
CA BROWNFIELDS	0.500		0	0	0	NR	NR	0
ADDITIONAL ENVIRONMENTAL RECORDS								
Local Brownfield lists								
US BROWNFIELDS	0.500		0	0	0	NR	NR	0
Local Lists of Landfill / Solid Waste Disposal Sites								
CA WMUDS/SWAT	0.500		0	0	1	NR	NR	1
CA SWRCY	0.500		0	0	0	NR	NR	0
CA HAULERS	0.001		0	NR	NR	NR	NR	0
INDIAN ODI	0.500		0	0	0	NR	NR	0
DEBRIS REGION 9	0.500		0	0	0	NR	NR	0
ODI	0.500		0	0	0	NR	NR	0
IHS OPEN DUMPS	0.500		0	0	0	NR	NR	0
Local Lists of Hazardous waste / Contaminated Sites								
CA AOCONCERN	1.000		0	0	0	0	NR	0
US HIST CDL	0.001		0	NR	NR	NR	NR	0
CA HIST Cal-Sites	1.000		0	0	0	0	NR	0
CA SCH	0.250		0	0	NR	NR	NR	0
CA CDL	0.001		0	NR	NR	NR	NR	0
CA CERS HAZ WASTE	0.250		2	4	NR	NR	NR	6
CA Toxic Pits	1.000		0	0	0	0	NR	0
US CDL	0.001		0	NR	NR	NR	NR	0
Local Lists of Registered Storage Tanks								
CA SWEEPS UST	0.250		4	10	NR	NR	NR	14
CA HIST UST	0.250		0	7	NR	NR	NR	7
CA CERS TANKS	0.250		0	1	NR	NR	NR	1
CA FID UST	0.250		4	10	NR	NR	NR	14

MAP FINDINGS SUMMARY

Database	Search Distance (Miles)	Target Property	< 1/8	1/8 - 1/4	1/4 - 1/2	1/2 - 1	> 1	Total Plotted
Local Land Records								
CA LIENS	0.001		0	NR	NR	NR	NR	0
LIENS 2	0.001		0	NR	NR	NR	NR	0
CA DEED	0.500		0	0	1	NR	NR	1
Records of Emergency Release Reports								
HMIRS	0.001		0	NR	NR	NR	NR	0
CA CHMIRS	0.001		0	NR	NR	NR	NR	0
CA LDS	0.001		0	NR	NR	NR	NR	0
CA MCS	0.001		0	NR	NR	NR	NR	0
CA SPILLS 90	0.001		0	NR	NR	NR	NR	0
Other Ascertainable Records								
RCRA NonGen / NLR	0.250		16	25	NR	NR	NR	41
FUDS	1.000		0	0	0	0	NR	0
DOD	1.000		0	0	0	0	NR	0
SCRD DRYCLEANERS	0.500		0	0	0	NR	NR	0
US FIN ASSUR	0.001		0	NR	NR	NR	NR	0
EPA WATCH LIST	0.001		0	NR	NR	NR	NR	0
2020 COR ACTION	0.250		0	0	NR	NR	NR	0
TSCA	0.001		0	NR	NR	NR	NR	0
TRIS	0.001		0	NR	NR	NR	NR	0
SSTS	0.001		0	NR	NR	NR	NR	0
ROD	1.000		0	0	0	0	NR	0
RMP	0.001		0	NR	NR	NR	NR	0
RAATS	0.001		0	NR	NR	NR	NR	0
PRP	0.001		0	NR	NR	NR	NR	0
PADS	0.001		0	NR	NR	NR	NR	0
ICIS	0.001		0	NR	NR	NR	NR	0
FTTS	0.001		0	NR	NR	NR	NR	0
MLTS	0.001		0	NR	NR	NR	NR	0
COAL ASH DOE	0.001		0	NR	NR	NR	NR	0
COAL ASH EPA	0.500		0	0	0	NR	NR	0
PCB TRANSFORMER	0.001		0	NR	NR	NR	NR	0
RADINFO	0.001		0	NR	NR	NR	NR	0
HIST FTTS	0.001		0	NR	NR	NR	NR	0
DOT OPS	0.001		0	NR	NR	NR	NR	0
CONSENT	1.000		0	0	0	0	NR	0
INDIAN RESERV	1.000		0	0	0	0	NR	0
FUSRAP	1.000		0	0	0	0	NR	0
UMTRA	0.500		0	0	0	NR	NR	0
LEAD SMELTERS	0.001		0	NR	NR	NR	NR	0
US AIRS	0.001		0	NR	NR	NR	NR	0
US MINES	0.250		0	0	NR	NR	NR	0
ABANDONED MINES	0.250		0	0	NR	NR	NR	0
MINES MRDS	0.250		0	0	NR	NR	NR	0
FINDS	0.001		0	NR	NR	NR	NR	0
UXO	1.000		0	0	0	0	NR	0
ECHO	0.001		0	NR	NR	NR	NR	0
DOCKET HWC	0.001		0	NR	NR	NR	NR	0

MAP FINDINGS SUMMARY

Database	Search Distance (Miles)	Target Property	< 1/8	1/8 - 1/4	1/4 - 1/2	1/2 - 1	> 1	Total Plotted
FUELS PROGRAM	0.250		0	0	NR	NR	NR	0
PFAS NPL	0.250		0	0	NR	NR	NR	0
PFAS FEDERAL SITES	0.250		0	0	NR	NR	NR	0
PFAS TSCA	0.250		0	0	NR	NR	NR	0
PFAS TRIS	0.250		0	0	NR	NR	NR	0
PFAS RCRA MANIFEST	0.250		0	0	NR	NR	NR	0
PFAS ATSDR	0.250		0	0	NR	NR	NR	0
PFAS WQP	0.250		0	0	NR	NR	NR	0
PFAS PROJECT	0.250		0	0	NR	NR	NR	0
PFAS NPDES	0.250		0	0	NR	NR	NR	0
PFAS ECHO	0.250		0	2	NR	NR	NR	2
PFAS ECHO FIRE TRAIN	0.250		0	0	NR	NR	NR	0
PFAS PT 139 AIRPORT	0.250		0	0	NR	NR	NR	0
AQUEOUS FOAM NRC	0.250		0	0	NR	NR	NR	0
BIOSOLIDS	0.001		0	NR	NR	NR	NR	0
UST FINDER	0.250		0	0	NR	NR	NR	0
UST FINDER RELEASE	0.500		0	6	15	NR	NR	21
E MANIFEST	0.250	1	14	74	NR	NR	NR	89
CA PFAS	0.250		0	0	NR	NR	NR	0
CA AQUEOUS FOAM	0.250		0	0	NR	NR	NR	0
CA BOND EXP. PLAN	1.000		0	0	0	0	NR	0
CA CHROME PLATING	0.500		0	0	0	NR	NR	0
CA Cortese	0.500		2	6	20	NR	NR	28
CA CUPA Listings	0.250		0	0	NR	NR	NR	0
CA DRYCLEANERS	0.250		0	5	NR	NR	NR	5
CA EMI	0.001		0	NR	NR	NR	NR	0
CA ENF	0.001		0	NR	NR	NR	NR	0
CA Financial Assurance	0.001		0	NR	NR	NR	NR	0
CA ICE	0.001		0	NR	NR	NR	NR	0
CA HIST CORTESE	0.500		2	4	12	NR	NR	18
CA LOS ANGELES CO. HMS	0.001		0	NR	NR	NR	NR	0
CA HWP	1.000		0	0	0	1	NR	1
CA HWT	0.250		0	0	NR	NR	NR	0
CA HWTS	0.001		0	NR	NR	NR	NR	0
CA HAZNET	0.001		0	NR	NR	NR	NR	0
MN MANIFEST	0.250		0	1	NR	NR	NR	1
LA CO LF METHANE	0.500		0	0	0	NR	NR	0
CA MINES	0.250		0	0	NR	NR	NR	0
CA MWMP	0.250		0	0	NR	NR	NR	0
CA NPDES	0.001		0	NR	NR	NR	NR	0
CA PEST LIC	0.001		0	NR	NR	NR	NR	0
CA PROC	0.500		0	0	0	NR	NR	0
CA Notify 65	1.000		0	0	0	0	NR	0
CA HAZMAT	0.250		0	0	NR	NR	NR	0
CA HAZMAT LA	0.250		9	26	NR	NR	NR	35
CA Site Mitigation	0.001		0	NR	NR	NR	NR	0
CA UIC	0.001		0	NR	NR	NR	NR	0
CA UIC GEO	0.001		0	NR	NR	NR	NR	0
CA WASTEWATER PITS	0.500		0	0	0	NR	NR	0
CA WDS	0.001		0	NR	NR	NR	NR	0
CA WIP	0.250		0	0	NR	NR	NR	0

MAP FINDINGS SUMMARY

Database	Search Distance (Miles)	Target Property	< 1/8	1/8 - 1/4	1/4 - 1/2	1/2 - 1	> 1	Total Plotted
CA MILITARY PRIV SITES	0.001		0	NR	NR	NR	NR	0
CA PROJECT	0.001		0	NR	NR	NR	NR	0
CA WDR	0.001		0	NR	NR	NR	NR	0
CA CIWQS	0.001		0	NR	NR	NR	NR	0
CA CERS	0.001		0	NR	NR	NR	NR	0
CA NON-CASE INFO	0.001		0	NR	NR	NR	NR	0
CA OTHER OIL GAS	0.001		0	NR	NR	NR	NR	0
CA PROD WATER PONDS	0.001		0	NR	NR	NR	NR	0
CA SAMPLING POINT	0.001		0	NR	NR	NR	NR	0
CA WELL STIM PROJ	0.001		0	NR	NR	NR	NR	0
EDR HIGH RISK HISTORICAL RECORDS								
EDR Exclusive Records								
EDR MGP	1.000		0	0	0	0	NR	0
EDR Hist Auto	0.125		10	NR	NR	NR	NR	10
EDR Hist Cleaner	0.125		2	NR	NR	NR	NR	2
EDR RECOVERED GOVERNMENT ARCHIVES								
Exclusive Recovered Govt. Archives								
CA RGA LF	0.001		0	NR	NR	NR	NR	0
CA RGA LUST	0.001		0	NR	NR	NR	NR	0
- Totals --		1	78	220	81	27	0	407

NOTES:

TP = Target Property

NR = Not Requested at this Search Distance

Sites may be listed in more than one database

A1 **LSD CITY OF LOS ANGELES BUREAU OF SANITATION** **E MANIFEST** **1031522010**
Target **525 S VIRGIL AVE** **N/A**
Property **LOS ANGELES, CA 90020**

Site 1 of 21 in cluster A

Actual:
269 ft.

E MANIFEST:

Manifest Tracking Number:	014458027FLE
Last Updated Date:	20210729
Shipped Date:	20210629
Received Date:	20210702
Manifest Status:	Signed
Submission Type:	DataImage5Copy
Origin Type:	Service
Generator EPA ID:	CAS111111019
Generator Name:	Lsd City Of Los Angeles Bureau Of Sanitation
Generator Location Street Number:	Not reported
Generator Location Street 1:	525 S VIRGIL AVE
Generator Location Street 2:	Not reported
Generator Location City:	LOS ANGELES
Generator Location State:	CA
Generator Location Zip:	90020
Generator Mail Street Number:	Not reported
Generator Mail Street 1:	Livability Services Division, 2649 E. Washington B
Generator Mail Street 2:	Not reported
Generator Mail City:	Los Angeles
Generator Mail Zip:	90023
Generator Mail State:	CA
Generator Contact Company Name:	LSD City of Los Angeles Bureau of Sanitation
Designated Facility EPA ID:	CAD044429835
Designated Facility Name:	Clean Harbors Wilmington Llc
Designated Facility Mail Street Number:	Not reported
Designated Facility Mail Street 1:	Not reported
Designated Facility Mail Street 2:	1737 East Denni Street
Designated Facility Mail City:	Wilmington
Designated Facility Mail Zip:	90744
Designated Facility Mail State:	CA
Designated Facility Location Street Number:	Not reported
Designated Facility Location Street 1:	1737 East Denni Street
Designated Facility Location Street 2:	Not reported
Designated Facility Location City:	Wilmington
Designated Facility Location Zip:	90744
Designated Facility Location State:	CA
Designated Facility Contact Company Name:	Not reported
Manifest Residue Indicator:	N
Rejection Indicator:	N

Manifest Tracking Number:	015149767FLE
Last Updated Date:	20210803
Shipped Date:	20210629
Received Date:	20210713
Manifest Status:	Signed
Submission Type:	DataImage5Copy
Origin Type:	Service
Generator EPA ID:	CAS111111019
Generator Name:	Lsd City Of Los Angeles Bureau Of Sanitation
Generator Location Street Number:	Not reported
Generator Location Street 1:	525 S VIRGIL AVE
Generator Location Street 2:	Not reported

LSD CITY OF LOS ANGELES BUREAU OF SANITATION (Continued) **1031522010**

Generator Location City:	LOS ANGELES
Generator Location State:	CA
Generator Location Zip:	90020
Generator Mail Street Number:	Not reported
Generator Mail Street 1:	Livability Services Division, 2649 E. Washington B
Generator Mail Street 2:	Not reported
Generator Mail City:	Los Angeles
Generator Mail Zip:	90023
Generator Mail State:	CA
Generator Contact Company Name:	LSD City of Los Angeles Bureau of Sanitation
Designated Facility EPA ID:	UTD981552177
Designated Facility Name:	Clean Harbors Aragonite Llc
Designated Facility Mail Street Number:	Not reported
Designated Facility Mail Street 1:	Not reported
Designated Facility Mail Street 2:	PO Box 1339
Designated Facility Mail City:	Grantsville
Designated Facility Mail Zip:	84029
Designated Facility Mail State:	UT
Designated Facility Location Street Number:	Not reported
Designated Facility Location Street 1:	11600 North Aptus Road
Designated Facility Location Street 2:	Not reported
Designated Facility Location City:	Grantsville
Designated Facility Location Zip:	84029
Designated Facility Location State:	UT
Designated Facility Contact Company Name:	Not reported
Manifest Residue Indicator:	N
Rejection Indicator:	N

Transporter:

Manifest Tracking Number:	015149767FLE
Transporter Line Number:	1
Transporter EPA ID:	MAD039322250
Transporter Name:	Clean Harbors Environmental Services, Inc.
Manifest Tracking Number:	015149767FLE
Transporter Line Number:	2
Transporter EPA ID:	MAD039322250
Transporter Name:	Clean Harbors Environmental Services, Inc.
Manifest Tracking Number:	015149767FLE
Transporter Line Number:	3
Transporter EPA ID:	MAD039322250
Transporter Name:	Clean Harbors Environmental Services, Inc.

Waste Line:

Manifest Tracking Number:	015149767FLE
Waste Line Number:	1
U.S. DOT Hazardous Indicator:	Y
U.S. DOT ID Number:	UN3291
U.S. DOT Description:	Un3291, Regulated Medical Waste, N.O.S. (Syringes & Needles), 6.2, Pg Ii
Non-Hazardous Waste Description:	Not reported
Number of Containers:	1
Container Type Code:	DF
Container Type Description:	Fiberboard or plastic drums, barrels, kegs
Waste Quantity:	25

LSD CITY OF LOS ANGELES BUREAU OF SANITATION (Continued) **1031522010**

Quantity Unit of Measure Code:	P
Quantity Unit of Measure Description:	Pounds
Waste Quantity, in Tons:	0.0125
Acute Waste Quantity, in Tons:	0
Non-Acute Waste Quantity, in Tons:	0.0125
Waste Quantity, in Kilograms:	11.337875
Acute Waste Quantity, in Kilograms:	0
Non-Acute Waste Quantity, in Kilorgrams:	11.337875
Management Method Code:	H040
Management Method Description:	INCINERATION
Waste Residue Indicator:	N
Quantity Discrepancy Indicator:	N
Waste Type Discrepancy Indicator:	N
Waste Density:	Not reported
Waste Density Unit of Measure Code:	Not reported
Waste Density Unit of Measure Description:	Not reported
Form Code:	Not reported
Form Code Description:	Not reported
Source Code:	Not reported
Source Code Description:	Not reported
Waste Minimization Code:	Not reported
Waste Minimization Code Description:	Not reported
Consent Number:	Not reported
EPA Waste Indicator:	N
Federal Waste Codes:	Not reported
Quantity Haz Kg:	0
Quantity Haz Tons:	0
Quantity Non Haz Kg:	11.337875
Quantity Non Haz Tons:	0.0125
State Waste Codes:	CA-322
Manifest Tracking Number:	015149767FLE
Waste Line Number:	2
U.S. DOT Hazardous Indicator:	N
U.S. DOT ID Number:	Not reported
U.S. DOT Description:	Not reported
Non-Hazardous Waste Description:	None, Non-Rcra Hazardous Waste, Solids, N/A, None
Number of Containers:	3
Container Type Code:	DF
Container Type Description:	Fiberboard or plastic drums, barrels, kegs
Waste Quantity:	60
Quantity Unit of Measure Code:	P
Quantity Unit of Measure Description:	Pounds
Waste Quantity, in Tons:	0.03
Acute Waste Quantity, in Tons:	0
Non-Acute Waste Quantity, in Tons:	0.03
Waste Quantity, in Kilograms:	27.2109
Acute Waste Quantity, in Kilograms:	0
Non-Acute Waste Quantity, in Kilorgrams:	27.2109
Management Method Code:	H040
Management Method Description:	INCINERATION
Waste Residue Indicator:	N
Quantity Discrepancy Indicator:	N
Waste Type Discrepancy Indicator:	N
Waste Density:	Not reported
Waste Density Unit of Measure Code:	Not reported
Waste Density Unit of Measure Description:	Not reported

LSD CITY OF LOS ANGELES BUREAU OF SANITATION (Continued) **1031522010**

Form Code:	Not reported
Form Code Description:	Not reported
Source Code:	Not reported
Source Code Description:	Not reported
Waste Minimization Code:	Not reported
Waste Minimization Code Description:	Not reported
Consent Number:	Not reported
EPA Waste Indicator:	N
Federal Waste Codes:	Not reported
Quantity Haz Kg:	0
Quantity Haz Tons:	0
Quantity Non Haz Kg:	27.2109
Quantity Non Haz Tons:	0.03
State Waste Codes:	CA-322, CA-352, CA-531

A2 **LASAN LIVABILITY SERVICES DIVISION** **E MANIFEST** **1031513237**
539 S VIRGIL AVE **N/A**
< 1/8 **LOS ANGELES, CA 90020**
1 ft.

Site 2 of 21 in cluster A

Relative: E MANIFEST:
Lower

Actual: Manifest Tracking Number:	019474383FLE
268 ft. Last Updated Date:	20240815
Shipped Date:	20240724
Received Date:	20240726
Manifest Status:	Signed
Submission Type:	DataImage5Copy
Origin Type:	Service
Generator EPA ID:	CAS111111019
Generator Name:	Lasan Livability Services Division
Generator Location Street Number:	Not reported
Generator Location Street 1:	539 S VIRGIL AVE
Generator Location Street 2:	Not reported
Generator Location City:	LOS ANGELES
Generator Location State:	CA
Generator Location Zip:	90020
Generator Mail Street Number:	Not reported
Generator Mail Street 1:	LIVABILITY SERVICES DIVISION, 2649 E. WASHINGTON B
Generator Mail Street 2:	Not reported
Generator Mail City:	LOS ANGELES
Generator Mail Zip:	90023
Generator Mail State:	CA
Generator Contact Company Name:	LASAN LIVABILITY SERVICES DIVISION
Designated Facility EPA ID:	CAD044429835
Designated Facility Name:	Clean Harbors Wilmington Llc
Designated Facility Mail Street Number:	1737
Designated Facility Mail Street 1:	Not reported
Designated Facility Mail Street 2:	EAST DENNI STREET
Designated Facility Mail City:	WILMINGTON
Designated Facility Mail Zip:	90744
Designated Facility Mail State:	CA
Designated Facility Location Street Number:	1737
Designated Facility Location Street 1:	EAST DENNI STREET
Designated Facility Location Street 2:	Not reported
Designated Facility Location City:	WILMINGTON
Designated Facility Location Zip:	90744
Designated Facility Location State:	CA

LASAN LIVABILITY SERVICES DIVISION (Continued) **1031513237**

Designated Facility Contact Company Name:	Not reported
Manifest Residue Indicator:	N
Rejection Indicator:	N
Manifest Tracking Number:	019474693FLE
Last Updated Date:	20240820
Shipped Date:	20240724
Received Date:	20240801
Manifest Status:	Signed
Submission Type:	DataImage5Copy
Origin Type:	Service
Generator EPA ID:	CAS111111019
Generator Name:	Lasan Livability Services Division
Generator Location Street Number:	Not reported
Generator Location Street 1:	539 S VIRGIL AVE
Generator Location Street 2:	Not reported
Generator Location City:	LOS ANGELES
Generator Location State:	CA
Generator Location Zip:	90020
Generator Mail Street Number:	Not reported
Generator Mail Street 1:	LIVABILITY SERVICES DIVISION, 2649 E. WASHINGTON B
Generator Mail Street 2:	Not reported
Generator Mail City:	LOS ANGELES
Generator Mail Zip:	90023
Generator Mail State:	CA
Generator Contact Company Name:	LASAN LIVABILITY SERVICES DIVISION
Designated Facility EPA ID:	UTD981552177
Designated Facility Name:	Clean Harbors Aragonite Llc
Designated Facility Mail Street Number:	11600
Designated Facility Mail Street 1:	Not reported
Designated Facility Mail Street 2:	PO BOX 1339
Designated Facility Mail City:	GRANTSVILLE
Designated Facility Mail Zip:	84029
Designated Facility Mail State:	UT
Designated Facility Location Street Number:	11600
Designated Facility Location Street 1:	NORTH APTUS ROAD
Designated Facility Location Street 2:	Not reported
Designated Facility Location City:	GRANTSVILLE
Designated Facility Location Zip:	84029
Designated Facility Location State:	UT
Designated Facility Contact Company Name:	Not reported
Manifest Residue Indicator:	N
Rejection Indicator:	N

Transporter:

Manifest Tracking Number:	019474693FLE
Transporter Line Number:	1
Transporter EPA ID:	MAD039322250
Transporter Name:	Clean Harbors Environmental Services, Inc.

Waste Line:

Manifest Tracking Number:	019474693FLE
Waste Line Number:	1
U.S. DOT Hazardous Indicator:	Y
U.S. DOT ID Number:	UN3291
U.S. DOT Description:	Un3291, Regulated Medical Waste, N.O.S. (Syringes And Needles), 6.2, Pg

LASAN LIVABILITY SERVICES DIVISION (Continued) **1031513237**

	Ii
Non-Hazardous Waste Description:	Not reported
Number of Containers:	1
Container Type Code:	DF
Container Type Description:	Fiberboard or plastic drums, barrels, kegs
Waste Quantity:	10
Quantity Unit of Measure Code:	P
Quantity Unit of Measure Description:	Pounds
Waste Quantity, in Tons:	0.005
Acute Waste Quantity, in Tons:	0
Non-Acute Waste Quantity, in Tons:	0.005
Waste Quantity, in Kilograms:	4.53515
Acute Waste Quantity, in Kilograms:	0
Non-Acute Waste Quantity, in Kilorgrams:	4.53515
Management Method Code:	H040
Management Method Description:	INCINERATION
Waste Residue Indicator:	N
Quantity Discrepancy Indicator:	N
Waste Type Discrepancy Indicator:	N
Waste Density:	Not reported
Waste Density Unit of Measure Code:	Not reported
Waste Density Unit of Measure Description:	Not reported
Form Code:	Not reported
Form Code Description:	Not reported
Source Code:	Not reported
Source Code Description:	Not reported
Waste Minimization Code:	Not reported
Waste Minimization Code Description:	Not reported
Consent Number:	Not reported
EPA Waste Indicator:	N
Federal Waste Codes:	Not reported
Quantity Haz Kg:	0
Quantity Haz Tons:	0
Quantity Non Haz Kg:	4.53515
Quantity Non Haz Tons:	0.005
State Waste Codes:	CA-322
Manifest Tracking Number:	019474693FLE
Waste Line Number:	2
U.S. DOT Hazardous Indicator:	N
U.S. DOT ID Number:	Not reported
U.S. DOT Description:	Not reported
Non-Hazardous Waste Description:	None, Non-Rcra Hazardous Waste, Solids, N/A, None
Number of Containers:	1
Container Type Code:	DF
Container Type Description:	Fiberboard or plastic drums, barrels, kegs
Waste Quantity:	30
Quantity Unit of Measure Code:	P
Quantity Unit of Measure Description:	Pounds
Waste Quantity, in Tons:	0.015
Acute Waste Quantity, in Tons:	0
Non-Acute Waste Quantity, in Tons:	0.015
Waste Quantity, in Kilograms:	13.60545
Acute Waste Quantity, in Kilograms:	0
Non-Acute Waste Quantity, in Kilorgrams:	13.60545
Management Method Code:	H040
Management Method Description:	INCINERATION

LASAN LIVABILITY SERVICES DIVISION (Continued) **1031513237**

Waste Residue Indicator:	N
Quantity Discrepancy Indicator:	N
Waste Type Discrepancy Indicator:	N
Waste Density:	Not reported
Waste Density Unit of Measure Code:	Not reported
Waste Density Unit of Measure Description:	Not reported
Form Code:	Not reported
Form Code Description:	Not reported
Source Code:	Not reported
Source Code Description:	Not reported
Waste Minimization Code:	Not reported
Waste Minimization Code Description:	Not reported
Consent Number:	Not reported
EPA Waste Indicator:	N
Federal Waste Codes:	Not reported
Quantity Haz Kg:	0
Quantity Haz Tons:	0
Quantity Non Haz Kg:	13.60545
Quantity Non Haz Tons:	0.015
State Waste Codes:	CA-322, CA-352, CA-531

A3 **LSD CITY OF LOS ANGELES BUREAU OF SANITATION** **E MANIFEST** **1031521926**
NE **505 S VIRGIL AVE** **N/A**
< 1/8 **LOS ANGELES, CA 90020**
0.012 mi.
63 ft. **Site 3 of 21 in cluster A**

Relative:
Higher

Actual:
270 ft.

E MANIFEST:

Manifest Tracking Number:	015145261FLE
Last Updated Date:	20210913
Shipped Date:	20210803
Received Date:	20210820
Manifest Status:	Signed
Submission Type:	DataImage5Copy
Origin Type:	Service
Generator EPA ID:	CAS111111019
Generator Name:	Lsd City Of Los Angeles Bureau Of Sanitation
Generator Location Street Number:	Not reported
Generator Location Street 1:	505 S VIRGIL AVE
Generator Location Street 2:	Not reported
Generator Location City:	LOS ANGELES
Generator Location State:	CA
Generator Location Zip:	90020
Generator Mail Street Number:	Not reported
Generator Mail Street 1:	Livability Services Division, 2649 E. Washington B
Generator Mail Street 2:	Not reported
Generator Mail City:	Los Angeles
Generator Mail Zip:	90023
Generator Mail State:	CA
Generator Contact Company Name:	LSD City of Los Angeles Bureau of Sanitation
Designated Facility EPA ID:	CAD044429835
Designated Facility Name:	Clean Harbors Wilmington Llc
Designated Facility Mail Street Number:	Not reported
Designated Facility Mail Street 1:	Not reported
Designated Facility Mail Street 2:	1737 East Denni Street
Designated Facility Mail City:	Wilmington
Designated Facility Mail Zip:	90744
Designated Facility Mail State:	CA

LSD CITY OF LOS ANGELES BUREAU OF SANITATION (Continued) **1031521926**

Designated Facility Location Street Number:	Not reported
Designated Facility Location Street 1:	1737 East Denni Street
Designated Facility Location Street 2:	Not reported
Designated Facility Location City:	Wilmington
Designated Facility Location Zip:	90744
Designated Facility Location State:	CA
Designated Facility Contact Company Name:	Not reported
Manifest Residue Indicator:	N
Rejection Indicator:	N

Manifest Tracking Number:	015149440FLE
Last Updated Date:	20210831
Shipped Date:	20210803
Received Date:	20210810
Manifest Status:	Signed
Submission Type:	DataImage5Copy
Origin Type:	Service
Generator EPA ID:	CAS111111019
Generator Name:	Lsd City Of Los Angeles Bureau Of Sanitation
Generator Location Street Number:	Not reported
Generator Location Street 1:	505 S VIRGIL AVE
Generator Location Street 2:	Not reported
Generator Location City:	LOS ANGELES
Generator Location State:	CA
Generator Location Zip:	90020
Generator Mail Street Number:	Not reported
Generator Mail Street 1:	Livability Services Division, 2649 E. Washington B
Generator Mail Street 2:	Not reported
Generator Mail City:	Los Angeles
Generator Mail Zip:	90023
Generator Mail State:	CA
Generator Contact Company Name:	LSD City of Los Angeles Bureau of Sanitation
Designated Facility EPA ID:	UTD981552177
Designated Facility Name:	Clean Harbors Aragonite Llc
Designated Facility Mail Street Number:	Not reported
Designated Facility Mail Street 1:	Not reported
Designated Facility Mail Street 2:	PO Box 1339
Designated Facility Mail City:	Grantsville
Designated Facility Mail Zip:	84029
Designated Facility Mail State:	UT
Designated Facility Location Street Number:	Not reported
Designated Facility Location Street 1:	11600 North Aptus Road
Designated Facility Location Street 2:	Not reported
Designated Facility Location City:	Grantsville
Designated Facility Location Zip:	84029
Designated Facility Location State:	UT
Designated Facility Contact Company Name:	Not reported
Manifest Residue Indicator:	N
Rejection Indicator:	N

Transporter:

Manifest Tracking Number:	015149440FLE
Transporter Line Number:	1
Transporter EPA ID:	MAD039322250
Transporter Name:	Clean Harbors Environmental Services, Inc.

Manifest Tracking Number:	015149440FLE

LSD CITY OF LOS ANGELES BUREAU OF SANITATION (Continued) **1031521926**

Transporter Line Number: 2
Transporter EPA ID: ALR000007237
Transporter Name: Action Resources Incorporated

Manifest Tracking Number: 015149440FLE
Transporter Line Number: 3
Transporter EPA ID: MAD039322250
Transporter Name: Clean Harbors Environmental Services, Inc.

Waste Line:
Manifest Tracking Number: 015149440FLE
Waste Line Number: 1
U.S. DOT Hazardous Indicator: Y
U.S. DOT ID Number: UN3291
U.S. DOT Description: Un3291, Regulated Medical Waste, N.O.S. (Sharps), 6.2, Pg Ii
Non-Hazardous Waste Description: Not reported
Number of Containers: 1
Container Type Code: DF
Container Type Description: Fiberboard or plastic drums, barrels, kegs
Waste Quantity: 15
Quantity Unit of Measure Code: P
Quantity Unit of Measure Description: Pounds
Waste Quantity, in Tons: 0.0075
Acute Waste Quantity, in Tons: 0
Non-Acute Waste Quantity, in Tons: 0.0075
Waste Quantity, in Kilograms: 6.802725
Acute Waste Quantity, in Kilograms: 0
Non-Acute Waste Quantity, in Kilorgrams: 6.802725
Management Method Code: H040
Management Method Description: INCINERATION
Waste Residue Indicator: N
Quantity Discrepancy Indicator: N
Waste Type Discrepancy Indicator: N
Waste Density: Not reported
Waste Density Unit of Measure Code: Not reported
Waste Density Unit of Measure Description: Not reported
Form Code: Not reported
Form Code Description: Not reported
Source Code: Not reported
Source Code Description: Not reported
Waste Minimization Code: Not reported
Waste Minimization Code Description: Not reported
Consent Number: Not reported
EPA Waste Indicator: N
Federal Waste Codes: Not reported
Quantity Haz Kg: 0
Quantity Haz Tons: 0
Quantity Non Haz Kg: 6.802725
Quantity Non Haz Tons: 0.0075
State Waste Codes: CA-322

Manifest Tracking Number: 015149440FLE
Waste Line Number: 2
U.S. DOT Hazardous Indicator: N
U.S. DOT ID Number: Not reported
U.S. DOT Description: Not reported
Non-Hazardous Waste Description: None, Non-Rcra Hazardous Waste, Solids, N/A, None

LSD CITY OF LOS ANGELES BUREAU OF SANITATION (Continued) **1031521926**

Number of Containers:	3
Container Type Code:	DF
Container Type Description:	Fiberboard or plastic drums, barrels, kegs
Waste Quantity:	80
Quantity Unit of Measure Code:	P
Quantity Unit of Measure Description:	Pounds
Waste Quantity, in Tons:	0.04
Acute Waste Quantity, in Tons:	0
Non-Acute Waste Quantity, in Tons:	0.04
Waste Quantity, in Kilograms:	36.2812
Acute Waste Quantity, in Kilograms:	0
Non-Acute Waste Quantity, in Kilorgrams:	36.2812
Management Method Code:	H040
Management Method Description:	INCINERATION
Waste Residue Indicator:	N
Quantity Discrepancy Indicator:	N
Waste Type Discrepancy Indicator:	N
Waste Density:	Not reported
Waste Density Unit of Measure Code:	Not reported
Waste Density Unit of Measure Description:	Not reported
Form Code:	Not reported
Form Code Description:	Not reported
Source Code:	Not reported
Source Code Description:	Not reported
Waste Minimization Code:	Not reported
Waste Minimization Code Description:	Not reported
Consent Number:	Not reported
EPA Waste Indicator:	N
Federal Waste Codes:	Not reported
Quantity Haz Kg:	0
Quantity Haz Tons:	0
Quantity Non Haz Kg:	36.2812
Quantity Non Haz Tons:	0.04
State Waste Codes:	CA-322, CA-352, CA-531

A4 **OLYMPIC AUTO COLLISION CENTER** **CA HAZMAT LA** **S123542105**
WSW **534 S WESTMORELAND AVE** **N/A**
< 1/8 **LOS ANGELES, CA 90020**
0.013 mi.
69 ft. **Site 4 of 21 in cluster A**

Relative: LOS ANGELES HM:
Higher

Name:	OLYMPIC AUTO COLLISION CENTER
Address:	534 S WESTMORELAND AVE
City,State,Zip:	LOS ANGELES, CA 90020
Facility ID:	FA0002425
Last Run Date:	12/01/2024
Status:	INACTIVE

Actual:
270 ft.

A5
WSW
< 1/8
0.013 mi.
69 ft.

SAXMAN RAY
534 S WESTMORELAND AVE
LOS ANGELES, CA

Site 5 of 21 in cluster A

EDR Hist Auto **1009077637**
N/A

Relative:
Higher

Actual:
270 ft.

EDR Hist Auto

Year:	Name:	Type:
1929	ETAGES NORMAN	AUTOMOBILE REPAIRING AND SERVICE STATIONS
1937	SAXMAN RAY	AUTOMOBILE REPAIRING

A6
East
< 1/8
0.020 mi.
105 ft.

MIN YOUNG CHA MD INC
520 S VIRGIL AVE #507
LOS ANGELES, CA 90020

RCRA NonGen / NLR **1024858673**
E MANIFEST **CAL000425091**

Site 6 of 21 in cluster A

Relative:
Higher

Actual:
269 ft.

RCRA Listings:

Date Form Received by Agency:		20170217
Handler Name:		Min Young Cha Md Inc
Handler Address:		520 S Virgil Ave #507
Handler City,State,Zip:		LOS ANGELES, CA 90020
EPA ID:		CAL000425091
Contact Name:		KIMBERLY PARK
Contact Address:		520 S VIRGIL AVE
Contact City,State,Zip:		LOS ANGELES, CA 90020
Contact Telephone:		213-480-7770
Contact Fax:		213-487-7770
Contact Email:		MINYOUNGCHAMD@GMAIL.COM
Contact Title:		Not reported
EPA Region:		09
Land Type:		Not reported
Federal Waste Generator Description:		Not a generator, verified
Non-Notifier:		Not reported
Biennial Report Cycle:		Not reported
Accessibility:		Not reported
Active Site Indicator:		Handler Activities
State District Owner:		Not reported
State District:		Not reported
Mailing Address:		520 S VIRGIL AVE #507
Mailing City,State,Zip:		LOS ANGELES, CA 90020
Owner Name:	Min Young Cha Md	
Owner Type:		Other
Operator Name:	Kimberly Park	
Operator Type:		Other
Short-Term Generator Activity:		No
Importer Activity:		No
Mixed Waste Generator:		No
Transporter Activity:		No
Transfer Facility Activity:		No
Recycler Activity with Storage:		No
Small Quantity On-Site Burner Exemption:		No
Smelting Melting and Refining Furnace Exemption:		No
Underground Injection Control:		No
Off-Site Waste Receipt:		No
Universal Waste Indicator:		Yes
Universal Waste Destination Facility:		Yes
Federal Universal Waste:		No
Active Site State-Reg Handler:		---

MIN YOUNG CHA MD INC (Continued) **1024858673**

Federal Facility Indicator:	Not reported
Hazardous Secondary Material Indicator:	N
Sub-Part K Indicator:	Not reported
2018 GPRA Permit Baseline:	Not on the Baseline
2018 GPRA Renewals Baseline:	Not on the Baseline
202 GPRA Corrective Action Baseline:	No
Subject to Corrective Action Universe:	No
Non-TSDFs Where RCRA CA has Been Imposed Universe:	No
Corrective Action Priority Ranking:	No NCAPS ranking
Environmental Control Indicator:	No
Institutional Control Indicator:	No
Human Exposure Controls Indicator:	N/A
Groundwater Controls Indicator:	N/A
Significant Non-Complier Universe:	No
Unaddressed Significant Non-Complier Universe:	No
Addressed Significant Non-Complier Universe:	No
Significant Non-Complier With a Compliance Schedule Universe:	No
Financial Assurance Required:	Not reported
Handler Date of Last Change:	20181120
Recognized Trader-Importer:	No
Recognized Trader-Exporter:	No
Importer of Spent Lead Acid Batteries:	No
Exporter of Spent Lead Acid Batteries:	No
Recycler Activity Without Storage:	No
Manifest Broker:	No
Sub-Part P Indicator:	No

Handler - Owner Operator:

Owner/Operator Indicator:	Operator
Owner/Operator Name: KIMBERLY PARK	
Legal Status:	Other
Date Became Current:	Not reported
Date Ended Current:	Not reported
Owner/Operator Address:	520 S VIRGIL AVE
Owner/Operator City,State,Zip:	LOS ANGELES, CA 90020
Owner/Operator Telephone:	213-480-7770
Owner/Operator Telephone Ext:	Not reported
Owner/Operator Fax:	Not reported
Owner/Operator Email:	Not reported

Owner/Operator Indicator:	Owner
Owner/Operator Name: MIN YOUNG CHA MD	
Legal Status:	Other
Date Became Current:	Not reported
Date Ended Current:	Not reported
Owner/Operator Address:	520 S VIRGIL AVE #507
Owner/Operator City,State,Zip:	LOS ANGELES, CA 90020
Owner/Operator Telephone:	213-480-7770
Owner/Operator Telephone Ext:	Not reported
Owner/Operator Fax:	Not reported
Owner/Operator Email:	Not reported

Historic Generators:

Receive Date:	20170217
Handler Name: MIN YOUNG CHA MD INC	

MIN YOUNG CHA MD INC (Continued) **1024858673**

Federal Waste Generator Description:	Not a generator, verified
State District Owner:	Not reported
Large Quantity Handler of Universal Waste:	No
Recognized Trader Importer:	No
Recognized Trader Exporter:	No
Spent Lead Acid Battery Importer:	No
Spent Lead Acid Battery Exporter:	No
Current Record:	Yes
Non Storage Recycler Activity:	Not reported
Electronic Manifest Broker:	Not reported

List of NAICS Codes and Descriptions:

NAICS Code:	621493
NAICS Description:	Freestanding Ambulatory Surgical And Emergency Centers

Facility Has Received Notices of Violations:

Violations:	No Violations Found

Evaluation Action Summary:

Evaluations:	No Evaluations Found

E MANIFEST:

Manifest Tracking Number:	200651287CLE
Last Updated Date:	20240119
Shipped Date:	20231208
Received Date:	20231220
Manifest Status:	Signed
Submission Type:	DataImage5Copy
Origin Type:	Service
Generator EPA ID:	CAL000425091
Generator Name:	Cha Min Young Md
Generator Location Street Number:	Not reported
Generator Location Street 1:	520 S VIRGIL AVE, STE 507
Generator Location Street 2:	Not reported
Generator Location City:	LOS ANGELES
Generator Location State:	CA
Generator Location Zip:	90020-1425
Generator Mail Street Number:	Not reported
Generator Mail Street 1:	520 S Virgil Ave Ste 507,
Generator Mail Street 2:	Not reported
Generator Mail City:	Los Angeles
Generator Mail Zip:	90020
Generator Mail State:	CA
Generator Contact Company Name:	Not reported
Designated Facility EPA ID:	NVD980895338
Designated Facility Name:	21st Century Environmental Management Of Nevada, Llc
Designated Facility Mail Street Number:	2095
Designated Facility Mail Street 1:	Not reported
Designated Facility Mail Street 2:	Newlands Drive East
Designated Facility Mail City:	Fernley
Designated Facility Mail Zip:	89408
Designated Facility Mail State:	NV
Designated Facility Location Street Number:	2095
Designated Facility Location Street 1:	Newlands Drive East

MIN YOUNG CHA MD INC (Continued) **1024858673**

Designated Facility Location Street 2:	Not reported
Designated Facility Location City:	Fernley
Designated Facility Location Zip:	89408
Designated Facility Location State:	NV
Designated Facility Contact Company Name:	Not reported
Manifest Residue Indicator:	N
Rejection Indicator:	N

Manifest Tracking Number:	200266094CLE
Last Updated Date:	20221028
Shipped Date:	20220930
Received Date:	20221027
Manifest Status:	Signed
Submission Type:	DataImage5Copy
Origin Type:	Service
Generator EPA ID:	CAL000425091
Generator Name:	Cha, Min Young Md
Generator Location Street Number:	Not reported
Generator Location Street 1:	520 S VIRGIL AVE STE 507
Generator Location Street 2:	Not reported
Generator Location City:	LOS ANGELES
Generator Location State:	CA
Generator Location Zip:	90020
Generator Mail Street Number:	Not reported
Generator Mail Street 1:	520 S Virgil Ave Ste 507
Generator Mail Street 2:	Not reported
Generator Mail City:	Los Angeles
Generator Mail Zip:	90020
Generator Mail State:	CA
Generator Contact Company Name:	Not reported
Designated Facility EPA ID:	CAD008364432
Designated Facility Name:	Rho Chem Llc
Designated Facility Mail Street Number:	Not reported
Designated Facility Mail Street 1:	Not reported
Designated Facility Mail Street 2:	425 Isis Ave.
Designated Facility Mail City:	Inglewood
Designated Facility Mail Zip:	90301
Designated Facility Mail State:	CA
Designated Facility Location Street Number:	Not reported
Designated Facility Location Street 1:	425 Isis Ave.
Designated Facility Location Street 2:	Not reported
Designated Facility Location City:	Inglewood
Designated Facility Location Zip:	90301
Designated Facility Location State:	CA
Designated Facility Contact Company Name:	Not reported
Manifest Residue Indicator:	N
Rejection Indicator:	N

Manifest Tracking Number:	012107526FLE
Last Updated Date:	20190227
Shipped Date:	20190219
Received Date:	20190225
Manifest Status:	Signed
Submission Type:	DataImage5Copy
Origin Type:	Service
Generator EPA ID:	CAL000425091
Generator Name:	Cha, Min Young Md

MIN YOUNG CHA MD INC (Continued) **1024858673**

Generator Location Street Number:	Not reported
Generator Location Street 1:	520 S VIRGIL AVE STE 507
Generator Location Street 2:	Not reported
Generator Location City:	LOS ANGELES
Generator Location State:	CA
Generator Location Zip:	90020
Generator Mail Street Number:	Not reported
Generator Mail Street 1:	520 S Virgil Ave Ste 507
Generator Mail Street 2:	Not reported
Generator Mail City:	Los Angeles
Generator Mail Zip:	90020
Generator Mail State:	CA
Generator Contact Company Name:	Not reported
Designated Facility EPA ID:	CAD008364432
Designated Facility Name:	Rho Chem Llc
Designated Facility Mail Street Number:	Not reported
Designated Facility Mail Street 1:	Not reported
Designated Facility Mail Street 2:	425 Isis Ave.
Designated Facility Mail City:	Inglewood
Designated Facility Mail Zip:	90301
Designated Facility Mail State:	CA
Designated Facility Location Street Number:	Not reported
Designated Facility Location Street 1:	425 Isis Ave.
Designated Facility Location Street 2:	Not reported
Designated Facility Location City:	Inglewood
Designated Facility Location Zip:	90301
Designated Facility Location State:	CA
Designated Facility Contact Company Name:	Not reported
Manifest Residue Indicator:	N
Rejection Indicator:	N

Manifest Tracking Number:	014931530FLE
Last Updated Date:	20201112
Shipped Date:	20201022
Received Date:	20201105
Manifest Status:	Signed
Submission Type:	DataImage5Copy
Origin Type:	Service
Generator EPA ID:	CAL000425091
Generator Name:	Cha, Min Young Md
Generator Location Street Number:	Not reported
Generator Location Street 1:	520 S VIRGIL AVE STE 507
Generator Location Street 2:	Not reported
Generator Location City:	LOS ANGELES
Generator Location State:	CA
Generator Location Zip:	90020
Generator Mail Street Number:	Not reported
Generator Mail Street 1:	520 S Virgil Ave Ste 507
Generator Mail Street 2:	Not reported
Generator Mail City:	Los Angeles
Generator Mail Zip:	90020
Generator Mail State:	CA
Generator Contact Company Name:	Not reported
Designated Facility EPA ID:	CAD008364432
Designated Facility Name:	Rho Chem Llc
Designated Facility Mail Street Number:	Not reported
Designated Facility Mail Street 1:	Not reported

MIN YOUNG CHA MD INC (Continued) **1024858673**

Designated Facility Mail Street 2:	425 Isis Ave.
Designated Facility Mail City:	Inglewood
Designated Facility Mail Zip:	90301
Designated Facility Mail State:	CA
Designated Facility Location Street Number:	Not reported
Designated Facility Location Street 1:	425 Isis Ave.
Designated Facility Location Street 2:	Not reported
Designated Facility Location City:	Inglewood
Designated Facility Location Zip:	90301
Designated Facility Location State:	CA
Designated Facility Contact Company Name:	Not reported
Manifest Residue Indicator:	N
Rejection Indicator:	N

Transporter:

Manifest Tracking Number:	014931530FLE
Transporter Line Number:	1
Transporter EPA ID:	MNS000110924
Transporter Name:	Stericycle Specialty Waste Solutions Inc

Waste Line:

Manifest Tracking Number:	014931530FLE
Waste Line Number:	1
U.S. DOT Hazardous Indicator:	Y
U.S. DOT ID Number:	UN3248
U.S. DOT Description:	Un3248, Waste Medicine, Liquid, Flammable, Toxic, N.O.S. (Alcohol, Phenol), 3 (6.1), Pg Ii, (Ltd Qty), Erg#131
Non-Hazardous Waste Description:	Not reported
Number of Containers:	1
Container Type Code:	DF
Container Type Description:	Fiberboard or plastic drums, barrels, kegs
Waste Quantity:	80
Quantity Unit of Measure Code:	P
Quantity Unit of Measure Description:	Pounds
Waste Quantity, in Tons:	0.04
Acute Waste Quantity, in Tons:	0
Non-Acute Waste Quantity, in Tons:	0.04
Waste Quantity, in Kilograms:	36.2812
Acute Waste Quantity, in Kilograms:	0
Non-Acute Waste Quantity, in Kilorgrams:	36.2812
Management Method Code:	H141
Management Method Description:	STORAGE, BULKING AND/OR TRANSFER OFF SITE
Waste Residue Indicator:	N
Quantity Discrepancy Indicator:	N
Waste Type Discrepancy Indicator:	N
Waste Density:	Not reported
Waste Density Unit of Measure Code:	Not reported
Waste Density Unit of Measure Description:	Not reported
Form Code:	Not reported
Form Code Description:	Not reported
Source Code:	Not reported
Source Code Description:	Not reported
Waste Minimization Code:	Not reported
Waste Minimization Code Description:	Not reported
Consent Number:	Not reported
EPA Waste Indicator:	Y

MIN YOUNG CHA MD INC (Continued) **1024858673**

Federal Waste Codes:	D001, D005, D007, D022, D024
Quantity Haz Kg:	36.2812
Quantity Haz Tons:	0.04
Quantity Non Haz Kg:	0
Quantity Non Haz Tons:	0
State Waste Codes:	CA-311, CA-311

A7 **OLYMPIC AUTO BODY SHOP** **RCRA NonGen / NLR** **1025865565**
SW **3033 W 6TH ST** **E MANIFEST** **CAL000003288**
< 1/8 **LOS ANGELES, CA 90020**
0.022 mi.
116 ft. **Site 7 of 21 in cluster A**

Relative: **Higher**

Actual: **269 ft.**

RCRA Listings:

Date Form Received by Agency:		19891114
Handler Name:		Olympic Auto Body Shop
Handler Address:		3033 W 6th St
Handler City,State,Zip:		LOS ANGELES, CA 90020-0000
EPA ID:		CAL000003288
Contact Name:		JOSEPH SHIN/MANAGER
Contact Address:		534 S WESTMORELAND AVE
Contact City,State,Zip:		LOS ANGELES, CA 90020-0000
Contact Telephone:		213-487-7616
Contact Fax:		000-000-0000
Contact Email:		JOSEPHSHIN@HOTMAIL.COM
Contact Title:		Not reported
EPA Region:		09
Land Type:		Not reported
Federal Waste Generator Description:		Not a generator, verified
Non-Notifier:		Not reported
Biennial Report Cycle:		Not reported
Accessibility:		Not reported
Active Site Indicator:		Handler Activities
State District Owner:		Not reported
State District:		Not reported
Mailing Address:		534 S WESTMORELAND AVE
Mailing City,State,Zip:		LOS ANGELES, CA 90020-0000
Owner Name:	Abraham Shin	
Owner Type:		Other
Operator Name:	Joseph Shin/Manager	
Operator Type:		Other
Short-Term Generator Activity:		No
Importer Activity:		No
Mixed Waste Generator:		No
Transporter Activity:		No
Transfer Facility Activity:		No
Recycler Activity with Storage:		Yes
Small Quantity On-Site Burner Exemption:		No
Smelting Melting and Refining Furnace Exemption:		No
Underground Injection Control:		No
Off-Site Waste Receipt:		No
Universal Waste Indicator:		Yes
Universal Waste Destination Facility:		Yes
Federal Universal Waste:		No
Active Site State-Reg Handler:		---
Federal Facility Indicator:		Not reported
Hazardous Secondary Material Indicator:		N
Sub-Part K Indicator:		Not reported

OLYMPIC AUTO BODY SHOP (Continued) **1025865565**

2018 GPRA Permit Baseline:	Not on the Baseline
2018 GPRA Renewals Baseline:	Not on the Baseline
202 GPRA Corrective Action Baseline:	No
Subject to Corrective Action Universe:	No
Non-TSDFs Where RCRA CA has Been Imposed Universe:	No
Corrective Action Priority Ranking:	No NCAPS ranking
Environmental Control Indicator:	No
Institutional Control Indicator:	No
Human Exposure Controls Indicator:	N/A
Groundwater Controls Indicator:	N/A
Significant Non-Complier Universe:	No
Unaddressed Significant Non-Complier Universe:	No
Addressed Significant Non-Complier Universe:	No
Significant Non-Complier With a Compliance Schedule Universe:	No
Financial Assurance Required:	Not reported
Handler Date of Last Change:	20190627
Recognized Trader-Importer:	No
Recognized Trader-Exporter:	No
Importer of Spent Lead Acid Batteries:	No
Exporter of Spent Lead Acid Batteries:	No
Recycler Activity Without Storage:	No
Manifest Broker:	No
Sub-Part P Indicator:	No

Handler - Owner Operator:

Owner/Operator Indicator:	Operator
Owner/Operator Name: JOSEPH SHIN/MANAGER	
Legal Status:	Other
Date Became Current:	Not reported
Date Ended Current:	Not reported
Owner/Operator Address:	534 S WESTMORELAND AVE
Owner/Operator City,State,Zip:	LOS ANGELES, CA 90020-0000
Owner/Operator Telephone:	213-487-7616
Owner/Operator Telephone Ext:	Not reported
Owner/Operator Fax:	Not reported
Owner/Operator Email:	Not reported

Owner/Operator Indicator:	Owner
Owner/Operator Name: ABRAHAM SHIN	
Legal Status:	Other
Date Became Current:	Not reported
Date Ended Current:	Not reported
Owner/Operator Address:	534 S WESTMORELAND AVE
Owner/Operator City,State,Zip:	LOS ANGELES, CA 90020-0000
Owner/Operator Telephone:	213-487-7616
Owner/Operator Telephone Ext:	Not reported
Owner/Operator Fax:	Not reported
Owner/Operator Email:	Not reported

Historic Generators:

Receive Date:	19891114
Handler Name: OLYMPIC AUTO BODY SHOP	
Federal Waste Generator Description:	Not a generator, verified
State District Owner:	Not reported
Large Quantity Handler of Universal Waste:	No

OLYMPIC AUTO BODY SHOP (Continued) **1025865565**

Recognized Trader Importer:	Not reported
Recognized Trader Exporter:	Not reported
Spent Lead Acid Battery Importer:	Not reported
Spent Lead Acid Battery Exporter:	Not reported
Current Record:	Yes
Non Storage Recycler Activity:	Not reported
Electronic Manifest Broker:	Not reported

List of NAICS Codes and Descriptions:

NAICS Code:	811121
NAICS Description:	Automotive Body, Paint, And Interior Repair And Maintenance

Facility Has Received Notices of Violations:

Violations:	No Violations Found

Evaluation Action Summary:

Evaluations:	No Evaluations Found

E MANIFEST:

Manifest Tracking Number:	019539825JJK
Last Updated Date:	20191106
Shipped Date:	20190213
Received Date:	20190213
Manifest Status:	Signed
Submission Type:	DataImage5Copy
Origin Type:	Web
Generator EPA ID:	CAL000003288
Generator Name:	Olympic Auto Body Shop
Generator Location Street Number:	Not reported
Generator Location Street 1:	3033 W 6TH ST
Generator Location Street 2:	Not reported
Generator Location City:	LOS ANGELES
Generator Location State:	CA
Generator Location Zip:	90020-0000
Generator Mail Street Number:	Not reported
Generator Mail Street 1:	534 S WESTMORELAND AVE
Generator Mail Street 2:	Not reported
Generator Mail City:	LOS ANGELES
Generator Mail Zip:	90020-0000
Generator Mail State:	CA
Generator Contact Company Name:	Not reported
Designated Facility EPA ID:	CAD008252405
Designated Facility Name:	Pacific Resource Recovery Services Inc
Designated Facility Mail Street Number:	Not reported
Designated Facility Mail Street 1:	CA90023 CA037US 3150
Designated Facility Mail Street 2:	3150 EAST PICO BLVD
Designated Facility Mail City:	LOS ANGELES
Designated Facility Mail Zip:	90023
Designated Facility Mail State:	CA
Designated Facility Location Street Number:	Not reported
Designated Facility Location Street 1:	3150 EAST PICO BLVD
Designated Facility Location Street 2:	Not reported
Designated Facility Location City:	LOS ANGELES
Designated Facility Location Zip:	90023-0000

OLYMPIC AUTO BODY SHOP (Continued) **1025865565**

Designated Facility Location State: CA
Designated Facility Contact Company Name: Not reported
Manifest Residue Indicator: N
Rejection Indicator: N

Transporter:
Manifest Tracking Number: 019539825JJK
Transporter Line Number: 1
Transporter EPA ID: CAD008252405
Transporter Name: Pacific Resource Recovery Services Inc

Waste Line:
Manifest Tracking Number: 019539825JJK
Waste Line Number: 1
U.S. DOT Hazardous Indicator: Y
U.S. DOT ID Number: UN1263
U.S. DOT Description: Un1263, Waste Paint Related Material, 3, Pgii, Rq, (D001)
Non-Hazardous Waste Description: Not reported
Number of Containers: 1
Container Type Code: DM
Container Type Description: Metal drums, barrels, kegs
Waste Quantity: 20
Quantity Unit of Measure Code: G
Quantity Unit of Measure Description: Gallons
Waste Quantity, in Tons: 0.083402835
Acute Waste Quantity, in Tons: 0
Non-Acute Waste Quantity, in Tons: 0.083402835
Waste Quantity, in Kilograms: 75.64887
Acute Waste Quantity, in Kilograms: 0
Non-Acute Waste Quantity, in Kilorgrams: 75.64887
Management Method Code: H061
Management Method Description: FUEL BLENDING
Waste Residue Indicator: N
Quantity Discrepancy Indicator: N
Waste Type Discrepancy Indicator: N
Waste Density: Not reported
Waste Density Unit of Measure Code: Not reported
Waste Density Unit of Measure Description: Not reported
Form Code: Not reported
Form Code Description: Not reported
Source Code: Not reported
Source Code Description: Not reported
Waste Minimization Code: Not reported
Waste Minimization Code Description: Not reported
Consent Number: Not reported
EPA Waste Indicator: Y
Federal Waste Codes: D001, F003, F005
Quantity Haz Kg: 75.64887
Quantity Haz Tons: 0.083402835
Quantity Non Haz Kg: 0
Quantity Non Haz Tons: 0
State Waste Codes: CA-214

A8
SW
< 1/8
0.022 mi.
116 ft.

KAYS CLEANERS
3033 W 6TH ST STE 107
LOS ANGELES, CA 90020

Site 8 of 21 in cluster A

EDR Hist Cleaner **1020017968**
N/A

Relative:
Higher

Actual:
269 ft.

EDR Hist Cleaner

Year:	Name:	Type:
2001	KAYS CLEANERS	Drycleaning Plants, Except Rugs, NEC
2002	KAYS CLEANERS	Drycleaning Plants, Except Rugs, NEC
2003	KAYS CLEANERS	Drycleaning Plants, Except Rugs, NEC
2004	KAYS CLEANERS	Drycleaning Plants, Except Rugs, NEC
2005	KAYS CLEANERS	Drycleaning Plants, Except Rugs, NEC
2006	KAYS CLEANERS	Drycleaning Plants, Except Rugs, NEC
2007	KAYS CLEANERS	Drycleaning Plants, Except Rugs, NEC
2008	KAYS CLEANERS	Drycleaning Plants, Except Rugs, NEC

A9
SW
< 1/8
0.022 mi.
116 ft.

CEDER PETROLEUM COMPANY
3033 W 6TH ST
LOS ANGELES, CA 90020

Site 9 of 21 in cluster A

CA SWEEPS UST **S101583845**
CA FID UST **N/A**
CA HAZMAT LA

Relative:
Higher

Actual:
269 ft.

SWEEPS UST:

Name:	CEDER PETROLEUM COMPANY
Address:	3033 W 6TH ST
City:	LOS ANGELES
Status:	Not reported
Comp Number:	4637
Number:	Not reported
Board Of Equalization:	Not reported
Referral Date:	Not reported
Action Date:	Not reported
Created Date:	Not reported
Owner Tank Id:	Not reported
SWRCB Tank Id:	Not reported
Tank Status:	Not reported
Capacity:	Not reported
Active Date:	Not reported
Tank Use:	Not reported
STG:	Not reported
Content:	Not reported
Number Of Tanks:	0

CA FID UST:

Facility ID:	19006746
Regulated By:	UTNKI
Regulated ID:	Not reported
Cortese Code:	Not reported
SIC Code:	Not reported
Facility Phone:	2134809702
Mail To:	Not reported
Mailing Address:	3033 W 6TH ST
Mailing Address 2:	Not reported
Mailing City,St,Zip:	LOS ANGELES 900200000
Contact:	Not reported
Contact Phone:	Not reported
DUNs Number:	Not reported

CEDER PETROLEUM COMPANY (Continued) **S101583845**

NPDES Number: Not reported
EPA ID: Not reported
Comments: Not reported
Status: Inactive

LOS ANGELES HM:
Name: CEDAR PETROLEUM CORPORATION
Address: 3033 W 6TH ST
City,State,Zip: LOS ANGELES, CA 90020
Facility ID: FA0017586
Last Run Date: 12/01/2024
Status: INACTIVE

A10 **CEDAR PETROLEUM CORPORATION** **CA UST** **U004306463**
SW **3033 W 6TH ST** **N/A**
< 1/8 **LOS ANGELES, CA 90020**
0.022 mi.
116 ft. **Site 10 of 21 in cluster A**

Relative: Higher
Actual: 269 ft.

LOS ANGELES UST:
Name: CEDAR PETROLEUM CORPORATION
Address: 3033 W 6TH ST
City,State,Zip: LOS ANGELES, CA 90020
Facility ID: FA0017586
Last Run Date: 12/01/2024
Status: INACTIVE

A11 **RENAISSANCE IMAGING CENTER DOWNTOWN** **RCRA NonGen / NLR** **1024845760**
ENE **500 S VIRGIL AVE STE 102** **CAL000399094**
< 1/8 **LOS ANGELES, CA 90020**
0.022 mi.
117 ft. **Site 11 of 21 in cluster A**

Relative: Higher
Actual: 270 ft.

RCRA Listings:
Date Form Received by Agency: 20140723
Handler Name: Renaissance Imaging Center Downtown
Handler Address: 500 S Virgil Ave Ste 102
Handler City,State,Zip: LOS ANGELES, CA 90020
EPA ID: CAL000399094
Contact Name: JORGE ARELLANO
Contact Address: 500 S VIRGIL AVE STE 102
Contact City,State,Zip: LOS ANGELES, CA 90020
Contact Telephone: 323-375-3950
Contact Fax: 323-978-1456
Contact Email: JARELLANO@RIMARAD.COM
Contact Title: Not reported
EPA Region: 09
Land Type: Not reported
Federal Waste Generator Description: Not a generator, verified
Non-Notifier: Not reported
Biennial Report Cycle: Not reported
Accessibility: Not reported
Active Site Indicator: Handler Activities
State District Owner: Not reported
State District: Not reported
Mailing Address: 500 S VIRGIL AVE STE 102

RENAISSANCE IMAGING CENTER DOWNTOWN (Continued) **1024845760**

Mailing City,State,Zip:		LOS ANGELES, CA 90020
Owner Name:	Downtown Investment Llc/Cha Health	
Owner Type:		Other
Operator Name:	Jorge Arellano	
Operator Type:		Other
Short-Term Generator Activity:		No
Importer Activity:		No
Mixed Waste Generator:		No
Transporter Activity:		No
Transfer Facility Activity:		No
Recycler Activity with Storage:		No
Small Quantity On-Site Burner Exemption:		No
Smelting Melting and Refining Furnace Exemption:		No
Underground Injection Control:		No
Off-Site Waste Receipt:		No
Universal Waste Indicator:		Yes
Universal Waste Destination Facility:		Yes
Federal Universal Waste:		No
Active Site State-Reg Handler:		---
Federal Facility Indicator:		Not reported
Hazardous Secondary Material Indicator:		N
Sub-Part K Indicator:		Not reported
2018 GPRA Permit Baseline:		Not on the Baseline
2018 GPRA Renewals Baseline:		Not on the Baseline
202 GPRA Corrective Action Baseline:		No
Subject to Corrective Action Universe:		No
Non-TSDFs Where RCRA CA has Been Imposed Universe:		No
Corrective Action Priority Ranking:		No NCAPS ranking
Environmental Control Indicator:		No
Institutional Control Indicator:		No
Human Exposure Controls Indicator:		N/A
Groundwater Controls Indicator:		N/A
Significant Non-Complier Universe:		No
Unaddressed Significant Non-Complier Universe:		No
Addressed Significant Non-Complier Universe:		No
Significant Non-Complier With a Compliance Schedule Universe:		No
Financial Assurance Required:		Not reported
Handler Date of Last Change:		20180906
Recognized Trader-Importer:		No
Recognized Trader-Exporter:		No
Importer of Spent Lead Acid Batteries:		No
Exporter of Spent Lead Acid Batteries:		No
Recycler Activity Without Storage:		No
Manifest Broker:		No
Sub-Part P Indicator:		No

Handler - Owner Operator:

Owner/Operator Indicator:	Operator
Owner/Operator Name: JORGE ARELLANO	
Legal Status:	Other
Date Became Current:	Not reported
Date Ended Current:	Not reported
Owner/Operator Address:	500 S VIRGIL AVE STE 102
Owner/Operator City,State,Zip:	LOS ANGELES, CA 90020
Owner/Operator Telephone:	323-375-3950
Owner/Operator Telephone Ext:	Not reported

RENAISSANCE IMAGING CENTER DOWNTOWN (Continued) **1024845760**

Owner/Operator Fax: Not reported
Owner/Operator Email: Not reported

Owner/Operator Indicator: Owner
Owner/Operator Name: DOWNTOWN INVESTMENT LLC/CHA HEALTH
Legal Status: Other
Date Became Current: Not reported
Date Ended Current: Not reported
Owner/Operator Address: 500 S VIRGIL AVE STE 102
Owner/Operator City,State,Zip: LOS ANGELES, CA 90020
Owner/Operator Telephone: 323-375-3950
Owner/Operator Telephone Ext: Not reported
Owner/Operator Fax: Not reported
Owner/Operator Email: Not reported

Historic Generators:
Receive Date: 20140723
Handler Name: RENAISSANCE IMAGING CENTER DOWNTOWN
Federal Waste Generator Description: Not a generator, verified
State District Owner: Not reported
Large Quantity Handler of Universal Waste: No
Recognized Trader Importer: No
Recognized Trader Exporter: No
Spent Lead Acid Battery Importer: No
Spent Lead Acid Battery Exporter: No
Current Record: Yes
Non Storage Recycler Activity: Not reported
Electronic Manifest Broker: Not reported

List of NAICS Codes and Descriptions:
NAICS Code: 621498
NAICS Description: All Other Outpatient Care Centers

Facility Has Received Notices of Violations:
Violations: No Violations Found

Evaluation Action Summary:
Evaluations: No Evaluations Found

A12 **KECK MEDICINE OF USC** **RCRA NonGen / NLR** **1027700394**
ENE **500 VIRGIL AVE** **CAL000476954**
< 1/8 **LOS ANGELES, CA 90020**
0.022 mi.
117 ft. **Site 12 of 21 in cluster A**

Relative:
Higher

Actual:
270 ft.

RCRA Listings:
Date Form Received by Agency: 20230322
Handler Name: Keck Medicine Of Usc
Handler Address: 500 Virgil Ave
Handler City,State,Zip: LOS ANGELES, CA 90020
EPA ID: CAL000476954
Contact Name: MICHELLE HWANG
Contact Address: 5832 BEACH BLVD STE 201
Contact City,State,Zip: BUENA PARK, CA 90621
Contact Telephone: 714-522-0908

KECK MEDICINE OF USC (Continued) **1027700394**

Contact Fax:		Not reported
Contact Email:		MICHELLE.HWANG@MED.USC.EDU
Contact Title:		Not reported
EPA Region:		09
Land Type:		Not reported
Federal Waste Generator Description:		Not a generator, verified
Non-Notifier:		Not reported
Biennial Report Cycle:		Not reported
Accessibility:		Not reported
Active Site Indicator:		Not reported
State District Owner:		Not reported
State District:		Not reported
Mailing Address:		1500 SAN PABLO ST B318
Mailing City,State,Zip:		LOS ANGELES, CA 90033
Owner Name:	Kekc Medicine Of Usc	
Owner Type:		Other
Operator Name:	Michelle Hwang	
Operator Type:		Other
Short-Term Generator Activity:		No
Importer Activity:		No
Mixed Waste Generator:		No
Transporter Activity:		No
Transfer Facility Activity:		No
Recycler Activity with Storage:		No
Small Quantity On-Site Burner Exemption:		No
Smelting Melting and Refining Furnace Exemption:		No
Underground Injection Control:		No
Off-Site Waste Receipt:		No
Universal Waste Indicator:		No
Universal Waste Destination Facility:		No
Federal Universal Waste:		No
Active Site State-Reg Handler:		---
Federal Facility Indicator:		Not reported
Hazardous Secondary Material Indicator:		N
Sub-Part K Indicator:		Not reported
2018 GPRA Permit Baseline:		Not on the Baseline
2018 GPRA Renewals Baseline:		Not on the Baseline
202 GPRA Corrective Action Baseline:		No
Subject to Corrective Action Universe:		No
Non-TSDFs Where RCRA CA has Been Imposed Universe:		No
Corrective Action Priority Ranking:		No NCAPS ranking
Environmental Control Indicator:		No
Institutional Control Indicator:		No
Human Exposure Controls Indicator:		N/A
Groundwater Controls Indicator:		N/A
Significant Non-Complier Universe:		No
Unaddressed Significant Non-Complier Universe:		No
Addressed Significant Non-Complier Universe:		No
Significant Non-Complier With a Compliance Schedule Universe:		No
Financial Assurance Required:		Not reported
Handler Date of Last Change:		20230328
Recognized Trader-Importer:		No
Recognized Trader-Exporter:		No
Importer of Spent Lead Acid Batteries:		No
Exporter of Spent Lead Acid Batteries:		No
Recycler Activity Without Storage:		No
Manifest Broker:		No

KECK MEDICINE OF USC (Continued) **1027700394**

Sub-Part P Indicator: No

Handler - Owner Operator:
Owner/Operator Indicator: Operator
Owner/Operator Name: MICHELLE HWANG
Legal Status: Other
Date Became Current: Not reported
Date Ended Current: Not reported
Owner/Operator Address: 5832 BEACH BLVD STE 201
Owner/Operator City,State,Zip: BUENA PARK, CA 90621
Owner/Operator Telephone: 714-522-0908
Owner/Operator Telephone Ext: Not reported
Owner/Operator Fax: Not reported
Owner/Operator Email: Not reported

Owner/Operator Indicator: Owner
Owner/Operator Name: KEKC MEDICINE OF USC
Legal Status: Other
Date Became Current: Not reported
Date Ended Current: Not reported
Owner/Operator Address: 1500 SAN PABLO ST B318
Owner/Operator City,State,Zip: LOS ANGELES, CA 90033
Owner/Operator Telephone: 323-442-9686
Owner/Operator Telephone Ext: Not reported
Owner/Operator Fax: Not reported
Owner/Operator Email: Not reported

Historic Generators:
Receive Date: 20230322
Handler Name: KECK MEDICINE OF USC
Federal Waste Generator Description: Not a generator, verified
State District Owner: Not reported
Large Quantity Handler of Universal Waste: No
Recognized Trader Importer: No
Recognized Trader Exporter: No
Spent Lead Acid Battery Importer: No
Spent Lead Acid Battery Exporter: No
Current Record: Yes
Non Storage Recycler Activity: No
Electronic Manifest Broker: No

List of NAICS Codes and Descriptions:
NAICS Code: 622110
NAICS Description: General Medical And Surgical Hospitals

Facility Has Received Notices of Violations:
Violations: No Violations Found

Evaluation Action Summary:
Evaluations: No Evaluations Found

A13
ENE
< 1/8
0.022 mi.
117 ft.

LOS ANGELES CITY OF
500 S VIRGIL AVE
LOS ANGELES, CA 90020

Site 13 of 21 in cluster A

E MANIFEST **1031516308**
N/A

Relative:
Higher

Actual:
270 ft.

E MANIFEST:

Manifest Tracking Number:	012591145FLE
Last Updated Date:	20190827
Shipped Date:	20190207
Received Date:	20190207
Manifest Status:	Corrected
Submission Type:	DataImage5Copy
Origin Type:	Service
Generator EPA ID:	CAS111111019
Generator Name:	Los Angeles City Of
Generator Location Street Number:	Not reported
Generator Location Street 1:	500 S VIRGIL AVE
Generator Location Street 2:	Not reported
Generator Location City:	LOS ANGELES
Generator Location State:	CA
Generator Location Zip:	90020
Generator Mail Street Number:	Not reported
Generator Mail Street 1:	2714 Media Center Drive
Generator Mail Street 2:	Watershed Protection Division
Generator Mail City:	Los Angeles
Generator Mail Zip:	90065
Generator Mail State:	CA
Generator Contact Company Name:	Not reported
Designated Facility EPA ID:	CAD044429835
Designated Facility Name:	Clean Harbors Wilmington Llc
Designated Facility Mail Street Number:	Not reported
Designated Facility Mail Street 1:	Not reported
Designated Facility Mail Street 2:	1737 East Denni Street
Designated Facility Mail City:	Wilmington
Designated Facility Mail Zip:	90744
Designated Facility Mail State:	CA
Designated Facility Location Street Number:	Not reported
Designated Facility Location Street 1:	1737 East Denni Street
Designated Facility Location Street 2:	Not reported
Designated Facility Location City:	Wilmington
Designated Facility Location Zip:	90744
Designated Facility Location State:	CA
Designated Facility Contact Company Name:	Not reported
Manifest Residue Indicator:	N
Rejection Indicator:	N

Manifest Tracking Number:	012720061FLE
Last Updated Date:	20210622
Shipped Date:	20190207
Received Date:	20190219
Manifest Status:	Corrected
Submission Type:	DataImage5Copy
Origin Type:	Service
Generator EPA ID:	CAS111111019
Generator Name:	Los Angeles City Of
Generator Location Street Number:	Not reported
Generator Location Street 1:	500 S VIRGIL AVE
Generator Location Street 2:	Not reported

LOS ANGELES CITY OF (Continued) **1031516308**

Generator Location City:	LOS ANGELES
Generator Location State:	CA
Generator Location Zip:	90020
Generator Mail Street Number:	Not reported
Generator Mail Street 1:	2714 Media Center Drive
Generator Mail Street 2:	Watershed Protection Division
Generator Mail City:	Los Angeles
Generator Mail Zip:	90065
Generator Mail State:	CA
Generator Contact Company Name:	Los Angeles City of
Designated Facility EPA ID:	UTD981552177
Designated Facility Name:	Clean Harbors Aragonite Llc
Designated Facility Mail Street Number:	Not reported
Designated Facility Mail Street 1:	Not reported
Designated Facility Mail Street 2:	PO Box 1339
Designated Facility Mail City:	Grantsville
Designated Facility Mail Zip:	84029
Designated Facility Mail State:	UT
Designated Facility Location Street Number:	Not reported
Designated Facility Location Street 1:	11600 North Aptus Road
Designated Facility Location Street 2:	Not reported
Designated Facility Location City:	Grantsville
Designated Facility Location Zip:	84029
Designated Facility Location State:	UT
Designated Facility Contact Company Name:	Not reported
Manifest Residue Indicator:	N
Rejection Indicator:	N

Transporter:

Manifest Tracking Number:	012720061FLE
Transporter Line Number:	1
Transporter EPA ID:	MAD039322250
Transporter Name:	Clean Harbors Environmental Services, Inc.
Manifest Tracking Number:	012720061FLE
Transporter Line Number:	2
Transporter EPA ID:	MOD095038998
Transporter Name:	Tri State Motor Transit
Manifest Tracking Number:	012720061FLE
Transporter Line Number:	3
Transporter EPA ID:	MOD095038998
Transporter Name:	Tri State Motor Transit

Waste Line:

Manifest Tracking Number:	012720061FLE
Waste Line Number:	1
U.S. DOT Hazardous Indicator:	Y
U.S. DOT ID Number:	UN2814
U.S. DOT Description:	Un2814, Infectious Substances, Affecting Humans, 6.2, None, (Syringes And Needles)
Non-Hazardous Waste Description:	Not reported
Number of Containers:	1
Container Type Code:	DF
Container Type Description:	Fiberboard or plastic drums, barrels, kegs
Waste Quantity:	20

LOS ANGELES CITY OF (Continued) **1031516308**

Quantity Unit of Measure Code:	P
Quantity Unit of Measure Description:	Pounds
Waste Quantity, in Tons:	0.01
Acute Waste Quantity, in Tons:	0
Non-Acute Waste Quantity, in Tons:	0.01
Waste Quantity, in Kilograms:	9.0703
Acute Waste Quantity, in Kilograms:	0
Non-Acute Waste Quantity, in Kilorgrams:	9.0703
Management Method Code:	H040
Management Method Description:	INCINERATION
Waste Residue Indicator:	N
Quantity Discrepancy Indicator:	N
Waste Type Discrepancy Indicator:	N
Waste Density:	Not reported
Waste Density Unit of Measure Code:	Not reported
Waste Density Unit of Measure Description:	Not reported
Form Code:	Not reported
Form Code Description:	Not reported
Source Code:	Not reported
Source Code Description:	Not reported
Waste Minimization Code:	Not reported
Waste Minimization Code Description:	Not reported
Consent Number:	Not reported
EPA Waste Indicator:	N
Federal Waste Codes:	Not reported
Quantity Haz Kg:	0
Quantity Haz Tons:	0
Quantity Non Haz Kg:	9.0703
Quantity Non Haz Tons:	0.01
State Waste Codes:	CA-322

Manifest Tracking Number:	012720061FLE
Waste Line Number:	2
U.S. DOT Hazardous Indicator:	N
U.S. DOT ID Number:	Not reported
U.S. DOT Description:	Not reported
Non-Hazardous Waste Description:	None, Non-Rcra Hazardous Waste, Solids, N/A, None
Number of Containers:	5
Container Type Code:	DF
Container Type Description:	Fiberboard or plastic drums, barrels, kegs
Waste Quantity:	30
Quantity Unit of Measure Code:	P
Quantity Unit of Measure Description:	Pounds
Waste Quantity, in Tons:	0.015
Acute Waste Quantity, in Tons:	0
Non-Acute Waste Quantity, in Tons:	0.015
Waste Quantity, in Kilograms:	13.60545
Acute Waste Quantity, in Kilograms:	0
Non-Acute Waste Quantity, in Kilorgrams:	13.60545
Management Method Code:	H040
Management Method Description:	INCINERATION
Waste Residue Indicator:	N
Quantity Discrepancy Indicator:	N
Waste Type Discrepancy Indicator:	N
Waste Density:	Not reported
Waste Density Unit of Measure Code:	Not reported
Waste Density Unit of Measure Description:	Not reported

LOS ANGELES CITY OF (Continued) **1031516308**

Form Code:	Not reported
Form Code Description:	Not reported
Source Code:	Not reported
Source Code Description:	Not reported
Waste Minimization Code:	Not reported
Waste Minimization Code Description:	Not reported
Consent Number:	Not reported
EPA Waste Indicator:	N
Federal Waste Codes:	Not reported
Quantity Haz Kg:	0
Quantity Haz Tons:	0
Quantity Non Haz Kg:	13.60545
Quantity Non Haz Tons:	0.015
State Waste Codes:	CA-322, CA-352, CA-531

A14 **CA UST** **U004302959**
NW **500 S WESTMORELAND AVE** **N/A**
< 1/8 **LOS ANGELES, CA**
0.023 mi.
119 ft. **Site 14 of 21 in cluster A**

Relative: **Higher**
Actual: **272 ft.**

LOS ANGELES UST:

Name:	Not reported
Address:	500 S WESTMORELAND AVE
City,State,Zip:	LOS ANGELES, CA
Facility ID:	Not reported
Last Run Date:	01/01/1900
Status:	HISTORICAL

A15 **CA UST** **U004301805**
SSE **3005-3011 W 6TH ST** **N/A**
< 1/8 **LOS ANGELES, CA**
0.025 mi.
130 ft. **Site 15 of 21 in cluster A**

Relative: **Lower**
Actual: **268 ft.**

LOS ANGELES UST:

Name:	Not reported
Address:	3005-3011 W 6TH ST
City,State,Zip:	LOS ANGELES, CA
Facility ID:	Not reported
Last Run Date:	01/01/1900
Status:	HISTORICAL

A16 **LASAN LIVABILITY SERVICES DIVISION** **E MANIFEST** **1031512829**
SSE **3005 W 6TH ST** **N/A**
< 1/8 **LOS ANGELES, CA 90020**
0.025 mi.
130 ft. **Site 16 of 21 in cluster A**

Relative: **Lower**
Actual: **268 ft.**

E MANIFEST:

Manifest Tracking Number:	019483704FLE
Last Updated Date:	20241115
Shipped Date:	20241021
Received Date:	20241024
Manifest Status:	Signed

LASAN LIVABILITY SERVICES DIVISION (Continued) **1031512829**

Submission Type:	DataImage5Copy
Origin Type:	Service
Generator EPA ID:	CAS111111019
Generator Name:	Lasan Livability Services Division
Generator Location Street Number:	Not reported
Generator Location Street 1:	3005 W 6TH ST
Generator Location Street 2:	Not reported
Generator Location City:	LOS ANGELES
Generator Location State:	CA
Generator Location Zip:	90020
Generator Mail Street Number:	Not reported
Generator Mail Street 1:	LIVABILITY SERVICES DIVISION, 2649 E. WASHINGTON B
Generator Mail Street 2:	Not reported
Generator Mail City:	LOS ANGELES
Generator Mail Zip:	90021
Generator Mail State:	CA
Generator Contact Company Name:	LASAN LIVABILITY SERVICES DIVISION
Designated Facility EPA ID:	UTD981552177
Designated Facility Name:	Clean Harbors Aragonite Llc
Designated Facility Mail Street Number:	11600
Designated Facility Mail Street 1:	Not reported
Designated Facility Mail Street 2:	PO BOX 1339
Designated Facility Mail City:	GRANTSVILLE
Designated Facility Mail Zip:	84029
Designated Facility Mail State:	UT
Designated Facility Location Street Number:	11600
Designated Facility Location Street 1:	NORTH APTUS ROAD
Designated Facility Location Street 2:	Not reported
Designated Facility Location City:	GRANTSVILLE
Designated Facility Location Zip:	84029
Designated Facility Location State:	UT
Designated Facility Contact Company Name:	Not reported
Manifest Residue Indicator:	N
Rejection Indicator:	N
Manifest Tracking Number:	018822412FLE
Last Updated Date:	20241118
Shipped Date:	20241021
Received Date:	20241023
Manifest Status:	Signed
Submission Type:	DataImage5Copy
Origin Type:	Service
Generator EPA ID:	CAS111111019
Generator Name:	Lasan Livability Services Division
Generator Location Street Number:	Not reported
Generator Location Street 1:	3005 W 6TH ST
Generator Location Street 2:	Not reported
Generator Location City:	LOS ANGELES
Generator Location State:	CA
Generator Location Zip:	90020
Generator Mail Street Number:	Not reported
Generator Mail Street 1:	LIVABILITY SERVICES DIVISION, 2649 E. WASHINGTON B
Generator Mail Street 2:	Not reported
Generator Mail City:	LOS ANGELES
Generator Mail Zip:	90021
Generator Mail State:	CA
Generator Contact Company Name:	LASAN LIVABILITY SERVICES DIVISION

LASAN LIVABILITY SERVICES DIVISION (Continued) **1031512829**

Designated Facility EPA ID:	CAD044429835
Designated Facility Name:	Clean Harbors Wilmington Llc
Designated Facility Mail Street Number:	1737
Designated Facility Mail Street 1:	Not reported
Designated Facility Mail Street 2:	EAST DENNI STREET
Designated Facility Mail City:	WILMINGTON
Designated Facility Mail Zip:	90744
Designated Facility Mail State:	CA
Designated Facility Location Street Number:	1737
Designated Facility Location Street 1:	EAST DENNI STREET
Designated Facility Location Street 2:	Not reported
Designated Facility Location City:	WILMINGTON
Designated Facility Location Zip:	90744
Designated Facility Location State:	CA
Designated Facility Contact Company Name:	Not reported
Manifest Residue Indicator:	N
Rejection Indicator:	N

Transporter:

Manifest Tracking Number:	018822412FLE
Transporter Line Number:	1
Transporter EPA ID:	MAD039322250
Transporter Name:	Clean Harbors Environmental Services, Inc.

Waste Line:

Manifest Tracking Number:	018822412FLE
Waste Line Number:	1
U.S. DOT Hazardous Indicator:	Y
U.S. DOT ID Number:	UN1950
U.S. DOT Description:	Un1950, Waste Aerosols, Flammable, (Each Not Exceeding 1 L Capacity) (Each Not Exceeding 1 L Capacity), 2.1, None
Non-Hazardous Waste Description:	Not reported
Number of Containers:	1
Container Type Code:	DF
Container Type Description:	Fiberboard or plastic drums, barrels, kegs
Waste Quantity:	10
Quantity Unit of Measure Code:	P
Quantity Unit of Measure Description:	Pounds
Waste Quantity, in Tons:	0.005
Acute Waste Quantity, in Tons:	0
Non-Acute Waste Quantity, in Tons:	0.005
Waste Quantity, in Kilograms:	4.53515
Acute Waste Quantity, in Kilograms:	0
Non-Acute Waste Quantity, in Kilorgrams:	4.53515
Management Method Code:	H141
Management Method Description:	STORAGE, BULKING AND/OR TRANSFER OFF SITE
Waste Residue Indicator:	N
Quantity Discrepancy Indicator:	N
Waste Type Discrepancy Indicator:	N
Waste Density:	Not reported
Waste Density Unit of Measure Code:	Not reported
Waste Density Unit of Measure Description:	Not reported
Form Code:	Not reported
Form Code Description:	Not reported
Source Code:	Not reported
Source Code Description:	Not reported

LASAN LIVABILITY SERVICES DIVISION (Continued) **1031512829**

Waste Minimization Code:	Not reported
Waste Minimization Code Description:	Not reported
Consent Number:	Not reported
EPA Waste Indicator:	Y
Federal Waste Codes:	D001
Quantity Haz Kg:	4.53515
Quantity Haz Tons:	0.005
Quantity Non Haz Kg:	0
Quantity Non Haz Tons:	0
State Waste Codes:	CA-331

A17 **CARL'S JR #273** **CA HAZMAT LA S130390461**
SSE **3005 W 6TH ST** **CA CERS N/A**
< 1/8 **LOS ANGELES, CA 90020**
0.025 mi.
130 ft. **Site 17 of 21 in cluster A**

Relative:
Lower

Actual:
268 ft.

LOS ANGELES HM:

Name:	CARL'S JR #273
Address:	3005 W 6TH ST
City,State,Zip:	LOS ANGELES, CA 90020
Facility ID:	FA0044047
Last Run Date:	12/01/2024
Status:	ACTIVE

CERS:

Name:	CARL'S JR #273
Address:	3005 W 6TH ST
City,State,Zip:	LOS ANGELES, CA 90020
Site ID:	701464
CERS ID:	10928854
CERS Description:	Chemical Storage Facilities

Affiliation:

Affiliation Type Desc:	Document Preparer
Entity Name:	Ethan Highers
Entity Title:	Not reported
Affiliation Address:	Not reported
Affiliation City:	Not reported
Affiliation State:	Not reported
Affiliation Country:	Not reported
Affiliation Zip:	Not reported
Affiliation Phone:	,

Affiliation Type Desc:	Environmental Contact
Entity Name:	Ethan Highers
Entity Title:	Not reported
Affiliation Address:	6700 Tower Circle
Affiliation City:	Franklin
Affiliation State:	TN
Affiliation Country:	Not reported
Affiliation Zip:	37067
Affiliation Phone:	,

Affiliation Type Desc:	Legal Owner
Entity Name:	CKE Restaurants
Entity Title:	Not reported
Affiliation Address:	6700 Tower Circle suite 1000

CARL'S JR #273 (Continued) **S130390461**

Affiliation City:	Franklin
Affiliation State:	TN
Affiliation Country:	United States
Affiliation Zip:	37067
Affiliation Phone:	(615) 478-7345,
Affiliation Type Desc:	Facility Mailing Address
Entity Name:	Mailing Address
Entity Title:	Not reported
Affiliation Address:	3005 W 6th St
Affiliation City:	Los Angeles
Affiliation State:	CA
Affiliation Country:	Not reported
Affiliation Zip:	90020
Affiliation Phone:	,
Affiliation Type Desc:	Identification Signer
Entity Name:	Ethan Highers
Entity Title:	Sr. Manager Safety and Security
Affiliation Address:	Not reported
Affiliation City:	Not reported
Affiliation State:	Not reported
Affiliation Country:	Not reported
Affiliation Zip:	Not reported
Affiliation Phone:	,
Affiliation Type Desc:	Operator
Entity Name:	MARIA CHAVEZ
Entity Title:	Not reported
Affiliation Address:	Not reported
Affiliation City:	Not reported
Affiliation State:	Not reported
Affiliation Country:	Not reported
Affiliation Zip:	Not reported
Affiliation Phone:	(213) 380-4255,
Affiliation Type Desc:	Parent Corporation
Entity Name:	CKE Restaurants
Entity Title:	Not reported
Affiliation Address:	Not reported
Affiliation City:	Not reported
Affiliation State:	Not reported
Affiliation Country:	Not reported
Affiliation Zip:	Not reported
Affiliation Phone:	,
Affiliation Type Desc:	CUPA District
Entity Name:	Los Angeles City Fire Department
Entity Title:	Not reported
Affiliation Address:	200 North Main Street, Room 1780
Affiliation City:	Los Angeles
Affiliation State:	CA
Affiliation Country:	Not reported
Affiliation Zip:	90012
Affiliation Phone:	(213) 978-3680,

A18
SSE
< 1/8
0.028 mi.
147 ft.

TAPIAS JOSE P — **EDR Hist Auto** — **1021453958**
3003 W 6TH ST — **N/A**
LOS ANGELES, CA 90005

Site 18 of 21 in cluster A

Relative:
Lower

Actual:
267 ft.

EDR Hist Auto

Year:	Name:	Type:
1969	TAPIAS JOSE P	Gasoline Service Stations
1970	TAPIAS JOSE P	Gasoline Service Stations
1971	TAPIAS JOSE P	Gasoline Service Stations
1972	TAPIAS JOSE P	Gasoline Service Stations
1973	TAPIAS JOSE P	Gasoline Service Stations
1974	TAPIAS JOSE P	Gasoline Service Stations
1975	TAPIAS JOSE P	Gasoline Service Stations
1976	TAPIAS JOSE P	Gasoline Service Stations
1977	TAPIAS JOSE P	Gasoline Service Stations
1978	TAPIAS JOSE P	Gasoline Service Stations
1979	TAPIAS JOSE P	Gasoline Service Stations

A19
SSE
< 1/8
0.028 mi.
147 ft.

3003 W 6TH ST — **CA UST** — **U004301804**
LOS ANGELES, CA — **N/A**

Site 19 of 21 in cluster A

Relative:
Lower

Actual:
267 ft.

LOS ANGELES UST:

Name:	Not reported
Address:	3003 W 6TH ST
City,State,Zip:	LOS ANGELES, CA
Facility ID:	Not reported
Last Run Date:	01/01/1900
Status:	HISTORICAL

A20
SSW
< 1/8
0.028 mi.
148 ft.

3011 W 6TH ST — **CA UST** — **U004301826**
LOS ANGELES, CA — **N/A**

Site 20 of 21 in cluster A

Relative:
Lower

Actual:
268 ft.

LOS ANGELES UST:

Name:	Not reported
Address:	3011 W 6TH ST
City,State,Zip:	LOS ANGELES, CA
Facility ID:	Not reported
Last Run Date:	01/01/1900
Status:	HISTORICAL

A21
SSW
< 1/8
0.029 mi.
151 ft.

FUSCO FRANK — **EDR Hist Auto** — **1022248507**
3029-33 W SIXTH ST — **N/A**
LOS ANGELES, CA 90005

Site 21 of 21 in cluster A

Relative:
Lower

Actual:
268 ft.

EDR Hist Auto

Year:	Name:	Type:
1969	FUSCO FRANK	Gasoline Service Stations
1970	FUSCO FRANK	Gasoline Service Stations
1971	FUSCO FRANK	Gasoline Service Stations
1972	FUSCO FRANK	Gasoline Service Stations
1973	FUSCO FRANK	Gasoline Service Stations
1974	FUSCO FRANK	Gasoline Service Stations
1975	FUSCO FRANK	Gasoline Service Stations

B22
WSW
< 1/8
0.043 mi.
229 ft.

WILSHIRE CENTER CAMERAS INC — **CA HAZMAT LA** — **S123545306**
3101 W 6TH ST — **N/A**
LOS ANGELES, CA 90020

Site 1 of 6 in cluster B

Relative:
Lower

Actual:
267 ft.

LOS ANGELES HM:

Name:	WILSHIRE CENTER CAMERAS INC
Address:	3101 W 6TH ST
City,State,Zip:	LOS ANGELES, CA 90020
Facility ID:	FA0011595
Last Run Date:	12/01/2024
Status:	INACTIVE

B23
SW
< 1/8
0.044 mi.
234 ft.

STANHILBER H A — **EDR Hist Auto** — **1009079359**
3053 W 6TH ST — **N/A**
LOS ANGELES, CA

Site 2 of 6 in cluster B

Relative:
Lower

Actual:
268 ft.

EDR Hist Auto

Year:	Name:	Type:
1929	STANHILBER H A	GASOLINE AND OIL SERVICE STATION

C24
ESE
< 1/8
0.049 mi.
258 ft.

CARPENTERS TRUST — **CA LUST** — **S101297424**
2951 006TH ST W — **CA Cortese** — **N/A**
LOS ANGELES, CA 90018 — **CA HIST CORTESE**
CA CERS

Site 1 of 6 in cluster C

Relative:
Lower

Actual:
266 ft.

LUST:

Name:	CARPENTERS TRUST
Address:	2951 006TH ST W
City,State,Zip:	LOS ANGELES, CA 90020
Lead Agency:	LOS ANGELES RWQCB (REGION 4)
Case Type:	LUST Cleanup Site

Geo Track:
Global Id: T0603700601

CARPENTERS TRUST (Continued) **S101297424**

Latitude:	34.0640054550915
Longitude:	-118.286380469799
Status:	Completed - Case Closed
Status Date:	04/11/2011
Case Worker:	Not reported
RB Case Number:	900180025
Local Agency:	LOS ANGELES, CITY OF
File Location:	Regional Board
Local Case Number:	Not reported
Potential Media Affect:	Aquifer used for drinking water supply
Potential Contaminants of Concern:	Gasoline
EPA Region:	9
Coordinate Source:	Google Map Move
Quantity Released Gallons:	Not reported
Begin Date:	11/07/1989
Leak Reported Date:	11/07/1989
How Discovered:	Not reported
How Discovered Description:	Not reported
Discharge Source:	Not reported
Discharge Cause:	Not reported
Stop Method:	Not reported
Stop Description:	Not reported
No Further Action Date:	04/11/2011
CA Water Watershed Name:	Santa Monica Bay - Interior Santa Monica Bay - Wilshire (404.63)
Dwr Groundwater Subbasin Name:	Coastal Plain Of Los Angeles - Central (4-011.04)
Disadvantaged Community:	Disadvantaged Community
CA Enviroscreen 3 Score:	66-70%
CA Enviroscreen 4 Score:	75-80%
Military DOD Site:	No
Facility Project Subtype:	Not reported
RWQCB Region:	LOS ANGELES RWQCB (REGION 4)
Claim Number:	4115
Claim Status:	Active
Site History:	Not reported

LUST:

Global Id:	T0603700601
Contact Type:	Local Agency Caseworker
Contact Name:	ELOY LUNA
Organization Name:	LOS ANGELES, CITY OF
Address:	200 North Main Street, Suite 1780
City:	LOS ANGELES
Email:	eloy.luna@lacity.org
Phone Number:	Not reported

LUST:

Global Id:	T0603700601
Action Type:	RESPONSE
Date:	04/15/2004
Action:	Monitoring Report - Quarterly
Global Id:	T0603700601
Action Type:	RESPONSE
Date:	07/15/2003
Action:	Monitoring Report - Quarterly
Global Id:	T0603700601

CARPENTERS TRUST (Continued) **S101297424**

Action Type: RESPONSE
Date: 01/15/2011
Action: Remedial Progress Report

Global Id: T0603700601
Action Type: ENFORCEMENT
Date: 08/19/2010
Action: Staff Letter

Global Id: T0603700601
Action Type: ENFORCEMENT
Date: 04/30/2010
Action: Petition Submitted for Review

Global Id: T0603700601
Action Type: RESPONSE
Date: 01/15/2004
Action: Monitoring Report - Quarterly

Global Id: T0603700601
Action Type: RESPONSE
Date: 03/31/2003
Action: Soil and Water Investigation Report

Global Id: T0603700601
Action Type: RESPONSE
Date: 04/15/2003
Action: Monitoring Report - Quarterly

Global Id: T0603700601
Action Type: RESPONSE
Date: 01/15/2011
Action: Monitoring Report - Semi-Annually

Global Id: T0603700601
Action Type: RESPONSE
Date: 10/15/2010
Action: Monitoring Report - Semi-Annually

Global Id: T0603700601
Action Type: REMEDIATION
Date: 07/01/1997
Action: Other (Use Description Field)

Global Id: T0603700601
Action Type: REMEDIATION
Date: 08/01/2003
Action: Excavation

Global Id: T0603700601
Action Type: REMEDIATION
Date: 12/01/2000
Action: In Situ Physical/Chemical Treatment (other than SVE)

Global Id: T0603700601
Action Type: REMEDIATION
Date: 12/01/2000

CARPENTERS TRUST (Continued) **S101297424**

Action:	In Situ Physical/Chemical Treatment (other than SVE)
Global Id:	T0603700601
Action Type:	ENFORCEMENT
Date:	03/07/2008
Action:	Staff Letter
Global Id:	T0603700601
Action Type:	ENFORCEMENT
Date:	12/23/2002
Action:	Staff Letter
Global Id:	T0603700601
Action Type:	ENFORCEMENT
Date:	04/11/2011
Action:	Closure/No Further Action Letter
Global Id:	T0603700601
Action Type:	ENFORCEMENT
Date:	04/19/2010
Action:	Clean Up Fund - Case Closure Review Summary Report (RSR)
Global Id:	T0603700601
Action Type:	RESPONSE
Date:	07/15/2009
Action:	Monitoring Report - Semi-Annually
Global Id:	T0603700601
Action Type:	RESPONSE
Date:	08/30/2002
Action:	Remedial Progress Report
Global Id:	T0603700601
Action Type:	RESPONSE
Date:	10/01/2002
Action:	CAP/RAP - Final Remediation / Design Plan
Global Id:	T0603700601
Action Type:	RESPONSE
Date:	10/15/2002
Action:	Monitoring Report - Quarterly
Global Id:	T0603700601
Action Type:	ENFORCEMENT
Date:	03/05/2002
Action:	Staff Letter
Global Id:	T0603700601
Action Type:	ENFORCEMENT
Date:	03/16/2001
Action:	* Historical Enforcement
Global Id:	T0603700601
Action Type:	ENFORCEMENT
Date:	03/14/2011
Action:	Notification - Preclosure

CARPENTERS TRUST (Continued) **S101297424**

Global Id: T0603700601
Action Type: RESPONSE
Date: 04/15/2009
Action: Monitoring Report - Quarterly

Global Id: T0603700601
Action Type: RESPONSE
Date: 07/15/2010
Action: Monitoring Report - Semi-Annually

Global Id: T0603700601
Action Type: RESPONSE
Date: 06/01/2007
Action: Interim Remedial Action Plan

Global Id: T0603700601
Action Type: ENFORCEMENT
Date: 07/22/2002
Action: Staff Letter

Global Id: T0603700601
Action Type: ENFORCEMENT
Date: 01/27/2010
Action: Staff Letter

Global Id: T0603700601
Action Type: RESPONSE
Date: 10/15/2008
Action: Monitoring Report - Quarterly

Global Id: T0603700601
Action Type: RESPONSE
Date: 01/15/2009
Action: Monitoring Report - Quarterly

Global Id: T0603700601
Action Type: RESPONSE
Date: 10/15/2009
Action: Monitoring Report - Quarterly

Global Id: T0603700601
Action Type: RESPONSE
Date: 04/15/2008
Action: Monitoring Report - Quarterly

Global Id: T0603700601
Action Type: RESPONSE
Date: 07/15/2002
Action: Remedial Progress Report

Global Id: T0603700601
Action Type: RESPONSE
Date: 10/15/2003
Action: Monitoring Report - Quarterly

Global Id: T0603700601
Action Type: RESPONSE

CARPENTERS TRUST (Continued) **S101297424**

Date: 07/15/2007
Action: Monitoring Report - Quarterly

Global Id: T0603700601
Action Type: ENFORCEMENT
Date: 04/26/2007
Action: Staff Letter

Global Id: T0603700601
Action Type: RESPONSE
Date: 07/15/2008
Action: Monitoring Report - Quarterly

Global Id: T0603700601
Action Type: RESPONSE
Date: 04/15/2007
Action: Monitoring Report - Quarterly

Global Id: T0603700601
Action Type: RESPONSE
Date: 01/15/2008
Action: Monitoring Report - Quarterly

Global Id: T0603700601
Action Type: ENFORCEMENT
Date: 06/15/2009
Action: Staff Letter

Global Id: T0603700601
Action Type: RESPONSE
Date: 10/15/2006
Action: Monitoring Report - Quarterly

Global Id: T0603700601
Action Type: RESPONSE
Date: 07/15/2006
Action: Monitoring Report - Quarterly

Global Id: T0603700601
Action Type: ENFORCEMENT
Date: 06/09/1999
Action: Staff Letter

Global Id: T0603700601
Action Type: ENFORCEMENT
Date: 08/17/2007
Action: Staff Letter

Global Id: T0603700601
Action Type: Other
Date: 11/07/1989
Action: Leak Reported

Global Id: T0603700601
Action Type: RESPONSE
Date: 04/15/2006
Action: Monitoring Report - Quarterly

CARPENTERS TRUST (Continued) **S101297424**

Global Id: T0603700601
Action Type: RESPONSE
Date: 01/15/2007
Action: Monitoring Report - Quarterly

Global Id: T0603700601
Action Type: RESPONSE
Date: 01/15/2006
Action: Monitoring Report - Quarterly

Global Id: T0603700601
Action Type: RESPONSE
Date: 07/15/2005
Action: Monitoring Report - Quarterly

Global Id: T0603700601
Action Type: RESPONSE
Date: 10/15/2005
Action: Monitoring Report - Quarterly

Global Id: T0603700601
Action Type: RESPONSE
Date: 10/15/2007
Action: Monitoring Report - Quarterly

LUST:
Global Id: T0603700601
Status: Open - Case Begin Date
Status Date: 11/07/1989

Global Id: T0603700601
Status: Open - Verification Monitoring
Status Date: 11/07/1989

Global Id: T0603700601
Status: Open - Site Assessment
Status Date: 03/11/1992

Global Id: T0603700601
Status: Open - Site Assessment
Status Date: 12/28/1992

Global Id: T0603700601
Status: Open - Site Assessment
Status Date: 08/27/1996

Global Id: T0603700601
Status: Open - Remediation
Status Date: 09/11/2000

Global Id: T0603700601
Status: Open - Remediation
Status Date: 09/29/2000

Global Id: T0603700601
Status: Open - Remediation
Status Date: 07/15/2002

CARPENTERS TRUST (Continued) **S101297424**

Global Id: T0603700601
Status: Open - Remediation
Status Date: 10/08/2002

Global Id: T0603700601
Status: Open - Remediation
Status Date: 11/12/2002

Global Id: T0603700601
Status: Open - Remediation
Status Date: 01/10/2008

Global Id: T0603700601
Status: Completed - Case Closed
Status Date: 04/11/2011

LUST REG 4:
Region: 4
Regional Board: 04
County: Los Angeles
Facility Id: 900180025
Status: Remediation Plan
Substance: Gasoline
Substance Quantity: Not reported
Local Case No: Not reported
Case Type: Groundwater
Abatement Method Used at the Site: Remove Free Product
Global ID: T0603700601
W Global ID: Not reported
Staff: DP
Local Agency: 19050
Cross Street: COMMONWEALTH AVE
Enforcement Type: SEL
Date Leak Discovered: Not reported
Date Leak First Reported: 11/7/1989
Date Leak Record Entered: 11/20/1989
Date Confirmation Began: Not reported
Date Leak Stopped: Not reported
Date Case Last Changed on Database: 7/25/2002
Date the Case was Closed: Not reported
How Leak Discovered: Not reported
How Leak Stopped: Not reported
Cause of Leak: Not reported
Leak Source: Not reported
Operator: (FORMER UNOCAL)
Water System: Not reported
Well Name: Not reported
Approx. Dist To Production Well (ft): 8400.127280500126763549415919
Source of Cleanup Funding: Not reported
Preliminary Site Assessment Workplan Submitted: 3/11/1992
Preliminary Site Assessment Began: 12/28/1992
Pollution Characterization Began: 8/27/1996
Remediation Plan Submitted: 11/12/2002
Remedial Action Underway: 10/8/2002
Post Remedial Action Monitoring Began: 11/7/1989
Enforcement Action Date: 3/16/2001

CARPENTERS TRUST (Continued) **S101297424**

Historical Max MTBE Date:	12/11/1997
Hist Max MTBE Conc in Groundwater:	160
Hist Max MTBE Conc in Soil:	Not reported
Significant Interim Remedial Action Taken:	Yes
GW Qualifier:	Not reported
Soil Qualifier:	Not reported
Organization:	Not reported
Owner Contact:	Not reported
Responsible Party:	MR. THOMAS TRYON
RP Address:	520 S. VIRGIL AVE.
Program:	LUST
Lat/Long:	34.0281621 / -1
Local Agency Staff:	PEJ
Beneficial Use:	Not reported
Priority:	Not reported
Cleanup Fund Id:	Not reported
Suspended:	Not reported
Assigned Name:	Not reported
Summary:	Not reported

CORTESE:

Name:	CARPENTERS TRUST
Address:	2951 006TH ST W
City,State,Zip:	LOS ANGELES, CA 90020
Region:	CORTESE
Envirostor Id:	Not reported
Global ID:	T0603700601
Site/Facility Type:	LUST CLEANUP SITE
Cleanup Status:	COMPLETED - CASE CLOSED
Status Date:	Not reported
Site Code:	Not reported
Latitude:	Not reported
Longitude:	Not reported
Owner:	Not reported
Enf Type:	Not reported
Swat R:	Not reported
Flag:	active
Order No:	Not reported
Waste Discharge System No:	Not reported
Effective Date:	Not reported
Region 2:	Not reported
WID Id:	Not reported
Solid Waste Id No:	Not reported
Waste Management Uit Name:	Not reported
File Name:	Active Open

HIST CORTESE:

edr_fname:	CARPENTERS TRUST
edr_fadd1:	2951 006TH
City,State,Zip:	LOS ANGELES, CA 90018
Region:	CORTESE
Facility County Code:	19
Reg By:	LTNKA
Reg Id:	900180025

CARPENTERS TRUST (Continued) **S101297424**

CERS:
- Name: CARPENTERS TRUST
- Address: 2951 006TH ST W
- City,State,Zip: LOS ANGELES, CA 90020
- Site ID: 908640
- CERS ID: T0603700601
- CERS Description: Leaking Underground Storage Tank Cleanup Site

Affiliation:
- Affiliation Type Desc: Local Agency Caseworker
- Entity Name: ELOY LUNA - LOS ANGELES, CITY OF
- Entity Title: Not reported
- Affiliation Address: 200 North Main Street, Suite 1780
- Affiliation City: LOS ANGELES
- Affiliation State: CA
- Affiliation Country: Not reported
- Affiliation Zip: Not reported
- Affiliation Phone: ,

D25 **GILMORE OIL CO** **EDR Hist Auto** **1009081410**
South **3000 W 6TH ST** **N/A**
< 1/8 **LOS ANGELES, CA**
0.050 mi.
262 ft. **Site 1 of 5 in cluster D**

Relative: EDR Hist Auto
Lower

Actual: **267 ft.**

Year:	Name:	Type:
1933	BLU GREEN SERVICE STATION	GASOLINE AND OIL SERVICE STATIONS
1933	FADLEY F W	AUTOMOBILE REPAIRING
1937	GILMORE OIL CO	GASOLINE AND OIL SERVICE STATIONS
1942	CRAIG JAS	GASOLINE AND OIL SERVICE STATIONS

E26 **CA UST** **U004302721**
NNW **444 S WESTMORELAND AVE** **N/A**
< 1/8 **LOS ANGELES, CA**
0.053 mi.
282 ft. **Site 1 of 2 in cluster E**

Relative: LOS ANGELES UST:
Higher
- Name: Not reported
- Address: 444 S WESTMORELAND AVE

Actual: **273 ft.**
- City,State,Zip: LOS ANGELES, CA
- Facility ID: Not reported
- Last Run Date: 01/01/1900
- Status: HISTORICAL

E27
NNW
< 1/8
0.053 mi.
282 ft.

Z. KIRVEN PARRISH ARCHITECTS
444 S WESTMORELAND AVE
LOS ANGELES, CA 90020

CA SWEEPS UST **S101584344**
CA FID UST **N/A**

Site 2 of 2 in cluster E

Relative: Higher

Actual: 273 ft.

SWEEPS UST:

Name:	Z. KIRVEN PARRISH ARCHITECTS
Address:	444 S WESTMORELAND AVE
City:	LOS ANGELES
Status:	Not reported
Comp Number:	7558
Number:	Not reported
Board Of Equalization:	Not reported
Referral Date:	Not reported
Action Date:	Not reported
Created Date:	Not reported
Owner Tank Id:	Not reported
SWRCB Tank Id:	Not reported
Tank Status:	Not reported
Capacity:	Not reported
Active Date:	Not reported
Tank Use:	Not reported
STG:	Not reported
Content:	Not reported
Number Of Tanks:	Not reported

CA FID UST:

Facility ID:	19010681
Regulated By:	UTNKI
Regulated ID:	Not reported
Cortese Code:	Not reported
SIC Code:	Not reported
Facility Phone:	8187978155
Mail To:	Not reported
Mailing Address:	444 S WESTMORELAND AVE
Mailing Address 2:	Not reported
Mailing City,St,Zip:	LOS ANGELES 900200000
Contact:	Not reported
Contact Phone:	Not reported
DUNs Number:	Not reported
NPDES Number:	Not reported
EPA ID:	Not reported
Comments:	Not reported
Status:	Inactive

C28
SE
< 1/8
0.057 mi.
299 ft.

2980 W 6TH ST
LOS ANGELES, CA

CA UST **U004301774**
N/A

Site 2 of 6 in cluster C

Relative: Lower

Actual: 264 ft.

LOS ANGELES UST:

Name:	Not reported
Address:	2980 W 6TH ST
City,State,Zip:	LOS ANGELES, CA
Facility ID:	Not reported
Last Run Date:	01/01/1900
Status:	HISTORICAL

C29 **SEYFORTH HERBT** **EDR Hist Auto** **1009083259**
SE **2980 W 6TH ST** **N/A**
< 1/8 **LOS ANGELES, CA**
0.057 mi.
299 ft. **Site 3 of 6 in cluster C**

Relative: EDR Hist Auto
Lower

Actual: Year: Name: Type:
264 ft. 1942 SEYFORTH HERBT GASOLINE AND OIL SERVICE STATIONS

B30 **MIKES CLEANERS & TAILORS** **EDR Hist Cleaner** **1018684033**
WSW **3107 W 6TH ST** **N/A**
< 1/8 **LOS ANGELES, CA 90004**
0.060 mi.
318 ft. **Site 3 of 6 in cluster B**

Relative: EDR Hist Cleaner
Lower

Actual: Year: Name: Type:
266 ft.
1986 MIKES CLEANERS & TAILORS Garment Pressing And Cleaners' Agents
1987 MIKES CLEANERS & TAILORS Garment Pressing And Cleaners' Agents
1988 MIKES CLEANERS & TAILORS Garment Pressing And Cleaners' Agents
1989 MIKES CLEANERS & TAILORS Laundry And Drycleaner Agents
1990 MIKES CLEANERS & TAILORS Laundry And Drycleaner Agents
1991 MIKES CLEANERS & TAILORS Laundry And Drycleaner Agents
1992 MIKES CLEANERS & TAILORS Laundry And Drycleaner Agents
1993 MIKES CLEANERS & TAILORS Laundry And Drycleaner Agents
1994 MIKES CLEANERS & TAILORS Laundry And Drycleaner Agents
1995 MIKES CLEANERS & TAILORS Laundry And Drycleaner Agents
1996 MIKES CLEANERS Laundry And Drycleaner Agents
1997 MIKES CLEANERS Laundry And Drycleaner Agents
1998 MIKES CLEANERS Laundry And Drycleaner Agents
1999 MIKES CLEANERS Laundry And Drycleaner Agents
2000 MIKES CLEANERS Laundry And Drycleaner Agents
2001 MIKES CLEANERS Laundry And Drycleaner Agents
2002 MIKES CLEANERS Laundry And Drycleaner Agents
2003 MIKES CLEANERS Laundry And Drycleaner Agents
2004 MIKES CLEANERS Laundry And Drycleaner Agents
2005 MIKES CLEANERS Laundry And Drycleaner Agents
2006 MIKES CLEANERS Laundry And Drycleaner Agents
2007 MIKES CLEANERS Laundry And Drycleaner Agents
2008 MIKES CLEANERS Laundry And Drycleaner Agents
2009 MIKES CLEANERS Laundry And Drycleaner Agents
2010 MIKES CLEANERS Laundry And Drycleaner Agents

D31 **LAW OFFICES OF JOHN C. YE** **RCRA NonGen / NLR** **1025856106**
SSW **3030 W 6TH ST** **E MANIFEST** **CAC003036410**
< 1/8 **LOS ANGELES, CA 90020**
0.062 mi.
326 ft. **Site 2 of 5 in cluster D**

Relative: RCRA Listings:
Lower
Date Form Received by Agency: 20191001
Actual: Handler Name: Law Offices Of John C. Ye
267 ft. Handler Address: 3030 W 6th St
Handler City,State,Zip: LOS ANGELES, CA 90020-1506
EPA ID: CAC003036410

LAW OFFICES OF JOHN C. YE (Continued) **1025856106**

Contact Name:		HANNAH YE
Contact Address:		3030 W 6TH ST
Contact City,State,Zip:		LOS ANGELES, CA 90020-1506
Contact Telephone:		213-427-2826
Contact Fax:		Not reported
Contact Email:		TAMMYHURLEY@ALLIANCE-ENVIRO.COM
Contact Title:		Not reported
EPA Region:		09
Land Type:		Not reported
Federal Waste Generator Description:		Not a generator, verified
Non-Notifier:		Not reported
Biennial Report Cycle:		Not reported
Accessibility:		Not reported
Active Site Indicator:		Not reported
State District Owner:		Not reported
State District:		Not reported
Mailing Address:		3030 W 6TH ST
Mailing City,State,Zip:		LOS ANGELES, CA 90020-1506
Owner Name:	Law Offices Of John C. Ye	
Owner Type:		Other
Operator Name:	Hannah Ye	
Operator Type:		Other
Short-Term Generator Activity:		No
Importer Activity:		No
Mixed Waste Generator:		No
Transporter Activity:		No
Transfer Facility Activity:		No
Recycler Activity with Storage:		No
Small Quantity On-Site Burner Exemption:		No
Smelting Melting and Refining Furnace Exemption:		No
Underground Injection Control:		No
Off-Site Waste Receipt:		No
Universal Waste Indicator:		No
Universal Waste Destination Facility:		No
Federal Universal Waste:		No
Active Site State-Reg Handler:		---
Federal Facility Indicator:		Not reported
Hazardous Secondary Material Indicator:		N
Sub-Part K Indicator:		Not reported
2018 GPRA Permit Baseline:		Not on the Baseline
2018 GPRA Renewals Baseline:		Not on the Baseline
202 GPRA Corrective Action Baseline:		No
Subject to Corrective Action Universe:		No
Non-TSDFs Where RCRA CA has Been Imposed Universe:		No
Corrective Action Priority Ranking:		No NCAPS ranking
Environmental Control Indicator:		No
Institutional Control Indicator:		No
Human Exposure Controls Indicator:		N/A
Groundwater Controls Indicator:		N/A
Significant Non-Complier Universe:		No
Unaddressed Significant Non-Complier Universe:		No
Addressed Significant Non-Complier Universe:		No
Significant Non-Complier With a Compliance Schedule Universe:		No
Financial Assurance Required:		Not reported
Handler Date of Last Change:		20191004
Recognized Trader-Importer:		No
Recognized Trader-Exporter:		No

LAW OFFICES OF JOHN C. YE (Continued) **1025856106**

Importer of Spent Lead Acid Batteries:	No
Exporter of Spent Lead Acid Batteries:	No
Recycler Activity Without Storage:	No
Manifest Broker:	No
Sub-Part P Indicator:	No

Handler - Owner Operator:

Owner/Operator Indicator:	Owner
Owner/Operator Name: LAW OFFICES OF JOHN C. YE	
Legal Status:	Other
Date Became Current:	Not reported
Date Ended Current:	Not reported
Owner/Operator Address:	3030 W 6TH ST
Owner/Operator City,State,Zip:	LOS ANGELES, CA 90020-1506
Owner/Operator Telephone:	213-427-2826
Owner/Operator Telephone Ext:	Not reported
Owner/Operator Fax:	Not reported
Owner/Operator Email:	Not reported

Owner/Operator Indicator:	Operator
Owner/Operator Name: HANNAH YE	
Legal Status:	Other
Date Became Current:	Not reported
Date Ended Current:	Not reported
Owner/Operator Address:	3030 W 6TH ST
Owner/Operator City,State,Zip:	LOS ANGELES, CA 90020-1506
Owner/Operator Telephone:	213-427-2826
Owner/Operator Telephone Ext:	Not reported
Owner/Operator Fax:	Not reported
Owner/Operator Email:	Not reported

Historic Generators:

Receive Date:	20191001
Handler Name: LAW OFFICES OF JOHN C. YE	
Federal Waste Generator Description:	Not a generator, verified
State District Owner:	Not reported
Large Quantity Handler of Universal Waste:	No
Recognized Trader Importer:	No
Recognized Trader Exporter:	No
Spent Lead Acid Battery Importer:	No
Spent Lead Acid Battery Exporter:	No
Current Record:	Yes
Non Storage Recycler Activity:	Not reported
Electronic Manifest Broker:	Not reported

List of NAICS Codes and Descriptions:

NAICS Code:	56299
NAICS Description:	All Other Waste Management Services

Facility Has Received Notices of Violations:

Violations:	No Violations Found

Evaluation Action Summary:

Evaluations:	No Evaluations Found

LAW OFFICES OF JOHN C. YE (Continued) **1025856106**

E MANIFEST:

Manifest Tracking Number:	019652173JJK
Last Updated Date:	20191209
Shipped Date:	20191014
Received Date:	20191018
Manifest Status:	Signed
Submission Type:	DataImage5Copy
Origin Type:	Web
Generator EPA ID:	CAC003036410
Generator Name:	Law Offices Of John C. Ye
Generator Location Street Number:	Not reported
Generator Location Street 1:	3030 W 6TH ST
Generator Location Street 2:	Not reported
Generator Location City:	LOS ANGELES
Generator Location State:	CA
Generator Location Zip:	90020-1506
Generator Mail Street Number:	Not reported
Generator Mail Street 1:	3030 W 6TH ST
Generator Mail Street 2:	Not reported
Generator Mail City:	LOS ANGELES
Generator Mail Zip:	90020-1506
Generator Mail State:	CA
Generator Contact Company Name:	Not reported
Designated Facility EPA ID:	AZR000520882
Designated Facility Name:	La Paz County Regional Landfill
Designated Facility Mail Street Number:	Not reported
Designated Facility Mail Street 1:	MILE POST 128
Designated Facility Mail Street 2:	26999 HIGHWAY 95
Designated Facility Mail City:	PARKER
Designated Facility Mail Zip:	85344
Designated Facility Mail State:	AZ
Designated Facility Location Street Number:	Not reported
Designated Facility Location Street 1:	26999 HIGHWAY 95
Designated Facility Location Street 2:	Not reported
Designated Facility Location City:	PARKER
Designated Facility Location Zip:	85344
Designated Facility Location State:	AZ
Designated Facility Contact Company Name:	Not reported
Manifest Residue Indicator:	N
Rejection Indicator:	N

Transporter:

Manifest Tracking Number:	019652173JJK
Transporter Line Number:	1
Transporter EPA ID:	CAL000160111
Transporter Name:	Alliance Environmental Group Llc
Manifest Tracking Number:	019652173JJK
Transporter Line Number:	2
Transporter EPA ID:	CAR000049064
Transporter Name:	E C T I

Waste Line:

Manifest Tracking Number:	019652173JJK
Waste Line Number:	1
U.S. DOT Hazardous Indicator:	Y

LAW OFFICES OF JOHN C. YE (Continued) **1025856106**

U.S. DOT ID Number:	NA2212
U.S. DOT Description:	Rq Na2212, Asbestos, 9, Pgiii
Non-Hazardous Waste Description:	Not reported
Number of Containers:	220
Container Type Code:	BA
Container Type Description:	Burlap, cloth, paper, or plastic bags
Waste Quantity:	11
Quantity Unit of Measure Code:	Y
Quantity Unit of Measure Description:	Cubic Yards
Waste Quantity, in Tons:	9.24
Acute Waste Quantity, in Tons:	0
Non-Acute Waste Quantity, in Tons:	9.24
Waste Quantity, in Kilograms:	8380.957
Acute Waste Quantity, in Kilograms:	0
Non-Acute Waste Quantity, in Kilorgrams:	8380.957
Management Method Code:	H132
Management Method Description:	LANDFILL (WITH PRIOR TREATMENT AND/OR STABILIZATION)
Waste Residue Indicator:	N
Quantity Discrepancy Indicator:	N
Waste Type Discrepancy Indicator:	N
Waste Density:	Not reported
Waste Density Unit of Measure Code:	Not reported
Waste Density Unit of Measure Description:	Not reported
Form Code:	Not reported
Form Code Description:	Not reported
Source Code:	Not reported
Source Code Description:	Not reported
Waste Minimization Code:	Not reported
Waste Minimization Code Description:	Not reported
Consent Number:	Not reported
EPA Waste Indicator:	N
Federal Waste Codes:	Not reported
Quantity Haz Kg:	0
Quantity Haz Tons:	0
Quantity Non Haz Kg:	8380.957
Quantity Non Haz Tons:	9.24
State Waste Codes:	CA-151

B32 **SIXTH WESTMORELAND SERVICE** **EDR Hist Auto** **1009079748**
SW **3100 W 6TH ST** **N/A**
< 1/8 **LOS ANGELES, CA**
0.062 mi.
328 ft. **Site 4 of 6 in cluster B**

Relative: EDR Hist Auto
Lower

Actual:
266 ft.

Year:	Name:	Type:
1933	SIXTH WESTMORELAND SERVICE	GASOLINE AND OIL SERVICE STATIONS
1937	GRIFFIN O L	GASOLINE AND OIL SERVICE STATIONS

B33 **601 S. WESTMORELAND AVE.** **RCRA NonGen / NLR** **1024744346**
SW **601 S. WESTMORELAND AVE.** **CAC002963723**
< 1/8 **LOS ANGELES, CA 90005**
0.069 mi.
362 ft. **Site 5 of 6 in cluster B**

Relative:
Lower

Actual:
266 ft.

RCRA Listings:

Date Form Received by Agency:		20180529
Handler Name:		601 S. Westmoreland Ave.
Handler Address:		601 S. Westmoreland Ave.
Handler City,State,Zip:		LOS ANGELES, CA 90005
EPA ID:		CAC002963723
Contact Name:		BRUNO DUARDO
Contact Address:		601 S. WESTMORELAND AVE.
Contact City,State,Zip:		LOS ANGELES, CA 90005
Contact Telephone:		562-201-5420
Contact Fax:		Not reported
Contact Email:		DENNIS@FORTEENVIRONMENTAL.COM
Contact Title:		Not reported
EPA Region:		09
Land Type:		Not reported
Federal Waste Generator Description:		Not a generator, verified
Non-Notifier:		Not reported
Biennial Report Cycle:		Not reported
Accessibility:		Not reported
Active Site Indicator:		Not reported
State District Owner:		Not reported
State District:		Not reported
Mailing Address:		601 S. WESTMORELAND AVE.
Mailing City,State,Zip:		LOS ANGELES, CA 90005
Owner Name:	Bruno Duardo	
Owner Type:		Other
Operator Name:	Bruno Duardo	
Operator Type:		Other
Short-Term Generator Activity:		No
Importer Activity:		No
Mixed Waste Generator:		No
Transporter Activity:		No
Transfer Facility Activity:		No
Recycler Activity with Storage:		No
Small Quantity On-Site Burner Exemption:		No
Smelting Melting and Refining Furnace Exemption:		No
Underground Injection Control:		No
Off-Site Waste Receipt:		No
Universal Waste Indicator:		No
Universal Waste Destination Facility:		No
Federal Universal Waste:		No
Active Site State-Reg Handler:		---
Federal Facility Indicator:		Not reported
Hazardous Secondary Material Indicator:		N
Sub-Part K Indicator:		Not reported
2018 GPRA Permit Baseline:		Not on the Baseline
2018 GPRA Renewals Baseline:		Not on the Baseline
202 GPRA Corrective Action Baseline:		No
Subject to Corrective Action Universe:		No
Non-TSDFs Where RCRA CA has Been Imposed Universe:		No
Corrective Action Priority Ranking:		No NCAPS ranking
Environmental Control Indicator:		No
Institutional Control Indicator:		No

601 S. WESTMORELAND AVE. (Continued) **1024744346**

Human Exposure Controls Indicator:	N/A
Groundwater Controls Indicator:	N/A
Significant Non-Complier Universe:	No
Unaddressed Significant Non-Complier Universe:	No
Addressed Significant Non-Complier Universe:	No
Significant Non-Complier With a Compliance Schedule Universe:	No
Financial Assurance Required:	Not reported
Handler Date of Last Change:	20241211
Recognized Trader-Importer:	No
Recognized Trader-Exporter:	No
Importer of Spent Lead Acid Batteries:	No
Exporter of Spent Lead Acid Batteries:	No
Recycler Activity Without Storage:	No
Manifest Broker:	No
Sub-Part P Indicator:	No

Handler - Owner Operator:

Owner/Operator Indicator:	Owner
Owner/Operator Name: BRUNO DUARDO	
Legal Status:	Other
Date Became Current:	Not reported
Date Ended Current:	Not reported
Owner/Operator Address:	601 S. WESTMORELAND AVE.
Owner/Operator City,State,Zip:	LOS ANGELES, CA 90005
Owner/Operator Telephone:	562-201-5420
Owner/Operator Telephone Ext:	Not reported
Owner/Operator Fax:	Not reported
Owner/Operator Email:	Not reported

Owner/Operator Indicator:	Operator
Owner/Operator Name: BRUNO DUARDO	
Legal Status:	Other
Date Became Current:	Not reported
Date Ended Current:	Not reported
Owner/Operator Address:	601 S. WESTMORELAND AVE.
Owner/Operator City,State,Zip:	LOS ANGELES, CA 90005
Owner/Operator Telephone:	562-201-5420
Owner/Operator Telephone Ext:	Not reported
Owner/Operator Fax:	Not reported
Owner/Operator Email:	Not reported

Historic Generators:

Receive Date:	20180529
Handler Name: 601 S. WESTMORELAND AVE.	
Federal Waste Generator Description:	Not a generator, verified
State District Owner:	Not reported
Large Quantity Handler of Universal Waste:	No
Recognized Trader Importer:	No
Recognized Trader Exporter:	No
Spent Lead Acid Battery Importer:	No
Spent Lead Acid Battery Exporter:	No
Current Record:	Yes
Non Storage Recycler Activity:	No
Electronic Manifest Broker:	No

601 S. WESTMORELAND AVE. (Continued) **1024744346**

List of NAICS Codes and Descriptions:
NAICS Code: 56299
NAICS Description: All Other Waste Management Services

Facility Has Received Notices of Violations:
Violations: No Violations Found

Evaluation Action Summary:
Evaluations: No Evaluations Found

C34 **PLUMMER JAMES H** **EDR Hist Auto** **1021727262**
ESE **2951 W 6TH ST** **N/A**
< 1/8 **LOS ANGELES, CA 90005**
0.074 mi.
389 ft. **Site 4 of 6 in cluster C**

Relative: EDR Hist Auto
Lower

Actual:
264 ft.

Year:	Name:	Type:
1970	PLUMMER JAMES H	Gasoline Service Stations
1971	PLUMMER JAMES H	Gasoline Service Stations
1972	PLUMMER JAMES H	Gasoline Service Stations
1973	PLUMMER JAMES H	Gasoline Service Stations
1974	PLUMMER JAMES H	Gasoline Service Stations
1975	PLUMMER JAMES H	Gasoline Service Stations

C35 **CARPENTERS PENSION TRUST BLDG** **CA SWEEPS UST** **S101584017**
ESE **2951 W 6TH ST** **CA FID UST** **N/A**
< 1/8 **LOS ANGELES, CA 90005**
0.074 mi.
389 ft. **Site 5 of 6 in cluster C**

Relative: SWEEPS UST:
Lower

Actual:
264 ft.

Name: CARPENTERS PENSION TRUST BLDG
Address: 2951 W 6TH ST
City: LOS ANGELES
Status: Not reported
Comp Number: 7249
Number: Not reported
Board Of Equalization: Not reported
Referral Date: Not reported
Action Date: Not reported
Created Date: Not reported
Owner Tank Id: Not reported
SWRCB Tank Id: Not reported
Tank Status: Not reported
Capacity: Not reported
Active Date: Not reported
Tank Use: Not reported
STG: Not reported
Content: Not reported
Number Of Tanks: 0

CARPENTERS PENSION TRUST BLDG (Continued) **S101584017**

CA FID UST:

Facility ID:	19007899
Regulated By:	UTNKI
Regulated ID:	Not reported
Cortese Code:	Not reported
SIC Code:	Not reported
Facility Phone:	2130000000
Mail To:	Not reported
Mailing Address:	2951 W 6TH ST
Mailing Address 2:	Not reported
Mailing City,St,Zip:	LOS ANGELES 900050000
Contact:	Not reported
Contact Phone:	Not reported
DUNs Number:	Not reported
NPDES Number:	Not reported
EPA ID:	Not reported
Comments:	Not reported
Status:	Inactive

D36 **615 S VIRGIL** **RCRA NonGen / NLR** **1025880074**
SSE **615 S VIRGIL AVE** **CAP000152876**
< 1/8 **LOS ANGELES, CA 90020**
0.080 mi.
423 ft. **Site 3 of 5 in cluster D**

Relative:
Lower

Actual:
265 ft.

RCRA Listings:

Date Form Received by Agency:		20040415
Handler Name:		615 S Virgil
Handler Address:		615 S Virgil Ave
Handler City,State,Zip:		LOS ANGELES, CA 90020
EPA ID:		CAP000152876
Contact Name:		DENNIS SUTLOVICH
Contact Address:		2980 BEVERLY GLEN CIRCLE
Contact City,State,Zip:		LOS ANGELES, CA 90077
Contact Telephone:		310-234-9598
Contact Fax:		Not reported
Contact Email:		Not reported
Contact Title:		Not reported
EPA Region:		09
Land Type:		Private
Federal Waste Generator Description:		Not a generator, verified
Non-Notifier:		Not reported
Biennial Report Cycle:		Not reported
Accessibility:		Not reported
Active Site Indicator:		Not reported
State District Owner:		Not reported
State District:		Not reported
Mailing Address:		2980 BEVERLY GLEN CIRCLE
Mailing City,State,Zip:		LOS ANGELES, CA 90077
Owner Name:	Capitol Foresight Virgil Lp	
Owner Type:		Private
Operator Name:	Capital Foresight Virgil Lp	
Operator Type:		Private
Short-Term Generator Activity:		No
Importer Activity:		No
Mixed Waste Generator:		No
Transporter Activity:		No

615 S VIRGIL (Continued) **1025880074**

Transfer Facility Activity:	No
Recycler Activity with Storage:	No
Small Quantity On-Site Burner Exemption:	No
Smelting Melting and Refining Furnace Exemption:	No
Underground Injection Control:	No
Off-Site Waste Receipt:	No
Universal Waste Indicator:	No
Universal Waste Destination Facility:	No
Federal Universal Waste:	No
Active Site State-Reg Handler:	---
Federal Facility Indicator:	Not reported
Hazardous Secondary Material Indicator:	N
Sub-Part K Indicator:	Not reported
2018 GPRA Permit Baseline:	Not on the Baseline
2018 GPRA Renewals Baseline:	Not on the Baseline
202 GPRA Corrective Action Baseline:	No
Subject to Corrective Action Universe:	No
Non-TSDFs Where RCRA CA has Been Imposed Universe:	No
Corrective Action Priority Ranking:	No NCAPS ranking
Environmental Control Indicator:	No
Institutional Control Indicator:	No
Human Exposure Controls Indicator:	N/A
Groundwater Controls Indicator:	N/A
Significant Non-Complier Universe:	No
Unaddressed Significant Non-Complier Universe:	No
Addressed Significant Non-Complier Universe:	No
Significant Non-Complier With a Compliance Schedule Universe:	No
Financial Assurance Required:	Not reported
Handler Date of Last Change:	20040809
Recognized Trader-Importer:	No
Recognized Trader-Exporter:	No
Importer of Spent Lead Acid Batteries:	No
Exporter of Spent Lead Acid Batteries:	No
Recycler Activity Without Storage:	No
Manifest Broker:	No
Sub-Part P Indicator:	No

Hazardous Waste Summary:

Waste Code:	D008
Waste Description:	Lead

Handler - Owner Operator:

Owner/Operator Indicator:	Operator
Owner/Operator Name: CAPITAL FORESIGHT VIRGIL LP	
Legal Status:	Private
Date Became Current:	20031229
Date Ended Current:	Not reported
Owner/Operator Address:	Not reported
Owner/Operator City,State,Zip:	Not reported
Owner/Operator Telephone:	Not reported
Owner/Operator Telephone Ext:	Not reported
Owner/Operator Fax:	Not reported
Owner/Operator Email:	Not reported

Owner/Operator Indicator:	Owner

615 S VIRGIL (Continued) **1025880074**

Owner/Operator Name: CAPITOL FORESIGHT VIRGIL LP
Legal Status: Private
Date Became Current: 20031229
Date Ended Current: Not reported
Owner/Operator Address: 2980 BEVERLY GLEN CIRCLE
Owner/Operator City,State,Zip: LOS ANGELES, CA 90077
Owner/Operator Telephone: Not reported
Owner/Operator Telephone Ext: Not reported
Owner/Operator Fax: Not reported
Owner/Operator Email: Not reported

Historic Generators:
Receive Date: 20040415
Handler Name: 615 S VIRGIL
Federal Waste Generator Description: Not a generator, verified
State District Owner: Not reported
Large Quantity Handler of Universal Waste: No
Recognized Trader Importer: No
Recognized Trader Exporter: No
Spent Lead Acid Battery Importer: No
Spent Lead Acid Battery Exporter: No
Current Record: Yes
Non Storage Recycler Activity: Not reported
Electronic Manifest Broker: Not reported

List of NAICS Codes and Descriptions:
NAICS Code: 53139
NAICS Description: Other Activities Related To Real Estate

Facility Has Received Notices of Violations:
Violations: No Violations Found

Evaluation Action Summary:
Evaluations: No Evaluations Found

B37 **CA UST** **U004303181**
West **532 SHATTO PL** **N/A**
< 1/8 **LOS ANGELES, CA**
0.084 mi.
443 ft. **Site 6 of 6 in cluster B**

Relative: LOS ANGELES UST:
Lower
Name: Not reported
Actual: Address: 532 SHATTO PL
262 ft. City,State,Zip: LOS ANGELES, CA
Facility ID: Not reported
Last Run Date: 01/01/1900
Status: HISTORICAL

C38 **CEASNA C D** **EDR Hist Auto** **1009082287**
ESE **2950 W 6TH ST** **N/A**
< 1/8 **LOS ANGELES, CA**
0.088 mi.
463 ft. **Site 6 of 6 in cluster C**

Relative: EDR Hist Auto
Lower

Actual: Year: Name: Type:
263 ft. 1942 CEASNA C D GASOLINE AND OIL SERVICE STATIONS

D39 **KRISTI KIM DENTAL CORPORATION DBA HIGHLIGHT DENTAL** **RCRA NonGen / NLR** **1027218444**
South **621 S VIRGIL AVE STE 415** **CAL000470312**
< 1/8 **LOS ANGELES, CA 90005**
0.099 mi.
522 ft. **Site 4 of 5 in cluster D**

Relative: RCRA Listings:
Lower

Actual:
263 ft.

Date Form Received by Agency:		20220428
Handler Name:		Kristi Kim Dental Corporation Dba Highlight Dental Studio
Handler Address:		621 S Virgil Ave Ste 415
Handler City,State,Zip:		LOS ANGELES, CA 90005
EPA ID:		CAL000470312
Contact Name:		KRISTI KIM
Contact Address:		3183 WILSHIRE BLVD UNIT 513
Contact City,State,Zip:		LOS ANGELES, CA 90010
Contact Telephone:		224-616-8337
Contact Fax:		Not reported
Contact Email:		KRISTISKIM@GMAIL.COM
Contact Title:		Not reported
EPA Region:		09
Land Type:		Not reported
Federal Waste Generator Description:		Not a generator, verified
Non-Notifier:		Not reported
Biennial Report Cycle:		Not reported
Accessibility:		Not reported
Active Site Indicator:		Not reported
State District Owner:		Not reported
State District:		Not reported
Mailing Address:		621 S VIRGIL AVE STE 415
Mailing City,State,Zip:		LOS ANGELES, CA 90005
Owner Name:	Kristi Kim Dental Corporation	
Owner Type:		Other
Operator Name:	Kristi Kim	
Operator Type:		Other
Short-Term Generator Activity:		No
Importer Activity:		No
Mixed Waste Generator:		No
Transporter Activity:		No
Transfer Facility Activity:		No
Recycler Activity with Storage:		No
Small Quantity On-Site Burner Exemption:		No
Smelting Melting and Refining Furnace Exemption:		No
Underground Injection Control:		No
Off-Site Waste Receipt:		No
Universal Waste Indicator:		No
Universal Waste Destination Facility:		No
Federal Universal Waste:		No
Active Site State-Reg Handler:		---
Federal Facility Indicator:		Not reported

KRISTI KIM DENTAL CORPORATION DBA HIGHLIGHT DENTAL STUDIO (Continued) **1027218444**

Hazardous Secondary Material Indicator:	N
Sub-Part K Indicator:	Not reported
2018 GPRA Permit Baseline:	Not on the Baseline
2018 GPRA Renewals Baseline:	Not on the Baseline
202 GPRA Corrective Action Baseline:	No
Subject to Corrective Action Universe:	No
Non-TSDFs Where RCRA CA has Been Imposed Universe:	No
Corrective Action Priority Ranking:	No NCAPS ranking
Environmental Control Indicator:	No
Institutional Control Indicator:	No
Human Exposure Controls Indicator:	N/A
Groundwater Controls Indicator:	N/A
Significant Non-Complier Universe:	No
Unaddressed Significant Non-Complier Universe:	No
Addressed Significant Non-Complier Universe:	No
Significant Non-Complier With a Compliance Schedule Universe:	No
Financial Assurance Required:	Not reported
Handler Date of Last Change:	20220502
Recognized Trader-Importer:	No
Recognized Trader-Exporter:	No
Importer of Spent Lead Acid Batteries:	No
Exporter of Spent Lead Acid Batteries:	No
Recycler Activity Without Storage:	No
Manifest Broker:	No
Sub-Part P Indicator:	No

Handler - Owner Operator:

Owner/Operator Indicator:	Operator
Owner/Operator Name: KRISTI KIM	
Legal Status:	Other
Date Became Current:	Not reported
Date Ended Current:	Not reported
Owner/Operator Address:	3183 WILSHIRE BLVD UNIT 513
Owner/Operator City,State,Zip:	LOS ANGELES, CA 90010
Owner/Operator Telephone:	224-616-8337
Owner/Operator Telephone Ext:	Not reported
Owner/Operator Fax:	Not reported
Owner/Operator Email:	Not reported

Owner/Operator Indicator:	Owner
Owner/Operator Name: KRISTI KIM DENTAL CORPORATION	
Legal Status:	Other
Date Became Current:	Not reported
Date Ended Current:	Not reported
Owner/Operator Address:	3183 WILSHIRE BLVD UNIT 513
Owner/Operator City,State,Zip:	LOS ANGELES, CA 90010
Owner/Operator Telephone:	224-616-8337
Owner/Operator Telephone Ext:	Not reported
Owner/Operator Fax:	Not reported
Owner/Operator Email:	Not reported

Historic Generators:

Receive Date:	20220428
Handler Name:	KRISTI KIM DENTAL CORPORATION DBA HIGHLIGHT DENTAL STUDIO
Federal Waste Generator Description:	Not a generator, verified

KRISTI KIM DENTAL CORPORATION DBA HIGHLIGHT DENTAL STUDIO (Continued) **1027218444**

State District Owner:	Not reported
Large Quantity Handler of Universal Waste:	No
Recognized Trader Importer:	No
Recognized Trader Exporter:	No
Spent Lead Acid Battery Importer:	No
Spent Lead Acid Battery Exporter:	No
Current Record:	Yes
Non Storage Recycler Activity:	No
Electronic Manifest Broker:	No

List of NAICS Codes and Descriptions:

NAICS Code:	621210
NAICS Description:	Offices Of Dentists

Facility Has Received Notices of Violations:

Violations:	No Violations Found

Evaluation Action Summary:

Evaluations:	No Evaluations Found

D40 **T-MOBILE CELL SITE: SV00239A** **CA HAZMAT LA** **S123552188**
South **621 S VIRGIL AVE T-MO SITEA** **N/A**
< 1/8 **LOS ANGELES, CA 90005**
0.099 mi.
522 ft. **Site 5 of 5 in cluster D**

Relative: LOS ANGELES HM:
Lower

Name:	T-MOBILE CELL SITE: SV00239A
Address:	621 S VIRGIL AVE T-MO SITEA
City,State,Zip:	LOS ANGELES, CA 90005
Facility ID:	FA0037565
Last Run Date:	12/01/2024
Status:	INACTIVE

Actual:
263 ft.

F41 **TARGET T3216** **CA CERS HAZ WASTE** **S123520941**
SSE **620 S VIRGIL ST STE 100** **CA HWTS** **N/A**
< 1/8 **LOS ANGELES, CA 90005** **CA HAZNET**
0.099 mi. **CA HAZMAT LA**
522 ft. **Site 1 of 7 in cluster F** **CA CERS**

Relative: CERS HAZ WASTE:
Lower

Name:	TARGET STORE T3216
Address:	620 S VIRGIL AVE STE 100
City,State,Zip:	LOS ANGELES, CA 90005
Site ID:	435556
CERS ID:	10758691
CERS Description:	Hazardous Waste Generator

Actual:
263 ft.

Name:	TARGET STORE T3216
Address:	620 S VIRGIL AVE STE 100
City,State,Zip:	LOS ANGELES, CA 90005
Site ID:	435556
CERS ID:	10758691
CERS Description:	RCRA LQ HW Generator

TARGET T3216 (Continued) **S123520941**

HWTS:

Name:	TARGET STORE T3216
Address:	620 S VIRGIL AVE STE 100
Address 2:	Not reported
City,State,Zip:	LOS ANGELES, CA 90005
EPA ID:	CAR000278135
Inactive Date:	Not reported
Create Date:	12/13/2017
Last Act Date:	Not reported
Mailing Name:	Not reported
Mailing Address:	PO BOX 111
Mailing Address 2:	Not reported
Mailing City,State,Zip:	MINNEAPOLIS, MN 55440-0111
Owner Name:	TARGET CORPORATION
Owner Address:	PO BOX 111
Owner Address 2:	Not reported
Owner City,State,Zip:	MINNEAPOLIS, MN 55440-0111
Owner Phone:	Not reported
Owner Fax:	Not reported
Contact Name:	STEVE MUSSER
Contact Address:	PO BOX 111
Contact Address 2:	Not reported
City,State,Zip:	MINNEAPOLIS, MN 55440
Contact Phone:	Not reported
Contact Fax:	Not reported
Facility Status:	Active
Facility Type:	PERMANENT
Category:	FEDERAL
Latitude:	34.0631363
Longitude:	-118.2870094

NAICS:

EPA ID:	CAR000278135
Create Date:	2017-12-13 11:19:23.920
NAICS Code:	452210
NAICS Description:	Department Stores
Issued EPA ID Date:	2017-12-13 11:19:23.89300
Inactive Date:	Not reported
Facility Name:	TARGET STORE T3216
Facility Address:	620 S VIRGIL AVE STE 100
Facility Address 2:	Not reported
Facility City:	LOS ANGELES
Facility County:	Not reported
Facility State:	CA
Facility Zip:	90005

HAZNET:

Name:	TARGET STORE T3216
Address:	620 S VIRGIL AVE STE 100
Address 2:	Not reported
City,State,Zip:	LOS ANGELES, CA 90005
Contact:	STEVE MUSSER
Telephone:	8005872228
Mailing Name:	Not reported
Mailing Address:	PO BOX 111

TARGET T3216 (Continued) **S123520941**

Year: 2021
Gepaid: CAR000278135
TSD EPA ID: CAD044429835
CA Waste Code: 331 - Off-specification, aged or surplus organics
Disposal Method: H141 - Storage, Bulking, And/Or Transfer Off Site--No Treatment/Reovery (H010-H129) Or (H131-H135)
Tons: 2.106

Year: 2021
Gepaid: CAR000278135
TSD EPA ID: CAD044429835
CA Waste Code: 791 - Liquids with pH <= 2
Disposal Method: H141 - Storage, Bulking, And/Or Transfer Off Site--No Treatment/Reovery (H010-H129) Or (H131-H135)
Tons: 0.002

Year: 2021
Gepaid: CAR000278135
TSD EPA ID: CAD044429835
CA Waste Code: 135 - Unspecified aqueous solution
Disposal Method: H141 - Storage, Bulking, And/Or Transfer Off Site--No Treatment/Reovery (H010-H129) Or (H131-H135)
Tons: 0.0545

Year: 2021
Gepaid: CAR000278135
TSD EPA ID: CAD044429835
CA Waste Code: 122 - Alkaline solution without metals pH >= 12.5
Disposal Method: H141 - Storage, Bulking, And/Or Transfer Off Site--No Treatment/Reovery (H010-H129) Or (H131-H135)
Tons: 0.2885

Year: 2021
Gepaid: CAR000278135
TSD EPA ID: CAD044429835
CA Waste Code: 141 - Off-specification, aged or surplus inorganics
Disposal Method: H141 - Storage, Bulking, And/Or Transfer Off Site--No Treatment/Reovery (H010-H129) Or (H131-H135)
Tons: 0.024

Year: 2021
Gepaid: CAR000278135
TSD EPA ID: CAD044429835
CA Waste Code: 181 - Other inorganic solid waste
Disposal Method: H141 - Storage, Bulking, And/Or Transfer Off Site--No Treatment/Reovery (H010-H129) Or (H131-H135)
Tons: 0.006

Year: 2020
Gepaid: CAR000278135
TSD EPA ID: UTD981552177
CA Waste Code: 122 - Alkaline solution without metals pH >= 12.5
Disposal Method: H040 - Incineration--Thermal Destruction Other Than Use As A Fuel
Tons: 0.009

Year: 2020
Gepaid: CAR000278135

TARGET T3216 (Continued) **S123520941**

TSD EPA ID:	UTD981552177
CA Waste Code:	331 - Off-specification, aged or surplus organics
Disposal Method:	H040 - Incineration--Thermal Destruction Other Than Use As A Fuel
Tons:	0.153
Year:	2020
Gepaid:	CAR000278135
TSD EPA ID:	CAD044429835
CA Waste Code:	141 - Off-specification, aged or surplus inorganics
Disposal Method:	H141 - Storage, Bulking, And/Or Transfer Off Site--No Treatment/Reovery (H010-H129) Or (H131-H135)
Tons:	0.0655
Year:	2020
Gepaid:	CAR000278135
TSD EPA ID:	NED981723513
CA Waste Code:	331 - Off-specification, aged or surplus organics
Disposal Method:	H141 - Storage, Bulking, And/Or Transfer Off Site--No Treatment/Reovery (H010-H129) Or (H131-H135)
Tons:	0.064

Click this hyperlink while viewing on your computer to access
19 additional CA HAZNET: record(s) in the EDR Site Report.

Additional Information:

Year:	2021
EM Manifest ID:	Not reported
Shipment Date:	8/26/2020
Shipment Date:	8/26/2020
Receipt Date:	9/2/2020
Manifest Number:	014186041FLE
Generator EPA ID:	CAR000278135
Name:	TARGET 3216
Address:	620 S VIRGIL AVE SUITE 100
Address 2:	Not reported
City,State,Zip:	LOS ANGELES, CA 90005
Telephone:	Not reported
Contact:	Store Manager
Contact Telephone:	888-555-1234
Contact Email:	t3216.inboundtl@target.com
Transporter 1 EPA ID:	MAD039322250
Transporter Name:	Clean Harbors Environmental Services, Inc.
Transporter 1 Emergency Number:	Not reported
Transporter 2 EPA ID:	MAD039322250
Transporter Name 2:	Clean Harbors Environmental Services, Inc.
Transporter 2 Emergency Number:	Not reported
TSDF EPA ID:	NED981723513
TSDF Name:	Clean Harbors Environmental Services, Inc.
TSDF Address 1:	2247 South Highway 71
TSDF Address 2:	Not reported
TSDF City,State,Zip:	Kimball, NE 69145
TSDF Telephone:	Not reported
TSDFA EPA ID:	Not reported
Waste Code Description:	331 - Not reported
RCRA Code:	D005,D007,D008,
Meth Code:	H040 - Not reported

TARGET T3216 (Continued) **S123520941**

Quantity Tons:	0.08
Waste Quantity:	160
Quantity Unit:	P
Year:	2021
EM Manifest ID:	Not reported
Shipment Date:	8/26/2020
Shipment Date:	8/26/2020
Receipt Date:	9/2/2020
Manifest Number:	014186041FLE
Generator EPA ID:	CAR000278135
Name:	TARGET 3216
Address:	620 S VIRGIL AVE SUITE 100
Address 2:	Not reported
City,State,Zip:	LOS ANGELES, CA 90005
Telephone:	Not reported
Contact:	Store Manager
Contact Telephone:	888-555-1234
Contact Email:	t3216.inboundtl@target.com
Transporter 1 EPA ID:	MAD039322250
Transporter Name:	Clean Harbors Environmental Services, Inc.
Transporter 1 Emergency Number:	Not reported
Transporter 2 EPA ID:	MAD039322250
Transporter Name 2:	Clean Harbors Environmental Services, Inc.
Transporter 2 Emergency Number:	Not reported
TSDF EPA ID:	NED981723513
TSDF Name:	Clean Harbors Environmental Services, Inc.
TSDF Address 1:	2247 South Highway 71
TSDF Address 2:	Not reported
TSDF City,State,Zip:	Kimball, NE 69145
TSDF Telephone:	Not reported
TSDFA EPA ID:	Not reported
Waste Code Description:	331 - Not reported
RCRA Code:	Not reported
Meth Code:	H040 - Not reported
Quantity Tons:	0.178
Waste Quantity:	356
Quantity Unit:	P
Year:	2021
EM Manifest ID:	Not reported
Shipment Date:	8/26/2020
Shipment Date:	8/26/2020
Receipt Date:	9/2/2020
Manifest Number:	014186041FLE
Generator EPA ID:	CAR000278135
Name:	TARGET 3216
Address:	620 S VIRGIL AVE SUITE 100
Address 2:	Not reported
City,State,Zip:	LOS ANGELES, CA 90005
Telephone:	Not reported
Contact:	Store Manager
Contact Telephone:	888-555-1234
Contact Email:	t3216.inboundtl@target.com
Transporter 1 EPA ID:	MAD039322250
Transporter Name:	Clean Harbors Environmental Services, Inc.
Transporter 1 Emergency Number:	Not reported

TARGET T3216 (Continued) **S123520941**

Transporter 2 EPA ID:	MAD039322250
Transporter Name 2:	Clean Harbors Environmental Services, Inc.
Transporter 2 Emergency Number:	Not reported
TSDF EPA ID:	NED981723513
TSDF Name:	Clean Harbors Environmental Services, Inc.
TSDF Address 1:	2247 South Highway 71
TSDF Address 2:	Not reported
TSDF City,State,Zip:	Kimball, NE 69145
TSDF Telephone:	Not reported
TSDFA EPA ID:	Not reported
Waste Code Description:	331 - Not reported
RCRA Code:	P075
Meth Code:	H040 - Not reported
Quantity Tons:	0.002
Waste Quantity:	4
Quantity Unit:	P

Year:	2021
EM Manifest ID:	Not reported
Shipment Date:	8/26/2020
Shipment Date:	8/26/2020
Receipt Date:	9/2/2020
Manifest Number:	014186041FLE
Generator EPA ID:	CAR000278135
Name:	TARGET 3216
Address:	620 S VIRGIL AVE SUITE 100
Address 2:	Not reported
City,State,Zip:	LOS ANGELES, CA 90005
Telephone:	Not reported
Contact:	Store Manager
Contact Telephone:	888-555-1234
Contact Email:	t3216.inboundtl@target.com
Transporter 1 EPA ID:	MAD039322250
Transporter Name:	Clean Harbors Environmental Services, Inc.
Transporter 1 Emergency Number:	Not reported
Transporter 2 EPA ID:	MAD039322250
Transporter Name 2:	Clean Harbors Environmental Services, Inc.
Transporter 2 Emergency Number:	Not reported
TSDF EPA ID:	NED981723513
TSDF Name:	Clean Harbors Environmental Services, Inc.
TSDF Address 1:	2247 South Highway 71
TSDF Address 2:	Not reported
TSDF City,State,Zip:	Kimball, NE 69145
TSDF Telephone:	Not reported
TSDFA EPA ID:	Not reported
Waste Code Description:	331 - Not reported
RCRA Code:	Not reported
Meth Code:	H040 - Not reported
Quantity Tons:	0.075
Waste Quantity:	150
Quantity Unit:	P

Year:	2021
EM Manifest ID:	Not reported
Shipment Date:	8/26/2020
Shipment Date:	8/26/2020
Receipt Date:	9/2/2020

TARGET T3216 (Continued) **S123520941**

Manifest Number:	014186041FLE
Generator EPA ID:	CAR000278135
Name:	TARGET 3216
Address:	620 S VIRGIL AVE SUITE 100
Address 2:	Not reported
City,State,Zip:	LOS ANGELES, CA 90005
Telephone:	Not reported
Contact:	Store Manager
Contact Telephone:	888-555-1234
Contact Email:	t3216.inboundtl@target.com
Transporter 1 EPA ID:	MAD039322250
Transporter Name:	Clean Harbors Environmental Services, Inc.
Transporter 1 Emergency Number:	Not reported
Transporter 2 EPA ID:	MAD039322250
Transporter Name 2:	Clean Harbors Environmental Services, Inc.
Transporter 2 Emergency Number:	Not reported
TSDF EPA ID:	NED981723513
TSDF Name:	Clean Harbors Environmental Services, Inc.
TSDF Address 1:	2247 South Highway 71
TSDF Address 2:	Not reported
TSDF City,State,Zip:	Kimball, NE 69145
TSDF Telephone:	Not reported
TSDFA EPA ID:	Not reported
Waste Code Description:	141 - Not reported
RCRA Code:	D001
Meth Code:	H141 - Not reported
Quantity Tons:	0.0105
Waste Quantity:	21
Quantity Unit:	P

Year:	2021
EM Manifest ID:	Not reported
Shipment Date:	8/26/2020
Shipment Date:	8/26/2020
Receipt Date:	9/2/2020
Manifest Number:	014186041FLE
Generator EPA ID:	CAR000278135
Name:	TARGET 3216
Address:	620 S VIRGIL AVE SUITE 100
Address 2:	Not reported
City,State,Zip:	LOS ANGELES, CA 90005
Telephone:	Not reported
Contact:	Store Manager
Contact Telephone:	888-555-1234
Contact Email:	t3216.inboundtl@target.com
Transporter 1 EPA ID:	MAD039322250
Transporter Name:	Clean Harbors Environmental Services, Inc.
Transporter 1 Emergency Number:	Not reported
Transporter 2 EPA ID:	MAD039322250
Transporter Name 2:	Clean Harbors Environmental Services, Inc.
Transporter 2 Emergency Number:	Not reported
TSDF EPA ID:	NED981723513
TSDF Name:	Clean Harbors Environmental Services, Inc.
TSDF Address 1:	2247 South Highway 71
TSDF Address 2:	Not reported
TSDF City,State,Zip:	Kimball, NE 69145
TSDF Telephone:	Not reported

TARGET T3216 (Continued) **S123520941**

TSDFA EPA ID:	Not reported
Waste Code Description:	331 - Not reported
RCRA Code:	D001,D005,D007,
Meth Code:	H040 - Not reported
Quantity Tons:	0.067
Waste Quantity:	134
Quantity Unit:	P
Year:	2021
EM Manifest ID:	Not reported
Shipment Date:	8/26/2020
Shipment Date:	8/26/2020
Receipt Date:	9/2/2020
Manifest Number:	014186041FLE
Generator EPA ID:	CAR000278135
Name:	TARGET 3216
Address:	620 S VIRGIL AVE SUITE 100
Address 2:	Not reported
City,State,Zip:	LOS ANGELES, CA 90005
Telephone:	Not reported
Contact:	Store Manager
Contact Telephone:	888-555-1234
Contact Email:	t3216.inboundtl@target.com
Transporter 1 EPA ID:	MAD039322250
Transporter Name:	Clean Harbors Environmental Services, Inc.
Transporter 1 Emergency Number:	Not reported
Transporter 2 EPA ID:	MAD039322250
Transporter Name 2:	Clean Harbors Environmental Services, Inc.
Transporter 2 Emergency Number:	Not reported
TSDF EPA ID:	NED981723513
TSDF Name:	Clean Harbors Environmental Services, Inc.
TSDF Address 1:	2247 South Highway 71
TSDF Address 2:	Not reported
TSDF City,State,Zip:	Kimball, NE 69145
TSDF Telephone:	Not reported
TSDFA EPA ID:	Not reported
Waste Code Description:	122 - Not reported
RCRA Code:	D002
Meth Code:	H040 - Not reported
Quantity Tons:	0.01
Waste Quantity:	20
Quantity Unit:	P
Year:	2021
EM Manifest ID:	Not reported
Shipment Date:	8/26/2020
Shipment Date:	8/26/2020
Receipt Date:	9/2/2020
Manifest Number:	014186041FLE
Generator EPA ID:	CAR000278135
Name:	TARGET 3216
Address:	620 S VIRGIL AVE SUITE 100
Address 2:	Not reported
City,State,Zip:	LOS ANGELES, CA 90005
Telephone:	Not reported
Contact:	Store Manager
Contact Telephone:	888-555-1234

TARGET T3216 (Continued) **S123520941**

Contact Email:	t3216.inboundtl@target.com
Transporter 1 EPA ID:	MAD039322250
Transporter Name:	Clean Harbors Environmental Services, Inc.
Transporter 1 Emergency Number:	Not reported
Transporter 2 EPA ID:	MAD039322250
Transporter Name 2:	Clean Harbors Environmental Services, Inc.
Transporter 2 Emergency Number:	Not reported
TSDF EPA ID:	NED981723513
TSDF Name:	Clean Harbors Environmental Services, Inc.
TSDF Address 1:	2247 South Highway 71
TSDF Address 2:	Not reported
TSDF City,State,Zip:	Kimball, NE 69145
TSDF Telephone:	Not reported
TSDFA EPA ID:	Not reported
Waste Code Description:	331,551 - Not reported
RCRA Code:	Not reported
Meth Code:	H141 - Not reported
Quantity Tons:	0.0105
Waste Quantity:	21
Quantity Unit:	P
Year:	2021
EM Manifest ID:	Not reported
Shipment Date:	8/26/2020
Shipment Date:	8/26/2020
Receipt Date:	9/2/2020
Manifest Number:	014186041FLE
Generator EPA ID:	CAR000278135
Name:	TARGET 3216
Address:	620 S VIRGIL AVE SUITE 100
Address 2:	Not reported
City,State,Zip:	LOS ANGELES, CA 90005
Telephone:	Not reported
Contact:	Store Manager
Contact Telephone:	888-555-1234
Contact Email:	t3216.inboundtl@target.com
Transporter 1 EPA ID:	MAD039322250
Transporter Name:	Clean Harbors Environmental Services, Inc.
Transporter 1 Emergency Number:	Not reported
Transporter 2 EPA ID:	MAD039322250
Transporter Name 2:	Clean Harbors Environmental Services, Inc.
Transporter 2 Emergency Number:	Not reported
TSDF EPA ID:	NED981723513
TSDF Name:	Clean Harbors Environmental Services, Inc.
TSDF Address 1:	2247 South Highway 71
TSDF Address 2:	Not reported
TSDF City,State,Zip:	Kimball, NE 69145
TSDF Telephone:	Not reported
TSDFA EPA ID:	Not reported
Waste Code Description:	- Not reported
RCRA Code:	Not reported
Meth Code:	H141 - Not reported
Quantity Tons:	0.0055
Waste Quantity:	11
Quantity Unit:	P
Year:	2021

TARGET T3216 (Continued) **S123520941**

EM Manifest ID:	Not reported
Shipment Date:	8/26/2020
Shipment Date:	8/26/2020
Receipt Date:	9/2/2020
Manifest Number:	014186041FLE
Generator EPA ID:	CAR000278135
Name:	TARGET 3216
Address:	620 S VIRGIL AVE SUITE 100
Address 2:	Not reported
City,State,Zip:	LOS ANGELES, CA 90005
Telephone:	Not reported
Contact:	Store Manager
Contact Telephone:	888-555-1234
Contact Email:	t3216.inboundtl@target.com
Transporter 1 EPA ID:	MAD039322250
Transporter Name:	Clean Harbors Environmental Services, Inc.
Transporter 1 Emergency Number:	Not reported
Transporter 2 EPA ID:	MAD039322250
Transporter Name 2:	Clean Harbors Environmental Services, Inc.
Transporter 2 Emergency Number:	Not reported
TSDF EPA ID:	NED981723513
TSDF Name:	Clean Harbors Environmental Services, Inc.
TSDF Address 1:	2247 South Highway 71
TSDF Address 2:	Not reported
TSDF City,State,Zip:	Kimball, NE 69145
TSDF Telephone:	Not reported
TSDFA EPA ID:	Not reported
Waste Code Description:	331 - Not reported
RCRA Code:	D001,D035
Meth Code:	H141 - Not reported
Quantity Tons:	0.0205
Waste Quantity:	41
Quantity Unit:	P

Additional Information:

Year:	2020
EM Manifest ID:	Not reported
Shipment Date:	8/26/2020
Shipment Date:	8/26/2020
Receipt Date:	9/2/2020
Manifest Number:	014186041FLE
Generator EPA ID:	CAR000278135
Name:	TARGET 3216
Address:	620 S VIRGIL AVE SUITE 100
Address 2:	Not reported
City,State,Zip:	LOS ANGELES, CA 90005
Telephone:	Not reported
Contact:	Store Manager
Contact Telephone:	888-555-1234
Contact Email:	t3216.inboundtl@target.com
Transporter 1 EPA ID:	MAD039322250
Transporter Name:	Clean Harbors Environmental Services, Inc.
Transporter 1 Emergency Number:	Not reported
Transporter 2 EPA ID:	MAD039322250
Transporter Name 2:	Clean Harbors Environmental Services, Inc.
Transporter 2 Emergency Number:	Not reported
TSDF EPA ID:	NED981723513

TARGET T3216 (Continued) **S123520941**

TSDF Name:	Clean Harbors Environmental Services, Inc.
TSDF Address 1:	2247 South Highway 71
TSDF Address 2:	Not reported
TSDF City,State,Zip:	Kimball, NE 69145
TSDF Telephone:	Not reported
TSDFA EPA ID:	Not reported
Waste Code Description:	331 - Not reported
RCRA Code:	D005,D007,D008,
Meth Code:	H040 - Not reported
Quantity Tons:	0.08
Waste Quantity:	160
Quantity Unit:	P
Year:	2020
EM Manifest ID:	Not reported
Shipment Date:	8/26/2020
Shipment Date:	8/26/2020
Receipt Date:	9/2/2020
Manifest Number:	014186041FLE
Generator EPA ID:	CAR000278135
Name:	TARGET 3216
Address:	620 S VIRGIL AVE SUITE 100
Address 2:	Not reported
City,State,Zip:	LOS ANGELES, CA 90005
Telephone:	Not reported
Contact:	Store Manager
Contact Telephone:	888-555-1234
Contact Email:	t3216.inboundtl@target.com
Transporter 1 EPA ID:	MAD039322250
Transporter Name:	Clean Harbors Environmental Services, Inc.
Transporter 1 Emergency Number:	Not reported
Transporter 2 EPA ID:	MAD039322250
Transporter Name 2:	Clean Harbors Environmental Services, Inc.
Transporter 2 Emergency Number:	Not reported
TSDF EPA ID:	NED981723513
TSDF Name:	Clean Harbors Environmental Services, Inc.
TSDF Address 1:	2247 South Highway 71
TSDF Address 2:	Not reported
TSDF City,State,Zip:	Kimball, NE 69145
TSDF Telephone:	Not reported
TSDFA EPA ID:	Not reported
Waste Code Description:	331 - Not reported
RCRA Code:	Not reported
Meth Code:	H040 - Not reported
Quantity Tons:	0.178
Waste Quantity:	356
Quantity Unit:	P
Year:	2020
EM Manifest ID:	Not reported
Shipment Date:	8/26/2020
Shipment Date:	8/26/2020
Receipt Date:	9/2/2020
Manifest Number:	014186041FLE
Generator EPA ID:	CAR000278135
Name:	TARGET 3216
Address:	620 S VIRGIL AVE SUITE 100

TARGET T3216 (Continued) **S123520941**

Address 2:	Not reported
City,State,Zip:	LOS ANGELES, CA 90005
Telephone:	Not reported
Contact:	Store Manager
Contact Telephone:	888-555-1234
Contact Email:	t3216.inboundtl@target.com
Transporter 1 EPA ID:	MAD039322250
Transporter Name:	Clean Harbors Environmental Services, Inc.
Transporter 1 Emergency Number:	Not reported
Transporter 2 EPA ID:	MAD039322250
Transporter Name 2:	Clean Harbors Environmental Services, Inc.
Transporter 2 Emergency Number:	Not reported
TSDF EPA ID:	NED981723513
TSDF Name:	Clean Harbors Environmental Services, Inc.
TSDF Address 1:	2247 South Highway 71
TSDF Address 2:	Not reported
TSDF City,State,Zip:	Kimball, NE 69145
TSDF Telephone:	Not reported
TSDFA EPA ID:	Not reported
Waste Code Description:	331 - Not reported
RCRA Code:	P075
Meth Code:	H040 - Not reported
Quantity Tons:	0.002
Waste Quantity:	4
Quantity Unit:	P

Year:	2020
EM Manifest ID:	Not reported
Shipment Date:	8/26/2020
Shipment Date:	8/26/2020
Receipt Date:	9/2/2020
Manifest Number:	014186041FLE
Generator EPA ID:	CAR000278135
Name:	TARGET 3216
Address:	620 S VIRGIL AVE SUITE 100
Address 2:	Not reported
City,State,Zip:	LOS ANGELES, CA 90005
Telephone:	Not reported
Contact:	Store Manager
Contact Telephone:	888-555-1234
Contact Email:	t3216.inboundtl@target.com
Transporter 1 EPA ID:	MAD039322250
Transporter Name:	Clean Harbors Environmental Services, Inc.
Transporter 1 Emergency Number:	Not reported
Transporter 2 EPA ID:	MAD039322250
Transporter Name 2:	Clean Harbors Environmental Services, Inc.
Transporter 2 Emergency Number:	Not reported
TSDF EPA ID:	NED981723513
TSDF Name:	Clean Harbors Environmental Services, Inc.
TSDF Address 1:	2247 South Highway 71
TSDF Address 2:	Not reported
TSDF City,State,Zip:	Kimball, NE 69145
TSDF Telephone:	Not reported
TSDFA EPA ID:	Not reported
Waste Code Description:	331 - Not reported
RCRA Code:	Not reported
Meth Code:	H040 - Not reported

TARGET T3216 (Continued) **S123520941**

Quantity Tons:	0.075
Waste Quantity:	150
Quantity Unit:	P
Year:	2020
EM Manifest ID:	Not reported
Shipment Date:	8/26/2020
Shipment Date:	8/26/2020
Receipt Date:	9/2/2020
Manifest Number:	014186041FLE
Generator EPA ID:	CAR000278135
Name:	TARGET 3216
Address:	620 S VIRGIL AVE SUITE 100
Address 2:	Not reported
City,State,Zip:	LOS ANGELES, CA 90005
Telephone:	Not reported
Contact:	Store Manager
Contact Telephone:	888-555-1234
Contact Email:	t3216.inboundtl@target.com
Transporter 1 EPA ID:	MAD039322250
Transporter Name:	Clean Harbors Environmental Services, Inc.
Transporter 1 Emergency Number:	Not reported
Transporter 2 EPA ID:	MAD039322250
Transporter Name 2:	Clean Harbors Environmental Services, Inc.
Transporter 2 Emergency Number:	Not reported
TSDF EPA ID:	NED981723513
TSDF Name:	Clean Harbors Environmental Services, Inc.
TSDF Address 1:	2247 South Highway 71
TSDF Address 2:	Not reported
TSDF City,State,Zip:	Kimball, NE 69145
TSDF Telephone:	Not reported
TSDFA EPA ID:	Not reported
Waste Code Description:	141 - Not reported
RCRA Code:	D001
Meth Code:	H141 - Not reported
Quantity Tons:	0.0105
Waste Quantity:	21
Quantity Unit:	P
Year:	2020
EM Manifest ID:	Not reported
Shipment Date:	8/26/2020
Shipment Date:	8/26/2020
Receipt Date:	9/2/2020
Manifest Number:	014186041FLE
Generator EPA ID:	CAR000278135
Name:	TARGET 3216
Address:	620 S VIRGIL AVE SUITE 100
Address 2:	Not reported
City,State,Zip:	LOS ANGELES, CA 90005
Telephone:	Not reported
Contact:	Store Manager
Contact Telephone:	888-555-1234
Contact Email:	t3216.inboundtl@target.com
Transporter 1 EPA ID:	MAD039322250
Transporter Name:	Clean Harbors Environmental Services, Inc.
Transporter 1 Emergency Number:	Not reported

TARGET T3216 (Continued) **S123520941**

Transporter 2 EPA ID:	MAD039322250
Transporter Name 2:	Clean Harbors Environmental Services, Inc.
Transporter 2 Emergency Number:	Not reported
TSDF EPA ID:	NED981723513
TSDF Name:	Clean Harbors Environmental Services, Inc.
TSDF Address 1:	2247 South Highway 71
TSDF Address 2:	Not reported
TSDF City,State,Zip:	Kimball, NE 69145
TSDF Telephone:	Not reported
TSDFA EPA ID:	Not reported
Waste Code Description:	331 - Not reported
RCRA Code:	D001,D005,D007,
Meth Code:	H040 - Not reported
Quantity Tons:	0.067
Waste Quantity:	134
Quantity Unit:	P

Year:	2020
EM Manifest ID:	Not reported
Shipment Date:	8/26/2020
Shipment Date:	8/26/2020
Receipt Date:	9/2/2020
Manifest Number:	014186041FLE
Generator EPA ID:	CAR000278135
Name:	TARGET 3216
Address:	620 S VIRGIL AVE SUITE 100
Address 2:	Not reported
City,State,Zip:	LOS ANGELES, CA 90005
Telephone:	Not reported
Contact:	Store Manager
Contact Telephone:	888-555-1234
Contact Email:	t3216.inboundtl@target.com
Transporter 1 EPA ID:	MAD039322250
Transporter Name:	Clean Harbors Environmental Services, Inc.
Transporter 1 Emergency Number:	Not reported
Transporter 2 EPA ID:	MAD039322250
Transporter Name 2:	Clean Harbors Environmental Services, Inc.
Transporter 2 Emergency Number:	Not reported
TSDF EPA ID:	NED981723513
TSDF Name:	Clean Harbors Environmental Services, Inc.
TSDF Address 1:	2247 South Highway 71
TSDF Address 2:	Not reported
TSDF City,State,Zip:	Kimball, NE 69145
TSDF Telephone:	Not reported
TSDFA EPA ID:	Not reported
Waste Code Description:	122 - Not reported
RCRA Code:	D002
Meth Code:	H040 - Not reported
Quantity Tons:	0.01
Waste Quantity:	20
Quantity Unit:	P

Year:	2020
EM Manifest ID:	Not reported
Shipment Date:	8/26/2020
Shipment Date:	8/26/2020
Receipt Date:	9/2/2020

TARGET T3216 (Continued) **S123520941**

Manifest Number:	014186041FLE
Generator EPA ID:	CAR000278135
Name:	TARGET 3216
Address:	620 S VIRGIL AVE SUITE 100
Address 2:	Not reported
City,State,Zip:	LOS ANGELES, CA 90005
Telephone:	Not reported
Contact:	Store Manager
Contact Telephone:	888-555-1234
Contact Email:	t3216.inboundtl@target.com
Transporter 1 EPA ID:	MAD039322250
Transporter Name:	Clean Harbors Environmental Services, Inc.
Transporter 1 Emergency Number:	Not reported
Transporter 2 EPA ID:	MAD039322250
Transporter Name 2:	Clean Harbors Environmental Services, Inc.
Transporter 2 Emergency Number:	Not reported
TSDF EPA ID:	NED981723513
TSDF Name:	Clean Harbors Environmental Services, Inc.
TSDF Address 1:	2247 South Highway 71
TSDF Address 2:	Not reported
TSDF City,State,Zip:	Kimball, NE 69145
TSDF Telephone:	Not reported
TSDFA EPA ID:	Not reported
Waste Code Description:	331,551 - Not reported
RCRA Code:	Not reported
Meth Code:	H141 - Not reported
Quantity Tons:	0.0105
Waste Quantity:	21
Quantity Unit:	P

Year:	2020
EM Manifest ID:	Not reported
Shipment Date:	8/26/2020
Shipment Date:	8/26/2020
Receipt Date:	9/2/2020
Manifest Number:	014186041FLE
Generator EPA ID:	CAR000278135
Name:	TARGET 3216
Address:	620 S VIRGIL AVE SUITE 100
Address 2:	Not reported
City,State,Zip:	LOS ANGELES, CA 90005
Telephone:	Not reported
Contact:	Store Manager
Contact Telephone:	888-555-1234
Contact Email:	t3216.inboundtl@target.com
Transporter 1 EPA ID:	MAD039322250
Transporter Name:	Clean Harbors Environmental Services, Inc.
Transporter 1 Emergency Number:	Not reported
Transporter 2 EPA ID:	MAD039322250
Transporter Name 2:	Clean Harbors Environmental Services, Inc.
Transporter 2 Emergency Number:	Not reported
TSDF EPA ID:	NED981723513
TSDF Name:	Clean Harbors Environmental Services, Inc.
TSDF Address 1:	2247 South Highway 71
TSDF Address 2:	Not reported
TSDF City,State,Zip:	Kimball, NE 69145
TSDF Telephone:	Not reported

TARGET T3216 (Continued) **S123520941**

TSDFA EPA ID:	Not reported
Waste Code Description:	- Not reported
RCRA Code:	Not reported
Meth Code:	H141 - Not reported
Quantity Tons:	0.0055
Waste Quantity:	11
Quantity Unit:	P
Year:	2020
EM Manifest ID:	Not reported
Shipment Date:	8/26/2020
Shipment Date:	8/26/2020
Receipt Date:	9/2/2020
Manifest Number:	014186041FLE
Generator EPA ID:	CAR000278135
Name:	TARGET 3216
Address:	620 S VIRGIL AVE SUITE 100
Address 2:	Not reported
City,State,Zip:	LOS ANGELES, CA 90005
Telephone:	Not reported
Contact:	Store Manager
Contact Telephone:	888-555-1234
Contact Email:	t3216.inboundtl@target.com
Transporter 1 EPA ID:	MAD039322250
Transporter Name:	Clean Harbors Environmental Services, Inc.
Transporter 1 Emergency Number:	Not reported
Transporter 2 EPA ID:	MAD039322250
Transporter Name 2:	Clean Harbors Environmental Services, Inc.
Transporter 2 Emergency Number:	Not reported
TSDF EPA ID:	NED981723513
TSDF Name:	Clean Harbors Environmental Services, Inc.
TSDF Address 1:	2247 South Highway 71
TSDF Address 2:	Not reported
TSDF City,State,Zip:	Kimball, NE 69145
TSDF Telephone:	Not reported
TSDFA EPA ID:	Not reported
Waste Code Description:	331 - Not reported
RCRA Code:	D001,D035
Meth Code:	H141 - Not reported
Quantity Tons:	0.0205
Waste Quantity:	41
Quantity Unit:	P

Additional Information:

Year:	2019
EM Manifest ID:	673955
Shipment Date:	9/25/2019
Shipment Date:	9/25/2019
Receipt Date:	10/2/2019
Manifest Number:	013206229FLE
Generator EPA ID:	CAR000278135
Name:	TARGET 3216
Address:	620 S VIRGIL AVE SUITE 100
Address 2:	Not reported
City,State,Zip:	LOS ANGELES 90005
Telephone:	800-483-3718
Contact:	Store Manager

TARGET T3216 (Continued) **S123520941**

Contact Telephone:	888-555-1234
Contact Email:	Not reported
Transporter 1 EPA ID:	MAD039322250
Transporter Name:	Not reported
Transporter 1 Emergency Number:	Not reported
Transporter 2 EPA ID:	MAD039322250
Transporter Name 2:	Not reported
Transporter 2 Emergency Number:	Not reported
TSDF EPA ID:	CAD044429835
TSDF Name:	Clean Harbors Wilmington LLC
TSDF Address 1:	1737 East Denni Street
TSDF Address 2:	Not reported
TSDF City,State,Zip:	Wilmington 90744
TSDF Telephone:	800-483-3718
TSDFA EPA ID:	Not reported
Waste Code Description:	- Not reported
RCRA Code:	Not reported
Meth Code:	- Not reported
Quantity Tons:	Not reported
Waste Quantity:	Not reported
Quantity Unit:	Not reported

Federal:

Year:	2019
EM Manifest ID:	673955
Generator EPA ID:	CAR000278135
Shipment Date:	2019-09-25
Manifest Number:	013206229FLE
Line Number:	1
Method Code:	H141
Quantity Tons:	0.01950
Quantity Waste:	39.000000
Quantity Unit:	P
Number of Containers:	1
Type of Container:	Fiber or plastic boxes, cartons, cases
Quantity Type:	Pounds
Federal Code:	D001

Year:	2019
EM Manifest ID:	673955
Generator EPA ID:	CAR000278135
Shipment Date:	2019-09-25
Manifest Number:	013206229FLE
Line Number:	1
Method Code:	H141
Quantity Tons:	0.01950
Quantity Waste:	39.000000
Quantity Unit:	P
Number of Containers:	1
Type of Container:	Fiber or plastic boxes, cartons, cases
Quantity Type:	Pounds
Federal Code:	D035

Year:	2019
EM Manifest ID:	673955
Generator EPA ID:	CAR000278135
Shipment Date:	2019-09-25
Manifest Number:	013206229FLE

TARGET T3216 (Continued) **S123520941**

Line Number:	3
Method Code:	H141
Quantity Tons:	0.04500
Quantity Waste:	90.000000
Quantity Unit:	P
Number of Containers:	1
Type of Container:	Fiberboard or plastic drums, barrels, kegs
Quantity Type:	Pounds
Federal Code:	D001
Year:	2019
EM Manifest ID:	673955
Generator EPA ID:	CAR000278135
Shipment Date:	2019-09-25
Manifest Number:	013206229FLE
Line Number:	4
Method Code:	H141
Quantity Tons:	0.00700
Quantity Waste:	14.000000
Quantity Unit:	P
Number of Containers:	1
Type of Container:	Fiberboard or plastic drums, barrels, kegs
Quantity Type:	Pounds
Federal Code:	D001
Year:	2019
EM Manifest ID:	673955
Generator EPA ID:	CAR000278135
Shipment Date:	2019-09-25
Manifest Number:	013206229FLE
Line Number:	4
Method Code:	H141
Quantity Tons:	0.00700
Quantity Waste:	14.000000
Quantity Unit:	P
Number of Containers:	1
Type of Container:	Fiberboard or plastic drums, barrels, kegs
Quantity Type:	Pounds
Federal Code:	D005
Year:	2019
EM Manifest ID:	673955
Generator EPA ID:	CAR000278135
Shipment Date:	2019-09-25
Manifest Number:	013206229FLE
Line Number:	4
Method Code:	H141
Quantity Tons:	0.00700
Quantity Waste:	14.000000
Quantity Unit:	P
Number of Containers:	1
Type of Container:	Fiberboard or plastic drums, barrels, kegs
Quantity Type:	Pounds
Federal Code:	D007
Year:	2019
EM Manifest ID:	673955

TARGET T3216 (Continued) **S123520941**

Generator EPA ID:	CAR000278135
Shipment Date:	2019-09-25
Manifest Number:	013206229FLE
Line Number:	4
Method Code:	H141
Quantity Tons:	0.00700
Quantity Waste:	14.000000
Quantity Unit:	P
Number of Containers:	1
Type of Container:	Fiberboard or plastic drums, barrels, kegs
Quantity Type:	Pounds
Federal Code:	D011

Year:	2019
EM Manifest ID:	673955
Generator EPA ID:	CAR000278135
Shipment Date:	2019-09-25
Manifest Number:	013206229FLE
Line Number:	4
Method Code:	H141
Quantity Tons:	0.00700
Quantity Waste:	14.000000
Quantity Unit:	P
Number of Containers:	1
Type of Container:	Fiberboard or plastic drums, barrels, kegs
Quantity Type:	Pounds
Federal Code:	D018

Year:	2019
EM Manifest ID:	673955
Generator EPA ID:	CAR000278135
Shipment Date:	2019-09-25
Manifest Number:	013206229FLE
Line Number:	4
Method Code:	H141
Quantity Tons:	0.00700
Quantity Waste:	14.000000
Quantity Unit:	P
Number of Containers:	1
Type of Container:	Fiberboard or plastic drums, barrels, kegs
Quantity Type:	Pounds
Federal Code:	D035

Year:	2019
EM Manifest ID:	673955
Generator EPA ID:	CAR000278135
Shipment Date:	2019-09-25
Manifest Number:	013206229FLE
Line Number:	4
Method Code:	H141
Quantity Tons:	0.00700
Quantity Waste:	14.000000
Quantity Unit:	P
Number of Containers:	1
Type of Container:	Fiberboard or plastic drums, barrels, kegs
Quantity Type:	Pounds
Federal Code:	U002

TARGET T3216 (Continued) **S123520941**

Year:	2019
EM Manifest ID:	673955
Generator EPA ID:	CAR000278135
Shipment Date:	2019-09-25
Manifest Number:	013206229FLE
Line Number:	4
Method Code:	H141
Quantity Tons:	0.00700
Quantity Waste:	14.000000
Quantity Unit:	P
Number of Containers:	1
Type of Container:	Fiberboard or plastic drums, barrels, kegs
Quantity Type:	Pounds
Federal Code:	U154

Year:	2019
EM Manifest ID:	673955
Generator EPA ID:	CAR000278135
Shipment Date:	2019-09-25
Manifest Number:	013206229FLE
Line Number:	5
Method Code:	H141
Quantity Tons:	0.01300
Quantity Waste:	26.000000
Quantity Unit:	P
Number of Containers:	1
Type of Container:	Fiberboard or plastic drums, barrels, kegs
Quantity Type:	Pounds
Federal Code:	D001

Year:	2019
EM Manifest ID:	673955
Generator EPA ID:	CAR000278135
Shipment Date:	2019-09-25
Manifest Number:	013206229FLE
Line Number:	6
Method Code:	H141
Quantity Tons:	0.00250
Quantity Waste:	5.000000
Quantity Unit:	P
Number of Containers:	1
Type of Container:	Fiberboard or plastic drums, barrels, kegs
Quantity Type:	Pounds
Federal Code:	P075

Year:	2019
EM Manifest ID:	673955
Generator EPA ID:	CAR000278135
Shipment Date:	2019-09-25
Manifest Number:	013206229FLE
Line Number:	7
Method Code:	H141
Quantity Tons:	0.07300
Quantity Waste:	146.000000
Quantity Unit:	P
Number of Containers:	2
Type of Container:	Fiber or plastic boxes, cartons, cases

TARGET T3216 (Continued) **S123520941**

Quantity Type:	Pounds
Federal Code:	D005
Year:	2019
EM Manifest ID:	673955
Generator EPA ID:	CAR000278135
Shipment Date:	2019-09-25
Manifest Number:	013206229FLE
Line Number:	7
Method Code:	H141
Quantity Tons:	0.07300
Quantity Waste:	146.000000
Quantity Unit:	P
Number of Containers:	2
Type of Container:	Fiber or plastic boxes, cartons, cases
Quantity Type:	Pounds
Federal Code:	D007
Year:	2019
EM Manifest ID:	673955
Generator EPA ID:	CAR000278135
Shipment Date:	2019-09-25
Manifest Number:	013206229FLE
Line Number:	7
Method Code:	H141
Quantity Tons:	0.07300
Quantity Waste:	146.000000
Quantity Unit:	P
Number of Containers:	2
Type of Container:	Fiber or plastic boxes, cartons, cases
Quantity Type:	Pounds
Federal Code:	D008
Year:	2019
EM Manifest ID:	673955
Generator EPA ID:	CAR000278135
Shipment Date:	2019-09-25
Manifest Number:	013206229FLE
Line Number:	7
Method Code:	H141
Quantity Tons:	0.07300
Quantity Waste:	146.000000
Quantity Unit:	P
Number of Containers:	2
Type of Container:	Fiber or plastic boxes, cartons, cases
Quantity Type:	Pounds
Federal Code:	D010
Year:	2019
EM Manifest ID:	673955
Generator EPA ID:	CAR000278135
Shipment Date:	2019-09-25
Manifest Number:	013206229FLE
Line Number:	7
Method Code:	H141
Quantity Tons:	0.07300
Quantity Waste:	146.000000

TARGET T3216 (Continued) **S123520941**

Quantity Unit:	P
Number of Containers:	2
Type of Container:	Fiber or plastic boxes, cartons, cases
Quantity Type:	Pounds
Federal Code:	D011
Year:	2019
EM Manifest ID:	673955
Generator EPA ID:	CAR000278135
Shipment Date:	2019-09-25
Manifest Number:	013206229FLE
Line Number:	7
Method Code:	H141
Quantity Tons:	0.07300
Quantity Waste:	146.000000
Quantity Unit:	P
Number of Containers:	2
Type of Container:	Fiber or plastic boxes, cartons, cases
Quantity Type:	Pounds
Federal Code:	D016
Year:	2019
EM Manifest ID:	673955
Generator EPA ID:	CAR000278135
Shipment Date:	2019-09-25
Manifest Number:	013206229FLE
Line Number:	7
Method Code:	H141
Quantity Tons:	0.07300
Quantity Waste:	146.000000
Quantity Unit:	P
Number of Containers:	2
Type of Container:	Fiber or plastic boxes, cartons, cases
Quantity Type:	Pounds
Federal Code:	D027
Year:	2019
EM Manifest ID:	673955
Generator EPA ID:	CAR000278135
Shipment Date:	2019-09-25
Manifest Number:	013206229FLE
Line Number:	7
Method Code:	H141
Quantity Tons:	0.07300
Quantity Waste:	146.000000
Quantity Unit:	P
Number of Containers:	2
Type of Container:	Fiber or plastic boxes, cartons, cases
Quantity Type:	Pounds
Federal Code:	D039
Year:	2019
EM Manifest ID:	673955
Generator EPA ID:	CAR000278135
Shipment Date:	2019-09-25
Manifest Number:	013206229FLE
Line Number:	7

TARGET T3216 (Continued) **S123520941**

Method Code: H141
Quantity Tons: 0.07300
Quantity Waste: 146.000000
Quantity Unit: P
Number of Containers: 2
Type of Container: Fiber or plastic boxes, cartons, cases
Quantity Type: Pounds
Federal Code: U188

Year: 2019
EM Manifest ID: 673955
Generator EPA ID: CAR000278135
Shipment Date: 2019-09-25
Manifest Number: 013206229FLE
Line Number: 7
Method Code: H141
Quantity Tons: 0.07300
Quantity Waste: 146.000000
Quantity Unit: P
Number of Containers: 2
Type of Container: Fiber or plastic boxes, cartons, cases
Quantity Type: Pounds
Federal Code: U279

Year: 2019
EM Manifest ID: 673955
Generator EPA ID: CAR000278135
Shipment Date: 2019-09-25
Manifest Number: 013206229FLE
Line Number: 8
Method Code: H141
Quantity Tons: 0.01200
Quantity Waste: 24.000000
Quantity Unit: P
Number of Containers: 1
Type of Container: Fiberboard or plastic drums, barrels, kegs
Quantity Type: Pounds
Federal Code: D002

State:
Year: 2019
EM Manifest ID: 673955
Generator EPA ID: CAR000278135
Shipment Date: 2019-09-25
Manifest Number: 013206229FLE
Line Number: 1
Method Code: H141
Quantity Tons: 0.01950
Quantity Waste: 39.000000
Quantity Unit: P
Number of Containers: 1
Type of Container: Fiber or plastic boxes, cartons, cases
Quantity Type: Pounds
State Code: 331

Year: 2019
EM Manifest ID: 673955

TARGET T3216 (Continued) **S123520941**

Generator EPA ID:	CAR000278135
Shipment Date:	2019-09-25
Manifest Number:	013206229FLE
Line Number:	2
Method Code:	H141
Quantity Tons:	0.00850
Quantity Waste:	17.000000
Quantity Unit:	P
Number of Containers:	1
Type of Container:	Fiberboard or plastic drums, barrels, kegs
Quantity Type:	Pounds
State Code:	331

Year:	2019
EM Manifest ID:	673955
Generator EPA ID:	CAR000278135
Shipment Date:	2019-09-25
Manifest Number:	013206229FLE
Line Number:	2
Method Code:	H141
Quantity Tons:	0.00850
Quantity Waste:	17.000000
Quantity Unit:	P
Number of Containers:	1
Type of Container:	Fiberboard or plastic drums, barrels, kegs
Quantity Type:	Pounds
State Code:	551

Year:	2019
EM Manifest ID:	673955
Generator EPA ID:	CAR000278135
Shipment Date:	2019-09-25
Manifest Number:	013206229FLE
Line Number:	3
Method Code:	H141
Quantity Tons:	0.04500
Quantity Waste:	90.000000
Quantity Unit:	P
Number of Containers:	1
Type of Container:	Fiberboard or plastic drums, barrels, kegs
Quantity Type:	Pounds
State Code:	331

Year:	2019
EM Manifest ID:	673955
Generator EPA ID:	CAR000278135
Shipment Date:	2019-09-25
Manifest Number:	013206229FLE
Line Number:	4
Method Code:	H141
Quantity Tons:	0.00700
Quantity Waste:	14.000000
Quantity Unit:	P
Number of Containers:	1
Type of Container:	Fiberboard or plastic drums, barrels, kegs
Quantity Type:	Pounds
State Code:	331

TARGET T3216 (Continued) **S123520941**

Year:	2019
EM Manifest ID:	673955
Generator EPA ID:	CAR000278135
Shipment Date:	2019-09-25
Manifest Number:	013206229FLE
Line Number:	5
Method Code:	H141
Quantity Tons:	0.01300
Quantity Waste:	26.000000
Quantity Unit:	P
Number of Containers:	1
Type of Container:	Fiberboard or plastic drums, barrels, kegs
Quantity Type:	Pounds
State Code:	141

Year:	2019
EM Manifest ID:	673955
Generator EPA ID:	CAR000278135
Shipment Date:	2019-09-25
Manifest Number:	013206229FLE
Line Number:	6
Method Code:	H141
Quantity Tons:	0.00250
Quantity Waste:	5.000000
Quantity Unit:	P
Number of Containers:	1
Type of Container:	Fiberboard or plastic drums, barrels, kegs
Quantity Type:	Pounds
State Code:	331

Year:	2019
EM Manifest ID:	673955
Generator EPA ID:	CAR000278135
Shipment Date:	2019-09-25
Manifest Number:	013206229FLE
Line Number:	7
Method Code:	H141
Quantity Tons:	0.07300
Quantity Waste:	146.000000
Quantity Unit:	P
Number of Containers:	2
Type of Container:	Fiber or plastic boxes, cartons, cases
Quantity Type:	Pounds
State Code:	331

Year:	2019
EM Manifest ID:	673955
Generator EPA ID:	CAR000278135
Shipment Date:	2019-09-25
Manifest Number:	013206229FLE
Line Number:	8
Method Code:	H141
Quantity Tons:	0.01200
Quantity Waste:	24.000000
Quantity Unit:	P
Number of Containers:	1
Type of Container:	Fiberboard or plastic drums, barrels, kegs

TARGET T3216 (Continued) **S123520941**

Quantity Type: Pounds
State Code: 122

Year: 2019
EM Manifest ID: 673955
Generator EPA ID: CAR000278135
Shipment Date: 2019-09-25
Manifest Number: 013206229FLE
Line Number: 9
Method Code: H141
Quantity Tons: 0.17000
Quantity Waste: 340.000000
Quantity Unit: P
Number of Containers: 5
Type of Container: Fiber or plastic boxes, cartons, cases
Quantity Type: Pounds
State Code: 331

Year: 2019
EM Manifest ID: 784613
Shipment Date: 8/30/2019
Shipment Date: 8/30/2019
Receipt Date: 9/11/2019
Manifest Number: 013784750FLE
Generator EPA ID: CAR000278135
Name: TARGET 3216
Address: 620 S VIRGIL AVE SUITE 100
Address 2: Not reported
City,State,Zip: LOS ANGELES 90005
Telephone: 800-483-3718
Contact: Store Manager
Contact Telephone: 888-555-1234
Contact Email: Not reported
Transporter 1 EPA ID: MAD039322250
Transporter Name: Not reported
Transporter 1 Emergency Number: Not reported
Transporter 2 EPA ID: MAD039322250
Transporter Name 2: Not reported
Transporter 2 Emergency Number: Not reported
TSDF EPA ID: CAD044429835
TSDF Name: Clean Harbors Wilmington LLC
TSDF Address 1: 1737 East Denni Street
TSDF Address 2: Not reported
TSDF City,State,Zip: Wilmington 90744
TSDF Telephone: 800-483-3718
TSDFA EPA ID: Not reported
Waste Code Description: - Not reported
RCRA Code: Not reported
Meth Code: - Not reported
Quantity Tons: Not reported
Waste Quantity: Not reported
Quantity Unit: Not reported

Federal:
Year: 2019
EM Manifest ID: 784613
Generator EPA ID: CAR000278135

TARGET T3216 (Continued) **S123520941**

Shipment Date:	2019-08-30
Manifest Number:	013784750FLE
Line Number:	1
Method Code:	H141
Quantity Tons:	0.00550
Quantity Waste:	11.000000
Quantity Unit:	P
Number of Containers:	1
Type of Container:	Fiberboard or plastic drums, barrels, kegs
Quantity Type:	Pounds
Federal Code:	D001

Year:	2019
EM Manifest ID:	784613
Generator EPA ID:	CAR000278135
Shipment Date:	2019-08-30
Manifest Number:	013784750FLE
Line Number:	1
Method Code:	H141
Quantity Tons:	0.00550
Quantity Waste:	11.000000
Quantity Unit:	P
Number of Containers:	1
Type of Container:	Fiberboard or plastic drums, barrels, kegs
Quantity Type:	Pounds
Federal Code:	D035

Year:	2019
EM Manifest ID:	784613
Generator EPA ID:	CAR000278135
Shipment Date:	2019-08-30
Manifest Number:	013784750FLE
Line Number:	3
Method Code:	H141
Quantity Tons:	0.00950
Quantity Waste:	19.000000
Quantity Unit:	P
Number of Containers:	1
Type of Container:	Fiberboard or plastic drums, barrels, kegs
Quantity Type:	Pounds
Federal Code:	D001

Year:	2019
EM Manifest ID:	784613
Generator EPA ID:	CAR000278135
Shipment Date:	2019-08-30
Manifest Number:	013784750FLE
Line Number:	4
Method Code:	H141
Quantity Tons:	0.01900
Quantity Waste:	38.000000
Quantity Unit:	P
Number of Containers:	1
Type of Container:	Fiberboard or plastic drums, barrels, kegs
Quantity Type:	Pounds
Federal Code:	D001

TARGET T3216 (Continued) **S123520941**

Year:	2019
EM Manifest ID:	784613
Generator EPA ID:	CAR000278135
Shipment Date:	2019-08-30
Manifest Number:	013784750FLE
Line Number:	4
Method Code:	H141
Quantity Tons:	0.01900
Quantity Waste:	38.000000
Quantity Unit:	P
Number of Containers:	1
Type of Container:	Fiberboard or plastic drums, barrels, kegs
Quantity Type:	Pounds
Federal Code:	D005

Year:	2019
EM Manifest ID:	784613
Generator EPA ID:	CAR000278135
Shipment Date:	2019-08-30
Manifest Number:	013784750FLE
Line Number:	4
Method Code:	H141
Quantity Tons:	0.01900
Quantity Waste:	38.000000
Quantity Unit:	P
Number of Containers:	1
Type of Container:	Fiberboard or plastic drums, barrels, kegs
Quantity Type:	Pounds
Federal Code:	D007

Year:	2019
EM Manifest ID:	784613
Generator EPA ID:	CAR000278135
Shipment Date:	2019-08-30
Manifest Number:	013784750FLE
Line Number:	4
Method Code:	H141
Quantity Tons:	0.01900
Quantity Waste:	38.000000
Quantity Unit:	P
Number of Containers:	1
Type of Container:	Fiberboard or plastic drums, barrels, kegs
Quantity Type:	Pounds
Federal Code:	D011

Year:	2019
EM Manifest ID:	784613
Generator EPA ID:	CAR000278135
Shipment Date:	2019-08-30
Manifest Number:	013784750FLE
Line Number:	4
Method Code:	H141
Quantity Tons:	0.01900
Quantity Waste:	38.000000
Quantity Unit:	P
Number of Containers:	1
Type of Container:	Fiberboard or plastic drums, barrels, kegs

TARGET T3216 (Continued) **S123520941**

Quantity Type:	Pounds
Federal Code:	D018
Year:	2019
EM Manifest ID:	784613
Generator EPA ID:	CAR000278135
Shipment Date:	2019-08-30
Manifest Number:	013784750FLE
Line Number:	4
Method Code:	H141
Quantity Tons:	0.01900
Quantity Waste:	38.000000
Quantity Unit:	P
Number of Containers:	1
Type of Container:	Fiberboard or plastic drums, barrels, kegs
Quantity Type:	Pounds
Federal Code:	D035
Year:	2019
EM Manifest ID:	784613
Generator EPA ID:	CAR000278135
Shipment Date:	2019-08-30
Manifest Number:	013784750FLE
Line Number:	4
Method Code:	H141
Quantity Tons:	0.01900
Quantity Waste:	38.000000
Quantity Unit:	P
Number of Containers:	1
Type of Container:	Fiberboard or plastic drums, barrels, kegs
Quantity Type:	Pounds
Federal Code:	U002
Year:	2019
EM Manifest ID:	784613
Generator EPA ID:	CAR000278135
Shipment Date:	2019-08-30
Manifest Number:	013784750FLE
Line Number:	4
Method Code:	H141
Quantity Tons:	0.01900
Quantity Waste:	38.000000
Quantity Unit:	P
Number of Containers:	1
Type of Container:	Fiberboard or plastic drums, barrels, kegs
Quantity Type:	Pounds
Federal Code:	U154
Year:	2019
EM Manifest ID:	784613
Generator EPA ID:	CAR000278135
Shipment Date:	2019-08-30
Manifest Number:	013784750FLE
Line Number:	5
Method Code:	H141
Quantity Tons:	0.04200
Quantity Waste:	84.000000

TARGET T3216 (Continued) **S123520941**

Quantity Unit:	P
Number of Containers:	1
Type of Container:	Fiberboard or plastic drums, barrels, kegs
Quantity Type:	Pounds
Federal Code:	D001
Year:	2019
EM Manifest ID:	784613
Generator EPA ID:	CAR000278135
Shipment Date:	2019-08-30
Manifest Number:	013784750FLE
Line Number:	6
Method Code:	H141
Quantity Tons:	0.07300
Quantity Waste:	146.000000
Quantity Unit:	P
Number of Containers:	2
Type of Container:	Fiber or plastic boxes, cartons, cases
Quantity Type:	Pounds
Federal Code:	D005
Year:	2019
EM Manifest ID:	784613
Generator EPA ID:	CAR000278135
Shipment Date:	2019-08-30
Manifest Number:	013784750FLE
Line Number:	6
Method Code:	H141
Quantity Tons:	0.07300
Quantity Waste:	146.000000
Quantity Unit:	P
Number of Containers:	2
Type of Container:	Fiber or plastic boxes, cartons, cases
Quantity Type:	Pounds
Federal Code:	D007
Year:	2019
EM Manifest ID:	784613
Generator EPA ID:	CAR000278135
Shipment Date:	2019-08-30
Manifest Number:	013784750FLE
Line Number:	6
Method Code:	H141
Quantity Tons:	0.07300
Quantity Waste:	146.000000
Quantity Unit:	P
Number of Containers:	2
Type of Container:	Fiber or plastic boxes, cartons, cases
Quantity Type:	Pounds
Federal Code:	D008
Year:	2019
EM Manifest ID:	784613
Generator EPA ID:	CAR000278135
Shipment Date:	2019-08-30
Manifest Number:	013784750FLE
Line Number:	6

TARGET T3216 (Continued) **S123520941**

Method Code:	H141
Quantity Tons:	0.07300
Quantity Waste:	146.000000
Quantity Unit:	P
Number of Containers:	2
Type of Container:	Fiber or plastic boxes, cartons, cases
Quantity Type:	Pounds
Federal Code:	D010
Year:	2019
EM Manifest ID:	784613
Generator EPA ID:	CAR000278135
Shipment Date:	2019-08-30
Manifest Number:	013784750FLE
Line Number:	6
Method Code:	H141
Quantity Tons:	0.07300
Quantity Waste:	146.000000
Quantity Unit:	P
Number of Containers:	2
Type of Container:	Fiber or plastic boxes, cartons, cases
Quantity Type:	Pounds
Federal Code:	D011
Year:	2019
EM Manifest ID:	784613
Generator EPA ID:	CAR000278135
Shipment Date:	2019-08-30
Manifest Number:	013784750FLE
Line Number:	6
Method Code:	H141
Quantity Tons:	0.07300
Quantity Waste:	146.000000
Quantity Unit:	P
Number of Containers:	2
Type of Container:	Fiber or plastic boxes, cartons, cases
Quantity Type:	Pounds
Federal Code:	D016
Year:	2019
EM Manifest ID:	784613
Generator EPA ID:	CAR000278135
Shipment Date:	2019-08-30
Manifest Number:	013784750FLE
Line Number:	6
Method Code:	H141
Quantity Tons:	0.07300
Quantity Waste:	146.000000
Quantity Unit:	P
Number of Containers:	2
Type of Container:	Fiber or plastic boxes, cartons, cases
Quantity Type:	Pounds
Federal Code:	D027
Year:	2019
EM Manifest ID:	784613
Generator EPA ID:	CAR000278135

TARGET T3216 (Continued) **S123520941**

Shipment Date:	2019-08-30
Manifest Number:	013784750FLE
Line Number:	6
Method Code:	H141
Quantity Tons:	0.07300
Quantity Waste:	146.000000
Quantity Unit:	P
Number of Containers:	2
Type of Container:	Fiber or plastic boxes, cartons, cases
Quantity Type:	Pounds
Federal Code:	D039

Year:	2019
EM Manifest ID:	784613
Generator EPA ID:	CAR000278135
Shipment Date:	2019-08-30
Manifest Number:	013784750FLE
Line Number:	6
Method Code:	H141
Quantity Tons:	0.07300
Quantity Waste:	146.000000
Quantity Unit:	P
Number of Containers:	2
Type of Container:	Fiber or plastic boxes, cartons, cases
Quantity Type:	Pounds
Federal Code:	U188

Year:	2019
EM Manifest ID:	784613
Generator EPA ID:	CAR000278135
Shipment Date:	2019-08-30
Manifest Number:	013784750FLE
Line Number:	6
Method Code:	H141
Quantity Tons:	0.07300
Quantity Waste:	146.000000
Quantity Unit:	P
Number of Containers:	2
Type of Container:	Fiber or plastic boxes, cartons, cases
Quantity Type:	Pounds
Federal Code:	U279

Year:	2019
EM Manifest ID:	784613
Generator EPA ID:	CAR000278135
Shipment Date:	2019-08-30
Manifest Number:	013784750FLE
Line Number:	7
Method Code:	H141
Quantity Tons:	0.00450
Quantity Waste:	9.000000
Quantity Unit:	P
Number of Containers:	1
Type of Container:	Fiberboard or plastic drums, barrels, kegs
Quantity Type:	Pounds
Federal Code:	D002

TARGET T3216 (Continued) **S123520941**

State:

Year:	2019
EM Manifest ID:	784613
Generator EPA ID:	CAR000278135
Shipment Date:	2019-08-30
Manifest Number:	013784750FLE
Line Number:	1
Method Code:	H141
Quantity Tons:	0.00550
Quantity Waste:	11.000000
Quantity Unit:	P
Number of Containers:	1
Type of Container:	Fiberboard or plastic drums, barrels, kegs
Quantity Type:	Pounds
State Code:	331

Year:	2019
EM Manifest ID:	784613
Generator EPA ID:	CAR000278135
Shipment Date:	2019-08-30
Manifest Number:	013784750FLE
Line Number:	2
Method Code:	H141
Quantity Tons:	0.01050
Quantity Waste:	21.000000
Quantity Unit:	P
Number of Containers:	3
Type of Container:	Cylinders
Quantity Type:	Pounds
State Code:	141

Year:	2019
EM Manifest ID:	784613
Generator EPA ID:	CAR000278135
Shipment Date:	2019-08-30
Manifest Number:	013784750FLE
Line Number:	3
Method Code:	H141
Quantity Tons:	0.00950
Quantity Waste:	19.000000
Quantity Unit:	P
Number of Containers:	1
Type of Container:	Fiberboard or plastic drums, barrels, kegs
Quantity Type:	Pounds
State Code:	331

Year:	2019
EM Manifest ID:	784613
Generator EPA ID:	CAR000278135
Shipment Date:	2019-08-30
Manifest Number:	013784750FLE
Line Number:	4
Method Code:	H141
Quantity Tons:	0.01900
Quantity Waste:	38.000000
Quantity Unit:	P
Number of Containers:	1

TARGET T3216 (Continued) **S123520941**

Type of Container:	Fiberboard or plastic drums, barrels, kegs
Quantity Type:	Pounds
State Code:	331
Year:	2019
EM Manifest ID:	784613
Generator EPA ID:	CAR000278135
Shipment Date:	2019-08-30
Manifest Number:	013784750FLE
Line Number:	5
Method Code:	H141
Quantity Tons:	0.04200
Quantity Waste:	84.000000
Quantity Unit:	P
Number of Containers:	1
Type of Container:	Fiberboard or plastic drums, barrels, kegs
Quantity Type:	Pounds
State Code:	141
Year:	2019
EM Manifest ID:	784613
Generator EPA ID:	CAR000278135
Shipment Date:	2019-08-30
Manifest Number:	013784750FLE
Line Number:	6
Method Code:	H141
Quantity Tons:	0.07300
Quantity Waste:	146.000000
Quantity Unit:	P
Number of Containers:	2
Type of Container:	Fiber or plastic boxes, cartons, cases
Quantity Type:	Pounds
State Code:	331
Year:	2019
EM Manifest ID:	784613
Generator EPA ID:	CAR000278135
Shipment Date:	2019-08-30
Manifest Number:	013784750FLE
Line Number:	7
Method Code:	H141
Quantity Tons:	0.00450
Quantity Waste:	9.000000
Quantity Unit:	P
Number of Containers:	1
Type of Container:	Fiberboard or plastic drums, barrels, kegs
Quantity Type:	Pounds
State Code:	122
Year:	2019
EM Manifest ID:	784613
Generator EPA ID:	CAR000278135
Shipment Date:	2019-08-30
Manifest Number:	013784750FLE
Line Number:	8
Method Code:	H141
Quantity Tons:	0.16500

TARGET T3216 (Continued) **S123520941**

Quantity Waste:	330.000000
Quantity Unit:	P
Number of Containers:	5
Type of Container:	Fiber or plastic boxes, cartons, cases
Quantity Type:	Pounds
State Code:	331

Year:	2019
EM Manifest ID:	784613
Generator EPA ID:	CAR000278135
Shipment Date:	2019-08-30
Manifest Number:	013784750FLE
Line Number:	9
Method Code:	H141
Quantity Tons:	0.08750
Quantity Waste:	175.000000
Quantity Unit:	P
Number of Containers:	1
Type of Container:	Fiberboard or plastic drums, barrels, kegs
Quantity Type:	Pounds
State Code:	331

Year:	2019
EM Manifest ID:	0c3c8e44-1fe0-4f09-aaf2-9fe7fde29cbf
Shipment Date:	7/5/2019
Shipment Date:	7/5/2019
Receipt Date:	7/17/2019
Manifest Number:	013212356FLE
Generator EPA ID:	CAR000278135
Name:	TARGET 3216
Address:	620 S VIRGIL AVE SUITE 100
Address 2:	Not reported
City,State,Zip:	LOS ANGELES 90005
Telephone:	800-483-3718
Contact:	Store Manager
Contact Telephone:	888-555-1234
Contact Email:	Not reported
Transporter 1 EPA ID:	MAD039322250
Transporter Name:	Not reported
Transporter 1 Emergency Number:	Not reported
Transporter 2 EPA ID:	MAD039322250
Transporter Name 2:	Not reported
Transporter 2 Emergency Number:	Not reported
TSDF EPA ID:	CAD044429835
TSDF Name:	Clean Harbors Wilmington LLC
TSDF Address 1:	1737 East Denni Street
TSDF Address 2:	Not reported
TSDF City,State,Zip:	Wilmington 90744
TSDF Telephone:	800-483-3718
TSDFA EPA ID:	Not reported
Waste Code Description:	- Not reported
RCRA Code:	Not reported
Meth Code:	- Not reported
Quantity Tons:	Not reported
Waste Quantity:	Not reported
Quantity Unit:	Not reported

TARGET T3216 (Continued) **S123520941**

Federal:

Year:	2019
EM Manifest ID:	0c3c8e44-1fe0-4f09-aaf2-9fe7fde29cbf
Generator EPA ID:	CAR000278135
Shipment Date:	2019-07-05
Manifest Number:	013212356FLE
Line Number:	1
Method Code:	H141
Quantity Tons:	0.00500
Quantity Waste:	10.000000
Quantity Unit:	P
Number of Containers:	1
Type of Container:	Fiberboard or plastic drums, barrels, kegs
Quantity Type:	Pounds
Federal Code:	D001

Year:	2019
EM Manifest ID:	0c3c8e44-1fe0-4f09-aaf2-9fe7fde29cbf
Generator EPA ID:	CAR000278135
Shipment Date:	2019-07-05
Manifest Number:	013212356FLE
Line Number:	1
Method Code:	H141
Quantity Tons:	0.00500
Quantity Waste:	10.000000
Quantity Unit:	P
Number of Containers:	1
Type of Container:	Fiberboard or plastic drums, barrels, kegs
Quantity Type:	Pounds
Federal Code:	D035

Year:	2019
EM Manifest ID:	0c3c8e44-1fe0-4f09-aaf2-9fe7fde29cbf
Generator EPA ID:	CAR000278135
Shipment Date:	2019-07-05
Manifest Number:	013212356FLE
Line Number:	3
Method Code:	H141
Quantity Tons:	0.01200
Quantity Waste:	24.000000
Quantity Unit:	P
Number of Containers:	1
Type of Container:	Fiberboard or plastic drums, barrels, kegs
Quantity Type:	Pounds
Federal Code:	D001

Year:	2019
EM Manifest ID:	0c3c8e44-1fe0-4f09-aaf2-9fe7fde29cbf
Generator EPA ID:	CAR000278135
Shipment Date:	2019-07-05
Manifest Number:	013212356FLE
Line Number:	4
Method Code:	H141
Quantity Tons:	0.01150
Quantity Waste:	23.000000
Quantity Unit:	P
Number of Containers:	1

TARGET T3216 (Continued) **S123520941**

Type of Container:	Fiberboard or plastic drums, barrels, kegs
Quantity Type:	Pounds
Federal Code:	D001
Year:	2019
EM Manifest ID:	0c3c8e44-1fe0-4f09-aaf2-9fe7fde29cbf
Generator EPA ID:	CAR000278135
Shipment Date:	2019-07-05
Manifest Number:	013212356FLE
Line Number:	4
Method Code:	H141
Quantity Tons:	0.01150
Quantity Waste:	23.000000
Quantity Unit:	P
Number of Containers:	1
Type of Container:	Fiberboard or plastic drums, barrels, kegs
Quantity Type:	Pounds
Federal Code:	D005
Year:	2019
EM Manifest ID:	0c3c8e44-1fe0-4f09-aaf2-9fe7fde29cbf
Generator EPA ID:	CAR000278135
Shipment Date:	2019-07-05
Manifest Number:	013212356FLE
Line Number:	4
Method Code:	H141
Quantity Tons:	0.01150
Quantity Waste:	23.000000
Quantity Unit:	P
Number of Containers:	1
Type of Container:	Fiberboard or plastic drums, barrels, kegs
Quantity Type:	Pounds
Federal Code:	D007
Year:	2019
EM Manifest ID:	0c3c8e44-1fe0-4f09-aaf2-9fe7fde29cbf
Generator EPA ID:	CAR000278135
Shipment Date:	2019-07-05
Manifest Number:	013212356FLE
Line Number:	4
Method Code:	H141
Quantity Tons:	0.01150
Quantity Waste:	23.000000
Quantity Unit:	P
Number of Containers:	1
Type of Container:	Fiberboard or plastic drums, barrels, kegs
Quantity Type:	Pounds
Federal Code:	D011
Year:	2019
EM Manifest ID:	0c3c8e44-1fe0-4f09-aaf2-9fe7fde29cbf
Generator EPA ID:	CAR000278135
Shipment Date:	2019-07-05
Manifest Number:	013212356FLE
Line Number:	4
Method Code:	H141
Quantity Tons:	0.01150

TARGET T3216 (Continued) **S123520941**

Quantity Waste:	23.000000
Quantity Unit:	P
Number of Containers:	1
Type of Container:	Fiberboard or plastic drums, barrels, kegs
Quantity Type:	Pounds
Federal Code:	D018
Year:	2019
EM Manifest ID:	0c3c8e44-1fe0-4f09-aaf2-9fe7fde29cbf
Generator EPA ID:	CAR000278135
Shipment Date:	2019-07-05
Manifest Number:	013212356FLE
Line Number:	4
Method Code:	H141
Quantity Tons:	0.01150
Quantity Waste:	23.000000
Quantity Unit:	P
Number of Containers:	1
Type of Container:	Fiberboard or plastic drums, barrels, kegs
Quantity Type:	Pounds
Federal Code:	D035
Year:	2019
EM Manifest ID:	0c3c8e44-1fe0-4f09-aaf2-9fe7fde29cbf
Generator EPA ID:	CAR000278135
Shipment Date:	2019-07-05
Manifest Number:	013212356FLE
Line Number:	4
Method Code:	H141
Quantity Tons:	0.01150
Quantity Waste:	23.000000
Quantity Unit:	P
Number of Containers:	1
Type of Container:	Fiberboard or plastic drums, barrels, kegs
Quantity Type:	Pounds
Federal Code:	U002
Year:	2019
EM Manifest ID:	0c3c8e44-1fe0-4f09-aaf2-9fe7fde29cbf
Generator EPA ID:	CAR000278135
Shipment Date:	2019-07-05
Manifest Number:	013212356FLE
Line Number:	4
Method Code:	H141
Quantity Tons:	0.01150
Quantity Waste:	23.000000
Quantity Unit:	P
Number of Containers:	1
Type of Container:	Fiberboard or plastic drums, barrels, kegs
Quantity Type:	Pounds
Federal Code:	U154
Year:	2019
EM Manifest ID:	0c3c8e44-1fe0-4f09-aaf2-9fe7fde29cbf
Generator EPA ID:	CAR000278135
Shipment Date:	2019-07-05
Manifest Number:	013212356FLE

TARGET T3216 (Continued) **S123520941**

Line Number:	5
Method Code:	H141
Quantity Tons:	0.01150
Quantity Waste:	23.000000
Quantity Unit:	P
Number of Containers:	1
Type of Container:	Fiberboard or plastic drums, barrels, kegs
Quantity Type:	Pounds
Federal Code:	D001
Year:	2019
EM Manifest ID:	0c3c8e44-1fe0-4f09-aaf2-9fe7fde29cbf
Generator EPA ID:	CAR000278135
Shipment Date:	2019-07-05
Manifest Number:	013212356FLE
Line Number:	6
Method Code:	H141
Quantity Tons:	0.00300
Quantity Waste:	6.000000
Quantity Unit:	P
Number of Containers:	1
Type of Container:	Fiberboard or plastic drums, barrels, kegs
Quantity Type:	Pounds
Federal Code:	P075
Year:	2019
EM Manifest ID:	0c3c8e44-1fe0-4f09-aaf2-9fe7fde29cbf
Generator EPA ID:	CAR000278135
Shipment Date:	2019-07-05
Manifest Number:	013212356FLE
Line Number:	7
Method Code:	H141
Quantity Tons:	0.03750
Quantity Waste:	75.000000
Quantity Unit:	P
Number of Containers:	1
Type of Container:	Fiber or plastic boxes, cartons, cases
Quantity Type:	Pounds
Federal Code:	D005
Year:	2019
EM Manifest ID:	0c3c8e44-1fe0-4f09-aaf2-9fe7fde29cbf
Generator EPA ID:	CAR000278135
Shipment Date:	2019-07-05
Manifest Number:	013212356FLE
Line Number:	7
Method Code:	H141
Quantity Tons:	0.03750
Quantity Waste:	75.000000
Quantity Unit:	P
Number of Containers:	1
Type of Container:	Fiber or plastic boxes, cartons, cases
Quantity Type:	Pounds
Federal Code:	D007
Year:	2019
EM Manifest ID:	0c3c8e44-1fe0-4f09-aaf2-9fe7fde29cbf

TARGET T3216 (Continued) **S123520941**

Generator EPA ID:	CAR000278135
Shipment Date:	2019-07-05
Manifest Number:	013212356FLE
Line Number:	7
Method Code:	H141
Quantity Tons:	0.03750
Quantity Waste:	75.000000
Quantity Unit:	P
Number of Containers:	1
Type of Container:	Fiber or plastic boxes, cartons, cases
Quantity Type:	Pounds
Federal Code:	D008

Year:	2019
EM Manifest ID:	0c3c8e44-1fe0-4f09-aaf2-9fe7fde29cbf
Generator EPA ID:	CAR000278135
Shipment Date:	2019-07-05
Manifest Number:	013212356FLE
Line Number:	7
Method Code:	H141
Quantity Tons:	0.03750
Quantity Waste:	75.000000
Quantity Unit:	P
Number of Containers:	1
Type of Container:	Fiber or plastic boxes, cartons, cases
Quantity Type:	Pounds
Federal Code:	D010

Year:	2019
EM Manifest ID:	0c3c8e44-1fe0-4f09-aaf2-9fe7fde29cbf
Generator EPA ID:	CAR000278135
Shipment Date:	2019-07-05
Manifest Number:	013212356FLE
Line Number:	7
Method Code:	H141
Quantity Tons:	0.03750
Quantity Waste:	75.000000
Quantity Unit:	P
Number of Containers:	1
Type of Container:	Fiber or plastic boxes, cartons, cases
Quantity Type:	Pounds
Federal Code:	D011

Year:	2019
EM Manifest ID:	0c3c8e44-1fe0-4f09-aaf2-9fe7fde29cbf
Generator EPA ID:	CAR000278135
Shipment Date:	2019-07-05
Manifest Number:	013212356FLE
Line Number:	7
Method Code:	H141
Quantity Tons:	0.03750
Quantity Waste:	75.000000
Quantity Unit:	P
Number of Containers:	1
Type of Container:	Fiber or plastic boxes, cartons, cases
Quantity Type:	Pounds
Federal Code:	D016

TARGET T3216 (Continued) **S123520941**

Year:	2019
EM Manifest ID:	0c3c8e44-1fe0-4f09-aaf2-9fe7fde29cbf
Generator EPA ID:	CAR000278135
Shipment Date:	2019-07-05
Manifest Number:	013212356FLE
Line Number:	7
Method Code:	H141
Quantity Tons:	0.03750
Quantity Waste:	75.000000
Quantity Unit:	P
Number of Containers:	1
Type of Container:	Fiber or plastic boxes, cartons, cases
Quantity Type:	Pounds
Federal Code:	D027

Year:	2019
EM Manifest ID:	0c3c8e44-1fe0-4f09-aaf2-9fe7fde29cbf
Generator EPA ID:	CAR000278135
Shipment Date:	2019-07-05
Manifest Number:	013212356FLE
Line Number:	7
Method Code:	H141
Quantity Tons:	0.03750
Quantity Waste:	75.000000
Quantity Unit:	P
Number of Containers:	1
Type of Container:	Fiber or plastic boxes, cartons, cases
Quantity Type:	Pounds
Federal Code:	D039

Year:	2019
EM Manifest ID:	0c3c8e44-1fe0-4f09-aaf2-9fe7fde29cbf
Generator EPA ID:	CAR000278135
Shipment Date:	2019-07-05
Manifest Number:	013212356FLE
Line Number:	7
Method Code:	H141
Quantity Tons:	0.03750
Quantity Waste:	75.000000
Quantity Unit:	P
Number of Containers:	1
Type of Container:	Fiber or plastic boxes, cartons, cases
Quantity Type:	Pounds
Federal Code:	U188

Year:	2019
EM Manifest ID:	0c3c8e44-1fe0-4f09-aaf2-9fe7fde29cbf
Generator EPA ID:	CAR000278135
Shipment Date:	2019-07-05
Manifest Number:	013212356FLE
Line Number:	7
Method Code:	H141
Quantity Tons:	0.03750
Quantity Waste:	75.000000
Quantity Unit:	P
Number of Containers:	1
Type of Container:	Fiber or plastic boxes, cartons, cases

TARGET T3216 (Continued) **S123520941**

Quantity Type: Pounds
Federal Code: U279

Year: 2019
EM Manifest ID: 0c3c8e44-1fe0-4f09-aaf2-9fe7fde29cbf
Generator EPA ID: CAR000278135
Shipment Date: 2019-07-05
Manifest Number: 013212356FLE
Line Number: 8
Method Code: H141
Quantity Tons: 0.00350
Quantity Waste: 7.000000
Quantity Unit: P
Number of Containers: 1
Type of Container: Fiberboard or plastic drums, barrels, kegs
Quantity Type: Pounds
Federal Code: D002

State:
Year: 2019
EM Manifest ID: 0c3c8e44-1fe0-4f09-aaf2-9fe7fde29cbf
Generator EPA ID: CAR000278135
Shipment Date: 2019-07-05
Manifest Number: 013212356FLE
Line Number: 1
Method Code: H141
Quantity Tons: 0.00500
Quantity Waste: 10.000000
Quantity Unit: P
Number of Containers: 1
Type of Container: Fiberboard or plastic drums, barrels, kegs
Quantity Type: Pounds
State Code: 331

Year: 2019
EM Manifest ID: 0c3c8e44-1fe0-4f09-aaf2-9fe7fde29cbf
Generator EPA ID: CAR000278135
Shipment Date: 2019-07-05
Manifest Number: 013212356FLE
Line Number: 2
Method Code: H141
Quantity Tons: 0.00300
Quantity Waste: 6.000000
Quantity Unit: P
Number of Containers: 1
Type of Container: Cylinders
Quantity Type: Pounds
State Code: 141

Year: 2019
EM Manifest ID: 0c3c8e44-1fe0-4f09-aaf2-9fe7fde29cbf
Generator EPA ID: CAR000278135
Shipment Date: 2019-07-05
Manifest Number: 013212356FLE
Line Number: 3
Method Code: H141
Quantity Tons: 0.01200

TARGET T3216 (Continued) **S123520941**

Quantity Waste:	24.000000
Quantity Unit:	P
Number of Containers:	1
Type of Container:	Fiberboard or plastic drums, barrels, kegs
Quantity Type:	Pounds
State Code:	331
Year:	2019
EM Manifest ID:	0c3c8e44-1fe0-4f09-aaf2-9fe7fde29cbf
Generator EPA ID:	CAR000278135
Shipment Date:	2019-07-05
Manifest Number:	013212356FLE
Line Number:	4
Method Code:	H141
Quantity Tons:	0.01150
Quantity Waste:	23.000000
Quantity Unit:	P
Number of Containers:	1
Type of Container:	Fiberboard or plastic drums, barrels, kegs
Quantity Type:	Pounds
State Code:	331
Year:	2019
EM Manifest ID:	0c3c8e44-1fe0-4f09-aaf2-9fe7fde29cbf
Generator EPA ID:	CAR000278135
Shipment Date:	2019-07-05
Manifest Number:	013212356FLE
Line Number:	5
Method Code:	H141
Quantity Tons:	0.01150
Quantity Waste:	23.000000
Quantity Unit:	P
Number of Containers:	1
Type of Container:	Fiberboard or plastic drums, barrels, kegs
Quantity Type:	Pounds
State Code:	141
Year:	2019
EM Manifest ID:	0c3c8e44-1fe0-4f09-aaf2-9fe7fde29cbf
Generator EPA ID:	CAR000278135
Shipment Date:	2019-07-05
Manifest Number:	013212356FLE
Line Number:	6
Method Code:	H141
Quantity Tons:	0.00300
Quantity Waste:	6.000000
Quantity Unit:	P
Number of Containers:	1
Type of Container:	Fiberboard or plastic drums, barrels, kegs
Quantity Type:	Pounds
State Code:	331
Year:	2019
EM Manifest ID:	0c3c8e44-1fe0-4f09-aaf2-9fe7fde29cbf
Generator EPA ID:	CAR000278135
Shipment Date:	2019-07-05
Manifest Number:	013212356FLE

TARGET T3216 (Continued) **S123520941**

Line Number:	7
Method Code:	H141
Quantity Tons:	0.03750
Quantity Waste:	75.000000
Quantity Unit:	P
Number of Containers:	1
Type of Container:	Fiber or plastic boxes, cartons, cases
Quantity Type:	Pounds
State Code:	331
Year:	2019
EM Manifest ID:	0c3c8e44-1fe0-4f09-aaf2-9fe7fde29cbf
Generator EPA ID:	CAR000278135
Shipment Date:	2019-07-05
Manifest Number:	013212356FLE
Line Number:	8
Method Code:	H141
Quantity Tons:	0.00350
Quantity Waste:	7.000000
Quantity Unit:	P
Number of Containers:	1
Type of Container:	Fiberboard or plastic drums, barrels, kegs
Quantity Type:	Pounds
State Code:	791
Year:	2019
EM Manifest ID:	0c3c8e44-1fe0-4f09-aaf2-9fe7fde29cbf
Generator EPA ID:	CAR000278135
Shipment Date:	2019-07-05
Manifest Number:	013212356FLE
Line Number:	9
Method Code:	H141
Quantity Tons:	0.08100
Quantity Waste:	162.000000
Quantity Unit:	P
Number of Containers:	3
Type of Container:	Fiber or plastic boxes, cartons, cases
Quantity Type:	Pounds
State Code:	331
Year:	2019
EM Manifest ID:	0c3c8e44-1fe0-4f09-aaf2-9fe7fde29cbf
Generator EPA ID:	CAR000278135
Shipment Date:	2019-07-05
Manifest Number:	013212356FLE
Line Number:	10
Method Code:	H141
Quantity Tons:	0.08250
Quantity Waste:	165.000000
Quantity Unit:	P
Number of Containers:	1
Type of Container:	Fiberboard or plastic drums, barrels, kegs
Quantity Type:	Pounds
State Code:	331
Year:	2019

TARGET T3216 (Continued) **S123520941**

EM Manifest ID:	536485
Shipment Date:	7/30/2019
Shipment Date:	7/30/2019
Receipt Date:	8/9/2019
Manifest Number:	013529068FLE
Generator EPA ID:	CAR000278135
Name:	TARGET 3216
Address:	620 S VIRGIL AVE SUITE 100
Address 2:	Not reported
City,State,Zip:	LOS ANGELES 90005
Telephone:	800-483-3718
Contact:	Store Manager
Contact Telephone:	888-555-1234
Contact Email:	Not reported
Transporter 1 EPA ID:	MAD039322250
Transporter Name:	Not reported
Transporter 1 Emergency Number:	Not reported
Transporter 2 EPA ID:	MAD039322250
Transporter Name 2:	Not reported
Transporter 2 Emergency Number:	Not reported
TSDF EPA ID:	CAD044429835
TSDF Name:	Clean Harbors Wilmington LLC
TSDF Address 1:	1737 East Denni Street
TSDF Address 2:	Not reported
TSDF City,State,Zip:	Wilmington 90744
TSDF Telephone:	800-483-3718
TSDFA EPA ID:	Not reported
Waste Code Description:	- Not reported
RCRA Code:	Not reported
Meth Code:	- Not reported
Quantity Tons:	Not reported
Waste Quantity:	Not reported
Quantity Unit:	Not reported

Federal:

Year:	2019
EM Manifest ID:	536485
Generator EPA ID:	CAR000278135
Shipment Date:	2019-07-30
Manifest Number:	013529068FLE
Line Number:	1
Method Code:	H141
Quantity Tons:	0.05800
Quantity Waste:	116.000000
Quantity Unit:	P
Number of Containers:	1
Type of Container:	Fiber or plastic boxes, cartons, cases
Quantity Type:	Pounds
Federal Code:	D001

Year:	2019
EM Manifest ID:	536485
Generator EPA ID:	CAR000278135
Shipment Date:	2019-07-30
Manifest Number:	013529068FLE
Line Number:	1
Method Code:	H141
Quantity Tons:	0.05800

TARGET T3216 (Continued) **S123520941**

Quantity Waste:	116.000000
Quantity Unit:	P
Number of Containers:	1
Type of Container:	Fiber or plastic boxes, cartons, cases
Quantity Type:	Pounds
Federal Code:	D035
Year:	2019
EM Manifest ID:	536485
Generator EPA ID:	CAR000278135
Shipment Date:	2019-07-30
Manifest Number:	013529068FLE
Line Number:	4
Method Code:	H141
Quantity Tons:	0.00200
Quantity Waste:	4.000000
Quantity Unit:	P
Number of Containers:	1
Type of Container:	Fiberboard or plastic drums, barrels, kegs
Quantity Type:	Pounds
Federal Code:	D001
Year:	2019
EM Manifest ID:	536485
Generator EPA ID:	CAR000278135
Shipment Date:	2019-07-30
Manifest Number:	013529068FLE
Line Number:	4
Method Code:	H141
Quantity Tons:	0.00200
Quantity Waste:	4.000000
Quantity Unit:	P
Number of Containers:	1
Type of Container:	Fiberboard or plastic drums, barrels, kegs
Quantity Type:	Pounds
Federal Code:	D005
Year:	2019
EM Manifest ID:	536485
Generator EPA ID:	CAR000278135
Shipment Date:	2019-07-30
Manifest Number:	013529068FLE
Line Number:	4
Method Code:	H141
Quantity Tons:	0.00200
Quantity Waste:	4.000000
Quantity Unit:	P
Number of Containers:	1
Type of Container:	Fiberboard or plastic drums, barrels, kegs
Quantity Type:	Pounds
Federal Code:	D007
Year:	2019
EM Manifest ID:	536485
Generator EPA ID:	CAR000278135
Shipment Date:	2019-07-30
Manifest Number:	013529068FLE

TARGET T3216 (Continued) **S123520941**

Line Number:	4
Method Code:	H141
Quantity Tons:	0.00200
Quantity Waste:	4.000000
Quantity Unit:	P
Number of Containers:	1
Type of Container:	Fiberboard or plastic drums, barrels, kegs
Quantity Type:	Pounds
Federal Code:	D011
Year:	2019
EM Manifest ID:	536485
Generator EPA ID:	CAR000278135
Shipment Date:	2019-07-30
Manifest Number:	013529068FLE
Line Number:	4
Method Code:	H141
Quantity Tons:	0.00200
Quantity Waste:	4.000000
Quantity Unit:	P
Number of Containers:	1
Type of Container:	Fiberboard or plastic drums, barrels, kegs
Quantity Type:	Pounds
Federal Code:	D018
Year:	2019
EM Manifest ID:	536485
Generator EPA ID:	CAR000278135
Shipment Date:	2019-07-30
Manifest Number:	013529068FLE
Line Number:	4
Method Code:	H141
Quantity Tons:	0.00200
Quantity Waste:	4.000000
Quantity Unit:	P
Number of Containers:	1
Type of Container:	Fiberboard or plastic drums, barrels, kegs
Quantity Type:	Pounds
Federal Code:	D035
Year:	2019
EM Manifest ID:	536485
Generator EPA ID:	CAR000278135
Shipment Date:	2019-07-30
Manifest Number:	013529068FLE
Line Number:	4
Method Code:	H141
Quantity Tons:	0.00200
Quantity Waste:	4.000000
Quantity Unit:	P
Number of Containers:	1
Type of Container:	Fiberboard or plastic drums, barrels, kegs
Quantity Type:	Pounds
Federal Code:	U002
Year:	2019
EM Manifest ID:	536485

TARGET T3216 (Continued) **S123520941**

Generator EPA ID:	CAR000278135
Shipment Date:	2019-07-30
Manifest Number:	013529068FLE
Line Number:	4
Method Code:	H141
Quantity Tons:	0.00200
Quantity Waste:	4.000000
Quantity Unit:	P
Number of Containers:	1
Type of Container:	Fiberboard or plastic drums, barrels, kegs
Quantity Type:	Pounds
Federal Code:	U154

Year:	2019
EM Manifest ID:	536485
Generator EPA ID:	CAR000278135
Shipment Date:	2019-07-30
Manifest Number:	013529068FLE
Line Number:	5
Method Code:	H141
Quantity Tons:	0.00450
Quantity Waste:	9.000000
Quantity Unit:	P
Number of Containers:	1
Type of Container:	Fiberboard or plastic drums, barrels, kegs
Quantity Type:	Pounds
Federal Code:	D001

Year:	2019
EM Manifest ID:	536485
Generator EPA ID:	CAR000278135
Shipment Date:	2019-07-30
Manifest Number:	013529068FLE
Line Number:	6
Method Code:	H141
Quantity Tons:	0.00500
Quantity Waste:	10.000000
Quantity Unit:	P
Number of Containers:	1
Type of Container:	Fiberboard or plastic drums, barrels, kegs
Quantity Type:	Pounds
Federal Code:	P075

Year:	2019
EM Manifest ID:	536485
Generator EPA ID:	CAR000278135
Shipment Date:	2019-07-30
Manifest Number:	013529068FLE
Line Number:	7
Method Code:	H141
Quantity Tons:	0.04450
Quantity Waste:	89.000000
Quantity Unit:	P
Number of Containers:	1
Type of Container:	Fiber or plastic boxes, cartons, cases
Quantity Type:	Pounds
Federal Code:	D005

TARGET T3216 (Continued) **S123520941**

Year:	2019
EM Manifest ID:	536485
Generator EPA ID:	CAR000278135
Shipment Date:	2019-07-30
Manifest Number:	013529068FLE
Line Number:	7
Method Code:	H141
Quantity Tons:	0.04450
Quantity Waste:	89.000000
Quantity Unit:	P
Number of Containers:	1
Type of Container:	Fiber or plastic boxes, cartons, cases
Quantity Type:	Pounds
Federal Code:	D007

Year:	2019
EM Manifest ID:	536485
Generator EPA ID:	CAR000278135
Shipment Date:	2019-07-30
Manifest Number:	013529068FLE
Line Number:	7
Method Code:	H141
Quantity Tons:	0.04450
Quantity Waste:	89.000000
Quantity Unit:	P
Number of Containers:	1
Type of Container:	Fiber or plastic boxes, cartons, cases
Quantity Type:	Pounds
Federal Code:	D008

Year:	2019
EM Manifest ID:	536485
Generator EPA ID:	CAR000278135
Shipment Date:	2019-07-30
Manifest Number:	013529068FLE
Line Number:	7
Method Code:	H141
Quantity Tons:	0.04450
Quantity Waste:	89.000000
Quantity Unit:	P
Number of Containers:	1
Type of Container:	Fiber or plastic boxes, cartons, cases
Quantity Type:	Pounds
Federal Code:	D010

Year:	2019
EM Manifest ID:	536485
Generator EPA ID:	CAR000278135
Shipment Date:	2019-07-30
Manifest Number:	013529068FLE
Line Number:	7
Method Code:	H141
Quantity Tons:	0.04450
Quantity Waste:	89.000000
Quantity Unit:	P
Number of Containers:	1
Type of Container:	Fiber or plastic boxes, cartons, cases

TARGET T3216 (Continued) **S123520941**

Quantity Type:	Pounds
Federal Code:	D011
Year:	2019
EM Manifest ID:	536485
Generator EPA ID:	CAR000278135
Shipment Date:	2019-07-30
Manifest Number:	013529068FLE
Line Number:	7
Method Code:	H141
Quantity Tons:	0.04450
Quantity Waste:	89.000000
Quantity Unit:	P
Number of Containers:	1
Type of Container:	Fiber or plastic boxes, cartons, cases
Quantity Type:	Pounds
Federal Code:	D016
Year:	2019
EM Manifest ID:	536485
Generator EPA ID:	CAR000278135
Shipment Date:	2019-07-30
Manifest Number:	013529068FLE
Line Number:	7
Method Code:	H141
Quantity Tons:	0.04450
Quantity Waste:	89.000000
Quantity Unit:	P
Number of Containers:	1
Type of Container:	Fiber or plastic boxes, cartons, cases
Quantity Type:	Pounds
Federal Code:	D027
Year:	2019
EM Manifest ID:	536485
Generator EPA ID:	CAR000278135
Shipment Date:	2019-07-30
Manifest Number:	013529068FLE
Line Number:	7
Method Code:	H141
Quantity Tons:	0.04450
Quantity Waste:	89.000000
Quantity Unit:	P
Number of Containers:	1
Type of Container:	Fiber or plastic boxes, cartons, cases
Quantity Type:	Pounds
Federal Code:	D039
Year:	2019
EM Manifest ID:	536485
Generator EPA ID:	CAR000278135
Shipment Date:	2019-07-30
Manifest Number:	013529068FLE
Line Number:	7
Method Code:	H141
Quantity Tons:	0.04450
Quantity Waste:	89.000000

TARGET T3216 (Continued) **S123520941**

Quantity Unit: P
Number of Containers: 1
Type of Container: Fiber or plastic boxes, cartons, cases
Quantity Type: Pounds
Federal Code: U188

Year: 2019
EM Manifest ID: 536485
Generator EPA ID: CAR000278135
Shipment Date: 2019-07-30
Manifest Number: 013529068FLE
Line Number: 7
Method Code: H141
Quantity Tons: 0.04450
Quantity Waste: 89.000000
Quantity Unit: P
Number of Containers: 1
Type of Container: Fiber or plastic boxes, cartons, cases
Quantity Type: Pounds
Federal Code: U279

Year: 2019
EM Manifest ID: 536485
Generator EPA ID: CAR000278135
Shipment Date: 2019-07-30
Manifest Number: 013529068FLE
Line Number: 8
Method Code: H141
Quantity Tons: 0.07900
Quantity Waste: 158.000000
Quantity Unit: P
Number of Containers: 1
Type of Container: Fiberboard or plastic drums, barrels, kegs
Quantity Type: Pounds
Federal Code: D002

State:
Year: 2019
EM Manifest ID: 536485
Generator EPA ID: CAR000278135
Shipment Date: 2019-07-30
Manifest Number: 013529068FLE
Line Number: 1
Method Code: H141
Quantity Tons: 0.05800
Quantity Waste: 116.000000
Quantity Unit: P
Number of Containers: 1
Type of Container: Fiber or plastic boxes, cartons, cases
Quantity Type: Pounds
State Code: 331

Year: 2019
EM Manifest ID: 536485
Generator EPA ID: CAR000278135
Shipment Date: 2019-07-30
Manifest Number: 013529068FLE

TARGET T3216 (Continued) **S123520941**

Line Number:	2
Method Code:	H141
Quantity Tons:	0.01900
Quantity Waste:	38.000000
Quantity Unit:	P
Number of Containers:	1
Type of Container:	Fiberboard or plastic drums, barrels, kegs
Quantity Type:	Pounds
State Code:	331

Year:	2019
EM Manifest ID:	536485
Generator EPA ID:	CAR000278135
Shipment Date:	2019-07-30
Manifest Number:	013529068FLE
Line Number:	2
Method Code:	H141
Quantity Tons:	0.01900
Quantity Waste:	38.000000
Quantity Unit:	P
Number of Containers:	1
Type of Container:	Fiberboard or plastic drums, barrels, kegs
Quantity Type:	Pounds
State Code:	551

Year:	2019
EM Manifest ID:	536485
Generator EPA ID:	CAR000278135
Shipment Date:	2019-07-30
Manifest Number:	013529068FLE
Line Number:	3
Method Code:	H141
Quantity Tons:	0.00500
Quantity Waste:	10.000000
Quantity Unit:	P
Number of Containers:	1
Type of Container:	Cylinders
Quantity Type:	Pounds
State Code:	141

Year:	2019
EM Manifest ID:	536485
Generator EPA ID:	CAR000278135
Shipment Date:	2019-07-30
Manifest Number:	013529068FLE
Line Number:	4
Method Code:	H141
Quantity Tons:	0.00200
Quantity Waste:	4.000000
Quantity Unit:	P
Number of Containers:	1
Type of Container:	Fiberboard or plastic drums, barrels, kegs
Quantity Type:	Pounds
State Code:	331

Year:	2019
EM Manifest ID:	536485

TARGET T3216 (Continued) **S123520941**

Generator EPA ID:	CAR000278135
Shipment Date:	2019-07-30
Manifest Number:	013529068FLE
Line Number:	5
Method Code:	H141
Quantity Tons:	0.00450
Quantity Waste:	9.000000
Quantity Unit:	P
Number of Containers:	1
Type of Container:	Fiberboard or plastic drums, barrels, kegs
Quantity Type:	Pounds
State Code:	141

Year:	2019
EM Manifest ID:	536485
Generator EPA ID:	CAR000278135
Shipment Date:	2019-07-30
Manifest Number:	013529068FLE
Line Number:	6
Method Code:	H141
Quantity Tons:	0.00500
Quantity Waste:	10.000000
Quantity Unit:	P
Number of Containers:	1
Type of Container:	Fiberboard or plastic drums, barrels, kegs
Quantity Type:	Pounds
State Code:	331

Year:	2019
EM Manifest ID:	536485
Generator EPA ID:	CAR000278135
Shipment Date:	2019-07-30
Manifest Number:	013529068FLE
Line Number:	7
Method Code:	H141
Quantity Tons:	0.04450
Quantity Waste:	89.000000
Quantity Unit:	P
Number of Containers:	1
Type of Container:	Fiber or plastic boxes, cartons, cases
Quantity Type:	Pounds
State Code:	331

Year:	2019
EM Manifest ID:	536485
Generator EPA ID:	CAR000278135
Shipment Date:	2019-07-30
Manifest Number:	013529068FLE
Line Number:	8
Method Code:	H141
Quantity Tons:	0.07900
Quantity Waste:	158.000000
Quantity Unit:	P
Number of Containers:	1
Type of Container:	Fiberboard or plastic drums, barrels, kegs
Quantity Type:	Pounds
State Code:	122

TARGET T3216 (Continued) **S123520941**

Year:	2019
EM Manifest ID:	536485
Generator EPA ID:	CAR000278135
Shipment Date:	2019-07-30
Manifest Number:	013529068FLE
Line Number:	9
Method Code:	H141
Quantity Tons:	0.11700
Quantity Waste:	234.000000
Quantity Unit:	P
Number of Containers:	3
Type of Container:	Fiber or plastic boxes, cartons, cases
Quantity Type:	Pounds
State Code:	331

Year:	2019
EM Manifest ID:	1f70700b-dcb1-477f-a9e4-0d11f7a9417d
Shipment Date:	6/5/2019
Shipment Date:	6/5/2019
Receipt Date:	6/17/2019
Manifest Number:	013528984FLE
Generator EPA ID:	CAR000278135
Name:	TARGET 3216
Address:	620 S VIRGIL AVE SUITE 100
Address 2:	Not reported
City,State,Zip:	LOS ANGELES 90005
Telephone:	800-483-3718
Contact:	Store Manager
Contact Telephone:	888-555-1234
Contact Email:	Not reported
Transporter 1 EPA ID:	MAD039322250
Transporter Name:	Not reported
Transporter 1 Emergency Number:	Not reported
Transporter 2 EPA ID:	MAD039322250
Transporter Name 2:	Not reported
Transporter 2 Emergency Number:	Not reported
TSDF EPA ID:	CAD044429835
TSDF Name:	Clean Harbors Wilmington LLC
TSDF Address 1:	1737 East Denni Street
TSDF Address 2:	Not reported
TSDF City,State,Zip:	Wilmington 90744
TSDF Telephone:	800-483-3718
TSDFA EPA ID:	Not reported
Waste Code Description:	- Not reported
RCRA Code:	Not reported
Meth Code:	- Not reported
Quantity Tons:	Not reported
Waste Quantity:	Not reported
Quantity Unit:	Not reported

Federal:

Year:	2019
EM Manifest ID:	1f70700b-dcb1-477f-a9e4-0d11f7a9417d
Generator EPA ID:	CAR000278135
Shipment Date:	2019-06-05
Manifest Number:	013528984FLE
Line Number:	1

TARGET T3216 (Continued) **S123520941**

Method Code:	H141
Quantity Tons:	0.00650
Quantity Waste:	13.000000
Quantity Unit:	P
Number of Containers:	1
Type of Container:	Fiberboard or plastic drums, barrels, kegs
Quantity Type:	Pounds
Federal Code:	D001
Year:	2019
EM Manifest ID:	1f70700b-dcb1-477f-a9e4-0d11f7a9417d
Generator EPA ID:	CAR000278135
Shipment Date:	2019-06-05
Manifest Number:	013528984FLE
Line Number:	1
Method Code:	H141
Quantity Tons:	0.00650
Quantity Waste:	13.000000
Quantity Unit:	P
Number of Containers:	1
Type of Container:	Fiberboard or plastic drums, barrels, kegs
Quantity Type:	Pounds
Federal Code:	D035
Year:	2019
EM Manifest ID:	1f70700b-dcb1-477f-a9e4-0d11f7a9417d
Generator EPA ID:	CAR000278135
Shipment Date:	2019-06-05
Manifest Number:	013528984FLE
Line Number:	2
Method Code:	H141
Quantity Tons:	0.05100
Quantity Waste:	102.000000
Quantity Unit:	P
Number of Containers:	1
Type of Container:	Fiberboard or plastic drums, barrels, kegs
Quantity Type:	Pounds
Federal Code:	D001
Year:	2019
EM Manifest ID:	1f70700b-dcb1-477f-a9e4-0d11f7a9417d
Generator EPA ID:	CAR000278135
Shipment Date:	2019-06-05
Manifest Number:	013528984FLE
Line Number:	3
Method Code:	H141
Quantity Tons:	0.04350
Quantity Waste:	87.000000
Quantity Unit:	P
Number of Containers:	1
Type of Container:	Fiber or plastic boxes, cartons, cases
Quantity Type:	Pounds
Federal Code:	D005
Year:	2019
EM Manifest ID:	1f70700b-dcb1-477f-a9e4-0d11f7a9417d
Generator EPA ID:	CAR000278135

TARGET T3216 (Continued) **S123520941**

Shipment Date:	2019-06-05
Manifest Number:	013528984FLE
Line Number:	3
Method Code:	H141
Quantity Tons:	0.04350
Quantity Waste:	87.000000
Quantity Unit:	P
Number of Containers:	1
Type of Container:	Fiber or plastic boxes, cartons, cases
Quantity Type:	Pounds
Federal Code:	D007
Year:	2019
EM Manifest ID:	1f70700b-dcb1-477f-a9e4-0d11f7a9417d
Generator EPA ID:	CAR000278135
Shipment Date:	2019-06-05
Manifest Number:	013528984FLE
Line Number:	3
Method Code:	H141
Quantity Tons:	0.04350
Quantity Waste:	87.000000
Quantity Unit:	P
Number of Containers:	1
Type of Container:	Fiber or plastic boxes, cartons, cases
Quantity Type:	Pounds
Federal Code:	D008
Year:	2019
EM Manifest ID:	1f70700b-dcb1-477f-a9e4-0d11f7a9417d
Generator EPA ID:	CAR000278135
Shipment Date:	2019-06-05
Manifest Number:	013528984FLE
Line Number:	3
Method Code:	H141
Quantity Tons:	0.04350
Quantity Waste:	87.000000
Quantity Unit:	P
Number of Containers:	1
Type of Container:	Fiber or plastic boxes, cartons, cases
Quantity Type:	Pounds
Federal Code:	D010
Year:	2019
EM Manifest ID:	1f70700b-dcb1-477f-a9e4-0d11f7a9417d
Generator EPA ID:	CAR000278135
Shipment Date:	2019-06-05
Manifest Number:	013528984FLE
Line Number:	3
Method Code:	H141
Quantity Tons:	0.04350
Quantity Waste:	87.000000
Quantity Unit:	P
Number of Containers:	1
Type of Container:	Fiber or plastic boxes, cartons, cases
Quantity Type:	Pounds
Federal Code:	D011

TARGET T3216 (Continued) **S123520941**

Year:	2019
EM Manifest ID:	1f70700b-dcb1-477f-a9e4-0d11f7a9417d
Generator EPA ID:	CAR000278135
Shipment Date:	2019-06-05
Manifest Number:	013528984FLE
Line Number:	3
Method Code:	H141
Quantity Tons:	0.04350
Quantity Waste:	87.000000
Quantity Unit:	P
Number of Containers:	1
Type of Container:	Fiber or plastic boxes, cartons, cases
Quantity Type:	Pounds
Federal Code:	D016

Year:	2019
EM Manifest ID:	1f70700b-dcb1-477f-a9e4-0d11f7a9417d
Generator EPA ID:	CAR000278135
Shipment Date:	2019-06-05
Manifest Number:	013528984FLE
Line Number:	3
Method Code:	H141
Quantity Tons:	0.04350
Quantity Waste:	87.000000
Quantity Unit:	P
Number of Containers:	1
Type of Container:	Fiber or plastic boxes, cartons, cases
Quantity Type:	Pounds
Federal Code:	D027

Year:	2019
EM Manifest ID:	1f70700b-dcb1-477f-a9e4-0d11f7a9417d
Generator EPA ID:	CAR000278135
Shipment Date:	2019-06-05
Manifest Number:	013528984FLE
Line Number:	3
Method Code:	H141
Quantity Tons:	0.04350
Quantity Waste:	87.000000
Quantity Unit:	P
Number of Containers:	1
Type of Container:	Fiber or plastic boxes, cartons, cases
Quantity Type:	Pounds
Federal Code:	D039

Year:	2019
EM Manifest ID:	1f70700b-dcb1-477f-a9e4-0d11f7a9417d
Generator EPA ID:	CAR000278135
Shipment Date:	2019-06-05
Manifest Number:	013528984FLE
Line Number:	3
Method Code:	H141
Quantity Tons:	0.04350
Quantity Waste:	87.000000
Quantity Unit:	P
Number of Containers:	1
Type of Container:	Fiber or plastic boxes, cartons, cases

TARGET T3216 (Continued) **S123520941**

Quantity Type: Pounds
Federal Code: U188

Year: 2019
EM Manifest ID: 1f70700b-dcb1-477f-a9e4-0d11f7a9417d
Generator EPA ID: CAR000278135
Shipment Date: 2019-06-05
Manifest Number: 013528984FLE
Line Number: 3
Method Code: H141
Quantity Tons: 0.04350
Quantity Waste: 87.000000
Quantity Unit: P
Number of Containers: 1
Type of Container: Fiber or plastic boxes, cartons, cases
Quantity Type: Pounds
Federal Code: U279

Year: 2019
EM Manifest ID: 1f70700b-dcb1-477f-a9e4-0d11f7a9417d
Generator EPA ID: CAR000278135
Shipment Date: 2019-06-05
Manifest Number: 013528984FLE
Line Number: 4
Method Code: H141
Quantity Tons: 0.00550
Quantity Waste: 11.000000
Quantity Unit: P
Number of Containers: 1
Type of Container: Fiberboard or plastic drums, barrels, kegs
Quantity Type: Pounds
Federal Code: D002

State:
Year: 2019
EM Manifest ID: 1f70700b-dcb1-477f-a9e4-0d11f7a9417d
Generator EPA ID: CAR000278135
Shipment Date: 2019-06-05
Manifest Number: 013528984FLE
Line Number: 1
Method Code: H141
Quantity Tons: 0.00650
Quantity Waste: 13.000000
Quantity Unit: P
Number of Containers: 1
Type of Container: Fiberboard or plastic drums, barrels, kegs
Quantity Type: Pounds
State Code: 331

Year: 2019
EM Manifest ID: 1f70700b-dcb1-477f-a9e4-0d11f7a9417d
Generator EPA ID: CAR000278135
Shipment Date: 2019-06-05
Manifest Number: 013528984FLE
Line Number: 2
Method Code: H141
Quantity Tons: 0.05100

TARGET T3216 (Continued) **S123520941**

Quantity Waste:	102.000000
Quantity Unit:	P
Number of Containers:	1
Type of Container:	Fiberboard or plastic drums, barrels, kegs
Quantity Type:	Pounds
State Code:	331
Year:	2019
EM Manifest ID:	1f70700b-dcb1-477f-a9e4-0d11f7a9417d
Generator EPA ID:	CAR000278135
Shipment Date:	2019-06-05
Manifest Number:	013528984FLE
Line Number:	3
Method Code:	H141
Quantity Tons:	0.04350
Quantity Waste:	87.000000
Quantity Unit:	P
Number of Containers:	1
Type of Container:	Fiber or plastic boxes, cartons, cases
Quantity Type:	Pounds
State Code:	331
Year:	2019
EM Manifest ID:	1f70700b-dcb1-477f-a9e4-0d11f7a9417d
Generator EPA ID:	CAR000278135
Shipment Date:	2019-06-05
Manifest Number:	013528984FLE
Line Number:	4
Method Code:	H141
Quantity Tons:	0.00550
Quantity Waste:	11.000000
Quantity Unit:	P
Number of Containers:	1
Type of Container:	Fiberboard or plastic drums, barrels, kegs
Quantity Type:	Pounds
State Code:	791
Year:	2019
EM Manifest ID:	1f70700b-dcb1-477f-a9e4-0d11f7a9417d
Generator EPA ID:	CAR000278135
Shipment Date:	2019-06-05
Manifest Number:	013528984FLE
Line Number:	5
Method Code:	H141
Quantity Tons:	0.09900
Quantity Waste:	198.000000
Quantity Unit:	P
Number of Containers:	2
Type of Container:	Fiber or plastic boxes, cartons, cases
Quantity Type:	Pounds
State Code:	331
Year:	2019
EM Manifest ID:	3058bd76-bfe2-4d24-8075-e68e46afc7d3
Shipment Date:	5/10/2019
Shipment Date:	5/10/2019

TARGET T3216 (Continued) **S123520941**

Receipt Date:	5/23/2019
Manifest Number:	013534171FLE
Generator EPA ID:	CAR000278135
Name:	TARGET 3216
Address:	620 S VIRGIL AVE SUITE 100
Address 2:	Not reported
City,State,Zip:	LOS ANGELES 90005
Telephone:	800-483-3718
Contact:	Store Manager
Contact Telephone:	888-555-1234
Contact Email:	Not reported
Transporter 1 EPA ID:	MAD039322250
Transporter Name:	Not reported
Transporter 1 Emergency Number:	Not reported
Transporter 2 EPA ID:	MAD039322250
Transporter Name 2:	Not reported
Transporter 2 Emergency Number:	Not reported
TSDF EPA ID:	CAD044429835
TSDF Name:	Clean Harbors Wilmington LLC
TSDF Address 1:	1737 East Denni Street
TSDF Address 2:	Not reported
TSDF City,State,Zip:	Wilmington 90744
TSDF Telephone:	800-483-3718
TSDFA EPA ID:	Not reported
Waste Code Description:	- Not reported
RCRA Code:	Not reported
Meth Code:	- Not reported
Quantity Tons:	Not reported
Waste Quantity:	Not reported
Quantity Unit:	Not reported

Federal:

Year:	2019
EM Manifest ID:	3058bd76-bfe2-4d24-8075-e68e46afc7d3
Generator EPA ID:	CAR000278135
Shipment Date:	2019-05-10
Manifest Number:	013534171FLE
Line Number:	1
Method Code:	H141
Quantity Tons:	0.01700
Quantity Waste:	34.000000
Quantity Unit:	P
Number of Containers:	1
Type of Container:	Fiber or plastic boxes, cartons, cases
Quantity Type:	Pounds
Federal Code:	D001

Year:	2019
EM Manifest ID:	3058bd76-bfe2-4d24-8075-e68e46afc7d3
Generator EPA ID:	CAR000278135
Shipment Date:	2019-05-10
Manifest Number:	013534171FLE
Line Number:	1
Method Code:	H141
Quantity Tons:	0.01700
Quantity Waste:	34.000000
Quantity Unit:	P
Number of Containers:	1

TARGET T3216 (Continued) **S123520941**

Type of Container:	Fiber or plastic boxes, cartons, cases
Quantity Type:	Pounds
Federal Code:	D035
Year:	2019
EM Manifest ID:	3058bd76-bfe2-4d24-8075-e68e46afc7d3
Generator EPA ID:	CAR000278135
Shipment Date:	2019-05-10
Manifest Number:	013534171FLE
Line Number:	3
Method Code:	H141
Quantity Tons:	0.02900
Quantity Waste:	58.000000
Quantity Unit:	P
Number of Containers:	1
Type of Container:	Fiberboard or plastic drums, barrels, kegs
Quantity Type:	Pounds
Federal Code:	D001
Year:	2019
EM Manifest ID:	3058bd76-bfe2-4d24-8075-e68e46afc7d3
Generator EPA ID:	CAR000278135
Shipment Date:	2019-05-10
Manifest Number:	013534171FLE
Line Number:	4
Method Code:	H141
Quantity Tons:	0.01150
Quantity Waste:	23.000000
Quantity Unit:	P
Number of Containers:	1
Type of Container:	Fiberboard or plastic drums, barrels, kegs
Quantity Type:	Pounds
Federal Code:	D001
Year:	2019
EM Manifest ID:	3058bd76-bfe2-4d24-8075-e68e46afc7d3
Generator EPA ID:	CAR000278135
Shipment Date:	2019-05-10
Manifest Number:	013534171FLE
Line Number:	4
Method Code:	H141
Quantity Tons:	0.01150
Quantity Waste:	23.000000
Quantity Unit:	P
Number of Containers:	1
Type of Container:	Fiberboard or plastic drums, barrels, kegs
Quantity Type:	Pounds
Federal Code:	D005
Year:	2019
EM Manifest ID:	3058bd76-bfe2-4d24-8075-e68e46afc7d3
Generator EPA ID:	CAR000278135
Shipment Date:	2019-05-10
Manifest Number:	013534171FLE
Line Number:	4
Method Code:	H141
Quantity Tons:	0.01150

TARGET T3216 (Continued) **S123520941**

Quantity Waste:	23.000000
Quantity Unit:	P
Number of Containers:	1
Type of Container:	Fiberboard or plastic drums, barrels, kegs
Quantity Type:	Pounds
Federal Code:	D007
Year:	2019
EM Manifest ID:	3058bd76-bfe2-4d24-8075-e68e46afc7d3
Generator EPA ID:	CAR000278135
Shipment Date:	2019-05-10
Manifest Number:	013534171FLE
Line Number:	4
Method Code:	H141
Quantity Tons:	0.01150
Quantity Waste:	23.000000
Quantity Unit:	P
Number of Containers:	1
Type of Container:	Fiberboard or plastic drums, barrels, kegs
Quantity Type:	Pounds
Federal Code:	D011
Year:	2019
EM Manifest ID:	3058bd76-bfe2-4d24-8075-e68e46afc7d3
Generator EPA ID:	CAR000278135
Shipment Date:	2019-05-10
Manifest Number:	013534171FLE
Line Number:	4
Method Code:	H141
Quantity Tons:	0.01150
Quantity Waste:	23.000000
Quantity Unit:	P
Number of Containers:	1
Type of Container:	Fiberboard or plastic drums, barrels, kegs
Quantity Type:	Pounds
Federal Code:	D018
Year:	2019
EM Manifest ID:	3058bd76-bfe2-4d24-8075-e68e46afc7d3
Generator EPA ID:	CAR000278135
Shipment Date:	2019-05-10
Manifest Number:	013534171FLE
Line Number:	4
Method Code:	H141
Quantity Tons:	0.01150
Quantity Waste:	23.000000
Quantity Unit:	P
Number of Containers:	1
Type of Container:	Fiberboard or plastic drums, barrels, kegs
Quantity Type:	Pounds
Federal Code:	D035
Year:	2019
EM Manifest ID:	3058bd76-bfe2-4d24-8075-e68e46afc7d3
Generator EPA ID:	CAR000278135
Shipment Date:	2019-05-10
Manifest Number:	013534171FLE

TARGET T3216 (Continued) **S123520941**

Line Number:	4
Method Code:	H141
Quantity Tons:	0.01150
Quantity Waste:	23.000000
Quantity Unit:	P
Number of Containers:	1
Type of Container:	Fiberboard or plastic drums, barrels, kegs
Quantity Type:	Pounds
Federal Code:	U002
Year:	2019
EM Manifest ID:	3058bd76-bfe2-4d24-8075-e68e46afc7d3
Generator EPA ID:	CAR000278135
Shipment Date:	2019-05-10
Manifest Number:	013534171FLE
Line Number:	4
Method Code:	H141
Quantity Tons:	0.01150
Quantity Waste:	23.000000
Quantity Unit:	P
Number of Containers:	1
Type of Container:	Fiberboard or plastic drums, barrels, kegs
Quantity Type:	Pounds
Federal Code:	U154
Year:	2019
EM Manifest ID:	3058bd76-bfe2-4d24-8075-e68e46afc7d3
Generator EPA ID:	CAR000278135
Shipment Date:	2019-05-10
Manifest Number:	013534171FLE
Line Number:	5
Method Code:	H141
Quantity Tons:	0.02400
Quantity Waste:	48.000000
Quantity Unit:	P
Number of Containers:	1
Type of Container:	Fiberboard or plastic drums, barrels, kegs
Quantity Type:	Pounds
Federal Code:	D001
Year:	2019
EM Manifest ID:	3058bd76-bfe2-4d24-8075-e68e46afc7d3
Generator EPA ID:	CAR000278135
Shipment Date:	2019-05-10
Manifest Number:	013534171FLE
Line Number:	6
Method Code:	H141
Quantity Tons:	0.00200
Quantity Waste:	4.000000
Quantity Unit:	P
Number of Containers:	1
Type of Container:	Fiberboard or plastic drums, barrels, kegs
Quantity Type:	Pounds
Federal Code:	P075
Year:	2019
EM Manifest ID:	3058bd76-bfe2-4d24-8075-e68e46afc7d3

TARGET T3216 (Continued) **S123520941**

Generator EPA ID:	CAR000278135
Shipment Date:	2019-05-10
Manifest Number:	013534171FLE
Line Number:	7
Method Code:	H141
Quantity Tons:	0.08000
Quantity Waste:	160.000000
Quantity Unit:	P
Number of Containers:	2
Type of Container:	Fiber or plastic boxes, cartons, cases
Quantity Type:	Pounds
Federal Code:	D005

Year:	2019
EM Manifest ID:	3058bd76-bfe2-4d24-8075-e68e46afc7d3
Generator EPA ID:	CAR000278135
Shipment Date:	2019-05-10
Manifest Number:	013534171FLE
Line Number:	7
Method Code:	H141
Quantity Tons:	0.08000
Quantity Waste:	160.000000
Quantity Unit:	P
Number of Containers:	2
Type of Container:	Fiber or plastic boxes, cartons, cases
Quantity Type:	Pounds
Federal Code:	D007

Year:	2019
EM Manifest ID:	3058bd76-bfe2-4d24-8075-e68e46afc7d3
Generator EPA ID:	CAR000278135
Shipment Date:	2019-05-10
Manifest Number:	013534171FLE
Line Number:	7
Method Code:	H141
Quantity Tons:	0.08000
Quantity Waste:	160.000000
Quantity Unit:	P
Number of Containers:	2
Type of Container:	Fiber or plastic boxes, cartons, cases
Quantity Type:	Pounds
Federal Code:	D008

Year:	2019
EM Manifest ID:	3058bd76-bfe2-4d24-8075-e68e46afc7d3
Generator EPA ID:	CAR000278135
Shipment Date:	2019-05-10
Manifest Number:	013534171FLE
Line Number:	7
Method Code:	H141
Quantity Tons:	0.08000
Quantity Waste:	160.000000
Quantity Unit:	P
Number of Containers:	2
Type of Container:	Fiber or plastic boxes, cartons, cases
Quantity Type:	Pounds
Federal Code:	D010

TARGET T3216 (Continued) **S123520941**

Year:	2019
EM Manifest ID:	3058bd76-bfe2-4d24-8075-e68e46afc7d3
Generator EPA ID:	CAR000278135
Shipment Date:	2019-05-10
Manifest Number:	013534171FLE
Line Number:	7
Method Code:	H141
Quantity Tons:	0.08000
Quantity Waste:	160.000000
Quantity Unit:	P
Number of Containers:	2
Type of Container:	Fiber or plastic boxes, cartons, cases
Quantity Type:	Pounds
Federal Code:	D011

Year:	2019
EM Manifest ID:	3058bd76-bfe2-4d24-8075-e68e46afc7d3
Generator EPA ID:	CAR000278135
Shipment Date:	2019-05-10
Manifest Number:	013534171FLE
Line Number:	7
Method Code:	H141
Quantity Tons:	0.08000
Quantity Waste:	160.000000
Quantity Unit:	P
Number of Containers:	2
Type of Container:	Fiber or plastic boxes, cartons, cases
Quantity Type:	Pounds
Federal Code:	D016

Year:	2019
EM Manifest ID:	3058bd76-bfe2-4d24-8075-e68e46afc7d3
Generator EPA ID:	CAR000278135
Shipment Date:	2019-05-10
Manifest Number:	013534171FLE
Line Number:	7
Method Code:	H141
Quantity Tons:	0.08000
Quantity Waste:	160.000000
Quantity Unit:	P
Number of Containers:	2
Type of Container:	Fiber or plastic boxes, cartons, cases
Quantity Type:	Pounds
Federal Code:	D027

Year:	2019
EM Manifest ID:	3058bd76-bfe2-4d24-8075-e68e46afc7d3
Generator EPA ID:	CAR000278135
Shipment Date:	2019-05-10
Manifest Number:	013534171FLE
Line Number:	7
Method Code:	H141
Quantity Tons:	0.08000
Quantity Waste:	160.000000
Quantity Unit:	P
Number of Containers:	2
Type of Container:	Fiber or plastic boxes, cartons, cases

TARGET T3216 (Continued) **S123520941**

Quantity Type:	Pounds
Federal Code:	D039
Year:	2019
EM Manifest ID:	3058bd76-bfe2-4d24-8075-e68e46afc7d3
Generator EPA ID:	CAR000278135
Shipment Date:	2019-05-10
Manifest Number:	013534171FLE
Line Number:	7
Method Code:	H141
Quantity Tons:	0.08000
Quantity Waste:	160.000000
Quantity Unit:	P
Number of Containers:	2
Type of Container:	Fiber or plastic boxes, cartons, cases
Quantity Type:	Pounds
Federal Code:	U188
Year:	2019
EM Manifest ID:	3058bd76-bfe2-4d24-8075-e68e46afc7d3
Generator EPA ID:	CAR000278135
Shipment Date:	2019-05-10
Manifest Number:	013534171FLE
Line Number:	7
Method Code:	H141
Quantity Tons:	0.08000
Quantity Waste:	160.000000
Quantity Unit:	P
Number of Containers:	2
Type of Container:	Fiber or plastic boxes, cartons, cases
Quantity Type:	Pounds
Federal Code:	U279
Year:	2019
EM Manifest ID:	3058bd76-bfe2-4d24-8075-e68e46afc7d3
Generator EPA ID:	CAR000278135
Shipment Date:	2019-05-10
Manifest Number:	013534171FLE
Line Number:	8
Method Code:	H141
Quantity Tons:	0.00200
Quantity Waste:	4.000000
Quantity Unit:	P
Number of Containers:	1
Type of Container:	Fiberboard or plastic drums, barrels, kegs
Quantity Type:	Pounds
Federal Code:	D002
Year:	2019
EM Manifest ID:	3058bd76-bfe2-4d24-8075-e68e46afc7d3
Generator EPA ID:	CAR000278135
Shipment Date:	2019-05-10
Manifest Number:	013534171FLE
Line Number:	9
Method Code:	H141
Quantity Tons:	0.04400
Quantity Waste:	88.000000

TARGET T3216 (Continued) **S123520941**

Quantity Unit: P
Number of Containers: 1
Type of Container: Fiberboard or plastic drums, barrels, kegs
Quantity Type: Pounds
Federal Code: D002

State:
Year: 2019
EM Manifest ID: 3058bd76-bfe2-4d24-8075-e68e46afc7d3
Generator EPA ID: CAR000278135
Shipment Date: 2019-05-10
Manifest Number: 013534171FLE
Line Number: 1
Method Code: H141
Quantity Tons: 0.01700
Quantity Waste: 34.000000
Quantity Unit: P
Number of Containers: 1
Type of Container: Fiber or plastic boxes, cartons, cases
Quantity Type: Pounds
State Code: 331

Year: 2019
EM Manifest ID: 3058bd76-bfe2-4d24-8075-e68e46afc7d3
Generator EPA ID: CAR000278135
Shipment Date: 2019-05-10
Manifest Number: 013534171FLE
Line Number: 2
Method Code: H141
Quantity Tons: 0.00300
Quantity Waste: 6.000000
Quantity Unit: P
Number of Containers: 1
Type of Container: Fiberboard or plastic drums, barrels, kegs
Quantity Type: Pounds
State Code: 141

Year: 2019
EM Manifest ID: 3058bd76-bfe2-4d24-8075-e68e46afc7d3
Generator EPA ID: CAR000278135
Shipment Date: 2019-05-10
Manifest Number: 013534171FLE
Line Number: 3
Method Code: H141
Quantity Tons: 0.02900
Quantity Waste: 58.000000
Quantity Unit: P
Number of Containers: 1
Type of Container: Fiberboard or plastic drums, barrels, kegs
Quantity Type: Pounds
State Code: 331

Year: 2019
EM Manifest ID: 3058bd76-bfe2-4d24-8075-e68e46afc7d3
Generator EPA ID: CAR000278135
Shipment Date: 2019-05-10
Manifest Number: 013534171FLE

TARGET T3216 (Continued) **S123520941**

Line Number:	4
Method Code:	H141
Quantity Tons:	0.01150
Quantity Waste:	23.000000
Quantity Unit:	P
Number of Containers:	1
Type of Container:	Fiberboard or plastic drums, barrels, kegs
Quantity Type:	Pounds
State Code:	331
Year:	2019
EM Manifest ID:	3058bd76-bfe2-4d24-8075-e68e46afc7d3
Generator EPA ID:	CAR000278135
Shipment Date:	2019-05-10
Manifest Number:	013534171FLE
Line Number:	5
Method Code:	H141
Quantity Tons:	0.02400
Quantity Waste:	48.000000
Quantity Unit:	P
Number of Containers:	1
Type of Container:	Fiberboard or plastic drums, barrels, kegs
Quantity Type:	Pounds
State Code:	141
Year:	2019
EM Manifest ID:	3058bd76-bfe2-4d24-8075-e68e46afc7d3
Generator EPA ID:	CAR000278135
Shipment Date:	2019-05-10
Manifest Number:	013534171FLE
Line Number:	6
Method Code:	H141
Quantity Tons:	0.00200
Quantity Waste:	4.000000
Quantity Unit:	P
Number of Containers:	1
Type of Container:	Fiberboard or plastic drums, barrels, kegs
Quantity Type:	Pounds
State Code:	331
Year:	2019
EM Manifest ID:	3058bd76-bfe2-4d24-8075-e68e46afc7d3
Generator EPA ID:	CAR000278135
Shipment Date:	2019-05-10
Manifest Number:	013534171FLE
Line Number:	7
Method Code:	H141
Quantity Tons:	0.08000
Quantity Waste:	160.000000
Quantity Unit:	P
Number of Containers:	2
Type of Container:	Fiber or plastic boxes, cartons, cases
Quantity Type:	Pounds
State Code:	331
Year:	2019
EM Manifest ID:	3058bd76-bfe2-4d24-8075-e68e46afc7d3

TARGET T3216 (Continued) **S123520941**

Generator EPA ID:	CAR000278135
Shipment Date:	2019-05-10
Manifest Number:	013534171FLE
Line Number:	8
Method Code:	H141
Quantity Tons:	0.00200
Quantity Waste:	4.000000
Quantity Unit:	P
Number of Containers:	1
Type of Container:	Fiberboard or plastic drums, barrels, kegs
Quantity Type:	Pounds
State Code:	791

Year:	2019
EM Manifest ID:	3058bd76-bfe2-4d24-8075-e68e46afc7d3
Generator EPA ID:	CAR000278135
Shipment Date:	2019-05-10
Manifest Number:	013534171FLE
Line Number:	9
Method Code:	H141
Quantity Tons:	0.04400
Quantity Waste:	88.000000
Quantity Unit:	P
Number of Containers:	1
Type of Container:	Fiberboard or plastic drums, barrels, kegs
Quantity Type:	Pounds
State Code:	122

Year:	2019
EM Manifest ID:	3058bd76-bfe2-4d24-8075-e68e46afc7d3
Generator EPA ID:	CAR000278135
Shipment Date:	2019-05-10
Manifest Number:	013534171FLE
Line Number:	10
Method Code:	H141
Quantity Tons:	0.10800
Quantity Waste:	216.000000
Quantity Unit:	P
Number of Containers:	3
Type of Container:	Fiber or plastic boxes, cartons, cases
Quantity Type:	Pounds
State Code:	331

Year:	2019
EM Manifest ID:	3058bd76-bfe2-4d24-8075-e68e46afc7d3
Generator EPA ID:	CAR000278135
Shipment Date:	2019-05-10
Manifest Number:	013534171FLE
Line Number:	11
Method Code:	H141
Quantity Tons:	0.23000
Quantity Waste:	460.000000
Quantity Unit:	P
Number of Containers:	2
Type of Container:	Fiberboard or plastic drums, barrels, kegs
Quantity Type:	Pounds
State Code:	331

TARGET T3216 (Continued) **S123520941**

Year:	2019
EM Manifest ID:	d8c6765c-94c7-4bf8-964e-fbf7ed72cfe2
Shipment Date:	4/9/2019
Shipment Date:	4/9/2019
Receipt Date:	4/22/2019
Manifest Number:	013534311FLE
Generator EPA ID:	CAR000278135
Name:	TARGET 3216
Address:	620 S VIRGIL AVE SUITE 100
Address 2:	Not reported
City,State,Zip:	LOS ANGELES 90005
Telephone:	800-483-3718
Contact:	Store Manager
Contact Telephone:	888-555-1234
Contact Email:	Not reported
Transporter 1 EPA ID:	MAD039322250
Transporter Name:	Not reported
Transporter 1 Emergency Number:	Not reported
Transporter 2 EPA ID:	MAD039322250
Transporter Name 2:	Not reported
Transporter 2 Emergency Number:	Not reported
TSDF EPA ID:	CAD044429835
TSDF Name:	Clean Harbors Wilmington LLC
TSDF Address 1:	1737 East Denni Street
TSDF Address 2:	Not reported
TSDF City,State,Zip:	Wilmington 90744
TSDF Telephone:	800-483-3718
TSDFA EPA ID:	Not reported
Waste Code Description:	- Not reported
RCRA Code:	Not reported
Meth Code:	- Not reported
Quantity Tons:	Not reported
Waste Quantity:	Not reported
Quantity Unit:	Not reported

Federal:

Year:	2019
EM Manifest ID:	d8c6765c-94c7-4bf8-964e-fbf7ed72cfe2
Generator EPA ID:	CAR000278135
Shipment Date:	2019-04-09
Manifest Number:	013534311FLE
Line Number:	1
Method Code:	H141
Quantity Tons:	0.00450
Quantity Waste:	9.000000
Quantity Unit:	P
Number of Containers:	1
Type of Container:	Fiberboard or plastic drums, barrels, kegs
Quantity Type:	Pounds
Federal Code:	D001

Year:	2019
EM Manifest ID:	d8c6765c-94c7-4bf8-964e-fbf7ed72cfe2
Generator EPA ID:	CAR000278135
Shipment Date:	2019-04-09
Manifest Number:	013534311FLE
Line Number:	1
Method Code:	H141

TARGET T3216 (Continued) **S123520941**

Quantity Tons:	0.00450
Quantity Waste:	9.000000
Quantity Unit:	P
Number of Containers:	1
Type of Container:	Fiberboard or plastic drums, barrels, kegs
Quantity Type:	Pounds
Federal Code:	D035
Year:	2019
EM Manifest ID:	d8c6765c-94c7-4bf8-964e-fbf7ed72cfe2
Generator EPA ID:	CAR000278135
Shipment Date:	2019-04-09
Manifest Number:	013534311FLE
Line Number:	5
Method Code:	H141
Quantity Tons:	0.04950
Quantity Waste:	99.000000
Quantity Unit:	P
Number of Containers:	1
Type of Container:	Fiber or plastic boxes, cartons, cases
Quantity Type:	Pounds
Federal Code:	D005
Year:	2019
EM Manifest ID:	d8c6765c-94c7-4bf8-964e-fbf7ed72cfe2
Generator EPA ID:	CAR000278135
Shipment Date:	2019-04-09
Manifest Number:	013534311FLE
Line Number:	5
Method Code:	H141
Quantity Tons:	0.04950
Quantity Waste:	99.000000
Quantity Unit:	P
Number of Containers:	1
Type of Container:	Fiber or plastic boxes, cartons, cases
Quantity Type:	Pounds
Federal Code:	D007
Year:	2019
EM Manifest ID:	d8c6765c-94c7-4bf8-964e-fbf7ed72cfe2
Generator EPA ID:	CAR000278135
Shipment Date:	2019-04-09
Manifest Number:	013534311FLE
Line Number:	5
Method Code:	H141
Quantity Tons:	0.04950
Quantity Waste:	99.000000
Quantity Unit:	P
Number of Containers:	1
Type of Container:	Fiber or plastic boxes, cartons, cases
Quantity Type:	Pounds
Federal Code:	D008
Year:	2019
EM Manifest ID:	d8c6765c-94c7-4bf8-964e-fbf7ed72cfe2
Generator EPA ID:	CAR000278135
Shipment Date:	2019-04-09

TARGET T3216 (Continued) **S123520941**

Manifest Number:	013534311FLE
Line Number:	5
Method Code:	H141
Quantity Tons:	0.04950
Quantity Waste:	99.000000
Quantity Unit:	P
Number of Containers:	1
Type of Container:	Fiber or plastic boxes, cartons, cases
Quantity Type:	Pounds
Federal Code:	D010
Year:	2019
EM Manifest ID:	d8c6765c-94c7-4bf8-964e-fbf7ed72cfe2
Generator EPA ID:	CAR000278135
Shipment Date:	2019-04-09
Manifest Number:	013534311FLE
Line Number:	5
Method Code:	H141
Quantity Tons:	0.04950
Quantity Waste:	99.000000
Quantity Unit:	P
Number of Containers:	1
Type of Container:	Fiber or plastic boxes, cartons, cases
Quantity Type:	Pounds
Federal Code:	D011
Year:	2019
EM Manifest ID:	d8c6765c-94c7-4bf8-964e-fbf7ed72cfe2
Generator EPA ID:	CAR000278135
Shipment Date:	2019-04-09
Manifest Number:	013534311FLE
Line Number:	5
Method Code:	H141
Quantity Tons:	0.04950
Quantity Waste:	99.000000
Quantity Unit:	P
Number of Containers:	1
Type of Container:	Fiber or plastic boxes, cartons, cases
Quantity Type:	Pounds
Federal Code:	D016
Year:	2019
EM Manifest ID:	d8c6765c-94c7-4bf8-964e-fbf7ed72cfe2
Generator EPA ID:	CAR000278135
Shipment Date:	2019-04-09
Manifest Number:	013534311FLE
Line Number:	5
Method Code:	H141
Quantity Tons:	0.04950
Quantity Waste:	99.000000
Quantity Unit:	P
Number of Containers:	1
Type of Container:	Fiber or plastic boxes, cartons, cases
Quantity Type:	Pounds
Federal Code:	D027
Year:	2019

TARGET T3216 (Continued) **S123520941**

EM Manifest ID:	d8c6765c-94c7-4bf8-964e-fbf7ed72cfe2
Generator EPA ID:	CAR000278135
Shipment Date:	2019-04-09
Manifest Number:	013534311FLE
Line Number:	5
Method Code:	H141
Quantity Tons:	0.04950
Quantity Waste:	99.000000
Quantity Unit:	P
Number of Containers:	1
Type of Container:	Fiber or plastic boxes, cartons, cases
Quantity Type:	Pounds
Federal Code:	U279

State:

Year:	2019
EM Manifest ID:	d8c6765c-94c7-4bf8-964e-fbf7ed72cfe2
Generator EPA ID:	CAR000278135
Shipment Date:	2019-04-09
Manifest Number:	013534311FLE
Line Number:	1
Method Code:	H141
Quantity Tons:	0.00450
Quantity Waste:	9.000000
Quantity Unit:	P
Number of Containers:	1
Type of Container:	Fiberboard or plastic drums, barrels, kegs
Quantity Type:	Pounds
State Code:	331

Year:	2019
EM Manifest ID:	d8c6765c-94c7-4bf8-964e-fbf7ed72cfe2
Generator EPA ID:	CAR000278135
Shipment Date:	2019-04-09
Manifest Number:	013534311FLE
Line Number:	2
Method Code:	H141
Quantity Tons:	0.00100
Quantity Waste:	2.000000
Quantity Unit:	P
Number of Containers:	1
Type of Container:	Cylinders
Quantity Type:	Pounds
State Code:	331

Year:	2019
EM Manifest ID:	d8c6765c-94c7-4bf8-964e-fbf7ed72cfe2
Generator EPA ID:	CAR000278135
Shipment Date:	2019-04-09
Manifest Number:	013534311FLE
Line Number:	3
Method Code:	H141
Quantity Tons:	0.00550
Quantity Waste:	11.000000
Quantity Unit:	P
Number of Containers:	1
Type of Container:	Fiberboard or plastic drums, barrels, kegs

TARGET T3216 (Continued) **S123520941**

Quantity Type:	Pounds
State Code:	331
Year:	2019
EM Manifest ID:	d8c6765c-94c7-4bf8-964e-fbf7ed72cfe2
Generator EPA ID:	CAR000278135
Shipment Date:	2019-04-09
Manifest Number:	013534311FLE
Line Number:	3
Method Code:	H141
Quantity Tons:	0.00550
Quantity Waste:	11.000000
Quantity Unit:	P
Number of Containers:	1
Type of Container:	Fiberboard or plastic drums, barrels, kegs
Quantity Type:	Pounds
State Code:	551
Year:	2019
EM Manifest ID:	d8c6765c-94c7-4bf8-964e-fbf7ed72cfe2
Generator EPA ID:	CAR000278135
Shipment Date:	2019-04-09
Manifest Number:	013534311FLE
Line Number:	4
Method Code:	H141
Quantity Tons:	0.00200
Quantity Waste:	4.000000
Quantity Unit:	P
Number of Containers:	1
Type of Container:	Cylinders
Quantity Type:	Pounds
State Code:	141
Year:	2019
EM Manifest ID:	d8c6765c-94c7-4bf8-964e-fbf7ed72cfe2
Generator EPA ID:	CAR000278135
Shipment Date:	2019-04-09
Manifest Number:	013534311FLE
Line Number:	5
Method Code:	H141
Quantity Tons:	0.04950
Quantity Waste:	99.000000
Quantity Unit:	P
Number of Containers:	1
Type of Container:	Fiber or plastic boxes, cartons, cases
Quantity Type:	Pounds
State Code:	331
Year:	2019
EM Manifest ID:	d8c6765c-94c7-4bf8-964e-fbf7ed72cfe2
Generator EPA ID:	CAR000278135
Shipment Date:	2019-04-09
Manifest Number:	013534311FLE
Line Number:	6
Method Code:	H141
Quantity Tons:	0.10700
Quantity Waste:	214.000000

TARGET T3216 (Continued) **S123520941**

Quantity Unit:	P
Number of Containers:	2
Type of Container:	Fiber or plastic boxes, cartons, cases
Quantity Type:	Pounds
State Code:	331

Year:	2019
EM Manifest ID:	1c5d7b10-3c93-44c0-8333-c2115b48faa2
Shipment Date:	3/26/2019
Shipment Date:	3/26/2019
Receipt Date:	4/8/2019
Manifest Number:	013247610FLE
Generator EPA ID:	CAR000278135
Name:	TARGET 3216
Address:	620 S VIRGIL AVE SUITE 100
Address 2:	Not reported
City,State,Zip:	LOS ANGELES 90005
Telephone:	800-483-3718
Contact:	Store Manager
Contact Telephone:	888-555-1234
Contact Email:	Not reported
Transporter 1 EPA ID:	MAD039322250
Transporter Name:	Not reported
Transporter 1 Emergency Number:	Not reported
Transporter 2 EPA ID:	MAD039322250
Transporter Name 2:	Not reported
Transporter 2 Emergency Number:	Not reported
TSDF EPA ID:	CAD044429835
TSDF Name:	Clean Harbors Wilmington LLC
TSDF Address 1:	1737 East Denni Street
TSDF Address 2:	Not reported
TSDF City,State,Zip:	Wilmington 90744
TSDF Telephone:	800-483-3718
TSDFA EPA ID:	Not reported
Waste Code Description:	- Not reported
RCRA Code:	Not reported
Meth Code:	- Not reported
Quantity Tons:	Not reported
Waste Quantity:	Not reported
Quantity Unit:	Not reported

Federal:

Year:	2019
EM Manifest ID:	1c5d7b10-3c93-44c0-8333-c2115b48faa2
Generator EPA ID:	CAR000278135
Shipment Date:	2019-03-26
Manifest Number:	013247610FLE
Line Number:	2
Method Code:	H141
Quantity Tons:	0.00600
Quantity Waste:	12.000000
Quantity Unit:	P
Number of Containers:	1
Type of Container:	Fiberboard or plastic drums, barrels, kegs
Quantity Type:	Pounds
Federal Code:	D001

TARGET T3216 (Continued) **S123520941**

Year:	2019
EM Manifest ID:	1c5d7b10-3c93-44c0-8333-c2115b48faa2
Generator EPA ID:	CAR000278135
Shipment Date:	2019-03-26
Manifest Number:	013247610FLE
Line Number:	3
Method Code:	H141
Quantity Tons:	0.00250
Quantity Waste:	5.000000
Quantity Unit:	P
Number of Containers:	1
Type of Container:	Fiberboard or plastic drums, barrels, kegs
Quantity Type:	Pounds
Federal Code:	D001

Year:	2019
EM Manifest ID:	1c5d7b10-3c93-44c0-8333-c2115b48faa2
Generator EPA ID:	CAR000278135
Shipment Date:	2019-03-26
Manifest Number:	013247610FLE
Line Number:	3
Method Code:	H141
Quantity Tons:	0.00250
Quantity Waste:	5.000000
Quantity Unit:	P
Number of Containers:	1
Type of Container:	Fiberboard or plastic drums, barrels, kegs
Quantity Type:	Pounds
Federal Code:	D005

Year:	2019
EM Manifest ID:	1c5d7b10-3c93-44c0-8333-c2115b48faa2
Generator EPA ID:	CAR000278135
Shipment Date:	2019-03-26
Manifest Number:	013247610FLE
Line Number:	3
Method Code:	H141
Quantity Tons:	0.00250
Quantity Waste:	5.000000
Quantity Unit:	P
Number of Containers:	1
Type of Container:	Fiberboard or plastic drums, barrels, kegs
Quantity Type:	Pounds
Federal Code:	D007

Year:	2019
EM Manifest ID:	1c5d7b10-3c93-44c0-8333-c2115b48faa2
Generator EPA ID:	CAR000278135
Shipment Date:	2019-03-26
Manifest Number:	013247610FLE
Line Number:	3
Method Code:	H141
Quantity Tons:	0.00250
Quantity Waste:	5.000000
Quantity Unit:	P
Number of Containers:	1
Type of Container:	Fiberboard or plastic drums, barrels, kegs

TARGET T3216 (Continued) **S123520941**

Quantity Type:	Pounds
Federal Code:	D011
Year:	2019
EM Manifest ID:	1c5d7b10-3c93-44c0-8333-c2115b48faa2
Generator EPA ID:	CAR000278135
Shipment Date:	2019-03-26
Manifest Number:	013247610FLE
Line Number:	3
Method Code:	H141
Quantity Tons:	0.00250
Quantity Waste:	5.000000
Quantity Unit:	P
Number of Containers:	1
Type of Container:	Fiberboard or plastic drums, barrels, kegs
Quantity Type:	Pounds
Federal Code:	D018
Year:	2019
EM Manifest ID:	1c5d7b10-3c93-44c0-8333-c2115b48faa2
Generator EPA ID:	CAR000278135
Shipment Date:	2019-03-26
Manifest Number:	013247610FLE
Line Number:	3
Method Code:	H141
Quantity Tons:	0.00250
Quantity Waste:	5.000000
Quantity Unit:	P
Number of Containers:	1
Type of Container:	Fiberboard or plastic drums, barrels, kegs
Quantity Type:	Pounds
Federal Code:	D035
Year:	2019
EM Manifest ID:	1c5d7b10-3c93-44c0-8333-c2115b48faa2
Generator EPA ID:	CAR000278135
Shipment Date:	2019-03-26
Manifest Number:	013247610FLE
Line Number:	3
Method Code:	H141
Quantity Tons:	0.00250
Quantity Waste:	5.000000
Quantity Unit:	P
Number of Containers:	1
Type of Container:	Fiberboard or plastic drums, barrels, kegs
Quantity Type:	Pounds
Federal Code:	U002
Year:	2019
EM Manifest ID:	1c5d7b10-3c93-44c0-8333-c2115b48faa2
Generator EPA ID:	CAR000278135
Shipment Date:	2019-03-26
Manifest Number:	013247610FLE
Line Number:	3
Method Code:	H141
Quantity Tons:	0.00250
Quantity Waste:	5.000000

TARGET T3216 (Continued) **S123520941**

Quantity Unit:	P
Number of Containers:	1
Type of Container:	Fiberboard or plastic drums, barrels, kegs
Quantity Type:	Pounds
Federal Code:	U154
Year:	2019
EM Manifest ID:	1c5d7b10-3c93-44c0-8333-c2115b48faa2
Generator EPA ID:	CAR000278135
Shipment Date:	2019-03-26
Manifest Number:	013247610FLE
Line Number:	4
Method Code:	H141
Quantity Tons:	0.00400
Quantity Waste:	8.000000
Quantity Unit:	P
Number of Containers:	1
Type of Container:	Fiberboard or plastic drums, barrels, kegs
Quantity Type:	Pounds
Federal Code:	D001
Year:	2019
EM Manifest ID:	1c5d7b10-3c93-44c0-8333-c2115b48faa2
Generator EPA ID:	CAR000278135
Shipment Date:	2019-03-26
Manifest Number:	013247610FLE
Line Number:	5
Method Code:	H141
Quantity Tons:	0.00200
Quantity Waste:	4.000000
Quantity Unit:	P
Number of Containers:	1
Type of Container:	Fiberboard or plastic drums, barrels, kegs
Quantity Type:	Pounds
Federal Code:	P075
Year:	2019
EM Manifest ID:	1c5d7b10-3c93-44c0-8333-c2115b48faa2
Generator EPA ID:	CAR000278135
Shipment Date:	2019-03-26
Manifest Number:	013247610FLE
Line Number:	6
Method Code:	H141
Quantity Tons:	0.03250
Quantity Waste:	65.000000
Quantity Unit:	P
Number of Containers:	1
Type of Container:	Fiber or plastic boxes, cartons, cases
Quantity Type:	Pounds
Federal Code:	D005
Year:	2019
EM Manifest ID:	1c5d7b10-3c93-44c0-8333-c2115b48faa2
Generator EPA ID:	CAR000278135
Shipment Date:	2019-03-26
Manifest Number:	013247610FLE
Line Number:	6

TARGET T3216 (Continued) **S123520941**

Method Code:	H141
Quantity Tons:	0.03250
Quantity Waste:	65.000000
Quantity Unit:	P
Number of Containers:	1
Type of Container:	Fiber or plastic boxes, cartons, cases
Quantity Type:	Pounds
Federal Code:	D007
Year:	2019
EM Manifest ID:	1c5d7b10-3c93-44c0-8333-c2115b48faa2
Generator EPA ID:	CAR000278135
Shipment Date:	2019-03-26
Manifest Number:	013247610FLE
Line Number:	6
Method Code:	H141
Quantity Tons:	0.03250
Quantity Waste:	65.000000
Quantity Unit:	P
Number of Containers:	1
Type of Container:	Fiber or plastic boxes, cartons, cases
Quantity Type:	Pounds
Federal Code:	D008
Year:	2019
EM Manifest ID:	1c5d7b10-3c93-44c0-8333-c2115b48faa2
Generator EPA ID:	CAR000278135
Shipment Date:	2019-03-26
Manifest Number:	013247610FLE
Line Number:	6
Method Code:	H141
Quantity Tons:	0.03250
Quantity Waste:	65.000000
Quantity Unit:	P
Number of Containers:	1
Type of Container:	Fiber or plastic boxes, cartons, cases
Quantity Type:	Pounds
Federal Code:	D010
Year:	2019
EM Manifest ID:	1c5d7b10-3c93-44c0-8333-c2115b48faa2
Generator EPA ID:	CAR000278135
Shipment Date:	2019-03-26
Manifest Number:	013247610FLE
Line Number:	6
Method Code:	H141
Quantity Tons:	0.03250
Quantity Waste:	65.000000
Quantity Unit:	P
Number of Containers:	1
Type of Container:	Fiber or plastic boxes, cartons, cases
Quantity Type:	Pounds
Federal Code:	D011
Year:	2019
EM Manifest ID:	1c5d7b10-3c93-44c0-8333-c2115b48faa2
Generator EPA ID:	CAR000278135

TARGET T3216 (Continued) **S123520941**

Shipment Date:	2019-03-26
Manifest Number:	013247610FLE
Line Number:	6
Method Code:	H141
Quantity Tons:	0.03250
Quantity Waste:	65.000000
Quantity Unit:	P
Number of Containers:	1
Type of Container:	Fiber or plastic boxes, cartons, cases
Quantity Type:	Pounds
Federal Code:	D016

Year:	2019
EM Manifest ID:	1c5d7b10-3c93-44c0-8333-c2115b48faa2
Generator EPA ID:	CAR000278135
Shipment Date:	2019-03-26
Manifest Number:	013247610FLE
Line Number:	6
Method Code:	H141
Quantity Tons:	0.03250
Quantity Waste:	65.000000
Quantity Unit:	P
Number of Containers:	1
Type of Container:	Fiber or plastic boxes, cartons, cases
Quantity Type:	Pounds
Federal Code:	D027

Year:	2019
EM Manifest ID:	1c5d7b10-3c93-44c0-8333-c2115b48faa2
Generator EPA ID:	CAR000278135
Shipment Date:	2019-03-26
Manifest Number:	013247610FLE
Line Number:	6
Method Code:	H141
Quantity Tons:	0.03250
Quantity Waste:	65.000000
Quantity Unit:	P
Number of Containers:	1
Type of Container:	Fiber or plastic boxes, cartons, cases
Quantity Type:	Pounds
Federal Code:	D039

Year:	2019
EM Manifest ID:	1c5d7b10-3c93-44c0-8333-c2115b48faa2
Generator EPA ID:	CAR000278135
Shipment Date:	2019-03-26
Manifest Number:	013247610FLE
Line Number:	6
Method Code:	H141
Quantity Tons:	0.03250
Quantity Waste:	65.000000
Quantity Unit:	P
Number of Containers:	1
Type of Container:	Fiber or plastic boxes, cartons, cases
Quantity Type:	Pounds
Federal Code:	U188

TARGET T3216 (Continued) **S123520941**

Year:	2019
EM Manifest ID:	1c5d7b10-3c93-44c0-8333-c2115b48faa2
Generator EPA ID:	CAR000278135
Shipment Date:	2019-03-26
Manifest Number:	013247610FLE
Line Number:	6
Method Code:	H141
Quantity Tons:	0.03250
Quantity Waste:	65.000000
Quantity Unit:	P
Number of Containers:	1
Type of Container:	Fiber or plastic boxes, cartons, cases
Quantity Type:	Pounds
Federal Code:	U279

State:

Year:	2019
EM Manifest ID:	1c5d7b10-3c93-44c0-8333-c2115b48faa2
Generator EPA ID:	CAR000278135
Shipment Date:	2019-03-26
Manifest Number:	013247610FLE
Line Number:	1
Method Code:	H141
Quantity Tons:	0.00450
Quantity Waste:	9.000000
Quantity Unit:	P
Number of Containers:	1
Type of Container:	Fiberboard or plastic drums, barrels, kegs
Quantity Type:	Pounds
State Code:	331

Year:	2019
EM Manifest ID:	1c5d7b10-3c93-44c0-8333-c2115b48faa2
Generator EPA ID:	CAR000278135
Shipment Date:	2019-03-26
Manifest Number:	013247610FLE
Line Number:	1
Method Code:	H141
Quantity Tons:	0.00450
Quantity Waste:	9.000000
Quantity Unit:	P
Number of Containers:	1
Type of Container:	Fiberboard or plastic drums, barrels, kegs
Quantity Type:	Pounds
State Code:	551

Year:	2019
EM Manifest ID:	1c5d7b10-3c93-44c0-8333-c2115b48faa2
Generator EPA ID:	CAR000278135
Shipment Date:	2019-03-26
Manifest Number:	013247610FLE
Line Number:	2
Method Code:	H141
Quantity Tons:	0.00600
Quantity Waste:	12.000000
Quantity Unit:	P
Number of Containers:	1

TARGET T3216 (Continued) **S123520941**

Type of Container:	Fiberboard or plastic drums, barrels, kegs
Quantity Type:	Pounds
State Code:	331
Year:	2019
EM Manifest ID:	1c5d7b10-3c93-44c0-8333-c2115b48faa2
Generator EPA ID:	CAR000278135
Shipment Date:	2019-03-26
Manifest Number:	013247610FLE
Line Number:	3
Method Code:	H141
Quantity Tons:	0.00250
Quantity Waste:	5.000000
Quantity Unit:	P
Number of Containers:	1
Type of Container:	Fiberboard or plastic drums, barrels, kegs
Quantity Type:	Pounds
State Code:	331
Year:	2019
EM Manifest ID:	1c5d7b10-3c93-44c0-8333-c2115b48faa2
Generator EPA ID:	CAR000278135
Shipment Date:	2019-03-26
Manifest Number:	013247610FLE
Line Number:	4
Method Code:	H141
Quantity Tons:	0.00400
Quantity Waste:	8.000000
Quantity Unit:	P
Number of Containers:	1
Type of Container:	Fiberboard or plastic drums, barrels, kegs
Quantity Type:	Pounds
State Code:	141
Year:	2019
EM Manifest ID:	1c5d7b10-3c93-44c0-8333-c2115b48faa2
Generator EPA ID:	CAR000278135
Shipment Date:	2019-03-26
Manifest Number:	013247610FLE
Line Number:	5
Method Code:	H141
Quantity Tons:	0.00200
Quantity Waste:	4.000000
Quantity Unit:	P
Number of Containers:	1
Type of Container:	Fiberboard or plastic drums, barrels, kegs
Quantity Type:	Pounds
State Code:	331
Year:	2019
EM Manifest ID:	1c5d7b10-3c93-44c0-8333-c2115b48faa2
Generator EPA ID:	CAR000278135
Shipment Date:	2019-03-26
Manifest Number:	013247610FLE
Line Number:	6
Method Code:	H141
Quantity Tons:	0.03250

TARGET T3216 (Continued) **S123520941**

Quantity Waste:	65.000000
Quantity Unit:	P
Number of Containers:	1
Type of Container:	Fiber or plastic boxes, cartons, cases
Quantity Type:	Pounds
State Code:	331
Year:	2019
EM Manifest ID:	1c5d7b10-3c93-44c0-8333-c2115b48faa2
Generator EPA ID:	CAR000278135
Shipment Date:	2019-03-26
Manifest Number:	013247610FLE
Line Number:	7
Method Code:	H141
Quantity Tons:	0.02750
Quantity Waste:	55.000000
Quantity Unit:	P
Number of Containers:	1
Type of Container:	Fiber or plastic boxes, cartons, cases
Quantity Type:	Pounds
State Code:	331
Year:	2019
EM Manifest ID:	1c5d7b10-3c93-44c0-8333-c2115b48faa2
Generator EPA ID:	CAR000278135
Shipment Date:	2019-03-26
Manifest Number:	013247610FLE
Line Number:	8
Method Code:	H141
Quantity Tons:	0.09500
Quantity Waste:	190.000000
Quantity Unit:	P
Number of Containers:	1
Type of Container:	Fiberboard or plastic drums, barrels, kegs
Quantity Type:	Pounds
State Code:	331
Year:	2019
EM Manifest ID:	14bf5b0e-3ec6-4545-9fc3-7325e75f2762
Shipment Date:	3/15/2019
Shipment Date:	3/15/2019
Receipt Date:	4/2/2019
Manifest Number:	013241744FLE
Generator EPA ID:	CAR000278135
Name:	TARGET 3216
Address:	620 S VIRGIL AVE SUITE 100
Address 2:	Not reported
City,State,Zip:	LOS ANGELES 90005
Telephone:	800-483-3718
Contact:	Store Manager
Contact Telephone:	888-555-1234
Contact Email:	Not reported
Transporter 1 EPA ID:	MAD039322250
Transporter Name:	Not reported
Transporter 1 Emergency Number:	Not reported
Transporter 2 EPA ID:	MAD039322250

TARGET T3216 (Continued) **S123520941**

Transporter Name 2:	Not reported
Transporter 2 Emergency Number:	Not reported
TSDF EPA ID:	CAD044429835
TSDF Name:	Clean Harbors Wilmington LLC
TSDF Address 1:	1737 East Denni Street
TSDF Address 2:	Not reported
TSDF City,State,Zip:	Wilmington 90744
TSDF Telephone:	800-483-3718
TSDFA EPA ID:	Not reported
Waste Code Description:	- Not reported
RCRA Code:	Not reported
Meth Code:	- Not reported
Quantity Tons:	Not reported
Waste Quantity:	Not reported
Quantity Unit:	Not reported

Federal:

Year:	2019
EM Manifest ID:	14bf5b0e-3ec6-4545-9fc3-7325e75f2762
Generator EPA ID:	CAR000278135
Shipment Date:	2019-03-15
Manifest Number:	013241744FLE
Line Number:	1
Method Code:	H141
Quantity Tons:	0.01000
Quantity Waste:	20.000000
Quantity Unit:	P
Number of Containers:	1
Type of Container:	Fiberboard or plastic drums, barrels, kegs
Quantity Type:	Pounds
Federal Code:	D001

Year:	2019
EM Manifest ID:	14bf5b0e-3ec6-4545-9fc3-7325e75f2762
Generator EPA ID:	CAR000278135
Shipment Date:	2019-03-15
Manifest Number:	013241744FLE
Line Number:	1
Method Code:	H141
Quantity Tons:	0.01000
Quantity Waste:	20.000000
Quantity Unit:	P
Number of Containers:	1
Type of Container:	Fiberboard or plastic drums, barrels, kegs
Quantity Type:	Pounds
Federal Code:	D035

Year:	2019
EM Manifest ID:	14bf5b0e-3ec6-4545-9fc3-7325e75f2762
Generator EPA ID:	CAR000278135
Shipment Date:	2019-03-15
Manifest Number:	013241744FLE
Line Number:	2
Method Code:	H141
Quantity Tons:	0.02400
Quantity Waste:	48.000000
Quantity Unit:	P
Number of Containers:	1

TARGET T3216 (Continued) **S123520941**

Type of Container:	Fiberboard or plastic drums, barrels, kegs
Quantity Type:	Pounds
Federal Code:	D001
Year:	2019
EM Manifest ID:	14bf5b0e-3ec6-4545-9fc3-7325e75f2762
Generator EPA ID:	CAR000278135
Shipment Date:	2019-03-15
Manifest Number:	013241744FLE
Line Number:	3
Method Code:	H141
Quantity Tons:	0.00200
Quantity Waste:	4.000000
Quantity Unit:	P
Number of Containers:	1
Type of Container:	Fiberboard or plastic drums, barrels, kegs
Quantity Type:	Pounds
Federal Code:	D001
Year:	2019
EM Manifest ID:	14bf5b0e-3ec6-4545-9fc3-7325e75f2762
Generator EPA ID:	CAR000278135
Shipment Date:	2019-03-15
Manifest Number:	013241744FLE
Line Number:	3
Method Code:	H141
Quantity Tons:	0.00200
Quantity Waste:	4.000000
Quantity Unit:	P
Number of Containers:	1
Type of Container:	Fiberboard or plastic drums, barrels, kegs
Quantity Type:	Pounds
Federal Code:	D005
Year:	2019
EM Manifest ID:	14bf5b0e-3ec6-4545-9fc3-7325e75f2762
Generator EPA ID:	CAR000278135
Shipment Date:	2019-03-15
Manifest Number:	013241744FLE
Line Number:	3
Method Code:	H141
Quantity Tons:	0.00200
Quantity Waste:	4.000000
Quantity Unit:	P
Number of Containers:	1
Type of Container:	Fiberboard or plastic drums, barrels, kegs
Quantity Type:	Pounds
Federal Code:	D007
Year:	2019
EM Manifest ID:	14bf5b0e-3ec6-4545-9fc3-7325e75f2762
Generator EPA ID:	CAR000278135
Shipment Date:	2019-03-15
Manifest Number:	013241744FLE
Line Number:	3
Method Code:	H141
Quantity Tons:	0.00200

TARGET T3216 (Continued) **S123520941**

Quantity Waste:	4.000000
Quantity Unit:	P
Number of Containers:	1
Type of Container:	Fiberboard or plastic drums, barrels, kegs
Quantity Type:	Pounds
Federal Code:	D011
Year:	2019
EM Manifest ID:	14bf5b0e-3ec6-4545-9fc3-7325e75f2762
Generator EPA ID:	CAR000278135
Shipment Date:	2019-03-15
Manifest Number:	013241744FLE
Line Number:	3
Method Code:	H141
Quantity Tons:	0.00200
Quantity Waste:	4.000000
Quantity Unit:	P
Number of Containers:	1
Type of Container:	Fiberboard or plastic drums, barrels, kegs
Quantity Type:	Pounds
Federal Code:	D018
Year:	2019
EM Manifest ID:	14bf5b0e-3ec6-4545-9fc3-7325e75f2762
Generator EPA ID:	CAR000278135
Shipment Date:	2019-03-15
Manifest Number:	013241744FLE
Line Number:	3
Method Code:	H141
Quantity Tons:	0.00200
Quantity Waste:	4.000000
Quantity Unit:	P
Number of Containers:	1
Type of Container:	Fiberboard or plastic drums, barrels, kegs
Quantity Type:	Pounds
Federal Code:	D035
Year:	2019
EM Manifest ID:	14bf5b0e-3ec6-4545-9fc3-7325e75f2762
Generator EPA ID:	CAR000278135
Shipment Date:	2019-03-15
Manifest Number:	013241744FLE
Line Number:	3
Method Code:	H141
Quantity Tons:	0.00200
Quantity Waste:	4.000000
Quantity Unit:	P
Number of Containers:	1
Type of Container:	Fiberboard or plastic drums, barrels, kegs
Quantity Type:	Pounds
Federal Code:	U002
Year:	2019
EM Manifest ID:	14bf5b0e-3ec6-4545-9fc3-7325e75f2762
Generator EPA ID:	CAR000278135
Shipment Date:	2019-03-15
Manifest Number:	013241744FLE

TARGET T3216 (Continued) **S123520941**

Line Number:	3
Method Code:	H141
Quantity Tons:	0.00200
Quantity Waste:	4.000000
Quantity Unit:	P
Number of Containers:	1
Type of Container:	Fiberboard or plastic drums, barrels, kegs
Quantity Type:	Pounds
Federal Code:	U154
Year:	2019
EM Manifest ID:	14bf5b0e-3ec6-4545-9fc3-7325e75f2762
Generator EPA ID:	CAR000278135
Shipment Date:	2019-03-15
Manifest Number:	013241744FLE
Line Number:	4
Method Code:	H141
Quantity Tons:	0.00200
Quantity Waste:	4.000000
Quantity Unit:	P
Number of Containers:	1
Type of Container:	Fiberboard or plastic drums, barrels, kegs
Quantity Type:	Pounds
Federal Code:	D001
Year:	2019
EM Manifest ID:	14bf5b0e-3ec6-4545-9fc3-7325e75f2762
Generator EPA ID:	CAR000278135
Shipment Date:	2019-03-15
Manifest Number:	013241744FLE
Line Number:	5
Method Code:	H141
Quantity Tons:	0.00150
Quantity Waste:	3.000000
Quantity Unit:	P
Number of Containers:	1
Type of Container:	Fiberboard or plastic drums, barrels, kegs
Quantity Type:	Pounds
Federal Code:	P075
Year:	2019
EM Manifest ID:	14bf5b0e-3ec6-4545-9fc3-7325e75f2762
Generator EPA ID:	CAR000278135
Shipment Date:	2019-03-15
Manifest Number:	013241744FLE
Line Number:	6
Method Code:	H141
Quantity Tons:	0.02050
Quantity Waste:	41.000000
Quantity Unit:	P
Number of Containers:	1
Type of Container:	Fiber or plastic boxes, cartons, cases
Quantity Type:	Pounds
Federal Code:	D005
Year:	2019
EM Manifest ID:	14bf5b0e-3ec6-4545-9fc3-7325e75f2762

TARGET T3216 (Continued) **S123520941**

Generator EPA ID:	CAR000278135
Shipment Date:	2019-03-15
Manifest Number:	013241744FLE
Line Number:	6
Method Code:	H141
Quantity Tons:	0.02050
Quantity Waste:	41.000000
Quantity Unit:	P
Number of Containers:	1
Type of Container:	Fiber or plastic boxes, cartons, cases
Quantity Type:	Pounds
Federal Code:	D007

Year:	2019
EM Manifest ID:	14bf5b0e-3ec6-4545-9fc3-7325e75f2762
Generator EPA ID:	CAR000278135
Shipment Date:	2019-03-15
Manifest Number:	013241744FLE
Line Number:	6
Method Code:	H141
Quantity Tons:	0.02050
Quantity Waste:	41.000000
Quantity Unit:	P
Number of Containers:	1
Type of Container:	Fiber or plastic boxes, cartons, cases
Quantity Type:	Pounds
Federal Code:	D008

Year:	2019
EM Manifest ID:	14bf5b0e-3ec6-4545-9fc3-7325e75f2762
Generator EPA ID:	CAR000278135
Shipment Date:	2019-03-15
Manifest Number:	013241744FLE
Line Number:	6
Method Code:	H141
Quantity Tons:	0.02050
Quantity Waste:	41.000000
Quantity Unit:	P
Number of Containers:	1
Type of Container:	Fiber or plastic boxes, cartons, cases
Quantity Type:	Pounds
Federal Code:	D010

Year:	2019
EM Manifest ID:	14bf5b0e-3ec6-4545-9fc3-7325e75f2762
Generator EPA ID:	CAR000278135
Shipment Date:	2019-03-15
Manifest Number:	013241744FLE
Line Number:	6
Method Code:	H141
Quantity Tons:	0.02050
Quantity Waste:	41.000000
Quantity Unit:	P
Number of Containers:	1
Type of Container:	Fiber or plastic boxes, cartons, cases
Quantity Type:	Pounds
Federal Code:	D011

TARGET T3216 (Continued) **S123520941**

Year:	2019
EM Manifest ID:	14bf5b0e-3ec6-4545-9fc3-7325e75f2762
Generator EPA ID:	CAR000278135
Shipment Date:	2019-03-15
Manifest Number:	013241744FLE
Line Number:	6
Method Code:	H141
Quantity Tons:	0.02050
Quantity Waste:	41.000000
Quantity Unit:	P
Number of Containers:	1
Type of Container:	Fiber or plastic boxes, cartons, cases
Quantity Type:	Pounds
Federal Code:	D016

Year:	2019
EM Manifest ID:	14bf5b0e-3ec6-4545-9fc3-7325e75f2762
Generator EPA ID:	CAR000278135
Shipment Date:	2019-03-15
Manifest Number:	013241744FLE
Line Number:	6
Method Code:	H141
Quantity Tons:	0.02050
Quantity Waste:	41.000000
Quantity Unit:	P
Number of Containers:	1
Type of Container:	Fiber or plastic boxes, cartons, cases
Quantity Type:	Pounds
Federal Code:	D027

Year:	2019
EM Manifest ID:	14bf5b0e-3ec6-4545-9fc3-7325e75f2762
Generator EPA ID:	CAR000278135
Shipment Date:	2019-03-15
Manifest Number:	013241744FLE
Line Number:	6
Method Code:	H141
Quantity Tons:	0.02050
Quantity Waste:	41.000000
Quantity Unit:	P
Number of Containers:	1
Type of Container:	Fiber or plastic boxes, cartons, cases
Quantity Type:	Pounds
Federal Code:	D039

Year:	2019
EM Manifest ID:	14bf5b0e-3ec6-4545-9fc3-7325e75f2762
Generator EPA ID:	CAR000278135
Shipment Date:	2019-03-15
Manifest Number:	013241744FLE
Line Number:	6
Method Code:	H141
Quantity Tons:	0.02050
Quantity Waste:	41.000000
Quantity Unit:	P
Number of Containers:	1
Type of Container:	Fiber or plastic boxes, cartons, cases

TARGET T3216 (Continued) **S123520941**

Quantity Type: Pounds
Federal Code: U188

Year: 2019
EM Manifest ID: 14bf5b0e-3ec6-4545-9fc3-7325e75f2762
Generator EPA ID: CAR000278135
Shipment Date: 2019-03-15
Manifest Number: 013241744FLE
Line Number: 6
Method Code: H141
Quantity Tons: 0.02050
Quantity Waste: 41.000000
Quantity Unit: P
Number of Containers: 1
Type of Container: Fiber or plastic boxes, cartons, cases
Quantity Type: Pounds
Federal Code: U279

Year: 2019
EM Manifest ID: 14bf5b0e-3ec6-4545-9fc3-7325e75f2762
Generator EPA ID: CAR000278135
Shipment Date: 2019-03-15
Manifest Number: 013241744FLE
Line Number: 7
Method Code: H141
Quantity Tons: 0.00200
Quantity Waste: 4.000000
Quantity Unit: P
Number of Containers: 1
Type of Container: Fiberboard or plastic drums, barrels, kegs
Quantity Type: Pounds
Federal Code: D002

State:
Year: 2019
EM Manifest ID: 14bf5b0e-3ec6-4545-9fc3-7325e75f2762
Generator EPA ID: CAR000278135
Shipment Date: 2019-03-15
Manifest Number: 013241744FLE
Line Number: 1
Method Code: H141
Quantity Tons: 0.01000
Quantity Waste: 20.000000
Quantity Unit: P
Number of Containers: 1
Type of Container: Fiberboard or plastic drums, barrels, kegs
Quantity Type: Pounds
State Code: 331

Year: 2019
EM Manifest ID: 14bf5b0e-3ec6-4545-9fc3-7325e75f2762
Generator EPA ID: CAR000278135
Shipment Date: 2019-03-15
Manifest Number: 013241744FLE
Line Number: 2
Method Code: H141
Quantity Tons: 0.02400

TARGET T3216 (Continued) **S123520941**

Quantity Waste:	48.000000
Quantity Unit:	P
Number of Containers:	1
Type of Container:	Fiberboard or plastic drums, barrels, kegs
Quantity Type:	Pounds
State Code:	331
Year:	2019
EM Manifest ID:	14bf5b0e-3ec6-4545-9fc3-7325e75f2762
Generator EPA ID:	CAR000278135
Shipment Date:	2019-03-15
Manifest Number:	013241744FLE
Line Number:	3
Method Code:	H141
Quantity Tons:	0.00200
Quantity Waste:	4.000000
Quantity Unit:	P
Number of Containers:	1
Type of Container:	Fiberboard or plastic drums, barrels, kegs
Quantity Type:	Pounds
State Code:	331
Year:	2019
EM Manifest ID:	14bf5b0e-3ec6-4545-9fc3-7325e75f2762
Generator EPA ID:	CAR000278135
Shipment Date:	2019-03-15
Manifest Number:	013241744FLE
Line Number:	4
Method Code:	H141
Quantity Tons:	0.00200
Quantity Waste:	4.000000
Quantity Unit:	P
Number of Containers:	1
Type of Container:	Fiberboard or plastic drums, barrels, kegs
Quantity Type:	Pounds
State Code:	141
Year:	2019
EM Manifest ID:	14bf5b0e-3ec6-4545-9fc3-7325e75f2762
Generator EPA ID:	CAR000278135
Shipment Date:	2019-03-15
Manifest Number:	013241744FLE
Line Number:	5
Method Code:	H141
Quantity Tons:	0.00150
Quantity Waste:	3.000000
Quantity Unit:	P
Number of Containers:	1
Type of Container:	Fiberboard or plastic drums, barrels, kegs
Quantity Type:	Pounds
State Code:	331
Year:	2019
EM Manifest ID:	14bf5b0e-3ec6-4545-9fc3-7325e75f2762
Generator EPA ID:	CAR000278135
Shipment Date:	2019-03-15
Manifest Number:	013241744FLE

TARGET T3216 (Continued) **S123520941**

Line Number:	6
Method Code:	H141
Quantity Tons:	0.02050
Quantity Waste:	41.000000
Quantity Unit:	P
Number of Containers:	1
Type of Container:	Fiber or plastic boxes, cartons, cases
Quantity Type:	Pounds
State Code:	331
Year:	2019
EM Manifest ID:	14bf5b0e-3ec6-4545-9fc3-7325e75f2762
Generator EPA ID:	CAR000278135
Shipment Date:	2019-03-15
Manifest Number:	013241744FLE
Line Number:	7
Method Code:	H141
Quantity Tons:	0.00200
Quantity Waste:	4.000000
Quantity Unit:	P
Number of Containers:	1
Type of Container:	Fiberboard or plastic drums, barrels, kegs
Quantity Type:	Pounds
State Code:	122
Year:	2019
EM Manifest ID:	14bf5b0e-3ec6-4545-9fc3-7325e75f2762
Generator EPA ID:	CAR000278135
Shipment Date:	2019-03-15
Manifest Number:	013241744FLE
Line Number:	8
Method Code:	H141
Quantity Tons:	0.10000
Quantity Waste:	200.000000
Quantity Unit:	P
Number of Containers:	1
Type of Container:	Fiberboard or plastic drums, barrels, kegs
Quantity Type:	Pounds
State Code:	331
Year:	2019
EM Manifest ID:	14bf5b0e-3ec6-4545-9fc3-7325e75f2762
Generator EPA ID:	CAR000278135
Shipment Date:	2019-03-15
Manifest Number:	013241744FLE
Line Number:	9
Method Code:	H141
Quantity Tons:	0.02800
Quantity Waste:	56.000000
Quantity Unit:	P
Number of Containers:	1
Type of Container:	Fiber or plastic boxes, cartons, cases
Quantity Type:	Pounds
State Code:	331
Year:	2019

TARGET T3216 (Continued) **S123520941**

EM Manifest ID:	513bcb5d-354d-44d1-8957-a16f21f61464
Shipment Date:	2/26/2019
Shipment Date:	2/26/2019
Receipt Date:	3/11/2019
Manifest Number:	013241772FLE
Generator EPA ID:	CAR000278135
Name:	TARGET STORE T3216
Address:	620 S VIRGIL AVE
Address 2:	SUITE 100
City,State,Zip:	LOS ANGELES 90005
Telephone:	800-483-3718
Contact:	Store Manager
Contact Telephone:	888-555-1234
Contact Email:	Not reported
Transporter 1 EPA ID:	MAD039322250
Transporter Name:	Not reported
Transporter 1 Emergency Number:	Not reported
Transporter 2 EPA ID:	MAD039322250
Transporter Name 2:	Not reported
Transporter 2 Emergency Number:	Not reported
TSDF EPA ID:	CAD044429835
TSDF Name:	Clean Harbors Wilmington LLC
TSDF Address 1:	1737 East Denni Street
TSDF Address 2:	Not reported
TSDF City,State,Zip:	Wilmington 90744
TSDF Telephone:	800-483-3718
TSDFA EPA ID:	Not reported
Waste Code Description:	- Not reported
RCRA Code:	Not reported
Meth Code:	- Not reported
Quantity Tons:	Not reported
Waste Quantity:	Not reported
Quantity Unit:	Not reported

Federal:

Year:	2019
EM Manifest ID:	513bcb5d-354d-44d1-8957-a16f21f61464
Generator EPA ID:	CAR000278135
Shipment Date:	2019-02-26
Manifest Number:	013241772FLE
Line Number:	3
Method Code:	H141
Quantity Tons:	0.01850
Quantity Waste:	37.000000
Quantity Unit:	P
Number of Containers:	1
Type of Container:	Fiberboard or plastic drums, barrels, kegs
Quantity Type:	Pounds
Federal Code:	D005

Year:	2019
EM Manifest ID:	513bcb5d-354d-44d1-8957-a16f21f61464
Generator EPA ID:	CAR000278135
Shipment Date:	2019-02-26
Manifest Number:	013241772FLE
Line Number:	3
Method Code:	H141
Quantity Tons:	0.01850

TARGET T3216 (Continued) **S123520941**

Quantity Waste:	37.000000
Quantity Unit:	P
Number of Containers:	1
Type of Container:	Fiberboard or plastic drums, barrels, kegs
Quantity Type:	Pounds
Federal Code:	D007
Year:	2019
EM Manifest ID:	513bcb5d-354d-44d1-8957-a16f21f61464
Generator EPA ID:	CAR000278135
Shipment Date:	2019-02-26
Manifest Number:	013241772FLE
Line Number:	3
Method Code:	H141
Quantity Tons:	0.01850
Quantity Waste:	37.000000
Quantity Unit:	P
Number of Containers:	1
Type of Container:	Fiberboard or plastic drums, barrels, kegs
Quantity Type:	Pounds
Federal Code:	D008
Year:	2019
EM Manifest ID:	513bcb5d-354d-44d1-8957-a16f21f61464
Generator EPA ID:	CAR000278135
Shipment Date:	2019-02-26
Manifest Number:	013241772FLE
Line Number:	3
Method Code:	H141
Quantity Tons:	0.01850
Quantity Waste:	37.000000
Quantity Unit:	P
Number of Containers:	1
Type of Container:	Fiberboard or plastic drums, barrels, kegs
Quantity Type:	Pounds
Federal Code:	D010
Year:	2019
EM Manifest ID:	513bcb5d-354d-44d1-8957-a16f21f61464
Generator EPA ID:	CAR000278135
Shipment Date:	2019-02-26
Manifest Number:	013241772FLE
Line Number:	3
Method Code:	H141
Quantity Tons:	0.01850
Quantity Waste:	37.000000
Quantity Unit:	P
Number of Containers:	1
Type of Container:	Fiberboard or plastic drums, barrels, kegs
Quantity Type:	Pounds
Federal Code:	D011
Year:	2019
EM Manifest ID:	513bcb5d-354d-44d1-8957-a16f21f61464
Generator EPA ID:	CAR000278135
Shipment Date:	2019-02-26
Manifest Number:	013241772FLE

TARGET T3216 (Continued) **S123520941**

Line Number:	3
Method Code:	H141
Quantity Tons:	0.01850
Quantity Waste:	37.000000
Quantity Unit:	P
Number of Containers:	1
Type of Container:	Fiberboard or plastic drums, barrels, kegs
Quantity Type:	Pounds
Federal Code:	D016
Year:	2019
EM Manifest ID:	513bcb5d-354d-44d1-8957-a16f21f61464
Generator EPA ID:	CAR000278135
Shipment Date:	2019-02-26
Manifest Number:	013241772FLE
Line Number:	3
Method Code:	H141
Quantity Tons:	0.01850
Quantity Waste:	37.000000
Quantity Unit:	P
Number of Containers:	1
Type of Container:	Fiberboard or plastic drums, barrels, kegs
Quantity Type:	Pounds
Federal Code:	D027
Year:	2019
EM Manifest ID:	513bcb5d-354d-44d1-8957-a16f21f61464
Generator EPA ID:	CAR000278135
Shipment Date:	2019-02-26
Manifest Number:	013241772FLE
Line Number:	3
Method Code:	H141
Quantity Tons:	0.01850
Quantity Waste:	37.000000
Quantity Unit:	P
Number of Containers:	1
Type of Container:	Fiberboard or plastic drums, barrels, kegs
Quantity Type:	Pounds
Federal Code:	D039
Year:	2019
EM Manifest ID:	513bcb5d-354d-44d1-8957-a16f21f61464
Generator EPA ID:	CAR000278135
Shipment Date:	2019-02-26
Manifest Number:	013241772FLE
Line Number:	3
Method Code:	H141
Quantity Tons:	0.01850
Quantity Waste:	37.000000
Quantity Unit:	P
Number of Containers:	1
Type of Container:	Fiberboard or plastic drums, barrels, kegs
Quantity Type:	Pounds
Federal Code:	U188
Year:	2019
EM Manifest ID:	513bcb5d-354d-44d1-8957-a16f21f61464

TARGET T3216 (Continued) **S123520941**

Generator EPA ID: CAR000278135
Shipment Date: 2019-02-26
Manifest Number: 013241772FLE
Line Number: 3
Method Code: H141
Quantity Tons: 0.01850
Quantity Waste: 37.000000
Quantity Unit: P
Number of Containers: 1
Type of Container: Fiberboard or plastic drums, barrels, kegs
Quantity Type: Pounds
Federal Code: U279

Year: 2019
EM Manifest ID: 513bcb5d-354d-44d1-8957-a16f21f61464
Generator EPA ID: CAR000278135
Shipment Date: 2019-02-26
Manifest Number: 013241772FLE
Line Number: 4
Method Code: H141
Quantity Tons: 0.04950
Quantity Waste: 99.000000
Quantity Unit: P
Number of Containers: 1
Type of Container: Fiberboard or plastic drums, barrels, kegs
Quantity Type: Pounds
Federal Code: D002

State:
Year: 2019
EM Manifest ID: 513bcb5d-354d-44d1-8957-a16f21f61464
Generator EPA ID: CAR000278135
Shipment Date: 2019-02-26
Manifest Number: 013241772FLE
Line Number: 1
Method Code: H141
Quantity Tons: 0.01550
Quantity Waste: 31.000000
Quantity Unit: P
Number of Containers: 1
Type of Container: Fiberboard or plastic drums, barrels, kegs
Quantity Type: Pounds
State Code: 331

Year: 2019
EM Manifest ID: 513bcb5d-354d-44d1-8957-a16f21f61464
Generator EPA ID: CAR000278135
Shipment Date: 2019-02-26
Manifest Number: 013241772FLE
Line Number: 1
Method Code: H141
Quantity Tons: 0.01550
Quantity Waste: 31.000000
Quantity Unit: P
Number of Containers: 1
Type of Container: Fiberboard or plastic drums, barrels, kegs
Quantity Type: Pounds

TARGET T3216 (Continued) **S123520941**

State Code: 551

Year: 2019
EM Manifest ID: 513bcb5d-354d-44d1-8957-a16f21f61464
Generator EPA ID: CAR000278135
Shipment Date: 2019-02-26
Manifest Number: 013241772FLE
Line Number: 2
Method Code: H141
Quantity Tons: 0.00200
Quantity Waste: 4.000000
Quantity Unit: P
Number of Containers: 1
Type of Container: Cylinders
Quantity Type: Pounds
State Code: 141

Year: 2019
EM Manifest ID: 513bcb5d-354d-44d1-8957-a16f21f61464
Generator EPA ID: CAR000278135
Shipment Date: 2019-02-26
Manifest Number: 013241772FLE
Line Number: 3
Method Code: H141
Quantity Tons: 0.01850
Quantity Waste: 37.000000
Quantity Unit: P
Number of Containers: 1
Type of Container: Fiberboard or plastic drums, barrels, kegs
Quantity Type: Pounds
State Code: 331

Year: 2019
EM Manifest ID: 513bcb5d-354d-44d1-8957-a16f21f61464
Generator EPA ID: CAR000278135
Shipment Date: 2019-02-26
Manifest Number: 013241772FLE
Line Number: 4
Method Code: H141
Quantity Tons: 0.04950
Quantity Waste: 99.000000
Quantity Unit: P
Number of Containers: 1
Type of Container: Fiberboard or plastic drums, barrels, kegs
Quantity Type: Pounds
State Code: 122

Year: 2019
EM Manifest ID: 513bcb5d-354d-44d1-8957-a16f21f61464
Generator EPA ID: CAR000278135
Shipment Date: 2019-02-26
Manifest Number: 013241772FLE
Line Number: 5
Method Code: H141
Quantity Tons: 0.08900
Quantity Waste: 178.000000
Quantity Unit: P

TARGET T3216 (Continued) **S123520941**

Number of Containers:	2
Type of Container:	Fiber or plastic boxes, cartons, cases
Quantity Type:	Pounds
State Code:	331

Additional Information:

Year:	2018
EM Manifest ID:	162806
Shipment Date:	9/28/2018
Shipment Date:	9/28/2018
Receipt Date:	10/10/2018
Manifest Number:	011880036FLE
Generator EPA ID:	CAR000278135
Name:	TARGET 3216
Address:	620 S VIRGIL AVE SUITE 100
Address 2:	Not reported
City,State,Zip:	LOS ANGELES 90005
Telephone:	800-483-3718
Contact:	Store Manager
Contact Telephone:	888-555-1234
Contact Email:	Not reported
Transporter 1 EPA ID:	MAD039322250
Transporter Name:	Not reported
Transporter 1 Emergency Number:	Not reported
Transporter 2 EPA ID:	MAD039322250
Transporter Name 2:	Not reported
Transporter 2 Emergency Number:	Not reported
TSDF EPA ID:	CAD044429835
TSDF Name:	Clean Harbors Wilmington LLC
TSDF Address 1:	1737 East Denni Street
TSDF Address 2:	Not reported
TSDF City,State,Zip:	Wilmington 90744
TSDF Telephone:	800-483-3718
TSDFA EPA ID:	Not reported
Waste Code Description:	- Not reported
RCRA Code:	Not reported
Meth Code:	- Not reported
Quantity Tons:	Not reported
Waste Quantity:	Not reported
Quantity Unit:	Not reported

Federal:

Year:	2018
EM Manifest ID:	162806
Generator EPA ID:	CAR000278135
Shipment Date:	2018-09-28
Manifest Number:	011880036FLE
Line Number:	1
Method Code:	H141
Quantity Tons:	0.00700
Quantity Waste:	14.000000
Quantity Unit:	P
Number of Containers:	1
Type of Container:	Fiberboard or plastic drums, barrels, kegs
Quantity Type:	Pounds
Federal Code:	D001

TARGET T3216 (Continued) **S123520941**

Year:	2018
EM Manifest ID:	162806
Generator EPA ID:	CAR000278135
Shipment Date:	2018-09-28
Manifest Number:	011880036FLE
Line Number:	1
Method Code:	H141
Quantity Tons:	0.00700
Quantity Waste:	14.000000
Quantity Unit:	P
Number of Containers:	1
Type of Container:	Fiberboard or plastic drums, barrels, kegs
Quantity Type:	Pounds
Federal Code:	D035

Year:	2018
EM Manifest ID:	162806
Generator EPA ID:	CAR000278135
Shipment Date:	2018-09-28
Manifest Number:	011880036FLE
Line Number:	3
Method Code:	H141
Quantity Tons:	0.00700
Quantity Waste:	14.000000
Quantity Unit:	P
Number of Containers:	1
Type of Container:	Fiberboard or plastic drums, barrels, kegs
Quantity Type:	Pounds
Federal Code:	D001

Year:	2018
EM Manifest ID:	162806
Generator EPA ID:	CAR000278135
Shipment Date:	2018-09-28
Manifest Number:	011880036FLE
Line Number:	4
Method Code:	H141
Quantity Tons:	0.00450
Quantity Waste:	9.000000
Quantity Unit:	P
Number of Containers:	1
Type of Container:	Fiberboard or plastic drums, barrels, kegs
Quantity Type:	Pounds
Federal Code:	D001

Year:	2018
EM Manifest ID:	162806
Generator EPA ID:	CAR000278135
Shipment Date:	2018-09-28
Manifest Number:	011880036FLE
Line Number:	4
Method Code:	H141
Quantity Tons:	0.00450
Quantity Waste:	9.000000
Quantity Unit:	P
Number of Containers:	1
Type of Container:	Fiberboard or plastic drums, barrels, kegs

TARGET T3216 (Continued) **S123520941**

Quantity Type:	Pounds
Federal Code:	D005
Year:	2018
EM Manifest ID:	162806
Generator EPA ID:	CAR000278135
Shipment Date:	2018-09-28
Manifest Number:	011880036FLE
Line Number:	4
Method Code:	H141
Quantity Tons:	0.00450
Quantity Waste:	9.000000
Quantity Unit:	P
Number of Containers:	1
Type of Container:	Fiberboard or plastic drums, barrels, kegs
Quantity Type:	Pounds
Federal Code:	D007
Year:	2018
EM Manifest ID:	162806
Generator EPA ID:	CAR000278135
Shipment Date:	2018-09-28
Manifest Number:	011880036FLE
Line Number:	4
Method Code:	H141
Quantity Tons:	0.00450
Quantity Waste:	9.000000
Quantity Unit:	P
Number of Containers:	1
Type of Container:	Fiberboard or plastic drums, barrels, kegs
Quantity Type:	Pounds
Federal Code:	D011
Year:	2018
EM Manifest ID:	162806
Generator EPA ID:	CAR000278135
Shipment Date:	2018-09-28
Manifest Number:	011880036FLE
Line Number:	4
Method Code:	H141
Quantity Tons:	0.00450
Quantity Waste:	9.000000
Quantity Unit:	P
Number of Containers:	1
Type of Container:	Fiberboard or plastic drums, barrels, kegs
Quantity Type:	Pounds
Federal Code:	D018
Year:	2018
EM Manifest ID:	162806
Generator EPA ID:	CAR000278135
Shipment Date:	2018-09-28
Manifest Number:	011880036FLE
Line Number:	4
Method Code:	H141
Quantity Tons:	0.00450
Quantity Waste:	9.000000

TARGET T3216 (Continued) **S123520941**

Quantity Unit:	P
Number of Containers:	1
Type of Container:	Fiberboard or plastic drums, barrels, kegs
Quantity Type:	Pounds
Federal Code:	D035
Year:	2018
EM Manifest ID:	162806
Generator EPA ID:	CAR000278135
Shipment Date:	2018-09-28
Manifest Number:	011880036FLE
Line Number:	4
Method Code:	H141
Quantity Tons:	0.00450
Quantity Waste:	9.000000
Quantity Unit:	P
Number of Containers:	1
Type of Container:	Fiberboard or plastic drums, barrels, kegs
Quantity Type:	Pounds
Federal Code:	U002
Year:	2018
EM Manifest ID:	162806
Generator EPA ID:	CAR000278135
Shipment Date:	2018-09-28
Manifest Number:	011880036FLE
Line Number:	4
Method Code:	H141
Quantity Tons:	0.00450
Quantity Waste:	9.000000
Quantity Unit:	P
Number of Containers:	1
Type of Container:	Fiberboard or plastic drums, barrels, kegs
Quantity Type:	Pounds
Federal Code:	U154
Year:	2018
EM Manifest ID:	162806
Generator EPA ID:	CAR000278135
Shipment Date:	2018-09-28
Manifest Number:	011880036FLE
Line Number:	5
Method Code:	H141
Quantity Tons:	0.00100
Quantity Waste:	2.000000
Quantity Unit:	P
Number of Containers:	1
Type of Container:	Fiberboard or plastic drums, barrels, kegs
Quantity Type:	Pounds
Federal Code:	P075
Year:	2018
EM Manifest ID:	162806
Generator EPA ID:	CAR000278135
Shipment Date:	2018-09-28
Manifest Number:	011880036FLE
Line Number:	6

TARGET T3216 (Continued) **S123520941**

Method Code:	H141
Quantity Tons:	0.01350
Quantity Waste:	27.000000
Quantity Unit:	P
Number of Containers:	1
Type of Container:	Fiberboard or plastic drums, barrels, kegs
Quantity Type:	Pounds
Federal Code:	D005
Year:	2018
EM Manifest ID:	162806
Generator EPA ID:	CAR000278135
Shipment Date:	2018-09-28
Manifest Number:	011880036FLE
Line Number:	6
Method Code:	H141
Quantity Tons:	0.01350
Quantity Waste:	27.000000
Quantity Unit:	P
Number of Containers:	1
Type of Container:	Fiberboard or plastic drums, barrels, kegs
Quantity Type:	Pounds
Federal Code:	D007
Year:	2018
EM Manifest ID:	162806
Generator EPA ID:	CAR000278135
Shipment Date:	2018-09-28
Manifest Number:	011880036FLE
Line Number:	6
Method Code:	H141
Quantity Tons:	0.01350
Quantity Waste:	27.000000
Quantity Unit:	P
Number of Containers:	1
Type of Container:	Fiberboard or plastic drums, barrels, kegs
Quantity Type:	Pounds
Federal Code:	D010
Year:	2018
EM Manifest ID:	162806
Generator EPA ID:	CAR000278135
Shipment Date:	2018-09-28
Manifest Number:	011880036FLE
Line Number:	6
Method Code:	H141
Quantity Tons:	0.01350
Quantity Waste:	27.000000
Quantity Unit:	P
Number of Containers:	1
Type of Container:	Fiberboard or plastic drums, barrels, kegs
Quantity Type:	Pounds
Federal Code:	D011
Year:	2018
EM Manifest ID:	162806
Generator EPA ID:	CAR000278135

TARGET T3216 (Continued) **S123520941**

Shipment Date:	2018-09-28
Manifest Number:	011880036FLE
Line Number:	6
Method Code:	H141
Quantity Tons:	0.01350
Quantity Waste:	27.000000
Quantity Unit:	P
Number of Containers:	1
Type of Container:	Fiberboard or plastic drums, barrels, kegs
Quantity Type:	Pounds
Federal Code:	D016

Year:	2018
EM Manifest ID:	162806
Generator EPA ID:	CAR000278135
Shipment Date:	2018-09-28
Manifest Number:	011880036FLE
Line Number:	6
Method Code:	H141
Quantity Tons:	0.01350
Quantity Waste:	27.000000
Quantity Unit:	P
Number of Containers:	1
Type of Container:	Fiberboard or plastic drums, barrels, kegs
Quantity Type:	Pounds
Federal Code:	D027

Year:	2018
EM Manifest ID:	162806
Generator EPA ID:	CAR000278135
Shipment Date:	2018-09-28
Manifest Number:	011880036FLE
Line Number:	6
Method Code:	H141
Quantity Tons:	0.01350
Quantity Waste:	27.000000
Quantity Unit:	P
Number of Containers:	1
Type of Container:	Fiberboard or plastic drums, barrels, kegs
Quantity Type:	Pounds
Federal Code:	D039

Year:	2018
EM Manifest ID:	162806
Generator EPA ID:	CAR000278135
Shipment Date:	2018-09-28
Manifest Number:	011880036FLE
Line Number:	6
Method Code:	H141
Quantity Tons:	0.01350
Quantity Waste:	27.000000
Quantity Unit:	P
Number of Containers:	1
Type of Container:	Fiberboard or plastic drums, barrels, kegs
Quantity Type:	Pounds
Federal Code:	U188

TARGET T3216 (Continued) **S123520941**

Year:	2018
EM Manifest ID:	162806
Generator EPA ID:	CAR000278135
Shipment Date:	2018-09-28
Manifest Number:	011880036FLE
Line Number:	6
Method Code:	H141
Quantity Tons:	0.01350
Quantity Waste:	27.000000
Quantity Unit:	P
Number of Containers:	1
Type of Container:	Fiberboard or plastic drums, barrels, kegs
Quantity Type:	Pounds
Federal Code:	U279

Year:	2018
EM Manifest ID:	162806
Generator EPA ID:	CAR000278135
Shipment Date:	2018-09-28
Manifest Number:	011880036FLE
Line Number:	7
Method Code:	H141
Quantity Tons:	0.00350
Quantity Waste:	7.000000
Quantity Unit:	P
Number of Containers:	1
Type of Container:	Fiberboard or plastic drums, barrels, kegs
Quantity Type:	Pounds
Federal Code:	D002

State:

Year:	2018
EM Manifest ID:	162806
Generator EPA ID:	CAR000278135
Shipment Date:	2018-09-28
Manifest Number:	011880036FLE
Line Number:	1
Method Code:	H141
Quantity Tons:	0.00700
Quantity Waste:	14.000000
Quantity Unit:	P
Number of Containers:	1
Type of Container:	Fiberboard or plastic drums, barrels, kegs
Quantity Type:	Pounds
State Code:	331

Year:	2018
EM Manifest ID:	162806
Generator EPA ID:	CAR000278135
Shipment Date:	2018-09-28
Manifest Number:	011880036FLE
Line Number:	2
Method Code:	H141
Quantity Tons:	0.00550
Quantity Waste:	11.000000
Quantity Unit:	P
Number of Containers:	1

TARGET T3216 (Continued) **S123520941**

Type of Container:	Fiberboard or plastic drums, barrels, kegs
Quantity Type:	Pounds
State Code:	331
Year:	2018
EM Manifest ID:	162806
Generator EPA ID:	CAR000278135
Shipment Date:	2018-09-28
Manifest Number:	011880036FLE
Line Number:	2
Method Code:	H141
Quantity Tons:	0.00550
Quantity Waste:	11.000000
Quantity Unit:	P
Number of Containers:	1
Type of Container:	Fiberboard or plastic drums, barrels, kegs
Quantity Type:	Pounds
State Code:	551
Year:	2018
EM Manifest ID:	162806
Generator EPA ID:	CAR000278135
Shipment Date:	2018-09-28
Manifest Number:	011880036FLE
Line Number:	3
Method Code:	H141
Quantity Tons:	0.00700
Quantity Waste:	14.000000
Quantity Unit:	P
Number of Containers:	1
Type of Container:	Fiberboard or plastic drums, barrels, kegs
Quantity Type:	Pounds
State Code:	331
Year:	2018
EM Manifest ID:	162806
Generator EPA ID:	CAR000278135
Shipment Date:	2018-09-28
Manifest Number:	011880036FLE
Line Number:	4
Method Code:	H141
Quantity Tons:	0.00450
Quantity Waste:	9.000000
Quantity Unit:	P
Number of Containers:	1
Type of Container:	Fiberboard or plastic drums, barrels, kegs
Quantity Type:	Pounds
State Code:	331
Year:	2018
EM Manifest ID:	162806
Generator EPA ID:	CAR000278135
Shipment Date:	2018-09-28
Manifest Number:	011880036FLE
Line Number:	5
Method Code:	H141
Quantity Tons:	0.00100

TARGET T3216 (Continued) **S123520941**

Quantity Waste:	2.000000
Quantity Unit:	P
Number of Containers:	1
Type of Container:	Fiberboard or plastic drums, barrels, kegs
Quantity Type:	Pounds
State Code:	331

Year:	2018
EM Manifest ID:	162806
Generator EPA ID:	CAR000278135
Shipment Date:	2018-09-28
Manifest Number:	011880036FLE
Line Number:	6
Method Code:	H141
Quantity Tons:	0.01350
Quantity Waste:	27.000000
Quantity Unit:	P
Number of Containers:	1
Type of Container:	Fiberboard or plastic drums, barrels, kegs
Quantity Type:	Pounds
State Code:	331

Year:	2018
EM Manifest ID:	162806
Generator EPA ID:	CAR000278135
Shipment Date:	2018-09-28
Manifest Number:	011880036FLE
Line Number:	7
Method Code:	H141
Quantity Tons:	0.00350
Quantity Waste:	7.000000
Quantity Unit:	P
Number of Containers:	1
Type of Container:	Fiberboard or plastic drums, barrels, kegs
Quantity Type:	Pounds
State Code:	122

Year:	2018
EM Manifest ID:	162806
Generator EPA ID:	CAR000278135
Shipment Date:	2018-09-28
Manifest Number:	011880036FLE
Line Number:	8
Method Code:	H141
Quantity Tons:	0.04300
Quantity Waste:	86.000000
Quantity Unit:	P
Number of Containers:	1
Type of Container:	Fiberboard or plastic drums, barrels, kegs
Quantity Type:	Pounds
State Code:	331

Year:	2018
EM Manifest ID:	157443
Shipment Date:	9/15/2018
Shipment Date:	9/15/2018

TARGET T3216 (Continued) **S123520941**

Receipt Date:	9/28/2018
Manifest Number:	011903447FLE
Generator EPA ID:	CAR000278135
Name:	TARGET 3216
Address:	620 S VIRGIL AVE SUITE 100
Address 2:	Not reported
City,State,Zip:	LOS ANGELES 90005
Telephone:	800-483-3718
Contact:	Store Manager
Contact Telephone:	888-555-1234
Contact Email:	Not reported
Transporter 1 EPA ID:	MAD039322250
Transporter Name:	Not reported
Transporter 1 Emergency Number:	Not reported
Transporter 2 EPA ID:	MAD039322250
Transporter Name 2:	Not reported
Transporter 2 Emergency Number:	Not reported
TSDF EPA ID:	CAD044429835
TSDF Name:	Clean Harbors Wilmington LLC
TSDF Address 1:	1737 East Denni Street
TSDF Address 2:	Not reported
TSDF City,State,Zip:	Wilmington 90744
TSDF Telephone:	800-483-3718
TSDFA EPA ID:	Not reported
Waste Code Description:	- Not reported
RCRA Code:	Not reported
Meth Code:	- Not reported
Quantity Tons:	Not reported
Waste Quantity:	Not reported
Quantity Unit:	Not reported

Federal:

Year:	2018
EM Manifest ID:	157443
Generator EPA ID:	CAR000278135
Shipment Date:	2018-09-15
Manifest Number:	011903447FLE
Line Number:	1
Method Code:	H141
Quantity Tons:	0.02400
Quantity Waste:	48.000000
Quantity Unit:	P
Number of Containers:	1
Type of Container:	Fiber or plastic boxes, cartons, cases
Quantity Type:	Pounds
Federal Code:	D001

Year:	2018
EM Manifest ID:	157443
Generator EPA ID:	CAR000278135
Shipment Date:	2018-09-15
Manifest Number:	011903447FLE
Line Number:	1
Method Code:	H141
Quantity Tons:	0.02400
Quantity Waste:	48.000000
Quantity Unit:	P
Number of Containers:	1

TARGET T3216 (Continued) **S123520941**

Type of Container:	Fiber or plastic boxes, cartons, cases
Quantity Type:	Pounds
Federal Code:	D035
Year:	2018
EM Manifest ID:	157443
Generator EPA ID:	CAR000278135
Shipment Date:	2018-09-15
Manifest Number:	011903447FLE
Line Number:	2
Method Code:	H141
Quantity Tons:	0.00750
Quantity Waste:	15.000000
Quantity Unit:	P
Number of Containers:	1
Type of Container:	Fiberboard or plastic drums, barrels, kegs
Quantity Type:	Pounds
Federal Code:	D001
Year:	2018
EM Manifest ID:	157443
Generator EPA ID:	CAR000278135
Shipment Date:	2018-09-15
Manifest Number:	011903447FLE
Line Number:	3
Method Code:	H141
Quantity Tons:	0.00950
Quantity Waste:	19.000000
Quantity Unit:	P
Number of Containers:	1
Type of Container:	Fiberboard or plastic drums, barrels, kegs
Quantity Type:	Pounds
Federal Code:	D001
Year:	2018
EM Manifest ID:	157443
Generator EPA ID:	CAR000278135
Shipment Date:	2018-09-15
Manifest Number:	011903447FLE
Line Number:	3
Method Code:	H141
Quantity Tons:	0.00950
Quantity Waste:	19.000000
Quantity Unit:	P
Number of Containers:	1
Type of Container:	Fiberboard or plastic drums, barrels, kegs
Quantity Type:	Pounds
Federal Code:	D005
Year:	2018
EM Manifest ID:	157443
Generator EPA ID:	CAR000278135
Shipment Date:	2018-09-15
Manifest Number:	011903447FLE
Line Number:	3
Method Code:	H141
Quantity Tons:	0.00950

TARGET T3216 (Continued) **S123520941**

Quantity Waste:	19.000000
Quantity Unit:	P
Number of Containers:	1
Type of Container:	Fiberboard or plastic drums, barrels, kegs
Quantity Type:	Pounds
Federal Code:	D007
Year:	2018
EM Manifest ID:	157443
Generator EPA ID:	CAR000278135
Shipment Date:	2018-09-15
Manifest Number:	011903447FLE
Line Number:	3
Method Code:	H141
Quantity Tons:	0.00950
Quantity Waste:	19.000000
Quantity Unit:	P
Number of Containers:	1
Type of Container:	Fiberboard or plastic drums, barrels, kegs
Quantity Type:	Pounds
Federal Code:	D011
Year:	2018
EM Manifest ID:	157443
Generator EPA ID:	CAR000278135
Shipment Date:	2018-09-15
Manifest Number:	011903447FLE
Line Number:	3
Method Code:	H141
Quantity Tons:	0.00950
Quantity Waste:	19.000000
Quantity Unit:	P
Number of Containers:	1
Type of Container:	Fiberboard or plastic drums, barrels, kegs
Quantity Type:	Pounds
Federal Code:	D018
Year:	2018
EM Manifest ID:	157443
Generator EPA ID:	CAR000278135
Shipment Date:	2018-09-15
Manifest Number:	011903447FLE
Line Number:	3
Method Code:	H141
Quantity Tons:	0.00950
Quantity Waste:	19.000000
Quantity Unit:	P
Number of Containers:	1
Type of Container:	Fiberboard or plastic drums, barrels, kegs
Quantity Type:	Pounds
Federal Code:	D035
Year:	2018
EM Manifest ID:	157443
Generator EPA ID:	CAR000278135
Shipment Date:	2018-09-15
Manifest Number:	011903447FLE

TARGET T3216 (Continued) **S123520941**

Line Number:	3
Method Code:	H141
Quantity Tons:	0.00950
Quantity Waste:	19.000000
Quantity Unit:	P
Number of Containers:	1
Type of Container:	Fiberboard or plastic drums, barrels, kegs
Quantity Type:	Pounds
Federal Code:	U002
Year:	2018
EM Manifest ID:	157443
Generator EPA ID:	CAR000278135
Shipment Date:	2018-09-15
Manifest Number:	011903447FLE
Line Number:	3
Method Code:	H141
Quantity Tons:	0.00950
Quantity Waste:	19.000000
Quantity Unit:	P
Number of Containers:	1
Type of Container:	Fiberboard or plastic drums, barrels, kegs
Quantity Type:	Pounds
Federal Code:	U154
Year:	2018
EM Manifest ID:	157443
Generator EPA ID:	CAR000278135
Shipment Date:	2018-09-15
Manifest Number:	011903447FLE
Line Number:	4
Method Code:	H141
Quantity Tons:	0.00800
Quantity Waste:	16.000000
Quantity Unit:	P
Number of Containers:	1
Type of Container:	Fiberboard or plastic drums, barrels, kegs
Quantity Type:	Pounds
Federal Code:	D001
Year:	2018
EM Manifest ID:	157443
Generator EPA ID:	CAR000278135
Shipment Date:	2018-09-15
Manifest Number:	011903447FLE
Line Number:	5
Method Code:	H141
Quantity Tons:	0.00700
Quantity Waste:	14.000000
Quantity Unit:	P
Number of Containers:	1
Type of Container:	Fiberboard or plastic drums, barrels, kegs
Quantity Type:	Pounds
Federal Code:	P075
Year:	2018
EM Manifest ID:	157443

TARGET T3216 (Continued) **S123520941**

Generator EPA ID:	CAR000278135
Shipment Date:	2018-09-15
Manifest Number:	011903447FLE
Line Number:	6
Method Code:	H141
Quantity Tons:	0.02100
Quantity Waste:	42.000000
Quantity Unit:	P
Number of Containers:	1
Type of Container:	Fiber or plastic boxes, cartons, cases
Quantity Type:	Pounds
Federal Code:	D005

Year:	2018
EM Manifest ID:	157443
Generator EPA ID:	CAR000278135
Shipment Date:	2018-09-15
Manifest Number:	011903447FLE
Line Number:	6
Method Code:	H141
Quantity Tons:	0.02100
Quantity Waste:	42.000000
Quantity Unit:	P
Number of Containers:	1
Type of Container:	Fiber or plastic boxes, cartons, cases
Quantity Type:	Pounds
Federal Code:	D007

Year:	2018
EM Manifest ID:	157443
Generator EPA ID:	CAR000278135
Shipment Date:	2018-09-15
Manifest Number:	011903447FLE
Line Number:	6
Method Code:	H141
Quantity Tons:	0.02100
Quantity Waste:	42.000000
Quantity Unit:	P
Number of Containers:	1
Type of Container:	Fiber or plastic boxes, cartons, cases
Quantity Type:	Pounds
Federal Code:	D010

Year:	2018
EM Manifest ID:	157443
Generator EPA ID:	CAR000278135
Shipment Date:	2018-09-15
Manifest Number:	011903447FLE
Line Number:	6
Method Code:	H141
Quantity Tons:	0.02100
Quantity Waste:	42.000000
Quantity Unit:	P
Number of Containers:	1
Type of Container:	Fiber or plastic boxes, cartons, cases
Quantity Type:	Pounds
Federal Code:	D011

TARGET T3216 (Continued) **S123520941**

Year:	2018
EM Manifest ID:	157443
Generator EPA ID:	CAR000278135
Shipment Date:	2018-09-15
Manifest Number:	011903447FLE
Line Number:	6
Method Code:	H141
Quantity Tons:	0.02100
Quantity Waste:	42.000000
Quantity Unit:	P
Number of Containers:	1
Type of Container:	Fiber or plastic boxes, cartons, cases
Quantity Type:	Pounds
Federal Code:	D016

Year:	2018
EM Manifest ID:	157443
Generator EPA ID:	CAR000278135
Shipment Date:	2018-09-15
Manifest Number:	011903447FLE
Line Number:	6
Method Code:	H141
Quantity Tons:	0.02100
Quantity Waste:	42.000000
Quantity Unit:	P
Number of Containers:	1
Type of Container:	Fiber or plastic boxes, cartons, cases
Quantity Type:	Pounds
Federal Code:	D027

Year:	2018
EM Manifest ID:	157443
Generator EPA ID:	CAR000278135
Shipment Date:	2018-09-15
Manifest Number:	011903447FLE
Line Number:	6
Method Code:	H141
Quantity Tons:	0.02100
Quantity Waste:	42.000000
Quantity Unit:	P
Number of Containers:	1
Type of Container:	Fiber or plastic boxes, cartons, cases
Quantity Type:	Pounds
Federal Code:	D039

Year:	2018
EM Manifest ID:	157443
Generator EPA ID:	CAR000278135
Shipment Date:	2018-09-15
Manifest Number:	011903447FLE
Line Number:	6
Method Code:	H141
Quantity Tons:	0.02100
Quantity Waste:	42.000000
Quantity Unit:	P
Number of Containers:	1
Type of Container:	Fiber or plastic boxes, cartons, cases

TARGET T3216 (Continued) **S123520941**

Quantity Type: Pounds
Federal Code: U188

Year: 2018
EM Manifest ID: 157443
Generator EPA ID: CAR000278135
Shipment Date: 2018-09-15
Manifest Number: 011903447FLE
Line Number: 6
Method Code: H141
Quantity Tons: 0.02100
Quantity Waste: 42.000000
Quantity Unit: P
Number of Containers: 1
Type of Container: Fiber or plastic boxes, cartons, cases
Quantity Type: Pounds
Federal Code: U279

Year: 2018
EM Manifest ID: 157443
Generator EPA ID: CAR000278135
Shipment Date: 2018-09-15
Manifest Number: 011903447FLE
Line Number: 7
Method Code: H141
Quantity Tons: 0.00600
Quantity Waste: 12.000000
Quantity Unit: P
Number of Containers: 1
Type of Container: Fiberboard or plastic drums, barrels, kegs
Quantity Type: Pounds
Federal Code: D002

State:
Year: 2018
EM Manifest ID: 157443
Generator EPA ID: CAR000278135
Shipment Date: 2018-09-15
Manifest Number: 011903447FLE
Line Number: 1
Method Code: H141
Quantity Tons: 0.02400
Quantity Waste: 48.000000
Quantity Unit: P
Number of Containers: 1
Type of Container: Fiber or plastic boxes, cartons, cases
Quantity Type: Pounds
State Code: 331

Year: 2018
EM Manifest ID: 157443
Generator EPA ID: CAR000278135
Shipment Date: 2018-09-15
Manifest Number: 011903447FLE
Line Number: 2
Method Code: H141
Quantity Tons: 0.00750

TARGET T3216 (Continued) **S123520941**

Quantity Waste:	15.000000
Quantity Unit:	P
Number of Containers:	1
Type of Container:	Fiberboard or plastic drums, barrels, kegs
Quantity Type:	Pounds
State Code:	331
Year:	2018
EM Manifest ID:	157443
Generator EPA ID:	CAR000278135
Shipment Date:	2018-09-15
Manifest Number:	011903447FLE
Line Number:	3
Method Code:	H141
Quantity Tons:	0.00950
Quantity Waste:	19.000000
Quantity Unit:	P
Number of Containers:	1
Type of Container:	Fiberboard or plastic drums, barrels, kegs
Quantity Type:	Pounds
State Code:	331
Year:	2018
EM Manifest ID:	157443
Generator EPA ID:	CAR000278135
Shipment Date:	2018-09-15
Manifest Number:	011903447FLE
Line Number:	4
Method Code:	H141
Quantity Tons:	0.00800
Quantity Waste:	16.000000
Quantity Unit:	P
Number of Containers:	1
Type of Container:	Fiberboard or plastic drums, barrels, kegs
Quantity Type:	Pounds
State Code:	141
Year:	2018
EM Manifest ID:	157443
Generator EPA ID:	CAR000278135
Shipment Date:	2018-09-15
Manifest Number:	011903447FLE
Line Number:	5
Method Code:	H141
Quantity Tons:	0.00700
Quantity Waste:	14.000000
Quantity Unit:	P
Number of Containers:	1
Type of Container:	Fiberboard or plastic drums, barrels, kegs
Quantity Type:	Pounds
State Code:	331
Year:	2018
EM Manifest ID:	157443
Generator EPA ID:	CAR000278135
Shipment Date:	2018-09-15
Manifest Number:	011903447FLE

TARGET T3216 (Continued) **S123520941**

Line Number:	6
Method Code:	H141
Quantity Tons:	0.02100
Quantity Waste:	42.000000
Quantity Unit:	P
Number of Containers:	1
Type of Container:	Fiber or plastic boxes, cartons, cases
Quantity Type:	Pounds
State Code:	331

Year:	2018
EM Manifest ID:	157443
Generator EPA ID:	CAR000278135
Shipment Date:	2018-09-15
Manifest Number:	011903447FLE
Line Number:	7
Method Code:	H141
Quantity Tons:	0.00600
Quantity Waste:	12.000000
Quantity Unit:	P
Number of Containers:	1
Type of Container:	Fiberboard or plastic drums, barrels, kegs
Quantity Type:	Pounds
State Code:	122

Year:	2018
EM Manifest ID:	157443
Generator EPA ID:	CAR000278135
Shipment Date:	2018-09-15
Manifest Number:	011903447FLE
Line Number:	8
Method Code:	H141
Quantity Tons:	0.02950
Quantity Waste:	59.000000
Quantity Unit:	P
Number of Containers:	1
Type of Container:	Fiber or plastic boxes, cartons, cases
Quantity Type:	Pounds
State Code:	331

Year:	2018
EM Manifest ID:	157443
Generator EPA ID:	CAR000278135
Shipment Date:	2018-09-15
Manifest Number:	011903447FLE
Line Number:	9
Method Code:	H141
Quantity Tons:	0.03600
Quantity Waste:	72.000000
Quantity Unit:	P
Number of Containers:	1
Type of Container:	Fiberboard or plastic drums, barrels, kegs
Quantity Type:	Pounds
State Code:	331

Year:	2018

TARGET T3216 (Continued) **S123520941**

EM Manifest ID:	113676
Shipment Date:	8/31/2018
Shipment Date:	8/31/2018
Receipt Date:	9/13/2018
Manifest Number:	011888384FLE
Generator EPA ID:	CAR000278135
Name:	TARGET 3216
Address:	620 S VIRGIL AVE SUITE 100
Address 2:	Not reported
City,State,Zip:	LOS ANGELES 90005
Telephone:	800-483-3718
Contact:	Store Manager
Contact Telephone:	888-555-1234
Contact Email:	Not reported
Transporter 1 EPA ID:	MAD039322250
Transporter Name:	Not reported
Transporter 1 Emergency Number:	Not reported
Transporter 2 EPA ID:	MAD039322250
Transporter Name 2:	Not reported
Transporter 2 Emergency Number:	Not reported
TSDF EPA ID:	CAD044429835
TSDF Name:	Clean Harbors Wilmington LLC
TSDF Address 1:	1737 East Denni Street
TSDF Address 2:	Not reported
TSDF City,State,Zip:	Wilmington 90744
TSDF Telephone:	800-483-3718
TSDFA EPA ID:	Not reported
Waste Code Description:	- Not reported
RCRA Code:	Not reported
Meth Code:	- Not reported
Quantity Tons:	Not reported
Waste Quantity:	Not reported
Quantity Unit:	Not reported

Federal:

Year:	2018
EM Manifest ID:	113676
Generator EPA ID:	CAR000278135
Shipment Date:	2018-08-31
Manifest Number:	011888384FLE
Line Number:	1
Method Code:	H141
Quantity Tons:	0.00400
Quantity Waste:	8.000000
Quantity Unit:	P
Number of Containers:	1
Type of Container:	Fiberboard or plastic drums, barrels, kegs
Quantity Type:	Pounds
Federal Code:	D001

Year:	2018
EM Manifest ID:	113676
Generator EPA ID:	CAR000278135
Shipment Date:	2018-08-31
Manifest Number:	011888384FLE
Line Number:	1
Method Code:	H141
Quantity Tons:	0.00400

TARGET T3216 (Continued) **S123520941**

Quantity Waste:	8.000000
Quantity Unit:	P
Number of Containers:	1
Type of Container:	Fiberboard or plastic drums, barrels, kegs
Quantity Type:	Pounds
Federal Code:	D035
Year:	2018
EM Manifest ID:	113676
Generator EPA ID:	CAR000278135
Shipment Date:	2018-08-31
Manifest Number:	011888384FLE
Line Number:	2
Method Code:	H141
Quantity Tons:	0.00050
Quantity Waste:	1.000000
Quantity Unit:	P
Number of Containers:	1
Type of Container:	Fiberboard or plastic drums, barrels, kegs
Quantity Type:	Pounds
Federal Code:	P075
Year:	2018
EM Manifest ID:	113676
Generator EPA ID:	CAR000278135
Shipment Date:	2018-08-31
Manifest Number:	011888384FLE
Line Number:	3
Method Code:	H141
Quantity Tons:	0.00250
Quantity Waste:	5.000000
Quantity Unit:	P
Number of Containers:	1
Type of Container:	Fiberboard or plastic drums, barrels, kegs
Quantity Type:	Pounds
Federal Code:	D005
Year:	2018
EM Manifest ID:	113676
Generator EPA ID:	CAR000278135
Shipment Date:	2018-08-31
Manifest Number:	011888384FLE
Line Number:	3
Method Code:	H141
Quantity Tons:	0.00250
Quantity Waste:	5.000000
Quantity Unit:	P
Number of Containers:	1
Type of Container:	Fiberboard or plastic drums, barrels, kegs
Quantity Type:	Pounds
Federal Code:	D007
Year:	2018
EM Manifest ID:	113676
Generator EPA ID:	CAR000278135
Shipment Date:	2018-08-31
Manifest Number:	011888384FLE

TARGET T3216 (Continued) **S123520941**

Line Number:	3
Method Code:	H141
Quantity Tons:	0.00250
Quantity Waste:	5.000000
Quantity Unit:	P
Number of Containers:	1
Type of Container:	Fiberboard or plastic drums, barrels, kegs
Quantity Type:	Pounds
Federal Code:	D010
Year:	2018
EM Manifest ID:	113676
Generator EPA ID:	CAR000278135
Shipment Date:	2018-08-31
Manifest Number:	011888384FLE
Line Number:	3
Method Code:	H141
Quantity Tons:	0.00250
Quantity Waste:	5.000000
Quantity Unit:	P
Number of Containers:	1
Type of Container:	Fiberboard or plastic drums, barrels, kegs
Quantity Type:	Pounds
Federal Code:	D011
Year:	2018
EM Manifest ID:	113676
Generator EPA ID:	CAR000278135
Shipment Date:	2018-08-31
Manifest Number:	011888384FLE
Line Number:	3
Method Code:	H141
Quantity Tons:	0.00250
Quantity Waste:	5.000000
Quantity Unit:	P
Number of Containers:	1
Type of Container:	Fiberboard or plastic drums, barrels, kegs
Quantity Type:	Pounds
Federal Code:	D016
Year:	2018
EM Manifest ID:	113676
Generator EPA ID:	CAR000278135
Shipment Date:	2018-08-31
Manifest Number:	011888384FLE
Line Number:	3
Method Code:	H141
Quantity Tons:	0.00250
Quantity Waste:	5.000000
Quantity Unit:	P
Number of Containers:	1
Type of Container:	Fiberboard or plastic drums, barrels, kegs
Quantity Type:	Pounds
Federal Code:	D027
Year:	2018
EM Manifest ID:	113676

TARGET T3216 (Continued) **S123520941**

Generator EPA ID:	CAR000278135
Shipment Date:	2018-08-31
Manifest Number:	011888384FLE
Line Number:	3
Method Code:	H141
Quantity Tons:	0.00250
Quantity Waste:	5.000000
Quantity Unit:	P
Number of Containers:	1
Type of Container:	Fiberboard or plastic drums, barrels, kegs
Quantity Type:	Pounds
Federal Code:	D039

Year:	2018
EM Manifest ID:	113676
Generator EPA ID:	CAR000278135
Shipment Date:	2018-08-31
Manifest Number:	011888384FLE
Line Number:	3
Method Code:	H141
Quantity Tons:	0.00250
Quantity Waste:	5.000000
Quantity Unit:	P
Number of Containers:	1
Type of Container:	Fiberboard or plastic drums, barrels, kegs
Quantity Type:	Pounds
Federal Code:	U188

Year:	2018
EM Manifest ID:	113676
Generator EPA ID:	CAR000278135
Shipment Date:	2018-08-31
Manifest Number:	011888384FLE
Line Number:	3
Method Code:	H141
Quantity Tons:	0.00250
Quantity Waste:	5.000000
Quantity Unit:	P
Number of Containers:	1
Type of Container:	Fiberboard or plastic drums, barrels, kegs
Quantity Type:	Pounds
Federal Code:	U279

State:

Year:	2018
EM Manifest ID:	113676
Generator EPA ID:	CAR000278135
Shipment Date:	2018-08-31
Manifest Number:	011888384FLE
Line Number:	1
Method Code:	H141
Quantity Tons:	0.00400
Quantity Waste:	8.000000
Quantity Unit:	P
Number of Containers:	1
Type of Container:	Fiberboard or plastic drums, barrels, kegs
Quantity Type:	Pounds

TARGET T3216 (Continued) **S123520941**

State Code: 331

Year: 2018
EM Manifest ID: 113676
Generator EPA ID: CAR000278135
Shipment Date: 2018-08-31
Manifest Number: 011888384FLE
Line Number: 2
Method Code: H141
Quantity Tons: 0.00050
Quantity Waste: 1.000000
Quantity Unit: P
Number of Containers: 1
Type of Container: Fiberboard or plastic drums, barrels, kegs
Quantity Type: Pounds
State Code: 331

Year: 2018
EM Manifest ID: 113676
Generator EPA ID: CAR000278135
Shipment Date: 2018-08-31
Manifest Number: 011888384FLE
Line Number: 3
Method Code: H141
Quantity Tons: 0.00250
Quantity Waste: 5.000000
Quantity Unit: P
Number of Containers: 1
Type of Container: Fiberboard or plastic drums, barrels, kegs
Quantity Type: Pounds
State Code: 331

Year: 2018
EM Manifest ID: 113676
Generator EPA ID: CAR000278135
Shipment Date: 2018-08-31
Manifest Number: 011888384FLE
Line Number: 4
Method Code: H141
Quantity Tons: 0.03850
Quantity Waste: 77.000000
Quantity Unit: P
Number of Containers: 1
Type of Container: Fiberboard or plastic drums, barrels, kegs
Quantity Type: Pounds
State Code: 331

Year: 2018
EM Manifest ID: 90947
Shipment Date: 8/3/2018
Shipment Date: 8/3/2018
Receipt Date: 8/16/2018
Manifest Number: 011872268FLE
Generator EPA ID: CAR000278135
Name: TARGET 3216
Address: 620 S VIRGIL AVE SUITE 100

TARGET T3216 (Continued) **S123520941**

Address 2:	Not reported
City,State,Zip:	LOS ANGELES 90005
Telephone:	800-483-3718
Contact:	Store Manager
Contact Telephone:	888-555-1234
Contact Email:	Not reported
Transporter 1 EPA ID:	MAD039322250
Transporter Name:	Not reported
Transporter 1 Emergency Number:	Not reported
Transporter 2 EPA ID:	MAD039322250
Transporter Name 2:	Not reported
Transporter 2 Emergency Number:	Not reported
TSDF EPA ID:	CAD044429835
TSDF Name:	Clean Harbors Wilmington LLC
TSDF Address 1:	1737 East Denni Street
TSDF Address 2:	Not reported
TSDF City,State,Zip:	Wilmington 90744
TSDF Telephone:	800-483-3718
TSDFA EPA ID:	Not reported
Waste Code Description:	- Not reported
RCRA Code:	Not reported
Meth Code:	- Not reported
Quantity Tons:	Not reported
Waste Quantity:	Not reported
Quantity Unit:	Not reported

Federal:

Year:	2018
EM Manifest ID:	90947
Generator EPA ID:	CAR000278135
Shipment Date:	2018-08-03
Manifest Number:	011872268FLE
Line Number:	1
Method Code:	H141
Quantity Tons:	0.00100
Quantity Waste:	2.000000
Quantity Unit:	P
Number of Containers:	1
Type of Container:	Fiberboard or plastic drums, barrels, kegs
Quantity Type:	Pounds
Federal Code:	D001

Year:	2018
EM Manifest ID:	90947
Generator EPA ID:	CAR000278135
Shipment Date:	2018-08-03
Manifest Number:	011872268FLE
Line Number:	1
Method Code:	H141
Quantity Tons:	0.00100
Quantity Waste:	2.000000
Quantity Unit:	P
Number of Containers:	1
Type of Container:	Fiberboard or plastic drums, barrels, kegs
Quantity Type:	Pounds
Federal Code:	D035

Year:	2018

TARGET T3216 (Continued) **S123520941**

EM Manifest ID:	90947
Generator EPA ID:	CAR000278135
Shipment Date:	2018-08-03
Manifest Number:	011872268FLE
Line Number:	2
Method Code:	H141
Quantity Tons:	0.00150
Quantity Waste:	3.000000
Quantity Unit:	P
Number of Containers:	1
Type of Container:	Fiberboard or plastic drums, barrels, kegs
Quantity Type:	Pounds
Federal Code:	D001

Year:	2018
EM Manifest ID:	90947
Generator EPA ID:	CAR000278135
Shipment Date:	2018-08-03
Manifest Number:	011872268FLE
Line Number:	2
Method Code:	H141
Quantity Tons:	0.00150
Quantity Waste:	3.000000
Quantity Unit:	P
Number of Containers:	1
Type of Container:	Fiberboard or plastic drums, barrels, kegs
Quantity Type:	Pounds
Federal Code:	D005

Year:	2018
EM Manifest ID:	90947
Generator EPA ID:	CAR000278135
Shipment Date:	2018-08-03
Manifest Number:	011872268FLE
Line Number:	2
Method Code:	H141
Quantity Tons:	0.00150
Quantity Waste:	3.000000
Quantity Unit:	P
Number of Containers:	1
Type of Container:	Fiberboard or plastic drums, barrels, kegs
Quantity Type:	Pounds
Federal Code:	D007

Year:	2018
EM Manifest ID:	90947
Generator EPA ID:	CAR000278135
Shipment Date:	2018-08-03
Manifest Number:	011872268FLE
Line Number:	2
Method Code:	H141
Quantity Tons:	0.00150
Quantity Waste:	3.000000
Quantity Unit:	P
Number of Containers:	1
Type of Container:	Fiberboard or plastic drums, barrels, kegs
Quantity Type:	Pounds

TARGET T3216 (Continued) **S123520941**

Federal Code:	D011
Year:	2018
EM Manifest ID:	90947
Generator EPA ID:	CAR000278135
Shipment Date:	2018-08-03
Manifest Number:	011872268FLE
Line Number:	2
Method Code:	H141
Quantity Tons:	0.00150
Quantity Waste:	3.000000
Quantity Unit:	P
Number of Containers:	1
Type of Container:	Fiberboard or plastic drums, barrels, kegs
Quantity Type:	Pounds
Federal Code:	D018
Year:	2018
EM Manifest ID:	90947
Generator EPA ID:	CAR000278135
Shipment Date:	2018-08-03
Manifest Number:	011872268FLE
Line Number:	2
Method Code:	H141
Quantity Tons:	0.00150
Quantity Waste:	3.000000
Quantity Unit:	P
Number of Containers:	1
Type of Container:	Fiberboard or plastic drums, barrels, kegs
Quantity Type:	Pounds
Federal Code:	D035
Year:	2018
EM Manifest ID:	90947
Generator EPA ID:	CAR000278135
Shipment Date:	2018-08-03
Manifest Number:	011872268FLE
Line Number:	2
Method Code:	H141
Quantity Tons:	0.00150
Quantity Waste:	3.000000
Quantity Unit:	P
Number of Containers:	1
Type of Container:	Fiberboard or plastic drums, barrels, kegs
Quantity Type:	Pounds
Federal Code:	U002
Year:	2018
EM Manifest ID:	90947
Generator EPA ID:	CAR000278135
Shipment Date:	2018-08-03
Manifest Number:	011872268FLE
Line Number:	2
Method Code:	H141
Quantity Tons:	0.00150
Quantity Waste:	3.000000
Quantity Unit:	P

TARGET T3216 (Continued) **S123520941**

Number of Containers:	1
Type of Container:	Fiberboard or plastic drums, barrels, kegs
Quantity Type:	Pounds
Federal Code:	U154
Year:	2018
EM Manifest ID:	90947
Generator EPA ID:	CAR000278135
Shipment Date:	2018-08-03
Manifest Number:	011872268FLE
Line Number:	3
Method Code:	H141
Quantity Tons:	0.01600
Quantity Waste:	32.000000
Quantity Unit:	P
Number of Containers:	1
Type of Container:	Fiberboard or plastic drums, barrels, kegs
Quantity Type:	Pounds
Federal Code:	D005
Year:	2018
EM Manifest ID:	90947
Generator EPA ID:	CAR000278135
Shipment Date:	2018-08-03
Manifest Number:	011872268FLE
Line Number:	3
Method Code:	H141
Quantity Tons:	0.01600
Quantity Waste:	32.000000
Quantity Unit:	P
Number of Containers:	1
Type of Container:	Fiberboard or plastic drums, barrels, kegs
Quantity Type:	Pounds
Federal Code:	D007
Year:	2018
EM Manifest ID:	90947
Generator EPA ID:	CAR000278135
Shipment Date:	2018-08-03
Manifest Number:	011872268FLE
Line Number:	3
Method Code:	H141
Quantity Tons:	0.01600
Quantity Waste:	32.000000
Quantity Unit:	P
Number of Containers:	1
Type of Container:	Fiberboard or plastic drums, barrels, kegs
Quantity Type:	Pounds
Federal Code:	D010
Year:	2018
EM Manifest ID:	90947
Generator EPA ID:	CAR000278135
Shipment Date:	2018-08-03
Manifest Number:	011872268FLE
Line Number:	3
Method Code:	H141

TARGET T3216 (Continued) **S123520941**

Quantity Tons:	0.01600
Quantity Waste:	32.000000
Quantity Unit:	P
Number of Containers:	1
Type of Container:	Fiberboard or plastic drums, barrels, kegs
Quantity Type:	Pounds
Federal Code:	D011
Year:	2018
EM Manifest ID:	90947
Generator EPA ID:	CAR000278135
Shipment Date:	2018-08-03
Manifest Number:	011872268FLE
Line Number:	3
Method Code:	H141
Quantity Tons:	0.01600
Quantity Waste:	32.000000
Quantity Unit:	P
Number of Containers:	1
Type of Container:	Fiberboard or plastic drums, barrels, kegs
Quantity Type:	Pounds
Federal Code:	D016
Year:	2018
EM Manifest ID:	90947
Generator EPA ID:	CAR000278135
Shipment Date:	2018-08-03
Manifest Number:	011872268FLE
Line Number:	3
Method Code:	H141
Quantity Tons:	0.01600
Quantity Waste:	32.000000
Quantity Unit:	P
Number of Containers:	1
Type of Container:	Fiberboard or plastic drums, barrels, kegs
Quantity Type:	Pounds
Federal Code:	D027
Year:	2018
EM Manifest ID:	90947
Generator EPA ID:	CAR000278135
Shipment Date:	2018-08-03
Manifest Number:	011872268FLE
Line Number:	3
Method Code:	H141
Quantity Tons:	0.01600
Quantity Waste:	32.000000
Quantity Unit:	P
Number of Containers:	1
Type of Container:	Fiberboard or plastic drums, barrels, kegs
Quantity Type:	Pounds
Federal Code:	D039
Year:	2018
EM Manifest ID:	90947
Generator EPA ID:	CAR000278135
Shipment Date:	2018-08-03

TARGET T3216 (Continued) **S123520941**

Manifest Number:	011872268FLE
Line Number:	3
Method Code:	H141
Quantity Tons:	0.01600
Quantity Waste:	32.000000
Quantity Unit:	P
Number of Containers:	1
Type of Container:	Fiberboard or plastic drums, barrels, kegs
Quantity Type:	Pounds
Federal Code:	U188

Year:	2018
EM Manifest ID:	90947
Generator EPA ID:	CAR000278135
Shipment Date:	2018-08-03
Manifest Number:	011872268FLE
Line Number:	3
Method Code:	H141
Quantity Tons:	0.01600
Quantity Waste:	32.000000
Quantity Unit:	P
Number of Containers:	1
Type of Container:	Fiberboard or plastic drums, barrels, kegs
Quantity Type:	Pounds
Federal Code:	U279

Year:	2018
EM Manifest ID:	90947
Generator EPA ID:	CAR000278135
Shipment Date:	2018-08-03
Manifest Number:	011872268FLE
Line Number:	4
Method Code:	H141
Quantity Tons:	0.00100
Quantity Waste:	2.000000
Quantity Unit:	P
Number of Containers:	1
Type of Container:	Fiberboard or plastic drums, barrels, kegs
Quantity Type:	Pounds
Federal Code:	D002

State:

Year:	2018
EM Manifest ID:	90947
Generator EPA ID:	CAR000278135
Shipment Date:	2018-08-03
Manifest Number:	011872268FLE
Line Number:	1
Method Code:	H141
Quantity Tons:	0.00100
Quantity Waste:	2.000000
Quantity Unit:	P
Number of Containers:	1
Type of Container:	Fiberboard or plastic drums, barrels, kegs
Quantity Type:	Pounds
State Code:	331

TARGET T3216 (Continued) **S123520941**

Year:	2018
EM Manifest ID:	90947
Generator EPA ID:	CAR000278135
Shipment Date:	2018-08-03
Manifest Number:	011872268FLE
Line Number:	2
Method Code:	H141
Quantity Tons:	0.00150
Quantity Waste:	3.000000
Quantity Unit:	P
Number of Containers:	1
Type of Container:	Fiberboard or plastic drums, barrels, kegs
Quantity Type:	Pounds
State Code:	331

Year:	2018
EM Manifest ID:	90947
Generator EPA ID:	CAR000278135
Shipment Date:	2018-08-03
Manifest Number:	011872268FLE
Line Number:	3
Method Code:	H141
Quantity Tons:	0.01600
Quantity Waste:	32.000000
Quantity Unit:	P
Number of Containers:	1
Type of Container:	Fiberboard or plastic drums, barrels, kegs
Quantity Type:	Pounds
State Code:	331

Year:	2018
EM Manifest ID:	90947
Generator EPA ID:	CAR000278135
Shipment Date:	2018-08-03
Manifest Number:	011872268FLE
Line Number:	4
Method Code:	H141
Quantity Tons:	0.00100
Quantity Waste:	2.000000
Quantity Unit:	P
Number of Containers:	1
Type of Container:	Fiberboard or plastic drums, barrels, kegs
Quantity Type:	Pounds
State Code:	791

Year:	2018
EM Manifest ID:	90947
Generator EPA ID:	CAR000278135
Shipment Date:	2018-08-03
Manifest Number:	011872268FLE
Line Number:	5
Method Code:	H141
Quantity Tons:	0.03050
Quantity Waste:	61.000000
Quantity Unit:	P
Number of Containers:	1
Type of Container:	Fiber or plastic boxes, cartons, cases

TARGET T3216 (Continued) **S123520941**

Quantity Type: Pounds
State Code: 331

Year: 2018
EM Manifest ID: 73158
Shipment Date: 8/17/2018
Shipment Date: 8/17/2018
Receipt Date: 8/30/2018
Manifest Number: 011872382FLE
Generator EPA ID: CAR000278135
Name: TARGET 3216
Address: 620 S VIRGIL AVE SUITE 100
Address 2: Not reported
City,State,Zip: LOS ANGELES 90005
Telephone: 800-483-3718
Contact: Store Manager
Contact Telephone: 888-555-1234
Contact Email: Not reported
Transporter 1 EPA ID: MAD039322250
Transporter Name: Not reported
Transporter 1 Emergency Number: Not reported
Transporter 2 EPA ID: MAD039322250
Transporter Name 2: Not reported
Transporter 2 Emergency Number: Not reported
TSDF EPA ID: CAD044429835
TSDF Name: Clean Harbors Wilmington LLC
TSDF Address 1: 1737 East Denni Street
TSDF Address 2: Not reported
TSDF City,State,Zip: Wilmington 90744
TSDF Telephone: 800-483-3718
TSDFA EPA ID: Not reported
Waste Code Description: - Not reported
RCRA Code: Not reported
Meth Code: - Not reported
Quantity Tons: Not reported
Waste Quantity: Not reported
Quantity Unit: Not reported

Federal:
Year: 2018
EM Manifest ID: 73158
Generator EPA ID: CAR000278135
Shipment Date: 2018-08-17
Manifest Number: 011872382FLE
Line Number: 1
Method Code: H141
Quantity Tons: 0.00750
Quantity Waste: 15.000000
Quantity Unit: P
Number of Containers: 1
Type of Container: Fiberboard or plastic drums, barrels, kegs
Quantity Type: Pounds
Federal Code: D001

Year: 2018
EM Manifest ID: 73158
Generator EPA ID: CAR000278135

TARGET T3216 (Continued) **S123520941**

Shipment Date:	2018-08-17
Manifest Number:	011872382FLE
Line Number:	1
Method Code:	H141
Quantity Tons:	0.00750
Quantity Waste:	15.000000
Quantity Unit:	P
Number of Containers:	1
Type of Container:	Fiberboard or plastic drums, barrels, kegs
Quantity Type:	Pounds
Federal Code:	D035

Year:	2018
EM Manifest ID:	73158
Generator EPA ID:	CAR000278135
Shipment Date:	2018-08-17
Manifest Number:	011872382FLE
Line Number:	2
Method Code:	H141
Quantity Tons:	0.00400
Quantity Waste:	8.000000
Quantity Unit:	P
Number of Containers:	1
Type of Container:	Fiberboard or plastic drums, barrels, kegs
Quantity Type:	Pounds
Federal Code:	D001

Year:	2018
EM Manifest ID:	73158
Generator EPA ID:	CAR000278135
Shipment Date:	2018-08-17
Manifest Number:	011872382FLE
Line Number:	2
Method Code:	H141
Quantity Tons:	0.00400
Quantity Waste:	8.000000
Quantity Unit:	P
Number of Containers:	1
Type of Container:	Fiberboard or plastic drums, barrels, kegs
Quantity Type:	Pounds
Federal Code:	D005

Year:	2018
EM Manifest ID:	73158
Generator EPA ID:	CAR000278135
Shipment Date:	2018-08-17
Manifest Number:	011872382FLE
Line Number:	2
Method Code:	H141
Quantity Tons:	0.00400
Quantity Waste:	8.000000
Quantity Unit:	P
Number of Containers:	1
Type of Container:	Fiberboard or plastic drums, barrels, kegs
Quantity Type:	Pounds
Federal Code:	D007

TARGET T3216 (Continued) **S123520941**

Year:	2018
EM Manifest ID:	73158
Generator EPA ID:	CAR000278135
Shipment Date:	2018-08-17
Manifest Number:	011872382FLE
Line Number:	2
Method Code:	H141
Quantity Tons:	0.00400
Quantity Waste:	8.000000
Quantity Unit:	P
Number of Containers:	1
Type of Container:	Fiberboard or plastic drums, barrels, kegs
Quantity Type:	Pounds
Federal Code:	D011

Year:	2018
EM Manifest ID:	73158
Generator EPA ID:	CAR000278135
Shipment Date:	2018-08-17
Manifest Number:	011872382FLE
Line Number:	2
Method Code:	H141
Quantity Tons:	0.00400
Quantity Waste:	8.000000
Quantity Unit:	P
Number of Containers:	1
Type of Container:	Fiberboard or plastic drums, barrels, kegs
Quantity Type:	Pounds
Federal Code:	D018

Year:	2018
EM Manifest ID:	73158
Generator EPA ID:	CAR000278135
Shipment Date:	2018-08-17
Manifest Number:	011872382FLE
Line Number:	2
Method Code:	H141
Quantity Tons:	0.00400
Quantity Waste:	8.000000
Quantity Unit:	P
Number of Containers:	1
Type of Container:	Fiberboard or plastic drums, barrels, kegs
Quantity Type:	Pounds
Federal Code:	D035

Year:	2018
EM Manifest ID:	73158
Generator EPA ID:	CAR000278135
Shipment Date:	2018-08-17
Manifest Number:	011872382FLE
Line Number:	2
Method Code:	H141
Quantity Tons:	0.00400
Quantity Waste:	8.000000
Quantity Unit:	P
Number of Containers:	1
Type of Container:	Fiberboard or plastic drums, barrels, kegs

TARGET T3216 (Continued) **S123520941**

Quantity Type:	Pounds
Federal Code:	U002
Year:	2018
EM Manifest ID:	73158
Generator EPA ID:	CAR000278135
Shipment Date:	2018-08-17
Manifest Number:	011872382FLE
Line Number:	2
Method Code:	H141
Quantity Tons:	0.00400
Quantity Waste:	8.000000
Quantity Unit:	P
Number of Containers:	1
Type of Container:	Fiberboard or plastic drums, barrels, kegs
Quantity Type:	Pounds
Federal Code:	U154
Year:	2018
EM Manifest ID:	73158
Generator EPA ID:	CAR000278135
Shipment Date:	2018-08-17
Manifest Number:	011872382FLE
Line Number:	3
Method Code:	H141
Quantity Tons:	0.02200
Quantity Waste:	44.000000
Quantity Unit:	P
Number of Containers:	1
Type of Container:	Fiberboard or plastic drums, barrels, kegs
Quantity Type:	Pounds
Federal Code:	D005
Year:	2018
EM Manifest ID:	73158
Generator EPA ID:	CAR000278135
Shipment Date:	2018-08-17
Manifest Number:	011872382FLE
Line Number:	3
Method Code:	H141
Quantity Tons:	0.02200
Quantity Waste:	44.000000
Quantity Unit:	P
Number of Containers:	1
Type of Container:	Fiberboard or plastic drums, barrels, kegs
Quantity Type:	Pounds
Federal Code:	D007
Year:	2018
EM Manifest ID:	73158
Generator EPA ID:	CAR000278135
Shipment Date:	2018-08-17
Manifest Number:	011872382FLE
Line Number:	3
Method Code:	H141
Quantity Tons:	0.02200
Quantity Waste:	44.000000

TARGET T3216 (Continued) **S123520941**

Quantity Unit:	P
Number of Containers:	1
Type of Container:	Fiberboard or plastic drums, barrels, kegs
Quantity Type:	Pounds
Federal Code:	D010
Year:	2018
EM Manifest ID:	73158
Generator EPA ID:	CAR000278135
Shipment Date:	2018-08-17
Manifest Number:	011872382FLE
Line Number:	3
Method Code:	H141
Quantity Tons:	0.02200
Quantity Waste:	44.000000
Quantity Unit:	P
Number of Containers:	1
Type of Container:	Fiberboard or plastic drums, barrels, kegs
Quantity Type:	Pounds
Federal Code:	D011
Year:	2018
EM Manifest ID:	73158
Generator EPA ID:	CAR000278135
Shipment Date:	2018-08-17
Manifest Number:	011872382FLE
Line Number:	3
Method Code:	H141
Quantity Tons:	0.02200
Quantity Waste:	44.000000
Quantity Unit:	P
Number of Containers:	1
Type of Container:	Fiberboard or plastic drums, barrels, kegs
Quantity Type:	Pounds
Federal Code:	D016
Year:	2018
EM Manifest ID:	73158
Generator EPA ID:	CAR000278135
Shipment Date:	2018-08-17
Manifest Number:	011872382FLE
Line Number:	3
Method Code:	H141
Quantity Tons:	0.02200
Quantity Waste:	44.000000
Quantity Unit:	P
Number of Containers:	1
Type of Container:	Fiberboard or plastic drums, barrels, kegs
Quantity Type:	Pounds
Federal Code:	D027
Year:	2018
EM Manifest ID:	73158
Generator EPA ID:	CAR000278135
Shipment Date:	2018-08-17
Manifest Number:	011872382FLE
Line Number:	3

TARGET T3216 (Continued) **S123520941**

Method Code:	H141
Quantity Tons:	0.02200
Quantity Waste:	44.000000
Quantity Unit:	P
Number of Containers:	1
Type of Container:	Fiberboard or plastic drums, barrels, kegs
Quantity Type:	Pounds
Federal Code:	D039

Year:	2018
EM Manifest ID:	73158
Generator EPA ID:	CAR000278135
Shipment Date:	2018-08-17
Manifest Number:	011872382FLE
Line Number:	3
Method Code:	H141
Quantity Tons:	0.02200
Quantity Waste:	44.000000
Quantity Unit:	P
Number of Containers:	1
Type of Container:	Fiberboard or plastic drums, barrels, kegs
Quantity Type:	Pounds
Federal Code:	U188

Year:	2018
EM Manifest ID:	73158
Generator EPA ID:	CAR000278135
Shipment Date:	2018-08-17
Manifest Number:	011872382FLE
Line Number:	3
Method Code:	H141
Quantity Tons:	0.02200
Quantity Waste:	44.000000
Quantity Unit:	P
Number of Containers:	1
Type of Container:	Fiberboard or plastic drums, barrels, kegs
Quantity Type:	Pounds
Federal Code:	U279

State:

Year:	2018
EM Manifest ID:	73158
Generator EPA ID:	CAR000278135
Shipment Date:	2018-08-17
Manifest Number:	011872382FLE
Line Number:	1
Method Code:	H141
Quantity Tons:	0.00750
Quantity Waste:	15.000000
Quantity Unit:	P
Number of Containers:	1
Type of Container:	Fiberboard or plastic drums, barrels, kegs
Quantity Type:	Pounds
State Code:	331

Year:	2018
EM Manifest ID:	73158

TARGET T3216 (Continued) **S123520941**

Generator EPA ID:	CAR000278135
Shipment Date:	2018-08-17
Manifest Number:	011872382FLE
Line Number:	2
Method Code:	H141
Quantity Tons:	0.00400
Quantity Waste:	8.000000
Quantity Unit:	P
Number of Containers:	1
Type of Container:	Fiberboard or plastic drums, barrels, kegs
Quantity Type:	Pounds
State Code:	331

Year:	2018
EM Manifest ID:	73158
Generator EPA ID:	CAR000278135
Shipment Date:	2018-08-17
Manifest Number:	011872382FLE
Line Number:	3
Method Code:	H141
Quantity Tons:	0.02200
Quantity Waste:	44.000000
Quantity Unit:	P
Number of Containers:	1
Type of Container:	Fiberboard or plastic drums, barrels, kegs
Quantity Type:	Pounds
State Code:	331

Year:	2018
EM Manifest ID:	73158
Generator EPA ID:	CAR000278135
Shipment Date:	2018-08-17
Manifest Number:	011872382FLE
Line Number:	4
Method Code:	H141
Quantity Tons:	0.09150
Quantity Waste:	183.000000
Quantity Unit:	P
Number of Containers:	1
Type of Container:	Fiberboard or plastic drums, barrels, kegs
Quantity Type:	Pounds
State Code:	331

Year:	2018
EM Manifest ID:	89170
Shipment Date:	7/3/2018
Shipment Date:	7/3/2018
Receipt Date:	7/16/2018
Manifest Number:	011289535FLE
Generator EPA ID:	CAR000278135
Name:	TARGET 3216
Address:	620 S VIRGIL AVE SUITE 100
Address 2:	Not reported
City,State,Zip:	LOS ANGELES 90005
Telephone:	800-483-3718
Contact:	Store Manager

TARGET T3216 (Continued) **S123520941**

Contact Telephone:	888-555-1234
Contact Email:	Not reported
Transporter 1 EPA ID:	MAD039322250
Transporter Name:	Not reported
Transporter 1 Emergency Number:	Not reported
Transporter 2 EPA ID:	MAD039322250
Transporter Name 2:	Not reported
Transporter 2 Emergency Number:	Not reported
TSDF EPA ID:	CAD044429835
TSDF Name:	Clean Harbors Wilmington LLC
TSDF Address 1:	1737 East Denni Street
TSDF Address 2:	Not reported
TSDF City,State,Zip:	Wilmington 90744
TSDF Telephone:	800-483-3718
TSDFA EPA ID:	Not reported
Waste Code Description:	- Not reported
RCRA Code:	Not reported
Meth Code:	- Not reported
Quantity Tons:	Not reported
Waste Quantity:	Not reported
Quantity Unit:	Not reported

Federal:

Year:	2018
EM Manifest ID:	89170
Generator EPA ID:	CAR000278135
Shipment Date:	2018-07-03
Manifest Number:	011289535FLE
Line Number:	1
Method Code:	H141
Quantity Tons:	0.00450
Quantity Waste:	9.000000
Quantity Unit:	P
Number of Containers:	1
Type of Container:	Fiberboard or plastic drums, barrels, kegs
Quantity Type:	Pounds
Federal Code:	D001

Year:	2018
EM Manifest ID:	89170
Generator EPA ID:	CAR000278135
Shipment Date:	2018-07-03
Manifest Number:	011289535FLE
Line Number:	1
Method Code:	H141
Quantity Tons:	0.00450
Quantity Waste:	9.000000
Quantity Unit:	P
Number of Containers:	1
Type of Container:	Fiberboard or plastic drums, barrels, kegs
Quantity Type:	Pounds
Federal Code:	D035

Year:	2018
EM Manifest ID:	89170
Generator EPA ID:	CAR000278135
Shipment Date:	2018-07-03
Manifest Number:	011289535FLE

TARGET T3216 (Continued) **S123520941**

Line Number:	2
Method Code:	H141
Quantity Tons:	0.01450
Quantity Waste:	29.000000
Quantity Unit:	P
Number of Containers:	1
Type of Container:	Fiberboard or plastic drums, barrels, kegs
Quantity Type:	Pounds
Federal Code:	D001
Year:	2018
EM Manifest ID:	89170
Generator EPA ID:	CAR000278135
Shipment Date:	2018-07-03
Manifest Number:	011289535FLE
Line Number:	2
Method Code:	H141
Quantity Tons:	0.01450
Quantity Waste:	29.000000
Quantity Unit:	P
Number of Containers:	1
Type of Container:	Fiberboard or plastic drums, barrels, kegs
Quantity Type:	Pounds
Federal Code:	D005
Year:	2018
EM Manifest ID:	89170
Generator EPA ID:	CAR000278135
Shipment Date:	2018-07-03
Manifest Number:	011289535FLE
Line Number:	2
Method Code:	H141
Quantity Tons:	0.01450
Quantity Waste:	29.000000
Quantity Unit:	P
Number of Containers:	1
Type of Container:	Fiberboard or plastic drums, barrels, kegs
Quantity Type:	Pounds
Federal Code:	D007
Year:	2018
EM Manifest ID:	89170
Generator EPA ID:	CAR000278135
Shipment Date:	2018-07-03
Manifest Number:	011289535FLE
Line Number:	2
Method Code:	H141
Quantity Tons:	0.01450
Quantity Waste:	29.000000
Quantity Unit:	P
Number of Containers:	1
Type of Container:	Fiberboard or plastic drums, barrels, kegs
Quantity Type:	Pounds
Federal Code:	D011
Year:	2018
EM Manifest ID:	89170

TARGET T3216 (Continued) **S123520941**

Generator EPA ID:	CAR000278135
Shipment Date:	2018-07-03
Manifest Number:	011289535FLE
Line Number:	2
Method Code:	H141
Quantity Tons:	0.01450
Quantity Waste:	29.000000
Quantity Unit:	P
Number of Containers:	1
Type of Container:	Fiberboard or plastic drums, barrels, kegs
Quantity Type:	Pounds
Federal Code:	D018

Year:	2018
EM Manifest ID:	89170
Generator EPA ID:	CAR000278135
Shipment Date:	2018-07-03
Manifest Number:	011289535FLE
Line Number:	2
Method Code:	H141
Quantity Tons:	0.01450
Quantity Waste:	29.000000
Quantity Unit:	P
Number of Containers:	1
Type of Container:	Fiberboard or plastic drums, barrels, kegs
Quantity Type:	Pounds
Federal Code:	D035

Year:	2018
EM Manifest ID:	89170
Generator EPA ID:	CAR000278135
Shipment Date:	2018-07-03
Manifest Number:	011289535FLE
Line Number:	2
Method Code:	H141
Quantity Tons:	0.01450
Quantity Waste:	29.000000
Quantity Unit:	P
Number of Containers:	1
Type of Container:	Fiberboard or plastic drums, barrels, kegs
Quantity Type:	Pounds
Federal Code:	U002

Year:	2018
EM Manifest ID:	89170
Generator EPA ID:	CAR000278135
Shipment Date:	2018-07-03
Manifest Number:	011289535FLE
Line Number:	2
Method Code:	H141
Quantity Tons:	0.01450
Quantity Waste:	29.000000
Quantity Unit:	P
Number of Containers:	1
Type of Container:	Fiberboard or plastic drums, barrels, kegs
Quantity Type:	Pounds
Federal Code:	U154

TARGET T3216 (Continued) **S123520941**

Year:	2018
EM Manifest ID:	89170
Generator EPA ID:	CAR000278135
Shipment Date:	2018-07-03
Manifest Number:	011289535FLE
Line Number:	3
Method Code:	H141
Quantity Tons:	0.00850
Quantity Waste:	17.000000
Quantity Unit:	P
Number of Containers:	1
Type of Container:	Fiberboard or plastic drums, barrels, kegs
Quantity Type:	Pounds
Federal Code:	D001

Year:	2018
EM Manifest ID:	89170
Generator EPA ID:	CAR000278135
Shipment Date:	2018-07-03
Manifest Number:	011289535FLE
Line Number:	4
Method Code:	H141
Quantity Tons:	0.00300
Quantity Waste:	6.000000
Quantity Unit:	P
Number of Containers:	1
Type of Container:	Fiberboard or plastic drums, barrels, kegs
Quantity Type:	Pounds
Federal Code:	P075

Year:	2018
EM Manifest ID:	89170
Generator EPA ID:	CAR000278135
Shipment Date:	2018-07-03
Manifest Number:	011289535FLE
Line Number:	5
Method Code:	H141
Quantity Tons:	0.02350
Quantity Waste:	47.000000
Quantity Unit:	P
Number of Containers:	1
Type of Container:	Fiberboard or plastic drums, barrels, kegs
Quantity Type:	Pounds
Federal Code:	D005

Year:	2018
EM Manifest ID:	89170
Generator EPA ID:	CAR000278135
Shipment Date:	2018-07-03
Manifest Number:	011289535FLE
Line Number:	5
Method Code:	H141
Quantity Tons:	0.02350
Quantity Waste:	47.000000
Quantity Unit:	P
Number of Containers:	1
Type of Container:	Fiberboard or plastic drums, barrels, kegs

TARGET T3216 (Continued) **S123520941**

Quantity Type:	Pounds
Federal Code:	D007
Year:	2018
EM Manifest ID:	89170
Generator EPA ID:	CAR000278135
Shipment Date:	2018-07-03
Manifest Number:	011289535FLE
Line Number:	5
Method Code:	H141
Quantity Tons:	0.02350
Quantity Waste:	47.000000
Quantity Unit:	P
Number of Containers:	1
Type of Container:	Fiberboard or plastic drums, barrels, kegs
Quantity Type:	Pounds
Federal Code:	D010
Year:	2018
EM Manifest ID:	89170
Generator EPA ID:	CAR000278135
Shipment Date:	2018-07-03
Manifest Number:	011289535FLE
Line Number:	5
Method Code:	H141
Quantity Tons:	0.02350
Quantity Waste:	47.000000
Quantity Unit:	P
Number of Containers:	1
Type of Container:	Fiberboard or plastic drums, barrels, kegs
Quantity Type:	Pounds
Federal Code:	D011
Year:	2018
EM Manifest ID:	89170
Generator EPA ID:	CAR000278135
Shipment Date:	2018-07-03
Manifest Number:	011289535FLE
Line Number:	5
Method Code:	H141
Quantity Tons:	0.02350
Quantity Waste:	47.000000
Quantity Unit:	P
Number of Containers:	1
Type of Container:	Fiberboard or plastic drums, barrels, kegs
Quantity Type:	Pounds
Federal Code:	D016
Year:	2018
EM Manifest ID:	89170
Generator EPA ID:	CAR000278135
Shipment Date:	2018-07-03
Manifest Number:	011289535FLE
Line Number:	5
Method Code:	H141
Quantity Tons:	0.02350
Quantity Waste:	47.000000

TARGET T3216 (Continued) **S123520941**

Quantity Unit: P
Number of Containers: 1
Type of Container: Fiberboard or plastic drums, barrels, kegs
Quantity Type: Pounds
Federal Code: D027

Year: 2018
EM Manifest ID: 89170
Generator EPA ID: CAR000278135
Shipment Date: 2018-07-03
Manifest Number: 011289535FLE
Line Number: 5
Method Code: H141
Quantity Tons: 0.02350
Quantity Waste: 47.000000
Quantity Unit: P
Number of Containers: 1
Type of Container: Fiberboard or plastic drums, barrels, kegs
Quantity Type: Pounds
Federal Code: D039

Year: 2018
EM Manifest ID: 89170
Generator EPA ID: CAR000278135
Shipment Date: 2018-07-03
Manifest Number: 011289535FLE
Line Number: 5
Method Code: H141
Quantity Tons: 0.02350
Quantity Waste: 47.000000
Quantity Unit: P
Number of Containers: 1
Type of Container: Fiberboard or plastic drums, barrels, kegs
Quantity Type: Pounds
Federal Code: U188

Year: 2018
EM Manifest ID: 89170
Generator EPA ID: CAR000278135
Shipment Date: 2018-07-03
Manifest Number: 011289535FLE
Line Number: 5
Method Code: H141
Quantity Tons: 0.02350
Quantity Waste: 47.000000
Quantity Unit: P
Number of Containers: 1
Type of Container: Fiberboard or plastic drums, barrels, kegs
Quantity Type: Pounds
Federal Code: U279

State:
Year: 2018
EM Manifest ID: 89170
Generator EPA ID: CAR000278135
Shipment Date: 2018-07-03
Manifest Number: 011289535FLE

TARGET T3216 (Continued) **S123520941**

Line Number:	1
Method Code:	H141
Quantity Tons:	0.00450
Quantity Waste:	9.000000
Quantity Unit:	P
Number of Containers:	1
Type of Container:	Fiberboard or plastic drums, barrels, kegs
Quantity Type:	Pounds
State Code:	331
Year:	2018
EM Manifest ID:	89170
Generator EPA ID:	CAR000278135
Shipment Date:	2018-07-03
Manifest Number:	011289535FLE
Line Number:	2
Method Code:	H141
Quantity Tons:	0.01450
Quantity Waste:	29.000000
Quantity Unit:	P
Number of Containers:	1
Type of Container:	Fiberboard or plastic drums, barrels, kegs
Quantity Type:	Pounds
State Code:	331
Year:	2018
EM Manifest ID:	89170
Generator EPA ID:	CAR000278135
Shipment Date:	2018-07-03
Manifest Number:	011289535FLE
Line Number:	3
Method Code:	H141
Quantity Tons:	0.00850
Quantity Waste:	17.000000
Quantity Unit:	P
Number of Containers:	1
Type of Container:	Fiberboard or plastic drums, barrels, kegs
Quantity Type:	Pounds
State Code:	141
Year:	2018
EM Manifest ID:	89170
Generator EPA ID:	CAR000278135
Shipment Date:	2018-07-03
Manifest Number:	011289535FLE
Line Number:	4
Method Code:	H141
Quantity Tons:	0.00300
Quantity Waste:	6.000000
Quantity Unit:	P
Number of Containers:	1
Type of Container:	Fiberboard or plastic drums, barrels, kegs
Quantity Type:	Pounds
State Code:	331
Year:	2018
EM Manifest ID:	89170

TARGET T3216 (Continued) **S123520941**

Generator EPA ID:	CAR000278135
Shipment Date:	2018-07-03
Manifest Number:	011289535FLE
Line Number:	5
Method Code:	H141
Quantity Tons:	0.02350
Quantity Waste:	47.000000
Quantity Unit:	P
Number of Containers:	1
Type of Container:	Fiberboard or plastic drums, barrels, kegs
Quantity Type:	Pounds
State Code:	331

Year:	2018
EM Manifest ID:	89170
Generator EPA ID:	CAR000278135
Shipment Date:	2018-07-03
Manifest Number:	011289535FLE
Line Number:	6
Method Code:	H141
Quantity Tons:	0.03150
Quantity Waste:	63.000000
Quantity Unit:	P
Number of Containers:	1
Type of Container:	Fiberboard or plastic drums, barrels, kegs
Quantity Type:	Pounds
State Code:	331

Year:	2018
EM Manifest ID:	91593
Shipment Date:	7/20/2018
Shipment Date:	7/20/2018
Receipt Date:	8/3/2018
Manifest Number:	010549216FLE
Generator EPA ID:	CAR000278135
Name:	TARGET 3216
Address:	620 S VIRGIL AVE SUITE 100
Address 2:	Not reported
City,State,Zip:	LOS ANGELES 90005
Telephone:	800-483-3718
Contact:	Store Manager
Contact Telephone:	888-555-1234
Contact Email:	Not reported
Transporter 1 EPA ID:	MAD039322250
Transporter Name:	Not reported
Transporter 1 Emergency Number:	Not reported
Transporter 2 EPA ID:	MAD039322250
Transporter Name 2:	Not reported
Transporter 2 Emergency Number:	Not reported
TSDF EPA ID:	CAD044429835
TSDF Name:	Clean Harbors Wilmington LLC
TSDF Address 1:	1737 East Denni Street
TSDF Address 2:	Not reported
TSDF City,State,Zip:	Wilmington 90744
TSDF Telephone:	800-483-3718
TSDFA EPA ID:	Not reported

TARGET T3216 (Continued) **S123520941**

Waste Code Description: - Not reported
RCRA Code: Not reported
Meth Code: - Not reported
Quantity Tons: Not reported
Waste Quantity: Not reported
Quantity Unit: Not reported

Federal:
Year: 2018
EM Manifest ID: 91593
Generator EPA ID: CAR000278135
Shipment Date: 2018-07-20
Manifest Number: 010549216FLE
Line Number: 1
Method Code: H141
Quantity Tons: 0.00600
Quantity Waste: 12.000000
Quantity Unit: P
Number of Containers: 1
Type of Container: Fiberboard or plastic drums, barrels, kegs
Quantity Type: Pounds
Federal Code: D001

Year: 2018
EM Manifest ID: 91593
Generator EPA ID: CAR000278135
Shipment Date: 2018-07-20
Manifest Number: 010549216FLE
Line Number: 1
Method Code: H141
Quantity Tons: 0.00600
Quantity Waste: 12.000000
Quantity Unit: P
Number of Containers: 1
Type of Container: Fiberboard or plastic drums, barrels, kegs
Quantity Type: Pounds
Federal Code: D035

Year: 2018
EM Manifest ID: 91593
Generator EPA ID: CAR000278135
Shipment Date: 2018-07-20
Manifest Number: 010549216FLE
Line Number: 4
Method Code: H141
Quantity Tons: 0.01350
Quantity Waste: 27.000000
Quantity Unit: P
Number of Containers: 1
Type of Container: Fiberboard or plastic drums, barrels, kegs
Quantity Type: Pounds
Federal Code: D005

Year: 2018
EM Manifest ID: 91593
Generator EPA ID: CAR000278135
Shipment Date: 2018-07-20
Manifest Number: 010549216FLE

TARGET T3216 (Continued) **S123520941**

Line Number:	4
Method Code:	H141
Quantity Tons:	0.01350
Quantity Waste:	27.000000
Quantity Unit:	P
Number of Containers:	1
Type of Container:	Fiberboard or plastic drums, barrels, kegs
Quantity Type:	Pounds
Federal Code:	D007
Year:	2018
EM Manifest ID:	91593
Generator EPA ID:	CAR000278135
Shipment Date:	2018-07-20
Manifest Number:	010549216FLE
Line Number:	4
Method Code:	H141
Quantity Tons:	0.01350
Quantity Waste:	27.000000
Quantity Unit:	P
Number of Containers:	1
Type of Container:	Fiberboard or plastic drums, barrels, kegs
Quantity Type:	Pounds
Federal Code:	D010
Year:	2018
EM Manifest ID:	91593
Generator EPA ID:	CAR000278135
Shipment Date:	2018-07-20
Manifest Number:	010549216FLE
Line Number:	4
Method Code:	H141
Quantity Tons:	0.01350
Quantity Waste:	27.000000
Quantity Unit:	P
Number of Containers:	1
Type of Container:	Fiberboard or plastic drums, barrels, kegs
Quantity Type:	Pounds
Federal Code:	D011
Year:	2018
EM Manifest ID:	91593
Generator EPA ID:	CAR000278135
Shipment Date:	2018-07-20
Manifest Number:	010549216FLE
Line Number:	4
Method Code:	H141
Quantity Tons:	0.01350
Quantity Waste:	27.000000
Quantity Unit:	P
Number of Containers:	1
Type of Container:	Fiberboard or plastic drums, barrels, kegs
Quantity Type:	Pounds
Federal Code:	D016
Year:	2018
EM Manifest ID:	91593

TARGET T3216 (Continued) **S123520941**

Generator EPA ID:	CAR000278135
Shipment Date:	2018-07-20
Manifest Number:	010549216FLE
Line Number:	4
Method Code:	H141
Quantity Tons:	0.01350
Quantity Waste:	27.000000
Quantity Unit:	P
Number of Containers:	1
Type of Container:	Fiberboard or plastic drums, barrels, kegs
Quantity Type:	Pounds
Federal Code:	D027

Year:	2018
EM Manifest ID:	91593
Generator EPA ID:	CAR000278135
Shipment Date:	2018-07-20
Manifest Number:	010549216FLE
Line Number:	4
Method Code:	H141
Quantity Tons:	0.01350
Quantity Waste:	27.000000
Quantity Unit:	P
Number of Containers:	1
Type of Container:	Fiberboard or plastic drums, barrels, kegs
Quantity Type:	Pounds
Federal Code:	D039

Year:	2018
EM Manifest ID:	91593
Generator EPA ID:	CAR000278135
Shipment Date:	2018-07-20
Manifest Number:	010549216FLE
Line Number:	4
Method Code:	H141
Quantity Tons:	0.01350
Quantity Waste:	27.000000
Quantity Unit:	P
Number of Containers:	1
Type of Container:	Fiberboard or plastic drums, barrels, kegs
Quantity Type:	Pounds
Federal Code:	U188

Year:	2018
EM Manifest ID:	91593
Generator EPA ID:	CAR000278135
Shipment Date:	2018-07-20
Manifest Number:	010549216FLE
Line Number:	4
Method Code:	H141
Quantity Tons:	0.01350
Quantity Waste:	27.000000
Quantity Unit:	P
Number of Containers:	1
Type of Container:	Fiberboard or plastic drums, barrels, kegs
Quantity Type:	Pounds
Federal Code:	U279

TARGET T3216 (Continued) **S123520941**

State:

Year:	2018
EM Manifest ID:	91593
Generator EPA ID:	CAR000278135
Shipment Date:	2018-07-20
Manifest Number:	010549216FLE
Line Number:	1
Method Code:	H141
Quantity Tons:	0.00600
Quantity Waste:	12.000000
Quantity Unit:	P
Number of Containers:	1
Type of Container:	Fiberboard or plastic drums, barrels, kegs
Quantity Type:	Pounds
State Code:	331

Year:	2018
EM Manifest ID:	91593
Generator EPA ID:	CAR000278135
Shipment Date:	2018-07-20
Manifest Number:	010549216FLE
Line Number:	2
Method Code:	H141
Quantity Tons:	0.01050
Quantity Waste:	21.000000
Quantity Unit:	P
Number of Containers:	1
Type of Container:	Fiberboard or plastic drums, barrels, kegs
Quantity Type:	Pounds
State Code:	331

Year:	2018
EM Manifest ID:	91593
Generator EPA ID:	CAR000278135
Shipment Date:	2018-07-20
Manifest Number:	010549216FLE
Line Number:	2
Method Code:	H141
Quantity Tons:	0.01050
Quantity Waste:	21.000000
Quantity Unit:	P
Number of Containers:	1
Type of Container:	Fiberboard or plastic drums, barrels, kegs
Quantity Type:	Pounds
State Code:	551

Year:	2018
EM Manifest ID:	91593
Generator EPA ID:	CAR000278135
Shipment Date:	2018-07-20
Manifest Number:	010549216FLE
Line Number:	3
Method Code:	H141
Quantity Tons:	0.00200
Quantity Waste:	4.000000
Quantity Unit:	P
Number of Containers:	1

TARGET T3216 (Continued) **S123520941**

Type of Container:	Cylinders
Quantity Type:	Pounds
State Code:	141
Year:	2018
EM Manifest ID:	91593
Generator EPA ID:	CAR000278135
Shipment Date:	2018-07-20
Manifest Number:	010549216FLE
Line Number:	4
Method Code:	H141
Quantity Tons:	0.01350
Quantity Waste:	27.000000
Quantity Unit:	P
Number of Containers:	1
Type of Container:	Fiberboard or plastic drums, barrels, kegs
Quantity Type:	Pounds
State Code:	331
Year:	2018
EM Manifest ID:	91593
Generator EPA ID:	CAR000278135
Shipment Date:	2018-07-20
Manifest Number:	010549216FLE
Line Number:	5
Method Code:	H141
Quantity Tons:	0.04050
Quantity Waste:	81.000000
Quantity Unit:	P
Number of Containers:	1
Type of Container:	Fiberboard or plastic drums, barrels, kegs
Quantity Type:	Pounds
State Code:	331
Year:	2018
EM Manifest ID:	218132
Shipment Date:	11/9/2018
Shipment Date:	11/9/2018
Receipt Date:	11/21/2018
Manifest Number:	011879868FLE
Generator EPA ID:	CAR000278135
Name:	TARGET 3216
Address:	620 S VIRGIL AVE SUITE 100
Address 2:	Not reported
City,State,Zip:	LOS ANGELES 90005
Telephone:	800-483-3718
Contact:	Store Manager
Contact Telephone:	888-555-1234
Contact Email:	Not reported
Transporter 1 EPA ID:	MAD039322250
Transporter Name:	Not reported
Transporter 1 Emergency Number:	Not reported
Transporter 2 EPA ID:	MAD039322250
Transporter Name 2:	Not reported
Transporter 2 Emergency Number:	Not reported
TSDF EPA ID:	CAD044429835

TARGET T3216 (Continued) **S123520941**

TSDF Name:	Clean Harbors Wilmington LLC
TSDF Address 1:	1737 East Denni Street
TSDF Address 2:	Not reported
TSDF City,State,Zip:	Wilmington 90744
TSDF Telephone:	800-483-3718
TSDFA EPA ID:	Not reported
Waste Code Description:	- Not reported
RCRA Code:	Not reported
Meth Code:	- Not reported
Quantity Tons:	Not reported
Waste Quantity:	Not reported
Quantity Unit:	Not reported

Federal:

Year:	2018
EM Manifest ID:	218132
Generator EPA ID:	CAR000278135
Shipment Date:	2018-11-09
Manifest Number:	011879868FLE
Line Number:	1
Method Code:	H141
Quantity Tons:	0.00400
Quantity Waste:	8.000000
Quantity Unit:	P
Number of Containers:	1
Type of Container:	Fiberboard or plastic drums, barrels, kegs
Quantity Type:	Pounds
Federal Code:	D001

Year:	2018
EM Manifest ID:	218132
Generator EPA ID:	CAR000278135
Shipment Date:	2018-11-09
Manifest Number:	011879868FLE
Line Number:	1
Method Code:	H141
Quantity Tons:	0.00400
Quantity Waste:	8.000000
Quantity Unit:	P
Number of Containers:	1
Type of Container:	Fiberboard or plastic drums, barrels, kegs
Quantity Type:	Pounds
Federal Code:	D035

Year:	2018
EM Manifest ID:	218132
Generator EPA ID:	CAR000278135
Shipment Date:	2018-11-09
Manifest Number:	011879868FLE
Line Number:	3
Method Code:	H141
Quantity Tons:	0.01150
Quantity Waste:	23.000000
Quantity Unit:	P
Number of Containers:	1
Type of Container:	Fiberboard or plastic drums, barrels, kegs
Quantity Type:	Pounds
Federal Code:	D001

TARGET T3216 (Continued) **S123520941**

Year:	2018
EM Manifest ID:	218132
Generator EPA ID:	CAR000278135
Shipment Date:	2018-11-09
Manifest Number:	011879868FLE
Line Number:	4
Method Code:	H141
Quantity Tons:	0.00300
Quantity Waste:	6.000000
Quantity Unit:	P
Number of Containers:	1
Type of Container:	Fiberboard or plastic drums, barrels, kegs
Quantity Type:	Pounds
Federal Code:	D001

Year:	2018
EM Manifest ID:	218132
Generator EPA ID:	CAR000278135
Shipment Date:	2018-11-09
Manifest Number:	011879868FLE
Line Number:	4
Method Code:	H141
Quantity Tons:	0.00300
Quantity Waste:	6.000000
Quantity Unit:	P
Number of Containers:	1
Type of Container:	Fiberboard or plastic drums, barrels, kegs
Quantity Type:	Pounds
Federal Code:	D005

Year:	2018
EM Manifest ID:	218132
Generator EPA ID:	CAR000278135
Shipment Date:	2018-11-09
Manifest Number:	011879868FLE
Line Number:	4
Method Code:	H141
Quantity Tons:	0.00300
Quantity Waste:	6.000000
Quantity Unit:	P
Number of Containers:	1
Type of Container:	Fiberboard or plastic drums, barrels, kegs
Quantity Type:	Pounds
Federal Code:	D007

Year:	2018
EM Manifest ID:	218132
Generator EPA ID:	CAR000278135
Shipment Date:	2018-11-09
Manifest Number:	011879868FLE
Line Number:	4
Method Code:	H141
Quantity Tons:	0.00300
Quantity Waste:	6.000000
Quantity Unit:	P
Number of Containers:	1
Type of Container:	Fiberboard or plastic drums, barrels, kegs

TARGET T3216 (Continued) **S123520941**

Quantity Type:	Pounds
Federal Code:	D011
Year:	2018
EM Manifest ID:	218132
Generator EPA ID:	CAR000278135
Shipment Date:	2018-11-09
Manifest Number:	011879868FLE
Line Number:	4
Method Code:	H141
Quantity Tons:	0.00300
Quantity Waste:	6.000000
Quantity Unit:	P
Number of Containers:	1
Type of Container:	Fiberboard or plastic drums, barrels, kegs
Quantity Type:	Pounds
Federal Code:	D018
Year:	2018
EM Manifest ID:	218132
Generator EPA ID:	CAR000278135
Shipment Date:	2018-11-09
Manifest Number:	011879868FLE
Line Number:	4
Method Code:	H141
Quantity Tons:	0.00300
Quantity Waste:	6.000000
Quantity Unit:	P
Number of Containers:	1
Type of Container:	Fiberboard or plastic drums, barrels, kegs
Quantity Type:	Pounds
Federal Code:	D035
Year:	2018
EM Manifest ID:	218132
Generator EPA ID:	CAR000278135
Shipment Date:	2018-11-09
Manifest Number:	011879868FLE
Line Number:	4
Method Code:	H141
Quantity Tons:	0.00300
Quantity Waste:	6.000000
Quantity Unit:	P
Number of Containers:	1
Type of Container:	Fiberboard or plastic drums, barrels, kegs
Quantity Type:	Pounds
Federal Code:	U002
Year:	2018
EM Manifest ID:	218132
Generator EPA ID:	CAR000278135
Shipment Date:	2018-11-09
Manifest Number:	011879868FLE
Line Number:	4
Method Code:	H141
Quantity Tons:	0.00300
Quantity Waste:	6.000000

TARGET T3216 (Continued) **S123520941**

Quantity Unit:	P
Number of Containers:	1
Type of Container:	Fiberboard or plastic drums, barrels, kegs
Quantity Type:	Pounds
Federal Code:	U154
Year:	2018
EM Manifest ID:	218132
Generator EPA ID:	CAR000278135
Shipment Date:	2018-11-09
Manifest Number:	011879868FLE
Line Number:	5
Method Code:	H141
Quantity Tons:	0.00350
Quantity Waste:	7.000000
Quantity Unit:	P
Number of Containers:	1
Type of Container:	Fiberboard or plastic drums, barrels, kegs
Quantity Type:	Pounds
Federal Code:	D001
Year:	2018
EM Manifest ID:	218132
Generator EPA ID:	CAR000278135
Shipment Date:	2018-11-09
Manifest Number:	011879868FLE
Line Number:	6
Method Code:	H141
Quantity Tons:	0.02650
Quantity Waste:	53.000000
Quantity Unit:	P
Number of Containers:	1
Type of Container:	Fiber or plastic boxes, cartons, cases
Quantity Type:	Pounds
Federal Code:	D005
Year:	2018
EM Manifest ID:	218132
Generator EPA ID:	CAR000278135
Shipment Date:	2018-11-09
Manifest Number:	011879868FLE
Line Number:	6
Method Code:	H141
Quantity Tons:	0.02650
Quantity Waste:	53.000000
Quantity Unit:	P
Number of Containers:	1
Type of Container:	Fiber or plastic boxes, cartons, cases
Quantity Type:	Pounds
Federal Code:	D007
Year:	2018
EM Manifest ID:	218132
Generator EPA ID:	CAR000278135
Shipment Date:	2018-11-09
Manifest Number:	011879868FLE
Line Number:	6

TARGET T3216 (Continued) **S123520941**

Method Code:	H141
Quantity Tons:	0.02650
Quantity Waste:	53.000000
Quantity Unit:	P
Number of Containers:	1
Type of Container:	Fiber or plastic boxes, cartons, cases
Quantity Type:	Pounds
Federal Code:	D010
Year:	2018
EM Manifest ID:	218132
Generator EPA ID:	CAR000278135
Shipment Date:	2018-11-09
Manifest Number:	011879868FLE
Line Number:	6
Method Code:	H141
Quantity Tons:	0.02650
Quantity Waste:	53.000000
Quantity Unit:	P
Number of Containers:	1
Type of Container:	Fiber or plastic boxes, cartons, cases
Quantity Type:	Pounds
Federal Code:	D011
Year:	2018
EM Manifest ID:	218132
Generator EPA ID:	CAR000278135
Shipment Date:	2018-11-09
Manifest Number:	011879868FLE
Line Number:	6
Method Code:	H141
Quantity Tons:	0.02650
Quantity Waste:	53.000000
Quantity Unit:	P
Number of Containers:	1
Type of Container:	Fiber or plastic boxes, cartons, cases
Quantity Type:	Pounds
Federal Code:	D016
Year:	2018
EM Manifest ID:	218132
Generator EPA ID:	CAR000278135
Shipment Date:	2018-11-09
Manifest Number:	011879868FLE
Line Number:	6
Method Code:	H141
Quantity Tons:	0.02650
Quantity Waste:	53.000000
Quantity Unit:	P
Number of Containers:	1
Type of Container:	Fiber or plastic boxes, cartons, cases
Quantity Type:	Pounds
Federal Code:	D027
Year:	2018
EM Manifest ID:	218132
Generator EPA ID:	CAR000278135

TARGET T3216 (Continued) **S123520941**

Shipment Date:	2018-11-09
Manifest Number:	011879868FLE
Line Number:	6
Method Code:	H141
Quantity Tons:	0.02650
Quantity Waste:	53.000000
Quantity Unit:	P
Number of Containers:	1
Type of Container:	Fiber or plastic boxes, cartons, cases
Quantity Type:	Pounds
Federal Code:	D039
Year:	2018
EM Manifest ID:	218132
Generator EPA ID:	CAR000278135
Shipment Date:	2018-11-09
Manifest Number:	011879868FLE
Line Number:	6
Method Code:	H141
Quantity Tons:	0.02650
Quantity Waste:	53.000000
Quantity Unit:	P
Number of Containers:	1
Type of Container:	Fiber or plastic boxes, cartons, cases
Quantity Type:	Pounds
Federal Code:	U188
Year:	2018
EM Manifest ID:	218132
Generator EPA ID:	CAR000278135
Shipment Date:	2018-11-09
Manifest Number:	011879868FLE
Line Number:	6
Method Code:	H141
Quantity Tons:	0.02650
Quantity Waste:	53.000000
Quantity Unit:	P
Number of Containers:	1
Type of Container:	Fiber or plastic boxes, cartons, cases
Quantity Type:	Pounds
Federal Code:	U279
Year:	2018
EM Manifest ID:	218132
Generator EPA ID:	CAR000278135
Shipment Date:	2018-11-09
Manifest Number:	011879868FLE
Line Number:	7
Method Code:	H141
Quantity Tons:	0.00400
Quantity Waste:	8.000000
Quantity Unit:	P
Number of Containers:	1
Type of Container:	Fiberboard or plastic drums, barrels, kegs
Quantity Type:	Pounds
Federal Code:	D002

TARGET T3216 (Continued) **S123520941**

Year:	2018
EM Manifest ID:	218132
Generator EPA ID:	CAR000278135
Shipment Date:	2018-11-09
Manifest Number:	011879868FLE
Line Number:	8
Method Code:	H141
Quantity Tons:	0.00750
Quantity Waste:	15.000000
Quantity Unit:	P
Number of Containers:	1
Type of Container:	Fiberboard or plastic drums, barrels, kegs
Quantity Type:	Pounds
Federal Code:	D002

State:

Year:	2018
EM Manifest ID:	218132
Generator EPA ID:	CAR000278135
Shipment Date:	2018-11-09
Manifest Number:	011879868FLE
Line Number:	1
Method Code:	H141
Quantity Tons:	0.00400
Quantity Waste:	8.000000
Quantity Unit:	P
Number of Containers:	1
Type of Container:	Fiberboard or plastic drums, barrels, kegs
Quantity Type:	Pounds
State Code:	331

Year:	2018
EM Manifest ID:	218132
Generator EPA ID:	CAR000278135
Shipment Date:	2018-11-09
Manifest Number:	011879868FLE
Line Number:	2
Method Code:	H141
Quantity Tons:	0.00600
Quantity Waste:	12.000000
Quantity Unit:	P
Number of Containers:	1
Type of Container:	Fiberboard or plastic drums, barrels, kegs
Quantity Type:	Pounds
State Code:	331

Year:	2018
EM Manifest ID:	218132
Generator EPA ID:	CAR000278135
Shipment Date:	2018-11-09
Manifest Number:	011879868FLE
Line Number:	2
Method Code:	H141
Quantity Tons:	0.00600
Quantity Waste:	12.000000
Quantity Unit:	P
Number of Containers:	1

TARGET T3216 (Continued) **S123520941**

Type of Container:	Fiberboard or plastic drums, barrels, kegs
Quantity Type:	Pounds
State Code:	551
Year:	2018
EM Manifest ID:	218132
Generator EPA ID:	CAR000278135
Shipment Date:	2018-11-09
Manifest Number:	011879868FLE
Line Number:	3
Method Code:	H141
Quantity Tons:	0.01150
Quantity Waste:	23.000000
Quantity Unit:	P
Number of Containers:	1
Type of Container:	Fiberboard or plastic drums, barrels, kegs
Quantity Type:	Pounds
State Code:	331
Year:	2018
EM Manifest ID:	218132
Generator EPA ID:	CAR000278135
Shipment Date:	2018-11-09
Manifest Number:	011879868FLE
Line Number:	4
Method Code:	H141
Quantity Tons:	0.00300
Quantity Waste:	6.000000
Quantity Unit:	P
Number of Containers:	1
Type of Container:	Fiberboard or plastic drums, barrels, kegs
Quantity Type:	Pounds
State Code:	331
Year:	2018
EM Manifest ID:	218132
Generator EPA ID:	CAR000278135
Shipment Date:	2018-11-09
Manifest Number:	011879868FLE
Line Number:	5
Method Code:	H141
Quantity Tons:	0.00350
Quantity Waste:	7.000000
Quantity Unit:	P
Number of Containers:	1
Type of Container:	Fiberboard or plastic drums, barrels, kegs
Quantity Type:	Pounds
State Code:	141
Year:	2018
EM Manifest ID:	218132
Generator EPA ID:	CAR000278135
Shipment Date:	2018-11-09
Manifest Number:	011879868FLE
Line Number:	6
Method Code:	H141
Quantity Tons:	0.02650

TARGET T3216 (Continued) **S123520941**

Quantity Waste:	53.000000
Quantity Unit:	P
Number of Containers:	1
Type of Container:	Fiber or plastic boxes, cartons, cases
Quantity Type:	Pounds
State Code:	331
Year:	2018
EM Manifest ID:	218132
Generator EPA ID:	CAR000278135
Shipment Date:	2018-11-09
Manifest Number:	011879868FLE
Line Number:	7
Method Code:	H141
Quantity Tons:	0.00400
Quantity Waste:	8.000000
Quantity Unit:	P
Number of Containers:	1
Type of Container:	Fiberboard or plastic drums, barrels, kegs
Quantity Type:	Pounds
State Code:	122
Year:	2018
EM Manifest ID:	218132
Generator EPA ID:	CAR000278135
Shipment Date:	2018-11-09
Manifest Number:	011879868FLE
Line Number:	8
Method Code:	H141
Quantity Tons:	0.00750
Quantity Waste:	15.000000
Quantity Unit:	P
Number of Containers:	1
Type of Container:	Fiberboard or plastic drums, barrels, kegs
Quantity Type:	Pounds
State Code:	122
Year:	2018
EM Manifest ID:	218132
Generator EPA ID:	CAR000278135
Shipment Date:	2018-11-09
Manifest Number:	011879868FLE
Line Number:	9
Method Code:	H141
Quantity Tons:	0.03700
Quantity Waste:	74.000000
Quantity Unit:	P
Number of Containers:	1
Type of Container:	Fiber or plastic boxes, cartons, cases
Quantity Type:	Pounds
State Code:	331
Year:	2018
EM Manifest ID:	180016
Shipment Date:	10/24/2018
Shipment Date:	10/24/2018

TARGET T3216 (Continued) **S123520941**

Receipt Date:	11/7/2018
Manifest Number:	011879566FLE
Generator EPA ID:	CAR000278135
Name:	TARGET 3216
Address:	620 S VIRGIL AVE SUITE 100
Address 2:	Not reported
City,State,Zip:	LOS ANGELES 90005
Telephone:	800-483-3718
Contact:	Store Manager
Contact Telephone:	888-555-1234
Contact Email:	Not reported
Transporter 1 EPA ID:	MAD039322250
Transporter Name:	Not reported
Transporter 1 Emergency Number:	Not reported
Transporter 2 EPA ID:	MAD039322250
Transporter Name 2:	Not reported
Transporter 2 Emergency Number:	Not reported
TSDF EPA ID:	CAD044429835
TSDF Name:	Clean Harbors Wilmington LLC
TSDF Address 1:	1737 East Denni Street
TSDF Address 2:	Not reported
TSDF City,State,Zip:	Wilmington 90744
TSDF Telephone:	800-483-3718
TSDFA EPA ID:	Not reported
Waste Code Description:	- Not reported
RCRA Code:	Not reported
Meth Code:	- Not reported
Quantity Tons:	Not reported
Waste Quantity:	Not reported
Quantity Unit:	Not reported

Federal:

Year:	2018
EM Manifest ID:	180016
Generator EPA ID:	CAR000278135
Shipment Date:	2018-10-24
Manifest Number:	011879566FLE
Line Number:	1
Method Code:	H141
Quantity Tons:	0.00450
Quantity Waste:	9.000000
Quantity Unit:	P
Number of Containers:	1
Type of Container:	Fiberboard or plastic drums, barrels, kegs
Quantity Type:	Pounds
Federal Code:	D001

Year:	2018
EM Manifest ID:	180016
Generator EPA ID:	CAR000278135
Shipment Date:	2018-10-24
Manifest Number:	011879566FLE
Line Number:	1
Method Code:	H141
Quantity Tons:	0.00450
Quantity Waste:	9.000000
Quantity Unit:	P
Number of Containers:	1

TARGET T3216 (Continued) **S123520941**

Type of Container:	Fiberboard or plastic drums, barrels, kegs
Quantity Type:	Pounds
Federal Code:	D035
Year:	2018
EM Manifest ID:	180016
Generator EPA ID:	CAR000278135
Shipment Date:	2018-10-24
Manifest Number:	011879566FLE
Line Number:	3
Method Code:	H141
Quantity Tons:	0.00550
Quantity Waste:	11.000000
Quantity Unit:	P
Number of Containers:	1
Type of Container:	Fiberboard or plastic drums, barrels, kegs
Quantity Type:	Pounds
Federal Code:	D005
Year:	2018
EM Manifest ID:	180016
Generator EPA ID:	CAR000278135
Shipment Date:	2018-10-24
Manifest Number:	011879566FLE
Line Number:	3
Method Code:	H141
Quantity Tons:	0.00550
Quantity Waste:	11.000000
Quantity Unit:	P
Number of Containers:	1
Type of Container:	Fiberboard or plastic drums, barrels, kegs
Quantity Type:	Pounds
Federal Code:	D007
Year:	2018
EM Manifest ID:	180016
Generator EPA ID:	CAR000278135
Shipment Date:	2018-10-24
Manifest Number:	011879566FLE
Line Number:	3
Method Code:	H141
Quantity Tons:	0.00550
Quantity Waste:	11.000000
Quantity Unit:	P
Number of Containers:	1
Type of Container:	Fiberboard or plastic drums, barrels, kegs
Quantity Type:	Pounds
Federal Code:	D010
Year:	2018
EM Manifest ID:	180016
Generator EPA ID:	CAR000278135
Shipment Date:	2018-10-24
Manifest Number:	011879566FLE
Line Number:	3
Method Code:	H141
Quantity Tons:	0.00550

TARGET T3216 (Continued) **S123520941**

Quantity Waste:	11.000000
Quantity Unit:	P
Number of Containers:	1
Type of Container:	Fiberboard or plastic drums, barrels, kegs
Quantity Type:	Pounds
Federal Code:	D011

Year:	2018
EM Manifest ID:	180016
Generator EPA ID:	CAR000278135
Shipment Date:	2018-10-24
Manifest Number:	011879566FLE
Line Number:	3
Method Code:	H141
Quantity Tons:	0.00550
Quantity Waste:	11.000000
Quantity Unit:	P
Number of Containers:	1
Type of Container:	Fiberboard or plastic drums, barrels, kegs
Quantity Type:	Pounds
Federal Code:	D016

Year:	2018
EM Manifest ID:	180016
Generator EPA ID:	CAR000278135
Shipment Date:	2018-10-24
Manifest Number:	011879566FLE
Line Number:	3
Method Code:	H141
Quantity Tons:	0.00550
Quantity Waste:	11.000000
Quantity Unit:	P
Number of Containers:	1
Type of Container:	Fiberboard or plastic drums, barrels, kegs
Quantity Type:	Pounds
Federal Code:	D027

Year:	2018
EM Manifest ID:	180016
Generator EPA ID:	CAR000278135
Shipment Date:	2018-10-24
Manifest Number:	011879566FLE
Line Number:	3
Method Code:	H141
Quantity Tons:	0.00550
Quantity Waste:	11.000000
Quantity Unit:	P
Number of Containers:	1
Type of Container:	Fiberboard or plastic drums, barrels, kegs
Quantity Type:	Pounds
Federal Code:	D039

Year:	2018
EM Manifest ID:	180016
Generator EPA ID:	CAR000278135
Shipment Date:	2018-10-24
Manifest Number:	011879566FLE

TARGET T3216 (Continued) **S123520941**

Line Number: 3
Method Code: H141
Quantity Tons: 0.00550
Quantity Waste: 11.000000
Quantity Unit: P
Number of Containers: 1
Type of Container: Fiberboard or plastic drums, barrels, kegs
Quantity Type: Pounds
Federal Code: U188

Year: 2018
EM Manifest ID: 180016
Generator EPA ID: CAR000278135
Shipment Date: 2018-10-24
Manifest Number: 011879566FLE
Line Number: 3
Method Code: H141
Quantity Tons: 0.00550
Quantity Waste: 11.000000
Quantity Unit: P
Number of Containers: 1
Type of Container: Fiberboard or plastic drums, barrels, kegs
Quantity Type: Pounds
Federal Code: U279

State:
Year: 2018
EM Manifest ID: 180016
Generator EPA ID: CAR000278135
Shipment Date: 2018-10-24
Manifest Number: 011879566FLE
Line Number: 1
Method Code: H141
Quantity Tons: 0.00450
Quantity Waste: 9.000000
Quantity Unit: P
Number of Containers: 1
Type of Container: Fiberboard or plastic drums, barrels, kegs
Quantity Type: Pounds
State Code: 331

Year: 2018
EM Manifest ID: 180016
Generator EPA ID: CAR000278135
Shipment Date: 2018-10-24
Manifest Number: 011879566FLE
Line Number: 2
Method Code: H141
Quantity Tons: 0.00900
Quantity Waste: 18.000000
Quantity Unit: P
Number of Containers: 3
Type of Container: Cylinders
Quantity Type: Pounds
State Code: 141

Year: 2018

TARGET T3216 (Continued) **S123520941**

EM Manifest ID:	180016
Generator EPA ID:	CAR000278135
Shipment Date:	2018-10-24
Manifest Number:	011879566FLE
Line Number:	3
Method Code:	H141
Quantity Tons:	0.00550
Quantity Waste:	11.000000
Quantity Unit:	P
Number of Containers:	1
Type of Container:	Fiberboard or plastic drums, barrels, kegs
Quantity Type:	Pounds
State Code:	331

Year:	2018
EM Manifest ID:	180016
Generator EPA ID:	CAR000278135
Shipment Date:	2018-10-24
Manifest Number:	011879566FLE
Line Number:	4
Method Code:	H141
Quantity Tons:	0.04950
Quantity Waste:	99.000000
Quantity Unit:	P
Number of Containers:	1
Type of Container:	Fiberboard or plastic drums, barrels, kegs
Quantity Type:	Pounds
State Code:	331

Year:	2018
EM Manifest ID:	180593
Shipment Date:	10/12/2018
Shipment Date:	10/12/2018
Receipt Date:	10/25/2018
Manifest Number:	011879465FLE
Generator EPA ID:	CAR000278135
Name:	TARGET 3216
Address:	620 S VIRGIL AVE SUITE 100
Address 2:	Not reported
City,State,Zip:	LOS ANGELES 90005
Telephone:	800-483-3718
Contact:	Store Manager
Contact Telephone:	888-555-1234
Contact Email:	Not reported
Transporter 1 EPA ID:	MAD039322250
Transporter Name:	Not reported
Transporter 1 Emergency Number:	Not reported
Transporter 2 EPA ID:	MAD039322250
Transporter Name 2:	Not reported
Transporter 2 Emergency Number:	Not reported
TSDF EPA ID:	CAD044429835
TSDF Name:	Clean Harbors Wilmington LLC
TSDF Address 1:	1737 East Denni Street
TSDF Address 2:	Not reported
TSDF City,State,Zip:	Wilmington 90744
TSDF Telephone:	800-483-3718

TARGET T3216 (Continued) **S123520941**

TSDFA EPA ID: Not reported
Waste Code Description: - Not reported
RCRA Code: Not reported
Meth Code: - Not reported
Quantity Tons: Not reported
Waste Quantity: Not reported
Quantity Unit: Not reported

Federal:
Year: 2018
EM Manifest ID: 180593
Generator EPA ID: CAR000278135
Shipment Date: 2018-10-12
Manifest Number: 011879465FLE
Line Number: 1
Method Code: H141
Quantity Tons: 0.00150
Quantity Waste: 3.000000
Quantity Unit: P
Number of Containers: 1
Type of Container: Fiberboard or plastic drums, barrels, kegs
Quantity Type: Pounds
Federal Code: D001

Year: 2018
EM Manifest ID: 180593
Generator EPA ID: CAR000278135
Shipment Date: 2018-10-12
Manifest Number: 011879465FLE
Line Number: 1
Method Code: H141
Quantity Tons: 0.00150
Quantity Waste: 3.000000
Quantity Unit: P
Number of Containers: 1
Type of Container: Fiberboard or plastic drums, barrels, kegs
Quantity Type: Pounds
Federal Code: D035

Year: 2018
EM Manifest ID: 180593
Generator EPA ID: CAR000278135
Shipment Date: 2018-10-12
Manifest Number: 011879465FLE
Line Number: 3
Method Code: H141
Quantity Tons: 0.00300
Quantity Waste: 6.000000
Quantity Unit: P
Number of Containers: 1
Type of Container: Fiberboard or plastic drums, barrels, kegs
Quantity Type: Pounds
Federal Code: D005

Year: 2018
EM Manifest ID: 180593
Generator EPA ID: CAR000278135
Shipment Date: 2018-10-12

TARGET T3216 (Continued) **S123520941**

Manifest Number:	011879465FLE
Line Number:	3
Method Code:	H141
Quantity Tons:	0.00300
Quantity Waste:	6.000000
Quantity Unit:	P
Number of Containers:	1
Type of Container:	Fiberboard or plastic drums, barrels, kegs
Quantity Type:	Pounds
Federal Code:	D007

Year:	2018
EM Manifest ID:	180593
Generator EPA ID:	CAR000278135
Shipment Date:	2018-10-12
Manifest Number:	011879465FLE
Line Number:	3
Method Code:	H141
Quantity Tons:	0.00300
Quantity Waste:	6.000000
Quantity Unit:	P
Number of Containers:	1
Type of Container:	Fiberboard or plastic drums, barrels, kegs
Quantity Type:	Pounds
Federal Code:	D010

Year:	2018
EM Manifest ID:	180593
Generator EPA ID:	CAR000278135
Shipment Date:	2018-10-12
Manifest Number:	011879465FLE
Line Number:	3
Method Code:	H141
Quantity Tons:	0.00300
Quantity Waste:	6.000000
Quantity Unit:	P
Number of Containers:	1
Type of Container:	Fiberboard or plastic drums, barrels, kegs
Quantity Type:	Pounds
Federal Code:	D011

Year:	2018
EM Manifest ID:	180593
Generator EPA ID:	CAR000278135
Shipment Date:	2018-10-12
Manifest Number:	011879465FLE
Line Number:	3
Method Code:	H141
Quantity Tons:	0.00300
Quantity Waste:	6.000000
Quantity Unit:	P
Number of Containers:	1
Type of Container:	Fiberboard or plastic drums, barrels, kegs
Quantity Type:	Pounds
Federal Code:	D016

Year:	2018

TARGET T3216 (Continued) **S123520941**

EM Manifest ID:	180593
Generator EPA ID:	CAR000278135
Shipment Date:	2018-10-12
Manifest Number:	011879465FLE
Line Number:	3
Method Code:	H141
Quantity Tons:	0.00300
Quantity Waste:	6.000000
Quantity Unit:	P
Number of Containers:	1
Type of Container:	Fiberboard or plastic drums, barrels, kegs
Quantity Type:	Pounds
Federal Code:	D027

Year:	2018
EM Manifest ID:	180593
Generator EPA ID:	CAR000278135
Shipment Date:	2018-10-12
Manifest Number:	011879465FLE
Line Number:	3
Method Code:	H141
Quantity Tons:	0.00300
Quantity Waste:	6.000000
Quantity Unit:	P
Number of Containers:	1
Type of Container:	Fiberboard or plastic drums, barrels, kegs
Quantity Type:	Pounds
Federal Code:	D039

Year:	2018
EM Manifest ID:	180593
Generator EPA ID:	CAR000278135
Shipment Date:	2018-10-12
Manifest Number:	011879465FLE
Line Number:	3
Method Code:	H141
Quantity Tons:	0.00300
Quantity Waste:	6.000000
Quantity Unit:	P
Number of Containers:	1
Type of Container:	Fiberboard or plastic drums, barrels, kegs
Quantity Type:	Pounds
Federal Code:	U188

Year:	2018
EM Manifest ID:	180593
Generator EPA ID:	CAR000278135
Shipment Date:	2018-10-12
Manifest Number:	011879465FLE
Line Number:	3
Method Code:	H141
Quantity Tons:	0.00300
Quantity Waste:	6.000000
Quantity Unit:	P
Number of Containers:	1
Type of Container:	Fiberboard or plastic drums, barrels, kegs
Quantity Type:	Pounds

TARGET T3216 (Continued) **S123520941**

Federal Code: U279

State:
Year: 2018
EM Manifest ID: 180593
Generator EPA ID: CAR000278135
Shipment Date: 2018-10-12
Manifest Number: 011879465FLE
Line Number: 1
Method Code: H141
Quantity Tons: 0.00150
Quantity Waste: 3.000000
Quantity Unit: P
Number of Containers: 1
Type of Container: Fiberboard or plastic drums, barrels, kegs
Quantity Type: Pounds
State Code: 331

Year: 2018
EM Manifest ID: 180593
Generator EPA ID: CAR000278135
Shipment Date: 2018-10-12
Manifest Number: 011879465FLE
Line Number: 2
Method Code: H141
Quantity Tons: 0.00300
Quantity Waste: 6.000000
Quantity Unit: P
Number of Containers: 1
Type of Container: Cylinders
Quantity Type: Pounds
State Code: 141

Year: 2018
EM Manifest ID: 180593
Generator EPA ID: CAR000278135
Shipment Date: 2018-10-12
Manifest Number: 011879465FLE
Line Number: 3
Method Code: H141
Quantity Tons: 0.00300
Quantity Waste: 6.000000
Quantity Unit: P
Number of Containers: 1
Type of Container: Fiberboard or plastic drums, barrels, kegs
Quantity Type: Pounds
State Code: 331

Year: 2018
EM Manifest ID: 180593
Generator EPA ID: CAR000278135
Shipment Date: 2018-10-12
Manifest Number: 011879465FLE
Line Number: 4
Method Code: H141
Quantity Tons: 0.09350
Quantity Waste: 187.000000

TARGET T3216 (Continued) **S123520941**

Quantity Unit: P
Number of Containers: 1
Type of Container: Fiberboard or plastic drums, barrels, kegs
Quantity Type: Pounds
State Code: 331

LOS ANGELES HM:
Name: TARGET T3216
Address: 620 S VIRGIL ST STE 100
City,State,Zip: LOS ANGELES, CA 90005
Facility ID: FA0040931
Last Run Date: 12/01/2024
Status: ACTIVE

CERS:
Name: TARGET STORE T3216
Address: 620 S VIRGIL AVE STE 100
City,State,Zip: LOS ANGELES, CA 90005
Site ID: 435556
CERS ID: 10758691
CERS Description: Chemical Storage Facilities

Evaluation:
Eval General Type: Compliance Evaluation Inspection
Eval Date: 11-08-2021
Violations Found: No
Eval Type: Routine done by local agency
Eval Notes: Constantino Martinez, Manager Due to Covid-19 social distancing practices, a signature was not captured.
Eval Division: Los Angeles County Fire Department
Eval Program: HW
Eval Source: CERS,

Eval General Type: Compliance Evaluation Inspection
Eval Date: 01-18-2022
Violations Found: No
Eval Type: Routine done by local agency
Eval Notes: "Consent to enter, inspect and take photographs was given by: TRINA THOMPSON The Business Activities, Owner/Operator Identification, Hazardous Materials Inventory, Site Map, Emergency Response/Contingency Plan and Employee Training Plan sections were reviewed in CERS and field verified. Review and correct any violations indicated previously in this report, on or before the COMPLY BY date associated with each violation. NOTE: The LAMC, Sections (L.A.M.C. SECTION 57.105.1.4; 57.120.3; 57.121.2 and 57.121.2.1.) requires businesses that store, use or handle hazardous materials in the City of Los Angeles to obtain a Consolidated Permit from the Los Angeles Fire Department CUPA **** Annual submission of a Hazardous Materials Business Plan into California Environmental Reporting System (CERS) is required between January 1 and March 1 of every year. Per L.A.M.C. 57.121.3.5, failure to submit the required hazardous material business plan (HMBP) information annually into CERS [Truncated]
Eval Division: Los Angeles City Fire Department
Eval Program: HMRRP
Eval Source: CERS,

TARGET T3216 (Continued) **S123520941**

Eval General Type: Compliance Evaluation Inspection
Eval Date: 03-11-2019
Violations Found: No
Eval Type: Routine done by local agency
Eval Notes: Dion Mata, Property Management Lead
Eval Division: Los Angeles County Fire Department
Eval Program: HWLQG
Eval Source: CERS,

Eval General Type: Compliance Evaluation Inspection
Eval Date: 09-16-2024
Violations Found: No
Eval Type: Routine done by local agency
Eval Notes: Kevin Pandy, Manager
Eval Division: Los Angeles County Fire Department
Eval Program: HW
Eval Source: CERS,

Affiliation:
Affiliation Type Desc: CUPA District
Entity Name: Los Angeles City Fire Department
Entity Title: Not reported
Affiliation Address: 200 North Main Street, Room 1780
Affiliation City: Los Angeles
Affiliation State: CA
Affiliation Country: Not reported
Affiliation Zip: 90012
Affiliation Phone: (213) 978-3680,

Affiliation Type Desc: Legal Owner
Entity Name: Target Corporation
Entity Title: Not reported
Affiliation Address: PO BOX 111
Affiliation City: Minneapolis
Affiliation State: MN
Affiliation Country: United States
Affiliation Zip: 55440
Affiliation Phone: (800) 587-2228,

Affiliation Type Desc: Facility Mailing Address
Entity Name: Mailing Address
Entity Title: Not reported
Affiliation Address: PO Box 111
Affiliation City: Minneapolis
Affiliation State: MN
Affiliation Country: Not reported
Affiliation Zip: 55440
Affiliation Phone: ,

Affiliation Type Desc: Identification Signer
Entity Name: Justin Nelson
Entity Title: Director of Compliance
Affiliation Address: Not reported
Affiliation City: Not reported
Affiliation State: Not reported
Affiliation Country: Not reported
Affiliation Zip: Not reported

TARGET T3216 (Continued) **S123520941**

Affiliation Phone: ,

Affiliation Type Desc: Operator
Entity Name: Target Corporation
Entity Title: Not reported
Affiliation Address: Not reported
Affiliation City: Not reported
Affiliation State: Not reported
Affiliation Country: Not reported
Affiliation Zip: Not reported
Affiliation Phone: (800) 587-2228,

Affiliation Type Desc: Environmental Contact
Entity Name: Environmental Compliance
Entity Title: Not reported
Affiliation Address: PO Box 111
Affiliation City: Minneapolis
Affiliation State: MN
Affiliation Country: Not reported
Affiliation Zip: 55440
Affiliation Phone: ,

Affiliation Type Desc: Document Preparer
Entity Name: Nathan White
Entity Title: Not reported
Affiliation Address: Not reported
Affiliation City: Not reported
Affiliation State: Not reported
Affiliation Country: Not reported
Affiliation Zip: Not reported
Affiliation Phone: ,

Affiliation Type Desc: Parent Corporation
Entity Name: Target Corporate Office Headquarters
Entity Title: Not reported
Affiliation Address: Not reported
Affiliation City: Not reported
Affiliation State: Not reported
Affiliation Country: Not reported
Affiliation Zip: Not reported
Affiliation Phone: ,

F42 **CVS PHARMACY #17703** **CA CERS HAZ WASTE** **S123537920**
SSE **620 S VIRGIL AVE STE 100** **N/A**
< 1/8 **LOS ANGELES, CA 90005**
0.099 mi.
522 ft. **Site 2 of 7 in cluster F**

Relative:
Lower

Actual:
263 ft.

CERS HAZ WASTE:
Name: CVS PHARMACY #17703
Address: 620 S VIRGIL AVE STE 100
City,State,Zip: LOS ANGELES, CA 90005
Site ID: 437195
CERS ID: 10762096
CERS Description: Hazardous Waste Generator

Evaluation:

CVS PHARMACY #17703 (Continued) **S123537920**

Eval General Type: Compliance Evaluation Inspection
Eval Date: 11-08-2021
Violations Found: No
Eval Type: Routine done by local agency
Eval Notes: Tai Tran, Pharmacist Due to Covid-19 social distancing practices, a signature was not captured.
Eval Division: Los Angeles County Fire Department
Eval Program: HWLQG
Eval Source: CERS,

Eval General Type: Compliance Evaluation Inspection
Eval Date: 03-11-2019
Violations Found: No
Eval Type: Routine done by local agency
Eval Notes: Dion Mata, Property Management Lead
Eval Division: Los Angeles County Fire Department
Eval Program: HW
Eval Source: CERS,

Eval General Type: Compliance Evaluation Inspection
Eval Date: 09-16-2024
Violations Found: No
Eval Type: Routine done by local agency
Eval Notes: Cecelia Nguyen, Pharmacist
Eval Division: Los Angeles County Fire Department
Eval Program: HW
Eval Source: CERS,

Affiliation:
Affiliation Type Desc: Identification Signer
Entity Name: Krista Netter, Agent for Garfield Beach CVS, L.L.C.
Entity Title: Data Entry Clerk
Affiliation Address: Not reported
Affiliation City: Not reported
Affiliation State: Not reported
Affiliation Country: Not reported
Affiliation Zip: Not reported
Affiliation Phone: ,

Affiliation Type Desc: Parent Corporation
Entity Name: CVS Health
Entity Title: Not reported
Affiliation Address: Not reported
Affiliation City: Not reported
Affiliation State: Not reported
Affiliation Country: Not reported
Affiliation Zip: Not reported
Affiliation Phone: ,

Affiliation Type Desc: Environmental Contact
Entity Name: 3E, Regulatory Services/CVS
Entity Title: Not reported
Affiliation Address: 3207 Grey Hawk Ct, Suite 200
Affiliation City: Carlsbad
Affiliation State: CA
Affiliation Country: Not reported
Affiliation Zip: 92010

CVS PHARMACY #17703 (Continued) **S123537920**

Affiliation Phone: ,

Affiliation Type Desc: Document Preparer
Entity Name: Krista Netter, Agent for Garfield Beach CVS, L.L.C.
Entity Title: Not reported
Affiliation Address: Not reported
Affiliation City: Not reported
Affiliation State: Not reported
Affiliation Country: Not reported
Affiliation Zip: Not reported
Affiliation Phone: ,

Affiliation Type Desc: Legal Owner
Entity Name: Garfield Beach CVS, L.L.C.
Entity Title: Not reported
Affiliation Address: One CVS Drive
Affiliation City: Woonsocket
Affiliation State: RI
Affiliation Country: United States
Affiliation Zip: 02895
Affiliation Phone: (401) 765-1500,

Affiliation Type Desc: CUPA District
Entity Name: Los Angeles City Fire Department
Entity Title: Not reported
Affiliation Address: 200 North Main Street, Room 1780
Affiliation City: Los Angeles
Affiliation State: CA
Affiliation Country: Not reported
Affiliation Zip: 90012
Affiliation Phone: (213) 978-3680,

Affiliation Type Desc: Facility Mailing Address
Entity Name: Mailing Address
Entity Title: Not reported
Affiliation Address: CVS Health, Attn: Erin Chilinski, One CVS Drive MC 1160
Affiliation City: Woonsocket
Affiliation State: RI
Affiliation Country: Not reported
Affiliation Zip: 02895
Affiliation Phone: ,

Affiliation Type Desc: Operator
Entity Name: Garfield Beach CVS, L.L.C.
Entity Title: Not reported
Affiliation Address: Not reported
Affiliation City: Not reported
Affiliation State: Not reported
Affiliation Country: Not reported
Affiliation Zip: Not reported
Affiliation Phone: (401) 765-1500,

F43 **TARGET CORPORATION** **RCRA-LQG** **1024089780**
SSE **620 S VIRGIL AVE STE 100** **E MANIFEST** **CAR000278135**
< 1/8 **LOS ANGELES, CA 90005**
0.099 mi.
522 ft. **Site 3 of 7 in cluster F**

Relative: **Lower**
Actual: **263 ft.**

RCRA Listings:

Date Form Received by Agency:		20240228
Handler Name:		Target Store T3216
Handler Address:		S Virgil Ave
Handler City,State,Zip:		LOS ANGELES, CA 90005
EPA ID:		CAR000278135
Contact Name:		JUSTIN NELSON
Contact Address:		PO BOX 111
Contact City,State,Zip:		MINNEAPOLIS, MN 55440
Contact Telephone:		800-587-2228
Contact Fax:		Not reported
Contact Email:		POC@TARGET.COM
Contact Title:		COMPLIANCE DIRECTOR
EPA Region:		09
Land Type:		Private
Federal Waste Generator Description:		Large Quantity Generator
Non-Notifier:		Not reported
Biennial Report Cycle:		2023
Accessibility:		Not reported
Active Site Indicator:		Handler Activities
State District Owner:		Not reported
State District:		Not reported
Mailing Address:		PO BOX 111
Mailing City,State,Zip:		MINNEAPOLIS, MN 55440
Owner Name:	Eqr-Next On Sixth Lp	
Owner Type:		Private
Operator Name:	Target Corporation	
Operator Type:		Private
Short-Term Generator Activity:		No
Importer Activity:		No
Mixed Waste Generator:		No
Transporter Activity:		No
Transfer Facility Activity:		No
Recycler Activity with Storage:		No
Small Quantity On-Site Burner Exemption:		No
Smelting Melting and Refining Furnace Exemption:		No
Underground Injection Control:		No
Off-Site Waste Receipt:		No
Universal Waste Indicator:		No
Universal Waste Destination Facility:		No
Federal Universal Waste:		No
Active Site State-Reg Handler:		---
Federal Facility Indicator:		Not reported
Hazardous Secondary Material Indicator:		N
Sub-Part K Indicator:		Not reported
2018 GPRA Permit Baseline:		Not on the Baseline
2018 GPRA Renewals Baseline:		Not on the Baseline
202 GPRA Corrective Action Baseline:		No
Subject to Corrective Action Universe:		No
Non-TSDFs Where RCRA CA has Been Imposed Universe:		No
Corrective Action Priority Ranking:		No NCAPS ranking
Environmental Control Indicator:		No
Institutional Control Indicator:		No

TARGET CORPORATION (Continued) **1024089780**

Human Exposure Controls Indicator:	N/A
Groundwater Controls Indicator:	N/A
Significant Non-Complier Universe:	No
Unaddressed Significant Non-Complier Universe:	No
Addressed Significant Non-Complier Universe:	No
Significant Non-Complier With a Compliance Schedule Universe:	No
Financial Assurance Required:	Not reported
Handler Date of Last Change:	20240905
Recognized Trader-Importer:	No
Recognized Trader-Exporter:	No
Importer of Spent Lead Acid Batteries:	No
Exporter of Spent Lead Acid Batteries:	No
Recycler Activity Without Storage:	No
Manifest Broker:	No
Sub-Part P Indicator:	No

Biennial: List of Years
Year: 2023

Click Here for Biennial Reporting System Data:
Year: 2021

Click Here for Biennial Reporting System Data:
Year: 2019

Click Here for Biennial Reporting System Data:

Hazardous Waste Summary:
Waste Code: D001
Waste Description: Ignitable Waste

Waste Code: D002
Waste Description: Corrosive Waste

Waste Code: D003
Waste Description: Reactive Waste

Waste Code: D004
Waste Description: Arsenic

Waste Code: D005
Waste Description: Barium

Waste Code: D006
Waste Description: Cadmium

Waste Code: D007
Waste Description: Chromium

Waste Code: D008
Waste Description: Lead

Waste Code: D009
Waste Description: Mercury

Waste Code: D010

TARGET CORPORATION (Continued) **1024089780**

Waste Description: Selenium

Waste Code: D011
Waste Description: Silver

Waste Code: D016
Waste Description: 2,4-D (2,4-Dichlorophenoxyacetic Acid)

Waste Code: D018
Waste Description: Benzene

Waste Code: D027
Waste Description: 1,4-Dichlorobenzene

Waste Code: D035
Waste Description: Methyl Ethyl Ketone

Waste Code: D039
Waste Description: Tetrachloroethylene

Waste Code: P075
Waste Description: Nicotine, & Salts (Or) Pyridine, 3-(1-Methyl-2-Pyrrolidinyl)-,(S)-, & Salts

Waste Code: U002
Waste Description: 2-Propanone (I) (Or) Acetone (I)

Waste Code: U134
Waste Description: Hydrofluoric Acid (C,T) (Or) Hydrogen Fluoride (C,T)

Waste Code: U154
Waste Description: Methanol (I) (Or) Methyl Alcohol (I)

Waste Code: U188
Waste Description: Phenol

Waste Code: U279
Waste Description: U279

Handler - Owner Operator:

Owner/Operator Indicator:	Operator
Owner/Operator Name: TARGET CORPORATION	
Legal Status:	Private
Date Became Current:	20180404
Date Ended Current:	Not reported
Owner/Operator Address:	PO BOX 111
Owner/Operator City,State,Zip:	MINNEAPOLIS, MN 55440
Owner/Operator Telephone:	800-587-2228
Owner/Operator Telephone Ext:	Not reported
Owner/Operator Fax:	Not reported
Owner/Operator Email:	POC@TARGET.COM

Owner/Operator Indicator:	Operator
Owner/Operator Name: TARGET CORPORATION	
Legal Status:	Private
Date Became Current:	20180404
Date Ended Current:	Not reported

TARGET CORPORATION (Continued) **1024089780**

Owner/Operator Address:	PO BOX 111
Owner/Operator City,State,Zip:	MINNEAPOLIS, MN 55440
Owner/Operator Telephone:	800-587-2228
Owner/Operator Telephone Ext:	Not reported
Owner/Operator Fax:	Not reported
Owner/Operator Email:	POC@TARGET.COM
Owner/Operator Indicator:	Operator
Owner/Operator Name: TARGET CORPORATION	
Legal Status:	Private
Date Became Current:	20150622
Date Ended Current:	Not reported
Owner/Operator Address:	PO BOX 111
Owner/Operator City,State,Zip:	MINNEAPOLIS, MN 55440
Owner/Operator Telephone:	800-587-2228
Owner/Operator Telephone Ext:	Not reported
Owner/Operator Fax:	Not reported
Owner/Operator Email:	POC@TARGET.COM
Owner/Operator Indicator:	Owner
Owner/Operator Name: SIXTH & VIRGIL, LLC	
Legal Status:	Private
Date Became Current:	20180404
Date Ended Current:	Not reported
Owner/Operator Address:	12121 WILSHIRE BLVD
Owner/Operator City,State,Zip:	LOS ANGELES, CA 90025
Owner/Operator Telephone:	800-587-2228
Owner/Operator Telephone Ext:	Not reported
Owner/Operator Fax:	Not reported
Owner/Operator Email:	POC@TARGET.COM
Owner/Operator Indicator:	Owner
Owner/Operator Name: EQR-NEXT ON SIXTH LP	
Legal Status:	Private
Date Became Current:	20180404
Date Ended Current:	Not reported
Owner/Operator Address:	TWO NORTH RIVERSIDE PLAZA
Owner/Operator City,State,Zip:	CHICAGO, IL 60606
Owner/Operator Telephone:	800-587-2228
Owner/Operator Telephone Ext:	Not reported
Owner/Operator Fax:	Not reported
Owner/Operator Email:	POC@TARGET.COM
Owner/Operator Indicator:	Operator
Owner/Operator Name: TARGET CORPORATION	
Legal Status:	Private
Date Became Current:	20180404
Date Ended Current:	Not reported
Owner/Operator Address:	PO BOX 111
Owner/Operator City,State,Zip:	MINNEAPOLIS, MN 55440
Owner/Operator Telephone:	800-587-2228
Owner/Operator Telephone Ext:	Not reported
Owner/Operator Fax:	Not reported
Owner/Operator Email:	POC@TARGET.COM
Owner/Operator Indicator:	Owner
Owner/Operator Name: EQR-NEXT ON SIXTH LP	

TARGET CORPORATION (Continued) **1024089780**

Legal Status:	Private
Date Became Current:	20180404
Date Ended Current:	Not reported
Owner/Operator Address:	TWO NORTH RIVERSIDE PLAZA
Owner/Operator City,State,Zip:	CHICAGO, IL 60606
Owner/Operator Telephone:	800-587-2228
Owner/Operator Telephone Ext:	Not reported
Owner/Operator Fax:	Not reported
Owner/Operator Email:	POC@TARGET.COM
Owner/Operator Indicator:	Owner
Owner/Operator Name: SIXTH & VIRGIL, LLC	
Legal Status:	Private
Date Became Current:	Not reported
Date Ended Current:	Not reported
Owner/Operator Address:	12121 WILSHIRE BLVD
Owner/Operator City,State,Zip:	LOS ANGELES, CA 90025
Owner/Operator Telephone:	Not reported
Owner/Operator Telephone Ext:	Not reported
Owner/Operator Fax:	Not reported
Owner/Operator Email:	Not reported
Owner/Operator Indicator:	Operator
Owner/Operator Name: TARGET CORPORATION	
Legal Status:	Private
Date Became Current:	20180404
Date Ended Current:	Not reported
Owner/Operator Address:	PO BOX 111
Owner/Operator City,State,Zip:	MINNEAPOLIS, MN 55440
Owner/Operator Telephone:	800-587-2228
Owner/Operator Telephone Ext:	Not reported
Owner/Operator Fax:	Not reported
Owner/Operator Email:	POC@TARGET.COM
Owner/Operator Indicator:	Operator
Owner/Operator Name: TARGET CORPORATION	
Legal Status:	Private
Date Became Current:	20180404
Date Ended Current:	Not reported
Owner/Operator Address:	PO BOX 111
Owner/Operator City,State,Zip:	MINNEAPOLIS, MN 55440
Owner/Operator Telephone:	800-587-2228
Owner/Operator Telephone Ext:	Not reported
Owner/Operator Fax:	Not reported
Owner/Operator Email:	POC@TARGET.COM
Owner/Operator Indicator:	Owner
Owner/Operator Name: SIXTH & VIRGIL, LLC	
Legal Status:	Private
Date Became Current:	20150622
Date Ended Current:	Not reported
Owner/Operator Address:	12121 WILSHIRE BLVD
Owner/Operator City,State,Zip:	LOS ANGELES, CA 90025
Owner/Operator Telephone:	Not reported
Owner/Operator Telephone Ext:	Not reported
Owner/Operator Fax:	Not reported
Owner/Operator Email:	Not reported

TARGET CORPORATION (Continued) **1024089780**

Owner/Operator Indicator: Owner
Owner/Operator Name: SIXTH & VIRGIL, LLC
Legal Status: Private
Date Became Current: 20180404
Date Ended Current: Not reported
Owner/Operator Address: 12121 WILSHIRE BLVD
Owner/Operator City,State,Zip: LOS ANGELES, CA 90025
Owner/Operator Telephone: 800-587-2228
Owner/Operator Telephone Ext: Not reported
Owner/Operator Fax: Not reported
Owner/Operator Email: POC@TARGET.COM

Historic Generators:

Receive Date: 20200220
Handler Name: TARGET STORE T3216
Federal Waste Generator Description: Large Quantity Generator
State District Owner: Not reported
Large Quantity Handler of Universal Waste: No
Recognized Trader Importer: No
Recognized Trader Exporter: No
Spent Lead Acid Battery Importer: No
Spent Lead Acid Battery Exporter: No
Current Record: No
Non Storage Recycler Activity: No
Electronic Manifest Broker: No

Receive Date: 20220223
Handler Name: TARGET STORE T3216
Federal Waste Generator Description: Large Quantity Generator
State District Owner: Not reported
Large Quantity Handler of Universal Waste: No
Recognized Trader Importer: No
Recognized Trader Exporter: No
Spent Lead Acid Battery Importer: No
Spent Lead Acid Battery Exporter: No
Current Record: No
Non Storage Recycler Activity: No
Electronic Manifest Broker: No

Receive Date: 20240228
Handler Name: TARGET STORE T3216
Federal Waste Generator Description: Large Quantity Generator
State District Owner: Not reported
Large Quantity Handler of Universal Waste: No
Recognized Trader Importer: No
Recognized Trader Exporter: No
Spent Lead Acid Battery Importer: No
Spent Lead Acid Battery Exporter: No
Current Record: Yes
Non Storage Recycler Activity: No
Electronic Manifest Broker: No

Receive Date: 20171212
Handler Name: TARGET STORE T3216
Federal Waste Generator Description: Small Quantity Generator
State District Owner: Not reported
Large Quantity Handler of Universal Waste: No

TARGET CORPORATION (Continued) **1024089780**

Recognized Trader Importer:	No
Recognized Trader Exporter:	No
Spent Lead Acid Battery Importer:	No
Spent Lead Acid Battery Exporter:	No
Current Record:	No
Non Storage Recycler Activity:	No
Electronic Manifest Broker:	No

Receive Date:	20211105
Handler Name: TARGET STORE T3216	
Federal Waste Generator Description:	Small Quantity Generator
State District Owner:	Not reported
Large Quantity Handler of Universal Waste:	No
Recognized Trader Importer:	No
Recognized Trader Exporter:	No
Spent Lead Acid Battery Importer:	No
Spent Lead Acid Battery Exporter:	No
Current Record:	No
Non Storage Recycler Activity:	No
Electronic Manifest Broker:	No

Receive Date:	20211217
Handler Name: TARGET STORE T3216	
Federal Waste Generator Description:	Large Quantity Generator
State District Owner:	Not reported
Large Quantity Handler of Universal Waste:	No
Recognized Trader Importer:	No
Recognized Trader Exporter:	No
Spent Lead Acid Battery Importer:	No
Spent Lead Acid Battery Exporter:	No
Current Record:	No
Non Storage Recycler Activity:	No
Electronic Manifest Broker:	No

List of NAICS Codes and Descriptions:

NAICS Code:	452210
NAICS Description:	Department Stores

NAICS Code:	455110
NAICS Description:	Department Stores

Has the Facility Received Notices of Violations:

Found Violation:	No
Agency Which Determined Violation:	Not reported
Violation Short Description:	Not reported
Date Violation was Determined:	Not reported
Actual Return to Compliance Date:	Not reported
Return to Compliance Qualifier:	Not reported
Violation Responsible Agency:	Not reported
Scheduled Compliance Date:	Not reported
Enforcement Identifier:	Not reported
Date of Enforcement Action:	Not reported
Enforcement Responsible Agency:	Not reported
Enforcement Docket Number:	Not reported
Enforcement Attorney:	Not reported
Corrective Action Component:	Not reported

TARGET CORPORATION (Continued) **1024089780**

Appeal Initiated Date:	Not reported
Appeal Resolution Date:	Not reported
Disposition Status Date:	Not reported
Disposition Status:	Not reported
Disposition Status Description:	Not reported
Consent/Final Order Sequence Number:	Not reported
Consent/Final Order Respondent Name:	Not reported
Consent/Final Order Lead Agency:	Not reported
Enforcement Type:	Not reported
Enforcement Responsible Person:	Not reported
Enforcement Responsible Sub-Organization:	Not reported
SEP Sequence Number:	Not reported
SEP Expenditure Amount:	Not reported
SEP Scheduled Completion Date:	Not reported
SEP Actual Date:	Not reported
SEP Defaulted Date:	Not reported
SEP Type:	Not reported
SEP Type Description:	Not reported
Proposed Amount:	Not reported
Final Monetary Amount:	Not reported
Paid Amount:	Not reported
Final Count:	Not reported
Final Amount:	Not reported

Evaluation Action Summary:

Evaluation Date:	20190311
Evaluation Responsible Agency:	State
Found Violation:	No
Evaluation Type Description:	COMPLIANCE EVALUATION INSPECTION
Evaluation Responsible Person Identifier:	Not reported
Evaluation Responsible Sub-Organization:	Not reported
Actual Return to Compliance Date:	Not reported
Scheduled Compliance Date:	Not reported
Date of Request:	Not reported
Date Response Received:	Not reported
Request Agency:	Not reported
Former Citation:	Not reported

E MANIFEST:

Manifest Tracking Number:	014140367FLE
Last Updated Date:	20210315
Shipped Date:	20210212
Received Date:	20210222
Manifest Status:	Signed
Submission Type:	DataImage5Copy
Origin Type:	Service
Generator EPA ID:	CAR000278135
Generator Name:	Target 3216
Generator Location Street Number:	Not reported
Generator Location Street 1:	620 S VIRGIL AVE SUITE 100
Generator Location Street 2:	Not reported
Generator Location City:	LOS ANGELES
Generator Location State:	CA
Generator Location Zip:	90005
Generator Mail Street Number:	Not reported

TARGET CORPORATION (Continued) **1024089780**

Generator Mail Street 1:	620 S Virgil Ave Suite 100
Generator Mail Street 2:	Not reported
Generator Mail City:	Los Angeles
Generator Mail Zip:	90005
Generator Mail State:	CA
Generator Contact Company Name:	Target 3216
Designated Facility EPA ID:	CAD044429835
Designated Facility Name:	Clean Harbors Wilmington Llc
Designated Facility Mail Street Number:	Not reported
Designated Facility Mail Street 1:	Not reported
Designated Facility Mail Street 2:	1737 East Denni Street
Designated Facility Mail City:	Wilmington
Designated Facility Mail Zip:	90744
Designated Facility Mail State:	CA
Designated Facility Location Street Number:	Not reported
Designated Facility Location Street 1:	1737 East Denni Street
Designated Facility Location Street 2:	Not reported
Designated Facility Location City:	Wilmington
Designated Facility Location Zip:	90744
Designated Facility Location State:	CA
Designated Facility Contact Company Name:	Not reported
Manifest Residue Indicator:	N
Rejection Indicator:	N

Manifest Tracking Number:	014207433FLE
Last Updated Date:	20200116
Shipped Date:	20191218
Received Date:	20191227
Manifest Status:	Signed
Submission Type:	DataImage5Copy
Origin Type:	Service
Generator EPA ID:	CAR000278135
Generator Name:	Target 3216
Generator Location Street Number:	Not reported
Generator Location Street 1:	620 S VIRGIL AVE SUITE 100
Generator Location Street 2:	Not reported
Generator Location City:	LOS ANGELES
Generator Location State:	CA
Generator Location Zip:	90005
Generator Mail Street Number:	Not reported
Generator Mail Street 1:	620 S Virgil Ave Suite 100
Generator Mail Street 2:	Not reported
Generator Mail City:	Los Angeles
Generator Mail Zip:	90005
Generator Mail State:	CA
Generator Contact Company Name:	Target 3216
Designated Facility EPA ID:	CAD044429835
Designated Facility Name:	Clean Harbors Wilmington Llc
Designated Facility Mail Street Number:	Not reported
Designated Facility Mail Street 1:	Not reported
Designated Facility Mail Street 2:	1737 East Denni Street
Designated Facility Mail City:	Wilmington
Designated Facility Mail Zip:	90744
Designated Facility Mail State:	CA
Designated Facility Location Street Number:	Not reported
Designated Facility Location Street 1:	1737 East Denni Street
Designated Facility Location Street 2:	Not reported

TARGET CORPORATION (Continued) **1024089780**

Designated Facility Location City:	Wilmington
Designated Facility Location Zip:	90744
Designated Facility Location State:	CA
Designated Facility Contact Company Name:	Not reported
Manifest Residue Indicator:	N
Rejection Indicator:	N

Manifest Tracking Number:	014207477FLE
Last Updated Date:	20191122
Shipped Date:	20191024
Received Date:	20191031
Manifest Status:	Signed
Submission Type:	DataImage5Copy
Origin Type:	Service
Generator EPA ID:	CAR000278135
Generator Name:	Target 3216
Generator Location Street Number:	Not reported
Generator Location Street 1:	620 S VIRGIL AVE SUITE 100
Generator Location Street 2:	Not reported
Generator Location City:	LOS ANGELES
Generator Location State:	CA
Generator Location Zip:	90005
Generator Mail Street Number:	Not reported
Generator Mail Street 1:	620 S Virgil Ave Suite 100
Generator Mail Street 2:	Not reported
Generator Mail City:	Los Angeles
Generator Mail Zip:	90005
Generator Mail State:	CA
Generator Contact Company Name:	Not reported
Designated Facility EPA ID:	CAD044429835
Designated Facility Name:	Clean Harbors Wilmington Llc
Designated Facility Mail Street Number:	Not reported
Designated Facility Mail Street 1:	Not reported
Designated Facility Mail Street 2:	1737 East Denni Street
Designated Facility Mail City:	Wilmington
Designated Facility Mail Zip:	90744
Designated Facility Mail State:	CA
Designated Facility Location Street Number:	Not reported
Designated Facility Location Street 1:	1737 East Denni Street
Designated Facility Location Street 2:	Not reported
Designated Facility Location City:	Wilmington
Designated Facility Location Zip:	90744
Designated Facility Location State:	CA
Designated Facility Contact Company Name:	Not reported
Manifest Residue Indicator:	N
Rejection Indicator:	N

Manifest Tracking Number:	014207614FLE
Last Updated Date:	20200211
Shipped Date:	20200117
Received Date:	20200122
Manifest Status:	Signed
Submission Type:	DataImage5Copy
Origin Type:	Service
Generator EPA ID:	CAR000278135
Generator Name:	Target 3216
Generator Location Street Number:	Not reported

TARGET CORPORATION (Continued) **1024089780**

Generator Location Street 1:	620 S VIRGIL AVE SUITE 100
Generator Location Street 2:	Not reported
Generator Location City:	LOS ANGELES
Generator Location State:	CA
Generator Location Zip:	90005
Generator Mail Street Number:	Not reported
Generator Mail Street 1:	620 S Virgil Ave Suite 100
Generator Mail Street 2:	Not reported
Generator Mail City:	Los Angeles
Generator Mail Zip:	90005
Generator Mail State:	CA
Generator Contact Company Name:	Target 3216
Designated Facility EPA ID:	CAD044429835
Designated Facility Name:	Clean Harbors Wilmington Llc
Designated Facility Mail Street Number:	Not reported
Designated Facility Mail Street 1:	Not reported
Designated Facility Mail Street 2:	1737 East Denni Street
Designated Facility Mail City:	Wilmington
Designated Facility Mail Zip:	90744
Designated Facility Mail State:	CA
Designated Facility Location Street Number:	Not reported
Designated Facility Location Street 1:	1737 East Denni Street
Designated Facility Location Street 2:	Not reported
Designated Facility Location City:	Wilmington
Designated Facility Location Zip:	90744
Designated Facility Location State:	CA
Designated Facility Contact Company Name:	Not reported
Manifest Residue Indicator:	N
Rejection Indicator:	N

Manifest Tracking Number:	013784750FLE
Last Updated Date:	20191007
Shipped Date:	20190830
Received Date:	20190911
Manifest Status:	Signed
Submission Type:	DataImage5Copy
Origin Type:	Service
Generator EPA ID:	CAR000278135
Generator Name:	Target 3216
Generator Location Street Number:	Not reported
Generator Location Street 1:	620 S VIRGIL AVE SUITE 100
Generator Location Street 2:	Not reported
Generator Location City:	LOS ANGELES
Generator Location State:	CA
Generator Location Zip:	90005
Generator Mail Street Number:	Not reported
Generator Mail Street 1:	620 S Virgil Ave Suite 100
Generator Mail Street 2:	Not reported
Generator Mail City:	Los Angeles
Generator Mail Zip:	90005
Generator Mail State:	CA
Generator Contact Company Name:	Not reported
Designated Facility EPA ID:	CAD044429835
Designated Facility Name:	Clean Harbors Wilmington Llc
Designated Facility Mail Street Number:	Not reported
Designated Facility Mail Street 1:	Not reported
Designated Facility Mail Street 2:	1737 East Denni Street

TARGET CORPORATION (Continued) **1024089780**

Designated Facility Mail City:	Wilmington
Designated Facility Mail Zip:	90744
Designated Facility Mail State:	CA
Designated Facility Location Street Number:	Not reported
Designated Facility Location Street 1:	1737 East Denni Street
Designated Facility Location Street 2:	Not reported
Designated Facility Location City:	Wilmington
Designated Facility Location Zip:	90744
Designated Facility Location State:	CA
Designated Facility Contact Company Name:	Not reported
Manifest Residue Indicator:	N
Rejection Indicator:	N

Manifest Tracking Number:	011878982FLE
Last Updated Date:	20190828
Shipped Date:	20190118
Received Date:	20190131
Manifest Status:	Corrected
Submission Type:	DataImage5Copy
Origin Type:	Service
Generator EPA ID:	CAR000278135
Generator Name:	Target 3216
Generator Location Street Number:	Not reported
Generator Location Street 1:	620 S VIRGIL AVE SUITE 100
Generator Location Street 2:	Not reported
Generator Location City:	LOS ANGELES
Generator Location State:	CA
Generator Location Zip:	90005
Generator Mail Street Number:	Not reported
Generator Mail Street 1:	620 S Virgil Ave Suite 100
Generator Mail Street 2:	Not reported
Generator Mail City:	Los Angeles
Generator Mail Zip:	90005
Generator Mail State:	CA
Generator Contact Company Name:	Not reported
Designated Facility EPA ID:	CAD044429835
Designated Facility Name:	Clean Harbors Wilmington Llc
Designated Facility Mail Street Number:	Not reported
Designated Facility Mail Street 1:	Not reported
Designated Facility Mail Street 2:	1737 East Denni Street
Designated Facility Mail City:	Wilmington
Designated Facility Mail Zip:	90744
Designated Facility Mail State:	CA
Designated Facility Location Street Number:	Not reported
Designated Facility Location Street 1:	1737 East Denni Street
Designated Facility Location Street 2:	Not reported
Designated Facility Location City:	Wilmington
Designated Facility Location Zip:	90744
Designated Facility Location State:	CA
Designated Facility Contact Company Name:	Not reported
Manifest Residue Indicator:	N
Rejection Indicator:	N

Manifest Tracking Number:	011879110FLE
Last Updated Date:	20190828
Shipped Date:	20190201
Received Date:	20190215

TARGET CORPORATION (Continued) **1024089780**

Manifest Status:	Corrected
Submission Type:	DataImage5Copy
Origin Type:	Service
Generator EPA ID:	CAR000278135
Generator Name:	Target 3216
Generator Location Street Number:	Not reported
Generator Location Street 1:	620 S VIRGIL AVE SUITE 100
Generator Location Street 2:	Not reported
Generator Location City:	LOS ANGELES
Generator Location State:	CA
Generator Location Zip:	90005
Generator Mail Street Number:	Not reported
Generator Mail Street 1:	620 S Virgil Ave Suite 100
Generator Mail Street 2:	Not reported
Generator Mail City:	Los Angeles
Generator Mail Zip:	90005
Generator Mail State:	CA
Generator Contact Company Name:	Not reported
Designated Facility EPA ID:	CAD044429835
Designated Facility Name:	Clean Harbors Wilmington Llc
Designated Facility Mail Street Number:	Not reported
Designated Facility Mail Street 1:	Not reported
Designated Facility Mail Street 2:	1737 East Denni Street
Designated Facility Mail City:	Wilmington
Designated Facility Mail Zip:	90744
Designated Facility Mail State:	CA
Designated Facility Location Street Number:	Not reported
Designated Facility Location Street 1:	1737 East Denni Street
Designated Facility Location Street 2:	Not reported
Designated Facility Location City:	Wilmington
Designated Facility Location Zip:	90744
Designated Facility Location State:	CA
Designated Facility Contact Company Name:	Not reported
Manifest Residue Indicator:	N
Rejection Indicator:	N

Manifest Tracking Number:	011879465FLE
Last Updated Date:	20181129
Shipped Date:	20181012
Received Date:	20181025
Manifest Status:	Signed
Submission Type:	DataImage5Copy
Origin Type:	Service
Generator EPA ID:	CAR000278135
Generator Name:	Target 3216
Generator Location Street Number:	Not reported
Generator Location Street 1:	620 S VIRGIL AVE SUITE 100
Generator Location Street 2:	Not reported
Generator Location City:	LOS ANGELES
Generator Location State:	CA
Generator Location Zip:	90005
Generator Mail Street Number:	Not reported
Generator Mail Street 1:	620 S Virgil Ave Suite 100
Generator Mail Street 2:	Not reported
Generator Mail City:	Los Angeles
Generator Mail Zip:	90005
Generator Mail State:	CA

TARGET CORPORATION (Continued) **1024089780**

Generator Contact Company Name:	Not reported
Designated Facility EPA ID:	CAD044429835
Designated Facility Name:	Clean Harbors Wilmington Llc
Designated Facility Mail Street Number:	Not reported
Designated Facility Mail Street 1:	Not reported
Designated Facility Mail Street 2:	1737 East Denni Street
Designated Facility Mail City:	Wilmington
Designated Facility Mail Zip:	90744
Designated Facility Mail State:	CA
Designated Facility Location Street Number:	Not reported
Designated Facility Location Street 1:	1737 East Denni Street
Designated Facility Location Street 2:	Not reported
Designated Facility Location City:	Wilmington
Designated Facility Location Zip:	90744
Designated Facility Location State:	CA
Designated Facility Contact Company Name:	Not reported
Manifest Residue Indicator:	N
Rejection Indicator:	N

Manifest Tracking Number:	011879566FLE
Last Updated Date:	20181203
Shipped Date:	20181024
Received Date:	20181107
Manifest Status:	Signed
Submission Type:	DataImage5Copy
Origin Type:	Service
Generator EPA ID:	CAR000278135
Generator Name:	Target 3216
Generator Location Street Number:	Not reported
Generator Location Street 1:	620 S VIRGIL AVE SUITE 100
Generator Location Street 2:	Not reported
Generator Location City:	LOS ANGELES
Generator Location State:	CA
Generator Location Zip:	90005
Generator Mail Street Number:	Not reported
Generator Mail Street 1:	620 S Virgil Ave Suite 100
Generator Mail Street 2:	Not reported
Generator Mail City:	Los Angeles
Generator Mail Zip:	90005
Generator Mail State:	CA
Generator Contact Company Name:	Not reported
Designated Facility EPA ID:	CAD044429835
Designated Facility Name:	Clean Harbors Wilmington Llc
Designated Facility Mail Street Number:	Not reported
Designated Facility Mail Street 1:	Not reported
Designated Facility Mail Street 2:	1737 East Denni Street
Designated Facility Mail City:	Wilmington
Designated Facility Mail Zip:	90744
Designated Facility Mail State:	CA
Designated Facility Location Street Number:	Not reported
Designated Facility Location Street 1:	1737 East Denni Street
Designated Facility Location Street 2:	Not reported
Designated Facility Location City:	Wilmington
Designated Facility Location Zip:	90744
Designated Facility Location State:	CA
Designated Facility Contact Company Name:	Not reported
Manifest Residue Indicator:	N

TARGET CORPORATION (Continued) **1024089780**

Rejection Indicator:	N
Manifest Tracking Number:	011879868FLE
Last Updated Date:	20190104
Shipped Date:	20181109
Received Date:	20181121
Manifest Status:	Signed
Submission Type:	DataImage5Copy
Origin Type:	Service
Generator EPA ID:	CAR000278135
Generator Name:	Target 3216
Generator Location Street Number:	Not reported
Generator Location Street 1:	620 S VIRGIL AVE SUITE 100
Generator Location Street 2:	Not reported
Generator Location City:	LOS ANGELES
Generator Location State:	CA
Generator Location Zip:	90005
Generator Mail Street Number:	Not reported
Generator Mail Street 1:	620 S Virgil Ave Suite 100
Generator Mail Street 2:	Not reported
Generator Mail City:	Los Angeles
Generator Mail Zip:	90005
Generator Mail State:	CA
Generator Contact Company Name:	Not reported
Designated Facility EPA ID:	CAD044429835
Designated Facility Name:	Clean Harbors Wilmington Llc
Designated Facility Mail Street Number:	Not reported
Designated Facility Mail Street 1:	Not reported
Designated Facility Mail Street 2:	1737 East Denni Street
Designated Facility Mail City:	Wilmington
Designated Facility Mail Zip:	90744
Designated Facility Mail State:	CA
Designated Facility Location Street Number:	Not reported
Designated Facility Location Street 1:	1737 East Denni Street
Designated Facility Location Street 2:	Not reported
Designated Facility Location City:	Wilmington
Designated Facility Location Zip:	90744
Designated Facility Location State:	CA
Designated Facility Contact Company Name:	Not reported
Manifest Residue Indicator:	N
Rejection Indicator:	N
Manifest Tracking Number:	013247610FLE
Last Updated Date:	20190828
Shipped Date:	20190326
Received Date:	20190408
Manifest Status:	Corrected
Submission Type:	DataImage5Copy
Origin Type:	Service
Generator EPA ID:	CAR000278135
Generator Name:	Target 3216
Generator Location Street Number:	Not reported
Generator Location Street 1:	620 S VIRGIL AVE SUITE 100
Generator Location Street 2:	Not reported
Generator Location City:	LOS ANGELES
Generator Location State:	CA
Generator Location Zip:	90005

TARGET CORPORATION (Continued) **1024089780**

Generator Mail Street Number: Not reported
Generator Mail Street 1: 620 S Virgil Ave Suite 100
Generator Mail Street 2: Not reported
Generator Mail City: Los Angeles
Generator Mail Zip: 90005
Generator Mail State: CA
Generator Contact Company Name: Not reported
Designated Facility EPA ID: CAD044429835
Designated Facility Name: Clean Harbors Wilmington Llc
Designated Facility Mail Street Number: Not reported
Designated Facility Mail Street 1: Not reported
Designated Facility Mail Street 2: 1737 East Denni Street
Designated Facility Mail City: Wilmington
Designated Facility Mail Zip: 90744
Designated Facility Mail State: CA
Designated Facility Location Street Number: Not reported
Designated Facility Location Street 1: 1737 East Denni Street
Designated Facility Location Street 2: Not reported
Designated Facility Location City: Wilmington
Designated Facility Location Zip: 90744
Designated Facility Location State: CA
Designated Facility Contact Company Name: Not reported
Manifest Residue Indicator: N
Rejection Indicator: N

Transporter:
Manifest Tracking Number: 011880036FLE
Transporter Line Number: 1
Transporter EPA ID: MAD039322250
Transporter Name: Clean Harbors Environmental Services, Inc.

Manifest Tracking Number: 011880036FLE
Transporter Line Number: 2
Transporter EPA ID: MAD039322250
Transporter Name: Clean Harbors Environmental Services, Inc.

Manifest Tracking Number: 011880036FLE
Transporter Line Number: 3
Transporter EPA ID: MAD039322250
Transporter Name: Clean Harbors Environmental Services, Inc.

Waste Line:
Manifest Tracking Number: 011880036FLE
Waste Line Number: 1
U.S. DOT Hazardous Indicator: Y
U.S. DOT ID Number: UN1950
U.S. DOT Description: Un1950, Waste Aerosols, Flammable, (Each Not Exceeding 1 L Capacity), 2.1, None
Non-Hazardous Waste Description: Not reported
Number of Containers: 1
Container Type Code: DF
Container Type Description: Fiberboard or plastic drums, barrels, kegs
Waste Quantity: 14
Quantity Unit of Measure Code: P
Quantity Unit of Measure Description: Pounds
Waste Quantity, in Tons: 0.007

TARGET CORPORATION (Continued) **1024089780**

Acute Waste Quantity, in Tons:	0
Non-Acute Waste Quantity, in Tons:	0.007
Waste Quantity, in Kilograms:	6.3492103
Acute Waste Quantity, in Kilograms:	0
Non-Acute Waste Quantity, in Kilorgrams:	6.3492103
Management Method Code:	H141
Management Method Description:	STORAGE, BULKING AND/OR TRANSFER OFF SITE
Waste Residue Indicator:	N
Quantity Discrepancy Indicator:	N
Waste Type Discrepancy Indicator:	N
Waste Density:	Not reported
Waste Density Unit of Measure Code:	Not reported
Waste Density Unit of Measure Description:	Not reported
Form Code:	Not reported
Form Code Description:	Not reported
Source Code:	Not reported
Source Code Description:	Not reported
Waste Minimization Code:	Not reported
Waste Minimization Code Description:	Not reported
Consent Number:	Not reported
EPA Waste Indicator:	Y
Federal Waste Codes:	D001, D035
Quantity Haz Kg:	6.3492103
Quantity Haz Tons:	0.007
Quantity Non Haz Kg:	0
Quantity Non Haz Tons:	0
State Waste Codes:	CA-331

Manifest Tracking Number:	011880036FLE
Waste Line Number:	2
U.S. DOT Hazardous Indicator:	Y
U.S. DOT ID Number:	UN1013
U.S. DOT Description:	Un1013, Carbon Dioxide, 2.2, None
Non-Hazardous Waste Description:	Not reported
Number of Containers:	1
Container Type Code:	DF
Container Type Description:	Fiberboard or plastic drums, barrels, kegs
Waste Quantity:	11
Quantity Unit of Measure Code:	P
Quantity Unit of Measure Description:	Pounds
Waste Quantity, in Tons:	0.0055
Acute Waste Quantity, in Tons:	0
Non-Acute Waste Quantity, in Tons:	0.0055
Waste Quantity, in Kilograms:	4.988665
Acute Waste Quantity, in Kilograms:	0
Non-Acute Waste Quantity, in Kilorgrams:	4.988665
Management Method Code:	H141
Management Method Description:	STORAGE, BULKING AND/OR TRANSFER OFF SITE
Waste Residue Indicator:	N
Quantity Discrepancy Indicator:	N
Waste Type Discrepancy Indicator:	N
Waste Density:	Not reported
Waste Density Unit of Measure Code:	Not reported
Waste Density Unit of Measure Description:	Not reported
Form Code:	Not reported
Form Code Description:	Not reported
Source Code:	Not reported

TARGET CORPORATION (Continued) **1024089780**

Source Code Description: Not reported
Waste Minimization Code: Not reported
Waste Minimization Code Description: Not reported
Consent Number: Not reported
EPA Waste Indicator: N
Federal Waste Codes: Not reported
Quantity Haz Kg: 0
Quantity Haz Tons: 0
Quantity Non Haz Kg: 4.988665
Quantity Non Haz Tons: 0.0055
State Waste Codes: CA-331, CA-551

Manifest Tracking Number: 011880036FLE
Waste Line Number: 3
U.S. DOT Hazardous Indicator: Y
U.S. DOT ID Number: UN1987
U.S. DOT Description: Un1987, Waste Alcohols, N.O.S. (Alcohol, Ethanol), 3, Pg Ii
Non-Hazardous Waste Description: Not reported
Number of Containers: 1
Container Type Code: DF
Container Type Description: Fiberboard or plastic drums, barrels, kegs
Waste Quantity: 14
Quantity Unit of Measure Code: P
Quantity Unit of Measure Description: Pounds
Waste Quantity, in Tons: 0.007
Acute Waste Quantity, in Tons: 0
Non-Acute Waste Quantity, in Tons: 0.007
Waste Quantity, in Kilograms: 6.3492103
Acute Waste Quantity, in Kilograms: 0
Non-Acute Waste Quantity, in Kilorgrams: 6.3492103
Management Method Code: H141
Management Method Description: STORAGE, BULKING AND/OR TRANSFER OFF SITE
Waste Residue Indicator: N
Quantity Discrepancy Indicator: N
Waste Type Discrepancy Indicator: N
Waste Density: Not reported
Waste Density Unit of Measure Code: Not reported
Waste Density Unit of Measure Description: Not reported
Form Code: Not reported
Form Code Description: Not reported
Source Code: Not reported
Source Code Description: Not reported
Waste Minimization Code: Not reported
Waste Minimization Code Description: Not reported
Consent Number: Not reported
EPA Waste Indicator: Y
Federal Waste Codes: D001
Quantity Haz Kg: 6.3492103
Quantity Haz Tons: 0.007
Quantity Non Haz Kg: 0
Quantity Non Haz Tons: 0
State Waste Codes: CA-331

Manifest Tracking Number: 011880036FLE
Waste Line Number: 4
U.S. DOT Hazardous Indicator: Y
U.S. DOT ID Number: UN1993

TARGET CORPORATION (Continued) **1024089780**

U.S. DOT Description:	Un1993, Waste Flammable Liquids, N.O.S. (Alcohol, Acetone), 3, Pg Ii
Non-Hazardous Waste Description:	Not reported
Number of Containers:	1
Container Type Code:	DF
Container Type Description:	Fiberboard or plastic drums, barrels, kegs
Waste Quantity:	9
Quantity Unit of Measure Code:	P
Quantity Unit of Measure Description:	Pounds
Waste Quantity, in Tons:	0.0045
Acute Waste Quantity, in Tons:	0
Non-Acute Waste Quantity, in Tons:	0.0045
Waste Quantity, in Kilograms:	4.081635
Acute Waste Quantity, in Kilograms:	0
Non-Acute Waste Quantity, in Kilorgrams:	4.081635
Management Method Code:	H141
Management Method Description:	STORAGE, BULKING AND/OR TRANSFER OFF SITE
Waste Residue Indicator:	N
Quantity Discrepancy Indicator:	N
Waste Type Discrepancy Indicator:	N
Waste Density:	Not reported
Waste Density Unit of Measure Code:	Not reported
Waste Density Unit of Measure Description:	Not reported
Form Code:	Not reported
Form Code Description:	Not reported
Source Code:	Not reported
Source Code Description:	Not reported
Waste Minimization Code:	Not reported
Waste Minimization Code Description:	Not reported
Consent Number:	Not reported
EPA Waste Indicator:	Y
Federal Waste Codes:	D001, D005, D007, D011, D018, D035, U002, U154
Quantity Haz Kg:	4.081635
Quantity Haz Tons:	0.0045
Quantity Non Haz Kg:	0
Quantity Non Haz Tons:	0
State Waste Codes:	CA-331
Manifest Tracking Number:	011880036FLE
Waste Line Number:	5
U.S. DOT Hazardous Indicator:	Y
U.S. DOT ID Number:	UN1654
U.S. DOT Description:	Un1654, Waste Nicotine, 6.1, Pg Ii
Non-Hazardous Waste Description:	Not reported
Number of Containers:	1
Container Type Code:	DF
Container Type Description:	Fiberboard or plastic drums, barrels, kegs
Waste Quantity:	2
Quantity Unit of Measure Code:	P
Quantity Unit of Measure Description:	Pounds
Waste Quantity, in Tons:	0.001
Acute Waste Quantity, in Tons:	0.001
Non-Acute Waste Quantity, in Tons:	0
Waste Quantity, in Kilograms:	0.90703005
Acute Waste Quantity, in Kilograms:	0.90703005
Non-Acute Waste Quantity, in Kilorgrams:	0
Management Method Code:	H141
Management Method Description:	STORAGE, BULKING AND/OR TRANSFER OFF SITE

TARGET CORPORATION (Continued) **1024089780**

Waste Residue Indicator:	N
Quantity Discrepancy Indicator:	N
Waste Type Discrepancy Indicator:	N
Waste Density:	Not reported
Waste Density Unit of Measure Code:	Not reported
Waste Density Unit of Measure Description:	Not reported
Form Code:	Not reported
Form Code Description:	Not reported
Source Code:	Not reported
Source Code Description:	Not reported
Waste Minimization Code:	Not reported
Waste Minimization Code Description:	Not reported
Consent Number:	Not reported
EPA Waste Indicator:	Y
Federal Waste Codes:	P075
Quantity Haz Kg:	0.90703005
Quantity Haz Tons:	0.001
Quantity Non Haz Kg:	0
Quantity Non Haz Tons:	0
State Waste Codes:	CA-331
Manifest Tracking Number:	011880036FLE
Waste Line Number:	6
U.S. DOT Hazardous Indicator:	Y
U.S. DOT ID Number:	UN2810
U.S. DOT Description:	Un2810, Waste Toxic Liquids, Organic, N.O.S (Barium, 2,4-D), 6.1, Pg Ii
Non-Hazardous Waste Description:	Not reported
Number of Containers:	1
Container Type Code:	DF
Container Type Description:	Fiberboard or plastic drums, barrels, kegs
Waste Quantity:	27
Quantity Unit of Measure Code:	P
Quantity Unit of Measure Description:	Pounds
Waste Quantity, in Tons:	0.0135
Acute Waste Quantity, in Tons:	0
Non-Acute Waste Quantity, in Tons:	0.0135
Waste Quantity, in Kilograms:	12.244905
Acute Waste Quantity, in Kilograms:	0
Non-Acute Waste Quantity, in Kilorgrams:	12.244905
Management Method Code:	H141
Management Method Description:	STORAGE, BULKING AND/OR TRANSFER OFF SITE
Waste Residue Indicator:	N
Quantity Discrepancy Indicator:	N
Waste Type Discrepancy Indicator:	N
Waste Density:	Not reported
Waste Density Unit of Measure Code:	Not reported
Waste Density Unit of Measure Description:	Not reported
Form Code:	Not reported
Form Code Description:	Not reported
Source Code:	Not reported
Source Code Description:	Not reported
Waste Minimization Code:	Not reported
Waste Minimization Code Description:	Not reported
Consent Number:	Not reported
EPA Waste Indicator:	Y
Federal Waste Codes:	D005, D007, D010, D011, D016, D027, D039, U188, U279

TARGET CORPORATION (Continued) **1024089780**

Quantity Haz Kg:	12.244905
Quantity Haz Tons:	0.0135
Quantity Non Haz Kg:	0
Quantity Non Haz Tons:	0
State Waste Codes:	CA-331
Manifest Tracking Number:	011880036FLE
Waste Line Number:	7
U.S. DOT Hazardous Indicator:	Y
U.S. DOT ID Number:	UN1760
U.S. DOT Description:	Un1760, Waste Corrosive Liquids, N.O.S. (Sodium Hydroxide, Ethanolamine), 8, Pg Ii
Non-Hazardous Waste Description:	Not reported
Number of Containers:	1
Container Type Code:	DF
Container Type Description:	Fiberboard or plastic drums, barrels, kegs
Waste Quantity:	7
Quantity Unit of Measure Code:	P
Quantity Unit of Measure Description:	Pounds
Waste Quantity, in Tons:	0.0035
Acute Waste Quantity, in Tons:	0
Non-Acute Waste Quantity, in Tons:	0.0035
Waste Quantity, in Kilograms:	3.1746051
Acute Waste Quantity, in Kilograms:	0
Non-Acute Waste Quantity, in Kilorgrams:	3.1746051
Management Method Code:	H141
Management Method Description:	STORAGE, BULKING AND/OR TRANSFER OFF SITE
Waste Residue Indicator:	N
Quantity Discrepancy Indicator:	N
Waste Type Discrepancy Indicator:	N
Waste Density:	Not reported
Waste Density Unit of Measure Code:	Not reported
Waste Density Unit of Measure Description:	Not reported
Form Code:	Not reported
Form Code Description:	Not reported
Source Code:	Not reported
Source Code Description:	Not reported
Waste Minimization Code:	Not reported
Waste Minimization Code Description:	Not reported
Consent Number:	Not reported
EPA Waste Indicator:	Y
Federal Waste Codes:	D002
Quantity Haz Kg:	3.1746051
Quantity Haz Tons:	0.0035
Quantity Non Haz Kg:	0
Quantity Non Haz Tons:	0
State Waste Codes:	CA-122
Manifest Tracking Number:	011880036FLE
Waste Line Number:	8
U.S. DOT Hazardous Indicator:	N
U.S. DOT ID Number:	Not reported
U.S. DOT Description:	Not reported
Non-Hazardous Waste Description:	None, Non-Rcra Hazardous Waste, Liquids (Soaps And Lotions), N/A, None
Number of Containers:	1
Container Type Code:	DF
Container Type Description:	Fiberboard or plastic drums, barrels, kegs

TARGET CORPORATION (Continued) **1024089780**

Waste Quantity:	86
Quantity Unit of Measure Code:	P
Quantity Unit of Measure Description:	Pounds
Waste Quantity, in Tons:	0.043
Acute Waste Quantity, in Tons:	0
Non-Acute Waste Quantity, in Tons:	0.043
Waste Quantity, in Kilograms:	39.002293
Acute Waste Quantity, in Kilograms:	0
Non-Acute Waste Quantity, in Kilorgrams:	39.002293
Management Method Code:	H141
Management Method Description:	STORAGE, BULKING AND/OR TRANSFER OFF SITE
Waste Residue Indicator:	N
Quantity Discrepancy Indicator:	N
Waste Type Discrepancy Indicator:	N
Waste Density:	Not reported
Waste Density Unit of Measure Code:	Not reported
Waste Density Unit of Measure Description:	Not reported
Form Code:	Not reported
Form Code Description:	Not reported
Source Code:	Not reported
Source Code Description:	Not reported
Waste Minimization Code:	Not reported
Waste Minimization Code Description:	Not reported
Consent Number:	Not reported
EPA Waste Indicator:	N
Federal Waste Codes:	Not reported
Quantity Haz Kg:	0
Quantity Haz Tons:	0
Quantity Non Haz Kg:	39.002293
Quantity Non Haz Tons:	0.043
State Waste Codes:	CA-331

Click this hyperlink while viewing on your computer to access
84 additional US EManifest: record(s) in the EDR Site Report.

F44 **CVS** **RCRA-VSQG** **1024876916**
SSE **620 S. VIRGIL AVE. SUITE 100** **E MANIFEST** **CAR000284059**
< 1/8 **LOS ANGELES, CA 90020**
0.099 mi.
522 ft. **Site 4 of 7 in cluster F**

Relative: RCRA Listings:
Lower

Actual: Date Form Received by Agency:	20180521
263 ft. Handler Name:	Cvs Pharmacy #17703
Handler Address:	620 S Virgil Ave Ste 100b
Handler City,State,Zip:	LOS ANGELES, CA 90020
EPA ID:	CAR000284059
Contact Name:	NICOLE WILKINSON
Contact Address:	ONE CVS DR MC2340
Contact City,State,Zip:	WOONSOCKET, RI 02895
Contact Telephone:	401-770-7132
Contact Fax:	Not reported
Contact Email:	NICOLE.WILKINSON@CVSHEALTH.COM
Contact Title:	DIRECTOR, CORPORATE ENVIRONMENTAL
EPA Region:	09
Land Type:	Private
Federal Waste Generator Description:	Conditionally Exempt Small Quantity Generator
Non-Notifier:	Not reported

CVS (Continued) **1024876916**

Biennial Report Cycle:		Not reported
Accessibility:		Not reported
Active Site Indicator:		Handler Activities
State District Owner:		Not reported
State District:		Not reported
Mailing Address:		ONE CVS DR
Mailing City,State,Zip:		WOONSOCKET, RI 02895
Owner Name:	Target Corporation	
Owner Type:		Private
Operator Name:	Garfield Beach Cvs, L.L.C.	
Operator Type:		Private
Short-Term Generator Activity:		No
Importer Activity:		No
Mixed Waste Generator:		No
Transporter Activity:		No
Transfer Facility Activity:		No
Recycler Activity with Storage:		No
Small Quantity On-Site Burner Exemption:		No
Smelting Melting and Refining Furnace Exemption:		No
Underground Injection Control:		No
Off-Site Waste Receipt:		No
Universal Waste Indicator:		No
Universal Waste Destination Facility:		No
Federal Universal Waste:		No
Active Site State-Reg Handler:		---
Federal Facility Indicator:		Not reported
Hazardous Secondary Material Indicator:		N
Sub-Part K Indicator:		Not reported
2018 GPRA Permit Baseline:		Not on the Baseline
2018 GPRA Renewals Baseline:		Not on the Baseline
202 GPRA Corrective Action Baseline:		No
Subject to Corrective Action Universe:		No
Non-TSDFs Where RCRA CA has Been Imposed Universe:		No
Corrective Action Priority Ranking:		No NCAPS ranking
Environmental Control Indicator:		No
Institutional Control Indicator:		No
Human Exposure Controls Indicator:		N/A
Groundwater Controls Indicator:		N/A
Significant Non-Complier Universe:		No
Unaddressed Significant Non-Complier Universe:		No
Addressed Significant Non-Complier Universe:		No
Significant Non-Complier With a Compliance Schedule Universe:		No
Financial Assurance Required:		Not reported
Handler Date of Last Change:		20180525
Recognized Trader-Importer:		No
Recognized Trader-Exporter:		No
Importer of Spent Lead Acid Batteries:		No
Exporter of Spent Lead Acid Batteries:		No
Recycler Activity Without Storage:		No
Manifest Broker:		No
Sub-Part P Indicator:		No

Hazardous Waste Summary:

Waste Code:	D001
Waste Description:	Ignitable Waste

CVS (Continued) **1024876916**

Waste Code: D002
Waste Description: Corrosive Waste

Waste Code: D007
Waste Description: Chromium

Waste Code: D009
Waste Description: Mercury

Waste Code: D010
Waste Description: Selenium

Waste Code: P001
Waste Description: 2h-1-Benzopyran-2-One, 4-Hydroxy-3-(3-Oxo-1-Phenylbutyl)-, & Salts, When Present At Concentrations Greater Than 0.3% (Or) Warfarin, & Salts, When Present At Concentrations Greater Than 0.3%

Waste Code: U002
Waste Description: 2-Propanone (I) (Or) Acetone (I)

Handler - Owner Operator:
Owner/Operator Indicator: Operator
Owner/Operator Name: GARFIELD BEACH CVS, L.L.C.
Legal Status: Private
Date Became Current: 20180330
Date Ended Current: Not reported
Owner/Operator Address: ONE CVS DRIVE
Owner/Operator City,State,Zip: WOONSOCKET, RI 02895
Owner/Operator Telephone: Not reported
Owner/Operator Telephone Ext: Not reported
Owner/Operator Fax: Not reported
Owner/Operator Email: Not reported

Owner/Operator Indicator: Owner
Owner/Operator Name: TARGET CORPORATION
Legal Status: Private
Date Became Current: 20180206
Date Ended Current: Not reported
Owner/Operator Address: 1000 NICOLLET MALL
Owner/Operator City,State,Zip: MINNEAPOLIS, MN 55403
Owner/Operator Telephone: Not reported
Owner/Operator Telephone Ext: Not reported
Owner/Operator Fax: Not reported
Owner/Operator Email: Not reported

Historic Generators:
Receive Date: 20180521
Handler Name: CVS PHARMACY #17703
Federal Waste Generator Description: Very Small Quantity Generator (formerly Conditionally-Exempt Small Quantity Generator
State District Owner: Not reported
Large Quantity Handler of Universal Waste: No
Recognized Trader Importer: No
Recognized Trader Exporter: No
Spent Lead Acid Battery Importer: No
Spent Lead Acid Battery Exporter: No

CVS (Continued) **1024876916**

Current Record: Yes
Non Storage Recycler Activity: No
Electronic Manifest Broker: No

List of NAICS Codes and Descriptions:
NAICS Code: 446110
NAICS Description: Pharmacies And Drug Stores

Has the Facility Received Notices of Violations:
Found Violation: No
Agency Which Determined Violation: Not reported
Violation Short Description: Not reported
Date Violation was Determined: Not reported
Actual Return to Compliance Date: Not reported
Return to Compliance Qualifier: Not reported
Violation Responsible Agency: Not reported
Scheduled Compliance Date: Not reported
Enforcement Identifier: Not reported
Date of Enforcement Action: Not reported
Enforcement Responsible Agency: Not reported
Enforcement Docket Number: Not reported
Enforcement Attorney: Not reported
Corrective Action Component: Not reported
Appeal Initiated Date: Not reported
Appeal Resolution Date: Not reported
Disposition Status Date: Not reported
Disposition Status: Not reported
Disposition Status Description: Not reported
Consent/Final Order Sequence Number: Not reported
Consent/Final Order Respondent Name: Not reported
Consent/Final Order Lead Agency: Not reported
Enforcement Type: Not reported
Enforcement Responsible Person: Not reported
Enforcement Responsible Sub-Organization: Not reported
SEP Sequence Number: Not reported
SEP Expenditure Amount: Not reported
SEP Scheduled Completion Date: Not reported
SEP Actual Date: Not reported
SEP Defaulted Date: Not reported
SEP Type: Not reported
SEP Type Description: Not reported
Proposed Amount: Not reported
Final Monetary Amount: Not reported
Paid Amount: Not reported
Final Count: Not reported
Final Amount: Not reported

Evaluation Action Summary:
Evaluation Date: 20211108
Evaluation Responsible Agency: State
Found Violation: No
Evaluation Type Description: COMPLIANCE EVALUATION INSPECTION
Evaluation Responsible Person Identifier: CUPA
Evaluation Responsible Sub-Organization: Not reported
Actual Return to Compliance Date: Not reported
Scheduled Compliance Date: Not reported

CVS (Continued) **1024876916**

Date of Request: Not reported
Date Response Received: Not reported
Request Agency: Not reported
Former Citation: Not reported

E MANIFEST:
Manifest Tracking Number: 200461175CLE
Last Updated Date: 20230607
Shipped Date: 20230512
Received Date: 20230602
Manifest Status: Signed
Submission Type: DataImage5Copy
Origin Type: Service
Generator EPA ID: CAR000284059
Generator Name: Cvs-Sis
Generator Location Street Number: Not reported
Generator Location Street 1: 620 S. VIRGIL AVE. SUITE 100
Generator Location Street 2: Not reported
Generator Location City: LOS ANGELES
Generator Location State: CA
Generator Location Zip: 90020
Generator Mail Street Number: Not reported
Generator Mail Street 1: 620 S. Virgil Ave. Suite 100
Generator Mail Street 2: Not reported
Generator Mail City: Los Angeles
Generator Mail Zip: 90020
Generator Mail State: CA
Generator Contact Company Name: Not reported
Designated Facility EPA ID: CAD008364432
Designated Facility Name: Rho Chem Llc
Designated Facility Mail Street Number: Not reported
Designated Facility Mail Street 1: Not reported
Designated Facility Mail Street 2: 425 Isis Ave.
Designated Facility Mail City: Inglewood
Designated Facility Mail Zip: 90301
Designated Facility Mail State: CA
Designated Facility Location Street Number: Not reported
Designated Facility Location Street 1: 425 Isis Ave.
Designated Facility Location Street 2: Not reported
Designated Facility Location City: Inglewood
Designated Facility Location Zip: 90301
Designated Facility Location State: CA
Designated Facility Contact Company Name: Not reported
Manifest Residue Indicator: N
Rejection Indicator: N

Manifest Tracking Number: 200461176CLE
Last Updated Date: 20230615
Shipped Date: 20230512
Received Date: 20230523
Manifest Status: Signed
Submission Type: DataImage5Copy
Origin Type: Service
Generator EPA ID: CAR000284059
Generator Name: Cvs-Sis
Generator Location Street Number: Not reported

CVS (Continued) **1024876916**

Generator Location Street 1:	620 S. VIRGIL AVE. SUITE 100
Generator Location Street 2:	Not reported
Generator Location City:	LOS ANGELES
Generator Location State:	CA
Generator Location Zip:	90020
Generator Mail Street Number:	Not reported
Generator Mail Street 1:	620 S. Virgil Ave. Suite 100
Generator Mail Street 2:	Not reported
Generator Mail City:	Los Angeles
Generator Mail Zip:	90020
Generator Mail State:	CA
Generator Contact Company Name:	Not reported
Designated Facility EPA ID:	MID980615298
Designated Facility Name:	Petro Chem Processing Group Of Nortru Llc
Designated Facility Mail Street Number:	Not reported
Designated Facility Mail Street 1:	Not reported
Designated Facility Mail Street 2:	421 Lycaste St.
Designated Facility Mail City:	Detroit
Designated Facility Mail Zip:	48214
Designated Facility Mail State:	MI
Designated Facility Location Street Number:	Not reported
Designated Facility Location Street 1:	421 Lycaste St.
Designated Facility Location Street 2:	Not reported
Designated Facility Location City:	Detroit
Designated Facility Location Zip:	48214
Designated Facility Location State:	MI
Designated Facility Contact Company Name:	Not reported
Manifest Residue Indicator:	N
Rejection Indicator:	N

Manifest Tracking Number:	013128789FLE
Last Updated Date:	20190509
Shipped Date:	20190418
Received Date:	20190503
Manifest Status:	Signed
Submission Type:	DataImage5Copy
Origin Type:	Service
Generator EPA ID:	CAR000284059
Generator Name:	Cvs (Sis)
Generator Location Street Number:	Not reported
Generator Location Street 1:	620 S. VIRGIL AVE. SUITE 100
Generator Location Street 2:	Not reported
Generator Location City:	LOS ANGELES
Generator Location State:	CA
Generator Location Zip:	90020
Generator Mail Street Number:	Not reported
Generator Mail Street 1:	620 S. Virgil Ave. Suite 100
Generator Mail Street 2:	Not reported
Generator Mail City:	Los Angeles
Generator Mail Zip:	90020
Generator Mail State:	CA
Generator Contact Company Name:	Not reported
Designated Facility EPA ID:	CAD008364432
Designated Facility Name:	Rho Chem Llc
Designated Facility Mail Street Number:	Not reported
Designated Facility Mail Street 1:	Not reported
Designated Facility Mail Street 2:	425 Isis Ave.

CVS (Continued) **1024876916**

Designated Facility Mail City:	Inglewood
Designated Facility Mail Zip:	90301
Designated Facility Mail State:	CA
Designated Facility Location Street Number:	Not reported
Designated Facility Location Street 1:	425 Isis Ave.
Designated Facility Location Street 2:	Not reported
Designated Facility Location City:	Inglewood
Designated Facility Location Zip:	90301
Designated Facility Location State:	CA
Designated Facility Contact Company Name:	Not reported
Manifest Residue Indicator:	N
Rejection Indicator:	N

Manifest Tracking Number:	014366671FLE
Last Updated Date:	20200612
Shipped Date:	20200527
Received Date:	20200608
Manifest Status:	Signed
Submission Type:	DataImage5Copy
Origin Type:	Service
Generator EPA ID:	CAR000284059
Generator Name:	Cvs (Sis)
Generator Location Street Number:	Not reported
Generator Location Street 1:	620 S. VIRGIL AVE. SUITE 100
Generator Location Street 2:	Not reported
Generator Location City:	LOS ANGELES
Generator Location State:	CA
Generator Location Zip:	90020
Generator Mail Street Number:	Not reported
Generator Mail Street 1:	620 S. Virgil Ave. Suite 100
Generator Mail Street 2:	Not reported
Generator Mail City:	Los Angeles
Generator Mail Zip:	90020
Generator Mail State:	CA
Generator Contact Company Name:	Not reported
Designated Facility EPA ID:	CAD008364432
Designated Facility Name:	Rho Chem Llc
Designated Facility Mail Street Number:	Not reported
Designated Facility Mail Street 1:	Not reported
Designated Facility Mail Street 2:	425 Isis Ave.
Designated Facility Mail City:	Inglewood
Designated Facility Mail Zip:	90301
Designated Facility Mail State:	CA
Designated Facility Location Street Number:	Not reported
Designated Facility Location Street 1:	425 Isis Ave.
Designated Facility Location Street 2:	Not reported
Designated Facility Location City:	Inglewood
Designated Facility Location Zip:	90301
Designated Facility Location State:	CA
Designated Facility Contact Company Name:	Not reported
Manifest Residue Indicator:	N
Rejection Indicator:	N

Manifest Tracking Number:	200138402CLE
Last Updated Date:	20220531
Shipped Date:	20220422
Received Date:	20220520

CVS (Continued) **1024876916**

Manifest Status:	Signed
Submission Type:	DataImage5Copy
Origin Type:	Service
Generator EPA ID:	CAR000284059
Generator Name:	Cvs-Sis
Generator Location Street Number:	Not reported
Generator Location Street 1:	620 S. VIRGIL AVE. SUITE 100
Generator Location Street 2:	Not reported
Generator Location City:	LOS ANGELES
Generator Location State:	CA
Generator Location Zip:	90020
Generator Mail Street Number:	Not reported
Generator Mail Street 1:	620 S. Virgil Ave. Suite 100
Generator Mail Street 2:	Not reported
Generator Mail City:	Los Angeles
Generator Mail Zip:	90020
Generator Mail State:	CA
Generator Contact Company Name:	Not reported
Designated Facility EPA ID:	CAD008364432
Designated Facility Name:	Rho Chem Llc
Designated Facility Mail Street Number:	Not reported
Designated Facility Mail Street 1:	Not reported
Designated Facility Mail Street 2:	425 Isis Ave.
Designated Facility Mail City:	Inglewood
Designated Facility Mail Zip:	90301
Designated Facility Mail State:	CA
Designated Facility Location Street Number:	Not reported
Designated Facility Location Street 1:	425 Isis Ave.
Designated Facility Location Street 2:	Not reported
Designated Facility Location City:	Inglewood
Designated Facility Location Zip:	90301
Designated Facility Location State:	CA
Designated Facility Contact Company Name:	Not reported
Manifest Residue Indicator:	N
Rejection Indicator:	N

Manifest Tracking Number:	200948071CLE
Last Updated Date:	20250120
Shipped Date:	20240930
Received Date:	20241018
Manifest Status:	Signed
Submission Type:	DataImage5Copy
Origin Type:	Service
Generator EPA ID:	CAR000284059
Generator Name:	Cvs-Sis
Generator Location Street Number:	620
Generator Location Street 1:	620 S. VIRGIL AVE. SUITE 100
Generator Location Street 2:	Not reported
Generator Location City:	LOS ANGELES
Generator Location State:	CA
Generator Location Zip:	90020
Generator Mail Street Number:	Not reported
Generator Mail Street 1:	620 S. VIRGIL AVE. SUITE 100
Generator Mail Street 2:	Not reported
Generator Mail City:	LOS ANGELES
Generator Mail Zip:	90020
Generator Mail State:	CA

CVS (Continued) **1024876916**

Generator Contact Company Name:	Not reported
Designated Facility EPA ID:	MID980615298
Designated Facility Name:	Petro-Chem Processing Group (Esol)
Designated Facility Mail Street Number:	515
Designated Facility Mail Street 1:	Not reported
Designated Facility Mail Street 2:	421 LYCASTE
Designated Facility Mail City:	DETROIT
Designated Facility Mail Zip:	48214
Designated Facility Mail State:	MI
Designated Facility Location Street Number:	421
Designated Facility Location Street 1:	LYCASTE
Designated Facility Location Street 2:	Not reported
Designated Facility Location City:	DETROIT
Designated Facility Location Zip:	48214
Designated Facility Location State:	MI
Designated Facility Contact Company Name:	Not reported
Manifest Residue Indicator:	N
Rejection Indicator:	N

Manifest Tracking Number:	200948072CLE
Last Updated Date:	20241016
Shipped Date:	20240930
Received Date:	20241014
Manifest Status:	Signed
Submission Type:	DataImage5Copy
Origin Type:	Service
Generator EPA ID:	CAR000284059
Generator Name:	Cvs-Sis
Generator Location Street Number:	620
Generator Location Street 1:	620 S. VIRGIL AVE. SUITE 100
Generator Location Street 2:	Not reported
Generator Location City:	LOS ANGELES
Generator Location State:	CA
Generator Location Zip:	90020
Generator Mail Street Number:	Not reported
Generator Mail Street 1:	620 S. VIRGIL AVE. SUITE 100
Generator Mail Street 2:	Not reported
Generator Mail City:	LOS ANGELES
Generator Mail Zip:	90020
Generator Mail State:	CA
Generator Contact Company Name:	Not reported
Designated Facility EPA ID:	CAD008364432
Designated Facility Name:	Rho Chem Llc
Designated Facility Mail Street Number:	425
Designated Facility Mail Street 1:	Not reported
Designated Facility Mail Street 2:	ISIS AVE.
Designated Facility Mail City:	INGLEWOOD
Designated Facility Mail Zip:	90301
Designated Facility Mail State:	CA
Designated Facility Location Street Number:	425
Designated Facility Location Street 1:	ISIS AVE.
Designated Facility Location Street 2:	Not reported
Designated Facility Location City:	INGLEWOOD
Designated Facility Location Zip:	90301
Designated Facility Location State:	CA
Designated Facility Contact Company Name:	Not reported
Manifest Residue Indicator:	N

CVS (Continued) **1024876916**

Rejection Indicator:	N
Manifest Tracking Number:	200390923CLE
Last Updated Date:	20230324
Shipped Date:	20230224
Received Date:	20230322
Manifest Status:	Signed
Submission Type:	DataImage5Copy
Origin Type:	Service
Generator EPA ID:	CAR000284059
Generator Name:	Cvs-Sis
Generator Location Street Number:	Not reported
Generator Location Street 1:	620 S. VIRGIL AVE. SUITE 100
Generator Location Street 2:	Not reported
Generator Location City:	LOS ANGELES
Generator Location State:	CA
Generator Location Zip:	90020
Generator Mail Street Number:	Not reported
Generator Mail Street 1:	620 S. Virgil Ave. Suite 100
Generator Mail Street 2:	Not reported
Generator Mail City:	Los Angeles
Generator Mail Zip:	90020
Generator Mail State:	CA
Generator Contact Company Name:	Not reported
Designated Facility EPA ID:	CAD008364432
Designated Facility Name:	Rho Chem Llc
Designated Facility Mail Street Number:	Not reported
Designated Facility Mail Street 1:	Not reported
Designated Facility Mail Street 2:	425 Isis Ave.
Designated Facility Mail City:	Inglewood
Designated Facility Mail Zip:	90301
Designated Facility Mail State:	CA
Designated Facility Location Street Number:	Not reported
Designated Facility Location Street 1:	425 Isis Ave.
Designated Facility Location Street 2:	Not reported
Designated Facility Location City:	Inglewood
Designated Facility Location Zip:	90301
Designated Facility Location State:	CA
Designated Facility Contact Company Name:	Not reported
Manifest Residue Indicator:	N
Rejection Indicator:	N
Manifest Tracking Number:	013442482FLE
Last Updated Date:	20200115
Shipped Date:	20190709
Received Date:	20190731
Manifest Status:	Signed
Submission Type:	DataImage5Copy
Origin Type:	Service
Generator EPA ID:	CAR000284059
Generator Name:	Cvs (Sis)
Generator Location Street Number:	Not reported
Generator Location Street 1:	620 S. VIRGIL AVE. SUITE 100
Generator Location Street 2:	Not reported
Generator Location City:	LOS ANGELES
Generator Location State:	CA
Generator Location Zip:	90020

CVS (Continued) **1024876916**

Generator Mail Street Number:	Not reported
Generator Mail Street 1:	620 S. Virgil Ave. Suite 100
Generator Mail Street 2:	Not reported
Generator Mail City:	Los Angeles
Generator Mail Zip:	90020
Generator Mail State:	CA
Generator Contact Company Name:	Not reported
Designated Facility EPA ID:	INR000110197
Designated Facility Name:	Stericycle Environmental Solutions, Inc. Indianapolis
Designated Facility Mail Street Number:	Not reported
Designated Facility Mail Street 1:	Not reported
Designated Facility Mail Street 2:	2770 Fortune Circle East
Designated Facility Mail City:	Indianapolis
Designated Facility Mail Zip:	46241
Designated Facility Mail State:	IN
Designated Facility Location Street Number:	Not reported
Designated Facility Location Street 1:	2770 Fortune Circle East
Designated Facility Location Street 2:	Not reported
Designated Facility Location City:	Indianapolis
Designated Facility Location Zip:	46241
Designated Facility Location State:	IN
Designated Facility Contact Company Name:	Not reported
Manifest Residue Indicator:	N
Rejection Indicator:	N

Manifest Tracking Number:	013442483FLE
Last Updated Date:	20190802
Shipped Date:	20190709
Received Date:	20190719
Manifest Status:	Signed
Submission Type:	DataImage5Copy
Origin Type:	Service
Generator EPA ID:	CAR000284059
Generator Name:	Cvs (Sis)
Generator Location Street Number:	Not reported
Generator Location Street 1:	620 S. VIRGIL AVE. SUITE 100
Generator Location Street 2:	Not reported
Generator Location City:	LOS ANGELES
Generator Location State:	CA
Generator Location Zip:	90020
Generator Mail Street Number:	Not reported
Generator Mail Street 1:	620 S. Virgil Ave. Suite 100
Generator Mail Street 2:	Not reported
Generator Mail City:	Los Angeles
Generator Mail Zip:	90020
Generator Mail State:	CA
Generator Contact Company Name:	Not reported
Designated Facility EPA ID:	CAD008364432
Designated Facility Name:	Rho Chem Llc
Designated Facility Mail Street Number:	Not reported
Designated Facility Mail Street 1:	Not reported
Designated Facility Mail Street 2:	425 Isis Ave.
Designated Facility Mail City:	Inglewood
Designated Facility Mail Zip:	90301
Designated Facility Mail State:	CA
Designated Facility Location Street Number:	Not reported
Designated Facility Location Street 1:	425 Isis Ave.

CVS (Continued) **1024876916**

Designated Facility Location Street 2:	Not reported
Designated Facility Location City:	Inglewood
Designated Facility Location Zip:	90301
Designated Facility Location State:	CA
Designated Facility Contact Company Name:	Not reported
Manifest Residue Indicator:	N
Rejection Indicator:	N

Manifest Tracking Number:	009350488FLE
Last Updated Date:	20181121
Shipped Date:	20181031
Received Date:	20181116
Manifest Status:	Signed
Submission Type:	DataImage5Copy
Origin Type:	Service
Generator EPA ID:	CAR000284059
Generator Name:	Cvs (Sis)
Generator Location Street Number:	Not reported
Generator Location Street 1:	620 S. VIRGIL AVE. SUITE 100
Generator Location Street 2:	Not reported
Generator Location City:	LOS ANGELES
Generator Location State:	CA
Generator Location Zip:	90020
Generator Mail Street Number:	Not reported
Generator Mail Street 1:	1 CVS DR
Generator Mail Street 2:	Not reported
Generator Mail City:	WOONSOCKET
Generator Mail Zip:	02895-6146
Generator Mail State:	RI
Generator Contact Company Name:	Not reported
Designated Facility EPA ID:	CAD008364432
Designated Facility Name:	Rho Chem Llc
Designated Facility Mail Street Number:	Not reported
Designated Facility Mail Street 1:	Not reported
Designated Facility Mail Street 2:	425 Isis Ave.
Designated Facility Mail City:	Inglewood
Designated Facility Mail Zip:	90301
Designated Facility Mail State:	CA
Designated Facility Location Street Number:	Not reported
Designated Facility Location Street 1:	425 Isis Ave.
Designated Facility Location Street 2:	Not reported
Designated Facility Location City:	Inglewood
Designated Facility Location Zip:	90301
Designated Facility Location State:	CA
Designated Facility Contact Company Name:	Not reported
Manifest Residue Indicator:	N
Rejection Indicator:	N

Transporter:

Manifest Tracking Number:	013995735FLE
Transporter Line Number:	1
Transporter EPA ID:	MNS000110924
Transporter Name:	Stericycle Specialty Waste Solutions Inc

Manifest Tracking Number:	013995735FLE
Transporter Line Number:	2
Transporter EPA ID:	MNS000110924

CVS (Continued) **1024876916**

Transporter Name: Stericycle Specialty Waste Solutions Inc

Waste Line:
Manifest Tracking Number: 013995735FLE
Waste Line Number: 1
U.S. DOT Hazardous Indicator: Y
U.S. DOT ID Number: UN2811
U.S. DOT Description: Un2811, Waste Toxic Solids, Organic, N.O.S. (Chromium, Selenium), 6.1, Pg Ii, Erg#154
Non-Hazardous Waste Description: Not reported
Number of Containers: 1
Container Type Code: CF
Container Type Description: Fiber or plastic boxes, cartons, cases
Waste Quantity: 2
Quantity Unit of Measure Code: P
Quantity Unit of Measure Description: Pounds
Waste Quantity, in Tons: 0.001
Acute Waste Quantity, in Tons: 0
Non-Acute Waste Quantity, in Tons: 0.001
Waste Quantity, in Kilograms: 0.90703005
Acute Waste Quantity, in Kilograms: 0
Non-Acute Waste Quantity, in Kilorgrams: 0.90703005
Management Method Code: H141
Management Method Description: STORAGE, BULKING AND/OR TRANSFER OFF SITE
Waste Residue Indicator: N
Quantity Discrepancy Indicator: N
Waste Type Discrepancy Indicator: N
Waste Density: Not reported
Waste Density Unit of Measure Code: Not reported
Waste Density Unit of Measure Description: Not reported
Form Code: Not reported
Form Code Description: Not reported
Source Code: Not reported
Source Code Description: Not reported
Waste Minimization Code: Not reported
Waste Minimization Code Description: Not reported
Consent Number: Not reported
EPA Waste Indicator: Y
Federal Waste Codes: D007, D010
Quantity Haz Kg: 0.90703005
Quantity Haz Tons: 0.001
Quantity Non Haz Kg: 0
Quantity Non Haz Tons: 0
State Waste Codes: CA-311, CA-311

Manifest Tracking Number: 013995735FLE
Waste Line Number: 2
U.S. DOT Hazardous Indicator: Y
U.S. DOT ID Number: UN2810
U.S. DOT Description: Un2810, Waste Toxic, Liquids, Organic, N.O.S. (M-Cresol, Thimerosal), 6.1, Pg Ii, Erg#153
Non-Hazardous Waste Description: Not reported
Number of Containers: 1
Container Type Code: CF
Container Type Description: Fiber or plastic boxes, cartons, cases
Waste Quantity: 1
Quantity Unit of Measure Code: P

CVS (Continued) **1024876916**

Quantity Unit of Measure Description:	Pounds
Waste Quantity, in Tons:	0.0005
Acute Waste Quantity, in Tons:	0
Non-Acute Waste Quantity, in Tons:	0.0005
Waste Quantity, in Kilograms:	0.45351502
Acute Waste Quantity, in Kilograms:	0
Non-Acute Waste Quantity, in Kilorgrams:	0.45351502
Management Method Code:	H141
Management Method Description:	STORAGE, BULKING AND/OR TRANSFER OFF SITE
Waste Residue Indicator:	N
Quantity Discrepancy Indicator:	N
Waste Type Discrepancy Indicator:	N
Waste Density:	Not reported
Waste Density Unit of Measure Code:	Not reported
Waste Density Unit of Measure Description:	Not reported
Form Code:	Not reported
Form Code Description:	Not reported
Source Code:	Not reported
Source Code Description:	Not reported
Waste Minimization Code:	Not reported
Waste Minimization Code Description:	Not reported
Consent Number:	Not reported
EPA Waste Indicator:	Y
Federal Waste Codes:	D007, D009, D010, D024
Quantity Haz Kg:	0.45351502
Quantity Haz Tons:	0.0005
Quantity Non Haz Kg:	0
Quantity Non Haz Tons:	0
State Waste Codes:	CA-311, CA-311
Manifest Tracking Number:	013995735FLE
Waste Line Number:	3
U.S. DOT Hazardous Indicator:	Y
U.S. DOT ID Number:	UN3249
U.S. DOT Description:	Un3249, Waste Residue Last Contained, Medicine, Solid, Toxic, N.O.S. (Warfarin), 6.1, Pg Ii, Erg#151
Non-Hazardous Waste Description:	Not reported
Number of Containers:	1
Container Type Code:	CF
Container Type Description:	Fiber or plastic boxes, cartons, cases
Waste Quantity:	1
Quantity Unit of Measure Code:	P
Quantity Unit of Measure Description:	Pounds
Waste Quantity, in Tons:	0.0005
Acute Waste Quantity, in Tons:	0.0005
Non-Acute Waste Quantity, in Tons:	0
Waste Quantity, in Kilograms:	0.45351502
Acute Waste Quantity, in Kilograms:	0.45351502
Non-Acute Waste Quantity, in Kilorgrams:	0
Management Method Code:	H141
Management Method Description:	STORAGE, BULKING AND/OR TRANSFER OFF SITE
Waste Residue Indicator:	N
Quantity Discrepancy Indicator:	N
Waste Type Discrepancy Indicator:	N
Waste Density:	Not reported
Waste Density Unit of Measure Code:	Not reported
Waste Density Unit of Measure Description:	Not reported

CVS (Continued) **1024876916**

Form Code:	Not reported
Form Code Description:	Not reported
Source Code:	Not reported
Source Code Description:	Not reported
Waste Minimization Code:	Not reported
Waste Minimization Code Description:	Not reported
Consent Number:	Not reported
EPA Waste Indicator:	Y
Federal Waste Codes:	P001
Quantity Haz Kg:	0.45351502
Quantity Haz Tons:	0.0005
Quantity Non Haz Kg:	0
Quantity Non Haz Tons:	0
State Waste Codes:	CA-311, CA-311

Click this hyperlink while viewing on your computer to access
38 additional US EManifest: record(s) in the EDR Site Report.

G45 **LA COUNTY - FACILITIES MANAGEMENT** **CA HAZMAT LA** **S131423481**
West **523 S SHATTO PL** **N/A**
< 1/8 **LOS ANGELES, CA 90020**
0.104 mi.
550 ft. **Site 1 of 8 in cluster G**

Relative: LOS ANGELES HM:
Lower

Name:	LA COUNTY - FACILITIES MANAGEMENT
Address:	523 S SHATTO PL
City,State,Zip:	LOS ANGELES, CA 90020
Facility ID:	FA0009322
Last Run Date:	12/01/2024
Status:	INACTIVE

Actual:
260 ft.

G46 **LOS ANGELES FACILITIES, INC.** **RCRA NonGen / NLR** **1025835529**
West **523 SHATTO PLACE** **CAC003015115**
< 1/8 **LOS ANGELES, CA 90020**
0.104 mi.
550 ft. **Site 2 of 8 in cluster G**

Relative: RCRA Listings:
Lower

Date Form Received by Agency:	20190515
Handler Name:	Los Angeles Facilities, Inc.
Handler Address:	523 Shatto Place
Handler City,State,Zip:	LOS ANGELES, CA 90020
EPA ID:	CAC003015115
Contact Name:	ANDREW WALLACE
Contact Address:	2221 ROSECRANS AVE, SUITE 200
Contact City,State,Zip:	EL SEGUNDO, CA 90245
Contact Telephone:	310-363-4725
Contact Fax:	Not reported
Contact Email:	AWALLACE@TRAMMELLCROW.COM
Contact Title:	Not reported
EPA Region:	09
Land Type:	Not reported
Federal Waste Generator Description:	Not a generator, verified
Non-Notifier:	Not reported
Biennial Report Cycle:	Not reported

Actual:
260 ft.

LOS ANGELES FACILITIES, INC. (Continued) **1025835529**

Accessibility:		Not reported
Active Site Indicator:		Handler Activities
State District Owner:		Not reported
State District:		Not reported
Mailing Address:		2221 ROSECRANS AVE, SUITE 200
Mailing City,State,Zip:		EL SEGUNDO, CA 90245
Owner Name:	Los Angeles Facilities, Inc.	
Owner Type:		Other
Operator Name:	Andrew Wallace	
Operator Type:		Other
Short-Term Generator Activity:		No
Importer Activity:		No
Mixed Waste Generator:		No
Transporter Activity:		No
Transfer Facility Activity:		No
Recycler Activity with Storage:		No
Small Quantity On-Site Burner Exemption:		No
Smelting Melting and Refining Furnace Exemption:		No
Underground Injection Control:		No
Off-Site Waste Receipt:		No
Universal Waste Indicator:		Yes
Universal Waste Destination Facility:		Yes
Federal Universal Waste:		No
Active Site State-Reg Handler:		---
Federal Facility Indicator:		Not reported
Hazardous Secondary Material Indicator:		N
Sub-Part K Indicator:		Not reported
2018 GPRA Permit Baseline:		Not on the Baseline
2018 GPRA Renewals Baseline:		Not on the Baseline
202 GPRA Corrective Action Baseline:		No
Subject to Corrective Action Universe:		No
Non-TSDFs Where RCRA CA has Been Imposed Universe:		No
Corrective Action Priority Ranking:		No NCAPS ranking
Environmental Control Indicator:		No
Institutional Control Indicator:		No
Human Exposure Controls Indicator:		N/A
Groundwater Controls Indicator:		N/A
Significant Non-Complier Universe:		No
Unaddressed Significant Non-Complier Universe:		No
Addressed Significant Non-Complier Universe:		No
Significant Non-Complier With a Compliance Schedule Universe:		No
Financial Assurance Required:		Not reported
Handler Date of Last Change:		20190627
Recognized Trader-Importer:		No
Recognized Trader-Exporter:		No
Importer of Spent Lead Acid Batteries:		No
Exporter of Spent Lead Acid Batteries:		No
Recycler Activity Without Storage:		No
Manifest Broker:		No
Sub-Part P Indicator:		No

Handler - Owner Operator:

Owner/Operator Indicator:	Operator
Owner/Operator Name: ANDREW WALLACE	
Legal Status:	Other
Date Became Current:	Not reported

LOS ANGELES FACILITIES, INC. (Continued) **1025835529**

Date Ended Current:	Not reported
Owner/Operator Address:	2221 ROSECRANS AVE, SUITE 200
Owner/Operator City,State,Zip:	EL SEGUNDO, CA 90245
Owner/Operator Telephone:	310-363-4725
Owner/Operator Telephone Ext:	Not reported
Owner/Operator Fax:	Not reported
Owner/Operator Email:	Not reported

Owner/Operator Indicator:	Owner
Owner/Operator Name:	LOS ANGELES FACILITIES, INC.
Legal Status:	Other
Date Became Current:	Not reported
Date Ended Current:	Not reported
Owner/Operator Address:	1414 FOURTH AVENUE
Owner/Operator City,State,Zip:	SEATTLE, WA 98101
Owner/Operator Telephone:	206-334-6455
Owner/Operator Telephone Ext:	Not reported
Owner/Operator Fax:	Not reported
Owner/Operator Email:	Not reported

Historic Generators:

Receive Date:	20190515
Handler Name:	LOS ANGELES FACILITIES, INC.
Federal Waste Generator Description:	Not a generator, verified
State District Owner:	Not reported
Large Quantity Handler of Universal Waste:	No
Recognized Trader Importer:	No
Recognized Trader Exporter:	No
Spent Lead Acid Battery Importer:	No
Spent Lead Acid Battery Exporter:	No
Current Record:	Yes
Non Storage Recycler Activity:	Not reported
Electronic Manifest Broker:	Not reported

List of NAICS Codes and Descriptions:

NAICS Code:	56299
NAICS Description:	All Other Waste Management Services

Facility Has Received Notices of Violations:

Violations:	No Violations Found

Evaluation Action Summary:

Evaluations:	No Evaluations Found

G47 **LOS ANGELES FACILITIES, INC.** **RCRA NonGen / NLR** **1025835554**
West **523 SHATTO PLACE** **E MANIFEST** **CAC003015140**
< 1/8 **LOS ANGELES, CA 90022**
0.104 mi.
550 ft. **Site 3 of 8 in cluster G**

Relative: RCRA Listings:
Lower

Date Form Received by Agency:	20190515
Handler Name:	Los Angeles Facilities, Inc.
Handler Address:	523 Shatto Place
Handler City,State,Zip:	LOS ANGELES, CA 90022

Actual:
260 ft.

LOS ANGELES FACILITIES, INC. (Continued) **1025835554**

EPA ID:		CAC003015140
Contact Name:		ANDREW WALLACE
Contact Address:		2221 ROSECRANS AVE, SUITE 200
Contact City,State,Zip:		EL SEGUNDO, CA 90245
Contact Telephone:		310-363-4725
Contact Fax:		310-363-4723
Contact Email:		AWALLACE@TRAMMELLCROW.COM
Contact Title:		Not reported
EPA Region:		09
Land Type:		Not reported
Federal Waste Generator Description:		Not a generator, verified
Non-Notifier:		Not reported
Biennial Report Cycle:		Not reported
Accessibility:		Not reported
Active Site Indicator:		Handler Activities
State District Owner:		Not reported
State District:		Not reported
Mailing Address:		2221 ROSECRANS AVE, SUITE 200
Mailing City,State,Zip:		EL SEGUNDO, CA 90245
Owner Name:	Los Angeles Facilities, Inc.	
Owner Type:		Other
Operator Name:	Andrew Wallace	
Operator Type:		Other
Short-Term Generator Activity:		No
Importer Activity:		No
Mixed Waste Generator:		No
Transporter Activity:		No
Transfer Facility Activity:		No
Recycler Activity with Storage:		No
Small Quantity On-Site Burner Exemption:		No
Smelting Melting and Refining Furnace Exemption:		No
Underground Injection Control:		No
Off-Site Waste Receipt:		No
Universal Waste Indicator:		Yes
Universal Waste Destination Facility:		Yes
Federal Universal Waste:		No
Active Site State-Reg Handler:		---
Federal Facility Indicator:		Not reported
Hazardous Secondary Material Indicator:		N
Sub-Part K Indicator:		Not reported
2018 GPRA Permit Baseline:		Not on the Baseline
2018 GPRA Renewals Baseline:		Not on the Baseline
202 GPRA Corrective Action Baseline:		No
Subject to Corrective Action Universe:		No
Non-TSDFs Where RCRA CA has Been Imposed Universe:		No
Corrective Action Priority Ranking:		No NCAPS ranking
Environmental Control Indicator:		No
Institutional Control Indicator:		No
Human Exposure Controls Indicator:		N/A
Groundwater Controls Indicator:		N/A
Significant Non-Complier Universe:		No
Unaddressed Significant Non-Complier Universe:		No
Addressed Significant Non-Complier Universe:		No
Significant Non-Complier With a Compliance Schedule Universe:		No
Financial Assurance Required:		Not reported
Handler Date of Last Change:		20190627
Recognized Trader-Importer:		No

LOS ANGELES FACILITIES, INC. (Continued) **1025835554**

Recognized Trader-Exporter:	No
Importer of Spent Lead Acid Batteries:	No
Exporter of Spent Lead Acid Batteries:	No
Recycler Activity Without Storage:	No
Manifest Broker:	No
Sub-Part P Indicator:	No

Handler - Owner Operator:

Owner/Operator Indicator:	Operator
Owner/Operator Name: ANDREW WALLACE	
Legal Status:	Other
Date Became Current:	Not reported
Date Ended Current:	Not reported
Owner/Operator Address:	2221 ROSECRANS AVE, SUITE 200
Owner/Operator City,State,Zip:	EL SEGUNDO, CA 90245
Owner/Operator Telephone:	310-363-4725
Owner/Operator Telephone Ext:	Not reported
Owner/Operator Fax:	Not reported
Owner/Operator Email:	Not reported

Owner/Operator Indicator:	Owner
Owner/Operator Name: LOS ANGELES FACILITIES, INC.	
Legal Status:	Other
Date Became Current:	Not reported
Date Ended Current:	Not reported
Owner/Operator Address:	1414 FOURTH AVE
Owner/Operator City,State,Zip:	SEATTLE, WA 98101
Owner/Operator Telephone:	206-334-6455
Owner/Operator Telephone Ext:	Not reported
Owner/Operator Fax:	Not reported
Owner/Operator Email:	Not reported

Historic Generators:

Receive Date:	20190515
Handler Name:	LOS ANGELES FACILITIES, INC.
Federal Waste Generator Description:	Not a generator, verified
State District Owner:	Not reported
Large Quantity Handler of Universal Waste:	No
Recognized Trader Importer:	No
Recognized Trader Exporter:	No
Spent Lead Acid Battery Importer:	No
Spent Lead Acid Battery Exporter:	No
Current Record:	Yes
Non Storage Recycler Activity:	Not reported
Electronic Manifest Broker:	Not reported

List of NAICS Codes and Descriptions:

NAICS Code:	56299
NAICS Description:	All Other Waste Management Services

Facility Has Received Notices of Violations:

Violations:	No Violations Found

LOS ANGELES FACILITIES, INC. (Continued) **1025835554**

Evaluation Action Summary:
Evaluations: No Evaluations Found

E MANIFEST:

Manifest Tracking Number:	019729080JJK
Last Updated Date:	20230216
Shipped Date:	20190713
Received Date:	20190715
Manifest Status:	Corrected
Submission Type:	DataImage5Copy
Origin Type:	Service
Generator EPA ID:	CAC003015140
Generator Name:	Los Angeles County Facilities, Inc
Generator Location Street Number:	Not reported
Generator Location Street 1:	523 SHATTO PL
Generator Location Street 2:	Not reported
Generator Location City:	LOS ANGELES
Generator Location State:	CA
Generator Location Zip:	90020
Generator Mail Street Number:	Not reported
Generator Mail Street 1:	221 ROSECRANS AVE, STE 200
Generator Mail Street 2:	Not reported
Generator Mail City:	EL SEGUNDO
Generator Mail Zip:	90245
Generator Mail State:	CA
Generator Contact Company Name:	Not reported
Designated Facility EPA ID:	CAD009007626
Designated Facility Name:	Azusa Land Reclamation Co Inc
Designated Facility Mail Street Number:	Not reported
Designated Facility Mail Street 1:	Not reported
Designated Facility Mail Street 2:	1211 W. GLADSTONE STREET
Designated Facility Mail City:	AZUSA
Designated Facility Mail Zip:	91702
Designated Facility Mail State:	CA
Designated Facility Location Street Number:	Not reported
Designated Facility Location Street 1:	1211 W. GLADSTONE STREET
Designated Facility Location Street 2:	Not reported
Designated Facility Location City:	AZUSA
Designated Facility Location Zip:	91702
Designated Facility Location State:	CA
Designated Facility Contact Company Name:	Not reported
Manifest Residue Indicator:	N
Rejection Indicator:	N

Transporter:

Manifest Tracking Number:	019729080JJK
Transporter Line Number:	1
Transporter EPA ID:	CAL000298854
Transporter Name:	Bayview Environmental Services Inc

Waste Line:

Manifest Tracking Number:	019729080JJK
Waste Line Number:	1
U.S. DOT Hazardous Indicator:	Y

LOS ANGELES FACILITIES, INC. (Continued) **1025835554**

U.S. DOT ID Number:	NA2212
U.S. DOT Description:	Rq, Na2212, Asbestos, 9, Pg Iii
Non-Hazardous Waste Description:	Not reported
Number of Containers:	186
Container Type Code:	BA
Container Type Description:	Burlap, cloth, paper, or plastic bags
Waste Quantity:	13
Quantity Unit of Measure Code:	Y
Quantity Unit of Measure Description:	Cubic Yards
Waste Quantity, in Tons:	10.92
Acute Waste Quantity, in Tons:	0
Non-Acute Waste Quantity, in Tons:	10.92
Waste Quantity, in Kilograms:	9904.768
Acute Waste Quantity, in Kilograms:	0
Non-Acute Waste Quantity, in Kilorgrams:	9904.768
Management Method Code:	H132
Management Method Description:	LANDFILL (WITH PRIOR TREATMENT AND/OR STABILIZATION)
Waste Residue Indicator:	N
Quantity Discrepancy Indicator:	N
Waste Type Discrepancy Indicator:	N
Waste Density:	Not reported
Waste Density Unit of Measure Code:	Not reported
Waste Density Unit of Measure Description:	Not reported
Form Code:	Not reported
Form Code Description:	Not reported
Source Code:	Not reported
Source Code Description:	Not reported
Waste Minimization Code:	Not reported
Waste Minimization Code Description:	Not reported
Consent Number:	Not reported
EPA Waste Indicator:	N
Federal Waste Codes:	Not reported
Quantity Haz Kg:	0
Quantity Haz Tons:	0
Quantity Non Haz Kg:	9904.768
Quantity Non Haz Tons:	10.92
State Waste Codes:	CA-151

G48 **LOS ANGELES COUNTY FACILITIES,INC.** **RCRA NonGen / NLR** **1026466998**
West **523 SHATTO PLACE** **CAC003072323**
< 1/8 **LOS ANGELES, CA 90020**
0.104 mi.
550 ft. **Site 4 of 8 in cluster G**

Relative: RCRA Listings:
Lower

Actual: Date Form Received by Agency:	20200625
260 ft. Handler Name:	Los Angeles County Facilities,Inc.
Handler Address:	523 Shatto Place
Handler City,State,Zip:	LOS ANGELES, CA 90020
EPA ID:	CAC003072323
Contact Name:	ANDREW WALLACE
Contact Address:	2221 ROSECRANS AVE , SUITE 200
Contact City,State,Zip:	EL SEGUNDO, CA 90245
Contact Telephone:	310-363-4725
Contact Fax:	Not reported
Contact Email:	JANID@MILLERENVIRONMENTAL.COM
Contact Title:	Not reported
EPA Region:	09

LOS ANGELES COUNTY FACILITIES,INC. (Continued) **1026466998**

Land Type:		Not reported
Federal Waste Generator Description:		Not a generator, verified
Non-Notifier:		Not reported
Biennial Report Cycle:		Not reported
Accessibility:		Not reported
Active Site Indicator:		Not reported
State District Owner:		Not reported
State District:		Not reported
Mailing Address:		2221 ROSECRANS AVE, SUITE 200
Mailing City,State,Zip:		EL SEGUNDO, CA 90245
Owner Name:	Los Angeles Facilities,Inc.	
Owner Type:		Other
Operator Name:	Andrew Wallace	
Operator Type:		Other
Short-Term Generator Activity:		No
Importer Activity:		No
Mixed Waste Generator:		No
Transporter Activity:		No
Transfer Facility Activity:		No
Recycler Activity with Storage:		No
Small Quantity On-Site Burner Exemption:		No
Smelting Melting and Refining Furnace Exemption:		No
Underground Injection Control:		No
Off-Site Waste Receipt:		No
Universal Waste Indicator:		No
Universal Waste Destination Facility:		No
Federal Universal Waste:		No
Active Site State-Reg Handler:		---
Federal Facility Indicator:		Not reported
Hazardous Secondary Material Indicator:		N
Sub-Part K Indicator:		Not reported
2018 GPRA Permit Baseline:		Not on the Baseline
2018 GPRA Renewals Baseline:		Not on the Baseline
202 GPRA Corrective Action Baseline:		No
Subject to Corrective Action Universe:		No
Non-TSDFs Where RCRA CA has Been Imposed Universe:		No
Corrective Action Priority Ranking:		No NCAPS ranking
Environmental Control Indicator:		No
Institutional Control Indicator:		No
Human Exposure Controls Indicator:		N/A
Groundwater Controls Indicator:		N/A
Significant Non-Complier Universe:		No
Unaddressed Significant Non-Complier Universe:		No
Addressed Significant Non-Complier Universe:		No
Significant Non-Complier With a Compliance Schedule Universe:		No
Financial Assurance Required:		Not reported
Handler Date of Last Change:		20200710
Recognized Trader-Importer:		No
Recognized Trader-Exporter:		No
Importer of Spent Lead Acid Batteries:		No
Exporter of Spent Lead Acid Batteries:		No
Recycler Activity Without Storage:		No
Manifest Broker:		No
Sub-Part P Indicator:		No

LOS ANGELES COUNTY FACILITIES,INC. (Continued) **1026466998**

Handler - Owner Operator:
Owner/Operator Indicator: Owner
Owner/Operator Name: LOS ANGELES FACILITIES,INC.
Legal Status: Other
Date Became Current: Not reported
Date Ended Current: Not reported
Owner/Operator Address: 1414 FOURTH AVENUE
Owner/Operator City,State,Zip: SEATTLE, WA 98101
Owner/Operator Telephone: 310-363-4725
Owner/Operator Telephone Ext: Not reported
Owner/Operator Fax: Not reported
Owner/Operator Email: Not reported

Owner/Operator Indicator: Operator
Owner/Operator Name: ANDREW WALLACE
Legal Status: Other
Date Became Current: Not reported
Date Ended Current: Not reported
Owner/Operator Address: 2221 ROSECRANS AVE , SUITE 200
Owner/Operator City,State,Zip: EL SEGUNDO, CA 90245
Owner/Operator Telephone: 310-363-4725
Owner/Operator Telephone Ext: Not reported
Owner/Operator Fax: Not reported
Owner/Operator Email: Not reported

Historic Generators:
Receive Date: 20200625
Handler Name: LOS ANGELES COUNTY FACILITIES,INC.
Federal Waste Generator Description: Not a generator, verified
State District Owner: Not reported
Large Quantity Handler of Universal Waste: No
Recognized Trader Importer: No
Recognized Trader Exporter: No
Spent Lead Acid Battery Importer: No
Spent Lead Acid Battery Exporter: No
Current Record: Yes
Non Storage Recycler Activity: Not reported
Electronic Manifest Broker: Not reported

List of NAICS Codes and Descriptions:
NAICS Code: 81293
NAICS Description: Parking Lots And Garages

Facility Has Received Notices of Violations:
Violations: No Violations Found

Evaluation Action Summary:
Evaluations: No Evaluations Found

H49 **WESTMORELAND VILLA** **RCRA NonGen / NLR** **1026715784**
NNW **417 S WESTMORELAND AVE** **E MANIFEST** **CAC003104227**
< 1/8 **LOS ANGELES, CA 90020**
0.105 mi.
552 ft. **Site 1 of 7 in cluster H**

Relative: **Lower**

Actual: **265 ft.**

RCRA Listings:

Date Form Received by Agency:		20210205
Handler Name:		Westmoreland Villa
Handler Address:		417 S Westmoreland Ave
Handler City,State,Zip:		LOS ANGELES, CA 90020
EPA ID:		CAC003104227
Contact Name:		JOHN CHA
Contact Address:		417 S WESTMORELAND AVE
Contact City,State,Zip:		LOS ANGELES, CA 90020
Contact Telephone:		310-995-2108
Contact Fax:		Not reported
Contact Email:		JCHAESQ@GMAIL.COM
Contact Title:		Not reported
EPA Region:		09
Land Type:		Not reported
Federal Waste Generator Description:		Not a generator, verified
Non-Notifier:		Not reported
Biennial Report Cycle:		Not reported
Accessibility:		Not reported
Active Site Indicator:		Not reported
State District Owner:		Not reported
State District:		Not reported
Mailing Address:		417 S WESTMORELAND AVE
Mailing City,State,Zip:		LOS ANGELES, CA 90020
Owner Name:	Westmoreland Villa	
Owner Type:		Other
Operator Name:	John Cha	
Operator Type:		Other
Short-Term Generator Activity:		No
Importer Activity:		No
Mixed Waste Generator:		No
Transporter Activity:		No
Transfer Facility Activity:		No
Recycler Activity with Storage:		No
Small Quantity On-Site Burner Exemption:		No
Smelting Melting and Refining Furnace Exemption:		No
Underground Injection Control:		No
Off-Site Waste Receipt:		No
Universal Waste Indicator:		No
Universal Waste Destination Facility:		No
Federal Universal Waste:		No
Active Site State-Reg Handler:		---
Federal Facility Indicator:		Not reported
Hazardous Secondary Material Indicator:		N
Sub-Part K Indicator:		Not reported
2018 GPRA Permit Baseline:		Not on the Baseline
2018 GPRA Renewals Baseline:		Not on the Baseline
202 GPRA Corrective Action Baseline:		No
Subject to Corrective Action Universe:		No
Non-TSDFs Where RCRA CA has Been Imposed Universe:		No
Corrective Action Priority Ranking:		No NCAPS ranking
Environmental Control Indicator:		No
Institutional Control Indicator:		No

WESTMORELAND VILLA (Continued) **1026715784**

Human Exposure Controls Indicator:	N/A
Groundwater Controls Indicator:	N/A
Significant Non-Complier Universe:	No
Unaddressed Significant Non-Complier Universe:	No
Addressed Significant Non-Complier Universe:	No
Significant Non-Complier With a Compliance Schedule Universe:	No
Financial Assurance Required:	Not reported
Handler Date of Last Change:	20210226
Recognized Trader-Importer:	No
Recognized Trader-Exporter:	No
Importer of Spent Lead Acid Batteries:	No
Exporter of Spent Lead Acid Batteries:	No
Recycler Activity Without Storage:	No
Manifest Broker:	No
Sub-Part P Indicator:	No

Handler - Owner Operator:

Owner/Operator Indicator:	Owner
Owner/Operator Name: WESTMORELAND VILLA	
Legal Status:	Other
Date Became Current:	Not reported
Date Ended Current:	Not reported
Owner/Operator Address:	417 S WESTMORELAND AVE
Owner/Operator City,State,Zip:	LOS ANGELES, CA 90020
Owner/Operator Telephone:	310-995-2108
Owner/Operator Telephone Ext:	Not reported
Owner/Operator Fax:	Not reported
Owner/Operator Email:	Not reported

Owner/Operator Indicator:	Operator
Owner/Operator Name: JOHN CHA	
Legal Status:	Other
Date Became Current:	Not reported
Date Ended Current:	Not reported
Owner/Operator Address:	417 S WESTMORELAND AVE
Owner/Operator City,State,Zip:	LOS ANGELES, CA 90020
Owner/Operator Telephone:	310-995-2108
Owner/Operator Telephone Ext:	Not reported
Owner/Operator Fax:	Not reported
Owner/Operator Email:	Not reported

Historic Generators:

Receive Date:	20210205
Handler Name: WESTMORELAND VILLA	
Federal Waste Generator Description:	Not a generator, verified
State District Owner:	Not reported
Large Quantity Handler of Universal Waste:	No
Recognized Trader Importer:	No
Recognized Trader Exporter:	No
Spent Lead Acid Battery Importer:	No
Spent Lead Acid Battery Exporter:	No
Current Record:	Yes
Non Storage Recycler Activity:	No
Electronic Manifest Broker:	No

WESTMORELAND VILLA (Continued) **1026715784**

List of NAICS Codes and Descriptions:
NAICS Code: 236118
NAICS Description: Residential Remodelers

Facility Has Received Notices of Violations:
Violations: No Violations Found

Evaluation Action Summary:
Evaluations: No Evaluations Found

E MANIFEST:

Manifest Tracking Number:	022679114JJK
Last Updated Date:	20210422
Shipped Date:	20210323
Received Date:	20210401
Manifest Status:	Signed
Submission Type:	DataImage5Copy
Origin Type:	Web
Generator EPA ID:	CAC003104227
Generator Name:	Westmoreland Villa
Generator Location Street Number:	Not reported
Generator Location Street 1:	417 S WESTMORELAND AVE
Generator Location Street 2:	Not reported
Generator Location City:	LOS ANGELES
Generator Location State:	CA
Generator Location Zip:	90020
Generator Mail Street Number:	Not reported
Generator Mail Street 1:	417 S WESTMORELAND AVE
Generator Mail Street 2:	HOA OFFICE
Generator Mail City:	LOS ANGELES
Generator Mail Zip:	90020
Generator Mail State:	CA
Generator Contact Company Name:	Not reported
Designated Facility EPA ID:	CAT000646117
Designated Facility Name:	Chemical Waste Management, Inc.
Designated Facility Mail Street Number:	35251
Designated Facility Mail Street 1:	PO BOX 471
Designated Facility Mail Street 2:	OLD SKYLINE ROAD
Designated Facility Mail City:	KETTLEMAN CITY
Designated Facility Mail Zip:	93239
Designated Facility Mail State:	CA
Designated Facility Location Street Number:	35251
Designated Facility Location Street 1:	OLD SKYLINE ROAD
Designated Facility Location Street 2:	Not reported
Designated Facility Location City:	KETTLEMAN CITY
Designated Facility Location Zip:	93239
Designated Facility Location State:	CA
Designated Facility Contact Company Name:	Not reported
Manifest Residue Indicator:	N
Rejection Indicator:	N

Manifest Tracking Number:	022679115JJK
Last Updated Date:	20210419
Shipped Date:	20210323

WESTMORELAND VILLA (Continued) **1026715784**

Received Date:	20210326
Manifest Status:	Signed
Submission Type:	DataImage5Copy
Origin Type:	Service
Generator EPA ID:	CAC003104227
Generator Name:	Westmoreland Villa
Generator Location Street Number:	Not reported
Generator Location Street 1:	417 S WESTMORELAND AVE
Generator Location Street 2:	Not reported
Generator Location City:	LOS ANGELES
Generator Location State:	CA
Generator Location Zip:	90020
Generator Mail Street Number:	Not reported
Generator Mail Street 1:	417 S WESTMORELAND AVE
Generator Mail Street 2:	HOA OFFICE
Generator Mail City:	LOS ANGELES
Generator Mail Zip:	90020
Generator Mail State:	CA
Generator Contact Company Name:	Not reported
Designated Facility EPA ID:	CAT080013352
Designated Facility Name:	World Oil Recycling
Designated Facility Mail Street Number:	2000
Designated Facility Mail Street 1:	CA90222 CA037US 2000
Designated Facility Mail Street 2:	N. ALAMEDA STREET
Designated Facility Mail City:	COMPTON
Designated Facility Mail Zip:	90222
Designated Facility Mail State:	CA
Designated Facility Location Street Number:	2000
Designated Facility Location Street 1:	N. ALAMEDA STREET
Designated Facility Location Street 2:	Not reported
Designated Facility Location City:	COMPTON
Designated Facility Location Zip:	90222-0000
Designated Facility Location State:	CA
Designated Facility Contact Company Name:	Not reported
Manifest Residue Indicator:	N
Rejection Indicator:	N

Transporter:

Manifest Tracking Number:	022679115JJK
Transporter Line Number:	1
Transporter EPA ID:	CAR000276295
Transporter Name:	Wm Enviroserv

Waste Line:

Manifest Tracking Number:	022679115JJK
Waste Line Number:	1
U.S. DOT Hazardous Indicator:	N
U.S. DOT ID Number:	Not reported
U.S. DOT Description:	Not reported
Non-Hazardous Waste Description:	Non Rcra Hazardous Waste, Liquid (Oily Water)
Number of Containers:	1
Container Type Code:	DM
Container Type Description:	Metal drums, barrels, kegs
Waste Quantity:	15
Quantity Unit of Measure Code:	G
Quantity Unit of Measure Description:	Gallons

WESTMORELAND VILLA (Continued) **1026715784**

Waste Quantity, in Tons:	0.062552124
Acute Waste Quantity, in Tons:	0
Non-Acute Waste Quantity, in Tons:	0.062552124
Waste Quantity, in Kilograms:	56.736656
Acute Waste Quantity, in Kilograms:	0
Non-Acute Waste Quantity, in Kilorgrams:	56.736656
Management Method Code:	H039
Management Method Description:	OTHER RECOVERY OR RECLAMATION FOR REUSE
Waste Residue Indicator:	N
Quantity Discrepancy Indicator:	N
Waste Type Discrepancy Indicator:	N
Waste Density:	Not reported
Waste Density Unit of Measure Code:	Not reported
Waste Density Unit of Measure Description:	Not reported
Form Code:	Not reported
Form Code Description:	Not reported
Source Code:	Not reported
Source Code Description:	Not reported
Waste Minimization Code:	Not reported
Waste Minimization Code Description:	Not reported
Consent Number:	Not reported
EPA Waste Indicator:	N
Federal Waste Codes:	Not reported
Quantity Haz Kg:	0
Quantity Haz Tons:	0
Quantity Non Haz Kg:	56.736656
Quantity Non Haz Tons:	0.062552124
State Waste Codes:	CA-223

I50 **FEATHER RIVER COMMUNITY RENTALS, LP** **RCRA NonGen / NLR** **1026821194**
North **411 SOUTH VIRGIL** **CAC003134103**
< 1/8 **LOS ANGELES, CA 90020**
0.108 mi.
570 ft. **Site 1 of 5 in cluster I**

Relative: **Lower**
Actual: **267 ft.**

RCRA Listings:

Date Form Received by Agency:	20210812
Handler Name:	Feather River Community Rentals, Lp
Handler Address:	411 South Virgil
Handler City,State,Zip:	LOS ANGELES, CA 90020
EPA ID:	CAC003134103
Contact Name:	REBECCA BECKER
Contact Address:	2 N RIVERSIDE PLAZA
Contact City,State,Zip:	CHICAGO, IL 60606
Contact Telephone:	312-928-8471
Contact Fax:	Not reported
Contact Email:	RBECKER@EQR.COM
Contact Title:	Not reported
EPA Region:	09
Land Type:	Not reported
Federal Waste Generator Description:	Not a generator, verified
Non-Notifier:	Not reported
Biennial Report Cycle:	Not reported
Accessibility:	Not reported
Active Site Indicator:	Not reported
State District Owner:	Not reported
State District:	Not reported
Mailing Address:	2 N RIVERSIDE PLAZA

FEATHER RIVER COMMUNITY RENTALS, LP (Continued) **1026821194**

Mailing City,State,Zip:	CHICAGO, IL 60606
Owner Name:	Feather River Community Rentals, Lp
Owner Type:	Other
Operator Name:	Rebecca Becker
Operator Type:	Other
Short-Term Generator Activity:	No
Importer Activity:	No
Mixed Waste Generator:	No
Transporter Activity:	No
Transfer Facility Activity:	No
Recycler Activity with Storage:	No
Small Quantity On-Site Burner Exemption:	No
Smelting Melting and Refining Furnace Exemption:	No
Underground Injection Control:	No
Off-Site Waste Receipt:	No
Universal Waste Indicator:	No
Universal Waste Destination Facility:	No
Federal Universal Waste:	No
Active Site State-Reg Handler:	---
Federal Facility Indicator:	Not reported
Hazardous Secondary Material Indicator:	N
Sub-Part K Indicator:	Not reported
2018 GPRA Permit Baseline:	Not on the Baseline
2018 GPRA Renewals Baseline:	Not on the Baseline
202 GPRA Corrective Action Baseline:	No
Subject to Corrective Action Universe:	No
Non-TSDFs Where RCRA CA has Been Imposed Universe:	No
Corrective Action Priority Ranking:	No NCAPS ranking
Environmental Control Indicator:	No
Institutional Control Indicator:	No
Human Exposure Controls Indicator:	N/A
Groundwater Controls Indicator:	N/A
Significant Non-Complier Universe:	No
Unaddressed Significant Non-Complier Universe:	No
Addressed Significant Non-Complier Universe:	No
Significant Non-Complier With a Compliance Schedule Universe:	No
Financial Assurance Required:	Not reported
Handler Date of Last Change:	20210812
Recognized Trader-Importer:	No
Recognized Trader-Exporter:	No
Importer of Spent Lead Acid Batteries:	No
Exporter of Spent Lead Acid Batteries:	No
Recycler Activity Without Storage:	No
Manifest Broker:	No
Sub-Part P Indicator:	No

Handler - Owner Operator:

Owner/Operator Indicator:	Operator
Owner/Operator Name: REBECCA BECKER	
Legal Status:	Other
Date Became Current:	Not reported
Date Ended Current:	Not reported
Owner/Operator Address:	2 N RIVERSIDE PLAZA
Owner/Operator City,State,Zip:	CHICAGO, IL 60606
Owner/Operator Telephone:	312-928-8471
Owner/Operator Telephone Ext:	Not reported

FEATHER RIVER COMMUNITY RENTALS, LP (Continued) **1026821194**

Owner/Operator Fax: Not reported
Owner/Operator Email: Not reported

Owner/Operator Indicator: Owner
Owner/Operator Name: FEATHER RIVER COMMUNITY RENTALS, LP
Legal Status: Other
Date Became Current: Not reported
Date Ended Current: Not reported
Owner/Operator Address: 2 N RIVERSIDE PLAZA
Owner/Operator City,State,Zip: CHICAGO, IL 60606
Owner/Operator Telephone: 312-928-8471
Owner/Operator Telephone Ext: Not reported
Owner/Operator Fax: Not reported
Owner/Operator Email: Not reported

Historic Generators:
Receive Date: 20210812
Handler Name: FEATHER RIVER COMMUNITY RENTALS, LP
Federal Waste Generator Description: Not a generator, verified
State District Owner: Not reported
Large Quantity Handler of Universal Waste: No
Recognized Trader Importer: No
Recognized Trader Exporter: No
Spent Lead Acid Battery Importer: No
Spent Lead Acid Battery Exporter: No
Current Record: Yes
Non Storage Recycler Activity: No
Electronic Manifest Broker: No

List of NAICS Codes and Descriptions:
NAICS Code: 53111
NAICS Description: Lessors Of Residential Buildings And Dwellings

Facility Has Received Notices of Violations:
Violations: No Violations Found

Evaluation Action Summary:
Evaluations: No Evaluations Found

I51 **FEATHER RIVER COMMUNITY RENTALS, L.P** **RCRA NonGen / NLR** **1027089580**
North **411 S. VIRGIL AVE** **E MANIFEST** **CAC003162056**
< 1/8 **LOS ANGELES, CA 90020**
0.108 mi.
570 ft. **Site 2 of 5 in cluster I**

Relative:
Lower

Actual:
267 ft.

RCRA Listings:
Date Form Received by Agency: 20220216
Handler Name: Feather River Community Rentals, L.P
Handler Address: 411 South Virgil
Handler City,State,Zip: LOS ANGELES, CA 90020
EPA ID: CAC003162056
Contact Name: SABRINA MORAN
Contact Address: 2 N RIVERSIDE PLAZA, SUITE 400
Contact City,State,Zip: CHICAGO, IL 60606
Contact Telephone: 312-429-0580

FEATHER RIVER COMMUNITY RENTALS, L.P (Continued) **1027089580**

Contact Fax:	Not reported
Contact Email:	SMORAN@EQR.COM
Contact Title:	Not reported
EPA Region:	09
Land Type:	Not reported
Federal Waste Generator Description:	Not a generator, verified
Non-Notifier:	Not reported
Biennial Report Cycle:	Not reported
Accessibility:	Not reported
Active Site Indicator:	Not reported
State District Owner:	Not reported
State District:	Not reported
Mailing Address:	2 N RIVERSIDE PLAZA, SUITE 400
Mailing City,State,Zip:	CHICAGO, IL 60606
Owner Name:	Feather River Community Rentals, Lp
Owner Type:	Other
Operator Name:	Sabrina Moran
Operator Type:	Other
Short-Term Generator Activity:	No
Importer Activity:	No
Mixed Waste Generator:	No
Transporter Activity:	No
Transfer Facility Activity:	No
Recycler Activity with Storage:	No
Small Quantity On-Site Burner Exemption:	No
Smelting Melting and Refining Furnace Exemption:	No
Underground Injection Control:	No
Off-Site Waste Receipt:	No
Universal Waste Indicator:	No
Universal Waste Destination Facility:	No
Federal Universal Waste:	No
Active Site State-Reg Handler:	---
Federal Facility Indicator:	Not reported
Hazardous Secondary Material Indicator:	N
Sub-Part K Indicator:	Not reported
2018 GPRA Permit Baseline:	Not on the Baseline
2018 GPRA Renewals Baseline:	Not on the Baseline
202 GPRA Corrective Action Baseline:	No
Subject to Corrective Action Universe:	No
Non-TSDFs Where RCRA CA has Been Imposed Universe:	No
Corrective Action Priority Ranking:	No NCAPS ranking
Environmental Control Indicator:	No
Institutional Control Indicator:	No
Human Exposure Controls Indicator:	N/A
Groundwater Controls Indicator:	N/A
Significant Non-Complier Universe:	No
Unaddressed Significant Non-Complier Universe:	No
Addressed Significant Non-Complier Universe:	No
Significant Non-Complier With a Compliance Schedule Universe:	No
Financial Assurance Required:	Not reported
Handler Date of Last Change:	20220216
Recognized Trader-Importer:	No
Recognized Trader-Exporter:	No
Importer of Spent Lead Acid Batteries:	No
Exporter of Spent Lead Acid Batteries:	No
Recycler Activity Without Storage:	No
Manifest Broker:	No

FEATHER RIVER COMMUNITY RENTALS, L.P (Continued) **1027089580**

Sub-Part P Indicator: No

Handler - Owner Operator:
Owner/Operator Indicator: Operator
Owner/Operator Name: SABRINA MORAN
Legal Status: Other
Date Became Current: Not reported
Date Ended Current: Not reported
Owner/Operator Address: 2 N RIVERSIDE PLAZA, SUITE 400
Owner/Operator City,State,Zip: CHICAGO, IL 60606
Owner/Operator Telephone: 312-429-0580
Owner/Operator Telephone Ext: Not reported
Owner/Operator Fax: Not reported
Owner/Operator Email: Not reported

Owner/Operator Indicator: Owner
Owner/Operator Name: FEATHER RIVER COMMUNITY RENTALS, LP
Legal Status: Other
Date Became Current: Not reported
Date Ended Current: Not reported
Owner/Operator Address: 2 N RIVERSIDE PLAZA, SUITE 400
Owner/Operator City,State,Zip: CHICAGO, IL 60606
Owner/Operator Telephone: 312-429-0580
Owner/Operator Telephone Ext: Not reported
Owner/Operator Fax: Not reported
Owner/Operator Email: Not reported

Historic Generators:
Receive Date: 20220216
Handler Name: FEATHER RIVER COMMUNITY RENTALS, L.P
Federal Waste Generator Description: Not a generator, verified
State District Owner: Not reported
Large Quantity Handler of Universal Waste: No
Recognized Trader Importer: No
Recognized Trader Exporter: No
Spent Lead Acid Battery Importer: No
Spent Lead Acid Battery Exporter: No
Current Record: Yes
Non Storage Recycler Activity: No
Electronic Manifest Broker: No

List of NAICS Codes and Descriptions:
NAICS Code: 531110
NAICS Description: Lessors Of Residential Buildings And Dwellings

Facility Has Received Notices of Violations:
Violations: No Violations Found

Evaluation Action Summary:
Evaluations: No Evaluations Found

E MANIFEST:

FEATHER RIVER COMMUNITY RENTALS, L.P (Continued) **1027089580**

Manifest Tracking Number:	023836477JJK
Last Updated Date:	20220503
Shipped Date:	20220404
Received Date:	20220406
Manifest Status:	Signed
Submission Type:	DataImage5Copy
Origin Type:	Service
Generator EPA ID:	CAC003162056
Generator Name:	Feather River Community Rentals, L.P
Generator Location Street Number:	Not reported
Generator Location Street 1:	411 S. VIRGIL AVE
Generator Location Street 2:	Not reported
Generator Location City:	LOS ANGELES
Generator Location State:	CA
Generator Location Zip:	90020
Generator Mail Street Number:	Not reported
Generator Mail Street 1:	411 S. Virgil Ave
Generator Mail Street 2:	Not reported
Generator Mail City:	Los Angeles
Generator Mail Zip:	90020
Generator Mail State:	CA
Generator Contact Company Name:	Not reported
Designated Facility EPA ID:	CAT080013352
Designated Facility Name:	World Oil Recycling
Designated Facility Mail Street Number:	2000
Designated Facility Mail Street 1:	CA90222 CA037US 2000
Designated Facility Mail Street 2:	N. ALAMEDA STREET
Designated Facility Mail City:	COMPTON
Designated Facility Mail Zip:	90222
Designated Facility Mail State:	CA
Designated Facility Location Street Number:	2000
Designated Facility Location Street 1:	N. ALAMEDA STREET
Designated Facility Location Street 2:	Not reported
Designated Facility Location City:	COMPTON
Designated Facility Location Zip:	90222-0000
Designated Facility Location State:	CA
Designated Facility Contact Company Name:	Not reported
Manifest Residue Indicator:	N
Rejection Indicator:	N

Transporter:

Manifest Tracking Number:	023836477JJK
Transporter Line Number:	1
Transporter EPA ID:	CAR000276295
Transporter Name:	Wm Enviroserv

Waste Line:

Manifest Tracking Number:	023836477JJK
Waste Line Number:	1
U.S. DOT Hazardous Indicator:	N
U.S. DOT ID Number:	Not reported
U.S. DOT Description:	Not reported
Non-Hazardous Waste Description:	Non-Rcra Hazardous Waste, Liquid-(Used Oil)
Number of Containers:	3
Container Type Code:	DM
Container Type Description:	Metal drums, barrels, kegs

FEATHER RIVER COMMUNITY RENTALS, L.P (Continued) **1027089580**

Waste Quantity:	165
Quantity Unit of Measure Code:	G
Quantity Unit of Measure Description:	Gallons
Waste Quantity, in Tons:	0.6880734
Acute Waste Quantity, in Tons:	0
Non-Acute Waste Quantity, in Tons:	0.6880734
Waste Quantity, in Kilograms:	624.1032
Acute Waste Quantity, in Kilograms:	0
Non-Acute Waste Quantity, in Kilorgrams:	624.1032
Management Method Code:	H039
Management Method Description:	OTHER RECOVERY OR RECLAMATION FOR REUSE
Waste Residue Indicator:	N
Quantity Discrepancy Indicator:	N
Waste Type Discrepancy Indicator:	N
Waste Density:	Not reported
Waste Density Unit of Measure Code:	Not reported
Waste Density Unit of Measure Description:	Not reported
Form Code:	Not reported
Form Code Description:	Not reported
Source Code:	Not reported
Source Code Description:	Not reported
Waste Minimization Code:	Not reported
Waste Minimization Code Description:	Not reported
Consent Number:	Not reported
EPA Waste Indicator:	N
Federal Waste Codes:	Not reported
Quantity Haz Kg:	0
Quantity Haz Tons:	0
Quantity Non Haz Kg:	624.1032
Quantity Non Haz Tons:	0.6880734
State Waste Codes:	CA-221

G52 **SHATTO INVESTMENT COMPANY** **CA LUST** **S102429021**
WSW **3151 006TH ST W** **CA Cortese** **N/A**
< 1/8 **LOS ANGELES, CA 90020** **CA HIST CORTESE**
0.113 mi. **CA CERS**
598 ft. **Site 5 of 8 in cluster G**

Relative: LUST:
Lower

Name:	SHATTO INVESTMENT COMPANY
Address:	3151 006TH ST W
City,State,Zip:	LOS ANGELES, CA 90020
Lead Agency:	LOS ANGELES RWQCB (REGION 4)
Case Type:	LUST Cleanup Site

Actual: **260 ft.**

Geo Track:

Global Id:	T0603700639
Latitude:	34.0639423900951
Longitude:	-118.290221456483
Status:	Completed - Case Closed
Status Date:	04/24/2009
Case Worker:	Not reported
RB Case Number:	900200125
Local Agency:	LOS ANGELES, CITY OF
File Location:	Regional Board
Local Case Number:	Not reported
Potential Media Affect:	Aquifer used for drinking water supply
Potential Contaminants of Concern:	Gasoline

SHATTO INVESTMENT COMPANY (Continued) **S102429021**

EPA Region:	9
Coordinate Source:	Google Map Move
Quantity Released Gallons:	Not reported
Begin Date:	05/04/1990
Leak Reported Date:	05/04/1990
How Discovered:	Not reported
How Discovered Description:	Not reported
Discharge Source:	Other
Discharge Cause:	Unknown
Stop Method:	Not reported
Stop Description:	Not reported
No Further Action Date:	04/24/2009
CA Water Watershed Name:	Santa Monica Bay - Interior Santa Monica Bay - Wilshire (404.63)
Dwr Groundwater Subbasin Name:	Coastal Plain Of Los Angeles - Central (4-011.04)
Disadvantaged Community:	Disadvantaged Community
CA Enviroscreen 3 Score:	66-70%
CA Enviroscreen 4 Score:	75-80%
Military DOD Site:	No
Facility Project Subtype:	Not reported
RWQCB Region:	LOS ANGELES RWQCB (REGION 4)
Claim Number:	2066
Claim Status:	Active
Site History:	Not reported

LUST:

Global Id:	T0603700639
Contact Type:	Local Agency Caseworker
Contact Name:	ELOY LUNA
Organization Name:	LOS ANGELES, CITY OF
Address:	200 North Main Street, Suite 1780
City:	LOS ANGELES
Email:	eloy.luna@lacity.org
Phone Number:	Not reported

LUST:

Global Id:	T0603700639
Action Type:	RESPONSE
Date:	10/15/2003
Action:	Monitoring Report - Quarterly
Global Id:	T0603700639
Action Type:	RESPONSE
Date:	10/15/2004
Action:	Monitoring Report - Quarterly
Global Id:	T0603700639
Action Type:	RESPONSE
Date:	07/15/2003
Action:	Monitoring Report - Quarterly
Global Id:	T0603700639
Action Type:	REMEDIATION
Date:	12/01/2001
Action:	In Situ Physical/Chemical Treatment (other than SVE)
Global Id:	T0603700639
Action Type:	ENFORCEMENT

SHATTO INVESTMENT COMPANY (Continued) **S102429021**

Date: 06/17/2003
Action: Staff Letter

Global Id: T0603700639
Action Type: ENFORCEMENT
Date: 10/08/2008
Action: Staff Letter

Global Id: T0603700639
Action Type: ENFORCEMENT
Date: 09/16/2008
Action: Notice to Comply

Global Id: T0603700639
Action Type: ENFORCEMENT
Date: 12/15/2003
Action: Staff Letter

Global Id: T0603700639
Action Type: RESPONSE
Date: 04/15/2002
Action: Monitoring Report - Quarterly

Global Id: T0603700639
Action Type: RESPONSE
Date: 07/31/2002
Action: Remedial Progress Report

Global Id: T0603700639
Action Type: RESPONSE
Date: 07/15/2002
Action: Monitoring Report - Quarterly

Global Id: T0603700639
Action Type: RESPONSE
Date: 01/15/2003
Action: Monitoring Report - Quarterly

Global Id: T0603700639
Action Type: RESPONSE
Date: 07/31/2002
Action: Other Report / Document

Global Id: T0603700639
Action Type: RESPONSE
Date: 10/15/2002
Action: Monitoring Report - Quarterly

Global Id: T0603700639
Action Type: RESPONSE
Date: 12/20/2002
Action: Soil and Water Investigation Report

Global Id: T0603700639
Action Type: RESPONSE
Date: 12/20/2002
Action: CAP/RAP - Final Remediation / Design Plan

SHATTO INVESTMENT COMPANY (Continued) **S102429021**

Global Id: T0603700639
Action Type: RESPONSE
Date: 04/15/2003
Action: Monitoring Report - Quarterly

Global Id: T0603700639
Action Type: RESPONSE
Date: 01/15/2004
Action: Monitoring Report - Quarterly

Global Id: T0603700639
Action Type: REMEDIATION
Date: 12/01/2001
Action: In Situ Physical/Chemical Treatment (other than SVE)

Global Id: T0603700639
Action Type: ENFORCEMENT
Date: 10/02/2002
Action: Staff Letter

Global Id: T0603700639
Action Type: ENFORCEMENT
Date: 07/31/2001
Action: Staff Letter

Global Id: T0603700639
Action Type: ENFORCEMENT
Date: 05/20/2002
Action: Staff Letter

Global Id: T0603700639
Action Type: RESPONSE
Date: 10/15/2008
Action: Monitoring Report - Quarterly

Global Id: T0603700639
Action Type: RESPONSE
Date: 07/15/2008
Action: Monitoring Report - Quarterly

Global Id: T0603700639
Action Type: RESPONSE
Date: 04/15/2008
Action: Monitoring Report - Quarterly

Global Id: T0603700639
Action Type: RESPONSE
Date: 01/15/2004
Action: Well Installation Report

Global Id: T0603700639
Action Type: RESPONSE
Date: 11/17/2008
Action: Other Report / Document

Global Id: T0603700639
Action Type: RESPONSE

SHATTO INVESTMENT COMPANY (Continued) **S102429021**

Date: 01/15/2009
Action: Monitoring Report - Quarterly

Global Id: T0603700639
Action Type: RESPONSE
Date: 07/15/2007
Action: Monitoring Report - Quarterly

Global Id: T0603700639
Action Type: RESPONSE
Date: 04/17/2008
Action: Request for Closure

Global Id: T0603700639
Action Type: ENFORCEMENT
Date: 07/03/2002
Action: Staff Letter

Global Id: T0603700639
Action Type: RESPONSE
Date: 01/15/2007
Action: Monitoring Report - Quarterly

Global Id: T0603700639
Action Type: RESPONSE
Date: 04/15/2007
Action: Monitoring Report - Quarterly

Global Id: T0603700639
Action Type: RESPONSE
Date: 10/15/2007
Action: Monitoring Report - Quarterly

Global Id: T0603700639
Action Type: RESPONSE
Date: 01/15/2008
Action: Monitoring Report - Quarterly

Global Id: T0603700639
Action Type: ENFORCEMENT
Date: 04/15/2009
Action: Site Visit / Inspection / Sampling

Global Id: T0603700639
Action Type: ENFORCEMENT
Date: 08/20/1999
Action: Staff Letter

Global Id: T0603700639
Action Type: ENFORCEMENT
Date: 01/18/2001
Action: * Historical Enforcement

Global Id: T0603700639
Action Type: Other
Date: 05/04/1990
Action: Leak Reported

SHATTO INVESTMENT COMPANY (Continued) **S102429021**

Global Id: T0603700639
Action Type: RESPONSE
Date: 10/15/2005
Action: Monitoring Report - Quarterly

Global Id: T0603700639
Action Type: RESPONSE
Date: 07/15/2005
Action: Monitoring Report - Quarterly

Global Id: T0603700639
Action Type: RESPONSE
Date: 07/15/2006
Action: Monitoring Report - Quarterly

Global Id: T0603700639
Action Type: RESPONSE
Date: 10/15/2006
Action: Monitoring Report - Quarterly

Global Id: T0603700639
Action Type: RESPONSE
Date: 04/15/2006
Action: Monitoring Report - Quarterly

Global Id: T0603700639
Action Type: ENFORCEMENT
Date: 04/24/2009
Action: Closure/No Further Action Letter

Global Id: T0603700639
Action Type: RESPONSE
Date: 07/30/2004
Action: Remedial Progress Report

Global Id: T0603700639
Action Type: RESPONSE
Date: 01/15/2006
Action: Monitoring Report - Quarterly

Global Id: T0603700639
Action Type: RESPONSE
Date: 04/15/2005
Action: Monitoring Report - Quarterly

Global Id: T0603700639
Action Type: RESPONSE
Date: 04/15/2004
Action: Monitoring Report - Quarterly

Global Id: T0603700639
Action Type: RESPONSE
Date: 01/15/2005
Action: Monitoring Report - Quarterly

Global Id: T0603700639
Action Type: RESPONSE

SHATTO INVESTMENT COMPANY (Continued) **S102429021**

Date: 07/15/2004
Action: Monitoring Report - Quarterly

LUST:
Global Id: T0603700639
Status: Open - Case Begin Date
Status Date: 05/04/1990

Global Id: T0603700639
Status: Open - Site Assessment
Status Date: 10/11/1995

Global Id: T0603700639
Status: Open - Site Assessment
Status Date: 04/10/1996

Global Id: T0603700639
Status: Open - Site Assessment
Status Date: 03/20/1997

Global Id: T0603700639
Status: Open - Remediation
Status Date: 04/16/1999

Global Id: T0603700639
Status: Open - Remediation
Status Date: 01/18/2001

Global Id: T0603700639
Status: Completed - Case Closed
Status Date: 04/24/2009

LUST REG 4:
Region: 4
Regional Board: 04
County: Los Angeles
Facility Id: 900200125
Status: Remedial action (cleanup) Underway
Substance: Gasoline
Substance Quantity: Not reported
Local Case No: Not reported
Case Type: Groundwater
Abatement Method Used at the Site: Not reported
Global ID: T0603700639
W Global ID: Not reported
Staff: DP
Local Agency: 19050
Cross Street: VERMONT AVE
Enforcement Type: DLSEL
Date Leak Discovered: Not reported
Date Leak First Reported: 5/4/1990
Date Leak Record Entered: 9/5/1990
Date Confirmation Began: Not reported
Date Leak Stopped: Not reported
Date Case Last Changed on Database: 8/16/2002

SHATTO INVESTMENT COMPANY (Continued) **S102429021**

Date the Case was Closed:		Not reported
How Leak Discovered:	Not reported	
How Leak Stopped:	Not reported	
Cause of Leak:	UNK	
Leak Source:	UNK	
Operator:	FORMERLY DYNO AUTO CARE	
Water System:	Not reported	
Well Name:	Not reported	
Approx. Dist To Production Well (ft):		5358.7890980375161297646491987
Source of Cleanup Funding:		UNK
Preliminary Site Assessment Workplan Submitted:		10/11/1995
Preliminary Site Assessment Began:		4/10/1996
Pollution Characterization Began:		3/20/1997
Remediation Plan Submitted:		3/5/2003
Remedial Action Underway:		8/22/2003
Post Remedial Action Monitoring Began:		5/4/1990
Enforcement Action Date:		1/18/2001
Historical Max MTBE Date:		4/27/1999
Hist Max MTBE Conc in Groundwater:		1470
Hist Max MTBE Conc in Soil:		0
Significant Interim Remedial Action Taken:		Not reported
GW Qualifier:	Not reported	
Soil Qualifier:	ND	
Organization:	Not reported	
Owner Contact:	Not reported	
Responsible Party:	MERLE LEVINE	
RP Address:	13238 CUMPSTON ST.	
Program:	LUST	
Lat/Long:	34.063702 / -1	
Local Agency Staff:	PEJ	
Beneficial Use:	Not reported	
Priority:	Not reported	
Cleanup Fund Id:	Not reported	
Suspended:	Not reported	
Assigned Name:	Not reported	
Summary:	Not reported	

CORTESE:

Name:	SHATTO INVESTMENT COMPANY
Address:	3151 006TH ST W
City,State,Zip:	LOS ANGELES, CA 90020
Region:	CORTESE
Envirostor Id:	Not reported
Global ID:	T0603700639
Site/Facility Type:	LUST CLEANUP SITE
Cleanup Status:	COMPLETED - CASE CLOSED
Status Date:	Not reported
Site Code:	Not reported
Latitude:	Not reported
Longitude:	Not reported
Owner:	Not reported
Enf Type:	Not reported
Swat R:	Not reported
Flag:	active
Order No:	Not reported
Waste Discharge System No:	Not reported
Effective Date:	Not reported

SHATTO INVESTMENT COMPANY (Continued) **S102429021**

Region 2: Not reported
WID Id: Not reported
Solid Waste Id No: Not reported
Waste Management Uit Name: Not reported
File Name: Active Open

HIST CORTESE:
edr_fname: SHATTO INVESTMENT COMPANY
edr_fadd1: 3151 006TH
City,State,Zip: LOS ANGELES, CA 90020
Region: CORTESE
Facility County Code: 19
Reg By: LTNKA
Reg Id: 900200125

CERS:
Name: SHATTO INVESTMENT COMPANY
Address: 3151 006TH ST W
City,State,Zip: LOS ANGELES, CA 90020
Site ID: 912246
CERS ID: T0603700639
CERS Description: Leaking Underground Storage Tank Cleanup Site

Affiliation:
Affiliation Type Desc: Local Agency Caseworker
Entity Name: ELOY LUNA - LOS ANGELES, CITY OF
Entity Title: Not reported
Affiliation Address: 200 North Main Street, Suite 1780
Affiliation City: LOS ANGELES
Affiliation State: CA
Affiliation Country: Not reported
Affiliation Zip: Not reported
Affiliation Phone: ,

G53 **MYUNG SUP IM DBA DYNO AUTO CARE** **RCRA-SQG** **1000595558**
WSW **3151 W 6TH ST** **FINDS** **CAD983595083**
< 1/8 **LOS ANGELES, CA 90020**
0.113 mi.
598 ft. **Site 6 of 8 in cluster G**

Relative: **Lower**
Actual: **260 ft.**

RCRA Listings:
Date Form Received by Agency: 19910715
Handler Name: Myung Sup Im Dba Dyno Auto Care
Handler Address: W 6th St
Handler City,State,Zip: LOS ANGELES, CA 90020
EPA ID: CAD983595083
Contact Name: MYUNG IM
Contact Address: 3151 W 6TH ST
Contact City,State,Zip: LOS ANGELES, CA 90020
Contact Telephone: 213-387-2103
Contact Fax: Not reported
Contact Email: Not reported
Contact Title: Not reported
EPA Region: 09
Land Type: Private
Federal Waste Generator Description: Small Quantity Generator

MYUNG SUP IM DBA DYNO AUTO CARE (Continued) **1000595558**

Non-Notifier:		Not reported
Biennial Report Cycle:		Not reported
Accessibility:		Not reported
Active Site Indicator:		Handler Activities
State District Owner:		Ca
State District:		2
Mailing Address:		W 6TH ST
Mailing City,State,Zip:		LOS ANGELES, CA 90020
Owner Name:	Myung Sup Im	
Owner Type:		Private
Operator Name:	Not reported	
Operator Type:		Not reported
Short-Term Generator Activity:		No
Importer Activity:		No
Mixed Waste Generator:		No
Transporter Activity:		No
Transfer Facility Activity:		No
Recycler Activity with Storage:		No
Small Quantity On-Site Burner Exemption:		No
Smelting Melting and Refining Furnace Exemption:		No
Underground Injection Control:		No
Off-Site Waste Receipt:		No
Universal Waste Indicator:		No
Universal Waste Destination Facility:		No
Federal Universal Waste:		No
Active Site State-Reg Handler:		---
Federal Facility Indicator:		Not reported
Hazardous Secondary Material Indicator:		N
Sub-Part K Indicator:		Not reported
2018 GPRA Permit Baseline:		Not on the Baseline
2018 GPRA Renewals Baseline:		Not on the Baseline
202 GPRA Corrective Action Baseline:		No
Subject to Corrective Action Universe:		No
Non-TSDFs Where RCRA CA has Been Imposed Universe:		No
Corrective Action Priority Ranking:		No NCAPS ranking
Environmental Control Indicator:		No
Institutional Control Indicator:		No
Human Exposure Controls Indicator:		N/A
Groundwater Controls Indicator:		N/A
Significant Non-Complier Universe:		No
Unaddressed Significant Non-Complier Universe:		No
Addressed Significant Non-Complier Universe:		No
Significant Non-Complier With a Compliance Schedule Universe:		No
Financial Assurance Required:		Not reported
Handler Date of Last Change:		20000915
Recognized Trader-Importer:		No
Recognized Trader-Exporter:		No
Importer of Spent Lead Acid Batteries:		No
Exporter of Spent Lead Acid Batteries:		No
Recycler Activity Without Storage:		No
Manifest Broker:		No
Sub-Part P Indicator:		No

Handler - Owner Operator:

Owner/Operator Indicator:	Owner
Owner/Operator Name: MYUNG SUP IM	

MYUNG SUP IM DBA DYNO AUTO CARE (Continued) **1000595558**

Legal Status:	Private
Date Became Current:	Not reported
Date Ended Current:	Not reported
Owner/Operator Address:	3151 W 6TH ST
Owner/Operator City,State,Zip:	LOS ANGELES, CA 90020
Owner/Operator Telephone:	213-387-2103
Owner/Operator Telephone Ext:	Not reported
Owner/Operator Fax:	Not reported
Owner/Operator Email:	Not reported

Historic Generators:

Receive Date:	19910715
Handler Name:	MYUNG SUP IM DBA DYNO AUTO CARE
Federal Waste Generator Description:	Small Quantity Generator
State District Owner:	Ca
Large Quantity Handler of Universal Waste:	No
Recognized Trader Importer:	No
Recognized Trader Exporter:	No
Spent Lead Acid Battery Importer:	No
Spent Lead Acid Battery Exporter:	No
Current Record:	Yes
Non Storage Recycler Activity:	Not reported
Electronic Manifest Broker:	Not reported

List of NAICS Codes and Descriptions:

NAICS Codes:	No NAICS Codes Found

Facility Has Received Notices of Violations:

Violations:	No Violations Found

Evaluation Action Summary:

Evaluations:	No Evaluations Found

FINDS:

Registry ID:	110002852976

Click Here for FRS Facility Detail Report:

Environmental Interest/Information System:

The Resource Conservation and Recovery Act Information System (RCRAInfo) is EPA's comprehensive information system in support of the Resource Conservation and Recovery Act (RCRA) of 1976 and the Hazardous and Solid Waste Amendments (HSWA) of 1984. It tracks many types of information about generators, transporters, treaters, storers, and disposers of hazardous waste.

Click this hyperlink while viewing on your computer to access additional FINDS: detail in the EDR Site Report.

G54 **DAVIES ERNEST H** **EDR Hist Auto** **1020370285**
WSW **3151 W 6TH ST** **N/A**
< 1/8 **LOS ANGELES, CA 90005**
0.113 mi.
598 ft. **Site 7 of 8 in cluster G**

Relative: EDR Hist Auto
Lower

Actual:
260 ft.

Year:	Name:	Type:
1969	DAVIES ERNEST H	Gasoline Service Stations
1970	DAVIES ERNEST H	Gasoline Service Stations
1980	SHATTO SERVICE COMPANY	General Automotive Repair Shops
1980	DYNO TUNE N LUBE	Gasoline Service Stations
1982	DYNO TUNE N LUBE	Gasoline Service Stations
1982	SHATTO SERVICE COMPANY	General Automotive Repair Shops
1983	DYNO TUNE N LUBE	Gasoline Service Stations
1983	SHATTO SERVICE COMPANY	General Automotive Repair Shops
1985	DYNO TUNE N LUBE	Gasoline Service Stations
1986	DYNO TUNE N LUBE	Gasoline Service Stations
1987	DYNO TUNE N LUBE	Gasoline Service Stations
1988	DYNO TUNE N LUBE	Gasoline Service Stations
1989	DYNO TUNE N LUBE	Gasoline Service Stations
1990	DYNO TUNE N LUBE	Gasoline Service Stations
2007	DYNO AUTO CARE CENTER	General Automotive Repair Shops
2008	DYNO AUTO CARE CENTER	General Automotive Repair Shops
2009	DYNO AUTO CARE CENTER	General Automotive Repair Shops
2010	DYNO AUTO CARE CENTER	General Automotive Repair Shops
2011	DYNO AUTO CARE CENTER	General Automotive Repair Shops
2012	DYNO AUTO CARE CENTER	General Automotive Repair Shops
2013	DYNO AUTO CARE CENTER	General Automotive Repair Shops

G55 **SHATTO SERVICE** **CA SWEEPS UST** **S101584310**
WSW **3151 W 6TH ST** **CA FID UST** **N/A**
< 1/8 **LOS ANGELES, CA 90020** **CA HWTS**
0.113 mi. **CA HAZMAT LA**
598 ft. **Site 8 of 8 in cluster G**

Relative: SWEEPS UST:
Lower

Actual:
260 ft.

Name:	SHATTO SERVICE
Address:	3151 W 6TH ST
City:	LOS ANGELES
Status:	Not reported
Comp Number:	4696
Number:	Not reported
Board Of Equalization:	Not reported
Referral Date:	Not reported
Action Date:	Not reported
Created Date:	Not reported
Owner Tank Id:	Not reported
SWRCB Tank Id:	Not reported
Tank Status:	Not reported
Capacity:	Not reported
Active Date:	Not reported
Tank Use:	Not reported
STG:	Not reported
Content:	Not reported
Number Of Tanks:	0

CA FID UST:

SHATTO SERVICE (Continued) **S101584310**

Facility ID: 19010412
Regulated By: UTNKI
Regulated ID: Not reported
Cortese Code: Not reported
SIC Code: Not reported
Facility Phone: 8187803574
Mail To: Not reported
Mailing Address: 3151 W 6TH ST
Mailing Address 2: Not reported
Mailing City,St,Zip: LOS ANGELES 900200000
Contact: Not reported
Contact Phone: Not reported
DUNs Number: Not reported
NPDES Number: Not reported
EPA ID: Not reported
Comments: Not reported
Status: Inactive

HWTS:
Name: DYNO SMOG CHECK
Address: 3151 W 6TH ST
Address 2: Not reported
City,State,Zip: LOS ANGELES, CA 90020
EPA ID: CAL000336588
Inactive Date: 06/30/2016
Create Date: 09/22/2008
Last Act Date: Not reported
Mailing Name: Not reported
Mailing Address: 3151 W 6TH ST
Mailing Address 2: Not reported
Mailing City,State,Zip: LOS ANGELES, CA 900201708
Owner Name: SUNG LEE
Owner Address: 3151 W 6TH ST
Owner Address 2: Not reported
Owner City,State,Zip: LOS ANGELES, CA 900201708
Owner Phone: Not reported
Owner Fax: Not reported
Contact Name: SUNG MAN LEE
Contact Address: 3151 W 6TH ST
Contact Address 2: Not reported
City,State,Zip: LOS ANGELES, CA 900201708
Contact Phone: Not reported
Contact Fax: Not reported
Facility Status: Inactive
Facility Type: PERMANENT
Category: STATE
Latitude: 34.0638
Longitude: -118.289916

NAICS:
EPA ID: CAL000336588
Create Date: 2008-09-22 16:21:05.833
NAICS Code: 811111
NAICS Description: General Automotive Repair
Issued EPA ID Date: 2008-09-22 16:21:05.81700
Inactive Date: 2016-06-30 00:00:00
Facility Name: DYNO SMOG CHECK

SHATTO SERVICE (Continued) **S101584310**

Facility Address:	3151 W 6TH ST
Facility Address 2:	Not reported
Facility City:	LOS ANGELES
Facility County:	Not reported
Facility State:	CA
Facility Zip:	900201708

LOS ANGELES HM:

Name:	DYNO SMOG CHECK
Address:	3151 W 6TH ST
City,State,Zip:	LOS ANGELES, CA 90020
Facility ID:	FA0021935
Last Run Date:	12/01/2024
Status:	INACTIVE

H56 **LSD CITY OF LOS ANGELES BUREAU OF SANITATION** **E MANIFEST** **1031521555**
NNW **412 S WESTMORELAND AVE** **N/A**
< 1/8 **LOS ANGELES, CA 90020**
0.117 mi.
617 ft. **Site 2 of 7 in cluster H**

Relative: **Lower**

Actual: **262 ft.**

E MANIFEST:

Manifest Tracking Number:	012829325FLE
Last Updated Date:	20210622
Shipped Date:	20200225
Received Date:	20200314
Manifest Status:	Corrected
Submission Type:	DataImage5Copy
Origin Type:	Service
Generator EPA ID:	CAS111111019
Generator Name:	Lsd City Of Los Angeles Bureau Of Sanitation
Generator Location Street Number:	Not reported
Generator Location Street 1:	412 S WESTMORELAND AVE
Generator Location Street 2:	Not reported
Generator Location City:	LOS ANGELES
Generator Location State:	CA
Generator Location Zip:	90020
Generator Mail Street Number:	Not reported
Generator Mail Street 1:	Livability Services Division, 2649 E. Washington B
Generator Mail Street 2:	Not reported
Generator Mail City:	Los Angeles
Generator Mail Zip:	90023
Generator Mail State:	CA
Generator Contact Company Name:	LSD City of Los Angeles Bureau of Sanitation
Designated Facility EPA ID:	TXD055141378
Designated Facility Name:	Clean Harbors Deer Park, Llc
Designated Facility Mail Street Number:	Not reported
Designated Facility Mail Street 1:	Not reported
Designated Facility Mail Street 2:	2027 Independence Parkway South
Designated Facility Mail City:	La Porte
Designated Facility Mail Zip:	77571
Designated Facility Mail State:	TX
Designated Facility Location Street Number:	Not reported
Designated Facility Location Street 1:	2027 Independence Parkway South
Designated Facility Location Street 2:	Not reported
Designated Facility Location City:	La Porte

LSD CITY OF LOS ANGELES BUREAU OF SANITATION (Continued) **1031521555**

Designated Facility Location Zip: 77571
Designated Facility Location State: TX
Designated Facility Contact Company Name: Not reported
Manifest Residue Indicator: N
Rejection Indicator: N

Transporter:
Manifest Tracking Number: 012829325FLE
Transporter Line Number: 1
Transporter EPA ID: MAD039322250
Transporter Name: Clean Harbors Environmental Services, Inc.

Manifest Tracking Number: 012829325FLE
Transporter Line Number: 2
Transporter EPA ID: MOD095038998
Transporter Name: Tri State Motor Transit

Manifest Tracking Number: 012829325FLE
Transporter Line Number: 3
Transporter EPA ID: MAD039322250
Transporter Name: Clean Harbors Environmental Services, Inc.

Manifest Tracking Number: 012829325FLE
Transporter Line Number: 4
Transporter EPA ID: MOD095038998
Transporter Name: Tri State Motor Transit

Manifest Tracking Number: 012829325FLE
Transporter Line Number: 5
Transporter EPA ID: MOD095038998
Transporter Name: Tri State Motor Transit

Waste Line:
Manifest Tracking Number: 012829325FLE
Waste Line Number: 1
U.S. DOT Hazardous Indicator: N
U.S. DOT ID Number: Not reported
U.S. DOT Description: Not reported
Non-Hazardous Waste Description: None, Non-Rcra Hazardous Waste, Solids, N/A, None
Number of Containers: 1
Container Type Code: DF
Container Type Description: Fiberboard or plastic drums, barrels, kegs
Waste Quantity: 25
Quantity Unit of Measure Code: P
Quantity Unit of Measure Description: Pounds
Waste Quantity, in Tons: 0.0125
Acute Waste Quantity, in Tons: 0
Non-Acute Waste Quantity, in Tons: 0.0125
Waste Quantity, in Kilograms: 11.337875
Acute Waste Quantity, in Kilograms: 0
Non-Acute Waste Quantity, in Kilorgrams: 11.337875
Management Method Code: H040
Management Method Description: INCINERATION
Waste Residue Indicator: N
Quantity Discrepancy Indicator: N
Waste Type Discrepancy Indicator: N

LSD CITY OF LOS ANGELES BUREAU OF SANITATION (Continued) **1031521555**

Waste Density:	Not reported
Waste Density Unit of Measure Code:	Not reported
Waste Density Unit of Measure Description:	Not reported
Form Code:	Not reported
Form Code Description:	Not reported
Source Code:	Not reported
Source Code Description:	Not reported
Waste Minimization Code:	Not reported
Waste Minimization Code Description:	Not reported
Consent Number:	Not reported
EPA Waste Indicator:	N
Federal Waste Codes:	Not reported
Quantity Haz Kg:	0
Quantity Haz Tons:	0
Quantity Non Haz Kg:	11.337875
Quantity Non Haz Tons:	0.0125
State Waste Codes:	CA-322, CA-352, CA-531, TX-OUTS0021

J57 **JAMISON SERVICES** **RCRA NonGen / NLR** **1027445209**
SE **600 S COMMONWEALTH AVE** **E MANIFEST** **CAC003182678**
< 1/8 **LOS ANGELES, CA 90005**
0.122 mi.
643 ft. **Site 1 of 3 in cluster J**

Relative: **Lower**

Actual: **259 ft.**

RCRA Listings:

Date Form Received by Agency:		20220627
Handler Name:		Jamison Services
Handler Address:		600 S Commonwealth Ave
Handler City,State,Zip:		LOS ANGELES, CA 90005
EPA ID:		CAC003182678
Contact Name:		GARY BEAN
Contact Address:		600 S COMMONWEALTH AVE
Contact City,State,Zip:		LOS ANGELES, CA 90005
Contact Telephone:		213-219-9384
Contact Fax:		Not reported
Contact Email:		GARY.BEAN2@ABM.COM
Contact Title:		Not reported
EPA Region:		09
Land Type:		Not reported
Federal Waste Generator Description:		Not a generator, verified
Non-Notifier:		Not reported
Biennial Report Cycle:		Not reported
Accessibility:		Not reported
Active Site Indicator:		Not reported
State District Owner:		Not reported
State District:		Not reported
Mailing Address:		600 S COMMONWEALTH AVE
Mailing City,State,Zip:		LOS ANGELES, CA 90005
Owner Name:	Jamison Services	
Owner Type:		Other
Operator Name:	Gary Bean	
Operator Type:		Other
Short-Term Generator Activity:		No
Importer Activity:		No
Mixed Waste Generator:		No
Transporter Activity:		No
Transfer Facility Activity:		No
Recycler Activity with Storage:		No

JAMISON SERVICES (Continued) **1027445209**

Small Quantity On-Site Burner Exemption:	No
Smelting Melting and Refining Furnace Exemption:	No
Underground Injection Control:	No
Off-Site Waste Receipt:	No
Universal Waste Indicator:	No
Universal Waste Destination Facility:	No
Federal Universal Waste:	No
Active Site State-Reg Handler:	---
Federal Facility Indicator:	Not reported
Hazardous Secondary Material Indicator:	N
Sub-Part K Indicator:	Not reported
2018 GPRA Permit Baseline:	Not on the Baseline
2018 GPRA Renewals Baseline:	Not on the Baseline
202 GPRA Corrective Action Baseline:	No
Subject to Corrective Action Universe:	No
Non-TSDFs Where RCRA CA has Been Imposed Universe:	No
Corrective Action Priority Ranking:	No NCAPS ranking
Environmental Control Indicator:	No
Institutional Control Indicator:	No
Human Exposure Controls Indicator:	N/A
Groundwater Controls Indicator:	N/A
Significant Non-Complier Universe:	No
Unaddressed Significant Non-Complier Universe:	No
Addressed Significant Non-Complier Universe:	No
Significant Non-Complier With a Compliance Schedule Universe:	No
Financial Assurance Required:	Not reported
Handler Date of Last Change:	20220629
Recognized Trader-Importer:	No
Recognized Trader-Exporter:	No
Importer of Spent Lead Acid Batteries:	No
Exporter of Spent Lead Acid Batteries:	No
Recycler Activity Without Storage:	No
Manifest Broker:	No
Sub-Part P Indicator:	No

Handler - Owner Operator:

Owner/Operator Indicator:	Operator
Owner/Operator Name: GARY BEAN	
Legal Status:	Other
Date Became Current:	Not reported
Date Ended Current:	Not reported
Owner/Operator Address:	600 S COMMONWEALTH AVE
Owner/Operator City,State,Zip:	LOS ANGELES, CA 90005
Owner/Operator Telephone:	213-219-9384
Owner/Operator Telephone Ext:	Not reported
Owner/Operator Fax:	Not reported
Owner/Operator Email:	Not reported

Owner/Operator Indicator:	Owner
Owner/Operator Name: JAMISON SERVICES	
Legal Status:	Other
Date Became Current:	Not reported
Date Ended Current:	Not reported
Owner/Operator Address:	600 S COMMONWEALTH AVE
Owner/Operator City,State,Zip:	LOS ANGELES, CA 90005
Owner/Operator Telephone:	213-219-9384

JAMISON SERVICES (Continued) **1027445209**

Owner/Operator Telephone Ext: Not reported
Owner/Operator Fax: Not reported
Owner/Operator Email: Not reported

Historic Generators:
Receive Date: 20220627
Handler Name: JAMISON SERVICES
Federal Waste Generator Description: Not a generator, verified
State District Owner: Not reported
Large Quantity Handler of Universal Waste: No
Recognized Trader Importer: No
Recognized Trader Exporter: No
Spent Lead Acid Battery Importer: No
Spent Lead Acid Battery Exporter: No
Current Record: Yes
Non Storage Recycler Activity: No
Electronic Manifest Broker: No

List of NAICS Codes and Descriptions:
NAICS Code: 56299
NAICS Description: All Other Waste Management Services

Facility Has Received Notices of Violations:
Violations: No Violations Found

Evaluation Action Summary:
Evaluations: No Evaluations Found

E MANIFEST:
Manifest Tracking Number: 024174690JJK
Last Updated Date: 20220825
Shipped Date: 20220719
Received Date: 20220728
Manifest Status: Signed
Submission Type: DataImage5Copy
Origin Type: Service
Generator EPA ID: CAC003182678
Generator Name: Jamison Services
Generator Location Street Number: Not reported
Generator Location Street 1: 600 S COMMONWEALTH AVE
Generator Location Street 2: Not reported
Generator Location City: LOS ANGELES
Generator Location State: CA
Generator Location Zip: 90005
Generator Mail Street Number: Not reported
Generator Mail Street 1: 600 S COMMONWEALTH AVE
Generator Mail Street 2: Not reported
Generator Mail City: LOS ANGELES
Generator Mail Zip: 90005
Generator Mail State: CA
Generator Contact Company Name: Not reported
Designated Facility EPA ID: NVT330010000
Designated Facility Name: Us Ecology Nevada, Inc.
Designated Facility Mail Street Number: Not reported

JAMISON SERVICES (Continued) **1027445209**

Designated Facility Mail Street 1:	Not reported
Designated Facility Mail Street 2:	HWY 95 11 MILES S. OF BEATTY
Designated Facility Mail City:	BEATTY
Designated Facility Mail Zip:	89003
Designated Facility Mail State:	NV
Designated Facility Location Street Number:	Not reported
Designated Facility Location Street 1:	HWY 95 11 MILES S. OF BEATTY
Designated Facility Location Street 2:	Not reported
Designated Facility Location City:	BEATTY
Designated Facility Location Zip:	89003
Designated Facility Location State:	NV
Designated Facility Contact Company Name:	Not reported
Manifest Residue Indicator:	N
Rejection Indicator:	N

Transporter:

Manifest Tracking Number:	024174690JJK
Transporter Line Number:	1
Transporter EPA ID:	CAR000277699
Transporter Name:	Hec, Inc

Manifest Tracking Number:	024174690JJK
Transporter Line Number:	2
Transporter EPA ID:	CAR000183574
Transporter Name:	Environmental Management Techologies

Waste Line:

Manifest Tracking Number:	024174690JJK
Waste Line Number:	1
U.S. DOT Hazardous Indicator:	Y
U.S. DOT ID Number:	UN3264
U.S. DOT Description:	Rq, Un3264, Waste Corrosive Liquid, Acidic, Inorganic, N.O.S., (Sulfuric Acid), 8, Pg Ii
Non-Hazardous Waste Description:	Not reported
Number of Containers:	2
Container Type Code:	DF
Container Type Description:	Fiberboard or plastic drums, barrels, kegs
Waste Quantity:	30
Quantity Unit of Measure Code:	G
Quantity Unit of Measure Description:	Gallons
Waste Quantity, in Tons:	0.12510425
Acute Waste Quantity, in Tons:	0
Non-Acute Waste Quantity, in Tons:	0.12510425
Waste Quantity, in Kilograms:	113.47331
Acute Waste Quantity, in Kilograms:	0
Non-Acute Waste Quantity, in Kilorgrams:	113.47331
Management Method Code:	H039
Management Method Description:	OTHER RECOVERY OR RECLAMATION FOR REUSE
Waste Residue Indicator:	N
Quantity Discrepancy Indicator:	N
Waste Type Discrepancy Indicator:	N
Waste Density:	Not reported
Waste Density Unit of Measure Code:	Not reported
Waste Density Unit of Measure Description:	Not reported
Form Code:	Not reported
Form Code Description:	Not reported

JAMISON SERVICES (Continued) **1027445209**

Source Code:	Not reported
Source Code Description:	Not reported
Waste Minimization Code:	Not reported
Waste Minimization Code Description:	Not reported
Consent Number:	Not reported
EPA Waste Indicator:	Y
Federal Waste Codes:	D002
Quantity Haz Kg:	113.47331
Quantity Haz Tons:	0.12510425
Quantity Non Haz Kg:	0
Quantity Non Haz Tons:	0
State Waste Codes:	CA-551

J58 **LOS ANGELES SUPERIOR COURT** **RCRA NonGen / NLR** **1025881277**
SE **600 S COMMONWEALTH AVE** **CAP000224436**
< 1/8 **LOS ANGELES, CA 90005**
0.122 mi.
643 ft. **Site 2 of 3 in cluster J**

Relative: **Lower**

Actual: **259 ft.**

RCRA Listings:

Date Form Received by Agency:		20120704
Handler Name:		Los Angeles Superior Court
Handler Address:		600 S Commonwealth Ave
Handler City,State,Zip:		LOS ANGELES, CA 90005
EPA ID:		CAP000224436
Contact Name:		ROBERT J BLECK
Contact Address:		600 S COMMONWEALTH AVE
Contact City,State,Zip:		LOS ANGELES, CA 90005
Contact Telephone:		213-386-8620 x15
Contact Fax:		213-480-0061
Contact Email:		ROB@600COMMONWEALTH.COM
Contact Title:		MANAGING DIR
EPA Region:		09
Land Type:		Private
Federal Waste Generator Description:		Not a generator, verified
Non-Notifier:		Not reported
Biennial Report Cycle:		Not reported
Accessibility:		Not reported
Active Site Indicator:		Not reported
State District Owner:		Not reported
State District:		Not reported
Mailing Address:		600 S COMMONWEALTH AVE
Mailing City,State,Zip:		LOS ANGELES, CA 90005
Owner Name:	Commonwealth Mngmt Llc	
Owner Type:		Private
Operator Name:	Los Angeles Superior Court	
Operator Type:		County
Short-Term Generator Activity:		No
Importer Activity:		No
Mixed Waste Generator:		No
Transporter Activity:		No
Transfer Facility Activity:		No
Recycler Activity with Storage:		No
Small Quantity On-Site Burner Exemption:		No
Smelting Melting and Refining Furnace Exemption:		No
Underground Injection Control:		No
Off-Site Waste Receipt:		No
Universal Waste Indicator:		No

LOS ANGELES SUPERIOR COURT (Continued) **1025881277**

Universal Waste Destination Facility:	No
Federal Universal Waste:	No
Active Site State-Reg Handler:	---
Federal Facility Indicator:	Not reported
Hazardous Secondary Material Indicator:	N
Sub-Part K Indicator:	Not reported
2018 GPRA Permit Baseline:	Not on the Baseline
2018 GPRA Renewals Baseline:	Not on the Baseline
202 GPRA Corrective Action Baseline:	No
Subject to Corrective Action Universe:	No
Non-TSDFs Where RCRA CA has Been Imposed Universe:	No
Corrective Action Priority Ranking:	No NCAPS ranking
Environmental Control Indicator:	No
Institutional Control Indicator:	No
Human Exposure Controls Indicator:	N/A
Groundwater Controls Indicator:	N/A
Significant Non-Complier Universe:	No
Unaddressed Significant Non-Complier Universe:	No
Addressed Significant Non-Complier Universe:	No
Significant Non-Complier With a Compliance Schedule Universe:	No
Financial Assurance Required:	Not reported
Handler Date of Last Change:	20120705
Recognized Trader-Importer:	No
Recognized Trader-Exporter:	No
Importer of Spent Lead Acid Batteries:	No
Exporter of Spent Lead Acid Batteries:	No
Recycler Activity Without Storage:	No
Manifest Broker:	No
Sub-Part P Indicator:	No

Hazardous Waste Summary:

Waste Code:	D008
Waste Description:	Lead

Handler - Owner Operator:

Owner/Operator Indicator:	Operator
Owner/Operator Name: LOS ANGELES SUPERIOR COURT	
Legal Status:	County
Date Became Current:	19910501
Date Ended Current:	Not reported
Owner/Operator Address:	Not reported
Owner/Operator City,State,Zip:	Not reported
Owner/Operator Telephone:	Not reported
Owner/Operator Telephone Ext:	Not reported
Owner/Operator Fax:	Not reported
Owner/Operator Email:	Not reported

Owner/Operator Indicator:	Owner
Owner/Operator Name: COMMONWEALTH MNGMT LLC	
Legal Status:	Private
Date Became Current:	19770101
Date Ended Current:	Not reported
Owner/Operator Address:	600 S COMMONWEALTH AVE
Owner/Operator City,State,Zip:	LOS ANGELES, CA 90005
Owner/Operator Telephone:	213-386-8620

LOS ANGELES SUPERIOR COURT (Continued) **1025881277**

Owner/Operator Telephone Ext: Not reported
Owner/Operator Fax: Not reported
Owner/Operator Email: Not reported

Owner/Operator Indicator: Operator
Owner/Operator Name: LOS ANGELES SUPERIOR COURT
Legal Status: County
Date Became Current: 19910501
Date Ended Current: Not reported
Owner/Operator Address: Not reported
Owner/Operator City,State,Zip: Not reported
Owner/Operator Telephone: Not reported
Owner/Operator Telephone Ext: Not reported
Owner/Operator Fax: Not reported
Owner/Operator Email: Not reported

Owner/Operator Indicator: Owner
Owner/Operator Name: COMMONWEALTH MNGMT LLC
Legal Status: Private
Date Became Current: 19770101
Date Ended Current: Not reported
Owner/Operator Address: 600 S COMMONWEALTH AVE
Owner/Operator City,State,Zip: LOS ANGELES, CA 90005
Owner/Operator Telephone: 213-386-8620
Owner/Operator Telephone Ext: Not reported
Owner/Operator Fax: Not reported
Owner/Operator Email: Not reported

Historic Generators:
Receive Date: 20120704
Handler Name: LOS ANGELES SUPERIOR COURT
Federal Waste Generator Description: Not a generator, verified
State District Owner: Not reported
Large Quantity Handler of Universal Waste: No
Recognized Trader Importer: No
Recognized Trader Exporter: No
Spent Lead Acid Battery Importer: No
Spent Lead Acid Battery Exporter: No
Current Record: Yes
Non Storage Recycler Activity: Not reported
Electronic Manifest Broker: Not reported

Receive Date: 20120329
Handler Name: LOS ANGELES SUPERIOR COURT
Federal Waste Generator Description: Small Quantity Generator
State District Owner: Not reported
Large Quantity Handler of Universal Waste: No
Recognized Trader Importer: No
Recognized Trader Exporter: No
Spent Lead Acid Battery Importer: No
Spent Lead Acid Battery Exporter: No
Current Record: No
Non Storage Recycler Activity: Not reported
Electronic Manifest Broker: Not reported

List of NAICS Codes and Descriptions:

LOS ANGELES SUPERIOR COURT (Continued) **1025881277**

NAICS Code: 531312
NAICS Description: Nonresidential Property Managers

Facility Has Received Notices of Violations:
Violations: No Violations Found

Evaluation Action Summary:
Evaluations: No Evaluations Found

J59 **COMMONWEALTH ENTERPRISES** **CA HAZMAT LA** **S123545648**
SE **600 S COMMONWEALTH AVE UN 1201** **N/A**
< 1/8 **LOS ANGELES, CA 90005**
0.122 mi.
643 ft. **Site 3 of 3 in cluster J**

Relative:
Lower

Actual:
259 ft.

LOS ANGELES HM:
Name: COMMONWEALTH ENTERPRISES
Address: 600 S COMMONWEALTH AVE UN 1201
City,State,Zip: LOS ANGELES, CA 90005
Facility ID: FA0013261
Last Run Date: 12/01/2024
Status: INACTIVE

K60 **LAUSD YOUNG OAK KIM ACADEMY** **RCRA-LQG** **1010313633**
SW **615 SHATTO PL** **E MANIFEST** **CAR000175968**
1/8-1/4 **LOS ANGELES, CA 90005** **CA HWTS**
0.133 mi. **CA HAZNET**
700 ft. **Site 1 of 10 in cluster K**

Relative:
Lower

Actual:
261 ft.

RCRA Listings:
Date Form Received by Agency: 20060731
Handler Name: Central Region Middle School No 3
Handler Address: 615 Shatto Pl
Handler City,State,Zip: LOS ANGELES, CA 90005
EPA ID: CAR000175968
Contact Name: SOE AUNG
Contact Address: 333 S BEAUDRY AVE
Contact City,State,Zip: LOS ANGELES, CA 90017
Contact Telephone: 213-241-3904
Contact Fax: Not reported
Contact Email: SOE.AUNG@LAUSD.NET
Contact Title: Not reported
EPA Region: 09
Land Type: District
Federal Waste Generator Description: Large Quantity Generator
Non-Notifier: Not reported
Biennial Report Cycle: Not reported
Accessibility: Not reported
Active Site Indicator: Handler Activities
State District Owner: Not reported
State District: Not reported
Mailing Address: 333 S BEAUDRY AVE
Mailing City,State,Zip: LOS ANGELES, CA 90017
Owner Name: Los Angeles Unified School District

LAUSD YOUNG OAK KIM ACADEMY (Continued) **1010313633**

Owner Type:		District
Operator Name:	Central Region Middle School No 3	
Operator Type:		District
Short-Term Generator Activity:		No
Importer Activity:		No
Mixed Waste Generator:		No
Transporter Activity:		No
Transfer Facility Activity:		No
Recycler Activity with Storage:		No
Small Quantity On-Site Burner Exemption:		No
Smelting Melting and Refining Furnace Exemption:		No
Underground Injection Control:		No
Off-Site Waste Receipt:		No
Universal Waste Indicator:		No
Universal Waste Destination Facility:		No
Federal Universal Waste:		No
Active Site State-Reg Handler:		---
Federal Facility Indicator:		Not reported
Hazardous Secondary Material Indicator:		N
Sub-Part K Indicator:		Not reported
2018 GPRA Permit Baseline:		Not on the Baseline
2018 GPRA Renewals Baseline:		Not on the Baseline
202 GPRA Corrective Action Baseline:		No
Subject to Corrective Action Universe:		No
Non-TSDFs Where RCRA CA has Been Imposed Universe:		No
Corrective Action Priority Ranking:		No NCAPS ranking
Environmental Control Indicator:		No
Institutional Control Indicator:		No
Human Exposure Controls Indicator:		N/A
Groundwater Controls Indicator:		N/A
Significant Non-Complier Universe:		No
Unaddressed Significant Non-Complier Universe:		No
Addressed Significant Non-Complier Universe:		No
Significant Non-Complier With a Compliance Schedule Universe:		No
Financial Assurance Required:		Not reported
Handler Date of Last Change:		20060828
Recognized Trader-Importer:		No
Recognized Trader-Exporter:		No
Importer of Spent Lead Acid Batteries:		No
Exporter of Spent Lead Acid Batteries:		No
Recycler Activity Without Storage:		No
Manifest Broker:		No
Sub-Part P Indicator:		No

Hazardous Waste Summary:

Waste Code:	D008
Waste Description:	Lead

Handler - Owner Operator:

Owner/Operator Indicator:	Operator
Owner/Operator Name:	CENTRAL REGION MIDDLE SCHOOL NO 3
Legal Status:	District
Date Became Current:	20060701
Date Ended Current:	Not reported
Owner/Operator Address:	Not reported

LAUSD YOUNG OAK KIM ACADEMY (Continued) **1010313633**

Owner/Operator City,State,Zip: Not reported
Owner/Operator Telephone: Not reported
Owner/Operator Telephone Ext: Not reported
Owner/Operator Fax: Not reported
Owner/Operator Email: Not reported

Owner/Operator Indicator: Owner
Owner/Operator Name: LOS ANGELES UNIFIED SCHOOL DISTRICT
Legal Status: District
Date Became Current: 20060701
Date Ended Current: Not reported
Owner/Operator Address: 333 S BEAUDRY AVE
Owner/Operator City,State,Zip: LOS ANGELES, CA 90017
Owner/Operator Telephone: Not reported
Owner/Operator Telephone Ext: Not reported
Owner/Operator Fax: Not reported
Owner/Operator Email: Not reported

Historic Generators:
Receive Date: 20060731
Handler Name: CENTRAL REGION MIDDLE SCHOOL NO 3
Federal Waste Generator Description: Large Quantity Generator
State District Owner: Not reported
Large Quantity Handler of Universal Waste: No
Recognized Trader Importer: No
Recognized Trader Exporter: No
Spent Lead Acid Battery Importer: No
Spent Lead Acid Battery Exporter: No
Current Record: Yes
Non Storage Recycler Activity: Not reported
Electronic Manifest Broker: Not reported

List of NAICS Codes and Descriptions:
NAICS Code: 61111
NAICS Description: Elementary And Secondary Schools

Facility Has Received Notices of Violations:
Violations: No Violations Found

Evaluation Action Summary:
Evaluations: No Evaluations Found

E MANIFEST:
Manifest Tracking Number: 018923177FLE
Last Updated Date: 20231123
Shipped Date: 20231023
Received Date: 20231103
Manifest Status: Signed
Submission Type: DataImage5Copy
Origin Type: Service
Generator EPA ID: CAR000175968
Generator Name: Lausd Young Oak Kim Academy
Generator Location Street Number: Not reported
Generator Location Street 1: 615 SHATTO PL

LAUSD YOUNG OAK KIM ACADEMY (Continued) **1010313633**

Generator Location Street 2:	Not reported
Generator Location City:	LOS ANGELES
Generator Location State:	CA
Generator Location Zip:	90005
Generator Mail Street Number:	Not reported
Generator Mail Street 1:	333 S BEAUDRY AVE FL 21
Generator Mail Street 2:	Not reported
Generator Mail City:	LOS ANGELES
Generator Mail Zip:	90017
Generator Mail State:	CA
Generator Contact Company Name:	Not reported
Designated Facility EPA ID:	NVT330010000
Designated Facility Name:	Us Ecology Nevada, Inc.
Designated Facility Mail Street Number:	Not reported
Designated Facility Mail Street 1:	Not reported
Designated Facility Mail Street 2:	HWY 95 11 MILES S. OF BEATTY
Designated Facility Mail City:	BEATTY
Designated Facility Mail Zip:	89003
Designated Facility Mail State:	NV
Designated Facility Location Street Number:	Not reported
Designated Facility Location Street 1:	HWY 95 11 MILES S. OF BEATTY
Designated Facility Location Street 2:	Not reported
Designated Facility Location City:	BEATTY
Designated Facility Location Zip:	89003
Designated Facility Location State:	NV
Designated Facility Contact Company Name:	Not reported
Manifest Residue Indicator:	N
Rejection Indicator:	N

Transporter:

Manifest Tracking Number:	018923177FLE
Transporter Line Number:	1
Transporter EPA ID:	CAR000049064
Transporter Name:	E.C.T.I.
Manifest Tracking Number:	018923177FLE
Transporter Line Number:	2
Transporter EPA ID:	CAR000045963
Transporter Name:	Aro Trucking

Waste Line:

Manifest Tracking Number:	018923177FLE
Waste Line Number:	1
U.S. DOT Hazardous Indicator:	Y
U.S. DOT ID Number:	NA2212
U.S. DOT Description:	Na2212, Asbestos, 9, Pg Iii
Non-Hazardous Waste Description:	Not reported
Number of Containers:	3
Container Type Code:	DM
Container Type Description:	Metal drums, barrels, kegs
Waste Quantity:	250
Quantity Unit of Measure Code:	P
Quantity Unit of Measure Description:	Pounds
Waste Quantity, in Tons:	0.125
Acute Waste Quantity, in Tons:	0
Non-Acute Waste Quantity, in Tons:	0.125

LAUSD YOUNG OAK KIM ACADEMY (Continued) **1010313633**

Waste Quantity, in Kilograms:	113.37875
Acute Waste Quantity, in Kilograms:	0
Non-Acute Waste Quantity, in Kilorgrams:	113.37875
Management Method Code:	H132
Management Method Description:	LANDFILL (WITH PRIOR TREATMENT AND/OR STABILIZATION)
Waste Residue Indicator:	N
Quantity Discrepancy Indicator:	N
Waste Type Discrepancy Indicator:	N
Waste Density:	Not reported
Waste Density Unit of Measure Code:	Not reported
Waste Density Unit of Measure Description:	Not reported
Form Code:	Not reported
Form Code Description:	Not reported
Source Code:	Not reported
Source Code Description:	Not reported
Waste Minimization Code:	Not reported
Waste Minimization Code Description:	Not reported
Consent Number:	Not reported
EPA Waste Indicator:	N
Federal Waste Codes:	Not reported
Quantity Haz Kg:	Not reported
Quantity Haz Tons:	Not reported
Quantity Non Haz Kg:	113.37875
Quantity Non Haz Tons:	0.125
State Waste Codes:	CA-151

HWTS:

Name:	LAUSD/ YOUNG OAK KIM ACADEMY
Address:	615 SHATTO PL
Address 2:	Not reported
City,State,Zip:	LOS ANGELES, CA 90005
EPA ID:	CAR000175968
Inactive Date:	Not reported
Create Date:	08/15/2006
Last Act Date:	Not reported
Mailing Name:	Not reported
Mailing Address:	333 S BEAUDRY AVE FL 21
Mailing Address 2:	Not reported
Mailing City,State,Zip:	LOS ANGELES, CA 900170000
Owner Name:	LOS ANGELES UNIFIED SCHOOL DISTRICT
Owner Address:	333 S BEAUDRY AVE FL 21
Owner Address 2:	Not reported
Owner City,State,Zip:	LOS ANGELES, CA 900170000
Owner Phone:	Not reported
Owner Fax:	Not reported
Contact Name:	SAMANTHA HAN
Contact Address:	333 S. BEAUDRY AVE, 21ST FLOOR
Contact Address 2:	Not reported
City,State,Zip:	LOS ANGELES, CA 90017
Contact Phone:	Not reported
Contact Fax:	Not reported
Facility Status:	Active
Facility Type:	PERMANENT
Category:	FEDERAL
Latitude:	34.061819
Longitude:	-118.290313

LAUSD YOUNG OAK KIM ACADEMY (Continued) **1010313633**

HAZNET:

Name:	LAUSD/ CENTRAL REGION MIDDLE SCHOOL NO 3
Address:	615 SHATTO PL
Address 2:	Not reported
City,State,Zip:	LOS ANGELES, CA 900050000
Contact:	PAT SCHAENEN
Telephone:	2132413921
Mailing Name:	Not reported
Mailing Address:	861 S BEAUDRY AVE FL 28
Year:	2014
Gepaid:	CAR000175968
TSD EPA ID:	CAD982444481
CA Waste Code:	331 - Off-specification, aged or surplus organics
Disposal Method:	H141 - Storage, Bulking, And/Or Transfer Off Site--No Treatment/Reovery (H010-H129) Or (H131-H135)
Tons:	16.5
Year:	2006
Gepaid:	CAR000175968
TSD EPA ID:	CAD028409019
CA Waste Code:	343 - Unspecified organic liquid mixture
Disposal Method:	H01 - Transfer Station
Tons:	0.035
Year:	2006
Gepaid:	CAR000175968
TSD EPA ID:	CAT000646117
CA Waste Code:	611 - Contaminated soil from site clean-up
Disposal Method:	D80 - Disposal, Land Fill
Tons:	91.0224
Year:	2006
Gepaid:	CAR000175968
TSD EPA ID:	CAD028409019
CA Waste Code:	223 - Unspecified oil-containing waste
Disposal Method:	H141 - Storage, Bulking, And/Or Transfer Off Site--No Treatment/Reovery (H010-H129) Or (H131-H135)
Tons:	1.6
Year:	2006
Gepaid:	CAR000175968
TSD EPA ID:	CAD028409019
CA Waste Code:	181 - Other inorganic solid waste
Disposal Method:	H01 - Transfer Station
Tons:	0.035
Year:	2006
Gepaid:	CAR000175968
TSD EPA ID:	AZC950823111
CA Waste Code:	151 - Asbestos containing waste
Disposal Method:	-
Tons:	0.67424
Year:	2006
Gepaid:	CAR000175968
TSD EPA ID:	CAD028409019

LAUSD YOUNG OAK KIM ACADEMY (Continued) **1010313633**

CA Waste Code: 331 - Off-specification, aged or surplus organics
Disposal Method: H01 - Transfer Station
Tons: 0.05

Additional Information:
Year: 2014
Gen EPA ID: CAR000175968

Shipment Date: 20140331
Creation Date: 5/20/2014 22:14:51
Receipt Date: 20140401
Manifest ID: 006538956FLE
Trans EPA ID: MAD039322250
Trans Name: CLEAN HARBORS ENV SVCS
Trans 2 EPA ID: Not reported
Trans 2 Name: Not reported
TSDF EPA ID: CAD982444481
Trans Name: FILTER RECYCLING SVCS
TSDF Alt EPA ID: Not reported
TSDF Alt Name: Not reported
Waste Code Description: 331 - Off-specification, aged, or surplus organics
RCRA Code: Not reported
Meth Code: H141 - Storage, Bulking, And/Or Transfer Off Site--No Treatment/Reovery (H010-H129) Or (H131-H135)
Quantity Tons: 16.5
Waste Quantity: 5000
Quantity Unit: G
Additional Code 1: Not reported
Additional Code 2: Not reported
Additional Code 3: Not reported
Additional Code 4: Not reported
Additional Code 5: Not reported

Additional Information:
Year: 2006
Gen EPA ID: CAR000175968

Shipment Date: 20061108
Creation Date: 3/30/2007 13:32:55
Receipt Date: 20061117
Manifest ID: 000765519JJK
Trans EPA ID: CAD983608258
Trans Name: OCEAN BLUE ENVIRONMENTAL SERVICES
Trans 2 EPA ID: Not reported
Trans 2 Name: Not reported
TSDF EPA ID: CAD028409019
Trans Name: CROSBY & OVERTON
TSDF Alt EPA ID: Not reported
TSDF Alt Name: Not reported
Waste Code Description: 223 - Unspecified oil-containing waste
RCRA Code: Not reported
Meth Code: H141 - Storage, Bulking, And/Or Transfer Off Site--No Treatment/Reovery (H010-H129) Or (H131-H135)
Quantity Tons: 0.8
Waste Quantity: 1600

LAUSD YOUNG OAK KIM ACADEMY (Continued) **1010313633**

Quantity Unit:	P
Additional Code 1:	Not reported
Additional Code 2:	Not reported
Additional Code 3:	Not reported
Additional Code 4:	Not reported
Additional Code 5:	Not reported
Shipment Date:	20061106
Creation Date:	3/30/2007 13:32:20
Receipt Date:	20061113
Manifest ID:	000765515JJK
Trans EPA ID:	CAD983608258
Trans Name:	OCEAN BLUE ENVIRONMENTAL SERVICES
Trans 2 EPA ID:	Not reported
Trans 2 Name:	Not reported
TSDF EPA ID:	CAD028409019
Trans Name:	CROSBY & OVERTON
TSDF Alt EPA ID:	Not reported
TSDF Alt Name:	Not reported
Waste Code Description:	223 - Unspecified oil-containing waste
RCRA Code:	Not reported
Meth Code:	H141 - Storage, Bulking, And/Or Transfer Off Site--No Treatment/Reovery (H010-H129) Or (H131-H135)
Quantity Tons:	0.8
Waste Quantity:	1600
Quantity Unit:	P
Additional Code 1:	Not reported
Additional Code 2:	Not reported
Additional Code 3:	Not reported
Additional Code 4:	Not reported
Additional Code 5:	Not reported
Shipment Date:	20060825
Creation Date:	11/21/2006 18:30:26
Receipt Date:	20060905
Manifest ID:	25201567
Trans EPA ID:	CAR000152058
Trans Name:	EARTHWISE SERVICES LLC
Trans 2 EPA ID:	Not reported
Trans 2 Name:	Not reported
TSDF EPA ID:	CAD028409019
Trans Name:	CROSBY OVERTON
TSDF Alt EPA ID:	CAD028409019
TSDF Alt Name:	Not reported
Waste Code Description:	181 - Other inorganic solid waste Organics
RCRA Code:	D009
Meth Code:	H01 - Transfer Station
Quantity Tons:	0.0075
Waste Quantity:	15
Quantity Unit:	P
Additional Code 1:	Not reported
Additional Code 2:	Not reported
Additional Code 3:	Not reported
Additional Code 4:	Not reported
Additional Code 5:	Not reported
Shipment Date:	20060825

LAUSD YOUNG OAK KIM ACADEMY (Continued) **1010313633**

Creation Date:	11/21/2006 18:30:26
Receipt Date:	20060905
Manifest ID:	25201567
Trans EPA ID:	CAR000152058
Trans Name:	EARTHWISE SERVICES LLC
Trans 2 EPA ID:	Not reported
Trans 2 Name:	Not reported
TSDF EPA ID:	CAD028409019
Trans Name:	CROSBY OVERTON
TSDF Alt EPA ID:	CAD028409019
TSDF Alt Name:	Not reported
Waste Code Description:	181 - Other inorganic solid waste Organics
RCRA Code:	F002
Meth Code:	H01 - Transfer Station
Quantity Tons:	0.015
Waste Quantity:	30
Quantity Unit:	P
Additional Code 1:	Not reported
Additional Code 2:	Not reported
Additional Code 3:	Not reported
Additional Code 4:	Not reported
Additional Code 5:	Not reported

Shipment Date:	20060825
Creation Date:	11/21/2006 18:30:26
Receipt Date:	20060905
Manifest ID:	25201566
Trans EPA ID:	CAR000152058
Trans Name:	EARTHWISE SERVICES LLC
Trans 2 EPA ID:	Not reported
Trans 2 Name:	Not reported
TSDF EPA ID:	CAD028409019
Trans Name:	CROSBY OVERTON
TSDF Alt EPA ID:	CAD028409019
TSDF Alt Name:	Not reported
Waste Code Description:	331 - Off-specification, aged, or surplus organics
RCRA Code:	Not reported
Meth Code:	H01 - Transfer Station
Quantity Tons:	0.05
Waste Quantity:	100
Quantity Unit:	P
Additional Code 1:	Not reported
Additional Code 2:	Not reported
Additional Code 3:	Not reported
Additional Code 4:	Not reported
Additional Code 5:	Not reported

Shipment Date:	20060825
Creation Date:	11/21/2006 18:30:26
Receipt Date:	20060905
Manifest ID:	25201566
Trans EPA ID:	CAR000152058
Trans Name:	EARTHWISE SERVICES LLC
Trans 2 EPA ID:	Not reported
Trans 2 Name:	Not reported
TSDF EPA ID:	CAD028409019
Trans Name:	CROSBY OVERTON

LAUSD YOUNG OAK KIM ACADEMY (Continued) **1010313633**

TSDF Alt EPA ID:	CAD028409019
TSDF Alt Name:	Not reported
Waste Code Description:	343 - Unspecified organic liquid mixture
RCRA Code:	Not reported
Meth Code:	H01 - Transfer Station
Quantity Tons:	0.025
Waste Quantity:	50
Quantity Unit:	P
Additional Code 1:	Not reported
Additional Code 2:	Not reported
Additional Code 3:	Not reported
Additional Code 4:	Not reported
Additional Code 5:	Not reported

Shipment Date:	20060825
Creation Date:	11/21/2006 18:30:26
Receipt Date:	20060905
Manifest ID:	25201566
Trans EPA ID:	CAR000152058
Trans Name:	EARTHWISE SERVICES LLC
Trans 2 EPA ID:	Not reported
Trans 2 Name:	Not reported
TSDF EPA ID:	CAD028409019
Trans Name:	CROSBY OVERTON
TSDF Alt EPA ID:	CAD028409019
TSDF Alt Name:	Not reported
Waste Code Description:	181 - Other inorganic solid waste Organics
RCRA Code:	D008
Meth Code:	H01 - Transfer Station
Quantity Tons:	0.0125
Waste Quantity:	25
Quantity Unit:	P
Additional Code 1:	Not reported
Additional Code 2:	Not reported
Additional Code 3:	Not reported
Additional Code 4:	Not reported
Additional Code 5:	Not reported

Shipment Date:	20060825
Creation Date:	11/21/2006 18:30:26
Receipt Date:	20060905
Manifest ID:	25201566
Trans EPA ID:	CAR000152058
Trans Name:	EARTHWISE SERVICES LLC
Trans 2 EPA ID:	Not reported
Trans 2 Name:	Not reported
TSDF EPA ID:	CAD028409019
Trans Name:	CROSBY OVERTON
TSDF Alt EPA ID:	CAD028409019
TSDF Alt Name:	Not reported
Waste Code Description:	343 - Unspecified organic liquid mixture
RCRA Code:	D001
Meth Code:	H01 - Transfer Station
Quantity Tons:	0.01
Waste Quantity:	20
Quantity Unit:	P
Additional Code 1:	Not reported

LAUSD YOUNG OAK KIM ACADEMY (Continued) **1010313633**

Additional Code 2:	Not reported
Additional Code 3:	Not reported
Additional Code 4:	Not reported
Additional Code 5:	Not reported
Shipment Date:	20060818
Creation Date:	10/5/2006 18:30:55
Receipt Date:	20060822
Manifest ID:	24937467
Trans EPA ID:	CAL000115612
Trans Name:	S R SERVICES INC
Trans 2 EPA ID:	Not reported
Trans 2 Name:	Not reported
TSDF EPA ID:	AZC950823111
Trans Name:	LA PAZ COUNTY LANDFILL
TSDF Alt EPA ID:	AZC950823111
TSDF Alt Name:	Not reported
Waste Code Description:	151 - Asbestos-containing waste
RCRA Code:	Not reported
Meth Code:	- Not reported
Quantity Tons:	0.33712
Waste Quantity:	0.4
Quantity Unit:	Y
Additional Code 1:	Not reported
Additional Code 2:	Not reported
Additional Code 3:	Not reported
Additional Code 4:	Not reported
Additional Code 5:	Not reported
Shipment Date:	20060818
Creation Date:	9/27/2006 18:34:58
Receipt Date:	20060818
Manifest ID:	24969823
Trans EPA ID:	CAR000175638
Trans Name:	L H CONSULTING
Trans 2 EPA ID:	Not reported
Trans 2 Name:	Not reported
TSDF EPA ID:	CAT000646117
Trans Name:	CHEMICAL WASTE MANAGEMENT
TSDF Alt EPA ID:	CAT000646117
TSDF Alt Name:	Not reported
Waste Code Description:	611 - Contaminated soil from site clean-ups
RCRA Code:	Not reported
Meth Code:	D80 - Disposal, Land Fill
Quantity Tons:	15.1704
Waste Quantity:	18
Quantity Unit:	Y
Additional Code 1:	Not reported
Additional Code 2:	Not reported
Additional Code 3:	Not reported
Additional Code 4:	Not reported
Additional Code 5:	Not reported

I61 **LSD CITY OF LOS ANGELES BUREAU OF SANITATION** **E MANIFEST** **1031525619**
NNE **S VIRGIL AVE & W 4TH ST** **N/A**
1/8-1/4 **LOS ANGELES, CA 90020**
0.135 mi.
711 ft. **Site 3 of 5 in cluster I**

Relative:
Higher

Actual:
269 ft.

E MANIFEST:

Manifest Tracking Number:	016934726FLE
Last Updated Date:	20231113
Shipped Date:	20231012
Received Date:	20231023
Manifest Status:	Signed
Submission Type:	DataImage5Copy
Origin Type:	Service
Generator EPA ID:	CAS111111019
Generator Name:	Lsd City Of Los Angeles Bureau Of Sanitation
Generator Location Street Number:	Not reported
Generator Location Street 1:	S VIRGIL AVE & W 4TH ST
Generator Location Street 2:	Not reported
Generator Location City:	LOS ANGELES
Generator Location State:	CA
Generator Location Zip:	90020
Generator Mail Street Number:	Not reported
Generator Mail Street 1:	Livability Services Division, 2649 E. Washington B
Generator Mail Street 2:	Not reported
Generator Mail City:	Los Angeles
Generator Mail Zip:	90023
Generator Mail State:	CA
Generator Contact Company Name:	LSD City of Los Angeles Bureau of Sanitation
Designated Facility EPA ID:	TXD982290140
Designated Facility Name:	Clean Harbors Laporte, Llc
Designated Facility Mail Street Number:	500
Designated Facility Mail Street 1:	Not reported
Designated Facility Mail Street 2:	Independence Parkway South
Designated Facility Mail City:	La Porte
Designated Facility Mail Zip:	77571
Designated Facility Mail State:	TX
Designated Facility Location Street Number:	500
Designated Facility Location Street 1:	Independence Parkway South
Designated Facility Location Street 2:	Not reported
Designated Facility Location City:	La Porte
Designated Facility Location Zip:	77571
Designated Facility Location State:	TX
Designated Facility Contact Company Name:	Not reported
Manifest Residue Indicator:	N
Rejection Indicator:	N

Manifest Tracking Number:	018315507FLE
Last Updated Date:	20231205
Shipped Date:	20231012
Received Date:	20231031
Manifest Status:	Corrected
Submission Type:	DataImage5Copy
Origin Type:	Service
Generator EPA ID:	CAS111111019
Generator Name:	Lsd City Of Los Angeles Bureau Of Sanitation
Generator Location Street Number:	Not reported
Generator Location Street 1:	S VIRGIL AVE & W 4TH ST
Generator Location Street 2:	Not reported

LSD CITY OF LOS ANGELES BUREAU OF SANITATION (Continued) **1031525619**

Generator Location City:	LOS ANGELES
Generator Location State:	CA
Generator Location Zip:	90020
Generator Mail Street Number:	Not reported
Generator Mail Street 1:	Livability Services Division, 2649 E. Washington B
Generator Mail Street 2:	Not reported
Generator Mail City:	Los Angeles
Generator Mail Zip:	90023
Generator Mail State:	CA
Generator Contact Company Name:	LSD City of Los Angeles Bureau of Sanitation
Designated Facility EPA ID:	UTD981552177
Designated Facility Name:	Clean Harbors Aragonite Llc
Designated Facility Mail Street Number:	11600
Designated Facility Mail Street 1:	Not reported
Designated Facility Mail Street 2:	PO Box 1339
Designated Facility Mail City:	Grantsville
Designated Facility Mail Zip:	84029
Designated Facility Mail State:	UT
Designated Facility Location Street Number:	11600
Designated Facility Location Street 1:	North Aptus Road
Designated Facility Location Street 2:	Not reported
Designated Facility Location City:	Grantsville
Designated Facility Location Zip:	84029
Designated Facility Location State:	UT
Designated Facility Contact Company Name:	Not reported
Manifest Residue Indicator:	N
Rejection Indicator:	N

Manifest Tracking Number:	018310670FLE
Last Updated Date:	20231107
Shipped Date:	20231012
Received Date:	20231016
Manifest Status:	Signed
Submission Type:	DataImage5Copy
Origin Type:	Service
Generator EPA ID:	CAS111111019
Generator Name:	Lsd City Of Los Angeles Bureau Of Sanitation
Generator Location Street Number:	Not reported
Generator Location Street 1:	S VIRGIL AVE & W 4TH ST
Generator Location Street 2:	Not reported
Generator Location City:	LOS ANGELES
Generator Location State:	CA
Generator Location Zip:	90020
Generator Mail Street Number:	Not reported
Generator Mail Street 1:	Livability Services Division, 2649 E. Washington B
Generator Mail Street 2:	Not reported
Generator Mail City:	Los Angeles
Generator Mail Zip:	90023
Generator Mail State:	CA
Generator Contact Company Name:	LSD City of Los Angeles Bureau of Sanitation
Designated Facility EPA ID:	CAD044429835
Designated Facility Name:	Clean Harbors Wilmington Llc
Designated Facility Mail Street Number:	1737
Designated Facility Mail Street 1:	Not reported
Designated Facility Mail Street 2:	East Denni Street
Designated Facility Mail City:	Wilmington
Designated Facility Mail Zip:	90744

LSD CITY OF LOS ANGELES BUREAU OF SANITATION (Continued) **1031525619**

Designated Facility Mail State: CA
Designated Facility Location Street Number: 1737
Designated Facility Location Street 1: East Denni Street
Designated Facility Location Street 2: Not reported
Designated Facility Location City: Wilmington
Designated Facility Location Zip: 90744
Designated Facility Location State: CA
Designated Facility Contact Company Name: Not reported
Manifest Residue Indicator: N
Rejection Indicator: N

Transporter:
Manifest Tracking Number: 018310670FLE
Transporter Line Number: 1
Transporter EPA ID: MAD039322250
Transporter Name: Clean Harbors Environmental Services, Inc.

Waste Line:
Manifest Tracking Number: 018310670FLE
Waste Line Number: 1
U.S. DOT Hazardous Indicator: Y
U.S. DOT ID Number: UN1950
U.S. DOT Description: Un1950, Waste Aerosols, Flammable, (Each Not Exceeding 1 L Capacity) (Each Not Exceeding 1 L Capacity), 2.1, None
Non-Hazardous Waste Description: Not reported
Number of Containers: 1
Container Type Code: DF
Container Type Description: Fiberboard or plastic drums, barrels, kegs
Waste Quantity: 25
Quantity Unit of Measure Code: P
Quantity Unit of Measure Description: Pounds
Waste Quantity, in Tons: 0.0125
Acute Waste Quantity, in Tons: 0
Non-Acute Waste Quantity, in Tons: 0.0125
Waste Quantity, in Kilograms: 11.337875
Acute Waste Quantity, in Kilograms: 0
Non-Acute Waste Quantity, in Kilorgrams: 11.337875
Management Method Code: H141
Management Method Description: STORAGE, BULKING AND/OR TRANSFER OFF SITE
Waste Residue Indicator: N
Quantity Discrepancy Indicator: N
Waste Type Discrepancy Indicator: N
Waste Density: Not reported
Waste Density Unit of Measure Code: Not reported
Waste Density Unit of Measure Description: Not reported
Form Code: Not reported
Form Code Description: Not reported
Source Code: Not reported
Source Code Description: Not reported
Waste Minimization Code: Not reported
Waste Minimization Code Description: Not reported
Consent Number: Not reported
EPA Waste Indicator: Y
Federal Waste Codes: D001
Quantity Haz Kg: 11.337875
Quantity Haz Tons: 0.0125

LSD CITY OF LOS ANGELES BUREAU OF SANITATION (Continued) **1031525619**

Quantity Non Haz Kg: Not reported
Quantity Non Haz Tons: Not reported
State Waste Codes: CA-331

Manifest Tracking Number: 018310670FLE
Waste Line Number: 2
U.S. DOT Hazardous Indicator: Y
U.S. DOT ID Number: UN1993
U.S. DOT Description: Un1993, Waste Flammable Liquids, N.O.S. (Petroleum Distillate), 3, Pg Ii
Non-Hazardous Waste Description: Not reported
Number of Containers: 1
Container Type Code: DF
Container Type Description: Fiberboard or plastic drums, barrels, kegs
Waste Quantity: 45
Quantity Unit of Measure Code: P
Quantity Unit of Measure Description: Pounds
Waste Quantity, in Tons: 0.0225
Acute Waste Quantity, in Tons: 0
Non-Acute Waste Quantity, in Tons: 0.0225
Waste Quantity, in Kilograms: 20.408176
Acute Waste Quantity, in Kilograms: 0
Non-Acute Waste Quantity, in Kilorgrams: 20.408176
Management Method Code: H141
Management Method Description: STORAGE, BULKING AND/OR TRANSFER OFF SITE
Waste Residue Indicator: N
Quantity Discrepancy Indicator: N
Waste Type Discrepancy Indicator: N
Waste Density: Not reported
Waste Density Unit of Measure Code: Not reported
Waste Density Unit of Measure Description: Not reported
Form Code: Not reported
Form Code Description: Not reported
Source Code: Not reported
Source Code Description: Not reported
Waste Minimization Code: Not reported
Waste Minimization Code Description: Not reported
Consent Number: Not reported
EPA Waste Indicator: Y
Federal Waste Codes: D001
Quantity Haz Kg: 20.408176
Quantity Haz Tons: 0.0225
Quantity Non Haz Kg: Not reported
Quantity Non Haz Tons: Not reported
State Waste Codes: CA-331, CA-343

Manifest Tracking Number: 018310670FLE
Waste Line Number: 3
U.S. DOT Hazardous Indicator: Y
U.S. DOT ID Number: UN2794
U.S. DOT Description: Un2794, Waste Batteries, Wet, Filled With Acid, 8, None
Non-Hazardous Waste Description: Not reported
Number of Containers: 1
Container Type Code: DF
Container Type Description: Fiberboard or plastic drums, barrels, kegs
Waste Quantity: 70
Quantity Unit of Measure Code: P

LSD CITY OF LOS ANGELES BUREAU OF SANITATION (Continued) **1031525619**

Quantity Unit of Measure Description:	Pounds
Waste Quantity, in Tons:	0.035
Acute Waste Quantity, in Tons:	0
Non-Acute Waste Quantity, in Tons:	0.035
Waste Quantity, in Kilograms:	31.746052
Acute Waste Quantity, in Kilograms:	0
Non-Acute Waste Quantity, in Kilorgrams:	31.746052
Management Method Code:	H141
Management Method Description:	STORAGE, BULKING AND/OR TRANSFER OFF SITE
Waste Residue Indicator:	N
Quantity Discrepancy Indicator:	N
Waste Type Discrepancy Indicator:	N
Waste Density:	Not reported
Waste Density Unit of Measure Code:	Not reported
Waste Density Unit of Measure Description:	Not reported
Form Code:	Not reported
Form Code Description:	Not reported
Source Code:	Not reported
Source Code Description:	Not reported
Waste Minimization Code:	Not reported
Waste Minimization Code Description:	Not reported
Consent Number:	Not reported
EPA Waste Indicator:	Y
Federal Waste Codes:	D002, D008
Quantity Haz Kg:	31.746052
Quantity Haz Tons:	0.035
Quantity Non Haz Kg:	Not reported
Quantity Non Haz Tons:	Not reported
State Waste Codes:	CA-181

Manifest Tracking Number:	018310670FLE
Waste Line Number:	4
U.S. DOT Hazardous Indicator:	Y
U.S. DOT ID Number:	UN1263
U.S. DOT Description:	Un1263, Waste Paint, 3, Pg Iii, (Loosepack)
Non-Hazardous Waste Description:	Not reported
Number of Containers:	1
Container Type Code:	DF
Container Type Description:	Fiberboard or plastic drums, barrels, kegs
Waste Quantity:	15
Quantity Unit of Measure Code:	P
Quantity Unit of Measure Description:	Pounds
Waste Quantity, in Tons:	0.0075
Acute Waste Quantity, in Tons:	0
Non-Acute Waste Quantity, in Tons:	0.0075
Waste Quantity, in Kilograms:	6.802725
Acute Waste Quantity, in Kilograms:	0
Non-Acute Waste Quantity, in Kilorgrams:	6.802725
Management Method Code:	H141
Management Method Description:	STORAGE, BULKING AND/OR TRANSFER OFF SITE
Waste Residue Indicator:	N
Quantity Discrepancy Indicator:	N
Waste Type Discrepancy Indicator:	N
Waste Density:	Not reported
Waste Density Unit of Measure Code:	Not reported
Waste Density Unit of Measure Description:	Not reported
Form Code:	Not reported

LSD CITY OF LOS ANGELES BUREAU OF SANITATION (Continued) **1031525619**

Form Code Description:	Not reported
Source Code:	Not reported
Source Code Description:	Not reported
Waste Minimization Code:	Not reported
Waste Minimization Code Description:	Not reported
Consent Number:	Not reported
EPA Waste Indicator:	Y
Federal Waste Codes:	D001
Quantity Haz Kg:	6.802725
Quantity Haz Tons:	0.0075
Quantity Non Haz Kg:	Not reported
Quantity Non Haz Tons:	Not reported
State Waste Codes:	CA-291, CA-331, CA-343

H62 **LOS ANGELES CITY OF** **E MANIFEST** **1031516209**
NNW **401 S WESTMORELAND AVE** **N/A**
1/8-1/4 **LOS ANGELES, CA 90020**
0.135 mi.
713 ft. **Site 3 of 7 in cluster H**

Relative: E MANIFEST:
Lower

Actual:
253 ft.

Manifest Tracking Number:	011634591FLE
Last Updated Date:	20190827
Shipped Date:	20190716
Received Date:	20190716
Manifest Status:	Corrected
Submission Type:	DataImage5Copy
Origin Type:	Service
Generator EPA ID:	CAS111111019
Generator Name:	Los Angeles City Of
Generator Location Street Number:	Not reported
Generator Location Street 1:	401 S WESTMORELAND AVE
Generator Location Street 2:	Not reported
Generator Location City:	LOS ANGELES
Generator Location State:	CA
Generator Location Zip:	90020
Generator Mail Street Number:	Not reported
Generator Mail Street 1:	2714 Media Center Drive
Generator Mail Street 2:	Watershed Protection Division
Generator Mail City:	Los Angeles
Generator Mail Zip:	90065
Generator Mail State:	CA
Generator Contact Company Name:	Not reported
Designated Facility EPA ID:	CAD044429835
Designated Facility Name:	Clean Harbors Wilmington Llc
Designated Facility Mail Street Number:	Not reported
Designated Facility Mail Street 1:	Not reported
Designated Facility Mail Street 2:	1737 East Denni Street
Designated Facility Mail City:	Wilmington
Designated Facility Mail Zip:	90744
Designated Facility Mail State:	CA
Designated Facility Location Street Number:	Not reported
Designated Facility Location Street 1:	1737 East Denni Street
Designated Facility Location Street 2:	Not reported
Designated Facility Location City:	Wilmington
Designated Facility Location Zip:	90744
Designated Facility Location State:	CA
Designated Facility Contact Company Name:	Not reported

LOS ANGELES CITY OF (Continued) **1031516209**

Manifest Residue Indicator:	N
Rejection Indicator:	N
Manifest Tracking Number:	011867797FLE
Last Updated Date:	20190820
Shipped Date:	20190716
Received Date:	20190725
Manifest Status:	Signed
Submission Type:	DataImage5Copy
Origin Type:	Service
Generator EPA ID:	CAS111111019
Generator Name:	Los Angeles City Of
Generator Location Street Number:	Not reported
Generator Location Street 1:	401 S WESTMORELAND AVE
Generator Location Street 2:	Not reported
Generator Location City:	LOS ANGELES
Generator Location State:	CA
Generator Location Zip:	90020
Generator Mail Street Number:	Not reported
Generator Mail Street 1:	2714 Media Center Drive
Generator Mail Street 2:	Watershed Protection Division
Generator Mail City:	Los Angeles
Generator Mail Zip:	90065
Generator Mail State:	CA
Generator Contact Company Name:	Not reported
Designated Facility EPA ID:	UTD981552177
Designated Facility Name:	Clean Harbors Aragonite Llc
Designated Facility Mail Street Number:	Not reported
Designated Facility Mail Street 1:	Not reported
Designated Facility Mail Street 2:	PO Box 1339
Designated Facility Mail City:	Grantsville
Designated Facility Mail Zip:	84029
Designated Facility Mail State:	UT
Designated Facility Location Street Number:	Not reported
Designated Facility Location Street 1:	PO Box 1339
Designated Facility Location Street 2:	Not reported
Designated Facility Location City:	Grantsville
Designated Facility Location Zip:	84029
Designated Facility Location State:	UT
Designated Facility Contact Company Name:	Not reported
Manifest Residue Indicator:	N
Rejection Indicator:	N

Transporter:

Manifest Tracking Number:	011867797FLE
Transporter Line Number:	1
Transporter EPA ID:	MAD039322250
Transporter Name:	Clean Harbors Environmental Services, Inc.
Manifest Tracking Number:	011867797FLE
Transporter Line Number:	2
Transporter EPA ID:	MOD095038998
Transporter Name:	Bed Rock Inc Dba Tri State Motor Transit Co

Waste Line:

Manifest Tracking Number:	011867797FLE

LOS ANGELES CITY OF (Continued) **1031516209**

Waste Line Number:	1
U.S. DOT Hazardous Indicator:	Y
U.S. DOT ID Number:	UN3291
U.S. DOT Description:	Un3291, Regulated Medical Waste, N.O.S. (Sharps), 6.2, Pg Ii
Non-Hazardous Waste Description:	Not reported
Number of Containers:	1
Container Type Code:	DF
Container Type Description:	Fiberboard or plastic drums, barrels, kegs
Waste Quantity:	25
Quantity Unit of Measure Code:	P
Quantity Unit of Measure Description:	Pounds
Waste Quantity, in Tons:	0.0125
Acute Waste Quantity, in Tons:	0
Non-Acute Waste Quantity, in Tons:	0.0125
Waste Quantity, in Kilograms:	11.337875
Acute Waste Quantity, in Kilograms:	0
Non-Acute Waste Quantity, in Kilorgrams:	11.337875
Management Method Code:	H040
Management Method Description:	INCINERATION
Waste Residue Indicator:	N
Quantity Discrepancy Indicator:	N
Waste Type Discrepancy Indicator:	N
Waste Density:	Not reported
Waste Density Unit of Measure Code:	Not reported
Waste Density Unit of Measure Description:	Not reported
Form Code:	Not reported
Form Code Description:	Not reported
Source Code:	Not reported
Source Code Description:	Not reported
Waste Minimization Code:	Not reported
Waste Minimization Code Description:	Not reported
Consent Number:	Not reported
EPA Waste Indicator:	N
Federal Waste Codes:	Not reported
Quantity Haz Kg:	0
Quantity Haz Tons:	0
Quantity Non Haz Kg:	11.337875
Quantity Non Haz Tons:	0.0125
State Waste Codes:	CA-322

Manifest Tracking Number:	011867797FLE
Waste Line Number:	2
U.S. DOT Hazardous Indicator:	N
U.S. DOT ID Number:	Not reported
U.S. DOT Description:	Not reported
Non-Hazardous Waste Description:	None, Non-Rcra Hazardous Waste, Solids, N/A, None
Number of Containers:	1
Container Type Code:	DF
Container Type Description:	Fiberboard or plastic drums, barrels, kegs
Waste Quantity:	50
Quantity Unit of Measure Code:	P
Quantity Unit of Measure Description:	Pounds
Waste Quantity, in Tons:	0.025
Acute Waste Quantity, in Tons:	0
Non-Acute Waste Quantity, in Tons:	0.025
Waste Quantity, in Kilograms:	22.67575
Acute Waste Quantity, in Kilograms:	0

LOS ANGELES CITY OF (Continued) **1031516209**

Non-Acute Waste Quantity, in Kilorgrams:	22.67575
Management Method Code:	H040
Management Method Description:	INCINERATION
Waste Residue Indicator:	N
Quantity Discrepancy Indicator:	N
Waste Type Discrepancy Indicator:	N
Waste Density:	Not reported
Waste Density Unit of Measure Code:	Not reported
Waste Density Unit of Measure Description:	Not reported
Form Code:	Not reported
Form Code Description:	Not reported
Source Code:	Not reported
Source Code Description:	Not reported
Waste Minimization Code:	Not reported
Waste Minimization Code Description:	Not reported
Consent Number:	Not reported
EPA Waste Indicator:	N
Federal Waste Codes:	Not reported
Quantity Haz Kg:	0
Quantity Haz Tons:	0
Quantity Non Haz Kg:	22.67575
Quantity Non Haz Tons:	0.025
State Waste Codes:	CA-322, CA-352, CA-531

I63 **LSD CITY OF LOS ANGELES BUREAU OF SANITATION** **E MANIFEST** **1031521105**
North **3127 4TH ST** **N/A**
1/8-1/4 **LOS ANGELES, CA 90020**
0.139 mi.
734 ft. **Site 4 of 5 in cluster I**

Relative: **Lower**

Actual: **257 ft.**

E MANIFEST:

Manifest Tracking Number:	015770330FLE
Last Updated Date:	20230815
Shipped Date:	20230711
Received Date:	20230714
Manifest Status:	Signed
Submission Type:	DataImage5Copy
Origin Type:	Service
Generator EPA ID:	CAS111111019
Generator Name:	Lsd City Of Los Angeles Bureau Of Sanitation
Generator Location Street Number:	Not reported
Generator Location Street 1:	3127 4TH ST
Generator Location Street 2:	Not reported
Generator Location City:	LOS ANGELES
Generator Location State:	CA
Generator Location Zip:	90020
Generator Mail Street Number:	Not reported
Generator Mail Street 1:	Livability Services Division, 2649 E. Washington B
Generator Mail Street 2:	Not reported
Generator Mail City:	Los Angeles
Generator Mail Zip:	90023
Generator Mail State:	CA
Generator Contact Company Name:	LSD City of Los Angeles Bureau of Sanitation
Designated Facility EPA ID:	CAD044429835
Designated Facility Name:	Clean Harbors Wilmington Llc
Designated Facility Mail Street Number:	Not reported
Designated Facility Mail Street 1:	Not reported
Designated Facility Mail Street 2:	1737 East Denni Street

LSD CITY OF LOS ANGELES BUREAU OF SANITATION (Continued) **1031521105**

Designated Facility Mail City:	Wilmington
Designated Facility Mail Zip:	90744
Designated Facility Mail State:	CA
Designated Facility Location Street Number:	Not reported
Designated Facility Location Street 1:	1737 East Denni Street
Designated Facility Location Street 2:	Not reported
Designated Facility Location City:	Wilmington
Designated Facility Location Zip:	90744
Designated Facility Location State:	CA
Designated Facility Contact Company Name:	Not reported
Manifest Residue Indicator:	N
Rejection Indicator:	N

Manifest Tracking Number:	017829898FLE
Last Updated Date:	20230814
Shipped Date:	20230711
Received Date:	20230724
Manifest Status:	Signed
Submission Type:	DataImage5Copy
Origin Type:	Service
Generator EPA ID:	CAS111111019
Generator Name:	Lsd City Of Los Angeles Bureau Of Sanitation
Generator Location Street Number:	Not reported
Generator Location Street 1:	3127 4TH ST
Generator Location Street 2:	Not reported
Generator Location City:	LOS ANGELES
Generator Location State:	CA
Generator Location Zip:	90020
Generator Mail Street Number:	Not reported
Generator Mail Street 1:	Livability Services Division, 2649 E. Washington B
Generator Mail Street 2:	Not reported
Generator Mail City:	Los Angeles
Generator Mail Zip:	90023
Generator Mail State:	CA
Generator Contact Company Name:	LSD City of Los Angeles Bureau of Sanitation
Designated Facility EPA ID:	UTD981552177
Designated Facility Name:	Clean Harbors Aragonite Llc
Designated Facility Mail Street Number:	Not reported
Designated Facility Mail Street 1:	Not reported
Designated Facility Mail Street 2:	PO Box 1339
Designated Facility Mail City:	Grantsville
Designated Facility Mail Zip:	84029
Designated Facility Mail State:	UT
Designated Facility Location Street Number:	Not reported
Designated Facility Location Street 1:	11600 North Aptus Road
Designated Facility Location Street 2:	Not reported
Designated Facility Location City:	Grantsville
Designated Facility Location Zip:	84029
Designated Facility Location State:	UT
Designated Facility Contact Company Name:	Not reported
Manifest Residue Indicator:	N
Rejection Indicator:	N

Transporter:

Manifest Tracking Number:	017829898FLE
Transporter Line Number:	1
Transporter EPA ID:	MAD039322250

LSD CITY OF LOS ANGELES BUREAU OF SANITATION (Continued) **1031521105**

Transporter Name: Clean Harbors Environmental Services, Inc.

Waste Line:
Manifest Tracking Number: 017829898FLE
Waste Line Number: 1
U.S. DOT Hazardous Indicator: Y
U.S. DOT ID Number: UN3291
U.S. DOT Description: Un3291, Regulated Medical Waste, N.O.S. (Syringes And Needles), 6.2, Pg Ii
Non-Hazardous Waste Description: Not reported
Number of Containers: 1
Container Type Code: DF
Container Type Description: Fiberboard or plastic drums, barrels, kegs
Waste Quantity: 15
Quantity Unit of Measure Code: P
Quantity Unit of Measure Description: Pounds
Waste Quantity, in Tons: 0.0075
Acute Waste Quantity, in Tons: 0
Non-Acute Waste Quantity, in Tons: 0.0075
Waste Quantity, in Kilograms: 6.802725
Acute Waste Quantity, in Kilograms: 0
Non-Acute Waste Quantity, in Kilorgrams: 6.802725
Management Method Code: H040
Management Method Description: INCINERATION
Waste Residue Indicator: N
Quantity Discrepancy Indicator: N
Waste Type Discrepancy Indicator: N
Waste Density: Not reported
Waste Density Unit of Measure Code: Not reported
Waste Density Unit of Measure Description: Not reported
Form Code: Not reported
Form Code Description: Not reported
Source Code: Not reported
Source Code Description: Not reported
Waste Minimization Code: Not reported
Waste Minimization Code Description: Not reported
Consent Number: Not reported
EPA Waste Indicator: N
Federal Waste Codes: Not reported
Quantity Haz Kg: Not reported
Quantity Haz Tons: Not reported
Quantity Non Haz Kg: 6.802725
Quantity Non Haz Tons: 0.0075
State Waste Codes: CA-322

Manifest Tracking Number: 017829898FLE
Waste Line Number: 2
U.S. DOT Hazardous Indicator: N
U.S. DOT ID Number: Not reported
U.S. DOT Description: Not reported
Non-Hazardous Waste Description: None, Non-Rcra Hazardous Waste, Solids, N/A, None
Number of Containers: 4
Container Type Code: DF
Container Type Description: Fiberboard or plastic drums, barrels, kegs
Waste Quantity: 80
Quantity Unit of Measure Code: P
Quantity Unit of Measure Description: Pounds

LSD CITY OF LOS ANGELES BUREAU OF SANITATION (Continued) **1031521105**

Waste Quantity, in Tons:	0.04
Acute Waste Quantity, in Tons:	0
Non-Acute Waste Quantity, in Tons:	0.04
Waste Quantity, in Kilograms:	36.2812
Acute Waste Quantity, in Kilograms:	0
Non-Acute Waste Quantity, in Kilorgrams:	36.2812
Management Method Code:	H040
Management Method Description:	INCINERATION
Waste Residue Indicator:	N
Quantity Discrepancy Indicator:	N
Waste Type Discrepancy Indicator:	N
Waste Density:	Not reported
Waste Density Unit of Measure Code:	Not reported
Waste Density Unit of Measure Description:	Not reported
Form Code:	Not reported
Form Code Description:	Not reported
Source Code:	Not reported
Source Code Description:	Not reported
Waste Minimization Code:	Not reported
Waste Minimization Code Description:	Not reported
Consent Number:	Not reported
EPA Waste Indicator:	N
Federal Waste Codes:	Not reported
Quantity Haz Kg:	Not reported
Quantity Haz Tons:	Not reported
Quantity Non Haz Kg:	36.2812
Quantity Non Haz Tons:	0.04
State Waste Codes:	CA-322, CA-352, CA-531

L64 **UNITED STATES BORAX & CHEM CORP** **RCRA-SQG** **1000399305**
SSW **3075 WILSHIRE BOULEVARD** **FINDS** **CAD008382251**
1/8-1/4 **LOS ANGELES, CA 90010** **ECHO**
0.140 mi.
739 ft. **Site 1 of 12 in cluster L**

Relative: **Lower**
Actual: **264 ft.**

RCRA Listings:

Date Form Received by Agency:	19960901
Handler Name:	United States Borax & Chem Corp
Handler Address:	3075 Wilshire Blvd
Handler City,State,Zip:	LOS ANGELES, CA 90010
EPA ID:	CAD008382251
Contact Name:	Not reported
Contact Address:	Not reported
Contact City,State,Zip:	Not reported
Contact Telephone:	Not reported
Contact Fax:	Not reported
Contact Email:	Not reported
Contact Title:	Not reported
EPA Region:	09
Land Type:	Not reported
Federal Waste Generator Description:	Small Quantity Generator
Non-Notifier:	Not reported
Biennial Report Cycle:	Not reported
Accessibility:	Not reported
Active Site Indicator:	Handler Activities
State District Owner:	Ca
State District:	4R
Mailing Address:	3075 WILSHIRE BOULEVARD

UNITED STATES BORAX & CHEM CORP (Continued) **1000399305**

Mailing City,State,Zip:		LOS ANGELES, CA 90010
Owner Name:	Not reported	
Owner Type:		Not reported
Operator Name:	Not Required	
Operator Type:		Private
Short-Term Generator Activity:		No
Importer Activity:		No
Mixed Waste Generator:		No
Transporter Activity:		No
Transfer Facility Activity:		No
Recycler Activity with Storage:		No
Small Quantity On-Site Burner Exemption:		No
Smelting Melting and Refining Furnace Exemption:		No
Underground Injection Control:		No
Off-Site Waste Receipt:		No
Universal Waste Indicator:		No
Universal Waste Destination Facility:		No
Federal Universal Waste:		No
Active Site State-Reg Handler:		---
Federal Facility Indicator:		Not reported
Hazardous Secondary Material Indicator:		N
Sub-Part K Indicator:		Not reported
2018 GPRA Permit Baseline:		Not on the Baseline
2018 GPRA Renewals Baseline:		Not on the Baseline
202 GPRA Corrective Action Baseline:		No
Subject to Corrective Action Universe:		No
Non-TSDFs Where RCRA CA has Been Imposed Universe:		No
Corrective Action Priority Ranking:		No NCAPS ranking
Environmental Control Indicator:		No
Institutional Control Indicator:		No
Human Exposure Controls Indicator:		N/A
Groundwater Controls Indicator:		N/A
Significant Non-Complier Universe:		No
Unaddressed Significant Non-Complier Universe:		No
Addressed Significant Non-Complier Universe:		No
Significant Non-Complier With a Compliance Schedule Universe:		No
Financial Assurance Required:		Not reported
Handler Date of Last Change:		20020627
Recognized Trader-Importer:		No
Recognized Trader-Exporter:		No
Importer of Spent Lead Acid Batteries:		No
Exporter of Spent Lead Acid Batteries:		No
Recycler Activity Without Storage:		No
Manifest Broker:		No
Sub-Part P Indicator:		No

Handler - Owner Operator:

Owner/Operator Indicator:	Owner
Owner/Operator Name:	3075 WILSHIRE BUILDING COMPANY
Legal Status:	Private
Date Became Current:	Not reported
Date Ended Current:	Not reported
Owner/Operator Address:	NOT REQUIRED
Owner/Operator City,State,Zip:	NOT REQUIRED, ME 99999
Owner/Operator Telephone:	415-555-1212
Owner/Operator Telephone Ext:	Not reported

UNITED STATES BORAX & CHEM CORP (Continued) **1000399305**

Owner/Operator Fax: Not reported
Owner/Operator Email: Not reported

Owner/Operator Indicator: Operator
Owner/Operator Name: NOT REQUIRED
Legal Status: Private
Date Became Current: Not reported
Date Ended Current: Not reported
Owner/Operator Address: NOT REQUIRED
Owner/Operator City,State,Zip: NOT REQUIRED, ME 99999
Owner/Operator Telephone: 415-555-1212
Owner/Operator Telephone Ext: Not reported
Owner/Operator Fax: Not reported
Owner/Operator Email: Not reported

Historic Generators:
Receive Date: 19960901
Handler Name: UNITED STATES BORAX & CHEM CORP
Federal Waste Generator Description: Small Quantity Generator
State District Owner: Ca
Large Quantity Handler of Universal Waste: No
Recognized Trader Importer: No
Recognized Trader Exporter: No
Spent Lead Acid Battery Importer: No
Spent Lead Acid Battery Exporter: No
Current Record: Yes
Non Storage Recycler Activity: Not reported
Electronic Manifest Broker: Not reported

Receive Date: 19810729
Handler Name: UNITED STATES BORAX & CHEM CORP
Federal Waste Generator Description: Large Quantity Generator
State District Owner: Ca
Large Quantity Handler of Universal Waste: No
Recognized Trader Importer: No
Recognized Trader Exporter: No
Spent Lead Acid Battery Importer: No
Spent Lead Acid Battery Exporter: No
Current Record: No
Non Storage Recycler Activity: Not reported
Electronic Manifest Broker: Not reported

List of NAICS Codes and Descriptions:
NAICS Code: 212391
NAICS Description: Potash, Soda, And Borate Mineral Mining

NAICS Code: 213114
NAICS Description: Support Activities For Metal Mining

Facility Has Received Notices of Violations:
Violations: No Violations Found

Evaluation Action Summary:
Evaluations: No Evaluations Found

UNITED STATES BORAX & CHEM CORP (Continued) **1000399305**

FINDS:
Registry ID: 110002633801

Click Here for FRS Facility Detail Report:

Environmental Interest/Information System:
The National Compliance Database (NCDB) supports implementation of the Federal Insecticide, Fungicide, and Rodenticide Act (FIFRA) and the Toxic Substances Control Act (TSCA).
The database that supports the Toxic Substances Control Act (TSCA) of 1976, which provides EPA with authority to require reporting, record-keeping and testing requirements, and restrictions relating to chemical substances and/or mixtures. Certain substances are generally excluded from TSCA, including, among others, food, drugs, cosmetics and pesticides. TSCA addresses the production, importation, use, and disposal of specific chemicals including polychlorinated biphenyls (PCBs), asbestos, radon and lead-based paint.
The RACT/BACT/LAER Clearinghouse (RBLC) database contains case-specific information on the "best available" air pollution technologies that have been required to reduce the emission of air pollutions from stationary sources. RACT, or Reasonably Available Control Technology, is required on existing sources in areas that are not meeting national ambient air quality standards. BACT, or Best Available Control Technology, is required on major new or modified sources in clean areas. LAER, or Lowest Achievable Emission Rate, is required on major new or modified sources in non-attainment areas.
The Resource Conservation and Recovery Act Information System (RCRAInfo) is EPA's comprehensive information system in support of the Resource Conservation and Recovery Act (RCRA) of 1976 and the Hazardous and Solid Waste Amendments (HSWA) of 1984. It tracks many types of information about generators, transporters, treaters, storers, and disposers of hazardous waste.

Click this hyperlink while viewing on your computer to access additional FINDS: detail in the EDR Site Report.

ECHO:
Envid: 1000399305
Registry ID: 110002633801

DFR URL:
Name: UNITED STATES BORAX & CHEM CORP
Address: 3075 WILSHIRE BOULEVARD
City,State,Zip: LOS ANGELES, CA 90010

L65 **CARTER COMPANY CONTRACTORS AND DEVE** **CA HAZMAT LA** **S123548734**
SSW **3075 W WILSHIRE BLVD** **N/A**
1/8-1/4 **LOS ANGELES, CA 90010**
0.140 mi.
739 ft. **Site 2 of 12 in cluster L**

Relative:
Lower

Actual:
264 ft.

LOS ANGELES HM:
Name: CARTER COMPANY CONTRACTORS AND DEVE
Address: 3075 W WILSHIRE BLVD
City,State,Zip: LOS ANGELES, CA 90010
Facility ID: FA0023449
Last Run Date: 12/01/2024
Status: INACTIVE

H66 **LASAN LIVABILITY SERVICES DIVISION** **E MANIFEST** **1031512870**
North **3141 W 4TH ST** **N/A**
1/8-1/4 **LOS ANGELES, CA 90020**
0.140 mi.
740 ft. **Site 4 of 7 in cluster H**

Relative: E MANIFEST:
Lower

Actual: Manifest Tracking Number: 015256375FLE
255 ft. Last Updated Date: 20240814
Shipped Date: 20240626
Received Date: 20240725
Manifest Status: Signed
Submission Type: DataImage5Copy
Origin Type: Service
Generator EPA ID: CAS111111019
Generator Name: Lasan Livability Services Division
Generator Location Street Number: Not reported
Generator Location Street 1: 3141 W 4TH ST
Generator Location Street 2: Not reported
Generator Location City: LOS ANGELES
Generator Location State: CA
Generator Location Zip: 90020
Generator Mail Street Number: Not reported
Generator Mail Street 1: LIVABILITY SERVICES DIVISION, 2649 E. WASHINGTON B
Generator Mail Street 2: Not reported
Generator Mail City: LOS ANGELES
Generator Mail Zip: 90023
Generator Mail State: CA
Generator Contact Company Name: LASAN LIVABILITY SERVICES DIVISION
Designated Facility EPA ID: TXD982290140
Designated Facility Name: Clean Harbors Laporte, Llc
Designated Facility Mail Street Number: 500
Designated Facility Mail Street 1: Not reported
Designated Facility Mail Street 2: INDEPENDENCE PARKWAY SOUTH
Designated Facility Mail City: LA PORTE
Designated Facility Mail Zip: 77571
Designated Facility Mail State: TX
Designated Facility Location Street Number: 500
Designated Facility Location Street 1: INDEPENDENCE PARKWAY SOUTH
Designated Facility Location Street 2: Not reported
Designated Facility Location City: LA PORTE
Designated Facility Location Zip: 77571
Designated Facility Location State: TX
Designated Facility Contact Company Name: Not reported
Manifest Residue Indicator: N
Rejection Indicator: N

Manifest Tracking Number: 016943670FLE
Last Updated Date: 20240429
Shipped Date: 20240401
Received Date: 20240410
Manifest Status: Signed
Submission Type: DataImage5Copy
Origin Type: Service
Generator EPA ID: CAS111111019
Generator Name: Lasan Livability Services Division
Generator Location Street Number: Not reported
Generator Location Street 1: 3141 W 4TH ST
Generator Location Street 2: Not reported

LASAN LIVABILITY SERVICES DIVISION (Continued) **1031512870**

Generator Location City:	LOS ANGELES
Generator Location State:	CA
Generator Location Zip:	90020
Generator Mail Street Number:	Not reported
Generator Mail Street 1:	Livability Services Division, 2649 E. Washington B
Generator Mail Street 2:	Not reported
Generator Mail City:	Los Angeles
Generator Mail Zip:	90023
Generator Mail State:	CA
Generator Contact Company Name:	LASAN Livability Services Division
Designated Facility EPA ID:	UTD981552177
Designated Facility Name:	Clean Harbors Aragonite Llc
Designated Facility Mail Street Number:	11600
Designated Facility Mail Street 1:	Not reported
Designated Facility Mail Street 2:	PO Box 1339
Designated Facility Mail City:	Grantsville
Designated Facility Mail Zip:	84029
Designated Facility Mail State:	UT
Designated Facility Location Street Number:	11600
Designated Facility Location Street 1:	North Aptus Road
Designated Facility Location Street 2:	Not reported
Designated Facility Location City:	Grantsville
Designated Facility Location Zip:	84029
Designated Facility Location State:	UT
Designated Facility Contact Company Name:	Not reported
Manifest Residue Indicator:	N
Rejection Indicator:	N

Manifest Tracking Number:	019468976FLE
Last Updated Date:	20240730
Shipped Date:	20240626
Received Date:	20240709
Manifest Status:	Signed
Submission Type:	DataImage5Copy
Origin Type:	Service
Generator EPA ID:	CAS111111019
Generator Name:	Lasan Livability Services Division
Generator Location Street Number:	Not reported
Generator Location Street 1:	3141 W 4TH ST
Generator Location Street 2:	Not reported
Generator Location City:	LOS ANGELES
Generator Location State:	CA
Generator Location Zip:	90020
Generator Mail Street Number:	Not reported
Generator Mail Street 1:	LIVABILITY SERVICES DIVISION, 2649 E. WASHINGTON B
Generator Mail Street 2:	Not reported
Generator Mail City:	LOS ANGELES
Generator Mail Zip:	90023
Generator Mail State:	CA
Generator Contact Company Name:	LASAN LIVABILITY SERVICES DIVISION
Designated Facility EPA ID:	UTD981552177
Designated Facility Name:	Clean Harbors Aragonite Llc
Designated Facility Mail Street Number:	11600
Designated Facility Mail Street 1:	Not reported
Designated Facility Mail Street 2:	PO BOX 1339
Designated Facility Mail City:	GRANTSVILLE
Designated Facility Mail Zip:	84029

LASAN LIVABILITY SERVICES DIVISION (Continued) **1031512870**

Designated Facility Mail State:	UT
Designated Facility Location Street Number:	11600
Designated Facility Location Street 1:	NORTH APTUS ROAD
Designated Facility Location Street 2:	Not reported
Designated Facility Location City:	GRANTSVILLE
Designated Facility Location Zip:	84029
Designated Facility Location State:	UT
Designated Facility Contact Company Name:	Not reported
Manifest Residue Indicator:	N
Rejection Indicator:	N

Manifest Tracking Number:	018823350FLE
Last Updated Date:	20241104
Shipped Date:	20241009
Received Date:	20241011
Manifest Status:	Signed
Submission Type:	DataImage5Copy
Origin Type:	Service
Generator EPA ID:	CAS111111019
Generator Name:	Lasan Livability Services Division
Generator Location Street Number:	Not reported
Generator Location Street 1:	3141 W 4TH ST
Generator Location Street 2:	Not reported
Generator Location City:	LOS ANGELES
Generator Location State:	CA
Generator Location Zip:	90020
Generator Mail Street Number:	Not reported
Generator Mail Street 1:	LIVABILITY SERVICES DIVISION, 2649 E. WASHINGTON B
Generator Mail Street 2:	Not reported
Generator Mail City:	LOS ANGELES
Generator Mail Zip:	90021
Generator Mail State:	CA
Generator Contact Company Name:	LASAN LIVABILITY SERVICES DIVISION
Designated Facility EPA ID:	CAD044429835
Designated Facility Name:	Clean Harbors Wilmington Llc
Designated Facility Mail Street Number:	1737
Designated Facility Mail Street 1:	Not reported
Designated Facility Mail Street 2:	EAST DENNI STREET
Designated Facility Mail City:	WILMINGTON
Designated Facility Mail Zip:	90744
Designated Facility Mail State:	CA
Designated Facility Location Street Number:	1737
Designated Facility Location Street 1:	EAST DENNI STREET
Designated Facility Location Street 2:	Not reported
Designated Facility Location City:	WILMINGTON
Designated Facility Location Zip:	90744
Designated Facility Location State:	CA
Designated Facility Contact Company Name:	Not reported
Manifest Residue Indicator:	N
Rejection Indicator:	N

Manifest Tracking Number:	019461607FLE
Last Updated Date:	20241107
Shipped Date:	20241009
Received Date:	20241015
Manifest Status:	Signed
Submission Type:	DataImage5Copy

LASAN LIVABILITY SERVICES DIVISION (Continued) **1031512870**

Origin Type:	Service
Generator EPA ID:	CAS111111019
Generator Name:	Lasan Livability Services Division
Generator Location Street Number:	Not reported
Generator Location Street 1:	3141 W 4TH ST
Generator Location Street 2:	Not reported
Generator Location City:	LOS ANGELES
Generator Location State:	CA
Generator Location Zip:	90020
Generator Mail Street Number:	Not reported
Generator Mail Street 1:	LIVABILITY SERVICES DIVISION, 2649 E. WASHINGTON B
Generator Mail Street 2:	Not reported
Generator Mail City:	LOS ANGELES
Generator Mail Zip:	90021
Generator Mail State:	CA
Generator Contact Company Name:	LASAN LIVABILITY SERVICES DIVISION
Designated Facility EPA ID:	UTD981552177
Designated Facility Name:	Clean Harbors Aragonite Llc
Designated Facility Mail Street Number:	11600
Designated Facility Mail Street 1:	Not reported
Designated Facility Mail Street 2:	PO BOX 1339
Designated Facility Mail City:	GRANTSVILLE
Designated Facility Mail Zip:	84029
Designated Facility Mail State:	UT
Designated Facility Location Street Number:	11600
Designated Facility Location Street 1:	NORTH APTUS ROAD
Designated Facility Location Street 2:	Not reported
Designated Facility Location City:	GRANTSVILLE
Designated Facility Location Zip:	84029
Designated Facility Location State:	UT
Designated Facility Contact Company Name:	Not reported
Manifest Residue Indicator:	N
Rejection Indicator:	N
Manifest Tracking Number:	019467326FLE
Last Updated Date:	20240722
Shipped Date:	20240626
Received Date:	20240628
Manifest Status:	Signed
Submission Type:	DataImage5Copy
Origin Type:	Service
Generator EPA ID:	CAS111111019
Generator Name:	Lasan Livability Services Division
Generator Location Street Number:	Not reported
Generator Location Street 1:	3141 W 4TH ST
Generator Location Street 2:	Not reported
Generator Location City:	LOS ANGELES
Generator Location State:	CA
Generator Location Zip:	90020
Generator Mail Street Number:	Not reported
Generator Mail Street 1:	LIVABILITY SERVICES DIVISION, 2649 E. WASHINGTON B
Generator Mail Street 2:	Not reported
Generator Mail City:	LOS ANGELES
Generator Mail Zip:	90023
Generator Mail State:	CA
Generator Contact Company Name:	LASAN LIVABILITY SERVICES DIVISION
Designated Facility EPA ID:	CAD044429835

LASAN LIVABILITY SERVICES DIVISION (Continued) **1031512870**

Designated Facility Name:	Clean Harbors Wilmington Llc
Designated Facility Mail Street Number:	1737
Designated Facility Mail Street 1:	Not reported
Designated Facility Mail Street 2:	EAST DENNI STREET
Designated Facility Mail City:	WILMINGTON
Designated Facility Mail Zip:	90744
Designated Facility Mail State:	CA
Designated Facility Location Street Number:	1737
Designated Facility Location Street 1:	EAST DENNI STREET
Designated Facility Location Street 2:	Not reported
Designated Facility Location City:	WILMINGTON
Designated Facility Location Zip:	90744
Designated Facility Location State:	CA
Designated Facility Contact Company Name:	Not reported
Manifest Residue Indicator:	N
Rejection Indicator:	N

Transporter:

Manifest Tracking Number:	019467326FLE
Transporter Line Number:	1
Transporter EPA ID:	MAD039322250
Transporter Name:	Clean Harbors Environmental Services, Inc.

Waste Line:

Manifest Tracking Number:	019467326FLE
Waste Line Number:	1
U.S. DOT Hazardous Indicator:	Y
U.S. DOT ID Number:	UN1950
U.S. DOT Description:	Un1950, Waste Aerosols, Flammable, (Each Not Exceeding 1 L Capacity) (Aerosol Cans), 2.1, None
Non-Hazardous Waste Description:	Not reported
Number of Containers:	1
Container Type Code:	DF
Container Type Description:	Fiberboard or plastic drums, barrels, kegs
Waste Quantity:	5
Quantity Unit of Measure Code:	P
Quantity Unit of Measure Description:	Pounds
Waste Quantity, in Tons:	0.0025
Acute Waste Quantity, in Tons:	0
Non-Acute Waste Quantity, in Tons:	0.0025
Waste Quantity, in Kilograms:	2.26758
Acute Waste Quantity, in Kilograms:	0
Non-Acute Waste Quantity, in Kilorgrams:	2.267575
Management Method Code:	H141
Management Method Description:	STORAGE, BULKING AND/OR TRANSFER OFF SITE
Waste Residue Indicator:	N
Quantity Discrepancy Indicator:	N
Waste Type Discrepancy Indicator:	N
Waste Density:	Not reported
Waste Density Unit of Measure Code:	Not reported
Waste Density Unit of Measure Description:	Not reported
Form Code:	Not reported
Form Code Description:	Not reported
Source Code:	Not reported
Source Code Description:	Not reported
Waste Minimization Code:	Not reported

LASAN LIVABILITY SERVICES DIVISION (Continued) **1031512870**

Waste Minimization Code Description:	Not reported
Consent Number:	Not reported
EPA Waste Indicator:	Y
Federal Waste Codes:	D001
Quantity Haz Kg:	2.267575
Quantity Haz Tons:	0.0025
Quantity Non Haz Kg:	0
Quantity Non Haz Tons:	0
State Waste Codes:	CA-331

Manifest Tracking Number:	019467326FLE
Waste Line Number:	2
U.S. DOT Hazardous Indicator:	Y
U.S. DOT ID Number:	UN1263
U.S. DOT Description:	Un1263, Waste Paint, 3, Pg Iii, (Loosepack)
Non-Hazardous Waste Description:	Not reported
Number of Containers:	1
Container Type Code:	DF
Container Type Description:	Fiberboard or plastic drums, barrels, kegs
Waste Quantity:	30
Quantity Unit of Measure Code:	P
Quantity Unit of Measure Description:	Pounds
Waste Quantity, in Tons:	0.015
Acute Waste Quantity, in Tons:	0
Non-Acute Waste Quantity, in Tons:	0.015
Waste Quantity, in Kilograms:	13.60545
Acute Waste Quantity, in Kilograms:	0
Non-Acute Waste Quantity, in Kilorgrams:	13.60545
Management Method Code:	H141
Management Method Description:	STORAGE, BULKING AND/OR TRANSFER OFF SITE
Waste Residue Indicator:	N
Quantity Discrepancy Indicator:	N
Waste Type Discrepancy Indicator:	N
Waste Density:	Not reported
Waste Density Unit of Measure Code:	Not reported
Waste Density Unit of Measure Description:	Not reported
Form Code:	Not reported
Form Code Description:	Not reported
Source Code:	Not reported
Source Code Description:	Not reported
Waste Minimization Code:	Not reported
Waste Minimization Code Description:	Not reported
Consent Number:	Not reported
EPA Waste Indicator:	Y
Federal Waste Codes:	D001
Quantity Haz Kg:	13.60545
Quantity Haz Tons:	0.015
Quantity Non Haz Kg:	0
Quantity Non Haz Tons:	0
State Waste Codes:	CA-291, CA-331, CA-343

H67 **LSD CITY OF LOS ANGELES BUREAU OF SANITATION** **E MANIFEST** **1031521112**
North **3141 W 4TH ST** **N/A**
1/8-1/4 **LOS ANGELES, CA 90020**
0.140 mi.
740 ft. **Site 5 of 7 in cluster H**

Relative: **Lower**

Actual: **255 ft.**

E MANIFEST:

Manifest Tracking Number:	015260816FLE
Last Updated Date:	20230530
Shipped Date:	20230412
Received Date:	20230510
Manifest Status:	Signed
Submission Type:	DataImage5Copy
Origin Type:	Service
Generator EPA ID:	CAS111111019
Generator Name:	Lsd City Of Los Angeles Bureau Of Sanitation
Generator Location Street Number:	Not reported
Generator Location Street 1:	3141 W 4TH ST
Generator Location Street 2:	Not reported
Generator Location City:	LOS ANGELES
Generator Location State:	CA
Generator Location Zip:	90020
Generator Mail Street Number:	Not reported
Generator Mail Street 1:	Livability Services Division, 2649 E. Washington B
Generator Mail Street 2:	Not reported
Generator Mail City:	Los Angeles
Generator Mail Zip:	90023
Generator Mail State:	CA
Generator Contact Company Name:	LSD City of Los Angeles Bureau of Sanitation
Designated Facility EPA ID:	TXD982290140
Designated Facility Name:	Clean Harbors Laporte, Llc
Designated Facility Mail Street Number:	Not reported
Designated Facility Mail Street 1:	Not reported
Designated Facility Mail Street 2:	500 Independence Parkway South
Designated Facility Mail City:	La Porte
Designated Facility Mail Zip:	77571
Designated Facility Mail State:	TX
Designated Facility Location Street Number:	Not reported
Designated Facility Location Street 1:	500 Independence Parkway South
Designated Facility Location Street 2:	Not reported
Designated Facility Location City:	La Porte
Designated Facility Location Zip:	77571
Designated Facility Location State:	TX
Designated Facility Contact Company Name:	Not reported
Manifest Residue Indicator:	N
Rejection Indicator:	N

Manifest Tracking Number:	018311599FLE
Last Updated Date:	20230908
Shipped Date:	20230816
Received Date:	20230819
Manifest Status:	Signed
Submission Type:	DataImage5Copy
Origin Type:	Service
Generator EPA ID:	CAS111111019
Generator Name:	Lsd City Of Los Angeles Bureau Of Sanitation
Generator Location Street Number:	Not reported
Generator Location Street 1:	3141 W 4TH ST
Generator Location Street 2:	Not reported

LSD CITY OF LOS ANGELES BUREAU OF SANITATION (Continued) **1031521112**

Generator Location City:	LOS ANGELES
Generator Location State:	CA
Generator Location Zip:	90020
Generator Mail Street Number:	Not reported
Generator Mail Street 1:	Livability Services Division, 2649 E. Washington B
Generator Mail Street 2:	Not reported
Generator Mail City:	Los Angeles
Generator Mail Zip:	90023
Generator Mail State:	CA
Generator Contact Company Name:	LSD City of Los Angeles Bureau of Sanitation
Designated Facility EPA ID:	CAD044429835
Designated Facility Name:	Clean Harbors Wilmington Llc
Designated Facility Mail Street Number:	Not reported
Designated Facility Mail Street 1:	Not reported
Designated Facility Mail Street 2:	1737 East Denni Street
Designated Facility Mail City:	Wilmington
Designated Facility Mail Zip:	90744
Designated Facility Mail State:	CA
Designated Facility Location Street Number:	Not reported
Designated Facility Location Street 1:	1737 East Denni Street
Designated Facility Location Street 2:	Not reported
Designated Facility Location City:	Wilmington
Designated Facility Location Zip:	90744
Designated Facility Location State:	CA
Designated Facility Contact Company Name:	Not reported
Manifest Residue Indicator:	N
Rejection Indicator:	N

Manifest Tracking Number:	015769968FLE
Last Updated Date:	20230504
Shipped Date:	20230412
Received Date:	20230413
Manifest Status:	Signed
Submission Type:	DataImage5Copy
Origin Type:	Service
Generator EPA ID:	CAS111111019
Generator Name:	Lsd City Of Los Angeles Bureau Of Sanitation
Generator Location Street Number:	Not reported
Generator Location Street 1:	3141 W 4TH ST
Generator Location Street 2:	Not reported
Generator Location City:	LOS ANGELES
Generator Location State:	CA
Generator Location Zip:	90020
Generator Mail Street Number:	Not reported
Generator Mail Street 1:	Livability Services Division, 2649 E. Washington B
Generator Mail Street 2:	Not reported
Generator Mail City:	Los Angeles
Generator Mail Zip:	90023
Generator Mail State:	CA
Generator Contact Company Name:	LSD City of Los Angeles Bureau of Sanitation
Designated Facility EPA ID:	CAD044429835
Designated Facility Name:	Clean Harbors Wilmington Llc
Designated Facility Mail Street Number:	Not reported
Designated Facility Mail Street 1:	Not reported
Designated Facility Mail Street 2:	1737 East Denni Street
Designated Facility Mail City:	Wilmington
Designated Facility Mail Zip:	90744

LSD CITY OF LOS ANGELES BUREAU OF SANITATION (Continued) **1031521112**

Designated Facility Mail State:	CA
Designated Facility Location Street Number:	Not reported
Designated Facility Location Street 1:	1737 East Denni Street
Designated Facility Location Street 2:	Not reported
Designated Facility Location City:	Wilmington
Designated Facility Location Zip:	90744
Designated Facility Location State:	CA
Designated Facility Contact Company Name:	Not reported
Manifest Residue Indicator:	N
Rejection Indicator:	N

Manifest Tracking Number:	017827908FLE
Last Updated Date:	20230513
Shipped Date:	20230412
Received Date:	20230421
Manifest Status:	Signed
Submission Type:	DataImage5Copy
Origin Type:	Service
Generator EPA ID:	CAS111111019
Generator Name:	Lsd City Of Los Angeles Bureau Of Sanitation
Generator Location Street Number:	Not reported
Generator Location Street 1:	3141 W 4TH ST
Generator Location Street 2:	Not reported
Generator Location City:	LOS ANGELES
Generator Location State:	CA
Generator Location Zip:	90020
Generator Mail Street Number:	Not reported
Generator Mail Street 1:	Livability Services Division, 2649 E. Washington B
Generator Mail Street 2:	Not reported
Generator Mail City:	Los Angeles
Generator Mail Zip:	90023
Generator Mail State:	CA
Generator Contact Company Name:	LSD City of Los Angeles Bureau of Sanitation
Designated Facility EPA ID:	UTD981552177
Designated Facility Name:	Clean Harbors Aragonite Llc
Designated Facility Mail Street Number:	Not reported
Designated Facility Mail Street 1:	Not reported
Designated Facility Mail Street 2:	PO Box 1339
Designated Facility Mail City:	Grantsville
Designated Facility Mail Zip:	84029
Designated Facility Mail State:	UT
Designated Facility Location Street Number:	Not reported
Designated Facility Location Street 1:	11600 North Aptus Road
Designated Facility Location Street 2:	Not reported
Designated Facility Location City:	Grantsville
Designated Facility Location Zip:	84029
Designated Facility Location State:	UT
Designated Facility Contact Company Name:	Not reported
Manifest Residue Indicator:	N
Rejection Indicator:	N

Manifest Tracking Number:	018314349FLE
Last Updated Date:	20230926
Shipped Date:	20230816
Received Date:	20230829
Manifest Status:	Corrected
Submission Type:	DataImage5Copy

LSD CITY OF LOS ANGELES BUREAU OF SANITATION (Continued) **1031521112**

Origin Type:	Service
Generator EPA ID:	CAS111111019
Generator Name:	Lsd City Of Los Angeles Bureau Of Sanitation
Generator Location Street Number:	Not reported
Generator Location Street 1:	3141 W 4TH ST
Generator Location Street 2:	Not reported
Generator Location City:	LOS ANGELES
Generator Location State:	CA
Generator Location Zip:	90020
Generator Mail Street Number:	Not reported
Generator Mail Street 1:	Livability Services Division, 2649 E. Washington B
Generator Mail Street 2:	Not reported
Generator Mail City:	Los Angeles
Generator Mail Zip:	90023
Generator Mail State:	CA
Generator Contact Company Name:	LSD City of Los Angeles Bureau of Sanitation
Designated Facility EPA ID:	UTD981552177
Designated Facility Name:	Clean Harbors Aragonite Llc
Designated Facility Mail Street Number:	Not reported
Designated Facility Mail Street 1:	Not reported
Designated Facility Mail Street 2:	PO Box 1339
Designated Facility Mail City:	Grantsville
Designated Facility Mail Zip:	84029
Designated Facility Mail State:	UT
Designated Facility Location Street Number:	Not reported
Designated Facility Location Street 1:	11600 North Aptus Road
Designated Facility Location Street 2:	Not reported
Designated Facility Location City:	Grantsville
Designated Facility Location Zip:	84029
Designated Facility Location State:	UT
Designated Facility Contact Company Name:	Not reported
Manifest Residue Indicator:	N
Rejection Indicator:	N

Transporter:

Manifest Tracking Number:	018314349FLE
Transporter Line Number:	1
Transporter EPA ID:	MAD039322250
Transporter Name:	Clean Harbors Environmental Services, Inc.

Waste Line:

Manifest Tracking Number:	018314349FLE
Waste Line Number:	1
U.S. DOT Hazardous Indicator:	Y
U.S. DOT ID Number:	UN3291
U.S. DOT Description:	Un3291, Regulated Medical Waste, N.O.S. (Sharps), 6.2, Pg Ii
Non-Hazardous Waste Description:	Not reported
Number of Containers:	1
Container Type Code:	DF
Container Type Description:	Fiberboard or plastic drums, barrels, kegs
Waste Quantity:	10
Quantity Unit of Measure Code:	P
Quantity Unit of Measure Description:	Pounds
Waste Quantity, in Tons:	0.005
Acute Waste Quantity, in Tons:	0
Non-Acute Waste Quantity, in Tons:	0.005

LSD CITY OF LOS ANGELES BUREAU OF SANITATION (Continued) **1031521112**

Waste Quantity, in Kilograms:	4.53515
Acute Waste Quantity, in Kilograms:	0
Non-Acute Waste Quantity, in Kilorgrams:	4.53515
Management Method Code:	H040
Management Method Description:	INCINERATION
Waste Residue Indicator:	N
Quantity Discrepancy Indicator:	N
Waste Type Discrepancy Indicator:	N
Waste Density:	Not reported
Waste Density Unit of Measure Code:	Not reported
Waste Density Unit of Measure Description:	Not reported
Form Code:	Not reported
Form Code Description:	Not reported
Source Code:	Not reported
Source Code Description:	Not reported
Waste Minimization Code:	Not reported
Waste Minimization Code Description:	Not reported
Consent Number:	Not reported
EPA Waste Indicator:	N
Federal Waste Codes:	Not reported
Quantity Haz Kg:	Not reported
Quantity Haz Tons:	Not reported
Quantity Non Haz Kg:	4.53515
Quantity Non Haz Tons:	0.005
State Waste Codes:	CA-322

Manifest Tracking Number:	018314349FLE
Waste Line Number:	2
U.S. DOT Hazardous Indicator:	N
U.S. DOT ID Number:	Not reported
U.S. DOT Description:	Not reported
Non-Hazardous Waste Description:	None, Non-Rcra Hazardous Waste, Solids, N/A, None
Number of Containers:	5
Container Type Code:	DF
Container Type Description:	Fiberboard or plastic drums, barrels, kegs
Waste Quantity:	160
Quantity Unit of Measure Code:	P
Quantity Unit of Measure Description:	Pounds
Waste Quantity, in Tons:	0.08
Acute Waste Quantity, in Tons:	0
Non-Acute Waste Quantity, in Tons:	0.08
Waste Quantity, in Kilograms:	72.5624
Acute Waste Quantity, in Kilograms:	0
Non-Acute Waste Quantity, in Kilorgrams:	72.5624
Management Method Code:	H040
Management Method Description:	INCINERATION
Waste Residue Indicator:	N
Quantity Discrepancy Indicator:	N
Waste Type Discrepancy Indicator:	N
Waste Density:	Not reported
Waste Density Unit of Measure Code:	Not reported
Waste Density Unit of Measure Description:	Not reported
Form Code:	Not reported
Form Code Description:	Not reported
Source Code:	Not reported
Source Code Description:	Not reported
Waste Minimization Code:	Not reported

LSD CITY OF LOS ANGELES BUREAU OF SANITATION (Continued) **1031521112**

Waste Minimization Code Description:	Not reported
Consent Number:	Not reported
EPA Waste Indicator:	N
Federal Waste Codes:	Not reported
Quantity Haz Kg:	Not reported
Quantity Haz Tons:	Not reported
Quantity Non Haz Kg:	72.5624
Quantity Non Haz Tons:	0.08
State Waste Codes:	CA-322, CA-352, CA-531

H68 **LSD CITY OF LOS ANGELES BUREAU OF SANITATION** **E MANIFEST** **1031521111**
North **3141 W 4TH S** **N/A**
1/8-1/4 **LOS ANGELES, CA 90020**
0.140 mi.
740 ft. **Site 6 of 7 in cluster H**

Relative: **Lower**
Actual: **255 ft.**

E MANIFEST:

Manifest Tracking Number:	015769972FLE
Last Updated Date:	20230522
Shipped Date:	20230426
Received Date:	20230427
Manifest Status:	Signed
Submission Type:	DataImage5Copy
Origin Type:	Service
Generator EPA ID:	CAS111111019
Generator Name:	Lsd City Of Los Angeles Bureau Of Sanitation
Generator Location Street Number:	Not reported
Generator Location Street 1:	3141 W 4TH S
Generator Location Street 2:	Not reported
Generator Location City:	LOS ANGELES
Generator Location State:	CA
Generator Location Zip:	90020
Generator Mail Street Number:	Not reported
Generator Mail Street 1:	Livability Services Division, 2649 E. Washington B
Generator Mail Street 2:	Not reported
Generator Mail City:	Los Angeles
Generator Mail Zip:	90023
Generator Mail State:	CA
Generator Contact Company Name:	LSD City of Los Angeles Bureau of Sanitation
Designated Facility EPA ID:	CAD044429835
Designated Facility Name:	Clean Harbors Wilmington Llc
Designated Facility Mail Street Number:	Not reported
Designated Facility Mail Street 1:	Not reported
Designated Facility Mail Street 2:	1737 East Denni Street
Designated Facility Mail City:	Wilmington
Designated Facility Mail Zip:	90744
Designated Facility Mail State:	CA
Designated Facility Location Street Number:	Not reported
Designated Facility Location Street 1:	1737 East Denni Street
Designated Facility Location Street 2:	Not reported
Designated Facility Location City:	Wilmington
Designated Facility Location Zip:	90744
Designated Facility Location State:	CA
Designated Facility Contact Company Name:	Not reported
Manifest Residue Indicator:	N
Rejection Indicator:	N

Manifest Tracking Number:	017827903FLE

LSD CITY OF LOS ANGELES BUREAU OF SANITATION (Continued) **1031521111**

Last Updated Date:	20230522
Shipped Date:	20230426
Received Date:	20230501
Manifest Status:	Signed
Submission Type:	DataImage5Copy
Origin Type:	Service
Generator EPA ID:	CAS111111019
Generator Name:	Lsd City Of Los Angeles Bureau Of Sanitation
Generator Location Street Number:	Not reported
Generator Location Street 1:	3141 W 4TH S
Generator Location Street 2:	Not reported
Generator Location City:	LOS ANGELES
Generator Location State:	CA
Generator Location Zip:	90020
Generator Mail Street Number:	Not reported
Generator Mail Street 1:	Livability Services Division, 2649 E. Washington B
Generator Mail Street 2:	Not reported
Generator Mail City:	Los Angeles
Generator Mail Zip:	90023
Generator Mail State:	CA
Generator Contact Company Name:	LSD City of Los Angeles Bureau of Sanitation
Designated Facility EPA ID:	UTD981552177
Designated Facility Name:	Clean Harbors Aragonite Llc
Designated Facility Mail Street Number:	Not reported
Designated Facility Mail Street 1:	Not reported
Designated Facility Mail Street 2:	PO Box 1339
Designated Facility Mail City:	Grantsville
Designated Facility Mail Zip:	84029
Designated Facility Mail State:	UT
Designated Facility Location Street Number:	Not reported
Designated Facility Location Street 1:	11600 North Aptus Road
Designated Facility Location Street 2:	Not reported
Designated Facility Location City:	Grantsville
Designated Facility Location Zip:	84029
Designated Facility Location State:	UT
Designated Facility Contact Company Name:	Not reported
Manifest Residue Indicator:	N
Rejection Indicator:	N

Transporter:

Manifest Tracking Number:	017827903FLE
Transporter Line Number:	1
Transporter EPA ID:	MAD039322250
Transporter Name:	Clean Harbors Environmental Services, Inc.

Waste Line:

Manifest Tracking Number:	017827903FLE
Waste Line Number:	1
U.S. DOT Hazardous Indicator:	Y
U.S. DOT ID Number:	UN3291
U.S. DOT Description:	Un3291, Regulated Medical Waste, N.O.S. (Syrings & Needles), 6.2, Pg Ii
Non-Hazardous Waste Description:	Not reported
Number of Containers:	1
Container Type Code:	DF
Container Type Description:	Fiberboard or plastic drums, barrels, kegs

LSD CITY OF LOS ANGELES BUREAU OF SANITATION (Continued) **1031521111**

Waste Quantity:	10
Quantity Unit of Measure Code:	P
Quantity Unit of Measure Description:	Pounds
Waste Quantity, in Tons:	0.005
Acute Waste Quantity, in Tons:	0
Non-Acute Waste Quantity, in Tons:	0.005
Waste Quantity, in Kilograms:	4.53515
Acute Waste Quantity, in Kilograms:	0
Non-Acute Waste Quantity, in Kilorgrams:	4.53515
Management Method Code:	H040
Management Method Description:	INCINERATION
Waste Residue Indicator:	N
Quantity Discrepancy Indicator:	N
Waste Type Discrepancy Indicator:	N
Waste Density:	Not reported
Waste Density Unit of Measure Code:	Not reported
Waste Density Unit of Measure Description:	Not reported
Form Code:	Not reported
Form Code Description:	Not reported
Source Code:	Not reported
Source Code Description:	Not reported
Waste Minimization Code:	Not reported
Waste Minimization Code Description:	Not reported
Consent Number:	Not reported
EPA Waste Indicator:	N
Federal Waste Codes:	Not reported
Quantity Haz Kg:	Not reported
Quantity Haz Tons:	Not reported
Quantity Non Haz Kg:	4.53515
Quantity Non Haz Tons:	0.005
State Waste Codes:	CA-322

Manifest Tracking Number:	017827903FLE
Waste Line Number:	2
U.S. DOT Hazardous Indicator:	N
U.S. DOT ID Number:	Not reported
U.S. DOT Description:	Not reported
Non-Hazardous Waste Description:	None, Non-Rcra Hazardous Waste, Solids, N/A, None
Number of Containers:	1
Container Type Code:	DF
Container Type Description:	Fiberboard or plastic drums, barrels, kegs
Waste Quantity:	20
Quantity Unit of Measure Code:	P
Quantity Unit of Measure Description:	Pounds
Waste Quantity, in Tons:	0.01
Acute Waste Quantity, in Tons:	0
Non-Acute Waste Quantity, in Tons:	0.01
Waste Quantity, in Kilograms:	9.0703
Acute Waste Quantity, in Kilograms:	0
Non-Acute Waste Quantity, in Kilorgrams:	9.0703
Management Method Code:	H040
Management Method Description:	INCINERATION
Waste Residue Indicator:	N
Quantity Discrepancy Indicator:	N
Waste Type Discrepancy Indicator:	N
Waste Density:	Not reported
Waste Density Unit of Measure Code:	Not reported

LSD CITY OF LOS ANGELES BUREAU OF SANITATION (Continued) **1031521111**

Waste Density Unit of Measure Description:	Not reported
Form Code:	Not reported
Form Code Description:	Not reported
Source Code:	Not reported
Source Code Description:	Not reported
Waste Minimization Code:	Not reported
Waste Minimization Code Description:	Not reported
Consent Number:	Not reported
EPA Waste Indicator:	N
Federal Waste Codes:	Not reported
Quantity Haz Kg:	Not reported
Quantity Haz Tons:	Not reported
Quantity Non Haz Kg:	9.0703
Quantity Non Haz Tons:	0.01
State Waste Codes:	CA-322, CA-352, CA-531

H69 **LOS ANGELES CITY OF** **E MANIFEST** **1031516092**
North **3141 W 4TH ST** **N/A**
1/8-1/4 **LOS ANGELES, CA 90020**
0.140 mi.
740 ft. **Site 7 of 7 in cluster H**

Relative: **Lower**

Actual: **255 ft.**

E MANIFEST:

Manifest Tracking Number:	013842797FLE
Last Updated Date:	20200403
Shipped Date:	20190826
Received Date:	20190826
Manifest Status:	Corrected
Submission Type:	DataImage5Copy
Origin Type:	Service
Generator EPA ID:	CAS111111019
Generator Name:	Los Angeles City Of
Generator Location Street Number:	Not reported
Generator Location Street 1:	3141 W 4TH ST
Generator Location Street 2:	Not reported
Generator Location City:	LOS ANGELES
Generator Location State:	CA
Generator Location Zip:	90020
Generator Mail Street Number:	Not reported
Generator Mail Street 1:	2714 Media Center Drive
Generator Mail Street 2:	Watershed Protection Division
Generator Mail City:	Los Angeles
Generator Mail Zip:	90065
Generator Mail State:	CA
Generator Contact Company Name:	Los Angeles City of
Designated Facility EPA ID:	CAD044429835
Designated Facility Name:	Clean Harbors Wilmington Llc
Designated Facility Mail Street Number:	Not reported
Designated Facility Mail Street 1:	Not reported
Designated Facility Mail Street 2:	1737 East Denni Street
Designated Facility Mail City:	Wilmington
Designated Facility Mail Zip:	90744
Designated Facility Mail State:	CA
Designated Facility Location Street Number:	Not reported
Designated Facility Location Street 1:	1737 East Denni Street
Designated Facility Location Street 2:	Not reported
Designated Facility Location City:	Wilmington
Designated Facility Location Zip:	90744

LOS ANGELES CITY OF (Continued) **1031516092**

Designated Facility Location State:	CA
Designated Facility Contact Company Name:	Not reported
Manifest Residue Indicator:	N
Rejection Indicator:	N
Manifest Tracking Number:	011867624FLE
Last Updated Date:	20190926
Shipped Date:	20190826
Received Date:	20190830
Manifest Status:	Signed
Submission Type:	DataImage5Copy
Origin Type:	Service
Generator EPA ID:	CAS111111019
Generator Name:	Los Angeles City Of
Generator Location Street Number:	Not reported
Generator Location Street 1:	3141 W 4TH ST
Generator Location Street 2:	Not reported
Generator Location City:	LOS ANGELES
Generator Location State:	CA
Generator Location Zip:	90020
Generator Mail Street Number:	Not reported
Generator Mail Street 1:	2714 Media Center Drive
Generator Mail Street 2:	Watershed Protection Division
Generator Mail City:	Los Angeles
Generator Mail Zip:	90065
Generator Mail State:	CA
Generator Contact Company Name:	Not reported
Designated Facility EPA ID:	UTD981552177
Designated Facility Name:	Clean Harbors Aragonite Llc
Designated Facility Mail Street Number:	Not reported
Designated Facility Mail Street 1:	Not reported
Designated Facility Mail Street 2:	PO Box 1339
Designated Facility Mail City:	Grantsville
Designated Facility Mail Zip:	84029
Designated Facility Mail State:	UT
Designated Facility Location Street Number:	Not reported
Designated Facility Location Street 1:	PO Box 1339
Designated Facility Location Street 2:	Not reported
Designated Facility Location City:	Grantsville
Designated Facility Location Zip:	84029
Designated Facility Location State:	UT
Designated Facility Contact Company Name:	Not reported
Manifest Residue Indicator:	N
Rejection Indicator:	N

Transporter:

Manifest Tracking Number:	011867624FLE
Transporter Line Number:	1
Transporter EPA ID:	MAD039322250
Transporter Name:	Clean Harbors Environmental Services, Inc.
Manifest Tracking Number:	011867624FLE
Transporter Line Number:	2
Transporter EPA ID:	MOD095038998
Transporter Name:	Bed Rock Inc Dba Tri State Motor Transit Co

LOS ANGELES CITY OF (Continued) **1031516092**

Waste Line:

Manifest Tracking Number:	011867624FLE
Waste Line Number:	1
U.S. DOT Hazardous Indicator:	N
U.S. DOT ID Number:	Not reported
U.S. DOT Description:	Not reported
Non-Hazardous Waste Description:	None, Non-Rcra Hazardous Waste, Solids, N/A, None
Number of Containers:	2
Container Type Code:	DF
Container Type Description:	Fiberboard or plastic drums, barrels, kegs
Waste Quantity:	40
Quantity Unit of Measure Code:	P
Quantity Unit of Measure Description:	Pounds
Waste Quantity, in Tons:	0.02
Acute Waste Quantity, in Tons:	0
Non-Acute Waste Quantity, in Tons:	0.02
Waste Quantity, in Kilograms:	18.1406
Acute Waste Quantity, in Kilograms:	0
Non-Acute Waste Quantity, in Kilorgrams:	18.1406
Management Method Code:	H040
Management Method Description:	INCINERATION
Waste Residue Indicator:	N
Quantity Discrepancy Indicator:	N
Waste Type Discrepancy Indicator:	N
Waste Density:	Not reported
Waste Density Unit of Measure Code:	Not reported
Waste Density Unit of Measure Description:	Not reported
Form Code:	Not reported
Form Code Description:	Not reported
Source Code:	Not reported
Source Code Description:	Not reported
Waste Minimization Code:	Not reported
Waste Minimization Code Description:	Not reported
Consent Number:	Not reported
EPA Waste Indicator:	N
Federal Waste Codes:	Not reported
Quantity Haz Kg:	0
Quantity Haz Tons:	0
Quantity Non Haz Kg:	18.1406
Quantity Non Haz Tons:	0.02
State Waste Codes:	CA-322, CA-352, CA-531

K70 **UFCW LOCAL 770** **RCRA NonGen / NLR** **1026486134**
SW **630 SHATTO PLACE** **E MANIFEST** **CAC003092282**
1/8-1/4 **LOS ANGELES, CA 90005**
0.144 mi.
762 ft. **Site 2 of 10 in cluster K**

Relative: **Lower**
Actual: **262 ft.**

RCRA Listings:

Date Form Received by Agency:	20201110
Handler Name:	Ufcw Local 770
Handler Address:	630 Shatto Place
Handler City,State,Zip:	LOS ANGELES, CA 90005
EPA ID:	CAC003092282
Contact Name:	MIRANDA INGANNI
Contact Address:	630 SHATTO PLACE
Contact City,State,Zip:	LOS ANGELES, CA 90005

UFCW LOCAL 770 (Continued) **1026486134**

Contact Telephone:		213-201-7110
Contact Fax:		Not reported
Contact Email:		MIRANDA@UFCW770.ORG
Contact Title:		Not reported
EPA Region:		09
Land Type:		Not reported
Federal Waste Generator Description:		Not a generator, verified
Non-Notifier:		Not reported
Biennial Report Cycle:		Not reported
Accessibility:		Not reported
Active Site Indicator:		Not reported
State District Owner:		Not reported
State District:		Not reported
Mailing Address:		630 SHATTO PLACE
Mailing City,State,Zip:		LOS ANGELES, CA 90005
Owner Name:	John M. Grant, President	
Owner Type:		Other
Operator Name:	Miranda Inganni	
Operator Type:		Other
Short-Term Generator Activity:		No
Importer Activity:		No
Mixed Waste Generator:		No
Transporter Activity:		No
Transfer Facility Activity:		No
Recycler Activity with Storage:		No
Small Quantity On-Site Burner Exemption:		No
Smelting Melting and Refining Furnace Exemption:		No
Underground Injection Control:		No
Off-Site Waste Receipt:		No
Universal Waste Indicator:		No
Universal Waste Destination Facility:		No
Federal Universal Waste:		No
Active Site State-Reg Handler:		---
Federal Facility Indicator:		Not reported
Hazardous Secondary Material Indicator:		N
Sub-Part K Indicator:		Not reported
2018 GPRA Permit Baseline:		Not on the Baseline
2018 GPRA Renewals Baseline:		Not on the Baseline
202 GPRA Corrective Action Baseline:		No
Subject to Corrective Action Universe:		No
Non-TSDFs Where RCRA CA has Been Imposed Universe:		No
Corrective Action Priority Ranking:		No NCAPS ranking
Environmental Control Indicator:		No
Institutional Control Indicator:		No
Human Exposure Controls Indicator:		N/A
Groundwater Controls Indicator:		N/A
Significant Non-Complier Universe:		No
Unaddressed Significant Non-Complier Universe:		No
Addressed Significant Non-Complier Universe:		No
Significant Non-Complier With a Compliance Schedule Universe:		No
Financial Assurance Required:		Not reported
Handler Date of Last Change:		20201117
Recognized Trader-Importer:		No
Recognized Trader-Exporter:		No
Importer of Spent Lead Acid Batteries:		No
Exporter of Spent Lead Acid Batteries:		No
Recycler Activity Without Storage:		No

UFCW LOCAL 770 (Continued) **1026486134**

Manifest Broker: No
Sub-Part P Indicator: No

Handler - Owner Operator:
Owner/Operator Indicator: Owner
Owner/Operator Name: JOHN M. GRANT, PRESIDENT
Legal Status: Other
Date Became Current: Not reported
Date Ended Current: Not reported
Owner/Operator Address: 630 SHATTO PLACE
Owner/Operator City,State,Zip: LOS ANGELES, CA 90005
Owner/Operator Telephone: 213-201-7110
Owner/Operator Telephone Ext: Not reported
Owner/Operator Fax: Not reported
Owner/Operator Email: Not reported

Owner/Operator Indicator: Operator
Owner/Operator Name: MIRANDA INGANNI
Legal Status: Other
Date Became Current: Not reported
Date Ended Current: Not reported
Owner/Operator Address: 630 SHATTO PLACE
Owner/Operator City,State,Zip: LOS ANGELES, CA 90005
Owner/Operator Telephone: 213-201-7110
Owner/Operator Telephone Ext: Not reported
Owner/Operator Fax: Not reported
Owner/Operator Email: Not reported

Historic Generators:
Receive Date: 20201110
Handler Name: UFCW LOCAL 770
Federal Waste Generator Description: Not a generator, verified
State District Owner: Not reported
Large Quantity Handler of Universal Waste: No
Recognized Trader Importer: No
Recognized Trader Exporter: No
Spent Lead Acid Battery Importer: No
Spent Lead Acid Battery Exporter: No
Current Record: Yes
Non Storage Recycler Activity: Not reported
Electronic Manifest Broker: Not reported

List of NAICS Codes and Descriptions:
NAICS Code: 81393
NAICS Description: Labor Unions And Similar Labor Organizations

Facility Has Received Notices of Violations:
Violations: No Violations Found

Evaluation Action Summary:
Evaluations: No Evaluations Found

UFCW LOCAL 770 (Continued) **1026486134**

E MANIFEST:

Manifest Tracking Number:	015006944FLE
Last Updated Date:	20210108
Shipped Date:	20201112
Received Date:	20201201
Manifest Status:	Corrected
Submission Type:	DataImage5Copy
Origin Type:	Web
Generator EPA ID:	CAC003092282
Generator Name:	Ufcw Local 770
Generator Location Street Number:	Not reported
Generator Location Street 1:	630 SHATTO PLACE
Generator Location Street 2:	Not reported
Generator Location City:	LOS ANGELES
Generator Location State:	CA
Generator Location Zip:	90005
Generator Mail Street Number:	Not reported
Generator Mail Street 1:	630 SHATTO PLACE
Generator Mail Street 2:	Not reported
Generator Mail City:	LOS ANGELES
Generator Mail Zip:	90005
Generator Mail State:	CA
Generator Contact Company Name:	Not reported
Designated Facility EPA ID:	AZR000520882
Designated Facility Name:	La Paz County Landfill
Designated Facility Mail Street Number:	Not reported
Designated Facility Mail Street 1:	Not reported
Designated Facility Mail Street 2:	26999 HIGHWAY 95
Designated Facility Mail City:	PARKER
Designated Facility Mail Zip:	85344
Designated Facility Mail State:	AZ
Designated Facility Location Street Number:	Not reported
Designated Facility Location Street 1:	26999 HIGHWAY 95
Designated Facility Location Street 2:	Not reported
Designated Facility Location City:	PARKER
Designated Facility Location Zip:	85344
Designated Facility Location State:	AZ
Designated Facility Contact Company Name:	Not reported
Manifest Residue Indicator:	N
Rejection Indicator:	N

Transporter:

Manifest Tracking Number:	015006944FLE
Transporter Line Number:	1
Transporter EPA ID:	CAR000049064
Transporter Name:	E C T I
Manifest Tracking Number:	015006944FLE
Transporter Line Number:	2
Transporter EPA ID:	CAR000212000
Transporter Name:	La Chiquita Trucking

Waste Line:

Manifest Tracking Number:	015006944FLE
Waste Line Number:	1
U.S. DOT Hazardous Indicator:	Y

UFCW LOCAL 770 (Continued) **1026486134**

U.S. DOT ID Number:	NA2212
U.S. DOT Description:	R.Q. Na2212, Asbestos, 9, Pgiii
Non-Hazardous Waste Description:	Not reported
Number of Containers:	5
Container Type Code:	BA
Container Type Description:	Burlap, cloth, paper, or plastic bags
Waste Quantity:	1
Quantity Unit of Measure Code:	Y
Quantity Unit of Measure Description:	Cubic Yards
Waste Quantity, in Tons:	0.84
Acute Waste Quantity, in Tons:	0
Non-Acute Waste Quantity, in Tons:	0.84
Waste Quantity, in Kilograms:	761.9052
Acute Waste Quantity, in Kilograms:	0
Non-Acute Waste Quantity, in Kilorgrams:	761.9052
Management Method Code:	H132
Management Method Description:	LANDFILL (WITH PRIOR TREATMENT AND/OR STABILIZATION)
Waste Residue Indicator:	N
Quantity Discrepancy Indicator:	N
Waste Type Discrepancy Indicator:	N
Waste Density:	Not reported
Waste Density Unit of Measure Code:	Not reported
Waste Density Unit of Measure Description:	Not reported
Form Code:	Not reported
Form Code Description:	Not reported
Source Code:	Not reported
Source Code Description:	Not reported
Waste Minimization Code:	Not reported
Waste Minimization Code Description:	Not reported
Consent Number:	Not reported
EPA Waste Indicator:	N
Federal Waste Codes:	Not reported
Quantity Haz Kg:	0
Quantity Haz Tons:	0
Quantity Non Haz Kg:	761.9052
Quantity Non Haz Tons:	0.84
State Waste Codes:	CA-151

K71 **AT&T MOBILITY - (USID36200)** **CA HAZMAT LA** **S128595471**
SW **630 SHATTO PL ATT- M** **N/A**
1/8-1/4 **LOS ANGELES, CA 90010**
0.144 mi.
762 ft. **Site 3 of 10 in cluster K**

Relative: LOS ANGELES HM:
Lower

Name:	AT&T MOBILITY - (USID36200)
Address:	630 SHATTO PL ATT- M
City,State,Zip:	LOS ANGELES, CA 90010
Facility ID:	FA0037271
Last Run Date:	12/01/2024
Status:	INACTIVE

Actual:
262 ft.

K72 **UFCW LOCAL 770** **RCRA NonGen / NLR** **1024781918**
SW **630 S. SHATTO PLACE** **E MANIFEST** **CAC003001888**
1/8-1/4 **LOS ANGELES, CA 90005**
0.144 mi.
762 ft. **Site 4 of 10 in cluster K**

Relative: **Lower**
Actual: **262 ft.**

RCRA Listings:

Date Form Received by Agency:		20190220
Handler Name:		Ufcw Local 770
Handler Address:		630 S. Shatto Place
Handler City,State,Zip:		LOS ANGELES, CA 90005
EPA ID:		CAC003001888
Contact Name:		MIRANDA INGANNI
Contact Address:		630 S. SHATTO PLACE
Contact City,State,Zip:		LOS ANGELES, CA 90005
Contact Telephone:		213-201-7110
Contact Fax:		Not reported
Contact Email:		MIRANDA@UFCW770.ORG
Contact Title:		Not reported
EPA Region:		09
Land Type:		Not reported
Federal Waste Generator Description:		Not a generator, verified
Non-Notifier:		Not reported
Biennial Report Cycle:		Not reported
Accessibility:		Not reported
Active Site Indicator:		Handler Activities
State District Owner:		Not reported
State District:		Not reported
Mailing Address:		630 S. SHATTO PLACE
Mailing City,State,Zip:		LOS ANGELES, CA 90005
Owner Name:	John Grant, President	
Owner Type:		Other
Operator Name:	Miranda Inganni	
Operator Type:		Other
Short-Term Generator Activity:		No
Importer Activity:		No
Mixed Waste Generator:		No
Transporter Activity:		No
Transfer Facility Activity:		No
Recycler Activity with Storage:		No
Small Quantity On-Site Burner Exemption:		No
Smelting Melting and Refining Furnace Exemption:		No
Underground Injection Control:		No
Off-Site Waste Receipt:		No
Universal Waste Indicator:		Yes
Universal Waste Destination Facility:		Yes
Federal Universal Waste:		No
Active Site State-Reg Handler:		---
Federal Facility Indicator:		Not reported
Hazardous Secondary Material Indicator:		N
Sub-Part K Indicator:		Not reported
2018 GPRA Permit Baseline:		Not on the Baseline
2018 GPRA Renewals Baseline:		Not on the Baseline
202 GPRA Corrective Action Baseline:		No
Subject to Corrective Action Universe:		No
Non-TSDFs Where RCRA CA has Been Imposed Universe:		No
Corrective Action Priority Ranking:		No NCAPS ranking
Environmental Control Indicator:		No
Institutional Control Indicator:		No

UFCW LOCAL 770 (Continued) **1024781918**

Human Exposure Controls Indicator:	N/A
Groundwater Controls Indicator:	N/A
Significant Non-Complier Universe:	No
Unaddressed Significant Non-Complier Universe:	No
Addressed Significant Non-Complier Universe:	No
Significant Non-Complier With a Compliance Schedule Universe:	No
Financial Assurance Required:	Not reported
Handler Date of Last Change:	20190222
Recognized Trader-Importer:	No
Recognized Trader-Exporter:	No
Importer of Spent Lead Acid Batteries:	No
Exporter of Spent Lead Acid Batteries:	No
Recycler Activity Without Storage:	No
Manifest Broker:	No
Sub-Part P Indicator:	No

Handler - Owner Operator:

Owner/Operator Indicator:	Operator
Owner/Operator Name: MIRANDA INGANNI	
Legal Status:	Other
Date Became Current:	Not reported
Date Ended Current:	Not reported
Owner/Operator Address:	630 S. SHATTO PLACE
Owner/Operator City,State,Zip:	LOS ANGELES, CA 90005
Owner/Operator Telephone:	213-201-7110
Owner/Operator Telephone Ext:	Not reported
Owner/Operator Fax:	Not reported
Owner/Operator Email:	Not reported

Owner/Operator Indicator:	Owner
Owner/Operator Name: JOHN GRANT, PRESIDENT	
Legal Status:	Other
Date Became Current:	Not reported
Date Ended Current:	Not reported
Owner/Operator Address:	630 S. SHATTO PLACE
Owner/Operator City,State,Zip:	LOS ANGELES, CA 90005
Owner/Operator Telephone:	213-201-7110
Owner/Operator Telephone Ext:	Not reported
Owner/Operator Fax:	Not reported
Owner/Operator Email:	Not reported

Historic Generators:

Receive Date:	20190220
Handler Name: UFCW LOCAL 770	
Federal Waste Generator Description:	Not a generator, verified
State District Owner:	Not reported
Large Quantity Handler of Universal Waste:	No
Recognized Trader Importer:	No
Recognized Trader Exporter:	No
Spent Lead Acid Battery Importer:	No
Spent Lead Acid Battery Exporter:	No
Current Record:	Yes
Non Storage Recycler Activity:	Not reported
Electronic Manifest Broker:	Not reported

UFCW LOCAL 770 (Continued) **1024781918**

List of NAICS Codes and Descriptions:
NAICS Code: 56299
NAICS Description: All Other Waste Management Services

Facility Has Received Notices of Violations:
Violations: No Violations Found

Evaluation Action Summary:
Evaluations: No Evaluations Found

E MANIFEST:

Manifest Tracking Number:	012765317FLE
Last Updated Date:	20191104
Shipped Date:	20190227
Received Date:	20190307
Manifest Status:	Signed
Submission Type:	DataImage5Copy
Origin Type:	Web
Generator EPA ID:	CAC003001888
Generator Name:	Ufcw Local 770
Generator Location Street Number:	Not reported
Generator Location Street 1:	630 S. SHATTO PLACE
Generator Location Street 2:	Not reported
Generator Location City:	LOS ANGELES
Generator Location State:	CA
Generator Location Zip:	90005
Generator Mail Street Number:	Not reported
Generator Mail Street 1:	630 S. SHATTO PLACE
Generator Mail Street 2:	Not reported
Generator Mail City:	LOS ANGELES
Generator Mail Zip:	90005
Generator Mail State:	CA
Generator Contact Company Name:	Not reported
Designated Facility EPA ID:	AZR000520882
Designated Facility Name:	La Paz County Regional Landfill
Designated Facility Mail Street Number:	Not reported
Designated Facility Mail Street 1:	MILE POST 128
Designated Facility Mail Street 2:	26999 HIGHWAY 95
Designated Facility Mail City:	PARKER
Designated Facility Mail Zip:	85344
Designated Facility Mail State:	AZ
Designated Facility Location Street Number:	Not reported
Designated Facility Location Street 1:	26999 HIGHWAY 95
Designated Facility Location Street 2:	Not reported
Designated Facility Location City:	PARKER
Designated Facility Location Zip:	85344
Designated Facility Location State:	AZ
Designated Facility Contact Company Name:	Not reported
Manifest Residue Indicator:	N
Rejection Indicator:	N

Transporter:

Manifest Tracking Number:	012765317FLE
Transporter Line Number:	1

UFCW LOCAL 770 (Continued) **1024781918**

Transporter EPA ID: CAR000049064
Transporter Name: E C T I

Waste Line:
Manifest Tracking Number: 012765317FLE
Waste Line Number: 1
U.S. DOT Hazardous Indicator: Y
U.S. DOT ID Number: NA2212
U.S. DOT Description: R.Q Na2212, Asbestos, 9, Pgiii
Non-Hazardous Waste Description: Not reported
Number of Containers: 37
Container Type Code: BA
Container Type Description: Burlap, cloth, paper, or plastic bags
Waste Quantity: 4
Quantity Unit of Measure Code: Y
Quantity Unit of Measure Description: Cubic Yards
Waste Quantity, in Tons: 3.36
Acute Waste Quantity, in Tons: 0
Non-Acute Waste Quantity, in Tons: 3.36
Waste Quantity, in Kilograms: 3047.6208
Acute Waste Quantity, in Kilograms: 0
Non-Acute Waste Quantity, in Kilorgrams: 3047.6208
Management Method Code: H132
Management Method Description: LANDFILL (WITH PRIOR TREATMENT AND/OR STABILIZATION)
Waste Residue Indicator: N
Quantity Discrepancy Indicator: N
Waste Type Discrepancy Indicator: N
Waste Density: Not reported
Waste Density Unit of Measure Code: Not reported
Waste Density Unit of Measure Description: Not reported
Form Code: Not reported
Form Code Description: Not reported
Source Code: Not reported
Source Code Description: Not reported
Waste Minimization Code: Not reported
Waste Minimization Code Description: Not reported
Consent Number: Not reported
EPA Waste Indicator: N
Federal Waste Codes: Not reported
Quantity Haz Kg: 0
Quantity Haz Tons: 0
Quantity Non Haz Kg: 3047.6208
Quantity Non Haz Tons: 3.36
State Waste Codes: CA-151

K73 **BIO SPRING CHIROPRACTIC CARE** **CA HWTS** **S113165389**
SW **630 S SHATTO PLACE** **CA HAZNET** **N/A**
1/8-1/4 **LOS ANGELES, CA 90005** **CA HAZMAT LA**
0.144 mi.
762 ft. **Site 5 of 10 in cluster K**

Relative: HWTS:
Lower
Name: BIO SPRING CHIROPRACTIC CARE
Actual: Address: 630 S SHATTO PLACE
262 ft. Address 2: Not reported
City,State,Zip: LOS ANGELES, CA 90005
EPA ID: CAL920763049

BIO SPRING CHIROPRACTIC CARE (Continued) **S113165389**

Inactive Date:	06/30/1998
Create Date:	03/16/1992
Last Act Date:	Not reported
Mailing Name:	Not reported
Mailing Address:	630 SHATTO PL # S
Mailing Address 2:	Not reported
Mailing City,State,Zip:	LOS ANGELES, CA 900051372
Owner Name:	CASEY YOO
Owner Address:	630 SHATTO PL # S
Owner Address 2:	Not reported
Owner City,State,Zip:	LOS ANGELES, CA 900051372
Owner Phone:	Not reported
Owner Fax:	Not reported
Contact Name:	CASEY YOO
Contact Address:	INACTIVE PER VQ98 - BMI
Contact Address 2:	Not reported
City,State,Zip:	LOS ANGELES, CA 900051372
Contact Phone:	Not reported
Contact Fax:	Not reported
Facility Status:	Inactive
Facility Type:	PERMANENT
Category:	STATE
Latitude:	34.062549
Longitude:	-118.289936

HAZNET:

Name:	BIO SPRING CHIROPRACTIC CARE
Address:	630 S SHATTO PLACE
Address 2:	Not reported
City,State,Zip:	LOS ANGELES, CA 900050000
Contact:	CASEY YOO
Telephone:	2133801991
Mailing Name:	Not reported
Mailing Address:	630 SHATTO PL # S
Year:	1997
Gepaid:	CAL920763049
TSD EPA ID:	CAD108040858
CA Waste Code:	171 - Metal sludge (Alkaline solution (pH >= 12.5) with metals)
Disposal Method:	R01 - Recycler
Tons:	0.0145

Additional Information:

Year:	1997
Gen EPA ID:	CAL920763049
Shipment Date:	19970829
Creation Date:	7/23/1998 0:00:00
Receipt Date:	19970829
Manifest ID:	96693402
Trans EPA ID:	CAD108040858
Trans Name:	Not reported
Trans 2 EPA ID:	Not reported
Trans 2 Name:	Not reported
TSDF EPA ID:	CAD108040858

BIO SPRING CHIROPRACTIC CARE (Continued) **S113165389**

Trans Name:	Not reported
TSDF Alt EPA ID:	CAD108040858
TSDF Alt Name:	Not reported
Waste Code Description:	171 - Metal sludge (see 121
RCRA Code:	D011
Meth Code:	R01 - Recycler
Quantity Tons:	0.0145
Waste Quantity:	29
Quantity Unit:	P
Additional Code 1:	Not reported
Additional Code 2:	Not reported
Additional Code 3:	Not reported
Additional Code 4:	Not reported
Additional Code 5:	Not reported

LOS ANGELES HM:

Name:	DENTAL CONNECTION
Address:	630 S SHATTO PL
City,State,Zip:	LOS ANGELES, CA 90005
Facility ID:	FA0019583
Last Run Date:	12/01/2024
Status:	INACTIVE

M74 **LASAN LIVABILITY SERVICES DIVISION** **E MANIFEST** **1031513410**
SE **639 S COMMONWEALTH AVE** **N/A**
1/8-1/4 **LOS ANGELES, CA 90005**
0.148 mi.
779 ft. **Site 1 of 6 in cluster M**

Relative: **Lower**

Actual: **252 ft.**

E MANIFEST:

Manifest Tracking Number:	015257756FLE
Last Updated Date:	20240707
Shipped Date:	20240529
Received Date:	20240616
Manifest Status:	Signed
Submission Type:	DataImage5Copy
Origin Type:	Service
Generator EPA ID:	CAS111111019
Generator Name:	Lasan Livability Services Division
Generator Location Street Number:	Not reported
Generator Location Street 1:	639 S COMMONWEALTH AVE
Generator Location Street 2:	Not reported
Generator Location City:	LOS ANGELES
Generator Location State:	CA
Generator Location Zip:	90005
Generator Mail Street Number:	Not reported
Generator Mail Street 1:	LIVABILITY SERVICES DIVISION, 2649 E. WASHINGTON B
Generator Mail Street 2:	Not reported
Generator Mail City:	LOS ANGELES
Generator Mail Zip:	90023
Generator Mail State:	CA
Generator Contact Company Name:	LASAN LIVABILITY SERVICES DIVISION
Designated Facility EPA ID:	TXD982290140
Designated Facility Name:	Clean Harbors Laporte, Llc
Designated Facility Mail Street Number:	500
Designated Facility Mail Street 1:	Not reported
Designated Facility Mail Street 2:	INDEPENDENCE PARKWAY SOUTH

LASAN LIVABILITY SERVICES DIVISION (Continued) **1031513410**

Designated Facility Mail City:	LA PORTE
Designated Facility Mail Zip:	77571
Designated Facility Mail State:	TX
Designated Facility Location Street Number:	500
Designated Facility Location Street 1:	INDEPENDENCE PARKWAY SOUTH
Designated Facility Location Street 2:	Not reported
Designated Facility Location City:	LA PORTE
Designated Facility Location Zip:	77571
Designated Facility Location State:	TX
Designated Facility Contact Company Name:	Not reported
Manifest Residue Indicator:	N
Rejection Indicator:	N

Manifest Tracking Number:	019469391FLE
Last Updated Date:	20240626
Shipped Date:	20240529
Received Date:	20240607
Manifest Status:	Signed
Submission Type:	DataImage5Copy
Origin Type:	Service
Generator EPA ID:	CAS111111019
Generator Name:	Lasan Livability Services Division
Generator Location Street Number:	Not reported
Generator Location Street 1:	639 S COMMONWEALTH AVE
Generator Location Street 2:	Not reported
Generator Location City:	LOS ANGELES
Generator Location State:	CA
Generator Location Zip:	90005
Generator Mail Street Number:	Not reported
Generator Mail Street 1:	LIVABILITY SERVICES DIVISION, 2649 E. WASHINGTON B
Generator Mail Street 2:	Not reported
Generator Mail City:	LOS ANGELES
Generator Mail Zip:	90023
Generator Mail State:	CA
Generator Contact Company Name:	LASAN LIVABILITY SERVICES DIVISION
Designated Facility EPA ID:	UTD981552177
Designated Facility Name:	Clean Harbors Aragonite Llc
Designated Facility Mail Street Number:	11600
Designated Facility Mail Street 1:	Not reported
Designated Facility Mail Street 2:	PO BOX 1339
Designated Facility Mail City:	GRANTSVILLE
Designated Facility Mail Zip:	84029
Designated Facility Mail State:	UT
Designated Facility Location Street Number:	11600
Designated Facility Location Street 1:	NORTH APTUS ROAD
Designated Facility Location Street 2:	Not reported
Designated Facility Location City:	GRANTSVILLE
Designated Facility Location Zip:	84029
Designated Facility Location State:	UT
Designated Facility Contact Company Name:	Not reported
Manifest Residue Indicator:	N
Rejection Indicator:	N

Manifest Tracking Number:	018822676FLE
Last Updated Date:	20240625
Shipped Date:	20240529
Received Date:	20240603

LASAN LIVABILITY SERVICES DIVISION (Continued) **1031513410**

Manifest Status:	Signed
Submission Type:	DataImage5Copy
Origin Type:	Service
Generator EPA ID:	CAS111111019
Generator Name:	Lasan Livability Services Division
Generator Location Street Number:	Not reported
Generator Location Street 1:	639 S COMMONWEALTH AVE
Generator Location Street 2:	Not reported
Generator Location City:	LOS ANGELES
Generator Location State:	CA
Generator Location Zip:	90005
Generator Mail Street Number:	Not reported
Generator Mail Street 1:	LIVABILITY SERVICES DIVISION, 2649 E. WASHINGTON B
Generator Mail Street 2:	Not reported
Generator Mail City:	LOS ANGELES
Generator Mail Zip:	90023
Generator Mail State:	CA
Generator Contact Company Name:	LASAN LIVABILITY SERVICES DIVISION
Designated Facility EPA ID:	CAD044429835
Designated Facility Name:	Clean Harbors Wilmington Llc
Designated Facility Mail Street Number:	1737
Designated Facility Mail Street 1:	Not reported
Designated Facility Mail Street 2:	EAST DENNI STREET
Designated Facility Mail City:	WILMINGTON
Designated Facility Mail Zip:	90744
Designated Facility Mail State:	CA
Designated Facility Location Street Number:	1737
Designated Facility Location Street 1:	EAST DENNI STREET
Designated Facility Location Street 2:	Not reported
Designated Facility Location City:	WILMINGTON
Designated Facility Location Zip:	90744
Designated Facility Location State:	CA
Designated Facility Contact Company Name:	Not reported
Manifest Residue Indicator:	N
Rejection Indicator:	N

Transporter:

Manifest Tracking Number:	018822676FLE
Transporter Line Number:	1
Transporter EPA ID:	MAD039322250
Transporter Name:	Clean Harbors Environmental Services, Inc.

Waste Line:

Manifest Tracking Number:	018822676FLE
Waste Line Number:	1
U.S. DOT Hazardous Indicator:	Y
U.S. DOT ID Number:	UN1950
U.S. DOT Description:	Un1950, Waste Aerosols, Flammable, (Each Not Exceeding 1 L Capacity) (Each Not Exceeding 1 L Capacity), 2.1, None
Non-Hazardous Waste Description:	Not reported
Number of Containers:	1
Container Type Code:	DF
Container Type Description:	Fiberboard or plastic drums, barrels, kegs
Waste Quantity:	6
Quantity Unit of Measure Code:	P
Quantity Unit of Measure Description:	Pounds

LASAN LIVABILITY SERVICES DIVISION (Continued) **1031513410**

Waste Quantity, in Tons:	0.003
Acute Waste Quantity, in Tons:	0
Non-Acute Waste Quantity, in Tons:	0.003
Waste Quantity, in Kilograms:	2.72109
Acute Waste Quantity, in Kilograms:	0
Non-Acute Waste Quantity, in Kilorgrams:	2.72109
Management Method Code:	H141
Management Method Description:	STORAGE, BULKING AND/OR TRANSFER OFF SITE
Waste Residue Indicator:	N
Quantity Discrepancy Indicator:	N
Waste Type Discrepancy Indicator:	N
Waste Density:	Not reported
Waste Density Unit of Measure Code:	Not reported
Waste Density Unit of Measure Description:	Not reported
Form Code:	Not reported
Form Code Description:	Not reported
Source Code:	Not reported
Source Code Description:	Not reported
Waste Minimization Code:	Not reported
Waste Minimization Code Description:	Not reported
Consent Number:	Not reported
EPA Waste Indicator:	Y
Federal Waste Codes:	D001
Quantity Haz Kg:	2.72109
Quantity Haz Tons:	0.003
Quantity Non Haz Kg:	0
Quantity Non Haz Tons:	0
State Waste Codes:	CA-331

I75 **LOS ANGELES CITY OF** **E MANIFEST** **1031516186**
North **383 S WESTMORELAND AVE** **N/A**
1/8-1/4 **LOS ANGELES, CA 90020**
0.149 mi.
787 ft. **Site 5 of 5 in cluster I**

Relative: **Lower**
Actual: **257 ft.**

E MANIFEST:

Manifest Tracking Number:	011867468FLE
Last Updated Date:	20210622
Shipped Date:	20190416
Received Date:	20190422
Manifest Status:	Corrected
Submission Type:	DataImage5Copy
Origin Type:	Service
Generator EPA ID:	CAS111111019
Generator Name:	Los Angeles City Of
Generator Location Street Number:	Not reported
Generator Location Street 1:	383 S WESTMORELAND AVE
Generator Location Street 2:	Not reported
Generator Location City:	LOS ANGELES
Generator Location State:	CA
Generator Location Zip:	90020
Generator Mail Street Number:	Not reported
Generator Mail Street 1:	2714 Media Center Drive
Generator Mail Street 2:	Watershed Protection Division
Generator Mail City:	Los Angeles
Generator Mail Zip:	90065
Generator Mail State:	CA
Generator Contact Company Name:	Los Angeles City of

LOS ANGELES CITY OF (Continued) **1031516186**

Designated Facility EPA ID:	UTD981552177
Designated Facility Name:	Clean Harbors Aragonite Llc
Designated Facility Mail Street Number:	Not reported
Designated Facility Mail Street 1:	Not reported
Designated Facility Mail Street 2:	PO Box 1339
Designated Facility Mail City:	Grantsville
Designated Facility Mail Zip:	84029
Designated Facility Mail State:	UT
Designated Facility Location Street Number:	Not reported
Designated Facility Location Street 1:	11600 North Aptus Road
Designated Facility Location Street 2:	Not reported
Designated Facility Location City:	Grantsville
Designated Facility Location Zip:	84029
Designated Facility Location State:	UT
Designated Facility Contact Company Name:	Not reported
Manifest Residue Indicator:	N
Rejection Indicator:	N

Manifest Tracking Number:	012828816FLE
Last Updated Date:	20200122
Shipped Date:	20190416
Received Date:	20190416
Manifest Status:	Corrected
Submission Type:	DataImage5Copy
Origin Type:	Service
Generator EPA ID:	CAS111111019
Generator Name:	Los Angeles City Of
Generator Location Street Number:	Not reported
Generator Location Street 1:	383 S WESTMORELAND AVE
Generator Location Street 2:	Not reported
Generator Location City:	LOS ANGELES
Generator Location State:	CA
Generator Location Zip:	90020
Generator Mail Street Number:	Not reported
Generator Mail Street 1:	2714 Media Center Drive
Generator Mail Street 2:	Watershed Protection Division
Generator Mail City:	Los Angeles
Generator Mail Zip:	90065
Generator Mail State:	CA
Generator Contact Company Name:	Not reported
Designated Facility EPA ID:	CAD044429835
Designated Facility Name:	Clean Harbors Wilmington Llc
Designated Facility Mail Street Number:	Not reported
Designated Facility Mail Street 1:	Not reported
Designated Facility Mail Street 2:	1737 East Denni Street
Designated Facility Mail City:	Wilmington
Designated Facility Mail Zip:	90744
Designated Facility Mail State:	CA
Designated Facility Location Street Number:	Not reported
Designated Facility Location Street 1:	1737 East Denni Street
Designated Facility Location Street 2:	Not reported
Designated Facility Location City:	Wilmington
Designated Facility Location Zip:	90744
Designated Facility Location State:	CA
Designated Facility Contact Company Name:	Not reported
Manifest Residue Indicator:	N
Rejection Indicator:	N

LOS ANGELES CITY OF (Continued) **1031516186**

Transporter:
Manifest Tracking Number: 012828816FLE
Transporter Line Number: 1
Transporter EPA ID: MAD039322250
Transporter Name: Clean Harbors Environmental Services, Inc.

Waste Line:
Manifest Tracking Number: 012828816FLE
Waste Line Number: 1
U.S. DOT Hazardous Indicator: Y
U.S. DOT ID Number: UN1950
U.S. DOT Description: Un1950, Waste Aerosols, Flammable, (Each Not Exceeding 1 L Capacity) (Each Not Exceeding 1 L Capacity), 2.1, None
Non-Hazardous Waste Description: Not reported
Number of Containers: 1
Container Type Code: DF
Container Type Description: Fiberboard or plastic drums, barrels, kegs
Waste Quantity: 15
Quantity Unit of Measure Code: P
Quantity Unit of Measure Description: Pounds
Waste Quantity, in Tons: 0.0075
Acute Waste Quantity, in Tons: 0
Non-Acute Waste Quantity, in Tons: 0.0075
Waste Quantity, in Kilograms: 6.802725
Acute Waste Quantity, in Kilograms: 0
Non-Acute Waste Quantity, in Kilorgrams: 6.802725
Management Method Code: H141
Management Method Description: STORAGE, BULKING AND/OR TRANSFER OFF SITE
Waste Residue Indicator: N
Quantity Discrepancy Indicator: N
Waste Type Discrepancy Indicator: N
Waste Density: Not reported
Waste Density Unit of Measure Code: Not reported
Waste Density Unit of Measure Description: Not reported
Form Code: Not reported
Form Code Description: Not reported
Source Code: Not reported
Source Code Description: Not reported
Waste Minimization Code: Not reported
Waste Minimization Code Description: Not reported
Consent Number: Not reported
EPA Waste Indicator: Y
Federal Waste Codes: D001
Quantity Haz Kg: 6.802725
Quantity Haz Tons: 0.0075
Quantity Non Haz Kg: 0
Quantity Non Haz Tons: 0
State Waste Codes: CA-331

Manifest Tracking Number: 012828816FLE
Waste Line Number: 2
U.S. DOT Hazardous Indicator: Y
U.S. DOT ID Number: UN2794
U.S. DOT Description: Un2794, Waste Batteries, Wet, Filled With Acid, 8, None
Non-Hazardous Waste Description: Not reported
Number of Containers: 1

LOS ANGELES CITY OF (Continued) **1031516186**

Container Type Code:	DF
Container Type Description:	Fiberboard or plastic drums, barrels, kegs
Waste Quantity:	20
Quantity Unit of Measure Code:	P
Quantity Unit of Measure Description:	Pounds
Waste Quantity, in Tons:	0.01
Acute Waste Quantity, in Tons:	0
Non-Acute Waste Quantity, in Tons:	0.01
Waste Quantity, in Kilograms:	9.0703
Acute Waste Quantity, in Kilograms:	0
Non-Acute Waste Quantity, in Kilorgrams:	9.0703
Management Method Code:	H141
Management Method Description:	STORAGE, BULKING AND/OR TRANSFER OFF SITE
Waste Residue Indicator:	N
Quantity Discrepancy Indicator:	N
Waste Type Discrepancy Indicator:	N
Waste Density:	Not reported
Waste Density Unit of Measure Code:	Not reported
Waste Density Unit of Measure Description:	Not reported
Form Code:	Not reported
Form Code Description:	Not reported
Source Code:	Not reported
Source Code Description:	Not reported
Waste Minimization Code:	Not reported
Waste Minimization Code Description:	Not reported
Consent Number:	Not reported
EPA Waste Indicator:	Y
Federal Waste Codes:	D002, D008
Quantity Haz Kg:	9.0703
Quantity Haz Tons:	0.01
Quantity Non Haz Kg:	0
Quantity Non Haz Tons:	0
State Waste Codes:	CA-181

N76 **CONOCO PHILLIPS** **CA UST** **U004307714**
South **3033 W WILSHIRE BLVD** **N/A**
1/8-1/4 **LOS ANGELES, CA 90010**
0.151 mi.
797 ft. **Site 1 of 15 in cluster N**

Relative: LOS ANGELES UST:
Lower

Name:	CONOCO PHILLIPS
Address:	3033 W WILSHIRE BLVD
City,State,Zip:	LOS ANGELES, CA 90010
Facility ID:	FA0035158
Last Run Date:	12/01/2024
Status:	INACTIVE

Actual:
262 ft.

N77 **CONOCO PHILLIPS** **CA HAZMAT LA** **S123551599**
South **3033 W WILSHIRE BLVD** **N/A**
1/8-1/4 **LOS ANGELES, CA 90010**
0.151 mi.
797 ft. **Site 2 of 15 in cluster N**

Relative: LOS ANGELES HM:
Lower

Actual: Name:	CONOCO PHILLIPS
262 ft. Address:	3033 W WILSHIRE BLVD
City,State,Zip:	LOS ANGELES, CA 90010
Facility ID:	FA0035158
Last Run Date:	12/01/2024
Status:	INACTIVE

N78 **TOSCO - 76 STATION #1000 (FORMER)** **UST FINDER RELEASE** **1029119680**
South **3033 WILSHIRE BLVD** **N/A**
1/8-1/4 **LOS ANGELES, CA 90010**
0.151 mi.
797 ft. **Site 3 of 15 in cluster N**

Relative: UST FINDER RELEASE:
Lower

Actual: Object ID:	61675
262 ft. Facility ID:	Not reported
Lust ID:	CAT0603791315
Name:	TOSCO - 76 STATION #1000 (FORMER)
Address:	3033 WILSHIRE BLVD
City,State,Zip:	LOS ANGELES, CA 90010
Address Match Type:	PointAddress
Reported Date:	Not reported
Status:	No Further Action
Substance:	Not reported
Population within 1500ft:	7585
Domestic Wells within 1500ft:	1
Land Use:	Developed, High Intensity
Within SPA:	No
SPA PWS Facility ID:	Not reported
SPA Water Type:	Not reported
SPA Facility Type:	Not reported
SPA HUC12:	Not reported
Within WHPA:	Yes
WHPA PWS Facility ID:	CA1910156_11730
WHPA Water Type:	GW - Ground water
WHPA Facility Type:	WL - Well
WHPA HUC12:	180701040300
Within 100yr Floodplain:	No
Tribe:	Not reported
EPA Region:	9
NFA Letter 1:	Not reported
NFA Letter 2:	Not reported
NFA Letter 3:	Not reported
NFA Letter 4:	Not reported
Closed With Residual Contaminate:	Not reported
Coordinate Source:	Geocode
X Coord:	-118.28755
Y Coord:	34.0618400000001
Latitude:	34.0618399999999
Longitude:	-118.287549999999

N79 **TOSCO - 76 STATION #1000 (FORMER)** **CA LUST** **S101585385**
South **3033 WILSHIRE BLVD** **CA SWEEPS UST** **N/A**
1/8-1/4 **LOS ANGELES, CA 90010** **CA HIST UST**
0.151 mi. **CA FID UST**
797 ft. **Site 4 of 15 in cluster N** **CA Cortese**
CA CERS

Relative:
Lower

Actual:
262 ft.

LUST REG 4:

Region:	4	
Regional Board:	04	
County:	Los Angeles	
Facility Id:	900100089	
Status:	Pollution Characterization	
Substance:	Gasoline	
Substance Quantity:	Not reported	
Local Case No:	Not reported	
Case Type:	Groundwater	
Abatement Method Used at the Site:		Not reported
Global ID:	T0603791315	
W Global ID:	Not reported	
Staff:	DP	
Local Agency:	19050	
Cross Street:	HOOVER ST	
Enforcement Type:	SEL	
Date Leak Discovered:	Not reported	
Date Leak First Reported:		3/14/2001
Date Leak Record Entered:	Not reported	
Date Confirmation Began:	3/14/2001	
Date Leak Stopped:	Not reported	
Date Case Last Changed on Database:		4/25/2002
Date the Case was Closed:		Not reported
How Leak Discovered:	Not reported	
How Leak Stopped:	Not reported	
Cause of Leak:	Not reported	
Leak Source:	Not reported	
Operator:	Not reported	
Water System:	Not reported	
Well Name:	Not reported	
Approx. Dist To Production Well (ft):		5861.2558392976060362019979568
Source of Cleanup Funding:		Not reported
Preliminary Site Assessment Workplan Submitted:		9/7/2001
Preliminary Site Assessment Began:		10/31/2001
Pollution Characterization Began:		2/6/2002
Remediation Plan Submitted:		Not reported
Remedial Action Underway:		Not reported
Post Remedial Action Monitoring Began:		3/14/2001
Enforcement Action Date:		Not reported
Historical Max MTBE Date:		10/12/2000
Hist Max MTBE Conc in Groundwater:		6100
Hist Max MTBE Conc in Soil:		0
Significant Interim Remedial Action Taken:		Not reported
GW Qualifier:	Not reported	
Soil Qualifier:	ND	
Organization:	Not reported	
Owner Contact:	Not reported	
Responsible Party:	MR. GIL FRY	
RP Address:	P.O. BOX 25376	
Program:	LUST	
Lat/Long:	34.061763 / -1	

TOSCO - 76 STATION #1000 (FORMER) (Continued) **S101585385**

Local Agency Staff: PEJ
Beneficial Use: Not reported
Priority: Not reported
Cleanup Fund Id: Not reported
Suspended: Not reported
Assigned Name: Not reported
Summary: REQUESTED UN URF FROM LA CITY FD.

SWEEPS UST:
Name: WILLIAM K SHIMABUKU
Address: 3033 WILSHIRE BLVD
City: LOS ANGELES
Status: Active
Comp Number: 314
Number: 9
Board Of Equalization: 44-000051
Referral Date: 01-15-93
Action Date: 03-15-94
Created Date: 02-29-88
Owner Tank Id: Not reported
SWRCB Tank Id: 19-050-000314-000001
Tank Status: A
Capacity: 280
Active Date: 04-20-88
Tank Use: OIL
STG: W
Content: WASTE OIL
Number Of Tanks: 3

Name: WILLIAM K SHIMABUKU
Address: 3033 WILSHIRE BLVD
City: LOS ANGELES
Status: Active
Comp Number: 314
Number: 9
Board Of Equalization: 44-000051
Referral Date: 01-15-93
Action Date: 03-15-94
Created Date: 02-29-88
Owner Tank Id: Not reported
SWRCB Tank Id: 19-050-000314-000002
Tank Status: A
Capacity: 11763
Active Date: 04-20-88
Tank Use: M.V. FUEL
STG: P
Content: REG UNLEADED
Number Of Tanks: Not reported

Name: WILLIAM K SHIMABUKU
Address: 3033 WILSHIRE BLVD
City: LOS ANGELES
Status: Active
Comp Number: 314
Number: 9
Board Of Equalization: 44-000051
Referral Date: 01-15-93

TOSCO - 76 STATION #1000 (FORMER) (Continued) **S101585385**

Action Date:	03-15-94
Created Date:	02-29-88
Owner Tank Id:	Not reported
SWRCB Tank Id:	19-050-000314-000003
Tank Status:	A
Capacity:	11763
Active Date:	04-20-88
Tank Use:	M.V. FUEL
STG:	P
Content:	REG UNLEADED
Number Of Tanks:	Not reported

HIST UST:

Name:	UNION OIL SERVICE STATION 1000
Address:	3033 WILSHIRE BLVD
City,State,Zip:	LOS ANGELES, CA 90005
File Number:	00028297

URL:

Region:	Not reported
Facility ID:	Not reported
Facility Type:	Not reported
Other Type:	Not reported
Contact Name:	Not reported
Telephone:	Not reported
Owner Name:	Not reported
Owner Address:	Not reported
Owner City,St,Zip:	Not reported
Total Tanks:	Not reported

Tank Num:	Not reported
Container Num:	Not reported
Year Installed:	Not reported
Tank Capacity:	Not reported
Tank Used for:	Not reported
Type of Fuel:	Not reported
Container Construction Thickness:	Not reported
Leak Detection:	Not reported

Click here for Geo Tracker PDF:

CA FID UST:

Facility ID:	19023150
Regulated By:	UTNKA
Regulated ID:	00003905
Cortese Code:	Not reported
SIC Code:	Not reported
Facility Phone:	2133845947
Mail To:	Not reported
Mailing Address:	3701 WILSHIRE BLVD
Mailing Address 2:	Not reported
Mailing City,St,Zip:	LOS ANGELES 900050000
Contact:	Not reported
Contact Phone:	Not reported
DUNs Number:	Not reported
NPDES Number:	Not reported

TOSCO - 76 STATION #1000 (FORMER) (Continued) **S101585385**

EPA ID: Not reported
Comments: Not reported
Status: Active

CORTESE:
Name: TOSCO - 76 STATION #1000 (FORMER)
Address: 3033 WILSHIRE BLVD
City,State,Zip: LOS ANGELES, CA 90010
Region: CORTESE
Envirostor Id: Not reported
Global ID: T0603791315
Site/Facility Type: LUST CLEANUP SITE
Cleanup Status: COMPLETED - CASE CLOSED
Status Date: Not reported
Site Code: Not reported
Latitude: Not reported
Longitude: Not reported
Owner: Not reported
Enf Type: Not reported
Swat R: Not reported
Flag: active
Order No: Not reported
Waste Discharge System No: Not reported
Effective Date: Not reported
Region 2: Not reported
WID Id: Not reported
Solid Waste Id No: Not reported
Waste Management Uit Name: Not reported
File Name: Active Open

CERS:
Name: TOSCO - 76 STATION #1000 (FORMER)
Address: 3033 WILSHIRE BLVD
City,State,Zip: LOS ANGELES, CA 90010
Site ID: 870344
CERS ID: T0603791315
CERS Description: Leaking Underground Storage Tank Cleanup Site

Affiliation:
Affiliation Type Desc: Local Agency Caseworker
Entity Name: ELOY LUNA - LOS ANGELES, CITY OF
Entity Title: Not reported
Affiliation Address: 200 North Main Street, Suite 1780
Affiliation City: LOS ANGELES
Affiliation State: CA
Affiliation Country: Not reported
Affiliation Zip: Not reported
Affiliation Phone: ,

N80 **TOSCO CORPORATION #30369** **CA UST** **U003904522**
South **3033 WILSHIRE BLVD** **N/A**
1/8-1/4 **LOS ANGELES, CA 90010**
0.151 mi.
797 ft. **Site 5 of 15 in cluster N**

Relative: UST:
Lower

Actual: Name: TOSCO CORPORATION #30369
262 ft. Address: 3033 WILSHIRE BLVD
City,State,Zip: LOS ANGELES, CA 90010
Facility ID: 24196
Permitting Agency: LOS ANGELES, CITY OF
CERSID: Not reported
Latitude: 34.0629843
Longitude: -118.2858746
Owner type: Not reported
Facility type: Not reported
Num of inuse ust: Not reported
Num of closed ust: Not reported
Num of oos ust: Not reported
Epa region: Not reported
Tribal lands: Not reported
Tank owner name: Not reported
Tank owner mailing address: Not reported
Tank owner mailing city: Not reported
Tank owner mailing zip: Not reported
Tank owner mailing state: Not reported
Tank operator name: Not reported
Tank operator mailing address: Not reported
Tank operator mailing city: Not reported
Tank operator mailing zip: Not reported
Tank operator mailing state: Not reported
Tankidnumber: Not reported
Tank status: Not reported
Tank configuration: Not reported
Tank closure date: Not reported
Tank installation date: Not reported
Tank num of compartments: Not reported
Tank contents: Not reported
Tank capacity gallons: Not reported
Tank type: Not reported
Tank pc construction: Not reported
Tank pwpiping construction: Not reported
Tank piping type: Not reported
Tank piping construction: Not reported
Tank sacrificial anode: Not reported
Tank cp impressed current: Not reported
Tank cp shutoff: Not reported
Tank alarms: Not reported
Tank ball float: Not reported
Tank spill bucket: Not reported

N81 **TOSCO - 76 STATION #1000 (FORMER)** **CA LUST** **1000166682**
South **3033 WILSHIRE BLVD** **CA HIST UST** **N/A**
1/8-1/4 **LOS ANGELES, CA 90010**
0.151 mi.
797 ft. **Site 6 of 15 in cluster N**

Relative:
Lower

Actual:
262 ft.

LUST:

Name:	TOSCO - 76 STATION #1000 (FORMER)
Address:	3033 WILSHIRE BLVD
City,State,Zip:	LOS ANGELES, CA 90010
Lead Agency:	LOS ANGELES RWQCB (REGION 4)
Case Type:	LUST Cleanup Site

Geo Track:

Global Id:	T0603791315
Latitude:	34.0621711057307
Longitude:	-118.287443063824
Status:	Completed - Case Closed
Status Date:	09/14/2006
Case Worker:	Not reported
RB Case Number:	900100089
Local Agency:	LOS ANGELES, CITY OF
File Location:	Regional Board
Local Case Number:	Not reported
Potential Media Affect:	Aquifer used for drinking water supply
Potential Contaminants of Concern:	Gasoline
EPA Region:	9
Coordinate Source:	Google Map Move
Quantity Released Gallons:	Not reported
Begin Date:	03/14/2001
Leak Reported Date:	03/14/2001
How Discovered:	Not reported
How Discovered Description:	Not reported
Discharge Source:	Not reported
Discharge Cause:	Not reported
Stop Method:	Not reported
Stop Description:	Not reported
No Further Action Date:	09/14/2006
CA Water Watershed Name:	Santa Monica Bay - Interior Santa Monica Bay - Wilshire (404.63)
Dwr Groundwater Subbasin Name:	Coastal Plain Of Los Angeles - Central (4-011.04)
Disadvantaged Community:	Disadvantaged Community
CA Enviroscreen 3 Score:	66-70%
CA Enviroscreen 4 Score:	75-80%
Military DOD Site:	No
Facility Project Subtype:	Not reported
RWQCB Region:	LOS ANGELES RWQCB (REGION 4)
Claim Number:	16315
Claim Status:	Active
Site History:	Not reported

LUST:

Global Id:	T0603791315
Contact Type:	Local Agency Caseworker
Contact Name:	ELOY LUNA
Organization Name:	LOS ANGELES, CITY OF
Address:	200 North Main Street, Suite 1780
City:	LOS ANGELES
Email:	eloy.luna@lacity.org
Phone Number:	Not reported

TOSCO - 76 STATION #1000 (FORMER) (Continued) **1000166682**

LUST:

Global Id:	T0603791315
Action Type:	RESPONSE
Date:	06/30/2004
Action:	Soil and Water Investigation Report
Global Id:	T0603791315
Action Type:	RESPONSE
Date:	11/17/2003
Action:	Interim Remedial Action Report
Global Id:	T0603791315
Action Type:	RESPONSE
Date:	03/31/2003
Action:	Interim Remedial Action Plan
Global Id:	T0603791315
Action Type:	ENFORCEMENT
Date:	05/19/2006
Action:	Staff Letter
Global Id:	T0603791315
Action Type:	ENFORCEMENT
Date:	09/14/2006
Action:	Closure/No Further Action Letter
Global Id:	T0603791315
Action Type:	ENFORCEMENT
Date:	02/06/2002
Action:	Staff Letter
Global Id:	T0603791315
Action Type:	ENFORCEMENT
Date:	03/07/2003
Action:	Staff Letter
Global Id:	T0603791315
Action Type:	RESPONSE
Date:	05/01/2002
Action:	Soil and Water Investigation Report
Global Id:	T0603791315
Action Type:	RESPONSE
Date:	05/01/2002
Action:	Request for Closure
Global Id:	T0603791315
Action Type:	RESPONSE
Date:	09/27/2002
Action:	Other Report / Document
Global Id:	T0603791315
Action Type:	REMEDIATION
Date:	09/16/1998
Action:	Excavation
Global Id:	T0603791315

TOSCO - 76 STATION #1000 (FORMER) (Continued) **1000166682**

Action Type:	REMEDIATION
Date:	07/07/2004
Action:	In Situ Physical/Chemical Treatment (other than SVE)
Global Id:	T0603791315
Action Type:	ENFORCEMENT
Date:	02/09/2015
Action:	Technical Correspondence / Assistance / Other
Global Id:	T0603791315
Action Type:	ENFORCEMENT
Date:	01/23/2003
Action:	Staff Letter
Global Id:	T0603791315
Action Type:	ENFORCEMENT
Date:	09/13/2002
Action:	Staff Letter
Global Id:	T0603791315
Action Type:	ENFORCEMENT
Date:	08/29/2006
Action:	Site Visit / Inspection / Sampling
Global Id:	T0603791315
Action Type:	ENFORCEMENT
Date:	08/28/2006
Action:	Notification - Preclosure
Global Id:	T0603791315
Action Type:	ENFORCEMENT
Date:	09/07/2001
Action:	Staff Letter
Global Id:	T0603791315
Action Type:	Other
Date:	03/14/2001
Action:	Leak Reported
Global Id:	T0603791315
Action Type:	RESPONSE
Date:	03/09/2006
Action:	Soil and Water Investigation Report
Global Id:	T0603791315
Action Type:	RESPONSE
Date:	03/09/2006
Action:	Request for Closure
Global Id:	T0603791315
Action Type:	RESPONSE
Date:	06/15/2006
Action:	Risk Assessment Report
Global Id:	T0603791315
Action Type:	ENFORCEMENT
Date:	08/28/2003

TOSCO - 76 STATION #1000 (FORMER) (Continued) **1000166682**

Action: Staff Letter

Global Id: T0603791315
Action Type: ENFORCEMENT
Date: 04/05/2004
Action: Staff Letter

Global Id: T0603791315
Action Type: RESPONSE
Date: 02/13/2004
Action: Soil and Water Investigation Report

LUST:
Global Id: T0603791315
Status: Open - Case Begin Date
Status Date: 03/14/2001

Global Id: T0603791315
Status: Open - Site Assessment
Status Date: 03/14/2001

Global Id: T0603791315
Status: Open - Verification Monitoring
Status Date: 03/14/2001

Global Id: T0603791315
Status: Open - Site Assessment
Status Date: 09/07/2001

Global Id: T0603791315
Status: Open - Site Assessment
Status Date: 10/31/2001

Global Id: T0603791315
Status: Open - Site Assessment
Status Date: 02/06/2002

Global Id: T0603791315
Status: Open - Remediation
Status Date: 07/01/2003

Global Id: T0603791315
Status: Open - Remediation
Status Date: 10/04/2005

Global Id: T0603791315
Status: Open - Verification Monitoring
Status Date: 12/13/2005

Global Id: T0603791315
Status: Completed - Case Closed
Status Date: 09/14/2006

HIST UST:
Name: SERVICE STATION 1000

TOSCO - 76 STATION #1000 (FORMER) (Continued) **1000166682**

Address:	3033 WILSHIRE BLVD
City,State,Zip:	LOS ANGELES, CA 90005
File Number:	00028f58
URL:	
Region:	STATE
Facility ID:	00000003905
Facility Type:	Gas Station
Other Type:	Not reported
Contact Name:	WILLIAM K. SHIMABUKU
Telephone:	2133845947
Owner Name:	UNION OIL COMPANY OF CALIFORNI
Owner Address:	3701 WILSHIRE BOULEVARD-SUITE
Owner City,St,Zip:	LOS ANGELES, CA 90010
Total Tanks:	0003
Tank Num:	001
Container Num:	10000-4
Year Installed:	1954
Tank Capacity:	00000280
Tank Used for:	WASTE
Type of Fuel:	WASTE OIL
Container Construction Thickness:	Not reported
Leak Detection:	Stock Inventor, Pressure Test, 10
Tank Num:	001
Container Num:	1
Year Installed:	Not reported
Tank Capacity:	00000180
Tank Used for:	WASTE
Type of Fuel:	WASTE OIL
Container Construction Thickness:	Not reported
Leak Detection:	None
Tank Num:	002
Container Num:	1000-2
Year Installed:	1982
Tank Capacity:	00011763
Tank Used for:	PRODUCT
Type of Fuel:	PREMIUM
Container Construction Thickness:	Not reported
Leak Detection:	Stock Inventor, Pressure Test, 10
Tank Num:	003
Container Num:	1000-1
Year Installed:	1982
Tank Capacity:	00011763
Tank Used for:	PRODUCT
Type of Fuel:	UNLEADED
Container Construction Thickness:	Not reported
Leak Detection:	Stock Inventor, Pressure Test, 10

Click here for Geo Tracker PDF:

L82 **CENTRAL CITY APARTMENTS LP** **CA UST** **U004305490**
South **3055 W WILSHIRE BLVD SU 1120** **N/A**
1/8-1/4 **LOS ANGELES, CA 90010**
0.152 mi.
801 ft. **Site 3 of 12 in cluster L**

Relative: LOS ANGELES UST:
Lower
Actual: Name: CENTRAL CITY APARTMENTS LP
263 ft. Address: 3055 W WILSHIRE BLVD SU 1120
City,State,Zip: LOS ANGELES, CA 90010
Facility ID: FA0002083
Last Run Date: 12/01/2024
Status: INACTIVE

L83 **O E F INC** **RCRA-SQG** **1001486922**
South **3055 WILSHIRE BLVD** **FINDS** **CAR000053884**
1/8-1/4 **LOS ANGELES, CA 90010** **ECHO**
0.152 mi. **CA HWTS**
801 ft. **Site 4 of 12 in cluster L** **CA HAZNET**

Relative: RCRA Listings:
Lower
Actual: Date Form Received by Agency: 19990628
263 ft. Handler Name: O E F Inc
Handler Address: 3055 Wilshire Blvd
Handler City,State,Zip: LOS ANGELES, CA 90010
EPA ID: CAR000053884
Contact Name: BRUCE MANNING
Contact Address: 100 E CORSON STE 210
Contact City,State,Zip: PASADENA, CA 91103
Contact Telephone: 626-356-1009
Contact Fax: Not reported
Contact Email: Not reported
Contact Title: Not reported
EPA Region: 09
Land Type: Private
Federal Waste Generator Description: Small Quantity Generator
Non-Notifier: Not reported
Biennial Report Cycle: Not reported
Accessibility: Not reported
Active Site Indicator: Handler Activities
State District Owner: Not reported
State District: Not reported
Mailing Address: 100 E CORSON STE 210
Mailing City,State,Zip: PASADENA, CA 91103
Owner Name: Operating Engineers Funds
Owner Type: Private
Operator Name: Not reported
Operator Type: Not reported
Short-Term Generator Activity: No
Importer Activity: No
Mixed Waste Generator: No
Transporter Activity: No
Transfer Facility Activity: No
Recycler Activity with Storage: No
Small Quantity On-Site Burner Exemption: No
Smelting Melting and Refining Furnace Exemption: No
Underground Injection Control: No
Off-Site Waste Receipt: No
Universal Waste Indicator: No
Universal Waste Destination Facility: No

O E F INC (Continued) **1001486922**

Federal Universal Waste:	No
Active Site State-Reg Handler:	---
Federal Facility Indicator:	Not reported
Hazardous Secondary Material Indicator:	N
Sub-Part K Indicator:	Not reported
2018 GPRA Permit Baseline:	Not on the Baseline
2018 GPRA Renewals Baseline:	Not on the Baseline
202 GPRA Corrective Action Baseline:	No
Subject to Corrective Action Universe:	No
Non-TSDFs Where RCRA CA has Been Imposed Universe:	No
Corrective Action Priority Ranking:	No NCAPS ranking
Environmental Control Indicator:	No
Institutional Control Indicator:	No
Human Exposure Controls Indicator:	N/A
Groundwater Controls Indicator:	N/A
Significant Non-Complier Universe:	No
Unaddressed Significant Non-Complier Universe:	No
Addressed Significant Non-Complier Universe:	No
Significant Non-Complier With a Compliance Schedule Universe:	No
Financial Assurance Required:	Not reported
Handler Date of Last Change:	20021007
Recognized Trader-Importer:	No
Recognized Trader-Exporter:	No
Importer of Spent Lead Acid Batteries:	No
Exporter of Spent Lead Acid Batteries:	No
Recycler Activity Without Storage:	No
Manifest Broker:	No
Sub-Part P Indicator:	No

Hazardous Waste Summary:

Waste Code:	D009
Waste Description:	Mercury

Handler - Owner Operator:

Owner/Operator Indicator:	Owner
Owner/Operator Name:	OPERATING ENGINEERS FUNDS
Legal Status:	Private
Date Became Current:	Not reported
Date Ended Current:	Not reported
Owner/Operator Address:	100 E CORSON STE 210
Owner/Operator City,State,Zip:	PASADENA, CA 91103
Owner/Operator Telephone:	626-356-1009
Owner/Operator Telephone Ext:	Not reported
Owner/Operator Fax:	Not reported
Owner/Operator Email:	Not reported

Historic Generators:

Receive Date:	19990628
Handler Name: O E F INC	
Federal Waste Generator Description:	Small Quantity Generator
State District Owner:	Not reported
Large Quantity Handler of Universal Waste:	No
Recognized Trader Importer:	No
Recognized Trader Exporter:	No
Spent Lead Acid Battery Importer:	No

O E F INC (Continued) **1001486922**

Spent Lead Acid Battery Exporter: No
Current Record: Yes
Non Storage Recycler Activity: Not reported
Electronic Manifest Broker: Not reported

List of NAICS Codes and Descriptions:
NAICS Codes: No NAICS Codes Found

Facility Has Received Notices of Violations:
Violations: No Violations Found

Evaluation Action Summary:
Evaluations: No Evaluations Found

FINDS:
Registry ID: 110002928743

Click Here for FRS Facility Detail Report:

Environmental Interest/Information System:
The Resource Conservation and Recovery Act Information System (RCRAInfo) is EPA's comprehensive information system in support of the Resource Conservation and Recovery Act (RCRA) of 1976 and the Hazardous and Solid Waste Amendments (HSWA) of 1984. It tracks many types of information about generators, transporters, treaters, storers, and disposers of hazardous waste.

Click this hyperlink while viewing on your computer to access additional FINDS: detail in the EDR Site Report.

ECHO:
Envid: 1001486922
Registry ID: 110002928743

DFR URL:
Name: O E F INC
Address: 3055 WILSHIRE BLVD
City,State,Zip: LOS ANGELES, CA 90010

HWTS:
Name: O E F INC
Address: 3055 WILSHIRE BLVD
Address 2: Not reported
City,State,Zip: LOS ANGELES, CA 90010
EPA ID: CAR000053884
Inactive Date: 06/30/2000
Create Date: 04/26/2000
Last Act Date: Not reported
Mailing Name: Not reported
Mailing Address: 100 E CORSON STE 210
Mailing Address 2: Not reported
Mailing City,State,Zip: PASADENA, CA 911030000
Owner Name: OPERATING ENGINEERS FUNDS
Owner Address: Not reported
Owner Address 2: Not reported

O E F INC (Continued) **1001486922**

Owner City,State,Zip:	Not reported
Owner Phone:	Not reported
Owner Fax:	Not reported
Contact Name:	OPERATING ENGINEERS FUNDS
Contact Address:	INACT 00VQ FINAL NOTICE - BATCH
Contact Address 2:	Not reported
City,State,Zip:	999990000
Contact Phone:	Not reported
Contact Fax:	Not reported
Facility Status:	Inactive
Facility Type:	PERMANENT
Category:	FEDERAL
Latitude:	34.061877
Longitude:	-118.290092

HAZNET:

Name:	O E F INC
Address:	3055 WILSHIRE BLVD
Address 2:	Not reported
City,State,Zip:	LOS ANGELES, CA 900100000
Contact:	OPERATING ENGINEERS FUNDS
Telephone:	--
Mailing Name:	Not reported
Mailing Address:	100 E CORSON STE 210
Year:	2000
Gepaid:	CAR000053884
TSD EPA ID:	MNR000000588
CA Waste Code:	261 - Polychlorinated biphenyls and material containing PCBs
Disposal Method:	-
Tons:	10.6673

Additional Information:

Year:	2000
Gen EPA ID:	CAR000053884
Shipment Date:	20000205
Creation Date:	11/14/2000 0:00:00
Receipt Date:	20000217
Manifest ID:	99543027
Trans EPA ID:	CAD076548635
Trans Name:	Not reported
Trans 2 EPA ID:	Not reported
Trans 2 Name:	Not reported
TSDF EPA ID:	MNR000000588
Trans Name:	Not reported
TSDF Alt EPA ID:	Not reported
TSDF Alt Name:	Not reported
Waste Code Description:	261 - Not reported
RCRA Code:	Not reported
Meth Code:	- Not reported
Quantity Tons:	10.6673
Waste Quantity:	9680
Quantity Unit:	K
Additional Code 1:	Not reported

O E F INC (Continued) **1001486922**

Additional Code 2:	Not reported
Additional Code 3:	Not reported
Additional Code 4:	Not reported
Additional Code 5:	Not reported

L84 **OEF INC - WILSHIRE CENTRE BUILDING** **MN MANIFEST** **S119125055**
South **3055 WILSHIRE BLVD** **N/A**
1/8-1/4 **LOS ANGELES, CA 90010**
0.152 mi.
801 ft. **Site 5 of 12 in cluster L**

Relative:
Lower

Actual:
263 ft.

MN MANIFEST:

Name:	OEF INC - WILSHIRE CENTRE BUILDING
Address:	3055 WILSHIRE BLVD
City,State,Zip:	LOS ANGELES, CA 90010-1108
Manifest ID:	660777
Generator ID:	CAR000053884
Generator AI ID:	48208
Transporter 1 ID:	CAD076548635
Transporter 1 AI ID:	45061
Transporter 1 AI Name:	High Voltage Transformer Serv
Transporter 1 Address:	233 Viking Ave
Transporter 1 City:	Brea
Transporter 1 State:	CA
Transporter 1 ZIP:	92821-3820
Transporter 2 ID:	Not reported
Transporter 2 AI ID:	Not reported
Transporter 2 AI Name:	Not reported
Transporter 2 Address:	Not reported
Transporter 2 City:	Not reported
Transporter 2 State:	Not reported
Transporter 2 ZIP:	Not reported
TSD ID:	MNR000000588
TSD AI ID:	27514
TSD AI Name:	Luminaire Recyclers Inc - Saint Paul
TSD Address:	2161 University Ave W Ste 206
TSD City:	Saint Paul
TSD State:	MN
TSD Zip:	55114
Gen Copy Recd Date:	Not reported
Fac Copy Recd Date:	2000-02-24 00:00:00
Gen Ship Date:	2000-02-05 00:00:00
Trans 1 Recd Date:	2000-02-05 00:00:00
Trans 2 Recd Date:	Not reported
Tsd Recd Date:	2000-02-17 00:00:00
Comments:	Not reported

Contact:

Generator AI ID:	48208
Generator ID:	CAR000053884
Generator AI Name:	OEF Inc - Wilshire Centre Building
Generator Contact:	John Gates
Contact Address:	3055 Wilshire Blvd
Contact City:	Los Angeles
Contact State:	CA
Contact Zip:	90010
Contact Email:	Not reported
Contact Phone:	305-903-5605

OEF INC - WILSHIRE CENTRE BUILDING (Continued) **S119125055**

Detail:

Manifest ID:	660777
Manifest Row:	1
Haz Material Name:	RQ PCBS
Haz Class Number:	9
UN NA Number:	UN2315
Packing Group Number:	II
Container Qty:	13
Container Code:	DMML
Waste Qty:	9680
Waste Units Code:	AL
Waste Code List:	MN03

L85 **CENTRAL CITY APARTMENTS LP** **CA HAZMAT LA** **S123541996**
South **3055 W WILSHIRE BLVD SU 1120** **N/A**
1/8-1/4 **LOS ANGELES, CA 90010**
0.152 mi.
801 ft. **Site 6 of 12 in cluster L**

Relative: LOS ANGELES HM:
Lower

Name:	CENTRAL CITY APARTMENTS LP
Address:	3055 W WILSHIRE BLVD SU 1120
City,State,Zip:	LOS ANGELES, CA 90010
Facility ID:	FA0002083
Last Run Date:	12/01/2024
Status:	INACTIVE

Actual:
263 ft.

L86 **UNI DENTAL GROUP** **RCRA NonGen / NLR** **1024814550**
South **3055 WILSHIRE BLVD STE 110** **CAL000309506**
1/8-1/4 **LOS ANGELES, CA 90010**
0.152 mi.
801 ft. **Site 7 of 12 in cluster L**

Relative: RCRA Listings:
Lower

Date Form Received by Agency:	20060725
Handler Name:	Uni Dental Group
Handler Address:	3055 Wilshire Blvd Ste 110
Handler City,State,Zip:	LOS ANGELES, CA 90010-1118
EPA ID:	CAL000309506
Contact Name:	JASON KANG
Contact Address:	3055 WILSHIRE BLVD STE 110
Contact City,State,Zip:	LOS ANGELES, CA 90010
Contact Telephone:	213-385-5097
Contact Fax:	213-480-0374
Contact Email:	UNIDENTALGROUP@HOTMAIL.COM
Contact Title:	Not reported
EPA Region:	09
Land Type:	Not reported
Federal Waste Generator Description:	Not a generator, verified
Non-Notifier:	Not reported
Biennial Report Cycle:	Not reported
Accessibility:	Not reported
Active Site Indicator:	Handler Activities
State District Owner:	Not reported
State District:	Not reported

Actual:
263 ft.

UNI DENTAL GROUP (Continued) **1024814550**

Mailing Address:		3055 WILSHIRE BLVD STE 110
Mailing City,State,Zip:		LOS ANGELES, CA 90010-1118
Owner Name:	Jason Kang	
Owner Type:		Other
Operator Name:	Jason Kang	
Operator Type:		Other
Short-Term Generator Activity:		No
Importer Activity:		No
Mixed Waste Generator:		No
Transporter Activity:		No
Transfer Facility Activity:		No
Recycler Activity with Storage:		No
Small Quantity On-Site Burner Exemption:		No
Smelting Melting and Refining Furnace Exemption:		No
Underground Injection Control:		No
Off-Site Waste Receipt:		No
Universal Waste Indicator:		Yes
Universal Waste Destination Facility:		Yes
Federal Universal Waste:		No
Active Site State-Reg Handler:		---
Federal Facility Indicator:		Not reported
Hazardous Secondary Material Indicator:		N
Sub-Part K Indicator:		Not reported
2018 GPRA Permit Baseline:		Not on the Baseline
2018 GPRA Renewals Baseline:		Not on the Baseline
202 GPRA Corrective Action Baseline:		No
Subject to Corrective Action Universe:		No
Non-TSDFs Where RCRA CA has Been Imposed Universe:		No
Corrective Action Priority Ranking:		No NCAPS ranking
Environmental Control Indicator:		No
Institutional Control Indicator:		No
Human Exposure Controls Indicator:		N/A
Groundwater Controls Indicator:		N/A
Significant Non-Complier Universe:		No
Unaddressed Significant Non-Complier Universe:		No
Addressed Significant Non-Complier Universe:		No
Significant Non-Complier With a Compliance Schedule Universe:		No
Financial Assurance Required:		Not reported
Handler Date of Last Change:		20180905
Recognized Trader-Importer:		No
Recognized Trader-Exporter:		No
Importer of Spent Lead Acid Batteries:		No
Exporter of Spent Lead Acid Batteries:		No
Recycler Activity Without Storage:		No
Manifest Broker:		No
Sub-Part P Indicator:		No

Handler - Owner Operator:

Owner/Operator Indicator:	Owner
Owner/Operator Name: JASON KANG	
Legal Status:	Other
Date Became Current:	Not reported
Date Ended Current:	Not reported
Owner/Operator Address:	3055 WILSHIRE BLVD STE 110
Owner/Operator City,State,Zip:	LOS ANGELES, CA 90010-1118
Owner/Operator Telephone:	213-385-5097

UNI DENTAL GROUP (Continued) **1024814550**

Owner/Operator Telephone Ext:	Not reported
Owner/Operator Fax:	Not reported
Owner/Operator Email:	Not reported
Owner/Operator Indicator:	Operator
Owner/Operator Name: JASON KANG	
Legal Status:	Other
Date Became Current:	Not reported
Date Ended Current:	Not reported
Owner/Operator Address:	3055 WILSHIRE BLVD STE 110
Owner/Operator City,State,Zip:	LOS ANGELES, CA 90010
Owner/Operator Telephone:	213-385-5097
Owner/Operator Telephone Ext:	Not reported
Owner/Operator Fax:	Not reported
Owner/Operator Email:	Not reported

Historic Generators:

Receive Date:	20060725
Handler Name: UNI DENTAL GROUP	
Federal Waste Generator Description:	Not a generator, verified
State District Owner:	Not reported
Large Quantity Handler of Universal Waste:	No
Recognized Trader Importer:	No
Recognized Trader Exporter:	No
Spent Lead Acid Battery Importer:	No
Spent Lead Acid Battery Exporter:	No
Current Record:	Yes
Non Storage Recycler Activity:	Not reported
Electronic Manifest Broker:	Not reported

List of NAICS Codes and Descriptions:

NAICS Code:	62121
NAICS Description:	Offices Of Dentists

Facility Has Received Notices of Violations:

Violations:	No Violations Found

Evaluation Action Summary:

Evaluations:	No Evaluations Found

F87 **OBAYASHI AMERICA CO** **CA UST** **U004374716**
SSE **2975 W WILSHIRE BLVD** **N/A**
1/8-1/4 **LOS ANGELES, CA 90010**
0.153 mi.
809 ft. **Site 5 of 7 in cluster F**

Relative:
Lower

Actual:
257 ft.

LOS ANGELES UST:

Name:	OBAYASHI AMERICA CO
Address:	2975 W WILSHIRE BLVD
City,State,Zip:	LOS ANGELES, CA 900101115
Facility ID:	FA0013368
Last Run Date:	01/01/1900
Status:	Inactive

F88 **UNK** **CA SWEEPS UST** **S101583594**
SSE **2975 WILSHIRE** **CA FID UST** **N/A**
1/8-1/4 **LOS ANGELES, CA 90010**
0.153 mi.
809 ft. **Site 6 of 7 in cluster F**

Relative: **Lower**

Actual: **257 ft.**

SWEEPS UST:

Name:	UNK
Address:	2975 WILSHIRE
City:	LOS ANGELES
Status:	Not reported
Comp Number:	7641
Number:	Not reported
Board Of Equalization:	Not reported
Referral Date:	Not reported
Action Date:	Not reported
Created Date:	Not reported
Owner Tank Id:	Not reported
SWRCB Tank Id:	Not reported
Tank Status:	Not reported
Capacity:	Not reported
Active Date:	Not reported
Tank Use:	Not reported
STG:	Not reported
Content:	Not reported
Number Of Tanks:	Not reported

CA FID UST:

Facility ID:	19004792
Regulated By:	UTNKI
Regulated ID:	Not reported
Cortese Code:	Not reported
SIC Code:	Not reported
Facility Phone:	2130000000
Mail To:	Not reported
Mailing Address:	2975 WILSHIRE BLVD
Mailing Address 2:	Not reported
Mailing City,St,Zip:	LOS ANGELES 900100000
Contact:	Not reported
Contact Phone:	Not reported
DUNs Number:	Not reported
NPDES Number:	Not reported
EPA ID:	Not reported
Comments:	Not reported
Status:	Inactive

F89 **OBAYASHI AMERICA CO** **CA HAZMAT LA** **S123545668**
SSE **2975 W WILSHIRE BLVD** **N/A**
1/8-1/4 **LOS ANGELES, CA 90010**
0.153 mi.
809 ft. **Site 7 of 7 in cluster F**

Relative: **Lower**

Actual: **257 ft.**

LOS ANGELES HM:

Name:	OBAYASHI AMERICA CO
Address:	2975 W WILSHIRE BLVD
City,State,Zip:	LOS ANGELES, CA 90010
Facility ID:	FA0013368
Last Run Date:	12/01/2024
Status:	INACTIVE

O90 **425 SHATTO PLACE** **CA HWTS** **S123051988**
NW **425 SHATTO PLACE** **CA HAZNET** **N/A**
1/8-1/4 **LOS ANGELES, CA 90010** **CA HAZMAT LA**
0.155 mi. **CA CERS**
818 ft. **Site 1 of 24 in cluster O**

Relative:
Lower

Actual:
246 ft.

HWTS:

Name:	425 SHATTO PLACE
Address:	425 SHATTO PLACE
Address 2:	Not reported
City,State,Zip:	LOS ANGELES, CA 90010
EPA ID:	CAC002901788
Inactive Date:	08/04/2017
Create Date:	03/16/2017
Last Act Date:	Not reported
Mailing Name:	Not reported
Mailing Address:	3780 WILSHIRE BLVD
Mailing Address 2:	Not reported
Mailing City,State,Zip:	LOS ANGELES, CA 90010
Owner Name:	THE WILTERN CENTER/SHATTO CORP
Owner Address:	3780 WILSHIRE BLVD
Owner Address 2:	Not reported
Owner City,State,Zip:	LOS ANGELES, CA 90010
Owner Phone:	Not reported
Owner Fax:	Not reported
Contact Name:	DERECK RASCON
Contact Address:	3780 WILSHIRE BLVD
Contact Address 2:	Not reported
City,State,Zip:	LOS ANGELES, CA 90010
Contact Phone:	Not reported
Contact Fax:	Not reported
Facility Status:	Inactive
Facility Type:	TEMPORARY
Category:	STATE
Latitude:	34.066304
Longitude:	-118.289973

HAZNET:

Name:	425 SHATTO PLACE
Address:	425 SHATTO PLACE
Address 2:	Not reported
City,State,Zip:	LOS ANGELES, CA 90010
Contact:	DERECK RASCON
Telephone:	2137397811
Mailing Name:	Not reported
Mailing Address:	3780 WILSHIRE BLVD
Year:	2017
Gepaid:	CAC002901788
TSD EPA ID:	AZC950823111
CA Waste Code:	151 - Asbestos containing waste
Disposal Method:	H132 - Landfill Or Surface Impoundment That Will Be Closed As Landfill(To Include On-Site Treatment And/Or Stabilization)
Tons:	0.46

Additional Information:

Year:	2017

425 SHATTO PLACE (Continued) **S123051988**

Gen EPA ID:	CAC002901788
Shipment Date:	20170325
Creation Date:	5/11/2018 18:34:02
Receipt Date:	20170403
Manifest ID:	016666941JJK
Trans EPA ID:	CAL000160111
Trans Name:	ALLIANCE ENVIRONMENTAL GROUP
Trans 2 EPA ID:	CAR000049064
Trans 2 Name:	ECTI
TSDF EPA ID:	AZC950823111
Trans Name:	LA PAZ COUNTY LANDFILL
TSDF Alt EPA ID:	Not reported
TSDF Alt Name:	Not reported
Waste Code Description:	151 - Asbestos-containing waste
RCRA Code:	Not reported
Meth Code:	H132 - Landfill Or Surface Impoundment That Will Be Closed As Landfill(To Include On-Site Treatment And/Or Stabilization)
Quantity Tons:	0.23
Waste Quantity:	1
Quantity Unit:	Y
Additional Code 1:	Not reported
Additional Code 2:	Not reported
Additional Code 3:	Not reported
Additional Code 4:	Not reported
Additional Code 5:	Not reported
Shipment Date:	20170318
Creation Date:	Not reported
Receipt Date:	Not reported
Manifest ID:	016666901JJK
Trans EPA ID:	CAL000160111
Trans Name:	ALLIANCE ENVIRONMENTAL GROUP
Trans 2 EPA ID:	CAR000049064
Trans 2 Name:	ECTI
TSDF EPA ID:	AZC950823111
Trans Name:	LA PAZ COUNTY LANDFILL
TSDF Alt EPA ID:	Not reported
TSDF Alt Name:	Not reported
Waste Code Description:	- Not reported
RCRA Code:	Not reported
Meth Code:	H132 - Landfill Or Surface Impoundment That Will Be Closed As Landfill(To Include On-Site Treatment And/Or Stabilization)
Quantity Tons:	Not reported
Waste Quantity:	Not reported
Quantity Unit:	Not reported
Additional Code 1:	Not reported
Additional Code 2:	Not reported
Additional Code 3:	Not reported
Additional Code 4:	Not reported
Additional Code 5:	Not reported
Shipment Date:	20170318
Creation Date:	5/11/2018 18:33:30
Receipt Date:	20170330
Manifest ID:	016666901JJK
Trans EPA ID:	CAL000160111

425 SHATTO PLACE (Continued) **S123051988**

Trans Name:	ALLIANCE ENVIRONMENTAL GROUP
Trans 2 EPA ID:	CAR000049064
Trans 2 Name:	ECTI
TSDF EPA ID:	AZC950823111
Trans Name:	LA PAZ COUNTY LANDFILL
TSDF Alt EPA ID:	Not reported
TSDF Alt Name:	Not reported
Waste Code Description:	151 - Asbestos-containing waste
RCRA Code:	Not reported
Meth Code:	H132 - Landfill Or Surface Impoundment That Will Be Closed As Landfill(To Include On-Site Treatment And/Or Stabilization)
Quantity Tons:	0.23
Waste Quantity:	1
Quantity Unit:	Y
Additional Code 1:	Not reported
Additional Code 2:	Not reported
Additional Code 3:	Not reported
Additional Code 4:	Not reported
Additional Code 5:	Not reported

LOS ANGELES HM:

Name:	AT&T MOBILITY - SHATTO PL (USID51196)
Address:	425 SHATTO PL
City,State,Zip:	LOS ANGELES, CA 90020
Facility ID:	FA0037307
Last Run Date:	12/01/2024
Status:	ACTIVE

CERS:

Name:	AT&T MOBILITY - SHATTO PLACE (USID51196)
Address:	425 SHATTO PL
City,State,Zip:	LOS ANGELES, CA 90020
Site ID:	8893
CERS ID:	10587727
CERS Description:	Chemical Storage Facilities

Evaluation:

Eval General Type:	Compliance Evaluation Inspection
Eval Date:	02-23-2017
Violations Found:	No
Eval Type:	Routine done by local agency
Eval Notes:	30 batteries x 2.5 gallons
Eval Division:	Los Angeles City Fire Department
Eval Program:	HMRRP
Eval Source:	CERS,

Eval General Type:	Compliance Evaluation Inspection
Eval Date:	04-14-2020
Violations Found:	No
Eval Type:	Routine done by local agency
Eval Notes:	Photographs were given by: Nancy Tran. The Business Activities, Owner/Operator Identification, Hazardous Materials Inventory, Site Map, Emergency Response/Contingency Plan and Employee Training Plan sections were reviewed in CERS. Review and correct any violations indicated previously in this report, on or before the COMPLY BY date associated with each violation. NOTE: The LAMC, Sections (L.A.M.C. SECTION 57.105.1.4; 57.120.3; 57.121.2 and 57.121.2.1.) requires

425 SHATTO PLACE (Continued) **S123051988**

businesses that store, use or handle hazardous materials in the City of Los Angeles to obtain a Consolidated Permit from the Los Angeles Fire Department CUPA **** Annual submission of a Hazardous Materials Business Plan into California Environmental Reporting System (CERS) is required between January 1 and March 1 of every year. Per L.A.M.C. 57.121.3.5, failure to submit the required hazardous material business plan (HMBP) information annually into CERS within the established reporting period, may result in a [Truncated]

Eval Division: Los Angeles City Fire Department
Eval Program: HMRRP
Eval Source: CERS,

Eval General Type: Compliance Evaluation Inspection
Eval Date: 05-25-2023
Violations Found: No
Eval Type: Routine done by local agency
Eval Notes: Consent to enter, inspect and take photographs was given by: NANCY TRAN The Business Activities, Owner/Operator Identification, Hazardous Materials Inventory, Site Map, Emergency Response/Contingency Plan and Employee Training Plan sections were reviewed in CERS and field verified. Review and correct any violations indicated previously in this report, on or before the COMPLY BY date associated with each violation. NOTE: The LAMC, Sections (L.A.M.C. SECTION 57.105.1.4; 57.120.3; 57.121.2 and 57.121.2.1.) requires businesses that store, use or handle hazardous materials in the City of Los Angeles to obtain a Consolidated Permit from the Los Angeles Fire Department CUPA **** Annual submission of a Hazardous Materials Business Plan into California Environmental Reporting System (CERS) is required between January 1 and March 1 of every year. Per L.A.M.C. 57.121.3.5, failure to submit the required hazardous material business plan (HMBP) information annually into CERS within [Truncated]

Eval Division: Los Angeles City Fire Department
Eval Program: HMRRP
Eval Source: CERS,

Coordinates:
Site ID: 8893
Facility Name: AT&T Mobility - SHATTO PLACE (USID51196)
Env Int Type Code: HMBP
Program ID: 10587727
Coord Name: Not reported
Ref Point Type Desc: Center of a facility or station.,
Latitude: 34.066270
Longitude: -118.290390

Affiliation:
Affiliation Type Desc: Facility Mailing Address
Entity Name: Mailing Address
Entity Title: Not reported
Affiliation Address: 311 S. Akard Street, Floor 12
Affiliation City: Dallas
Affiliation State: TX
Affiliation Country: Not reported
Affiliation Zip: 75202
Affiliation Phone: ,

425 SHATTO PLACE (Continued) **S123051988**

Affiliation Type Desc:	Environmental Contact
Entity Name:	AT&T EH&S Hotline - Option #1
Entity Title:	Not reported
Affiliation Address:	311 S. Akard Street, Floor 12
Affiliation City:	Dallas
Affiliation State:	TX
Affiliation Country:	Not reported
Affiliation Zip:	75202
Affiliation Phone:	,

Affiliation Type Desc:	Identification Signer
Entity Name:	Jeremy McGrue
Entity Title:	National EPCRA Manager
Affiliation Address:	Not reported
Affiliation City:	Not reported
Affiliation State:	Not reported
Affiliation Country:	Not reported
Affiliation Zip:	Not reported
Affiliation Phone:	,

Affiliation Type Desc:	Operator
Entity Name:	AT&T Mobility
Entity Title:	Not reported
Affiliation Address:	Not reported
Affiliation City:	Not reported
Affiliation State:	Not reported
Affiliation Country:	Not reported
Affiliation Zip:	Not reported
Affiliation Phone:	(800) 566-9347,

Affiliation Type Desc:	Parent Corporation
Entity Name:	AT&T Mobility
Entity Title:	Not reported
Affiliation Address:	Not reported
Affiliation City:	Not reported
Affiliation State:	Not reported
Affiliation Country:	Not reported
Affiliation Zip:	Not reported
Affiliation Phone:	,

Affiliation Type Desc:	CUPA District
Entity Name:	Los Angeles City Fire Department
Entity Title:	Not reported
Affiliation Address:	200 North Main Street, Room 1780
Affiliation City:	Los Angeles
Affiliation State:	CA
Affiliation Country:	Not reported
Affiliation Zip:	90012
Affiliation Phone:	(213) 978-3680,

Affiliation Type Desc:	Document Preparer
Entity Name:	Peter Burnell, Sigma Consultants, Inc.
Entity Title:	Not reported
Affiliation Address:	Not reported
Affiliation City:	Not reported
Affiliation State:	Not reported
Affiliation Country:	Not reported

425 SHATTO PLACE (Continued) **S123051988**

Affiliation Zip:	Not reported
Affiliation Phone:	,
Affiliation Type Desc:	Legal Owner
Entity Name:	New Cingular Wireless PCS, LLC dba AT&T Mobility
Entity Title:	Not reported
Affiliation Address:	311 S. Akard Street, Floor 12
Affiliation City:	Dallas
Affiliation State:	TX
Affiliation Country:	United States
Affiliation Zip:	75202
Affiliation Phone:	(469) 295-2319,

M91 **CA UST** **U004301766**
SSE **2961 WILSHIRE BLVD** **N/A**
1/8-1/4 **LOS ANGELES, CA**
0.158 mi.
834 ft. **Site 2 of 6 in cluster M**

Relative: LOS ANGELES UST:
Lower

Name:	Not reported
Address:	2961 WILSHIRE BLVD
City,State,Zip:	LOS ANGELES, CA
Facility ID:	Not reported
Last Run Date:	01/01/1900
Status:	HISTORICAL

Actual:
255 ft.

M92 **SHERATON TOWN HOUSE** **CA LUST** **S102523293**
SSE **2961 WILSHIRE BLVD** **CA Cortese** **N/A**
1/8-1/4 **LOS ANGELES, CA 90010** **CA HIST CORTESE**
0.158 mi. **CA CERS**
834 ft. **Site 3 of 6 in cluster M**

Relative: LUST:
Lower

Name:	SHERATON TOWN HOUSE
Address:	2961 WILSHIRE BLVD
City,State,Zip:	LOS ANGELES, CA 90010
Lead Agency:	LOS ANGELES RWQCB (REGION 4)
Case Type:	LUST Cleanup Site

Actual:
255 ft.

Geo Track:

Global Id:	T0603700488
Latitude:	34.0624150442416
Longitude:	-118.285937488276
Status:	Completed - Case Closed
Status Date:	01/31/1997
Case Worker:	YR
RB Case Number:	900100061
Local Agency:	LOS ANGELES, CITY OF
File Location:	Not reported
Local Case Number:	Not reported
Potential Media Affect:	Soil
Potential Contaminants of Concern:	Diesel
EPA Region:	9
Coordinate Source:	Google Map Move

SHERATON TOWN HOUSE (Continued) **S102523293**

Quantity Released Gallons:	Not reported
Begin Date:	01/24/1997
Leak Reported Date:	01/24/1997
How Discovered:	Not reported
How Discovered Description:	Not reported
Discharge Source:	Not reported
Discharge Cause:	Not reported
Stop Method:	Not reported
Stop Description:	Not reported
No Further Action Date:	01/31/1997
CA Water Watershed Name:	Santa Monica Bay - Interior Santa Monica Bay - Wilshire (404.63)
Dwr Groundwater Subbasin Name:	Coastal Plain Of Los Angeles - Central (4-011.04)
Disadvantaged Community:	Disadvantaged Community
CA Enviroscreen 3 Score:	66-70%
CA Enviroscreen 4 Score:	75-80%
Military DOD Site:	No
Facility Project Subtype:	Not reported
RWQCB Region:	LOS ANGELES RWQCB (REGION 4)
Claim Number:	Not reported
Claim Status:	Not reported
Site History:	Not reported

LUST:

Global Id:	T0603700488
Contact Type:	Local Agency Caseworker
Contact Name:	ELOY LUNA
Organization Name:	LOS ANGELES, CITY OF
Address:	200 North Main Street, Suite 1780
City:	LOS ANGELES
Email:	eloy.luna@lacity.org
Phone Number:	Not reported

Global Id:	T0603700488
Contact Type:	Regional Board Caseworker - Primary Caseworker
Contact Name:	YUE RONG
Organization Name:	LOS ANGELES RWQCB (REGION 4)
Address:	320 W. 4TH ST., SUITE 200
City:	Los Angeles
Email:	yrong@waterboards.ca.gov
Phone Number:	Not reported

LUST:

Global Id:	T0603700488
Action Type:	ENFORCEMENT
Date:	01/31/1997
Action:	Closure/No Further Action Letter

Global Id:	T0603700488
Action Type:	Other
Date:	01/24/1997
Action:	Leak Reported

LUST:

Global Id:	T0603700488
Status:	Open - Case Begin Date
Status Date:	01/24/1997

SHERATON TOWN HOUSE (Continued) **S102523293**

Global Id: T0603700488
Status: Open - Site Assessment
Status Date: 01/24/1997

Global Id: T0603700488
Status: Completed - Case Closed
Status Date: 01/31/1997

LUST REG 4:
Region: 4
Regional Board: 04
County: Los Angeles
Facility Id: 900100061
Status: Case Closed
Substance: Diesel
Substance Quantity: Not reported
Local Case No: Not reported
Case Type: Soil
Abatement Method Used at the Site: Not reported
Global ID: T0603700488
W Global ID: Not reported
Staff: UNK
Local Agency: 19050
Cross Street: VIRGIL
Enforcement Type: Not reported
Date Leak Discovered: Not reported
Date Leak First Reported: 1/24/1997
Date Leak Record Entered: 1/27/1997
Date Confirmation Began: Not reported
Date Leak Stopped: Not reported
Date Case Last Changed on Database: 1/24/1997
Date the Case was Closed: 1/31/1997
How Leak Discovered: Not reported
How Leak Stopped: Not reported
Cause of Leak: Not reported
Leak Source: Not reported
Operator: Not reported
Water System: Not reported
Well Name: Not reported
Approx. Dist To Production Well (ft): 6749.794447437673165293487 1071
Source of Cleanup Funding: Not reported
Preliminary Site Assessment Workplan Submitted: Not reported
Preliminary Site Assessment Began: Not reported
Pollution Characterization Began: 1/24/1997
Remediation Plan Submitted: Not reported
Remedial Action Underway: Not reported
Post Remedial Action Monitoring Began: Not reported
Enforcement Action Date: Not reported
Historical Max MTBE Date: Not reported
Hist Max MTBE Conc in Groundwater: Not reported
Hist Max MTBE Conc in Soil: Not reported
Significant Interim Remedial Action Taken: Not reported
GW Qualifier: Not reported
Soil Qualifier: Not reported
Organization: Not reported
Owner Contact: Not reported

SHERATON TOWN HOUSE (Continued) **S102523293**

Responsible Party:	THE MACLEOD PARTNERSHIP
RP Address:	2200 COLORADO AVE, SUITE A, SANTA MONICA CA 90404
Program:	LUST
Lat/Long:	34.0618602 / -1
Local Agency Staff:	PEJ
Beneficial Use:	Not reported
Priority:	Not reported
Cleanup Fund Id:	Not reported
Suspended:	Not reported
Assigned Name:	Not reported
Summary:	Not reported

CORTESE:

Name:	SHERATON TOWN HOUSE
Address:	2961 WILSHIRE BLVD
City,State,Zip:	LOS ANGELES, CA 90010
Region:	CORTESE
Envirostor Id:	Not reported
Global ID:	T0603700488
Site/Facility Type:	LUST CLEANUP SITE
Cleanup Status:	COMPLETED - CASE CLOSED
Status Date:	Not reported
Site Code:	Not reported
Latitude:	Not reported
Longitude:	Not reported
Owner:	Not reported
Enf Type:	Not reported
Swat R:	Not reported
Flag:	active
Order No:	Not reported
Waste Discharge System No:	Not reported
Effective Date:	Not reported
Region 2:	Not reported
WID Id:	Not reported
Solid Waste Id No:	Not reported
Waste Management Uit Name:	Not reported
File Name:	Active Open

HIST CORTESE:

edr_fname:	SHERATON TOWN HOUSE
edr_fadd1:	2961 WILSHIRE
City,State,Zip:	LOS ANGELES, CA 90010
Region:	CORTESE
Facility County Code:	19
Reg By:	LTNKA
Reg Id:	900100061

CERS:

Name:	SHERATON TOWN HOUSE
Address:	2961 WILSHIRE BLVD
City,State,Zip:	LOS ANGELES, CA 90010
Site ID:	846793
CERS ID:	T0603700488
CERS Description:	Leaking Underground Storage Tank Cleanup Site

Affiliation:

SHERATON TOWN HOUSE (Continued) **S102523293**

Affiliation Type Desc:	Local Agency Caseworker
Entity Name:	ELOY LUNA - LOS ANGELES, CITY OF
Entity Title:	Not reported
Affiliation Address:	200 North Main Street, Suite 1780
Affiliation City:	LOS ANGELES
Affiliation State:	CA
Affiliation Country:	Not reported
Affiliation Zip:	Not reported
Affiliation Phone:	,

Affiliation Type Desc:	Regional Board Caseworker
Entity Name:	YUE RONG - LOS ANGELES RWQCB (REGION 4)
Entity Title:	Not reported
Affiliation Address:	320 W. 4TH ST., SUITE 200
Affiliation City:	Los Angeles
Affiliation State:	CA
Affiliation Country:	Not reported
Affiliation Zip:	Not reported
Affiliation Phone:	,

M93 **SHERATON TOWN HOUSE** **UST FINDER RELEASE** **1029106991**
SSE **2961 WILSHIRE BLVD** **N/A**
1/8-1/4 **LOS ANGELES, CA 90010**
0.158 mi.
834 ft. **Site 4 of 6 in cluster M**

Relative: **Lower**

Actual: **255 ft.**

UST FINDER RELEASE:

Object ID:	61710
Facility ID:	Not reported
Lust ID:	CAT0603700488
Name:	SHERATON TOWN HOUSE
Address:	2961 WILSHIRE BLVD
City,State,Zip:	LOS ANGELES, CA 90010
Address Match Type:	StreetAddress
Reported Date:	Not reported
Status:	No Further Action
Substance:	Not reported
Population within 1500ft:	8551
Domestic Wells within 1500ft:	1
Land Use:	Developed, High Intensity
Within SPA:	No
SPA PWS Facility ID:	Not reported
SPA Water Type:	Not reported
SPA Facility Type:	Not reported
SPA HUC12:	Not reported
Within WHPA:	Yes
WHPA PWS Facility ID:	CA1910156_11730
WHPA Water Type:	GW - Ground water
WHPA Facility Type:	WL - Well
WHPA HUC12:	180701040300
Within 100yr Floodplain:	No
Tribe:	Not reported
EPA Region:	9
NFA Letter 1:	Not reported
NFA Letter 2:	Not reported
NFA Letter 3:	Not reported
NFA Letter 4:	Not reported

SHERATON TOWN HOUSE (Continued) **1029106991**

Closed With Residual Contaminate:	Not reported
Coordinate Source:	Geocode
X Coord:	-118.28598
Y Coord:	34.0618700000001
Latitude:	34.0618699999999
Longitude:	-118.285979999999

M94 **KYO-YA CO** **CA SWEEPS UST** **S101584612**
SSE **2961 W WILSHIRE BLVD** **CA FID UST** **N/A**
1/8-1/4 **LOS ANGELES, CA 90010**
0.158 mi.
834 ft. **Site 5 of 6 in cluster M**

Relative:
Lower

Actual:
255 ft.

SWEEPS UST:

Name:	KYO-YA CO
Address:	2961 W WILSHIRE BLVD
City:	LOS ANGELES
Status:	Not reported
Comp Number:	7949
Number:	Not reported
Board Of Equalization:	Not reported
Referral Date:	Not reported
Action Date:	Not reported
Created Date:	Not reported
Owner Tank Id:	Not reported
SWRCB Tank Id:	Not reported
Tank Status:	Not reported
Capacity:	Not reported
Active Date:	Not reported
Tank Use:	Not reported
STG:	Not reported
Content:	Not reported
Number Of Tanks:	Not reported

CA FID UST:

Facility ID:	19013392
Regulated By:	UTNKI
Regulated ID:	Not reported
Cortese Code:	Not reported
SIC Code:	Not reported
Facility Phone:	2130000000
Mail To:	Not reported
Mailing Address:	UNK
Mailing Address 2:	Not reported
Mailing City,St,Zip:	LOS ANGELES 900100000
Contact:	Not reported
Contact Phone:	Not reported
DUNs Number:	Not reported
NPDES Number:	Not reported
EPA ID:	Not reported
Comments:	Not reported
Status:	Inactive

M95 **SHERATON TOWN HOUSE** **RCRA-SQG** **1025878585**
SSE **2955 WILSHIRE BLVD** **CAP000041335**
1/8-1/4 **LOS ANGELES, CA 90010**
0.159 mi.
839 ft. **Site 6 of 6 in cluster M**

Relative: **Lower**
Actual: **254 ft.**

RCRA Listings:

Date Form Received by Agency:		19980630
Handler Name:		Sheraton Town House
Handler Address:		2955 Wilshire Blvd
Handler City,State,Zip:		LOS ANGELES, CA 90010
EPA ID:		CAP000041335
Contact Name:		RUSS WYLUDA
Contact Address:		2965 WILSHIRE BLVD
Contact City,State,Zip:		LOS ANGELES, CA 90025
Contact Telephone:		213-389-7969
Contact Fax:		Not reported
Contact Email:		Not reported
Contact Title:		Not reported
EPA Region:		09
Land Type:		Private
Federal Waste Generator Description:		Small Quantity Generator
Non-Notifier:		Not reported
Biennial Report Cycle:		Not reported
Accessibility:		Not reported
Active Site Indicator:		Handler Activities
State District Owner:		Not reported
State District:		Not reported
Mailing Address:		2955 WILSHIRE BLVD
Mailing City,State,Zip:		LOS ANGELES, CA 90010
Owner Name:	Sheraton Town House Lp	
Owner Type:		Private
Operator Name:	Not reported	
Operator Type:		Not reported
Short-Term Generator Activity:		No
Importer Activity:		No
Mixed Waste Generator:		No
Transporter Activity:		No
Transfer Facility Activity:		No
Recycler Activity with Storage:		No
Small Quantity On-Site Burner Exemption:		No
Smelting Melting and Refining Furnace Exemption:		No
Underground Injection Control:		No
Off-Site Waste Receipt:		No
Universal Waste Indicator:		No
Universal Waste Destination Facility:		No
Federal Universal Waste:		No
Active Site State-Reg Handler:		---
Federal Facility Indicator:		Not reported
Hazardous Secondary Material Indicator:		N
Sub-Part K Indicator:		Not reported
2018 GPRA Permit Baseline:		Not on the Baseline
2018 GPRA Renewals Baseline:		Not on the Baseline
202 GPRA Corrective Action Baseline:		No
Subject to Corrective Action Universe:		No
Non-TSDFs Where RCRA CA has Been Imposed Universe:		No
Corrective Action Priority Ranking:		No NCAPS ranking
Environmental Control Indicator:		No
Institutional Control Indicator:		No

SHERATON TOWN HOUSE (Continued) **1025878585**

Human Exposure Controls Indicator:	N/A
Groundwater Controls Indicator:	N/A
Significant Non-Complier Universe:	No
Unaddressed Significant Non-Complier Universe:	No
Addressed Significant Non-Complier Universe:	No
Significant Non-Complier With a Compliance Schedule Universe:	No
Financial Assurance Required:	Not reported
Handler Date of Last Change:	20021022
Recognized Trader-Importer:	No
Recognized Trader-Exporter:	No
Importer of Spent Lead Acid Batteries:	No
Exporter of Spent Lead Acid Batteries:	No
Recycler Activity Without Storage:	No
Manifest Broker:	No
Sub-Part P Indicator:	No

Handler - Owner Operator:

Owner/Operator Indicator:	Owner
Owner/Operator Name: SHERATON TOWN HOUSE LP	
Legal Status:	Private
Date Became Current:	Not reported
Date Ended Current:	Not reported
Owner/Operator Address:	2955 WILSHIRE BLVD
Owner/Operator City,State,Zip:	LOS ANGELES, CA 90010
Owner/Operator Telephone:	213-380-2955
Owner/Operator Telephone Ext:	Not reported
Owner/Operator Fax:	Not reported
Owner/Operator Email:	Not reported

Historic Generators:

Receive Date:	19980630
Handler Name: SHERATON TOWN HOUSE	
Federal Waste Generator Description:	Small Quantity Generator
State District Owner:	Not reported
Large Quantity Handler of Universal Waste:	No
Recognized Trader Importer:	No
Recognized Trader Exporter:	No
Spent Lead Acid Battery Importer:	No
Spent Lead Acid Battery Exporter:	No
Current Record:	Yes
Non Storage Recycler Activity:	Not reported
Electronic Manifest Broker:	Not reported

List of NAICS Codes and Descriptions:

NAICS Codes:	No NAICS Codes Found

Facility Has Received Notices of Violations:

Violations:	No Violations Found

Evaluation Action Summary:

Evaluations:	No Evaluations Found

P96 **LA COUNTY - LE SAGE COMPLEX** **CA HWTS** **S118207644**
WSW **3175 W 6TH ST** **CA HAZNET** **N/A**
1/8-1/4 **LOS ANGELES, CA 90020** **CA HAZMAT LA**
0.159 mi.
840 ft. **Site 1 of 6 in cluster P**

Relative:
Lower

Actual:
256 ft.

HWTS:

Name:	LOS ANGELES COUNTY INTERNAL SERVICES DEPARTMENT
Address:	3175 W 6TH ST
Address 2:	Not reported
City,State,Zip:	LOS ANGELES, CA 90020
EPA ID:	CAC002767798
Inactive Date:	07/16/2014
Create Date:	04/16/2014
Last Act Date:	Not reported
Mailing Name:	Not reported
Mailing Address:	3175 W 6TH ST
Mailing Address 2:	Not reported
Mailing City,State,Zip:	LOS ANGELES, CA 900201708
Owner Name:	ELLIE WOLF
Owner Address:	3175 W 6TH ST
Owner Address 2:	Not reported
Owner City,State,Zip:	LOS ANGELES, CA 900201708
Owner Phone:	Not reported
Owner Fax:	Not reported
Contact Name:	ELMER URTEAGA
Contact Address:	3175 W 6TH ST
Contact Address 2:	Not reported
City,State,Zip:	LOS ANGELES, CA 900201708
Contact Phone:	Not reported
Contact Fax:	Not reported
Facility Status:	Inactive
Facility Type:	TEMPORARY
Category:	STATE
Latitude:	34.063749
Longitude:	-118.290912

NAICS:

EPA ID:	CAC002767798
Create Date:	2014-04-16 07:35:23.830
NAICS Code:	92119
NAICS Description:	Other General Government Support
Issued EPA ID Date:	2014-04-16 07:35:23.88000
Inactive Date:	2014-07-16 07:35:23.82000
Facility Name:	LOS ANGELES COUNTY INTERNAL SERVICES DEPARTMENT
Facility Address:	3175 W 6TH ST
Facility Address 2:	Not reported
Facility City:	LOS ANGELES
Facility County:	Not reported
Facility State:	CA
Facility Zip:	900201708

HAZNET:

Name:	LOS ANGELES COUNTY INTERNAL SERVICES DEPARTMENT
Address:	3175 W 6TH ST
Address 2:	Not reported
City,State,Zip:	LOS ANGELES, CA 900201708
Contact:	ELMER URTEAGA

LA COUNTY - LE SAGE COMPLEX (Continued) **S118207644**

Telephone:	3232672291
Mailing Name:	Not reported
Mailing Address:	3175 W 6TH ST
Year:	2014
Gepaid:	CAC002767798
TSD EPA ID:	CAD009007626
CA Waste Code:	151 - Asbestos containing waste
Disposal Method:	H132 - Landfill Or Surface Impoundment That Will Be Closed As Landfill(To Include On-Site Treatment And/Or Stabilization)
Tons:	0.4

Additional Information:

Year:	2014
Gen EPA ID:	CAC002767798
Shipment Date:	20140416
Creation Date:	6/2/2014 22:15:08
Receipt Date:	20140422
Manifest ID:	010975631JJK
Trans EPA ID:	CAR000152058
Trans Name:	EARTHWISE SERVICES LLC
Trans 2 EPA ID:	Not reported
Trans 2 Name:	Not reported
TSDF EPA ID:	CAD009007626
Trans Name:	AZUSA LAND RECLAMATION
TSDF Alt EPA ID:	Not reported
TSDF Alt Name:	Not reported
Waste Code Description:	151 - Asbestos-containing waste
RCRA Code:	Not reported
Meth Code:	H132 - Landfill Or Surface Impoundment That Will Be Closed As Landfill(To Include On-Site Treatment And/Or Stabilization)
Quantity Tons:	0.4
Waste Quantity:	1
Quantity Unit:	Y
Additional Code 1:	Not reported
Additional Code 2:	Not reported
Additional Code 3:	Not reported
Additional Code 4:	Not reported
Additional Code 5:	Not reported

LOS ANGELES HM:

Name:	LA COUNTY - LE SAGE COMPLEX
Address:	3175 W 6TH ST
City,State,Zip:	LOS ANGELES, CA 90020
Facility ID:	FA0011597
Last Run Date:	12/01/2024
Status:	INACTIVE

K97 **(SITE ASSES.) METROPOLITAN TRANSIT** **CA HAZMAT LA** **S123551427**
SW **640 S SHATTO PL** **N/A**
1/8-1/4 **LOS ANGELES, CA 90010**
0.162 mi.
854 ft. **Site 6 of 10 in cluster K**

Relative:
Lower

Actual:
261 ft.

LOS ANGELES HM:

Name:	(SITE ASSES.) METROPOLITAN TRANSIT
Address:	640 S SHATTO PL
City,State,Zip:	LOS ANGELES, CA 90010
Facility ID:	FA0034723
Last Run Date:	12/01/2024
Status:	INACTIVE

K98 **L.A.C.M.T.A.** **CA CERS TANKS** **S112932878**
SW **640 SHATTO PLACE** **CA HWTS** **N/A**
1/8-1/4 **LOS ANGELES, CA 90005** **CA HAZNET**
0.162 mi. **CA CERS**
854 ft. **Site 7 of 10 in cluster K**

Relative:
Lower

Actual:
261 ft.

CERS TANKS:

Name:	LACMTA - WILSHIRE/VERMONT
Address:	640 SHATTO PL
City,State,Zip:	LOS ANGELES, CA 90005
Site ID:	376269
CERS ID:	10688881
CERS Description:	Aboveground Petroleum Storage

HWTS:

Name:	L.A.C.M.T.A.
Address:	640 SHATTO PLACE
Address 2:	Not reported
City,State,Zip:	LOS ANGELES, CA 90005
EPA ID:	CAC002570239
Inactive Date:	06/22/2004
Create Date:	09/17/2003
Last Act Date:	Not reported
Mailing Name:	Not reported
Mailing Address:	ONE GATEWAY PLAZA
Mailing Address 2:	Not reported
Mailing City,State,Zip:	LOS ANGELES, CA 90012
Owner Name:	L.A.C.M.T.A.
Owner Address:	ONE GATEWAY PLAZA
Owner Address 2:	Not reported
Owner City,State,Zip:	LOS ANGELES, CA 900122913
Owner Phone:	Not reported
Owner Fax:	Not reported
Contact Name:	TOM KEFLAF/ENVIRON COMPLIANCE
Contact Address:	ONE GATEWAY PLAZA
Contact Address 2:	Not reported
City,State,Zip:	LOS ANGELES, CA 900122913
Contact Phone:	Not reported
Contact Fax:	Not reported
Facility Status:	Inactive
Facility Type:	TEMPORARY
Category:	STATE
Latitude:	34.062181
Longitude:	-118.289932

L.A.C.M.T.A. (Continued) **S112932878**

HAZNET:

Name:	L.A.C.M.T.A.
Address:	640 SHATTO PLACE
Address 2:	Not reported
City,State,Zip:	LOS ANGELES, CA 90005
Contact:	TOM KEFLAF/ENVIRON COMPLIANCE
Telephone:	2139224887
Mailing Name:	Not reported
Mailing Address:	ONE GATEWAY PLAZA
Year:	2003
Gepaid:	CAC002570239
TSD EPA ID:	CAD028409019
CA Waste Code:	134 - Aqueous solution with total organic residues less than 10 percent
Disposal Method:	T01 - Treatment, Tank
Tons:	1.47

Additional Information:

Year:	2003
Gen EPA ID:	CAC002570239
Shipment Date:	20030919
Creation Date:	8/2/2004 9:37:42
Receipt Date:	20030919
Manifest ID:	20694996
Trans EPA ID:	CAT080032253
Trans Name:	Not reported
Trans 2 EPA ID:	Not reported
Trans 2 Name:	Not reported
TSDF EPA ID:	CAD028409019
Trans Name:	Not reported
TSDF Alt EPA ID:	CAD028409019
TSDF Alt Name:	Not reported
Waste Code Description:	134 - Aqueous solution with <10% total organic residues
RCRA Code:	Not reported
Meth Code:	T01 - Treatment, Tank
Quantity Tons:	1.47
Waste Quantity:	350
Quantity Unit:	G
Additional Code 1:	Not reported
Additional Code 2:	Not reported
Additional Code 3:	Not reported
Additional Code 4:	Not reported
Additional Code 5:	Not reported

CERS:

Name:	LACMTA - WILSHIRE/VERMONT
Address:	640 SHATTO PL
City,State,Zip:	LOS ANGELES, CA 90005
Site ID:	376269
CERS ID:	10688881
CERS Description:	Chemical Storage Facilities

Violations:

L.A.C.M.T.A. (Continued) **S112932878**

Site ID: 376269
Site Name: LACMTA - Wilshire/Vermont
Violation Date: 10-04-2019
Citation: HSC 6.95 25508(a)(1) - California Health and Safety Code, Chapter 6.95, Section(s) 25508(a)(1)
Violation Description: Failure to establish and electronically submit an adequate emergency response plan and procedures for a release or threatened release of a hazardous material.
Violation Notes: Returned to compliance on 11/04/2022. Review, update and resubmit the Emergency Response/Contingency Plan and Employee Training Plan in CERS with all the required information. Ensure the phone numbers for the local CUPA (213) 978-3680, Regional Water Quality Control Board (213) 576-6600, and nearest hospital facility are inputted correctly. You can download the most current CONTINGENCY PLAN form as well as CONTINGENCY PLAN INSTRUCTIONS in the Hazardous Materials Business Plan Section (HMBP) using the following link https://www.lafd.org/fire-prevention/cupa/documents-forms **Complete Section H**
Violation Division: Los Angeles City Fire Department
Violation Program: HMRRP
Violation Source: CERS,

Site ID: 376269
Site Name: LACMTA - Wilshire/Vermont
Violation Date: 10-04-2019
Citation: HSC 6.95 25508(a)(1) - California Health and Safety Code, Chapter 6.95, Section(s) 25508(a)(1)
Violation Description: Failure to complete and electronically submit a site map with all required content.
Violation Notes: Returned to compliance on 11/04/2022. Review, update and resubmit the site map in CERS to include the following required missing elements: North orientation, emergency response equipment, evacuation area, emergency shut offs. You can download detailed SITE MAP INSTRUCTIONS in the Hazardous Materials Business Plan (HMBP) Section using the following link https://www.lafd.org/fire-prevention/cupa/documents-forms
Violation Division: Los Angeles City Fire Department
Violation Program: HMRRP
Violation Source: CERS,

Site ID: 376269
Site Name: LACMTA - Wilshire/Vermont
Violation Date: 04-09-2020
Citation: HSC 6.67 Multiple - California Health and Safety Code, Chapter 6.67, Section(s) Multiple
Violation Description: APSA Program - Administration/Documentation - General
Violation Notes: Returned to compliance on 07/28/2020. Please review Emergency Response/Contingency Plan and ensure the phone numbers for the local CUPA (213) 978-3860, Regional Water Quality Control Board (213) 576-6600, and nearest hospital facility are listed. These are required items and can be found in Sections C3 through C6 of the Emergency Response/Contingency Plan. You can download the most current CONTINGENCY PLAN form as well as CONTINGENCY PLAN INSTRUCTIONS in the Hazardous Materials Business Plan Section (HMBP) using the following link https://www.lafd.org/fire-prevention/cupa/documents-forms PLEASE UPDATE LOCAL CUPA PHONE NUMBER WITH THE # PROVIDED.
Violation Division: Los Angeles City Fire Department

L.A.C.M.T.A. (Continued) **S112932878**

Violation Program: APSA
Violation Source: CERS,

Site ID: 376269
Site Name: LACMTA - Wilshire/Vermont
Violation Date: 07-28-2020
Citation: HSC 6.67 25270.6(a)(1), 25270.6(a)(2) - California Health and Safety Code, Chapter 6.67, Section(s) 25270.6(a)(1), 25270.6(a)(2)
Violation Description: Failure to submit a tank facility statement on or before January 1 annually unless a current Business Plan has been submitted.
Violation Notes: Returned to compliance on 01/30/2023. NOT ACCEPTED: Your facility submittal is missing elements. You must have a submittal in CERS under APSA for 2020.
Violation Division: Los Angeles City Fire Department
Violation Program: APSA
Violation Source: CERS,

Evaluation:
Eval General Type: Other/Unknown
Eval Date: 04-14-2020
Violations Found: No
Eval Type: Other, not routine, done by local agency
Eval Notes: Routine compliance inspection was unable to be conducted by the due date due to LAFD response and operational restrictions to the COVID-19 crisis. RECENT CERS SUBMISSION WAS REVIEWED. NO VIOLATIONS FOUND REPORT EMAILED TO: HOAN NGUYEN nguyenho@metro.net
Eval Division: Los Angeles City Fire Department
Eval Program: APSA
Eval Source: CERS,

Eval General Type: Compliance Evaluation Inspection
Eval Date: 11-04-2022
Violations Found: No
Eval Type: Routine done by local agency
Eval Notes: Consent to enter, inspect and take photographs was given by: HOAN NGUYEN MESSAGE SENT TO DMU TO HAVE ADDRESS CHANGED TO CORRECTED ADDRESS OF 640 SHATTO PLACE. ADDRESS SHOWS CORRECTLY IN CERS. MESSAGE SENT TO HAVE NEW PROGRAM ELEMENT ADDED FOR APSA INSPECTION OF FACILITY- PROGRAM ELEMENT 3003. The Business Activities, Owner/Operator Identification, Hazardous Materials Inventory, Site Map, Emergency Response/Contingency Plan and Employee Training Plan sections were reviewed in CERS and field verified. Review and correct any violations indicated previously in this report, on or before the COMPLY BY date associated with each violation. NOTE: The LAMC, Sections (L.A.M.C. SECTION 57.105.1.4; 57.120.3; 57.121.2 and 57.121.2.1.) requires businesses that store, use or handle hazardous materials in the City of Los Angeles to obtain a Consolidated Permit from the Los Angeles Fire Department CUPA **** Annual submission of a Hazardous Materials Business Plan into California [Truncated]
Eval Division: Los Angeles City Fire Department
Eval Program: HMRRP
Eval Source: CERS,

Eval General Type: Compliance Evaluation Inspection
Eval Date: 01-30-2023
Violations Found: No
Eval Type: Routine done by local agency

L.A.C.M.T.A. (Continued) **S112932878**

Eval Notes: Consent to enter, inspect, and take photographs was given by: ALAN EVANS Documents uploaded to CERS were reviewed and field verified. The Spill Prevention Control and Countermeasure plan and related inspection and testing logs were reviewed on site. Review and correct any violations indicated previously in this report, on or before the COMPLY BY date associated with each violation. NOTE: The LAMC, Sections (L.A.M.C. SECTIONS 57.105.1.4; 57.120.3; 57.121.2 and 57.121.2.1.) requires businesses that store, use or handle hazardous materials in the City of Los Angeles to obtain a Consolidated Permit from the Los Angeles Fire Department CUPA. The California Health and Safety Code (CHAPTER 6.67 SECTION 25270) requires that facilities meeting either of the following requirements be added to the APSA (Aboveground Petroleum Storage Act) program and comply with the regulations set forth in the CHSC. Storage of any liquid petroleum based product stored in above ground tanks 55 [Truncated]
Eval Division: Los Angeles City Fire Department
Eval Program: APSA
Eval Source: CERS,

Eval General Type: Compliance Evaluation Inspection
Eval Date: 07-28-2020
Violations Found: Yes
Eval Type: Routine done by local agency
Eval Notes: Consent to enter, inspect, and take photographs was given by: HOAN NGUYEN. Documents uploaded to CERS were reviewed and field verified. The Spill Prevention Control and Countermeasure plan and related inspection and testing logs were reviewed on site. Review and correct any violations indicated previously in this report, on or before the COMPLY BY date associated with each violation. NOTE: The LAMC, Sections (L.A.M.C. SECTIONS 57.105.1.4; 57.120.3; 57.121.2 and 57.121.2.1.) requires businesses that store, use or handle hazardous materials in the City of Los Angeles to obtain a Consolidated Permit from the Los Angeles Fire Department CUPA. The California Health and Safety Code (CHAPTER 6.67 SECTION 25270) requires that facilities meeting either of the following requirements be added to the APSA (Aboveground Petroleum Storage Act) program and comply with the regulations set forth in the CHSC. Storage of any liquid petroleum based product stored in above ground tanks 55 [Truncated]
Eval Division: Los Angeles City Fire Department
Eval Program: APSA
Eval Source: CERS,

Eval General Type: Other/Unknown
Eval Date: 02-13-2023
Violations Found: No
Eval Type: Other, not routine, done by local agency
Eval Notes: Reviewed received Annual Monitoring System Certification testing results conducted on 1/30/23 by Leonard Evans with Wayne Perry. Confirmed results received, scanned/downloaded and attached in Envision. Inspector combined and/or separated multiple documents submitted for each inspection type into one PDF per inspection. No failures noted on report.
Eval Division: Los Angeles City Fire Department
Eval Program: APSA
Eval Source: CERS,

Eval General Type: Other/Unknown

L.A.C.M.T.A. (Continued) **S112932878**

Eval Date: 04-09-2020
Violations Found: Yes
Eval Type: Other, not routine, done by local agency
Eval Notes: Routine compliance inspection was unable to be conducted by the due date due to LAFD response and operational restrictions to the COVID-19 crisis. CERS SUBMISSION WAS REVIEWED. ONE VIOLATION WAS FOUND. Please review Emergency Response/Contingency Plan and ensure the phone numbers for the local CUPA (213) 978-3860, Regional Water Quality Control Board (213) 576-6600, and nearest hospital facility are listed. These are required items and can be found in Sections C3 through C6 of the Emergency Response/Contingency Plan. You can download the most current CONTINGENCY PLAN form as well as CONTINGENCY PLAN INSTRUCTIONS in the Hazardous Materials Business Plan Section (HMBP) using the following link https://www.lafd.org/fire-prevention/cupa/documents-forms PLEASE UPDATE LOCAL CUPA PHONE NUMBER WITH THE # PROVIDED. REPORT EMAILED TO: HOAN NGUYEN nguyenho@metro.net
Eval Division: Los Angeles City Fire Department
Eval Program: APSA
Eval Source: CERS,

Eval General Type: Other/Unknown
Eval Date: 04-25-2019
Violations Found: No
Eval Type: Other, not routine, done by local agency
Eval Notes: CERS SUBMITTAL ACCEPTED
Eval Division: Los Angeles City Fire Department
Eval Program: HMRRP
Eval Source: CERS,

Eval General Type: Other/Unknown
Eval Date: 07-31-2020
Violations Found: No
Eval Type: Other, not routine, done by local agency
Eval Notes: CONTINUATION OF INSPECTION ORIGINALLY PERFORMED ON 7/28/20. Consent to enter, inspect, and take photographs was given by: HOAN NGUYEN. Documents uploaded to CERS were reviewed and field verified. The Spill Prevention Control and Countermeasure plan and related inspection and testing logs were reviewed on site. Review and correct any violations indicated previously in this report, on or before the COMPLY BY date associated with each violation. NOTE: The LAMC, Sections (L.A.M.C. SECTIONS 57.105.1.4; 57.120.3; 57.121.2 and 57.121.2.1.) requires businesses that store, use or handle hazardous materials in the City of Los Angeles to obtain a Consolidated Permit from the Los Angeles Fire Department CUPA. The California Health and Safety Code (CHAPTER 6.67 SECTION 25270) requires that facilities meeting either of the following requirements be added to the APSA (Aboveground Petroleum Storage Act) program and comply with the regulations set forth in the CHSC. Storage of any [Truncated]
Eval Division: Los Angeles City Fire Department
Eval Program: APSA
Eval Source: CERS,

Eval General Type: Compliance Evaluation Inspection
Eval Date: 10-04-2019
Violations Found: Yes
Eval Type: Routine done by local agency

L.A.C.M.T.A. (Continued) **S112932878**

Eval Notes: Consent to enter, inspect and take photographs was given by: Unstaffed - ROC communications The Business Activities, Owner/Operator Identification, Hazardous Materials Inventory, Site Map, Emergency Response/Contingency Plan and Employee Training Plan sections were reviewed in CERS and field verified. Review and correct any violations indicated previously in this report, on or before the COMPLY BY date associated with each violation. NOTE: The LAMC, Sections (L.A.M.C. SECTION 57.105.1.4; 57.120.3; 57.121.2 and 57.121.2.1.) requires businesses that store, use or handle hazardous materials in the City of Los Angeles to obtain a Consolidated Permit from the Los Angeles Fire Department CUPA **** Annual submission of a Hazardous Materials Business Plan into California Environmental Reporting System (CERS) is required between January 1 and March 1 of every year. Per L.A.M.C. 57.121.3.5, failure to submit the required hazardous material business plan (HMBP) information [Truncated]
Eval Division: Los Angeles City Fire Department
Eval Program: HMRRP
Eval Source: CERS,

Affiliation:
Affiliation Type Desc: CUPA District
Entity Name: Los Angeles City Fire Department
Entity Title: Not reported
Affiliation Address: 200 North Main Street, Room 1780
Affiliation City: Los Angeles
Affiliation State: CA
Affiliation Country: Not reported
Affiliation Zip: 90012
Affiliation Phone: (213) 978-3680,

Affiliation Type Desc: Legal Owner
Entity Name: LACMTA
Entity Title: Not reported
Affiliation Address: One Gateway Plaza (M/S: 99-11-3)
Affiliation City: Los Angeles
Affiliation State: CA
Affiliation Country: United States
Affiliation Zip: 90012
Affiliation Phone: (213) 922-4970,

Affiliation Type Desc: Property Owner
Entity Name: LACMTA
Entity Title: Not reported
Affiliation Address: One Gateway Plaza (M/S: 99-11-3)
Affiliation City: Los Angeles
Affiliation State: CA
Affiliation Country: United States
Affiliation Zip: 90012
Affiliation Phone: (213) 922-4970,

Affiliation Type Desc: Facility Mailing Address
Entity Name: Mailing Address
Entity Title: Not reported
Affiliation Address: One Gateway Plaza (M/S: 99-11-3)
Affiliation City: Los Angeles
Affiliation State: CA
Affiliation Country: Not reported

L.A.C.M.T.A. (Continued) **S112932878**

Affiliation Zip: 90012
Affiliation Phone: ,

Affiliation Type Desc: Operator
Entity Name: COLLINS KALU
Entity Title: Not reported
Affiliation Address: Not reported
Affiliation City: Not reported
Affiliation State: Not reported
Affiliation Country: Not reported
Affiliation Zip: Not reported
Affiliation Phone: (213) 922-4970,

Affiliation Type Desc: Document Preparer
Entity Name: HOAN NGUYEN
Entity Title: Not reported
Affiliation Address: Not reported
Affiliation City: Not reported
Affiliation State: Not reported
Affiliation Country: Not reported
Affiliation Zip: Not reported
Affiliation Phone: ,

Affiliation Type Desc: Environmental Contact
Entity Name: COLLINS KALU
Entity Title: Not reported
Affiliation Address: One Gateway Plaza (M/S: 99-11-3)
Affiliation City: Los Angeles
Affiliation State: CA
Affiliation Country: Not reported
Affiliation Zip: 90012
Affiliation Phone: ,

Affiliation Type Desc: Identification Signer
Entity Name: COLLINS KALU
Entity Title: DEO, Corporate Safety
Affiliation Address: Not reported
Affiliation City: Not reported
Affiliation State: Not reported
Affiliation Country: Not reported
Affiliation Zip: Not reported
Affiliation Phone: ,

Affiliation Type Desc: Parent Corporation
Entity Name: Los Angeles County Metropolitan Transportation Authority
Entity Title: Not reported
Affiliation Address: Not reported
Affiliation City: Not reported
Affiliation State: Not reported
Affiliation Country: Not reported
Affiliation Zip: Not reported
Affiliation Phone: ,

K99 **LOS ANGELES CO METRO TRANSPORTATION AUTH** **CA AST** **S123514575**
SW **640 SHATTO PL** **CA EMI** **N/A**
1/8-1/4 **LOS ANGELES, CA 90005** **CA HAZMAT LA**
0.162 mi.
854 ft. **Site 8 of 10 in cluster K**

Relative:
Lower

Actual:
261 ft.

LOS ANGELES AST:

Facility ID:	FA0039182
Name:	LOS ANGELES COUNTY MTA
Address:	647 SHATTO PL
City,State,Zip:	LOS ANGELES, CA 90010
Last Run Date:	06/01/2019
Status:	ACTIVE

EMI:

Name:	LOS ANGELES CO METRO TRANSPORTATION AUTH
Address:	640 SHATTO PL
City,State,Zip:	LOS ANGELES, CA 90005
Year:	2022
County Code:	19
Air Basin:	SC
Facility ID:	192263
Air District Name:	SC
SIC Code:	4111
Air District Name:	SOUTH COAST AQMD
Community Health Air Pollution Info System:	Not reported
Consolidated Emission Reporting Rule:	Not reported
Total Organic Hydrocarbon Gases Tons/Yr:	.005486624928856004553215
Reactive Organic Gases Tons/Yr:	0.00482
Carbon Monoxide Emissions Tons/Yr:	0.01
NOX - Oxides of Nitrogen Tons/Yr:	0.06
SOX - Oxides of Sulphur Tons/Yr:	2.7e-005
Particulate Matter Tons/Yr:	0.0043
Part. Matter 10 Micrometers and Smllr Tons/Yr:	0.0042742

LOS ANGELES HM:

Name:	LOS ANGELES COUNTY MTA
Address:	640 SHATTO PL
City,State,Zip:	LOS ANGELES, CA 90005
Facility ID:	FA0039182
Last Run Date:	12/01/2024
Status:	ACTIVE

K100 **LSD CITY OF LOS ANGELES BUREAU OF SANITATION** **E MANIFEST** **1031522573**
SW **640 SOUTH SHATTO PLACE** **N/A**
1/8-1/4 **LOS ANGELES, CA 90005**
0.162 mi.
854 ft. **Site 9 of 10 in cluster K**

Relative:
Lower

Actual:
261 ft.

E MANIFEST:

Manifest Tracking Number:	015440288FLE
Last Updated Date:	20221031
Shipped Date:	20221007
Received Date:	20221010
Manifest Status:	Signed
Submission Type:	DataImage5Copy
Origin Type:	Service
Generator EPA ID:	CAS111111019
Generator Name:	Lsd City Of Los Angeles Bureau Of Sanitation

LSD CITY OF LOS ANGELES BUREAU OF SANITATION (Continued) **1031522573**

Generator Location Street Number:	Not reported
Generator Location Street 1:	640 SOUTH SHATTO PLACE
Generator Location Street 2:	Not reported
Generator Location City:	LOS ANGELES
Generator Location State:	CA
Generator Location Zip:	90005
Generator Mail Street Number:	Not reported
Generator Mail Street 1:	Livability Services Division, 2649 E. Washington B
Generator Mail Street 2:	Not reported
Generator Mail City:	Los Angeles
Generator Mail Zip:	90023
Generator Mail State:	CA
Generator Contact Company Name:	LSD City of Los Angeles Bureau of Sanitation
Designated Facility EPA ID:	CAD044429835
Designated Facility Name:	Clean Harbors Wilmington Llc
Designated Facility Mail Street Number:	Not reported
Designated Facility Mail Street 1:	Not reported
Designated Facility Mail Street 2:	1737 East Denni Street
Designated Facility Mail City:	Wilmington
Designated Facility Mail Zip:	90744
Designated Facility Mail State:	CA
Designated Facility Location Street Number:	Not reported
Designated Facility Location Street 1:	1737 East Denni Street
Designated Facility Location Street 2:	Not reported
Designated Facility Location City:	Wilmington
Designated Facility Location Zip:	90744
Designated Facility Location State:	CA
Designated Facility Contact Company Name:	Not reported
Manifest Residue Indicator:	N
Rejection Indicator:	N

Manifest Tracking Number:	016947204FLE
Last Updated Date:	20221117
Shipped Date:	20221007
Received Date:	20221023
Manifest Status:	Signed
Submission Type:	DataImage5Copy
Origin Type:	Service
Generator EPA ID:	CAS111111019
Generator Name:	Lsd City Of Los Angeles Bureau Of Sanitation
Generator Location Street Number:	Not reported
Generator Location Street 1:	640 SOUTH SHATTO PLACE
Generator Location Street 2:	Not reported
Generator Location City:	LOS ANGELES
Generator Location State:	CA
Generator Location Zip:	90005
Generator Mail Street Number:	Not reported
Generator Mail Street 1:	Livability Services Division, 2649 E. Washington B
Generator Mail Street 2:	Not reported
Generator Mail City:	Los Angeles
Generator Mail Zip:	90023
Generator Mail State:	CA
Generator Contact Company Name:	LSD City of Los Angeles Bureau of Sanitation
Designated Facility EPA ID:	UTD981552177
Designated Facility Name:	Clean Harbors Aragonite Llc
Designated Facility Mail Street Number:	Not reported
Designated Facility Mail Street 1:	Not reported

LSD CITY OF LOS ANGELES BUREAU OF SANITATION (Continued) **1031522573**

Designated Facility Mail Street 2: PO Box 1339
Designated Facility Mail City: Grantsville
Designated Facility Mail Zip: 84029
Designated Facility Mail State: UT
Designated Facility Location Street Number: Not reported
Designated Facility Location Street 1: 11600 North Aptus Road
Designated Facility Location Street 2: Not reported
Designated Facility Location City: Grantsville
Designated Facility Location Zip: 84029
Designated Facility Location State: UT
Designated Facility Contact Company Name: Not reported
Manifest Residue Indicator: N
Rejection Indicator: N

Transporter:
Manifest Tracking Number: 016947204FLE
Transporter Line Number: 1
Transporter EPA ID: MAD039322250
Transporter Name: Clean Harbors Environmental Services, Inc.

Manifest Tracking Number: 016947204FLE
Transporter Line Number: 2
Transporter EPA ID: MAD039322250
Transporter Name: Clean Harbors Environmental Services, Inc.

Waste Line:
Manifest Tracking Number: 016947204FLE
Waste Line Number: 1
U.S. DOT Hazardous Indicator: Y
U.S. DOT ID Number: UN3291
U.S. DOT Description: Un3291, Regulated Medical Waste, N.O.S. (Syrings & Needles), 6.2, Pg Ii
Non-Hazardous Waste Description: Not reported
Number of Containers: 1
Container Type Code: DF
Container Type Description: Fiberboard or plastic drums, barrels, kegs
Waste Quantity: 20
Quantity Unit of Measure Code: P
Quantity Unit of Measure Description: Pounds
Waste Quantity, in Tons: 0.01
Acute Waste Quantity, in Tons: 0
Non-Acute Waste Quantity, in Tons: 0.01
Waste Quantity, in Kilograms: 9.0703
Acute Waste Quantity, in Kilograms: 0
Non-Acute Waste Quantity, in Kilorgrams: 9.0703
Management Method Code: H040
Management Method Description: INCINERATION
Waste Residue Indicator: N
Quantity Discrepancy Indicator: N
Waste Type Discrepancy Indicator: N
Waste Density: Not reported
Waste Density Unit of Measure Code: Not reported
Waste Density Unit of Measure Description: Not reported
Form Code: Not reported
Form Code Description: Not reported
Source Code: Not reported

LSD CITY OF LOS ANGELES BUREAU OF SANITATION (Continued) **1031522573**

Source Code Description:	Not reported
Waste Minimization Code:	Not reported
Waste Minimization Code Description:	Not reported
Consent Number:	Not reported
EPA Waste Indicator:	N
Federal Waste Codes:	Not reported
Quantity Haz Kg:	0
Quantity Haz Tons:	0
Quantity Non Haz Kg:	9.0703
Quantity Non Haz Tons:	0.01
State Waste Codes:	CA-322
Manifest Tracking Number:	016947204FLE
Waste Line Number:	2
U.S. DOT Hazardous Indicator:	N
U.S. DOT ID Number:	Not reported
U.S. DOT Description:	Not reported
Non-Hazardous Waste Description:	None, Non-Rcra Hazardous Waste, Solids, N/A, None
Number of Containers:	3
Container Type Code:	DF
Container Type Description:	Fiberboard or plastic drums, barrels, kegs
Waste Quantity:	60
Quantity Unit of Measure Code:	P
Quantity Unit of Measure Description:	Pounds
Waste Quantity, in Tons:	0.03
Acute Waste Quantity, in Tons:	0
Non-Acute Waste Quantity, in Tons:	0.03
Waste Quantity, in Kilograms:	27.2109
Acute Waste Quantity, in Kilograms:	0
Non-Acute Waste Quantity, in Kilorgrams:	27.2109
Management Method Code:	H040
Management Method Description:	INCINERATION
Waste Residue Indicator:	N
Quantity Discrepancy Indicator:	N
Waste Type Discrepancy Indicator:	N
Waste Density:	Not reported
Waste Density Unit of Measure Code:	Not reported
Waste Density Unit of Measure Description:	Not reported
Form Code:	Not reported
Form Code Description:	Not reported
Source Code:	Not reported
Source Code Description:	Not reported
Waste Minimization Code:	Not reported
Waste Minimization Code Description:	Not reported
Consent Number:	Not reported
EPA Waste Indicator:	N
Federal Waste Codes:	Not reported
Quantity Haz Kg:	0
Quantity Haz Tons:	0
Quantity Non Haz Kg:	27.2109
Quantity Non Haz Tons:	0.03
State Waste Codes:	CA-322, CA-352, CA-531

K101 **(SITE ASSES.) METROPOLITAN TRANSIT** **CA UST** **U004307665**
SW **640 S SHATTO PL** **N/A**
1/8-1/4 **LOS ANGELES, CA 90010**
0.162 mi.
854 ft. **Site 10 of 10 in cluster K**

Relative: LOS ANGELES UST:
Lower

Name:	(SITE ASSES.) METROPOLITAN TRANSIT
Address:	640 S SHATTO PL
City,State,Zip:	LOS ANGELES, CA 90010
Facility ID:	FA0034723
Last Run Date:	12/01/2024
Status:	INACTIVE

Actual:
261 ft.

O102 **LSD CITY OF LOS ANGELES BUREAU OF SANITATION** **E MANIFEST** **1031521544**
NW **410 SHATTO PL** **N/A**
1/8-1/4 **LOS ANGELES, CA 90020**
0.162 mi.
856 ft. **Site 2 of 24 in cluster O**

Relative: E MANIFEST:
Lower

Manifest Tracking Number:	016937909FLE
Last Updated Date:	20220412
Shipped Date:	20220210
Received Date:	20220323
Manifest Status:	Signed
Submission Type:	DataImage5Copy
Origin Type:	Service
Generator EPA ID:	CAS111111019
Generator Name:	Lsd City Of Los Angeles Bureau Of Sanitation
Generator Location Street Number:	Not reported
Generator Location Street 1:	410 SHATTO PL
Generator Location Street 2:	Not reported
Generator Location City:	LOS ANGELES
Generator Location State:	CA
Generator Location Zip:	90020
Generator Mail Street Number:	Not reported
Generator Mail Street 1:	Livability Services Division, 2649 E. Washington B
Generator Mail Street 2:	Not reported
Generator Mail City:	Los Angeles
Generator Mail Zip:	90023
Generator Mail State:	CA
Generator Contact Company Name:	LSD City of Los Angeles Bureau of Sanitation
Designated Facility EPA ID:	TXD982290140
Designated Facility Name:	Clean Harbors Laporte, Llc
Designated Facility Mail Street Number:	Not reported
Designated Facility Mail Street 1:	Not reported
Designated Facility Mail Street 2:	500 Independence Parkway South
Designated Facility Mail City:	La Porte
Designated Facility Mail Zip:	77571
Designated Facility Mail State:	TX
Designated Facility Location Street Number:	Not reported
Designated Facility Location Street 1:	500 Independence Parkway South
Designated Facility Location Street 2:	Not reported
Designated Facility Location City:	La Porte
Designated Facility Location Zip:	77571
Designated Facility Location State:	TX
Designated Facility Contact Company Name:	Not reported
Manifest Residue Indicator:	N
Rejection Indicator:	N

Actual:
243 ft.

LSD CITY OF LOS ANGELES BUREAU OF SANITATION (Continued) **1031521544**

Manifest Tracking Number:	016946378FLE
Last Updated Date:	20220315
Shipped Date:	20220210
Received Date:	20220222
Manifest Status:	Signed
Submission Type:	DataImage5Copy
Origin Type:	Service
Generator EPA ID:	CAS111111019
Generator Name:	Lsd City Of Los Angeles Bureau Of Sanitation
Generator Location Street Number:	Not reported
Generator Location Street 1:	410 SHATTO PL
Generator Location Street 2:	Not reported
Generator Location City:	LOS ANGELES
Generator Location State:	CA
Generator Location Zip:	90020
Generator Mail Street Number:	Not reported
Generator Mail Street 1:	Livability Services Division, 2649 E. Washington B
Generator Mail Street 2:	Not reported
Generator Mail City:	Los Angeles
Generator Mail Zip:	90023
Generator Mail State:	CA
Generator Contact Company Name:	LSD City of Los Angeles Bureau of Sanitation
Designated Facility EPA ID:	UTD981552177
Designated Facility Name:	Clean Harbors Aragonite Llc
Designated Facility Mail Street Number:	Not reported
Designated Facility Mail Street 1:	Not reported
Designated Facility Mail Street 2:	PO Box 1339
Designated Facility Mail City:	Grantsville
Designated Facility Mail Zip:	84029
Designated Facility Mail State:	UT
Designated Facility Location Street Number:	Not reported
Designated Facility Location Street 1:	11600 North Aptus Road
Designated Facility Location Street 2:	Not reported
Designated Facility Location City:	Grantsville
Designated Facility Location Zip:	84029
Designated Facility Location State:	UT
Designated Facility Contact Company Name:	Not reported
Manifest Residue Indicator:	N
Rejection Indicator:	N

Manifest Tracking Number:	016949533FLE
Last Updated Date:	20220315
Shipped Date:	20220210
Received Date:	20220222
Manifest Status:	Signed
Submission Type:	DataImage5Copy
Origin Type:	Service
Generator EPA ID:	CAS111111019
Generator Name:	Lsd City Of Los Angeles Bureau Of Sanitation
Generator Location Street Number:	Not reported
Generator Location Street 1:	410 SHATTO PL
Generator Location Street 2:	Not reported
Generator Location City:	LOS ANGELES
Generator Location State:	CA
Generator Location Zip:	90020
Generator Mail Street Number:	Not reported
Generator Mail Street 1:	Livability Services Division, 2649 E. Washington B

LSD CITY OF LOS ANGELES BUREAU OF SANITATION (Continued) **1031521544**

Generator Mail Street 2:	Not reported
Generator Mail City:	Los Angeles
Generator Mail Zip:	90023
Generator Mail State:	CA
Generator Contact Company Name:	LSD City of Los Angeles Bureau of Sanitation
Designated Facility EPA ID:	CAD044429835
Designated Facility Name:	Clean Harbors Wilmington Llc
Designated Facility Mail Street Number:	Not reported
Designated Facility Mail Street 1:	Not reported
Designated Facility Mail Street 2:	1737 East Denni Street
Designated Facility Mail City:	Wilmington
Designated Facility Mail Zip:	90744
Designated Facility Mail State:	CA
Designated Facility Location Street Number:	Not reported
Designated Facility Location Street 1:	1737 East Denni Street
Designated Facility Location Street 2:	Not reported
Designated Facility Location City:	Wilmington
Designated Facility Location Zip:	90744
Designated Facility Location State:	CA
Designated Facility Contact Company Name:	Not reported
Manifest Residue Indicator:	N
Rejection Indicator:	N

Transporter:

Manifest Tracking Number:	016949533FLE
Transporter Line Number:	1
Transporter EPA ID:	MAD039322250
Transporter Name:	Clean Harbors Environmental Services, Inc.

Manifest Tracking Number:	016949533FLE
Transporter Line Number:	2
Transporter EPA ID:	MAD039322250
Transporter Name:	Clean Harbors Environmental Services, Inc.

Waste Line:

Manifest Tracking Number:	016949533FLE
Waste Line Number:	1
U.S. DOT Hazardous Indicator:	Y
U.S. DOT ID Number:	UN1950
U.S. DOT Description:	Un1950, Waste Aerosols, Flammable, (Each Not Exceeding 1 L Capacity) (Each Not Exceeding 1 L Capacity), 2.1, None
Non-Hazardous Waste Description:	Not reported
Number of Containers:	2
Container Type Code:	DF
Container Type Description:	Fiberboard or plastic drums, barrels, kegs
Waste Quantity:	30
Quantity Unit of Measure Code:	P
Quantity Unit of Measure Description:	Pounds
Waste Quantity, in Tons:	0.015
Acute Waste Quantity, in Tons:	0
Non-Acute Waste Quantity, in Tons:	0.015
Waste Quantity, in Kilograms:	13.60545
Acute Waste Quantity, in Kilograms:	0
Non-Acute Waste Quantity, in Kilorgrams:	13.60545
Management Method Code:	H141
Management Method Description:	STORAGE, BULKING AND/OR TRANSFER OFF SITE

LSD CITY OF LOS ANGELES BUREAU OF SANITATION (Continued) **1031521544**

Waste Residue Indicator:	N
Quantity Discrepancy Indicator:	N
Waste Type Discrepancy Indicator:	N
Waste Density:	Not reported
Waste Density Unit of Measure Code:	Not reported
Waste Density Unit of Measure Description:	Not reported
Form Code:	Not reported
Form Code Description:	Not reported
Source Code:	Not reported
Source Code Description:	Not reported
Waste Minimization Code:	Not reported
Waste Minimization Code Description:	Not reported
Consent Number:	Not reported
EPA Waste Indicator:	Y
Federal Waste Codes:	D001
Quantity Haz Kg:	13.60545
Quantity Haz Tons:	0.015
Quantity Non Haz Kg:	0
Quantity Non Haz Tons:	0
State Waste Codes:	CA-331

Manifest Tracking Number:	016949533FLE
Waste Line Number:	2
U.S. DOT Hazardous Indicator:	N
U.S. DOT ID Number:	Not reported
U.S. DOT Description:	Not reported
Non-Hazardous Waste Description:	None, Non-Rcra Hazardous Waste, Solids, N/A, None
Number of Containers:	1
Container Type Code:	DF
Container Type Description:	Fiberboard or plastic drums, barrels, kegs
Waste Quantity:	20
Quantity Unit of Measure Code:	P
Quantity Unit of Measure Description:	Pounds
Waste Quantity, in Tons:	0.01
Acute Waste Quantity, in Tons:	0
Non-Acute Waste Quantity, in Tons:	0.01
Waste Quantity, in Kilograms:	9.0703
Acute Waste Quantity, in Kilograms:	0
Non-Acute Waste Quantity, in Kilorgrams:	9.0703
Management Method Code:	H141
Management Method Description:	STORAGE, BULKING AND/OR TRANSFER OFF SITE
Waste Residue Indicator:	N
Quantity Discrepancy Indicator:	N
Waste Type Discrepancy Indicator:	N
Waste Density:	Not reported
Waste Density Unit of Measure Code:	Not reported
Waste Density Unit of Measure Description:	Not reported
Form Code:	Not reported
Form Code Description:	Not reported
Source Code:	Not reported
Source Code Description:	Not reported
Waste Minimization Code:	Not reported
Waste Minimization Code Description:	Not reported
Consent Number:	Not reported
EPA Waste Indicator:	N
Federal Waste Codes:	Not reported
Quantity Haz Kg:	0

LSD CITY OF LOS ANGELES BUREAU OF SANITATION (Continued) **1031521544**

Quantity Haz Tons:	0
Quantity Non Haz Kg:	9.0703
Quantity Non Haz Tons:	0.01
State Waste Codes:	CA-352

P103 **COUNTY OF LOS ANGELES- PUBLIC WORKS** **CA HWTS** **S112900286**
West **550 S VERMONT AVE** **CA HAZNET** **N/A**
1/8-1/4 **LOS ANGELES, CA 90020** **CA HAZMAT LA**
0.163 mi.
859 ft. **Site 2 of 6 in cluster P**

Relative:
Lower

Actual:
254 ft.

HWTS:

Name:	COUNTY OF LOS ANGELES- PUBLIC WORKS
Address:	550 S VERMONT AVE
Address 2:	Not reported
City,State,Zip:	LOS ANGELES, CA 90020
EPA ID:	CAC002140289
Inactive Date:	08/10/1999
Create Date:	05/10/1999
Last Act Date:	Not reported
Mailing Name:	Not reported
Mailing Address:	550 S VERMONT AVE
Mailing Address 2:	Not reported
Mailing City,State,Zip:	LOS ANGELES, CA 900200000
Owner Name:	COUNTY OF LOS ANGELES
Owner Address:	550 S VERMONT AVE
Owner Address 2:	Not reported
Owner City,State,Zip:	LOS ANGELES, CA 900200000
Owner Phone:	Not reported
Owner Fax:	Not reported
Contact Name:	LINDA FIRK/BLDG MGR
Contact Address:	550 S VERMONT AVE
Contact Address 2:	Not reported
City,State,Zip:	LOS ANGELES, CA 900200000
Contact Phone:	Not reported
Contact Fax:	Not reported
Facility Status:	Inactive
Facility Type:	TEMPORARY
Category:	STATE
Latitude:	34.064507
Longitude:	-118.291682

HAZNET:

Name:	COUNTY OF LOS ANGELES- PUBLIC WORKS
Address:	550 S VERMONT AVE
Address 2:	Not reported
City,State,Zip:	LOS ANGELES, CA 900200000
Contact:	LINDA FIRK/BLDG MGR
Telephone:	2137384050
Mailing Name:	Not reported
Mailing Address:	550 S VERMONT AVE
Year:	1999
Gepaid:	CAC002140289
TSD EPA ID:	CAD009007626
CA Waste Code:	151 - Asbestos containing waste
Disposal Method:	D80 - Disposal, Land Fill

COUNTY OF LOS ANGELES- PUBLIC WORKS (Continued) **S112900286**

Tons: 22.5027

Additional Information:
Year: 1999
Gen EPA ID: CAC002140289

Shipment Date: 19990804
Creation Date: 9/21/1999 0:00:00
Receipt Date: 19990810
Manifest ID: 98488152
Trans EPA ID: CAL000160180
Trans Name: Not reported
Trans 2 EPA ID: CAR000049064
Trans 2 Name: Not reported
TSDF EPA ID: CAD009007626
Trans Name: Not reported
TSDF Alt EPA ID: Not reported
TSDF Alt Name: Not reported
Waste Code Description: 151 - Asbestos-containing waste
RCRA Code: Not reported
Meth Code: D80 - Disposal, Land Fill
Quantity Tons: 22.5027
Waste Quantity: 26.7
Quantity Unit: Y
Additional Code 1: Not reported
Additional Code 2: Not reported
Additional Code 3: Not reported
Additional Code 4: Not reported
Additional Code 5: Not reported

LOS ANGELES HM:
Name: LA COUNTY - CHIEF ADMINISTRATIVE OF
Address: 550 S VERMONT AVE
City,State,Zip: LOS ANGELES, CA 90020
Facility ID: FA0014911
Last Run Date: 12/01/2024
Status: INACTIVE

P104 **COUNTY OF LOS ANGELES** **RCRA NonGen / NLR** **1024799500**
West **550 S VERMONT AVE** **E MANIFEST** **CAL000211829**
1/8-1/4 **LOS ANGELES, CA 90020**
0.163 mi.
859 ft. **Site 3 of 6 in cluster P**

Relative:
Lower

Actual:
254 ft.

RCRA Listings:
Date Form Received by Agency: 19991104
Handler Name: County Of Los Angeles
Handler Address: 550 S Vermont Ave
Handler City,State,Zip: LOS ANGELES, CA 90020-0000
EPA ID: CAL000211829
Contact Name: SAFETY OFFICE
Contact Address: 1100 N EASTERN AVE RM. 225
Contact City,State,Zip: LOS ANGELES, CA 90063
Contact Telephone: 323-881-4692
Contact Fax: 323-415-0860
Contact Email: SAFETY@ISD.LACOUNTY.GOV

COUNTY OF LOS ANGELES (Continued) **1024799500**

Contact Title:		Not reported
EPA Region:		09
Land Type:		Not reported
Federal Waste Generator Description:		Not a generator, verified
Non-Notifier:		Not reported
Biennial Report Cycle:		Not reported
Accessibility:		Not reported
Active Site Indicator:		Handler Activities
State District Owner:		Not reported
State District:		Not reported
Mailing Address:		1100 N. EASTERN AVE.
Mailing City,State,Zip:		LOS ANGELES, CA 90063-0000
Owner Name:	La County	
Owner Type:		Other
Operator Name:	Safety Office	
Operator Type:		Other
Short-Term Generator Activity:		No
Importer Activity:		No
Mixed Waste Generator:		No
Transporter Activity:		No
Transfer Facility Activity:		No
Recycler Activity with Storage:		No
Small Quantity On-Site Burner Exemption:		No
Smelting Melting and Refining Furnace Exemption:		No
Underground Injection Control:		No
Off-Site Waste Receipt:		No
Universal Waste Indicator:		Yes
Universal Waste Destination Facility:		Yes
Federal Universal Waste:		No
Active Site State-Reg Handler:		---
Federal Facility Indicator:		Not reported
Hazardous Secondary Material Indicator:		N
Sub-Part K Indicator:		Not reported
2018 GPRA Permit Baseline:		Not on the Baseline
2018 GPRA Renewals Baseline:		Not on the Baseline
202 GPRA Corrective Action Baseline:		No
Subject to Corrective Action Universe:		No
Non-TSDFs Where RCRA CA has Been Imposed Universe:		No
Corrective Action Priority Ranking:		No NCAPS ranking
Environmental Control Indicator:		No
Institutional Control Indicator:		No
Human Exposure Controls Indicator:		N/A
Groundwater Controls Indicator:		N/A
Significant Non-Complier Universe:		No
Unaddressed Significant Non-Complier Universe:		No
Addressed Significant Non-Complier Universe:		No
Significant Non-Complier With a Compliance Schedule Universe:		No
Financial Assurance Required:		Not reported
Handler Date of Last Change:		20180905
Recognized Trader-Importer:		No
Recognized Trader-Exporter:		No
Importer of Spent Lead Acid Batteries:		No
Exporter of Spent Lead Acid Batteries:		No
Recycler Activity Without Storage:		No
Manifest Broker:		No
Sub-Part P Indicator:		No

COUNTY OF LOS ANGELES (Continued) **1024799500**

Handler - Owner Operator:
Owner/Operator Indicator: Operator
Owner/Operator Name: SAFETY OFFICE
Legal Status: Other
Date Became Current: Not reported
Date Ended Current: Not reported
Owner/Operator Address: 1100 N EASTERN AVE RM. 225
Owner/Operator City,State,Zip: LOS ANGELES, CA 90063
Owner/Operator Telephone: 323-881-4692
Owner/Operator Telephone Ext: Not reported
Owner/Operator Fax: Not reported
Owner/Operator Email: Not reported

Owner/Operator Indicator: Owner
Owner/Operator Name: LA COUNTY
Legal Status: Other
Date Became Current: Not reported
Date Ended Current: Not reported
Owner/Operator Address: 500 W TEMPLE ST STE 754
Owner/Operator City,State,Zip: LOS ANGELES, CA 90012-2700
Owner/Operator Telephone: 323-974-1141
Owner/Operator Telephone Ext: Not reported
Owner/Operator Fax: Not reported
Owner/Operator Email: Not reported

Historic Generators:
Receive Date: 19991104
Handler Name: COUNTY OF LOS ANGELES
Federal Waste Generator Description: Not a generator, verified
State District Owner: Not reported
Large Quantity Handler of Universal Waste: No
Recognized Trader Importer: No
Recognized Trader Exporter: No
Spent Lead Acid Battery Importer: No
Spent Lead Acid Battery Exporter: No
Current Record: Yes
Non Storage Recycler Activity: Not reported
Electronic Manifest Broker: Not reported

List of NAICS Codes and Descriptions:
NAICS Code: 92119
NAICS Description: Other General Government Support

Facility Has Received Notices of Violations:
Violations: No Violations Found

Evaluation Action Summary:
Evaluations: No Evaluations Found

E MANIFEST:
Manifest Tracking Number: 023151915JJK
Last Updated Date: 20221011
Shipped Date: 20220921

COUNTY OF LOS ANGELES (Continued) **1024799500**

Received Date:	20220928
Manifest Status:	Signed
Submission Type:	DataImage5Copy
Origin Type:	Service
Generator EPA ID:	CAL000211829
Generator Name:	County Of Los Angeles
Generator Location Street Number:	Not reported
Generator Location Street 1:	550 S VERMONT AVE
Generator Location Street 2:	Not reported
Generator Location City:	LOS ANGELES
Generator Location State:	CA
Generator Location Zip:	90020-0000
Generator Mail Street Number:	Not reported
Generator Mail Street 1:	1100 N. EASTERN AVE.
Generator Mail Street 2:	Not reported
Generator Mail City:	LOS ANGELES
Generator Mail Zip:	90063-0000
Generator Mail State:	CA
Generator Contact Company Name:	Not reported
Designated Facility EPA ID:	CAD009007626
Designated Facility Name:	Azusa Land Reclamation Co Inc
Designated Facility Mail Street Number:	Not reported
Designated Facility Mail Street 1:	Not reported
Designated Facility Mail Street 2:	1211 W. GLADSTONE STREET
Designated Facility Mail City:	AZUSA
Designated Facility Mail Zip:	91702
Designated Facility Mail State:	CA
Designated Facility Location Street Number:	Not reported
Designated Facility Location Street 1:	1211 W. GLADSTONE STREET
Designated Facility Location Street 2:	Not reported
Designated Facility Location City:	AZUSA
Designated Facility Location Zip:	91702
Designated Facility Location State:	CA
Designated Facility Contact Company Name:	Not reported
Manifest Residue Indicator:	N
Rejection Indicator:	N

Transporter:

Manifest Tracking Number:	023151915JJK
Transporter Line Number:	1
Transporter EPA ID:	CAR000181891
Transporter Name:	Usa Waste Of Ca Inc Dba Bdc Special Wast

Waste Line:

Manifest Tracking Number:	023151915JJK
Waste Line Number:	1
U.S. DOT Hazardous Indicator:	Y
U.S. DOT ID Number:	NA2212
U.S. DOT Description:	Na2212, Asbestos, 9, Pg Iii, Rq
Non-Hazardous Waste Description:	Not reported
Number of Containers:	18
Container Type Code:	BA
Container Type Description:	Burlap, cloth, paper, or plastic bags
Waste Quantity:	2
Quantity Unit of Measure Code:	Y
Quantity Unit of Measure Description:	Cubic Yards

COUNTY OF LOS ANGELES (Continued) **1024799500**

Waste Quantity, in Tons:	1.68
Acute Waste Quantity, in Tons:	0
Non-Acute Waste Quantity, in Tons:	1.68
Waste Quantity, in Kilograms:	1523.8104
Acute Waste Quantity, in Kilograms:	0
Non-Acute Waste Quantity, in Kilorgrams:	1523.8104
Management Method Code:	H132
Management Method Description:	LANDFILL (WITH PRIOR TREATMENT AND/OR STABILIZATION)
Waste Residue Indicator:	N
Quantity Discrepancy Indicator:	N
Waste Type Discrepancy Indicator:	N
Waste Density:	Not reported
Waste Density Unit of Measure Code:	Not reported
Waste Density Unit of Measure Description:	Not reported
Form Code:	Not reported
Form Code Description:	Not reported
Source Code:	Not reported
Source Code Description:	Not reported
Waste Minimization Code:	Not reported
Waste Minimization Code Description:	Not reported
Consent Number:	Not reported
EPA Waste Indicator:	N
Federal Waste Codes:	Not reported
Quantity Haz Kg:	0
Quantity Haz Tons:	0
Quantity Non Haz Kg:	1523.8104
Quantity Non Haz Tons:	1.68
State Waste Codes:	CA-151

P105 **LE SAGE PARKING STRUCTURE** **CA HIST UST** **U001562321**
West **550 SOUTH VERMONT AVENUE (523** **N/A**
1/8-1/4 **LOS ANGELES, CA 90063**
0.163 mi.
859 ft. **Site 4 of 6 in cluster P**

Relative: HIST UST:
Lower

Actual:
254 ft.

Name:	LE SAGE PARKING STRUCTURE
Address:	550 SOUTH VERMONT AVENUE (523
City,State,Zip:	LOS ANGELES, CA 90063
File Number:	000277ff
URL:	
Region:	STATE
Facility ID:	00000020842
Facility Type:	Other
Other Type:	PARKING
Contact Name:	L.A. COUNTY MECHANICAL DEPT.
Telephone:	2132672242
Owner Name:	LOS ANGELES COUNTY MECHANICAL
Owner Address:	1100 NORTH EASTERN AVENUE
Owner City,St,Zip:	LOS ANGELES, CA 90063
Total Tanks:	0001
Tank Num:	001
Container Num:	TANK #1
Year Installed:	Not reported
Tank Capacity:	00010000
Tank Used for:	PRODUCT

LE SAGE PARKING STRUCTURE (Continued) **U001562321**

Type of Fuel: UNLEADED
Container Construction Thickness: Not reported
Leak Detection: Stock Inventor

Click here for Geo Tracker PDF:

P106 **LA COUNTY FACILITY MANAGEMENT** **CA SWEEPS UST** **S101585629**
West **550 S VERMONT AVE** **CA FID UST** **N/A**
1/8-1/4 **LOS ANGELES, CA 90063** **CA LOS ANGELES CO. HMS**
0.163 mi.
859 ft. **Site 5 of 6 in cluster P**

Relative:
Lower

Actual:
254 ft.

SWEEPS UST:
Name: LA COUNTY FACILITY MANAGEMENT
Address: 550 S VERMONT AVE
City: LOS ANGELES
Status: Active
Comp Number: 1478
Number: 4
Board Of Equalization: 44-011798
Referral Date: 01-22-93
Action Date: 03-16-94
Created Date: 02-29-88
Owner Tank Id: Not reported
SWRCB Tank Id: 19-050-001478-000001
Tank Status: A
Capacity: 10000
Active Date: 04-20-88
Tank Use: M.V. FUEL
STG: P
Content: REG UNLEADED
Number Of Tanks: 1

CA FID UST:
Facility ID: 19026469
Regulated By: UTNKA
Regulated ID: 00020842
Cortese Code: Not reported
SIC Code: Not reported
Facility Phone: 2132672242
Mail To: Not reported
Mailing Address: 1100 N EASTERN AVE
Mailing Address 2: Not reported
Mailing City,St,Zip: LOS ANGELES 900630000
Contact: Not reported
Contact Phone: Not reported
DUNs Number: Not reported
NPDES Number: Not reported
EPA ID: Not reported
Comments: Not reported
Status: Active

LOS ANGELES CO. HMS:
Name: LA CO ISD LE SAGE COMPLEX
Address: 550 S VERMONT AVE
City,State,Zip: LOS ANGELES, CA 90020
Region: LA

LA COUNTY FACILITY MANAGEMENT (Continued) **S101585629**

Permit Category: Not reported
Facility Id: 012551-012715
Facility Type: Not reported
Facility Status: OPEN
Area: 5F
Permit Number: Not reported
Permit Status: Not reported

Name: LA COUNTY FACILITIES 2
Address: 550 S VERMONT AVE
City,State,Zip: LOS ANGELES, CA 90020
Region: LA
Permit Category: Not reported
Facility Id: 012551-074584
Facility Type: Not reported
Facility Status: OPEN
Area: 5F
Permit Number: Not reported
Permit Status: Not reported

P107 **LOS ANGELES COUNTY FACILITIES 2 INC** **RCRA NonGen / NLR** **1031277038**
West **550 S VERMONT AVE** **E MANIFEST** **CAC003302121**
1/8-1/4 **LOS ANGELES, CA 90020**
0.163 mi.
859 ft. **Site 6 of 6 in cluster P**

Relative: RCRA Listings:
Lower
Actual: Date Form Received by Agency: 20241120
254 ft. Handler Name: Los Angeles County Facilities 2 Inc
Handler Address: 550 S Vermont Ave
Handler City,State,Zip: LOS ANGELES, CA 90020
EPA ID: CAC003302121
Contact Name: ANDREW WALLACE
Contact Address: 2221 ROSECRANS AVE SUITE 200
Contact City,State,Zip: EL SEGUNDO, CA 90245
Contact Telephone: 213-328-8264
Contact Fax: Not reported
Contact Email: AWALLACE@TRAMMELLCROW.COM
Contact Title: Not reported
EPA Region: 09
Land Type: Not reported
Federal Waste Generator Description: Not a generator, verified
Non-Notifier: Not reported
Biennial Report Cycle: Not reported
Accessibility: Not reported
Active Site Indicator: Not reported
State District Owner: Not reported
State District: Not reported
Mailing Address: Not reported
Mailing City,State,Zip: Not reported
Owner Name: Not reported
Owner Type: Not reported
Operator Name: Not reported
Operator Type: Not reported
Short-Term Generator Activity: No
Importer Activity: No
Mixed Waste Generator: No
Transporter Activity: No

LOS ANGELES COUNTY FACILITIES 2 INC (Continued) **1031277038**

Transfer Facility Activity:	No
Recycler Activity with Storage:	No
Small Quantity On-Site Burner Exemption:	No
Smelting Melting and Refining Furnace Exemption:	No
Underground Injection Control:	No
Off-Site Waste Receipt:	No
Universal Waste Indicator:	No
Universal Waste Destination Facility:	No
Federal Universal Waste:	No
Active Site State-Reg Handler:	---
Federal Facility Indicator:	Not reported
Hazardous Secondary Material Indicator:	N
Sub-Part K Indicator:	Not reported
2018 GPRA Permit Baseline:	Not on the Baseline
2018 GPRA Renewals Baseline:	Not on the Baseline
202 GPRA Corrective Action Baseline:	No
Subject to Corrective Action Universe:	No
Non-TSDFs Where RCRA CA has Been Imposed Universe:	No
Corrective Action Priority Ranking:	No NCAPS ranking
Environmental Control Indicator:	No
Institutional Control Indicator:	No
Human Exposure Controls Indicator:	N/A
Groundwater Controls Indicator:	N/A
Significant Non-Complier Universe:	No
Unaddressed Significant Non-Complier Universe:	No
Addressed Significant Non-Complier Universe:	No
Significant Non-Complier With a Compliance Schedule Universe:	No
Financial Assurance Required:	Not reported
Handler Date of Last Change:	20241209
Recognized Trader-Importer:	No
Recognized Trader-Exporter:	No
Importer of Spent Lead Acid Batteries:	No
Exporter of Spent Lead Acid Batteries:	No
Recycler Activity Without Storage:	No
Manifest Broker:	No
Sub-Part P Indicator:	No

Handler - Owner Operator:

Owner/Operator Indicator:	Operator
Owner/Operator Name: ANDREW WALLACE	
Legal Status:	Other
Date Became Current:	Not reported
Date Ended Current:	Not reported
Owner/Operator Address:	2221 ROSECRANS AVE SUITE 200
Owner/Operator City,State,Zip:	EL SEGUNDO, CA 90245
Owner/Operator Telephone:	213-328-8264
Owner/Operator Telephone Ext:	Not reported
Owner/Operator Fax:	Not reported
Owner/Operator Email:	Not reported

Owner/Operator Indicator:	Owner
Owner/Operator Name: JOHN FINKE	
Legal Status:	Other
Date Became Current:	Not reported
Date Ended Current:	Not reported
Owner/Operator Address:	2221 ROSECRANS AVE SUITE 200

LOS ANGELES COUNTY FACILITIES 2 INC (Continued) **1031277038**

Owner/Operator City,State,Zip: EL SEGUNDO, CA 90245
Owner/Operator Telephone: 213-328-8264
Owner/Operator Telephone Ext: Not reported
Owner/Operator Fax: Not reported
Owner/Operator Email: Not reported

Historic Generators:
Receive Date: 20240821
Handler Name: LOS ANGELES COUNTY FACILITIES 2 INC
Federal Waste Generator Description: Not a generator, verified
State District Owner: Not reported
Large Quantity Handler of Universal Waste: No
Recognized Trader Importer: No
Recognized Trader Exporter: No
Spent Lead Acid Battery Importer: No
Spent Lead Acid Battery Exporter: No
Current Record: No
Non Storage Recycler Activity: No
Electronic Manifest Broker: No

Receive Date: 20241120
Handler Name: LOS ANGELES COUNTY FACILITIES 2 INC
Federal Waste Generator Description: Not a generator, verified
State District Owner: Not reported
Large Quantity Handler of Universal Waste: No
Recognized Trader Importer: No
Recognized Trader Exporter: No
Spent Lead Acid Battery Importer: No
Spent Lead Acid Battery Exporter: No
Current Record: Yes
Non Storage Recycler Activity: No
Electronic Manifest Broker: No

List of NAICS Codes and Descriptions:
NAICS Code: 237210
NAICS Description: Land Subdivision

Facility Has Received Notices of Violations:
Violations: No Violations Found

Evaluation Action Summary:
Evaluations: No Evaluations Found

E MANIFEST:
Manifest Tracking Number: 025635584JJK
Last Updated Date: 20241022
Shipped Date: 20241010
Received Date: 20241011
Manifest Status: Signed
Submission Type: DataImage5Copy
Origin Type: Service
Generator EPA ID: CAC003302121
Generator Name: Los Angeles County Facilities 2 Inc
Generator Location Street Number: Not reported

LOS ANGELES COUNTY FACILITIES 2 INC (Continued) **1031277038**

Generator Location Street 1:	550 S VERMONT AVE
Generator Location Street 2:	Not reported
Generator Location City:	LOS ANGELES
Generator Location State:	CA
Generator Location Zip:	90020
Generator Mail Street Number:	Not reported
Generator Mail Street 1:	2221 ROSECRANS AVE SUITE 200
Generator Mail Street 2:	Not reported
Generator Mail City:	EL SEGUNDO
Generator Mail Zip:	90245
Generator Mail State:	CA
Generator Contact Company Name:	Not reported
Designated Facility EPA ID:	CAD009007626
Designated Facility Name:	Azusa Land Reclamation Co Inc
Designated Facility Mail Street Number:	Not reported
Designated Facility Mail Street 1:	Not reported
Designated Facility Mail Street 2:	1211 W. GLADSTONE STREET
Designated Facility Mail City:	AZUSA
Designated Facility Mail Zip:	91702
Designated Facility Mail State:	CA
Designated Facility Location Street Number:	Not reported
Designated Facility Location Street 1:	1211 W. GLADSTONE STREET
Designated Facility Location Street 2:	Not reported
Designated Facility Location City:	AZUSA
Designated Facility Location Zip:	91702
Designated Facility Location State:	CA
Designated Facility Contact Company Name:	Not reported
Manifest Residue Indicator:	N
Rejection Indicator:	N

Manifest Tracking Number:	025635586JJK
Last Updated Date:	20241015
Shipped Date:	20241003
Received Date:	20241003
Manifest Status:	Signed
Submission Type:	DataImage5Copy
Origin Type:	Service
Generator EPA ID:	CAC003302121
Generator Name:	Los Angeles County Facilities 2 Inc
Generator Location Street Number:	Not reported
Generator Location Street 1:	550 S VERMONT AVE
Generator Location Street 2:	Not reported
Generator Location City:	LOS ANGELES
Generator Location State:	CA
Generator Location Zip:	90020
Generator Mail Street Number:	Not reported
Generator Mail Street 1:	2221 ROSECRANS AVE SUITE 200
Generator Mail Street 2:	Not reported
Generator Mail City:	EL SEGUNDO
Generator Mail Zip:	90245
Generator Mail State:	CA
Generator Contact Company Name:	Not reported
Designated Facility EPA ID:	CAD009007626
Designated Facility Name:	Azusa Land Reclamation Co Inc
Designated Facility Mail Street Number:	Not reported
Designated Facility Mail Street 1:	Not reported
Designated Facility Mail Street 2:	1211 W. GLADSTONE STREET

LOS ANGELES COUNTY FACILITIES 2 INC (Continued) **1031277038**

Designated Facility Mail City:	AZUSA
Designated Facility Mail Zip:	91702
Designated Facility Mail State:	CA
Designated Facility Location Street Number:	Not reported
Designated Facility Location Street 1:	1211 W. GLADSTONE STREET
Designated Facility Location Street 2:	Not reported
Designated Facility Location City:	AZUSA
Designated Facility Location Zip:	91702
Designated Facility Location State:	CA
Designated Facility Contact Company Name:	Not reported
Manifest Residue Indicator:	N
Rejection Indicator:	N

Manifest Tracking Number:	025635588JJK
Last Updated Date:	20241015
Shipped Date:	20241003
Received Date:	20241003
Manifest Status:	Signed
Submission Type:	DataImage5Copy
Origin Type:	Service
Generator EPA ID:	CAC003302121
Generator Name:	Los Angeles County Facilities 2 Inc
Generator Location Street Number:	Not reported
Generator Location Street 1:	550 S VERMONT AVE
Generator Location Street 2:	Not reported
Generator Location City:	LOS ANGELES
Generator Location State:	CA
Generator Location Zip:	90020
Generator Mail Street Number:	Not reported
Generator Mail Street 1:	2221 ROSECRANS AVE SUITE 200
Generator Mail Street 2:	Not reported
Generator Mail City:	EL SEGUNDO
Generator Mail Zip:	90245
Generator Mail State:	CA
Generator Contact Company Name:	Not reported
Designated Facility EPA ID:	CAD009007626
Designated Facility Name:	Azusa Land Reclamation Co Inc
Designated Facility Mail Street Number:	Not reported
Designated Facility Mail Street 1:	Not reported
Designated Facility Mail Street 2:	1211 W. GLADSTONE STREET
Designated Facility Mail City:	AZUSA
Designated Facility Mail Zip:	91702
Designated Facility Mail State:	CA
Designated Facility Location Street Number:	Not reported
Designated Facility Location Street 1:	1211 W. GLADSTONE STREET
Designated Facility Location Street 2:	Not reported
Designated Facility Location City:	AZUSA
Designated Facility Location Zip:	91702
Designated Facility Location State:	CA
Designated Facility Contact Company Name:	Not reported
Manifest Residue Indicator:	N
Rejection Indicator:	N

Manifest Tracking Number:	025635589JJK
Last Updated Date:	20241015
Shipped Date:	20241003
Received Date:	20241003

LOS ANGELES COUNTY FACILITIES 2 INC (Continued) **1031277038**

Manifest Status:	Signed
Submission Type:	DataImage5Copy
Origin Type:	Service
Generator EPA ID:	CAC003302121
Generator Name:	Los Angeles County Facilities 2 Inc
Generator Location Street Number:	Not reported
Generator Location Street 1:	550 S VERMONT AVE
Generator Location Street 2:	Not reported
Generator Location City:	LOS ANGELES
Generator Location State:	CA
Generator Location Zip:	90020
Generator Mail Street Number:	Not reported
Generator Mail Street 1:	2221 ROSECRANS AVE SUITE 200
Generator Mail Street 2:	Not reported
Generator Mail City:	EL SEGUNDO
Generator Mail Zip:	90245
Generator Mail State:	CA
Generator Contact Company Name:	Not reported
Designated Facility EPA ID:	CAD009007626
Designated Facility Name:	Azusa Land Reclamation Co Inc
Designated Facility Mail Street Number:	Not reported
Designated Facility Mail Street 1:	Not reported
Designated Facility Mail Street 2:	1211 W. GLADSTONE STREET
Designated Facility Mail City:	AZUSA
Designated Facility Mail Zip:	91702
Designated Facility Mail State:	CA
Designated Facility Location Street Number:	Not reported
Designated Facility Location Street 1:	1211 W. GLADSTONE STREET
Designated Facility Location Street 2:	Not reported
Designated Facility Location City:	AZUSA
Designated Facility Location Zip:	91702
Designated Facility Location State:	CA
Designated Facility Contact Company Name:	Not reported
Manifest Residue Indicator:	N
Rejection Indicator:	N

Manifest Tracking Number:	025635591JJK
Last Updated Date:	20241029
Shipped Date:	20241011
Received Date:	20241015
Manifest Status:	Signed
Submission Type:	DataImage5Copy
Origin Type:	Service
Generator EPA ID:	CAC003302121
Generator Name:	Los Angeles County Facilities 2 Inc
Generator Location Street Number:	Not reported
Generator Location Street 1:	550 S VERMONT AVE
Generator Location Street 2:	Not reported
Generator Location City:	LOS ANGELES
Generator Location State:	CA
Generator Location Zip:	90020
Generator Mail Street Number:	Not reported
Generator Mail Street 1:	2221 ROSECRANS AVE SUITE 200
Generator Mail Street 2:	Not reported
Generator Mail City:	EL SEGUNDO
Generator Mail Zip:	90245
Generator Mail State:	CA

LOS ANGELES COUNTY FACILITIES 2 INC (Continued) **1031277038**

Generator Contact Company Name:	Not reported
Designated Facility EPA ID:	CAD009007626
Designated Facility Name:	Azusa Land Reclamation Co Inc
Designated Facility Mail Street Number:	Not reported
Designated Facility Mail Street 1:	Not reported
Designated Facility Mail Street 2:	1211 W. GLADSTONE STREET
Designated Facility Mail City:	AZUSA
Designated Facility Mail Zip:	91702
Designated Facility Mail State:	CA
Designated Facility Location Street Number:	Not reported
Designated Facility Location Street 1:	1211 W. GLADSTONE STREET
Designated Facility Location Street 2:	Not reported
Designated Facility Location City:	AZUSA
Designated Facility Location Zip:	91702
Designated Facility Location State:	CA
Designated Facility Contact Company Name:	Not reported
Manifest Residue Indicator:	N
Rejection Indicator:	N

Manifest Tracking Number:	025635585JJK
Last Updated Date:	20241017
Shipped Date:	20241004
Received Date:	20241007
Manifest Status:	Corrected
Submission Type:	DataImage5Copy
Origin Type:	Web
Generator EPA ID:	CAC003302121
Generator Name:	Los Angeles County Facilities 2 Inc
Generator Location Street Number:	Not reported
Generator Location Street 1:	550 S VERMONT AVE
Generator Location Street 2:	Not reported
Generator Location City:	LOS ANGELES
Generator Location State:	CA
Generator Location Zip:	90020
Generator Mail Street Number:	Not reported
Generator Mail Street 1:	2221 ROSECRANS AVE SUITE 200
Generator Mail Street 2:	Not reported
Generator Mail City:	EL SEGUNDO
Generator Mail Zip:	90245
Generator Mail State:	CA
Generator Contact Company Name:	Not reported
Designated Facility EPA ID:	CAT000646117
Designated Facility Name:	Chemical Waste Management, Inc.
Designated Facility Mail Street Number:	35251
Designated Facility Mail Street 1:	PO BOX 471
Designated Facility Mail Street 2:	OLD SKYLINE ROAD
Designated Facility Mail City:	KETTLEMAN CITY
Designated Facility Mail Zip:	93239
Designated Facility Mail State:	CA
Designated Facility Location Street Number:	35251
Designated Facility Location Street 1:	OLD SKYLINE ROAD
Designated Facility Location Street 2:	Not reported
Designated Facility Location City:	KETTLEMAN CITY
Designated Facility Location Zip:	93239
Designated Facility Location State:	CA
Designated Facility Contact Company Name:	Not reported
Manifest Residue Indicator:	N

LOS ANGELES COUNTY FACILITIES 2 INC (Continued) **1031277038**

Rejection Indicator:	N
Manifest Tracking Number:	025635592JJK
Last Updated Date:	20241023
Shipped Date:	20241008
Received Date:	20241010
Manifest Status:	Corrected
Submission Type:	DataImage5Copy
Origin Type:	Service
Generator EPA ID:	CAC003302121
Generator Name:	Los Angeles County Facilities 2 Inc
Generator Location Street Number:	Not reported
Generator Location Street 1:	550 S VERMONT AVE
Generator Location Street 2:	Not reported
Generator Location City:	LOS ANGELES
Generator Location State:	CA
Generator Location Zip:	90020
Generator Mail Street Number:	Not reported
Generator Mail Street 1:	2221 ROSECRANS AVE SUITE 200
Generator Mail Street 2:	Not reported
Generator Mail City:	EL SEGUNDO
Generator Mail Zip:	90245
Generator Mail State:	CA
Generator Contact Company Name:	Not reported
Designated Facility EPA ID:	CAT000646117
Designated Facility Name:	Chemical Waste Management, Inc.
Designated Facility Mail Street Number:	35251
Designated Facility Mail Street 1:	PO BOX 471
Designated Facility Mail Street 2:	OLD SKYLINE ROAD
Designated Facility Mail City:	KETTLEMAN CITY
Designated Facility Mail Zip:	93239
Designated Facility Mail State:	CA
Designated Facility Location Street Number:	35251
Designated Facility Location Street 1:	OLD SKYLINE ROAD
Designated Facility Location Street 2:	Not reported
Designated Facility Location City:	KETTLEMAN CITY
Designated Facility Location Zip:	93239
Designated Facility Location State:	CA
Designated Facility Contact Company Name:	Not reported
Manifest Residue Indicator:	N
Rejection Indicator:	N
Manifest Tracking Number:	025635594JJK
Last Updated Date:	20241015
Shipped Date:	20241003
Received Date:	20241003
Manifest Status:	Signed
Submission Type:	DataImage5Copy
Origin Type:	Service
Generator EPA ID:	CAC003302121
Generator Name:	Los Angeles County Facilities 2 Inc
Generator Location Street Number:	Not reported
Generator Location Street 1:	550 S VERMONT AVE
Generator Location Street 2:	Not reported
Generator Location City:	LOS ANGELES
Generator Location State:	CA
Generator Location Zip:	90020

LOS ANGELES COUNTY FACILITIES 2 INC (Continued) **1031277038**

Generator Mail Street Number:	Not reported
Generator Mail Street 1:	2221 ROSECRANS AVE SUITE 200
Generator Mail Street 2:	Not reported
Generator Mail City:	EL SEGUNDO
Generator Mail Zip:	90245
Generator Mail State:	CA
Generator Contact Company Name:	Not reported
Designated Facility EPA ID:	CAD009007626
Designated Facility Name:	Azusa Land Reclamation Co Inc
Designated Facility Mail Street Number:	Not reported
Designated Facility Mail Street 1:	Not reported
Designated Facility Mail Street 2:	1211 W. GLADSTONE STREET
Designated Facility Mail City:	AZUSA
Designated Facility Mail Zip:	91702
Designated Facility Mail State:	CA
Designated Facility Location Street Number:	Not reported
Designated Facility Location Street 1:	1211 W. GLADSTONE STREET
Designated Facility Location Street 2:	Not reported
Designated Facility Location City:	AZUSA
Designated Facility Location Zip:	91702
Designated Facility Location State:	CA
Designated Facility Contact Company Name:	Not reported
Manifest Residue Indicator:	N
Rejection Indicator:	N

Manifest Tracking Number:	025635595JJK
Last Updated Date:	20241015
Shipped Date:	20241004
Received Date:	20241004
Manifest Status:	Signed
Submission Type:	DataImage5Copy
Origin Type:	Service
Generator EPA ID:	CAC003302121
Generator Name:	Los Angeles County Facilities 2 Inc
Generator Location Street Number:	Not reported
Generator Location Street 1:	550 S VERMONT AVE
Generator Location Street 2:	Not reported
Generator Location City:	LOS ANGELES
Generator Location State:	CA
Generator Location Zip:	90020
Generator Mail Street Number:	Not reported
Generator Mail Street 1:	2221 ROSECRANS AVE SUITE 200
Generator Mail Street 2:	Not reported
Generator Mail City:	EL SEGUNDO
Generator Mail Zip:	90245
Generator Mail State:	CA
Generator Contact Company Name:	Not reported
Designated Facility EPA ID:	CAD009007626
Designated Facility Name:	Azusa Land Reclamation Co Inc
Designated Facility Mail Street Number:	Not reported
Designated Facility Mail Street 1:	Not reported
Designated Facility Mail Street 2:	1211 W. GLADSTONE STREET
Designated Facility Mail City:	AZUSA
Designated Facility Mail Zip:	91702
Designated Facility Mail State:	CA
Designated Facility Location Street Number:	Not reported
Designated Facility Location Street 1:	1211 W. GLADSTONE STREET

LOS ANGELES COUNTY FACILITIES 2 INC (Continued) **1031277038**

Designated Facility Location Street 2:	Not reported
Designated Facility Location City:	AZUSA
Designated Facility Location Zip:	91702
Designated Facility Location State:	CA
Designated Facility Contact Company Name:	Not reported
Manifest Residue Indicator:	N
Rejection Indicator:	N

Manifest Tracking Number:	025635596JJK
Last Updated Date:	20241015
Shipped Date:	20241004
Received Date:	20241004
Manifest Status:	Signed
Submission Type:	DataImage5Copy
Origin Type:	Service
Generator EPA ID:	CAC003302121
Generator Name:	Los Angeles County Facilities 2 Inc
Generator Location Street Number:	Not reported
Generator Location Street 1:	550 S VERMONT AVE
Generator Location Street 2:	Not reported
Generator Location City:	LOS ANGELES
Generator Location State:	CA
Generator Location Zip:	90020
Generator Mail Street Number:	Not reported
Generator Mail Street 1:	2221 ROSECRANS AVE SUITE 200
Generator Mail Street 2:	Not reported
Generator Mail City:	EL SEGUNDO
Generator Mail Zip:	90245
Generator Mail State:	CA
Generator Contact Company Name:	Not reported
Designated Facility EPA ID:	CAD009007626
Designated Facility Name:	Azusa Land Reclamation Co Inc
Designated Facility Mail Street Number:	Not reported
Designated Facility Mail Street 1:	Not reported
Designated Facility Mail Street 2:	1211 W. GLADSTONE STREET
Designated Facility Mail City:	AZUSA
Designated Facility Mail Zip:	91702
Designated Facility Mail State:	CA
Designated Facility Location Street Number:	Not reported
Designated Facility Location Street 1:	1211 W. GLADSTONE STREET
Designated Facility Location Street 2:	Not reported
Designated Facility Location City:	AZUSA
Designated Facility Location Zip:	91702
Designated Facility Location State:	CA
Designated Facility Contact Company Name:	Not reported
Manifest Residue Indicator:	N
Rejection Indicator:	N

Manifest Tracking Number:	025635597JJK
Last Updated Date:	20241015
Shipped Date:	20241004
Received Date:	20241004
Manifest Status:	Signed
Submission Type:	DataImage5Copy
Origin Type:	Service
Generator EPA ID:	CAC003302121
Generator Name:	Los Angeles County Facilities 2 Inc

LOS ANGELES COUNTY FACILITIES 2 INC (Continued) **1031277038**

Generator Location Street Number:	Not reported
Generator Location Street 1:	550 S VERMONT AVE
Generator Location Street 2:	Not reported
Generator Location City:	LOS ANGELES
Generator Location State:	CA
Generator Location Zip:	90020
Generator Mail Street Number:	Not reported
Generator Mail Street 1:	2221 ROSECRANS AVE SUITE 200
Generator Mail Street 2:	Not reported
Generator Mail City:	EL SEGUNDO
Generator Mail Zip:	90245
Generator Mail State:	CA
Generator Contact Company Name:	Not reported
Designated Facility EPA ID:	CAD009007626
Designated Facility Name:	Azusa Land Reclamation Co Inc
Designated Facility Mail Street Number:	Not reported
Designated Facility Mail Street 1:	Not reported
Designated Facility Mail Street 2:	1211 W. GLADSTONE STREET
Designated Facility Mail City:	AZUSA
Designated Facility Mail Zip:	91702
Designated Facility Mail State:	CA
Designated Facility Location Street Number:	Not reported
Designated Facility Location Street 1:	1211 W. GLADSTONE STREET
Designated Facility Location Street 2:	Not reported
Designated Facility Location City:	AZUSA
Designated Facility Location Zip:	91702
Designated Facility Location State:	CA
Designated Facility Contact Company Name:	Not reported
Manifest Residue Indicator:	N
Rejection Indicator:	N

Transporter:

Manifest Tracking Number:	025635599JJK
Transporter Line Number:	1
Transporter EPA ID:	CAR000045963
Transporter Name:	Aro Trucking Inc

Waste Line:

Manifest Tracking Number:	025635599JJK
Waste Line Number:	1
U.S. DOT Hazardous Indicator:	Y
U.S. DOT ID Number:	NA2212
U.S. DOT Description:	Na2212, Asbestos, 9, Pg Iii, Rq
Non-Hazardous Waste Description:	Not reported
Number of Containers:	1
Container Type Code:	DT
Container Type Description:	Dump truck
Waste Quantity:	18
Quantity Unit of Measure Code:	Y
Quantity Unit of Measure Description:	Cubic Yards
Waste Quantity, in Tons:	15.12
Acute Waste Quantity, in Tons:	0
Non-Acute Waste Quantity, in Tons:	15.12
Waste Quantity, in Kilograms:	13714.2936
Acute Waste Quantity, in Kilograms:	0
Non-Acute Waste Quantity, in Kilorgrams:	13714.2936

LOS ANGELES COUNTY FACILITIES 2 INC (Continued) **1031277038**

Management Method Code:	H132
Management Method Description:	LANDFILL (WITH PRIOR TREATMENT AND/OR STABILIZATION)
Waste Residue Indicator:	N
Quantity Discrepancy Indicator:	N
Waste Type Discrepancy Indicator:	N
Waste Density:	Not reported
Waste Density Unit of Measure Code:	Not reported
Waste Density Unit of Measure Description:	Not reported
Form Code:	Not reported
Form Code Description:	Not reported
Source Code:	Not reported
Source Code Description:	Not reported
Waste Minimization Code:	Not reported
Waste Minimization Code Description:	Not reported
Consent Number:	Not reported
EPA Waste Indicator:	N
Federal Waste Codes:	Not reported
Quantity Haz Kg:	0
Quantity Haz Tons:	0
Quantity Non Haz Kg:	13714.2936
Quantity Non Haz Tons:	15.12
State Waste Codes:	CA-151

Click this hyperlink while viewing on your computer to access
31 additional US EManifest: record(s) in the EDR Site Report.

Q108 **LOS ANGELES COUNTY - DEPARTMENT OF MENTAL HEALTH** **RCRA-LQG** **1031484992**
WNW **510 S VERMONT AVE** **CAP000382572**
1/8-1/4 **LOS ANGELES, CA 90020**
0.163 mi.
860 ft. **Site 1 of 8 in cluster Q**

Relative: RCRA Listings:
Lower

Actual: Date Form Received by Agency:	20241223
251 ft. Handler Name:	Los Angeles County - Department Of Mental Health
Handler Address:	S Vermont Ave
Handler City,State,Zip:	LOS ANGELES, CA 90020
EPA ID:	CAP000382572
Contact Name:	BRYCE KIRIYAMA
Contact Address:	S. VERMONT AVENUE
Contact City,State,Zip:	LOS ANGELES, CA 90020
Contact Telephone:	213-948-2254
Contact Fax:	Not reported
Contact Email:	BKIRIYAMA@DMH.LACOUNTY.GOV
Contact Title:	Not reported
EPA Region:	09
Land Type:	County
Federal Waste Generator Description:	Large Quantity Generator
Non-Notifier:	Not reported
Biennial Report Cycle:	Not reported
Accessibility:	Not reported
Active Site Indicator:	Handler Activities
State District Owner:	Not reported
State District:	Not reported
Mailing Address:	S. VERMONT AVENUE
Mailing City,State,Zip:	LOS ANGELES, CA 90020
Owner Name: John Finke	
Owner Type:	County

LOS ANGELES COUNTY - DEPARTMENT OF MENTAL HEALTH (Continued) **1031484992**

Operator Name:	John Finke
Operator Type:	County
Short-Term Generator Activity:	Yes
Importer Activity:	No
Mixed Waste Generator:	No
Transporter Activity:	No
Transfer Facility Activity:	No
Recycler Activity with Storage:	No
Small Quantity On-Site Burner Exemption:	No
Smelting Melting and Refining Furnace Exemption:	No
Underground Injection Control:	No
Off-Site Waste Receipt:	No
Universal Waste Indicator:	No
Universal Waste Destination Facility:	No
Federal Universal Waste:	No
Active Site State-Reg Handler:	---
Federal Facility Indicator:	Not reported
Hazardous Secondary Material Indicator:	N
Sub-Part K Indicator:	Not reported
2018 GPRA Permit Baseline:	Not on the Baseline
2018 GPRA Renewals Baseline:	Not on the Baseline
202 GPRA Corrective Action Baseline:	No
Subject to Corrective Action Universe:	No
Non-TSDFs Where RCRA CA has Been Imposed Universe:	No
Corrective Action Priority Ranking:	No NCAPS ranking
Environmental Control Indicator:	No
Institutional Control Indicator:	No
Human Exposure Controls Indicator:	N/A
Groundwater Controls Indicator:	N/A
Significant Non-Complier Universe:	No
Unaddressed Significant Non-Complier Universe:	No
Addressed Significant Non-Complier Universe:	No
Significant Non-Complier With a Compliance Schedule Universe:	No
Financial Assurance Required:	Not reported
Handler Date of Last Change:	20241223
Recognized Trader-Importer:	No
Recognized Trader-Exporter:	No
Importer of Spent Lead Acid Batteries:	No
Exporter of Spent Lead Acid Batteries:	No
Recycler Activity Without Storage:	No
Manifest Broker:	No
Sub-Part P Indicator:	No

Hazardous Waste Summary:

Waste Code:	D001
Waste Description:	Ignitable Waste

Handler - Owner Operator:

Owner/Operator Indicator:	Operator
Owner/Operator Name: JOHN FINKE	
Legal Status:	County
Date Became Current:	20241206
Date Ended Current:	Not reported
Owner/Operator Address:	510 S. VERMONT AVENUE
Owner/Operator City,State,Zip:	LOS ANGELES, CA 90020

LOS ANGELES COUNTY - DEPARTMENT OF MENTAL HEALTH (Continued) **1031484992**

Owner/Operator Telephone: 206-618-8862
Owner/Operator Telephone Ext: Not reported
Owner/Operator Fax: Not reported
Owner/Operator Email: JOHNFINKE@PUBLICFACILITIESGROUP.COM

Owner/Operator Indicator: Owner
Owner/Operator Name: JOHN FINKE
Legal Status: County
Date Became Current: 20241206
Date Ended Current: Not reported
Owner/Operator Address: 510 S. VERMONT AVENUE
Owner/Operator City,State,Zip: LOS ANGELES, CA 90020
Owner/Operator Telephone: 206-618-8862
Owner/Operator Telephone Ext: Not reported
Owner/Operator Fax: Not reported
Owner/Operator Email: JOHNFINKE@PUBLICFACILITIESGROUP.COM

Owner/Operator Indicator: Owner
Owner/Operator Name: JOHN FINKE
Legal Status: County
Date Became Current: 20241206
Date Ended Current: Not reported
Owner/Operator Address: 510 S. VERMONT AVENUE
Owner/Operator City,State,Zip: LOS ANGELES, CA 90020
Owner/Operator Telephone: 206-618-8862
Owner/Operator Telephone Ext: Not reported
Owner/Operator Fax: Not reported
Owner/Operator Email: JOHNFINKE@PUBLICFACILITIESGROUP.COM

Owner/Operator Indicator: Operator
Owner/Operator Name: JOHN FINKE
Legal Status: County
Date Became Current: 20241206
Date Ended Current: Not reported
Owner/Operator Address: 510 S. VERMONT AVENUE
Owner/Operator City,State,Zip: LOS ANGELES, CA 90020
Owner/Operator Telephone: 206-618-8862
Owner/Operator Telephone Ext: Not reported
Owner/Operator Fax: Not reported
Owner/Operator Email: JOHNFINKE@PUBLICFACILITIESGROUP.COM

Historic Generators:
Receive Date: 20241223
Handler Name: LOS ANGELES COUNTY - DEPARTMENT OF MENTAL HEALTH
Federal Waste Generator Description: Large Quantity Generator
State District Owner: Not reported
Large Quantity Handler of Universal Waste: No
Recognized Trader Importer: No
Recognized Trader Exporter: No
Spent Lead Acid Battery Importer: No
Spent Lead Acid Battery Exporter: No
Current Record: Yes
Non Storage Recycler Activity: No
Electronic Manifest Broker: No

Receive Date: 20241206
Handler Name: LOS ANGELES COUNTY - DEPARTMENT OF MENTAL HEALTH

LOS ANGELES COUNTY - DEPARTMENT OF MENTAL HEALTH (Continued) **1031484992**

Federal Waste Generator Description:	Large Quantity Generator
State District Owner:	Not reported
Large Quantity Handler of Universal Waste:	No
Recognized Trader Importer:	No
Recognized Trader Exporter:	No
Spent Lead Acid Battery Importer:	No
Spent Lead Acid Battery Exporter:	No
Current Record:	No
Non Storage Recycler Activity:	No
Electronic Manifest Broker:	No

List of NAICS Codes and Descriptions:

NAICS Code:	923120
NAICS Description:	Administration Of Public Health Programs
NAICS Code:	Not reported
NAICS Description:	Not reported

Facility Has Received Notices of Violations:

Violations:	No Violations Found

Evaluation Action Summary:

Evaluations:	No Evaluations Found

Q109 **LOS ANGELES COUNTY FACILITIES, INC** **RCRA NonGen / NLR** **1024753863**
WNW **510 S VERMONT AVNUE** **E MANIFEST** **CAC002973678**
1/8-1/4 **LOS ANGELES, CA 90020**
0.163 mi.
860 ft. **Site 2 of 8 in cluster Q**

Relative: **Lower**

Actual: **251 ft.**

RCRA Listings:

Date Form Received by Agency:	20180801
Handler Name:	Los Angelses County Facilities Inc.
Handler Address:	510 S. Vermont Avenue
Handler City,State,Zip:	LOS ANGELES, CA 90020
EPA ID:	CAC002973678
Contact Name:	DAMIEN PARKER
Contact Address:	LOS ANGELES COUNTY FACILTIES, INC.
Contact City,State,Zip:	LOS ANGELES, CA 90020
Contact Telephone:	213-738-4639
Contact Fax:	213-480-0671
Contact Email:	DPARKER@DMH.LACOUNTY.GOV
Contact Title:	Not reported
EPA Region:	09
Land Type:	Not reported
Federal Waste Generator Description:	Not a generator, verified
Non-Notifier:	Not reported
Biennial Report Cycle:	Not reported
Accessibility:	Not reported
Active Site Indicator:	Handler Activities
State District Owner:	Not reported
State District:	Not reported
Mailing Address:	C/O PUBLIC FACILITIES GROUP
Mailing City,State,Zip:	SEATTLE, WA 98101
Owner Name:	Los Angeles County Facilities, Inc.

LOS ANGELES COUNTY FACILITIES, INC (Continued) **1024753863**

Owner Type:		Other
Operator Name:	Damien Parker	
Operator Type:		Other
Short-Term Generator Activity:		No
Importer Activity:		No
Mixed Waste Generator:		No
Transporter Activity:		No
Transfer Facility Activity:		No
Recycler Activity with Storage:		No
Small Quantity On-Site Burner Exemption:		No
Smelting Melting and Refining Furnace Exemption:		No
Underground Injection Control:		No
Off-Site Waste Receipt:		No
Universal Waste Indicator:		Yes
Universal Waste Destination Facility:		Yes
Federal Universal Waste:		No
Active Site State-Reg Handler:		---
Federal Facility Indicator:		Not reported
Hazardous Secondary Material Indicator:		N
Sub-Part K Indicator:		Not reported
2018 GPRA Permit Baseline:		Not on the Baseline
2018 GPRA Renewals Baseline:		Not on the Baseline
202 GPRA Corrective Action Baseline:		No
Subject to Corrective Action Universe:		No
Non-TSDFs Where RCRA CA has Been Imposed Universe:		No
Corrective Action Priority Ranking:		No NCAPS ranking
Environmental Control Indicator:		No
Institutional Control Indicator:		No
Human Exposure Controls Indicator:		N/A
Groundwater Controls Indicator:		N/A
Significant Non-Complier Universe:		No
Unaddressed Significant Non-Complier Universe:		No
Addressed Significant Non-Complier Universe:		No
Significant Non-Complier With a Compliance Schedule Universe:		No
Financial Assurance Required:		Not reported
Handler Date of Last Change:		20180831
Recognized Trader-Importer:		No
Recognized Trader-Exporter:		No
Importer of Spent Lead Acid Batteries:		No
Exporter of Spent Lead Acid Batteries:		No
Recycler Activity Without Storage:		No
Manifest Broker:		No
Sub-Part P Indicator:		No

Handler - Owner Operator:

Owner/Operator Indicator:	Owner
Owner/Operator Name:	LOS ANGELES COUNTY FACILITIES, INC.
Legal Status:	Other
Date Became Current:	Not reported
Date Ended Current:	Not reported
Owner/Operator Address:	C/O PUBLIC FACILITIES GROUP
Owner/Operator City,State,Zip:	SEATTLE, WA 98101
Owner/Operator Telephone:	213-738-4639
Owner/Operator Telephone Ext:	Not reported
Owner/Operator Fax:	Not reported
Owner/Operator Email:	Not reported

LOS ANGELES COUNTY FACILITIES, INC (Continued) **1024753863**

Owner/Operator Indicator: Operator
Owner/Operator Name: DAMIEN PARKER
Legal Status: Other
Date Became Current: Not reported
Date Ended Current: Not reported
Owner/Operator Address: LOS ANGELES COUNTY FACILTIES, INC.
Owner/Operator City,State,Zip: LOS ANGELES, CA 90020
Owner/Operator Telephone: 213-738-4639
Owner/Operator Telephone Ext: Not reported
Owner/Operator Fax: Not reported
Owner/Operator Email: Not reported

Historic Generators:
Receive Date: 20180801
Handler Name: LOS ANGELSES COUNTY FACILITIES INC.
Federal Waste Generator Description: Not a generator, verified
State District Owner: Not reported
Large Quantity Handler of Universal Waste: No
Recognized Trader Importer: No
Recognized Trader Exporter: No
Spent Lead Acid Battery Importer: No
Spent Lead Acid Battery Exporter: No
Current Record: Yes
Non Storage Recycler Activity: Not reported
Electronic Manifest Broker: Not reported

List of NAICS Codes and Descriptions:
NAICS Code: 56299
NAICS Description: All Other Waste Management Services

Facility Has Received Notices of Violations:
Violations: No Violations Found

Evaluation Action Summary:
Evaluations: No Evaluations Found

E MANIFEST:
Manifest Tracking Number: 009405919FLE
Last Updated Date: 20181116
Shipped Date: 20180824
Received Date: 20180830
Manifest Status: Signed
Submission Type: DataImage5Copy
Origin Type: Web
Generator EPA ID: CAC002973678
Generator Name: Los Angelses County Facilities Inc.
Generator Location Street Number: Not reported
Generator Location Street 1: 510 S. VERMONT AVENUE
Generator Location Street 2: 532 S. VERMONT AVENUE
Generator Location City: LOS ANGELES
Generator Location State: CA
Generator Location Zip: 90020
Generator Mail Street Number: Not reported
Generator Mail Street 1: C/O PUBLIC FACILITIES GROUP

LOS ANGELES COUNTY FACILITIES, INC (Continued) **1024753863**

Generator Mail Street 2:	1414 FOURTH AVENUE
Generator Mail City:	SEATTLE
Generator Mail Zip:	98101
Generator Mail State:	WA
Generator Contact Company Name:	Not reported
Designated Facility EPA ID:	AZD983476680
Designated Facility Name:	Lighting Resources Inc
Designated Facility Mail Street Number:	Not reported
Designated Facility Mail Street 1:	STE 2
Designated Facility Mail Street 2:	1522 E VICTORY ST
Designated Facility Mail City:	PHOENIX
Designated Facility Mail Zip:	85040-1306
Designated Facility Mail State:	AZ
Designated Facility Location Street Number:	Not reported
Designated Facility Location Street 1:	1522 E VICTORY ST
Designated Facility Location Street 2:	STE 4
Designated Facility Location City:	PHOENIX
Designated Facility Location Zip:	85040-1306
Designated Facility Location State:	AZ
Designated Facility Contact Company Name:	Not reported
Manifest Residue Indicator:	N
Rejection Indicator:	N

Manifest Tracking Number:	018798914JJK
Last Updated Date:	20180926
Shipped Date:	20180822
Received Date:	20180823
Manifest Status:	Signed
Submission Type:	DataImage5Copy
Origin Type:	Service
Generator EPA ID:	CAC002973678
Generator Name:	Los Angelses County Facilities Inc.
Generator Location Street Number:	Not reported
Generator Location Street 1:	510 S. VERMONT AVENUE
Generator Location Street 2:	532 S. VERMONT AVENUE
Generator Location City:	LOS ANGELES
Generator Location State:	CA
Generator Location Zip:	90020
Generator Mail Street Number:	Not reported
Generator Mail Street 1:	C/O PUBLIC FACILITIES GROUP
Generator Mail Street 2:	1414 FOURTH AVENUE
Generator Mail City:	SEATTLE
Generator Mail Zip:	98101
Generator Mail State:	WA
Generator Contact Company Name:	Not reported
Designated Facility EPA ID:	CAD009007626
Designated Facility Name:	Azusa Land Reclamation Co Inc
Designated Facility Mail Street Number:	Not reported
Designated Facility Mail Street 1:	Not reported
Designated Facility Mail Street 2:	1211 W. GLADSTONE STREET
Designated Facility Mail City:	AZUSA
Designated Facility Mail Zip:	91702
Designated Facility Mail State:	CA
Designated Facility Location Street Number:	Not reported
Designated Facility Location Street 1:	1211 W. GLADSTONE STREET
Designated Facility Location Street 2:	Not reported
Designated Facility Location City:	AZUSA

LOS ANGELES COUNTY FACILITIES, INC (Continued) **1024753863**

Designated Facility Location Zip:	91702
Designated Facility Location State:	CA
Designated Facility Contact Company Name:	Not reported
Manifest Residue Indicator:	N
Rejection Indicator:	N
Manifest Tracking Number:	018798915JJK
Last Updated Date:	20180926
Shipped Date:	20180821
Received Date:	20180821
Manifest Status:	Signed
Submission Type:	DataImage5Copy
Origin Type:	Service
Generator EPA ID:	CAC002973678
Generator Name:	Los Angeles County Facilities, Inc
Generator Location Street Number:	Not reported
Generator Location Street 1:	510 S VERMONT AVNUE
Generator Location Street 2:	Not reported
Generator Location City:	LOS ANGELES
Generator Location State:	CA
Generator Location Zip:	90020
Generator Mail Street Number:	Not reported
Generator Mail Street 1:	1414 FOURTH AVENUE
Generator Mail Street 2:	Not reported
Generator Mail City:	SEATTLE
Generator Mail Zip:	98101
Generator Mail State:	WA
Generator Contact Company Name:	Not reported
Designated Facility EPA ID:	CAD009007626
Designated Facility Name:	Azusa Land Reclamation Co Inc
Designated Facility Mail Street Number:	Not reported
Designated Facility Mail Street 1:	Not reported
Designated Facility Mail Street 2:	1211 W. GLADSTONE STREET
Designated Facility Mail City:	AZUSA
Designated Facility Mail Zip:	91702
Designated Facility Mail State:	CA
Designated Facility Location Street Number:	Not reported
Designated Facility Location Street 1:	1211 W. GLADSTONE STREET
Designated Facility Location Street 2:	Not reported
Designated Facility Location City:	AZUSA
Designated Facility Location Zip:	91702
Designated Facility Location State:	CA
Designated Facility Contact Company Name:	Not reported
Manifest Residue Indicator:	N
Rejection Indicator:	N
Manifest Tracking Number:	018801991JJK
Last Updated Date:	20190404
Shipped Date:	20180824
Received Date:	20180828
Manifest Status:	Signed
Submission Type:	DataImage5Copy
Origin Type:	Mail
Generator EPA ID:	CAC002973678
Generator Name:	Los Angelses County Facilities Inc.
Generator Location Street Number:	Not reported
Generator Location Street 1:	510 S. VERMONT AVENUE

LOS ANGELES COUNTY FACILITIES, INC (Continued) **1024753863**

Generator Location Street 2:	532 S. VERMONT AVENUE
Generator Location City:	LOS ANGELES
Generator Location State:	CA
Generator Location Zip:	90020
Generator Mail Street Number:	Not reported
Generator Mail Street 1:	C/O PUBLIC FACILITIES GROUP
Generator Mail Street 2:	1414 FOURTH AVENUE
Generator Mail City:	SEATTLE
Generator Mail Zip:	98101
Generator Mail State:	WA
Generator Contact Company Name:	Not reported
Designated Facility EPA ID:	CAD028409019
Designated Facility Name:	Crosby & Overton
Designated Facility Mail Street Number:	Not reported
Designated Facility Mail Street 1:	CA90813 CA037US 1630
Designated Facility Mail Street 2:	1630 W. 17TH STREET
Designated Facility Mail City:	LONG BEACH
Designated Facility Mail Zip:	90813
Designated Facility Mail State:	CA
Designated Facility Location Street Number:	Not reported
Designated Facility Location Street 1:	1630 W. 17TH STREET
Designated Facility Location Street 2:	Not reported
Designated Facility Location City:	LONG BEACH
Designated Facility Location Zip:	90813-0000
Designated Facility Location State:	CA
Designated Facility Contact Company Name:	Not reported
Manifest Residue Indicator:	N
Rejection Indicator:	N

Transporter:

Manifest Tracking Number:	018801991JJK
Transporter Line Number:	1
Transporter EPA ID:	CAL000298854
Transporter Name:	Bayview Environmental Services Inc

Waste Line:

Manifest Tracking Number:	018801991JJK
Waste Line Number:	1
U.S. DOT Hazardous Indicator:	Y
U.S. DOT ID Number:	NA3077
U.S. DOT Description:	Na3077, Waste Solid N.O.S., Pgiii (Lead) 9, Pgiii
Non-Hazardous Waste Description:	Not reported
Number of Containers:	1
Container Type Code:	DF
Container Type Description:	Fiberboard or plastic drums, barrels, kegs
Waste Quantity:	20
Quantity Unit of Measure Code:	P
Quantity Unit of Measure Description:	Pounds
Waste Quantity, in Tons:	0.01
Acute Waste Quantity, in Tons:	0
Non-Acute Waste Quantity, in Tons:	0.01
Waste Quantity, in Kilograms:	9.0703
Acute Waste Quantity, in Kilograms:	0
Non-Acute Waste Quantity, in Kilorgrams:	9.0703
Management Method Code:	H141
Management Method Description:	STORAGE, BULKING AND/OR TRANSFER OFF SITE

LOS ANGELES COUNTY FACILITIES, INC (Continued) **1024753863**

Waste Residue Indicator:	N
Quantity Discrepancy Indicator:	N
Waste Type Discrepancy Indicator:	N
Waste Density:	Not reported
Waste Density Unit of Measure Code:	Not reported
Waste Density Unit of Measure Description:	Not reported
Form Code:	Not reported
Form Code Description:	Not reported
Source Code:	Not reported
Source Code Description:	Not reported
Waste Minimization Code:	Not reported
Waste Minimization Code Description:	Not reported
Consent Number:	Not reported
EPA Waste Indicator:	Y
Federal Waste Codes:	D008
Quantity Haz Kg:	9.0703
Quantity Haz Tons:	0.01
Quantity Non Haz Kg:	0
Quantity Non Haz Tons:	0
State Waste Codes:	CA-181, CA-352

Q110 **LA COUNTY MENTAL HEALTH** **CA HWTS** **S124743494**
WNW **510 S VERMONT AVE** **CA HAZMAT LA** **N/A**
1/8-1/4 **LOS ANGELES, CA 90020** **CA CERS**
0.163 mi.
860 ft. **Site 3 of 8 in cluster Q**

Relative: **Lower**

Actual: **251 ft.**

HWTS:

Name:	LOS ANGELES COUNTY/ENGINEERS FACILITY
Address:	510 S VERMONT AVE
Address 2:	Not reported
City,State,Zip:	LOS ANGELES, CA 90020
EPA ID:	CAD980673891
Inactive Date:	06/30/1996
Create Date:	01/06/1983
Last Act Date:	Not reported
Mailing Name:	Not reported
Mailing Address:	550 S VERMONT AVE
Mailing Address 2:	Not reported
Mailing City,State,Zip:	LOS ANGELES, CA 900200000
Owner Name:	Not reported
Owner Address:	Not reported
Owner Address 2:	Not reported
Owner City,State,Zip:	Not reported
Owner Phone:	Not reported
Owner Fax:	Not reported
Contact Name:	DEACTIVATED PER 96VQ
Contact Address:	550 S VERMONT AVE
Contact Address 2:	Not reported
City,State,Zip:	LOS ANGELES, CA 900200000
Contact Phone:	Not reported
Contact Fax:	Not reported
Facility Status:	Inactive
Facility Type:	PERMANENT
Category:	STATE
Latitude:	34.065245
Longitude:	-118.291687

LA COUNTY MENTAL HEALTH (Continued) **S124743494**

LOS ANGELES HM:
- Name: LA COUNTY MENTAL HEALTH
- Address: 510 S VERMONT AVE
- City,State,Zip: LOS ANGELES, CA 90020
- Facility ID: FA0042474
- Last Run Date: 12/01/2024
- Status: ACTIVE

CERS:
- Name: LOS ANGELES COUNTY FACILITIES INC.
- Address: 510 S VERMONT AVE
- City,State,Zip: LOS ANGELES, CA 90020
- Site ID: 704031
- CERS ID: 10869604
- CERS Description: Chemical Storage Facilities

Evaluation:
- Eval General Type: Compliance Evaluation Inspection
- Eval Date: 03-14-2024
- Violations Found: No
- Eval Type: Routine done by local agency
- Eval Notes: Consent to enter, inspect and take photographs was given by: VINCE PROVENCIO The Business Activities, Owner/Operator Identification, Hazardous Materials Inventory, Site Map, Emergency Response/Contingency Plan and Employee Training Plan sections were reviewed in CERS and field verified. Review and correct any violations indicated previously in this report, on or before the COMPLY BY date associated with each violation. NOTE: The LAMC, Sections (L.A.M.C. SECTION 57.105.1.4; 57.120.3; 57.121.2 and 57.121.2.1.) requires businesses that store, use or handle hazardous materials in the City of Los Angeles to obtain a Consolidated Permit from the Los Angeles Fire Department CUPA **** Annual submission of a Hazardous Materials Business Plan into California Environmental Reporting System (CERS) is required between January 1 and March 1 of every year. Per L.A.M.C. 57.121.3.5, failure to submit the required hazardous material business plan (HMBP) information annually into CERS [Truncated]
- Eval Division: Los Angeles City Fire Department
- Eval Program: HMRRP
- Eval Source: CERS,

Affiliation:
- Affiliation Type Desc: Identification Signer
- Entity Name: Nathan Sovich
- Entity Title: Director
- Affiliation Address: Not reported
- Affiliation City: Not reported
- Affiliation State: Not reported
- Affiliation Country: Not reported
- Affiliation Zip: Not reported
- Affiliation Phone: ,

- Affiliation Type Desc: Operator
- Entity Name: Los Angeles County Facilities Inc.
- Entity Title: Not reported
- Affiliation Address: Not reported
- Affiliation City: Not reported

LA COUNTY MENTAL HEALTH (Continued) **S124743494**

Affiliation State:	Not reported
Affiliation Country:	Not reported
Affiliation Zip:	Not reported
Affiliation Phone:	(323) 910-4180,
Affiliation Type Desc:	CUPA District
Entity Name:	Los Angeles City Fire Department
Entity Title:	Not reported
Affiliation Address:	200 North Main Street, Room 1780
Affiliation City:	Los Angeles
Affiliation State:	CA
Affiliation Country:	Not reported
Affiliation Zip:	90012
Affiliation Phone:	(213) 978-3680,
Affiliation Type Desc:	Document Preparer
Entity Name:	Patrick Luu
Entity Title:	Not reported
Affiliation Address:	Not reported
Affiliation City:	Not reported
Affiliation State:	Not reported
Affiliation Country:	Not reported
Affiliation Zip:	Not reported
Affiliation Phone:	,
Affiliation Type Desc:	Environmental Contact
Entity Name:	Nathan Sovich
Entity Title:	Not reported
Affiliation Address:	510 South Vermont Avenue
Affiliation City:	Los Angeles
Affiliation State:	CA
Affiliation Country:	Not reported
Affiliation Zip:	90020
Affiliation Phone:	,
Affiliation Type Desc:	Facility Mailing Address
Entity Name:	Mailing Address
Entity Title:	Not reported
Affiliation Address:	510 South Vermont Avenue
Affiliation City:	Los Angeles
Affiliation State:	CA
Affiliation Country:	Not reported
Affiliation Zip:	90020
Affiliation Phone:	,
Affiliation Type Desc:	Legal Owner
Entity Name:	Los Angeles County Facilities Inc.
Entity Title:	Not reported
Affiliation Address:	1700 7th Avenue, Suite 2100
Affiliation City:	Seattle
Affiliation State:	WA
Affiliation Country:	United States
Affiliation Zip:	98101
Affiliation Phone:	(206) 849-6260,
Affiliation Type Desc:	Parent Corporation
Entity Name:	Los Angeles County

LA COUNTY MENTAL HEALTH (Continued) **S124743494**

Entity Title:	Not reported
Affiliation Address:	Not reported
Affiliation City:	Not reported
Affiliation State:	Not reported
Affiliation Country:	Not reported
Affiliation Zip:	Not reported
Affiliation Phone:	,
Affiliation Type Desc:	Property Owner
Entity Name:	Los Angeles County Facilities Inc.
Entity Title:	Not reported
Affiliation Address:	1700 7th Avenue, Suite 2100
Affiliation City:	Seattle
Affiliation State:	WA
Affiliation Country:	United States
Affiliation Zip:	98101
Affiliation Phone:	(206) 849-6260,

R111 **LSD CITY OF LOS ANGELES BUREAU OF SANITATION** **E MANIFEST** **1031522052**
ESE **535 S OCCIDENTAL BLVD** **N/A**
1/8-1/4 **LOS ANGELES, CA 90020**
0.165 mi.
869 ft. **Site 1 of 13 in cluster R**

Relative: **Lower**

Actual: **259 ft.**

E MANIFEST:

Manifest Tracking Number:	015266589FLE
Last Updated Date:	20220105
Shipped Date:	20211130
Received Date:	20211201
Manifest Status:	Signed
Submission Type:	DataImage5Copy
Origin Type:	Service
Generator EPA ID:	CAS111111019
Generator Name:	Lsd City Of Los Angeles Bureau Of Sanitation
Generator Location Street Number:	Not reported
Generator Location Street 1:	535 S OCCIDENTAL BLVD
Generator Location Street 2:	Not reported
Generator Location City:	LOS ANGELES
Generator Location State:	CA
Generator Location Zip:	90020
Generator Mail Street Number:	Not reported
Generator Mail Street 1:	Livability Services Division, 2649 E. Washington B
Generator Mail Street 2:	Not reported
Generator Mail City:	Los Angeles
Generator Mail Zip:	90023
Generator Mail State:	CA
Generator Contact Company Name:	LSD City of Los Angeles Bureau of Sanitation
Designated Facility EPA ID:	CAD044429835
Designated Facility Name:	Clean Harbors Wilmington Llc
Designated Facility Mail Street Number:	Not reported
Designated Facility Mail Street 1:	Not reported
Designated Facility Mail Street 2:	1737 East Denni Street
Designated Facility Mail City:	Wilmington
Designated Facility Mail Zip:	90744
Designated Facility Mail State:	CA
Designated Facility Location Street Number:	Not reported
Designated Facility Location Street 1:	1737 East Denni Street

LSD CITY OF LOS ANGELES BUREAU OF SANITATION (Continued) **1031522052**

Designated Facility Location Street 2:	Not reported
Designated Facility Location City:	Wilmington
Designated Facility Location Zip:	90744
Designated Facility Location State:	CA
Designated Facility Contact Company Name:	Not reported
Manifest Residue Indicator:	N
Rejection Indicator:	N

Manifest Tracking Number:	014186654FLE
Last Updated Date:	20220117
Shipped Date:	20211130
Received Date:	20211224
Manifest Status:	Signed
Submission Type:	DataImage5Copy
Origin Type:	Service
Generator EPA ID:	CAS111111019
Generator Name:	Lsd City Of Los Angeles Bureau Of Sanitation
Generator Location Street Number:	Not reported
Generator Location Street 1:	535 S OCCIDENTAL BLVD
Generator Location Street 2:	Not reported
Generator Location City:	LOS ANGELES
Generator Location State:	CA
Generator Location Zip:	90020
Generator Mail Street Number:	Not reported
Generator Mail Street 1:	Livability Services Division, 2649 E. Washington B
Generator Mail Street 2:	Not reported
Generator Mail City:	Los Angeles
Generator Mail Zip:	90023
Generator Mail State:	CA
Generator Contact Company Name:	LSD City of Los Angeles Bureau of Sanitation
Designated Facility EPA ID:	UTD981552177
Designated Facility Name:	Clean Harbors Aragonite Llc
Designated Facility Mail Street Number:	Not reported
Designated Facility Mail Street 1:	Not reported
Designated Facility Mail Street 2:	PO Box 1339
Designated Facility Mail City:	Grantsville
Designated Facility Mail Zip:	84029
Designated Facility Mail State:	UT
Designated Facility Location Street Number:	Not reported
Designated Facility Location Street 1:	11600 North Aptus Road
Designated Facility Location Street 2:	Not reported
Designated Facility Location City:	Grantsville
Designated Facility Location Zip:	84029
Designated Facility Location State:	UT
Designated Facility Contact Company Name:	Not reported
Manifest Residue Indicator:	N
Rejection Indicator:	N

Transporter:

Manifest Tracking Number:	014186654FLE
Transporter Line Number:	1
Transporter EPA ID:	MAD039322250
Transporter Name:	Clean Harbors Environmental Services, Inc.

Manifest Tracking Number:	014186654FLE
Transporter Line Number:	2
Transporter EPA ID:	MAD039322250

LSD CITY OF LOS ANGELES BUREAU OF SANITATION (Continued) **1031522052**

Transporter Name: Clean Harbors Environmental Services, Inc.

Manifest Tracking Number: 014186654FLE
Transporter Line Number: 3
Transporter EPA ID: CAR000181560
Transporter Name: Remedial Transportation Services

Manifest Tracking Number: 014186654FLE
Transporter Line Number: 4
Transporter EPA ID: MAD039322250
Transporter Name: Clean Harbors Environmental Services, Inc.

Waste Line:
Manifest Tracking Number: 014186654FLE
Waste Line Number: 1
U.S. DOT Hazardous Indicator: Y
U.S. DOT ID Number: UN3291
U.S. DOT Description: Un3291, Regulated Medical Waste, N.O.S. (None), 6.2, Pg Ii, (Syringes And Needles)
Non-Hazardous Waste Description: Not reported
Number of Containers: 1
Container Type Code: DF
Container Type Description: Fiberboard or plastic drums, barrels, kegs
Waste Quantity: 15
Quantity Unit of Measure Code: P
Quantity Unit of Measure Description: Pounds
Waste Quantity, in Tons: 0.0075
Acute Waste Quantity, in Tons: 0
Non-Acute Waste Quantity, in Tons: 0.0075
Waste Quantity, in Kilograms: 6.802725
Acute Waste Quantity, in Kilograms: 0
Non-Acute Waste Quantity, in Kilorgrams: 6.802725
Management Method Code: H040
Management Method Description: INCINERATION
Waste Residue Indicator: N
Quantity Discrepancy Indicator: N
Waste Type Discrepancy Indicator: N
Waste Density: Not reported
Waste Density Unit of Measure Code: Not reported
Waste Density Unit of Measure Description: Not reported
Form Code: Not reported
Form Code Description: Not reported
Source Code: Not reported
Source Code Description: Not reported
Waste Minimization Code: Not reported
Waste Minimization Code Description: Not reported
Consent Number: Not reported
EPA Waste Indicator: N
Federal Waste Codes: Not reported
Quantity Haz Kg: 0
Quantity Haz Tons: 0
Quantity Non Haz Kg: 6.802725
Quantity Non Haz Tons: 0.0075
State Waste Codes: CA-322

Manifest Tracking Number: 014186654FLE
Waste Line Number: 2

LSD CITY OF LOS ANGELES BUREAU OF SANITATION (Continued) **1031522052**

U.S. DOT Hazardous Indicator:	N
U.S. DOT ID Number:	Not reported
U.S. DOT Description:	Not reported
Non-Hazardous Waste Description:	None, Non-Rcra Hazardous Waste, Solids, N/A, None, (Human Feces)
Number of Containers:	1
Container Type Code:	DF
Container Type Description:	Fiberboard or plastic drums, barrels, kegs
Waste Quantity:	15
Quantity Unit of Measure Code:	P
Quantity Unit of Measure Description:	Pounds
Waste Quantity, in Tons:	0.0075
Acute Waste Quantity, in Tons:	0
Non-Acute Waste Quantity, in Tons:	0.0075
Waste Quantity, in Kilograms:	6.802725
Acute Waste Quantity, in Kilograms:	0
Non-Acute Waste Quantity, in Kilorgrams:	6.802725
Management Method Code:	H040
Management Method Description:	INCINERATION
Waste Residue Indicator:	N
Quantity Discrepancy Indicator:	N
Waste Type Discrepancy Indicator:	N
Waste Density:	Not reported
Waste Density Unit of Measure Code:	Not reported
Waste Density Unit of Measure Description:	Not reported
Form Code:	Not reported
Form Code Description:	Not reported
Source Code:	Not reported
Source Code Description:	Not reported
Waste Minimization Code:	Not reported
Waste Minimization Code Description:	Not reported
Consent Number:	Not reported
EPA Waste Indicator:	N
Federal Waste Codes:	Not reported
Quantity Haz Kg:	0
Quantity Haz Tons:	0
Quantity Non Haz Kg:	6.802725
Quantity Non Haz Tons:	0.0075
State Waste Codes:	CA-322, CA-352, CA-531

S112 **LSD CITY OF LOS ANGELES BUREAU OF SANITATION** **E MANIFEST** **1031521136**
NNW **3191 W 4TH ST** **N/A**
1/8-1/4 **LOS ANGELES, CA 90020**
0.170 mi.
898 ft. **Site 1 of 5 in cluster S**

Relative: **Lower**

Actual: **249 ft.**

E MANIFEST:

Manifest Tracking Number:	018312808FLE
Last Updated Date:	20231228
Shipped Date:	20231115
Received Date:	20231208
Manifest Status:	Signed
Submission Type:	DataImage5Copy
Origin Type:	Service
Generator EPA ID:	CAS111111019
Generator Name:	Lsd City Of Los Angeles Bureau Of Sanitation
Generator Location Street Number:	Not reported
Generator Location Street 1:	3191 W 4TH ST
Generator Location Street 2:	Not reported

LSD CITY OF LOS ANGELES BUREAU OF SANITATION (Continued) **1031521136**

Generator Location City:	LOS ANGELES
Generator Location State:	CA
Generator Location Zip:	90020
Generator Mail Street Number:	Not reported
Generator Mail Street 1:	Livability Services Division, 2649 E. Washington B
Generator Mail Street 2:	Not reported
Generator Mail City:	Los Angeles
Generator Mail Zip:	90023
Generator Mail State:	CA
Generator Contact Company Name:	LSD City of Los Angeles Bureau of Sanitation
Designated Facility EPA ID:	UTD981552177
Designated Facility Name:	Clean Harbors Aragonite Llc
Designated Facility Mail Street Number:	11600
Designated Facility Mail Street 1:	Not reported
Designated Facility Mail Street 2:	PO Box 1339
Designated Facility Mail City:	Grantsville
Designated Facility Mail Zip:	84029
Designated Facility Mail State:	UT
Designated Facility Location Street Number:	11600
Designated Facility Location Street 1:	North Aptus Road
Designated Facility Location Street 2:	Not reported
Designated Facility Location City:	Grantsville
Designated Facility Location Zip:	84029
Designated Facility Location State:	UT
Designated Facility Contact Company Name:	Not reported
Manifest Residue Indicator:	N
Rejection Indicator:	N

Manifest Tracking Number:	018317200FLE
Last Updated Date:	20231010
Shipped Date:	20230913
Received Date:	20230918
Manifest Status:	Signed
Submission Type:	DataImage5Copy
Origin Type:	Service
Generator EPA ID:	CAS111111019
Generator Name:	Lsd City Of Los Angeles Bureau Of Sanitation
Generator Location Street Number:	Not reported
Generator Location Street 1:	3191 W 4TH ST
Generator Location Street 2:	Not reported
Generator Location City:	LOS ANGELES
Generator Location State:	CA
Generator Location Zip:	90020
Generator Mail Street Number:	Not reported
Generator Mail Street 1:	Livability Services Division, 2649 E. Washington B
Generator Mail Street 2:	Not reported
Generator Mail City:	Los Angeles
Generator Mail Zip:	90023
Generator Mail State:	CA
Generator Contact Company Name:	LSD City of Los Angeles Bureau of Sanitation
Designated Facility EPA ID:	CAD044429835
Designated Facility Name:	Clean Harbors Wilmington Llc
Designated Facility Mail Street Number:	Not reported
Designated Facility Mail Street 1:	Not reported
Designated Facility Mail Street 2:	1737 East Denni Street
Designated Facility Mail City:	Wilmington
Designated Facility Mail Zip:	90744

LSD CITY OF LOS ANGELES BUREAU OF SANITATION (Continued) **1031521136**

Designated Facility Mail State:	CA
Designated Facility Location Street Number:	Not reported
Designated Facility Location Street 1:	1737 East Denni Street
Designated Facility Location Street 2:	Not reported
Designated Facility Location City:	Wilmington
Designated Facility Location Zip:	90744
Designated Facility Location State:	CA
Designated Facility Contact Company Name:	Not reported
Manifest Residue Indicator:	N
Rejection Indicator:	N

Manifest Tracking Number:	016934632FLE
Last Updated Date:	20231113
Shipped Date:	20231011
Received Date:	20231023
Manifest Status:	Signed
Submission Type:	DataImage5Copy
Origin Type:	Service
Generator EPA ID:	CAS111111019
Generator Name:	Lsd City Of Los Angeles Bureau Of Sanitation
Generator Location Street Number:	Not reported
Generator Location Street 1:	3191 W 4TH ST
Generator Location Street 2:	Not reported
Generator Location City:	LOS ANGELES
Generator Location State:	CA
Generator Location Zip:	90020
Generator Mail Street Number:	Not reported
Generator Mail Street 1:	Livability Services Division, 2649 E. Washington B
Generator Mail Street 2:	Not reported
Generator Mail City:	Los Angeles
Generator Mail Zip:	90023
Generator Mail State:	CA
Generator Contact Company Name:	LSD City of Los Angeles Bureau of Sanitation
Designated Facility EPA ID:	TXD982290140
Designated Facility Name:	Clean Harbors Laporte, Llc
Designated Facility Mail Street Number:	500
Designated Facility Mail Street 1:	Not reported
Designated Facility Mail Street 2:	Independence Parkway South
Designated Facility Mail City:	La Porte
Designated Facility Mail Zip:	77571
Designated Facility Mail State:	TX
Designated Facility Location Street Number:	500
Designated Facility Location Street 1:	Independence Parkway South
Designated Facility Location Street 2:	Not reported
Designated Facility Location City:	La Porte
Designated Facility Location Zip:	77571
Designated Facility Location State:	TX
Designated Facility Contact Company Name:	Not reported
Manifest Residue Indicator:	N
Rejection Indicator:	N

Manifest Tracking Number:	018310915FLE
Last Updated Date:	20231211
Shipped Date:	20231115
Received Date:	20231121
Manifest Status:	Signed
Submission Type:	DataImage5Copy

LSD CITY OF LOS ANGELES BUREAU OF SANITATION (Continued) **1031521136**

Origin Type:	Service
Generator EPA ID:	CAS111111019
Generator Name:	Lsd City Of Los Angeles Bureau Of Sanitation
Generator Location Street Number:	Not reported
Generator Location Street 1:	3191 W 4TH ST
Generator Location Street 2:	Not reported
Generator Location City:	LOS ANGELES
Generator Location State:	CA
Generator Location Zip:	90020
Generator Mail Street Number:	Not reported
Generator Mail Street 1:	Livability Services Division, 2649 E. Washington B
Generator Mail Street 2:	Not reported
Generator Mail City:	Los Angeles
Generator Mail Zip:	90023
Generator Mail State:	CA
Generator Contact Company Name:	LSD City of Los Angeles Bureau of Sanitation
Designated Facility EPA ID:	CAD044429835
Designated Facility Name:	Clean Harbors Wilmington Llc
Designated Facility Mail Street Number:	1737
Designated Facility Mail Street 1:	Not reported
Designated Facility Mail Street 2:	East Denni Street
Designated Facility Mail City:	Wilmington
Designated Facility Mail Zip:	90744
Designated Facility Mail State:	CA
Designated Facility Location Street Number:	1737
Designated Facility Location Street 1:	East Denni Street
Designated Facility Location Street 2:	Not reported
Designated Facility Location City:	Wilmington
Designated Facility Location Zip:	90744
Designated Facility Location State:	CA
Designated Facility Contact Company Name:	Not reported
Manifest Residue Indicator:	N
Rejection Indicator:	N
Manifest Tracking Number:	015770342FLE
Last Updated Date:	20230612
Shipped Date:	20230512
Received Date:	20230523
Manifest Status:	Signed
Submission Type:	DataImage5Copy
Origin Type:	Service
Generator EPA ID:	CAS111111019
Generator Name:	Lsd City Of Los Angeles Bureau Of Sanitation
Generator Location Street Number:	Not reported
Generator Location Street 1:	3191 W 4TH ST
Generator Location Street 2:	Not reported
Generator Location City:	LOS ANGELES
Generator Location State:	CA
Generator Location Zip:	90020
Generator Mail Street Number:	Not reported
Generator Mail Street 1:	Livability Services Division, 2649 E. Washington B
Generator Mail Street 2:	Not reported
Generator Mail City:	Los Angeles
Generator Mail Zip:	90023
Generator Mail State:	CA
Generator Contact Company Name:	LSD City of Los Angeles Bureau of Sanitation
Designated Facility EPA ID:	CAD044429835

LSD CITY OF LOS ANGELES BUREAU OF SANITATION (Continued) **1031521136**

Designated Facility Name:	Clean Harbors Wilmington Llc
Designated Facility Mail Street Number:	Not reported
Designated Facility Mail Street 1:	Not reported
Designated Facility Mail Street 2:	1737 East Denni Street
Designated Facility Mail City:	Wilmington
Designated Facility Mail Zip:	90744
Designated Facility Mail State:	CA
Designated Facility Location Street Number:	Not reported
Designated Facility Location Street 1:	1737 East Denni Street
Designated Facility Location Street 2:	Not reported
Designated Facility Location City:	Wilmington
Designated Facility Location Zip:	90744
Designated Facility Location State:	CA
Designated Facility Contact Company Name:	Not reported
Manifest Residue Indicator:	N
Rejection Indicator:	N

Manifest Tracking Number:	015770829FLE
Last Updated Date:	20230320
Shipped Date:	20230222
Received Date:	20230228
Manifest Status:	Signed
Submission Type:	DataImage5Copy
Origin Type:	Service
Generator EPA ID:	CAS111111019
Generator Name:	Lsd City Of Los Angeles Bureau Of Sanitation
Generator Location Street Number:	Not reported
Generator Location Street 1:	3191 W 4TH ST
Generator Location Street 2:	Not reported
Generator Location City:	LOS ANGELES
Generator Location State:	CA
Generator Location Zip:	90020
Generator Mail Street Number:	Not reported
Generator Mail Street 1:	Livability Services Division, 2649 E. Washington B
Generator Mail Street 2:	Not reported
Generator Mail City:	Los Angeles
Generator Mail Zip:	90023
Generator Mail State:	CA
Generator Contact Company Name:	LSD City of Los Angeles Bureau of Sanitation
Designated Facility EPA ID:	CAD044429835
Designated Facility Name:	Clean Harbors Wilmington Llc
Designated Facility Mail Street Number:	Not reported
Designated Facility Mail Street 1:	Not reported
Designated Facility Mail Street 2:	1737 East Denni Street
Designated Facility Mail City:	Wilmington
Designated Facility Mail Zip:	90744
Designated Facility Mail State:	CA
Designated Facility Location Street Number:	Not reported
Designated Facility Location Street 1:	1737 East Denni Street
Designated Facility Location Street 2:	Not reported
Designated Facility Location City:	Wilmington
Designated Facility Location Zip:	90744
Designated Facility Location State:	CA
Designated Facility Contact Company Name:	Not reported
Manifest Residue Indicator:	N
Rejection Indicator:	N

LSD CITY OF LOS ANGELES BUREAU OF SANITATION (Continued) **1031521136**

Manifest Tracking Number:	017829204FLE
Last Updated Date:	20230405
Shipped Date:	20230222
Received Date:	20230316
Manifest Status:	Signed
Submission Type:	DataImage5Copy
Origin Type:	Service
Generator EPA ID:	CAS111111019
Generator Name:	Lsd City Of Los Angeles Bureau Of Sanitation
Generator Location Street Number:	Not reported
Generator Location Street 1:	3191 W 4TH ST
Generator Location Street 2:	Not reported
Generator Location City:	LOS ANGELES
Generator Location State:	CA
Generator Location Zip:	90020
Generator Mail Street Number:	Not reported
Generator Mail Street 1:	Livability Services Division, 2649 E. Washington B
Generator Mail Street 2:	Not reported
Generator Mail City:	Los Angeles
Generator Mail Zip:	90023
Generator Mail State:	CA
Generator Contact Company Name:	LSD City of Los Angeles Bureau of Sanitation
Designated Facility EPA ID:	UTD981552177
Designated Facility Name:	Clean Harbors Aragonite Llc
Designated Facility Mail Street Number:	Not reported
Designated Facility Mail Street 1:	Not reported
Designated Facility Mail Street 2:	PO Box 1339
Designated Facility Mail City:	Grantsville
Designated Facility Mail Zip:	84029
Designated Facility Mail State:	UT
Designated Facility Location Street Number:	Not reported
Designated Facility Location Street 1:	11600 North Aptus Road
Designated Facility Location Street 2:	Not reported
Designated Facility Location City:	Grantsville
Designated Facility Location Zip:	84029
Designated Facility Location State:	UT
Designated Facility Contact Company Name:	Not reported
Manifest Residue Indicator:	N
Rejection Indicator:	N

Manifest Tracking Number:	017829266FLE
Last Updated Date:	20230207
Shipped Date:	20230104
Received Date:	20230112
Manifest Status:	Signed
Submission Type:	DataImage5Copy
Origin Type:	Service
Generator EPA ID:	CAS111111019
Generator Name:	Lsd City Of Los Angeles Bureau Of Sanitation
Generator Location Street Number:	Not reported
Generator Location Street 1:	3191 W 4TH ST
Generator Location Street 2:	Not reported
Generator Location City:	LOS ANGELES
Generator Location State:	CA
Generator Location Zip:	90020
Generator Mail Street Number:	Not reported
Generator Mail Street 1:	Livability Services Division, 2649 E. Washington B

LSD CITY OF LOS ANGELES BUREAU OF SANITATION (Continued) **1031521136**

Generator Mail Street 2:	Not reported
Generator Mail City:	Los Angeles
Generator Mail Zip:	90023
Generator Mail State:	CA
Generator Contact Company Name:	LSD City of Los Angeles Bureau of Sanitation
Designated Facility EPA ID:	UTD981552177
Designated Facility Name:	Clean Harbors Aragonite Llc
Designated Facility Mail Street Number:	Not reported
Designated Facility Mail Street 1:	Not reported
Designated Facility Mail Street 2:	PO Box 1339
Designated Facility Mail City:	Grantsville
Designated Facility Mail Zip:	84029
Designated Facility Mail State:	UT
Designated Facility Location Street Number:	Not reported
Designated Facility Location Street 1:	11600 North Aptus Road
Designated Facility Location Street 2:	Not reported
Designated Facility Location City:	Grantsville
Designated Facility Location Zip:	84029
Designated Facility Location State:	UT
Designated Facility Contact Company Name:	Not reported
Manifest Residue Indicator:	N
Rejection Indicator:	N

Manifest Tracking Number:	017829906FLE
Last Updated Date:	20230623
Shipped Date:	20230512
Received Date:	20230603
Manifest Status:	Signed
Submission Type:	DataImage5Copy
Origin Type:	Service
Generator EPA ID:	CAS111111019
Generator Name:	Lsd City Of Los Angeles Bureau Of Sanitation
Generator Location Street Number:	Not reported
Generator Location Street 1:	3191 W 4TH ST
Generator Location Street 2:	Not reported
Generator Location City:	LOS ANGELES
Generator Location State:	CA
Generator Location Zip:	90020
Generator Mail Street Number:	Not reported
Generator Mail Street 1:	Livability Services Division, 2649 E. Washington B
Generator Mail Street 2:	Not reported
Generator Mail City:	Los Angeles
Generator Mail Zip:	90023
Generator Mail State:	CA
Generator Contact Company Name:	LSD City of Los Angeles Bureau of Sanitation
Designated Facility EPA ID:	UTD981552177
Designated Facility Name:	Clean Harbors Aragonite Llc
Designated Facility Mail Street Number:	Not reported
Designated Facility Mail Street 1:	Not reported
Designated Facility Mail Street 2:	PO Box 1339
Designated Facility Mail City:	Grantsville
Designated Facility Mail Zip:	84029
Designated Facility Mail State:	UT
Designated Facility Location Street Number:	Not reported
Designated Facility Location Street 1:	11600 North Aptus Road
Designated Facility Location Street 2:	Not reported
Designated Facility Location City:	Grantsville

LSD CITY OF LOS ANGELES BUREAU OF SANITATION (Continued) **1031521136**

Designated Facility Location Zip:	84029
Designated Facility Location State:	UT
Designated Facility Contact Company Name:	Not reported
Manifest Residue Indicator:	N
Rejection Indicator:	N

Manifest Tracking Number:	018315310FLE
Last Updated Date:	20231026
Shipped Date:	20230913
Received Date:	20231007
Manifest Status:	Signed
Submission Type:	DataImage5Copy
Origin Type:	Service
Generator EPA ID:	CAS111111019
Generator Name:	Lsd City Of Los Angeles Bureau Of Sanitation
Generator Location Street Number:	Not reported
Generator Location Street 1:	3191 W 4TH ST
Generator Location Street 2:	Not reported
Generator Location City:	LOS ANGELES
Generator Location State:	CA
Generator Location Zip:	90020
Generator Mail Street Number:	Not reported
Generator Mail Street 1:	Livability Services Division, 2649 E. Washington B
Generator Mail Street 2:	Not reported
Generator Mail City:	Los Angeles
Generator Mail Zip:	90023
Generator Mail State:	CA
Generator Contact Company Name:	LSD City of Los Angeles Bureau of Sanitation
Designated Facility EPA ID:	UTD981552177
Designated Facility Name:	Clean Harbors Aragonite Llc
Designated Facility Mail Street Number:	11600
Designated Facility Mail Street 1:	Not reported
Designated Facility Mail Street 2:	PO Box 1339
Designated Facility Mail City:	Grantsville
Designated Facility Mail Zip:	84029
Designated Facility Mail State:	UT
Designated Facility Location Street Number:	11600
Designated Facility Location Street 1:	North Aptus Road
Designated Facility Location Street 2:	Not reported
Designated Facility Location City:	Grantsville
Designated Facility Location Zip:	84029
Designated Facility Location State:	UT
Designated Facility Contact Company Name:	Not reported
Manifest Residue Indicator:	N
Rejection Indicator:	N

Manifest Tracking Number:	018315405FLE
Last Updated Date:	20231113
Shipped Date:	20231011
Received Date:	20231024
Manifest Status:	Signed
Submission Type:	DataImage5Copy
Origin Type:	Service
Generator EPA ID:	CAS111111019
Generator Name:	Lsd City Of Los Angeles Bureau Of Sanitation
Generator Location Street Number:	Not reported
Generator Location Street 1:	3191 W 4TH ST

LSD CITY OF LOS ANGELES BUREAU OF SANITATION (Continued) **1031521136**

Generator Location Street 2:	Not reported
Generator Location City:	LOS ANGELES
Generator Location State:	CA
Generator Location Zip:	90020
Generator Mail Street Number:	Not reported
Generator Mail Street 1:	Livability Services Division, 2649 E. Washington B
Generator Mail Street 2:	Not reported
Generator Mail City:	Los Angeles
Generator Mail Zip:	90023
Generator Mail State:	CA
Generator Contact Company Name:	LSD City of Los Angeles Bureau of Sanitation
Designated Facility EPA ID:	UTD981552177
Designated Facility Name:	Clean Harbors Aragonite Llc
Designated Facility Mail Street Number:	11600
Designated Facility Mail Street 1:	Not reported
Designated Facility Mail Street 2:	PO Box 1339
Designated Facility Mail City:	Grantsville
Designated Facility Mail Zip:	84029
Designated Facility Mail State:	UT
Designated Facility Location Street Number:	11600
Designated Facility Location Street 1:	North Aptus Road
Designated Facility Location Street 2:	Not reported
Designated Facility Location City:	Grantsville
Designated Facility Location Zip:	84029
Designated Facility Location State:	UT
Designated Facility Contact Company Name:	Not reported
Manifest Residue Indicator:	N
Rejection Indicator:	N

Transporter:

Manifest Tracking Number:	018310745FLE
Transporter Line Number:	1
Transporter EPA ID:	MAD039322250
Transporter Name:	Clean Harbors Environmental Services, Inc.

Waste Line:

Manifest Tracking Number:	018310745FLE
Waste Line Number:	1
U.S. DOT Hazardous Indicator:	Y
U.S. DOT ID Number:	UN1950
U.S. DOT Description:	Un1950, Waste Aerosols, Flammable, (Each Not Exceeding 1 L Capacity) (Each Not Exceeding 1 L Capacity), 2.1, None
Non-Hazardous Waste Description:	Not reported
Number of Containers:	1
Container Type Code:	DF
Container Type Description:	Fiberboard or plastic drums, barrels, kegs
Waste Quantity:	35
Quantity Unit of Measure Code:	P
Quantity Unit of Measure Description:	Pounds
Waste Quantity, in Tons:	0.0175
Acute Waste Quantity, in Tons:	0
Non-Acute Waste Quantity, in Tons:	0.0175
Waste Quantity, in Kilograms:	15.873026
Acute Waste Quantity, in Kilograms:	0
Non-Acute Waste Quantity, in Kilorgrams:	15.873026
Management Method Code:	H141

LSD CITY OF LOS ANGELES BUREAU OF SANITATION (Continued) **1031521136**

Management Method Description:	STORAGE, BULKING AND/OR TRANSFER OFF SITE
Waste Residue Indicator:	N
Quantity Discrepancy Indicator:	N
Waste Type Discrepancy Indicator:	N
Waste Density:	Not reported
Waste Density Unit of Measure Code:	Not reported
Waste Density Unit of Measure Description:	Not reported
Form Code:	Not reported
Form Code Description:	Not reported
Source Code:	Not reported
Source Code Description:	Not reported
Waste Minimization Code:	Not reported
Waste Minimization Code Description:	Not reported
Consent Number:	Not reported
EPA Waste Indicator:	Y
Federal Waste Codes:	D001
Quantity Haz Kg:	15.873026
Quantity Haz Tons:	0.0175
Quantity Non Haz Kg:	Not reported
Quantity Non Haz Tons:	Not reported
State Waste Codes:	CA-331
Manifest Tracking Number:	018310745FLE
Waste Line Number:	2
U.S. DOT Hazardous Indicator:	Y
U.S. DOT ID Number:	UN1993
U.S. DOT Description:	Un1993, Waste Flammable Liquids, N.O.S. (Petroleum Distillate), 3, Pg Ii
Non-Hazardous Waste Description:	Not reported
Number of Containers:	1
Container Type Code:	DF
Container Type Description:	Fiberboard or plastic drums, barrels, kegs
Waste Quantity:	20
Quantity Unit of Measure Code:	P
Quantity Unit of Measure Description:	Pounds
Waste Quantity, in Tons:	0.01
Acute Waste Quantity, in Tons:	0
Non-Acute Waste Quantity, in Tons:	0.01
Waste Quantity, in Kilograms:	9.0703
Acute Waste Quantity, in Kilograms:	0
Non-Acute Waste Quantity, in Kilorgrams:	9.0703
Management Method Code:	H141
Management Method Description:	STORAGE, BULKING AND/OR TRANSFER OFF SITE
Waste Residue Indicator:	N
Quantity Discrepancy Indicator:	N
Waste Type Discrepancy Indicator:	N
Waste Density:	Not reported
Waste Density Unit of Measure Code:	Not reported
Waste Density Unit of Measure Description:	Not reported
Form Code:	Not reported
Form Code Description:	Not reported
Source Code:	Not reported
Source Code Description:	Not reported
Waste Minimization Code:	Not reported
Waste Minimization Code Description:	Not reported
Consent Number:	Not reported
EPA Waste Indicator:	Y

LSD CITY OF LOS ANGELES BUREAU OF SANITATION (Continued) **1031521136**

Federal Waste Codes:	D001
Quantity Haz Kg:	9.0703
Quantity Haz Tons:	0.01
Quantity Non Haz Kg:	Not reported
Quantity Non Haz Tons:	Not reported
State Waste Codes:	CA-214, CA-331, CA-343
Manifest Tracking Number:	018310745FLE
Waste Line Number:	3
U.S. DOT Hazardous Indicator:	Y
U.S. DOT ID Number:	UN2794
U.S. DOT Description:	Un2794, Waste Batteries, Wet, Filled With Acid, 8, None
Non-Hazardous Waste Description:	Not reported
Number of Containers:	1
Container Type Code:	DF
Container Type Description:	Fiberboard or plastic drums, barrels, kegs
Waste Quantity:	75
Quantity Unit of Measure Code:	P
Quantity Unit of Measure Description:	Pounds
Waste Quantity, in Tons:	0.0375
Acute Waste Quantity, in Tons:	0
Non-Acute Waste Quantity, in Tons:	0.0375
Waste Quantity, in Kilograms:	34.013626
Acute Waste Quantity, in Kilograms:	0
Non-Acute Waste Quantity, in Kilorgrams:	34.013626
Management Method Code:	H141
Management Method Description:	STORAGE, BULKING AND/OR TRANSFER OFF SITE
Waste Residue Indicator:	N
Quantity Discrepancy Indicator:	N
Waste Type Discrepancy Indicator:	N
Waste Density:	Not reported
Waste Density Unit of Measure Code:	Not reported
Waste Density Unit of Measure Description:	Not reported
Form Code:	Not reported
Form Code Description:	Not reported
Source Code:	Not reported
Source Code Description:	Not reported
Waste Minimization Code:	Not reported
Waste Minimization Code Description:	Not reported
Consent Number:	Not reported
EPA Waste Indicator:	Y
Federal Waste Codes:	D002, D008
Quantity Haz Kg:	34.013626
Quantity Haz Tons:	0.0375
Quantity Non Haz Kg:	Not reported
Quantity Non Haz Tons:	Not reported
State Waste Codes:	Not reported

Click this hyperlink while viewing on your computer to access
3 additional US EManifest: record(s) in the EDR Site Report.

S113 **LASAN LIVABILITY SERVICES DIVISION** **E MANIFEST** **1031512882**
NNW **3191 W 4TH ST** **N/A**
1/8-1/4 **LOS ANGELES, CA 90020**
0.170 mi.
898 ft. **Site 2 of 5 in cluster S**

Relative: E MANIFEST:
Lower

Actual:
249 ft.

Manifest Tracking Number:	019463774FLE
Last Updated Date:	20241017
Shipped Date:	20240814
Received Date:	20240816
Manifest Status:	Corrected
Submission Type:	DataImage5Copy
Origin Type:	Service
Generator EPA ID:	CAS111111019
Generator Name:	Lasan Livability Services Division
Generator Location Street Number:	Not reported
Generator Location Street 1:	3191 W 4TH ST
Generator Location Street 2:	Not reported
Generator Location City:	LOS ANGELES
Generator Location State:	CA
Generator Location Zip:	90020
Generator Mail Street Number:	Not reported
Generator Mail Street 1:	LIVABILITY SERVICES DIVISION, 2649 E. WASHINGTON B
Generator Mail Street 2:	Not reported
Generator Mail City:	LOS ANGELES
Generator Mail Zip:	90021
Generator Mail State:	CA
Generator Contact Company Name:	LASAN LIVABILITY SERVICES DIVISION
Designated Facility EPA ID:	CAD044429835
Designated Facility Name:	Clean Harbors Wilmington Llc
Designated Facility Mail Street Number:	1737
Designated Facility Mail Street 1:	Not reported
Designated Facility Mail Street 2:	EAST DENNI STREET
Designated Facility Mail City:	WILMINGTON
Designated Facility Mail Zip:	90744
Designated Facility Mail State:	CA
Designated Facility Location Street Number:	1737
Designated Facility Location Street 1:	EAST DENNI STREET
Designated Facility Location Street 2:	Not reported
Designated Facility Location City:	WILMINGTON
Designated Facility Location Zip:	90744
Designated Facility Location State:	CA
Designated Facility Contact Company Name:	Not reported
Manifest Residue Indicator:	N
Rejection Indicator:	N

Manifest Tracking Number:	017828977FLE
Last Updated Date:	20240417
Shipped Date:	20240311
Received Date:	20240329
Manifest Status:	Signed
Submission Type:	DataImage5Copy
Origin Type:	Service
Generator EPA ID:	CAS111111019
Generator Name:	Lasan Livability Services Division
Generator Location Street Number:	Not reported
Generator Location Street 1:	3191 W 4TH ST
Generator Location Street 2:	Not reported

LASAN LIVABILITY SERVICES DIVISION (Continued) **1031512882**

Generator Location City:	LOS ANGELES
Generator Location State:	CA
Generator Location Zip:	90020
Generator Mail Street Number:	Not reported
Generator Mail Street 1:	Livability Services Division, 2649 E. Washington B
Generator Mail Street 2:	Not reported
Generator Mail City:	Los Angeles
Generator Mail Zip:	90023
Generator Mail State:	CA
Generator Contact Company Name:	LASAN Livability Services Division
Designated Facility EPA ID:	UTD981552177
Designated Facility Name:	Clean Harbors Aragonite Llc
Designated Facility Mail Street Number:	11600
Designated Facility Mail Street 1:	Not reported
Designated Facility Mail Street 2:	PO Box 1339
Designated Facility Mail City:	Grantsville
Designated Facility Mail Zip:	84029
Designated Facility Mail State:	UT
Designated Facility Location Street Number:	11600
Designated Facility Location Street 1:	North Aptus Road
Designated Facility Location Street 2:	Not reported
Designated Facility Location City:	Grantsville
Designated Facility Location Zip:	84029
Designated Facility Location State:	UT
Designated Facility Contact Company Name:	Not reported
Manifest Residue Indicator:	N
Rejection Indicator:	N

Manifest Tracking Number:	016941956FLE
Last Updated Date:	20240619
Shipped Date:	20240508
Received Date:	20240531
Manifest Status:	Signed
Submission Type:	DataImage5Copy
Origin Type:	Service
Generator EPA ID:	CAS111111019
Generator Name:	Lasan Livability Services Division
Generator Location Street Number:	Not reported
Generator Location Street 1:	3191 W 4TH ST
Generator Location Street 2:	Not reported
Generator Location City:	LOS ANGELES
Generator Location State:	CA
Generator Location Zip:	90020
Generator Mail Street Number:	Not reported
Generator Mail Street 1:	LIVABILITY SERVICES DIVISION, 2649 E. WASHINGTON B
Generator Mail Street 2:	Not reported
Generator Mail City:	LOS ANGELES
Generator Mail Zip:	90023
Generator Mail State:	CA
Generator Contact Company Name:	LASAN LIVABILITY SERVICES DIVISION
Designated Facility EPA ID:	UTD981552177
Designated Facility Name:	Clean Harbors Aragonite Llc
Designated Facility Mail Street Number:	11600
Designated Facility Mail Street 1:	Not reported
Designated Facility Mail Street 2:	PO BOX 1339
Designated Facility Mail City:	GRANTSVILLE
Designated Facility Mail Zip:	84029

LASAN LIVABILITY SERVICES DIVISION (Continued) **1031512882**

Designated Facility Mail State:	UT
Designated Facility Location Street Number:	11600
Designated Facility Location Street 1:	NORTH APTUS ROAD
Designated Facility Location Street 2:	Not reported
Designated Facility Location City:	GRANTSVILLE
Designated Facility Location Zip:	84029
Designated Facility Location State:	UT
Designated Facility Contact Company Name:	Not reported
Manifest Residue Indicator:	N
Rejection Indicator:	N

Manifest Tracking Number:	018824193FLE
Last Updated Date:	20240604
Shipped Date:	20240508
Received Date:	20240514
Manifest Status:	Signed
Submission Type:	DataImage5Copy
Origin Type:	Service
Generator EPA ID:	CAS111111019
Generator Name:	Lasan Livability Services Division
Generator Location Street Number:	Not reported
Generator Location Street 1:	3191 W 4TH ST
Generator Location Street 2:	Not reported
Generator Location City:	LOS ANGELES
Generator Location State:	CA
Generator Location Zip:	90020
Generator Mail Street Number:	Not reported
Generator Mail Street 1:	LIVABILITY SERVICES DIVISION, 2649 E. WASHINGTON B
Generator Mail Street 2:	Not reported
Generator Mail City:	LOS ANGELES
Generator Mail Zip:	90023
Generator Mail State:	CA
Generator Contact Company Name:	LASAN LIVABILITY SERVICES DIVISION
Designated Facility EPA ID:	CAD044429835
Designated Facility Name:	Clean Harbors Wilmington Llc
Designated Facility Mail Street Number:	1737
Designated Facility Mail Street 1:	Not reported
Designated Facility Mail Street 2:	EAST DENNI STREET
Designated Facility Mail City:	WILMINGTON
Designated Facility Mail Zip:	90744
Designated Facility Mail State:	CA
Designated Facility Location Street Number:	1737
Designated Facility Location Street 1:	EAST DENNI STREET
Designated Facility Location Street 2:	Not reported
Designated Facility Location City:	WILMINGTON
Designated Facility Location Zip:	90744
Designated Facility Location State:	CA
Designated Facility Contact Company Name:	Not reported
Manifest Residue Indicator:	N
Rejection Indicator:	N

Manifest Tracking Number:	018827063FLE
Last Updated Date:	20240409
Shipped Date:	20240311
Received Date:	20240313
Manifest Status:	Signed
Submission Type:	DataImage5Copy

LASAN LIVABILITY SERVICES DIVISION (Continued) **1031512882**

Origin Type:	Service
Generator EPA ID:	CAS111111019
Generator Name:	Lasan Livability Services Division
Generator Location Street Number:	Not reported
Generator Location Street 1:	3191 W 4TH ST
Generator Location Street 2:	Not reported
Generator Location City:	LOS ANGELES
Generator Location State:	CA
Generator Location Zip:	90020
Generator Mail Street Number:	Not reported
Generator Mail Street 1:	Livability Services Division, 2649 E. Washington B
Generator Mail Street 2:	Not reported
Generator Mail City:	Los Angeles
Generator Mail Zip:	90023
Generator Mail State:	CA
Generator Contact Company Name:	LASAN Livability Services Division
Designated Facility EPA ID:	CAD044429835
Designated Facility Name:	Clean Harbors Wilmington Llc
Designated Facility Mail Street Number:	1737
Designated Facility Mail Street 1:	Not reported
Designated Facility Mail Street 2:	East Denni Street
Designated Facility Mail City:	Wilmington
Designated Facility Mail Zip:	90744
Designated Facility Mail State:	CA
Designated Facility Location Street Number:	1737
Designated Facility Location Street 1:	East Denni Street
Designated Facility Location Street 2:	Not reported
Designated Facility Location City:	Wilmington
Designated Facility Location Zip:	90744
Designated Facility Location State:	CA
Designated Facility Contact Company Name:	Not reported
Manifest Residue Indicator:	N
Rejection Indicator:	N

Manifest Tracking Number:	019466406FLE
Last Updated Date:	20241019
Shipped Date:	20240814
Received Date:	20240819
Manifest Status:	Corrected
Submission Type:	DataImage5Copy
Origin Type:	Service
Generator EPA ID:	CAS111111019
Generator Name:	Lasan Livability Services Division
Generator Location Street Number:	Not reported
Generator Location Street 1:	3191 W 4TH ST
Generator Location Street 2:	Not reported
Generator Location City:	LOS ANGELES
Generator Location State:	CA
Generator Location Zip:	90020
Generator Mail Street Number:	Not reported
Generator Mail Street 1:	LIVABILITY SERVICES DIVISION, 2649 E. WASHINGTON B
Generator Mail Street 2:	Not reported
Generator Mail City:	LOS ANGELES
Generator Mail Zip:	90021
Generator Mail State:	CA
Generator Contact Company Name:	LASAN LIVABILITY SERVICES DIVISION
Designated Facility EPA ID:	UTD981552177

LASAN LIVABILITY SERVICES DIVISION (Continued) **1031512882**

Designated Facility Name:	Clean Harbors Aragonite Llc
Designated Facility Mail Street Number:	11600
Designated Facility Mail Street 1:	Not reported
Designated Facility Mail Street 2:	PO BOX 1339
Designated Facility Mail City:	GRANTSVILLE
Designated Facility Mail Zip:	84029
Designated Facility Mail State:	UT
Designated Facility Location Street Number:	11600
Designated Facility Location Street 1:	NORTH APTUS ROAD
Designated Facility Location Street 2:	Not reported
Designated Facility Location City:	GRANTSVILLE
Designated Facility Location Zip:	84029
Designated Facility Location State:	UT
Designated Facility Contact Company Name:	Not reported
Manifest Residue Indicator:	N
Rejection Indicator:	N

Transporter:

Manifest Tracking Number:	019466406FLE
Transporter Line Number:	1
Transporter EPA ID:	MAD039322250
Transporter Name:	Clean Harbors Environmental Services, Inc.

Waste Line:

Manifest Tracking Number:	019466406FLE
Waste Line Number:	1
U.S. DOT Hazardous Indicator:	Y
U.S. DOT ID Number:	UN3291
U.S. DOT Description:	Un3291, Regulated Medical Waste, N.O.S. (Syringes And Needles), 6.2, Pg Ii
Non-Hazardous Waste Description:	Not reported
Number of Containers:	1
Container Type Code:	DF
Container Type Description:	Fiberboard or plastic drums, barrels, kegs
Waste Quantity:	5
Quantity Unit of Measure Code:	P
Quantity Unit of Measure Description:	Pounds
Waste Quantity, in Tons:	0.0025
Acute Waste Quantity, in Tons:	0
Non-Acute Waste Quantity, in Tons:	0.0025
Waste Quantity, in Kilograms:	2.26758
Acute Waste Quantity, in Kilograms:	0
Non-Acute Waste Quantity, in Kilorgrams:	2.267575
Management Method Code:	H040
Management Method Description:	INCINERATION
Waste Residue Indicator:	N
Quantity Discrepancy Indicator:	N
Waste Type Discrepancy Indicator:	N
Waste Density:	Not reported
Waste Density Unit of Measure Code:	Not reported
Waste Density Unit of Measure Description:	Not reported
Form Code:	Not reported
Form Code Description:	Not reported
Source Code:	Not reported
Source Code Description:	Not reported
Waste Minimization Code:	Not reported

LASAN LIVABILITY SERVICES DIVISION (Continued) **1031512882**

Waste Minimization Code Description:	Not reported
Consent Number:	Not reported
EPA Waste Indicator:	N
Federal Waste Codes:	Not reported
Quantity Haz Kg:	0
Quantity Haz Tons:	0
Quantity Non Haz Kg:	2.267575
Quantity Non Haz Tons:	0.0025
State Waste Codes:	CA-322

Manifest Tracking Number:	019466406FLE
Waste Line Number:	2
U.S. DOT Hazardous Indicator:	N
U.S. DOT ID Number:	Not reported
U.S. DOT Description:	Not reported
Non-Hazardous Waste Description:	None, Non-Rcra Hazardous Waste, Solids, N/A, None
Number of Containers:	2
Container Type Code:	DF
Container Type Description:	Fiberboard or plastic drums, barrels, kegs
Waste Quantity:	45
Quantity Unit of Measure Code:	P
Quantity Unit of Measure Description:	Pounds
Waste Quantity, in Tons:	0.0225
Acute Waste Quantity, in Tons:	0
Non-Acute Waste Quantity, in Tons:	0.0225
Waste Quantity, in Kilograms:	20.40818
Acute Waste Quantity, in Kilograms:	0
Non-Acute Waste Quantity, in Kilorgrams:	20.408175
Management Method Code:	H040
Management Method Description:	INCINERATION
Waste Residue Indicator:	N
Quantity Discrepancy Indicator:	N
Waste Type Discrepancy Indicator:	N
Waste Density:	Not reported
Waste Density Unit of Measure Code:	Not reported
Waste Density Unit of Measure Description:	Not reported
Form Code:	Not reported
Form Code Description:	Not reported
Source Code:	Not reported
Source Code Description:	Not reported
Waste Minimization Code:	Not reported
Waste Minimization Code Description:	Not reported
Consent Number:	Not reported
EPA Waste Indicator:	N
Federal Waste Codes:	Not reported
Quantity Haz Kg:	0
Quantity Haz Tons:	0
Quantity Non Haz Kg:	20.408175
Quantity Non Haz Tons:	0.0225
State Waste Codes:	CA-322, CA-352, CA-531

S114 **LOS ANGELES COUNTY/EMERG RESPONSE ONLY** **E MANIFEST** **1031517863**
NNW **3191 W. 4TH ST** **N/A**
1/8-1/4 **LOS ANGELES, CA 90020**
0.170 mi.
898 ft. **Site 3 of 5 in cluster S**

Relative:
Lower

Actual:
249 ft.

E MANIFEST:

Manifest Tracking Number:	016934727FLE
Last Updated Date:	20230921
Shipped Date:	20230913
Received Date:	20230918
Manifest Status:	Signed
Submission Type:	DataImage5Copy
Origin Type:	Web
Generator EPA ID:	CAS111111019
Generator Name:	Los Angeles County/Emerg Response Only
Generator Location Street Number:	Not reported
Generator Location Street 1:	3191 W. 4TH ST
Generator Location Street 2:	Not reported
Generator Location City:	LOS ANGELES
Generator Location State:	CA
Generator Location Zip:	90020
Generator Mail Street Number:	Not reported
Generator Mail Street 1:	2649 E. Washington Blvd
Generator Mail Street 2:	Not reported
Generator Mail City:	Los Angeles
Generator Mail Zip:	90023
Generator Mail State:	CA
Generator Contact Company Name:	Not reported
Designated Facility EPA ID:	CAD088504881
Designated Facility Name:	Kinsbursky Brothers Supply Inc
Designated Facility Mail Street Number:	125
Designated Facility Mail Street 1:	Not reported
Designated Facility Mail Street 2:	E. COMMERCIAL ST.
Designated Facility Mail City:	ANAHEIM
Designated Facility Mail Zip:	92801
Designated Facility Mail State:	CA
Designated Facility Location Street Number:	1314
Designated Facility Location Street 1:	N ANAHEIM BLVD
Designated Facility Location Street 2:	Not reported
Designated Facility Location City:	ANAHEIM
Designated Facility Location Zip:	92801
Designated Facility Location State:	CA
Designated Facility Contact Company Name:	Not reported
Manifest Residue Indicator:	N
Rejection Indicator:	N

Transporter:

Manifest Tracking Number:	016934727FLE
Transporter Line Number:	1
Transporter EPA ID:	MAD039322250
Transporter Name:	Clean Harbors Environmental Services Inc

Waste Line:

Manifest Tracking Number:	016934727FLE
Waste Line Number:	1
U.S. DOT Hazardous Indicator:	Y
U.S. DOT ID Number:	UN3480

LOS ANGELES COUNTY/EMERG RESPONSE ONLY (Continued) **1031517863**

U.S. DOT Description:	Rq, Un3480, Waste Lithium Ion Batteries, 9
Non-Hazardous Waste Description:	Not reported
Number of Containers:	1
Container Type Code:	DM
Container Type Description:	Metal drums, barrels, kegs
Waste Quantity:	45
Quantity Unit of Measure Code:	P
Quantity Unit of Measure Description:	Pounds
Waste Quantity, in Tons:	0.0225
Acute Waste Quantity, in Tons:	0
Non-Acute Waste Quantity, in Tons:	0.0225
Waste Quantity, in Kilograms:	20.408176
Acute Waste Quantity, in Kilograms:	0
Non-Acute Waste Quantity, in Kilorgrams:	20.408176
Management Method Code:	H141
Management Method Description:	STORAGE, BULKING AND/OR TRANSFER OFF SITE
Waste Residue Indicator:	N
Quantity Discrepancy Indicator:	N
Waste Type Discrepancy Indicator:	N
Waste Density:	Not reported
Waste Density Unit of Measure Code:	Not reported
Waste Density Unit of Measure Description:	Not reported
Form Code:	Not reported
Form Code Description:	Not reported
Source Code:	Not reported
Source Code Description:	Not reported
Waste Minimization Code:	Not reported
Waste Minimization Code Description:	Not reported
Consent Number:	Not reported
EPA Waste Indicator:	Y
Federal Waste Codes:	D003
Quantity Haz Kg:	20.408176
Quantity Haz Tons:	0.0225
Quantity Non Haz Kg:	Not reported
Quantity Non Haz Tons:	Not reported
State Waste Codes:	CA-181

O115 **LSD CITY OF LOS ANGELES BUREAU OF SANITATION** **E MANIFEST** **1031521520**
NW **404 SHATTO PL** **N/A**
1/8-1/4 **LOS ANGELES, CA 90020**
0.170 mi.
900 ft. **Site 3 of 24 in cluster O**

Relative: **Lower**

Actual: **242 ft.**

E MANIFEST:

Manifest Tracking Number:	013788120FLE
Last Updated Date:	20200120
Shipped Date:	20191230
Received Date:	20191230
Manifest Status:	Signed
Submission Type:	DataImage5Copy
Origin Type:	Service
Generator EPA ID:	CAS111111019
Generator Name:	Lsd City Of Los Angeles Bureau Of Sanitation
Generator Location Street Number:	Not reported
Generator Location Street 1:	404 SHATTO PL
Generator Location Street 2:	Not reported
Generator Location City:	LOS ANGELES
Generator Location State:	CA

LSD CITY OF LOS ANGELES BUREAU OF SANITATION (Continued) **1031521520**

Generator Location Zip:	90020
Generator Mail Street Number:	Not reported
Generator Mail Street 1:	Livability Services Division, 2469 E. Washington B
Generator Mail Street 2:	Not reported
Generator Mail City:	Los Angeles
Generator Mail Zip:	90023
Generator Mail State:	CA
Generator Contact Company Name:	LSD City of Los Angeles Bureau of Sanitation
Designated Facility EPA ID:	CAD044429835
Designated Facility Name:	Clean Harbors Wilmington Llc
Designated Facility Mail Street Number:	Not reported
Designated Facility Mail Street 1:	Not reported
Designated Facility Mail Street 2:	1737 East Denni Street
Designated Facility Mail City:	Wilmington
Designated Facility Mail Zip:	90744
Designated Facility Mail State:	CA
Designated Facility Location Street Number:	Not reported
Designated Facility Location Street 1:	1737 East Denni Street
Designated Facility Location Street 2:	Not reported
Designated Facility Location City:	Wilmington
Designated Facility Location Zip:	90744
Designated Facility Location State:	CA
Designated Facility Contact Company Name:	Not reported
Manifest Residue Indicator:	N
Rejection Indicator:	N

Manifest Tracking Number:	013788542FLE
Last Updated Date:	20210622
Shipped Date:	20191230
Received Date:	20200106
Manifest Status:	Corrected
Submission Type:	DataImage5Copy
Origin Type:	Service
Generator EPA ID:	CAS111111019
Generator Name:	Lsd City Of Los Angeles Bureau Of Sanitation
Generator Location Street Number:	Not reported
Generator Location Street 1:	404 SHATTO PL
Generator Location Street 2:	Not reported
Generator Location City:	LOS ANGELES
Generator Location State:	CA
Generator Location Zip:	90020
Generator Mail Street Number:	Not reported
Generator Mail Street 1:	Livability Services Division, 2649 E. Washington B
Generator Mail Street 2:	Not reported
Generator Mail City:	Los Angeles
Generator Mail Zip:	90023
Generator Mail State:	CA
Generator Contact Company Name:	LSD City of Los Angeles Bureau of Sanitation
Designated Facility EPA ID:	UTD981552177
Designated Facility Name:	Clean Harbors Aragonite Llc
Designated Facility Mail Street Number:	Not reported
Designated Facility Mail Street 1:	Not reported
Designated Facility Mail Street 2:	PO Box 1339
Designated Facility Mail City:	Grantsville
Designated Facility Mail Zip:	84029
Designated Facility Mail State:	UT
Designated Facility Location Street Number:	Not reported

LSD CITY OF LOS ANGELES BUREAU OF SANITATION (Continued) **1031521520**

Designated Facility Location Street 1: 11600 North Aptus Road
Designated Facility Location Street 2: Not reported
Designated Facility Location City: Grantsville
Designated Facility Location Zip: 84029
Designated Facility Location State: UT
Designated Facility Contact Company Name: Not reported
Manifest Residue Indicator: N
Rejection Indicator: N

Transporter:
Manifest Tracking Number: 013788542FLE
Transporter Line Number: 1
Transporter EPA ID: MAD039322250
Transporter Name: Clean Harbors Environmental Services, Inc.

Manifest Tracking Number: 013788542FLE
Transporter Line Number: 2
Transporter EPA ID: MOD095038998
Transporter Name: Tri State Motor Transit

Waste Line:
Manifest Tracking Number: 013788542FLE
Waste Line Number: 1
U.S. DOT Hazardous Indicator: Y
U.S. DOT ID Number: UN3291
U.S. DOT Description: Un3291, Regulated Medical Waste, N.O.S. (Sharps), 6.2, Pg Ii
Non-Hazardous Waste Description: Not reported
Number of Containers: 1
Container Type Code: DF
Container Type Description: Fiberboard or plastic drums, barrels, kegs
Waste Quantity: 25
Quantity Unit of Measure Code: P
Quantity Unit of Measure Description: Pounds
Waste Quantity, in Tons: 0.0125
Acute Waste Quantity, in Tons: 0
Non-Acute Waste Quantity, in Tons: 0.0125
Waste Quantity, in Kilograms: 11.337875
Acute Waste Quantity, in Kilograms: 0
Non-Acute Waste Quantity, in Kilorgrams: 11.337875
Management Method Code: H040
Management Method Description: INCINERATION
Waste Residue Indicator: N
Quantity Discrepancy Indicator: N
Waste Type Discrepancy Indicator: N
Waste Density: Not reported
Waste Density Unit of Measure Code: Not reported
Waste Density Unit of Measure Description: Not reported
Form Code: Not reported
Form Code Description: Not reported
Source Code: Not reported
Source Code Description: Not reported
Waste Minimization Code: Not reported
Waste Minimization Code Description: Not reported
Consent Number: Not reported
EPA Waste Indicator: N
Federal Waste Codes: Not reported

LSD CITY OF LOS ANGELES BUREAU OF SANITATION (Continued) **1031521520**

Quantity Haz Kg:	0
Quantity Haz Tons:	0
Quantity Non Haz Kg:	11.337875
Quantity Non Haz Tons:	0.0125
State Waste Codes:	CA-322
Manifest Tracking Number:	013788542FLE
Waste Line Number:	2
U.S. DOT Hazardous Indicator:	N
U.S. DOT ID Number:	Not reported
U.S. DOT Description:	Not reported
Non-Hazardous Waste Description:	None, Non-Rcra Hazardous Waste, Solids, N/A, None
Number of Containers:	2
Container Type Code:	DF
Container Type Description:	Fiberboard or plastic drums, barrels, kegs
Waste Quantity:	70
Quantity Unit of Measure Code:	P
Quantity Unit of Measure Description:	Pounds
Waste Quantity, in Tons:	0.035
Acute Waste Quantity, in Tons:	0
Non-Acute Waste Quantity, in Tons:	0.035
Waste Quantity, in Kilograms:	31.746052
Acute Waste Quantity, in Kilograms:	0
Non-Acute Waste Quantity, in Kilorgrams:	31.746052
Management Method Code:	H040
Management Method Description:	INCINERATION
Waste Residue Indicator:	N
Quantity Discrepancy Indicator:	N
Waste Type Discrepancy Indicator:	N
Waste Density:	Not reported
Waste Density Unit of Measure Code:	Not reported
Waste Density Unit of Measure Description:	Not reported
Form Code:	Not reported
Form Code Description:	Not reported
Source Code:	Not reported
Source Code Description:	Not reported
Waste Minimization Code:	Not reported
Waste Minimization Code Description:	Not reported
Consent Number:	Not reported
EPA Waste Indicator:	N
Federal Waste Codes:	Not reported
Quantity Haz Kg:	0
Quantity Haz Tons:	0
Quantity Non Haz Kg:	31.746052
Quantity Non Haz Tons:	0.035
State Waste Codes:	CA-322, CA-352, CA-531

O116 **LOS ANGELES CITY OF** **E MANIFEST** **1031516212**
NW **404 SHATTO PL** **N/A**
1/8-1/4 **LOS ANGELES, CA 90020**
0.170 mi.
900 ft. **Site 4 of 24 in cluster O**

Relative: E MANIFEST:
Lower

Manifest Tracking Number:	013845136FLE
Last Updated Date:	20191112
Shipped Date:	20191009
Received Date:	20191017

Actual:
242 ft.

LOS ANGELES CITY OF (Continued) **1031516212**

Manifest Status:	Signed
Submission Type:	DataImage5Copy
Origin Type:	Service
Generator EPA ID:	CAS111111019
Generator Name:	Los Angeles City Of
Generator Location Street Number:	Not reported
Generator Location Street 1:	404 SHATTO PL
Generator Location Street 2:	Not reported
Generator Location City:	LOS ANGELES
Generator Location State:	CA
Generator Location Zip:	90020
Generator Mail Street Number:	Not reported
Generator Mail Street 1:	2714 Media Center Drive
Generator Mail Street 2:	Watershed Protection Division
Generator Mail City:	Los Angeles
Generator Mail Zip:	90065
Generator Mail State:	CA
Generator Contact Company Name:	Not reported
Designated Facility EPA ID:	UTD981552177
Designated Facility Name:	Clean Harbors Aragonite Llc
Designated Facility Mail Street Number:	Not reported
Designated Facility Mail Street 1:	Not reported
Designated Facility Mail Street 2:	PO Box 1339
Designated Facility Mail City:	Grantsville
Designated Facility Mail Zip:	84029
Designated Facility Mail State:	UT
Designated Facility Location Street Number:	Not reported
Designated Facility Location Street 1:	PO Box 1339
Designated Facility Location Street 2:	Not reported
Designated Facility Location City:	Grantsville
Designated Facility Location Zip:	84029
Designated Facility Location State:	UT
Designated Facility Contact Company Name:	Not reported
Manifest Residue Indicator:	N
Rejection Indicator:	N

Manifest Tracking Number:	011634438FLE
Last Updated Date:	20191106
Shipped Date:	20191009
Received Date:	20191009
Manifest Status:	Signed
Submission Type:	DataImage5Copy
Origin Type:	Service
Generator EPA ID:	CAS111111019
Generator Name:	Los Angeles City Of
Generator Location Street Number:	Not reported
Generator Location Street 1:	404 SHATTO PL
Generator Location Street 2:	Not reported
Generator Location City:	LOS ANGELES
Generator Location State:	CA
Generator Location Zip:	90020
Generator Mail Street Number:	Not reported
Generator Mail Street 1:	2714 Media Center Drive
Generator Mail Street 2:	Watershed Protection Division
Generator Mail City:	Los Angeles
Generator Mail Zip:	90065
Generator Mail State:	CA

LOS ANGELES CITY OF (Continued) **1031516212**

Generator Contact Company Name:	Not reported
Designated Facility EPA ID:	CAD044429835
Designated Facility Name:	Clean Harbors Wilmington Llc
Designated Facility Mail Street Number:	Not reported
Designated Facility Mail Street 1:	Not reported
Designated Facility Mail Street 2:	1737 East Denni Street
Designated Facility Mail City:	Wilmington
Designated Facility Mail Zip:	90744
Designated Facility Mail State:	CA
Designated Facility Location Street Number:	Not reported
Designated Facility Location Street 1:	1737 East Denni Street
Designated Facility Location Street 2:	Not reported
Designated Facility Location City:	Wilmington
Designated Facility Location Zip:	90744
Designated Facility Location State:	CA
Designated Facility Contact Company Name:	Not reported
Manifest Residue Indicator:	N
Rejection Indicator:	N

Transporter:

Manifest Tracking Number:	011634438FLE
Transporter Line Number:	1
Transporter EPA ID:	MAD039322250
Transporter Name:	Clean Harbors Environmental Services, Inc.

Waste Line:

Manifest Tracking Number:	011634438FLE
Waste Line Number:	1
U.S. DOT Hazardous Indicator:	Y
U.S. DOT ID Number:	UN1263
U.S. DOT Description:	Un1263, Waste Paint, 3, Pg Iii, (Loosepack)
Non-Hazardous Waste Description:	Not reported
Number of Containers:	1
Container Type Code:	DF
Container Type Description:	Fiberboard or plastic drums, barrels, kegs
Waste Quantity:	10
Quantity Unit of Measure Code:	P
Quantity Unit of Measure Description:	Pounds
Waste Quantity, in Tons:	0.005
Acute Waste Quantity, in Tons:	0
Non-Acute Waste Quantity, in Tons:	0.005
Waste Quantity, in Kilograms:	4.53515
Acute Waste Quantity, in Kilograms:	0
Non-Acute Waste Quantity, in Kilorgrams:	4.53515
Management Method Code:	H141
Management Method Description:	STORAGE, BULKING AND/OR TRANSFER OFF SITE
Waste Residue Indicator:	N
Quantity Discrepancy Indicator:	N
Waste Type Discrepancy Indicator:	N
Waste Density:	Not reported
Waste Density Unit of Measure Code:	Not reported
Waste Density Unit of Measure Description:	Not reported
Form Code:	Not reported
Form Code Description:	Not reported
Source Code:	Not reported
Source Code Description:	Not reported

LOS ANGELES CITY OF (Continued) **1031516212**

Waste Minimization Code: Not reported
Waste Minimization Code Description: Not reported
Consent Number: Not reported
EPA Waste Indicator: Y
Federal Waste Codes: D001
Quantity Haz Kg: 4.53515
Quantity Haz Tons: 0.005
Quantity Non Haz Kg: 0
Quantity Non Haz Tons: 0
State Waste Codes: CA-291, CA-331, CA-343

Manifest Tracking Number: 011634438FLE
Waste Line Number: 2
U.S. DOT Hazardous Indicator: Y
U.S. DOT ID Number: UN1950
U.S. DOT Description: Un1950, Waste Aerosols, Flammable, (Each Not Exceeding 1 L Capacity) (Each Not Exceeding 1 L Capacity), 2.1, None
Non-Hazardous Waste Description: Not reported
Number of Containers: 1
Container Type Code: DF
Container Type Description: Fiberboard or plastic drums, barrels, kegs
Waste Quantity: 20
Quantity Unit of Measure Code: P
Quantity Unit of Measure Description: Pounds
Waste Quantity, in Tons: 0.01
Acute Waste Quantity, in Tons: 0
Non-Acute Waste Quantity, in Tons: 0.01
Waste Quantity, in Kilograms: 9.0703
Acute Waste Quantity, in Kilograms: 0
Non-Acute Waste Quantity, in Kilorgrams: 9.0703
Management Method Code: H141
Management Method Description: STORAGE, BULKING AND/OR TRANSFER OFF SITE
Waste Residue Indicator: N
Quantity Discrepancy Indicator: N
Waste Type Discrepancy Indicator: N
Waste Density: Not reported
Waste Density Unit of Measure Code: Not reported
Waste Density Unit of Measure Description: Not reported
Form Code: Not reported
Form Code Description: Not reported
Source Code: Not reported
Source Code Description: Not reported
Waste Minimization Code: Not reported
Waste Minimization Code Description: Not reported
Consent Number: Not reported
EPA Waste Indicator: Y
Federal Waste Codes: D001
Quantity Haz Kg: 9.0703
Quantity Haz Tons: 0.01
Quantity Non Haz Kg: 0
Quantity Non Haz Tons: 0
State Waste Codes: CA-331

N117
SSE
1/8-1/4
0.171 mi.
904 ft.

3000 WILSHIRE
LOS ANGELES, CA

Site 7 of 15 in cluster N

PFAS ECHO **1031157588**
N/A

Relative:
Lower

Actual:
257 ft.

PFAS ECHO:

Name:	3000 Wilshire
Address:	Not reported
City,State,Zip:	LOS ANGELES, CA
Latitude:	34.061782
Longitude:	-118.286717
Count:	1
County:	LOS ANGELES
Status:	Active
Region:	09
Industry:	Textiles and Leather

ECHO Facility Report:

Facility Percent Minority:	85.419
Facility Derived Tribes:	-
Facility Population:	21056.93
EPA Programs:	RCRA
Federal Facility:	No
Federal Agency:	-
Facility FIPS Code:	06037
Facility Indian Country Flag:	N
Facility Collection Method:	GDT-ADDRESS MATCHING (GEOCODING)
Facility Derived HUC:	18070104
Facility Derived WBD:	180701040300
Facility Derived CD113:	34
Facility Derived CB2010:	060372122041000
Facility Major Flag:	-
Facility Active Flag:	Y
Facility Inspection Count:	0
Facility Date Last Inspection:	-
Facility Days Last Inspection:	-
Facility Informal Count:	0
Facility Date Last Informal Action:	-
Facility Formal Action Count:	0
Facility Date Last Formal Action:	-
Facility Total Penalties:	0
Facility Penalty Count:	-
Facility Date Last Penalty:	-
Facility Last Penalty AMT:	-
Facility QTRS With NC:	0
Facility Programs With SNC:	0
Facility Compliance Status:	No Violation Identified
Facility SNC Flag:	N
AIR Flag:	N
NPDES Flag:	N
SDWIS Flag:	N
RCRA Flag:	Y
TRI Flag:	N
GHG Flag:	N
AIR IDS:	-
CAA Permit Types:	-
CAA NAICS:	-
CAA SICS:	-

3000 WILSHIRE (Continued) **1031157588**

NPDES IDS:	-
CWA Permit Types:	-
CWA NAICS:	-
CWA SICS:	-
RCRA IDS:	CAC003172113 CAC003177421 CAL000407581
RCRA Permit Types:	Other
RCRA NAICS:	81299 56299 313310
SDWA IDS:	-
SDWA System Types:	-
SDWA Compliance Status:	-
SDWA SNC Flag:	N
TRI IDS:	-
TRI Releases Transfers:	-
TRI On Site Releases:	-
TRI Off Site Transfers:	-
TRI Reporter:	-
Facility IMP Water Flag:	-
EJSCREEN Flag US:	Y

EJSCREEN Report:

R118 **OCCIDENTAL CLEANERS, JEREMIAS BAHA** **CA DRYCLEANERS** **S121696570**
ESE **528 S OCCIDENTAL BLVD** **CA EMI** **N/A**
1/8-1/4 **LOS ANGELES, CA 90057**
0.172 mi.
908 ft. **Site 2 of 13 in cluster R**

Relative: **Lower**
Actual: **258 ft.**

DRYCLEAN SOUTH COAST:

Name:	OCCIDENTAL CLEANERS, JEREMIAS BAHA
Address:	528 S OCCIDENTAL BLVD
City,State,Zip:	LOS ANGELES, CA 90057
Facility ID:	168732
Application Number:	527464
Permit Number:	G16146
Status:	Active
Representative Name:	JEREMIAS BAHA
Representative Telephone:	213 3812255
Permit Status:	INACTIVE
BCAT Number:	000603
BCAT Description:	DRY CLEANING,DRY-TO-DRY NV,W/ SIC,PERC
CCAT Number:	Not reported
CCAT Description:	Not reported
UTM East:	381.52999878
UTM North:	3769.9299316
Application Date:	09/20/2011
PO Issue Date:	12/14/2011
NAICS Code:	561790
SIC Code:	7216

Name:	OCCIDENTAL CLEANERS, JEREMIAS BAHA
Address:	528 S OCCIDENTAL BLVD
City,State,Zip:	LOS ANGELES, CA 90057
Facility ID:	168732
Application Number:	626550
Permit Number:	G64119
Status:	Active
Representative Name:	JEREMIAS BAHA
Representative Telephone:	213 3812255

OCCIDENTAL CLEANERS, JEREMIAS BAHA (Continued) **S121696570**

Permit Status:	ACTIVE
BCAT Number:	000233
BCAT Description:	DRY CLEANING EQUIP PETROLEUM SOLVENT
CCAT Number:	Not reported
CCAT Description:	Not reported
UTM East:	381.52999878
UTM North:	3769.9299316
Application Date:	01/18/2021
PO Issue Date:	01/18/2021
NAICS Code:	561790
SIC Code:	7216

EMI:

Name:	OCCIDENTAL CLEANERS, JEREMIAS BAHA
Address:	528 S OCCIDENTAL BLVD
City,State,Zip:	LOS ANGELES, CA 90057
Year:	2022
County Code:	19
Air Basin:	SC
Facility ID:	168732
Air District Name:	SC
SIC Code:	7216
Air District Name:	SOUTH COAST AQMD
Community Health Air Pollution Info System:	Not reported
Consolidated Emission Reporting Rule:	Not reported
Total Organic Hydrocarbon Gases Tons/Yr:	0.00405
Reactive Organic Gases Tons/Yr:	0.00405
Carbon Monoxide Emissions Tons/Yr:	Not reported
NOX - Oxides of Nitrogen Tons/Yr:	Not reported
SOX - Oxides of Sulphur Tons/Yr:	Not reported
Particulate Matter Tons/Yr:	Not reported
Part. Matter 10 Micrometers and Smllr Tons/Yr:	Not reported

R119 **THE CLEANING STORE** **CA DRYCLEANERS** **S121698536**
ESE **528 S OCCIDENTAL BLVD** **N/A**
1/8-1/4 **LOS ANGELES, CA 90057**
0.172 mi.
908 ft. **Site 3 of 13 in cluster R**

Relative: **Lower**
Actual: **258 ft.**

DRYCLEAN SOUTH COAST:

Name:	THE CLEANING STORE
Address:	528 S OCCIDENTAL BLVD
City,State,Zip:	LOS ANGELES, CA 90057
Facility ID:	56141
Application Number:	154753
Permit Number:	M56917
Status:	Sold
Representative Name:	PATTY YANOUI
Representative Telephone:	213 7391611
Permit Status:	INACTIVE
BCAT Number:	000234
BCAT Description:	DRY CLEANING EQUIP PERCHLOROETHYLENE
CCAT Number:	04
CCAT Description:	VAPOR RECOVERY UNIT COMPRESS & CONDENSE
UTM East:	381.52600098
UTM North:	3769.9450684
Application Date:	03/20/1987

THE CLEANING STORE (Continued) **S121698536**

PO Issue Date: 05/14/1987
NAICS Code: Not reported
SIC Code: 7216

Name: THE CLEANING STORE
Address: 528 S OCCIDENTAL BLVD
City,State,Zip: LOS ANGELES, CA 90057
Facility ID: 56141
Application Number: 438236
Permit Number: F73163
Status: Sold
Representative Name: PATTY YANOUI
Representative Telephone: 213 7391611
Permit Status: INACTIVE
BCAT Number: 000603
BCAT Description: DRY CLEANING,DRY-TO-DRY NV,W/ SIC,PERC
CCAT Number: Not reported
CCAT Description: Not reported
UTM East: 381.52600098
UTM North: 3769.9450684
Application Date: 12/28/2004
PO Issue Date: 01/20/2005
NAICS Code: Not reported
SIC Code: 7216

Name: THE CLEANING STORE
Address: 528 S OCCIDENTAL BLVD
City,State,Zip: LOS ANGELES, CA 90057
Facility ID: 56141
Application Number: 467347
Permit Number: F89277
Status: Sold
Representative Name: PATTY YANOUI
Representative Telephone: 213 7391611
Permit Status: INACTIVE
BCAT Number: 000603
BCAT Description: DRY CLEANING,DRY-TO-DRY NV,W/ SIC,PERC
CCAT Number: Not reported
CCAT Description: Not reported
UTM East: 381.52600098
UTM North: 3769.9450684
Application Date: 04/03/2007
PO Issue Date: 04/26/2007
NAICS Code: Not reported
SIC Code: 7216

R120 **OCCIDENTAL CLEANERS** **CA CERS HAZ WASTE** **S102811285**
ESE **528 S OCCIDENTAL BLVD** **CA DRYCLEANERS** **N/A**
1/8-1/4 **LOS ANGELES, CA 90057** **CA HWTS**
0.172 mi. **CA HAZMAT LA**
908 ft. **Site 4 of 13 in cluster R**

Relative: CERS HAZ WASTE:
Lower
Name: OCCIDENTAL CLEANERS
Actual: Address: 528 S OCCIDENTAL BLVD
258 ft. City,State,Zip: LOS ANGELES, CA 90057
Site ID: 53393
CERS ID: 10243405

OCCIDENTAL CLEANERS (Continued) **S102811285**

CERS Description: Hazardous Waste Generator

Evaluation:

Eval General Type: Compliance Evaluation Inspection
Eval Date: 03-25-2019
Violations Found: No
Eval Type: Routine done by local agency
Eval Notes: For documentation only. referral sent to dmu to inactivate hazmat inventory. Site has less than 55 gallons of Perk(approx 25 gallons) and less than 55 gallons of waste.
Eval Division: Los Angeles City Fire Department
Eval Program: HMRRP
Eval Source: CERS,

Eval General Type: Compliance Evaluation Inspection
Eval Date: 08-19-2015
Violations Found: No
Eval Type: Routine done by local agency
Eval Notes: Jermias Baha & Cruz Delgadillo
Eval Division: Los Angeles County Fire Department
Eval Program: HW
Eval Source: CERS,

Eval General Type: Compliance Evaluation Inspection
Eval Date: 09-06-2024
Violations Found: No
Eval Type: Routine done by local agency
Eval Notes: Cruz Delgadillo, Owner
Eval Division: Los Angeles County Fire Department
Eval Program: HW
Eval Source: CERS,

Eval General Type: Compliance Evaluation Inspection
Eval Date: 03-24-2016
Violations Found: No
Eval Type: Routine done by local agency
Eval Notes: Not reported
Eval Division: Los Angeles City Fire Department
Eval Program: HMRRP
Eval Source: CERS,

Eval General Type: Compliance Evaluation Inspection
Eval Date: 09-17-2021
Violations Found: No
Eval Type: Routine done by local agency
Eval Notes: Cruz Delgadillo, Owner Due to Covid-19 social distancing practices, a signature was not captured.
Eval Division: Los Angeles County Fire Department
Eval Program: HW
Eval Source: CERS,

Eval General Type: Compliance Evaluation Inspection
Eval Date: 10-16-2015
Violations Found: No
Eval Type: Routine done by local agency
Eval Notes: Consent to do inspection was given by Jerenias Baha.
Eval Division: Los Angeles County Fire Department
Eval Program: HW

OCCIDENTAL CLEANERS (Continued) **S102811285**

Eval Source: CERS,

Eval General Type: Compliance Evaluation Inspection
Eval Date: 10-30-2018
Violations Found: No
Eval Type: Routine done by local agency
Eval Notes: Cruz Delgadillo, Owner
Eval Division: Los Angeles County Fire Department
Eval Program: HW
Eval Source: CERS,

Coordinates:
Site ID: 53393
Facility Name: OCCIDENTAL CLEANERS
Env Int Type Code: HWG
Program ID: 10243405
Coord Name: Not reported
Ref Point Type Desc: Center of a facility or station.,
Latitude: 34.065020
Longitude: -118.283680

Affiliation:
Affiliation Type Desc: Legal Owner
Entity Name: BAHA, JEREMIAS / DELGADILLO, CRUZ
Entity Title: Not reported
Affiliation Address: 528 S OCCIDENTAL BLVD
Affiliation City: LOS ANGELES
Affiliation State: CA
Affiliation Country: United States
Affiliation Zip: 90057
Affiliation Phone: (213) 381-2255,

Affiliation Type Desc: CUPA District
Entity Name: Los Angeles City Fire Department
Entity Title: Not reported
Affiliation Address: 200 North Main Street, Room 1780
Affiliation City: Los Angeles
Affiliation State: CA
Affiliation Country: Not reported
Affiliation Zip: 90012
Affiliation Phone: (213) 978-3680,

Affiliation Type Desc: Document Preparer
Entity Name: Alan Delgadillo
Entity Title: Not reported
Affiliation Address: Not reported
Affiliation City: Not reported
Affiliation State: Not reported
Affiliation Country: Not reported
Affiliation Zip: Not reported
Affiliation Phone: ,

Affiliation Type Desc: Environmental Contact
Entity Name: Magdalena Baha
Entity Title: Not reported
Affiliation Address: 528 S. OCCIDENTAL BLVD.

OCCIDENTAL CLEANERS (Continued) **S102811285**

Affiliation City:	LOS ANGELES
Affiliation State:	CA
Affiliation Country:	Not reported
Affiliation Zip:	90057
Affiliation Phone:	,
Affiliation Type Desc:	Facility Mailing Address
Entity Name:	Mailing Address
Entity Title:	Not reported
Affiliation Address:	528 S OCCIDENTAL BLVD
Affiliation City:	LOS ANGELES
Affiliation State:	CA
Affiliation Country:	Not reported
Affiliation Zip:	90057
Affiliation Phone:	,
Affiliation Type Desc:	Parent Corporation
Entity Name:	OCCIDENTAL CLEANERS
Entity Title:	Not reported
Affiliation Address:	Not reported
Affiliation City:	Not reported
Affiliation State:	Not reported
Affiliation Country:	Not reported
Affiliation Zip:	Not reported
Affiliation Phone:	,
Affiliation Type Desc:	Identification Signer
Entity Name:	Alan Delgadilo
Entity Title:	Manager
Affiliation Address:	Not reported
Affiliation City:	Not reported
Affiliation State:	Not reported
Affiliation Country:	Not reported
Affiliation Zip:	Not reported
Affiliation Phone:	,
Affiliation Type Desc:	Operator
Entity Name:	OCCIDENTAL CLEANERS, LLC.
Entity Title:	Not reported
Affiliation Address:	Not reported
Affiliation City:	Not reported
Affiliation State:	Not reported
Affiliation Country:	Not reported
Affiliation Zip:	Not reported
Affiliation Phone:	(213) 381-2255,

DRYCLEANERS:

Name:	E-Z4U CLEANERS LOS ANGELES
Address:	528 S OCCIDENTAL BLVD
City,State,Zip:	LOS ANGELES, CA 900571502
EPA Id:	CAL000350540
NAICS Code:	81232
NAICS Description:	Drycleaning and Laundry Services (except Coin-Operated)
SIC Code:	7211
SIC Description:	Power Laundries, Family and Commercial
Create Date:	03/03/2010

OCCIDENTAL CLEANERS (Continued) **S102811285**

Facility Active:	No
Inactive Date:	06/30/2010
Facility Addr2:	Not reported
Owner Name:	MARIA BUNARJYAN
Owner Address:	528 S OCCIDENTAL BLVD
Owner Address 2:	Not reported
Owner Telephone:	6264462742
Contact Name:	JOHN BABELYAN
Contact Address:	528 S OCCIDENTAL BLVD
Contact Address 2:	Not reported
Contact Telephone:	2137391611
Contact Fax:	2137398554
Mailing Name:	Not reported
Mailing Address 1:	528 S OCCIDENTAL BLVD
Mailing Address 2:	Not reported
Mailing City:	LOS ANGELES
Mailing State:	CA
Mailing Zip:	900571502
Owner Fax:	6264462762
Region Code:	3
Latitude:	34.06423
Longitude:	-118.28417

Name:	CLEANING STORE THE
Address:	528 S OCCIDENTAL BLVD
City,State,Zip:	LOS ANGELES, CA 900570000
EPA Id:	CAL000030170
NAICS Code:	333312
NAICS Description:	Commercial Laundry, Drycleaning, and Pressing Machine Manufacturing
SIC Code:	3582
SIC Description:	Commercial Laundry, Drycleaning and Pressing Machines
Create Date:	05/09/1990
Facility Active:	No
Inactive Date:	06/30/2009
Facility Addr2:	Not reported
Owner Name:	YOUNAI SAID
Owner Address:	528 S OCCIDENTAL BLVD
Owner Address 2:	Not reported
Owner Telephone:	2137391611
Contact Name:	CYRUS I RANPOUR
Contact Address:	528 S OCCIDENTAL BLVD
Contact Address 2:	Not reported
Contact Telephone:	2137391611
Contact Fax:	Not reported
Mailing Name:	Not reported
Mailing Address 1:	528 S OCCIDENTAL BLVD
Mailing Address 2:	Not reported
Mailing City:	LOS ANGELES
Mailing State:	CA
Mailing Zip:	900571502
Owner Fax:	Not reported
Region Code:	3
Latitude:	34.064236
Longitude:	-118.284198

Name:	OCCIDENTAL CLEANERS
Address:	528 S OCCIDENTAL BLVD

OCCIDENTAL CLEANERS (Continued) **S102811285**

City,State,Zip:	LOS ANGELES, CA 90057
EPA Id:	CAL000364721
NAICS Code:	81232
NAICS Description:	Drycleaning and Laundry Services (except Coin-Operated)
SIC Code:	7211
SIC Description:	Power Laundries, Family and Commercial
Create Date:	6/22/2011
Facility Active:	Yes
Inactive Date:	Not reported
Facility Addr2:	Not reported
Owner Name:	JEREMIAS BAHA
Owner Address:	528 S OCCIDENTAL BLVD
Owner Address 2:	Not reported
Owner Telephone:	2133812255
Contact Name:	JEREMIAS BAHA
Contact Address:	528 S OCCIDENTAL BLVD
Contact Address 2:	Not reported
Contact Telephone:	2133812255
Contact Fax:	Not reported
Mailing Name:	Not reported
Mailing Address 1:	528 S OCCIDENTAL BLVD
Mailing Address 2:	Not reported
Mailing City:	LOS ANGELES
Mailing State:	CA
Mailing Zip:	900570000
Owner Fax:	2133812255
Region Code:	3
Latitude:	34.06423
Longitude:	-118.28417

HWTS:

Name:	OCCIDENTAL CLEANERS
Address:	528 S OCCIDENTAL BLVD
Address 2:	Not reported
City,State,Zip:	LOS ANGELES, CA 90057
EPA ID:	CAL000364721
Inactive Date:	Not reported
Create Date:	06/22/2011
Last Act Date:	Not reported
Mailing Name:	Not reported
Mailing Address:	528 S OCCIDENTAL BLVD
Mailing Address 2:	Not reported
Mailing City,State,Zip:	LOS ANGELES, CA 900570000
Owner Name:	JEREMIAS BAHA
Owner Address:	528 S OCCIDENTAL BLVD
Owner Address 2:	Not reported
Owner City,State,Zip:	LOS ANGELES, CA 900570000
Owner Phone:	Not reported
Owner Fax:	Not reported
Contact Name:	JEREMIAS BAHA
Contact Address:	528 S OCCIDENTAL BLVD
Contact Address 2:	Not reported
City,State,Zip:	LOS ANGELES, CA 90057
Contact Phone:	Not reported
Contact Fax:	Not reported
Facility Status:	Active
Facility Type:	PERMANENT

OCCIDENTAL CLEANERS (Continued) **S102811285**

Category: STATE
Latitude: 34.06423
Longitude: -118.28417

NAICS:
EPA ID: CAL000364721
Create Date: 2011-06-22 08:44:51.430
NAICS Code: 81232
NAICS Description: Drycleaning and Laundry Services (except Coin-Operated)
Issued EPA ID Date: 2011-06-22 08:44:51.38300
Inactive Date: Not reported
Facility Name: OCCIDENTAL CLEANERS
Facility Address: 528 S OCCIDENTAL BLVD
Facility Address 2: Not reported
Facility City: LOS ANGELES
Facility County: Not reported
Facility State: CA
Facility Zip: 90057

Name: E-Z4U CLEANERS LOS ANGELES
Address: 528 S OCCIDENTAL BLVD
Address 2: Not reported
City,State,Zip: LOS ANGELES, CA 90057
EPA ID: CAL000350540
Inactive Date: 06/30/2010
Create Date: 03/03/2010
Last Act Date: Not reported
Mailing Name: Not reported
Mailing Address: 528 S OCCIDENTAL BLVD
Mailing Address 2: Not reported
Mailing City,State,Zip: LOS ANGELES, CA 900571502
Owner Name: MARIA BUNARJYAN
Owner Address: 528 S OCCIDENTAL BLVD
Owner Address 2: Not reported
Owner City,State,Zip: LOS ANGELES, CA 900571502
Owner Phone: Not reported
Owner Fax: Not reported
Contact Name: JOHN BABELYAN
Contact Address: 528 S OCCIDENTAL BLVD
Contact Address 2: Not reported
City,State,Zip: LOS ANGELES, CA 900571502
Contact Phone: Not reported
Contact Fax: Not reported
Facility Status: Inactive
Facility Type: PERMANENT
Category: STATE
Latitude: 34.06423
Longitude: -118.28417

NAICS:
EPA ID: CAL000350540
Create Date: 2010-03-03 09:31:11.077
NAICS Code: 81232
NAICS Description: Drycleaning and Laundry Services (except Coin-Operated)
Issued EPA ID Date: 2010-03-03 09:31:11.04300
Inactive Date: 2010-06-30 00:00:00
Facility Name: E-Z4U CLEANERS LOS ANGELES

OCCIDENTAL CLEANERS (Continued) **S102811285**

Facility Address: 528 S OCCIDENTAL BLVD
Facility Address 2: Not reported
Facility City: LOS ANGELES
Facility County: Not reported
Facility State: CA
Facility Zip: 900571502

LOS ANGELES HM:
Name: OCCIDENTAL CLEANERS
Address: 528 S OCCIDENTAL BLVD
City,State,Zip: LOS ANGELES, CA 90057
Facility ID: FA0007886
Last Run Date: 12/01/2024
Status: INACTIVE

R121 **OCCIDENTAL CLEANERS** **RCRA NonGen / NLR** **1024830139**
ESE **528 S OCCIDENTAL BLVD** **CAL000364721**
1/8-1/4 **LOS ANGELES, CA 90057**
0.172 mi.
908 ft. **Site 5 of 13 in cluster R**

Relative: **Lower**
Actual: **258 ft.**

RCRA Listings:
Date Form Received by Agency: 20110622
Handler Name: Occidental Cleaners
Handler Address: 528 S Occidental Blvd
Handler City,State,Zip: LOS ANGELES, CA 90057
EPA ID: CAL000364721
Contact Name: JEREMIAS BAHA
Contact Address: 528 S OCCIDENTAL BLVD
Contact City,State,Zip: LOS ANGELES, CA 90057
Contact Telephone: 213-447-1403
Contact Fax: 213-381-2255
Contact Email: OCCIDENTALCLEANERS@YAHOO.COM
Contact Title: Not reported
EPA Region: 09
Land Type: Not reported
Federal Waste Generator Description: Not a generator, verified
Non-Notifier: Not reported
Biennial Report Cycle: Not reported
Accessibility: Not reported
Active Site Indicator: Handler Activities
State District Owner: Not reported
State District: Not reported
Mailing Address: 528 S OCCIDENTAL BLVD
Mailing City,State,Zip: LOS ANGELES, CA 90057-0000
Owner Name: Jeremias Baha
Owner Type: Other
Operator Name: Jeremias Baha
Operator Type: Other
Short-Term Generator Activity: No
Importer Activity: No
Mixed Waste Generator: No
Transporter Activity: No
Transfer Facility Activity: No
Recycler Activity with Storage: No
Small Quantity On-Site Burner Exemption: No

OCCIDENTAL CLEANERS (Continued) **1024830139**

Smelting Melting and Refining Furnace Exemption:	No
Underground Injection Control:	No
Off-Site Waste Receipt:	No
Universal Waste Indicator:	Yes
Universal Waste Destination Facility:	Yes
Federal Universal Waste:	No
Active Site State-Reg Handler:	---
Federal Facility Indicator:	Not reported
Hazardous Secondary Material Indicator:	N
Sub-Part K Indicator:	Not reported
2018 GPRA Permit Baseline:	Not on the Baseline
2018 GPRA Renewals Baseline:	Not on the Baseline
202 GPRA Corrective Action Baseline:	No
Subject to Corrective Action Universe:	No
Non-TSDFs Where RCRA CA has Been Imposed Universe:	No
Corrective Action Priority Ranking:	No NCAPS ranking
Environmental Control Indicator:	No
Institutional Control Indicator:	No
Human Exposure Controls Indicator:	N/A
Groundwater Controls Indicator:	N/A
Significant Non-Complier Universe:	No
Unaddressed Significant Non-Complier Universe:	No
Addressed Significant Non-Complier Universe:	No
Significant Non-Complier With a Compliance Schedule Universe:	No
Financial Assurance Required:	Not reported
Handler Date of Last Change:	20180905
Recognized Trader-Importer:	No
Recognized Trader-Exporter:	No
Importer of Spent Lead Acid Batteries:	No
Exporter of Spent Lead Acid Batteries:	No
Recycler Activity Without Storage:	No
Manifest Broker:	No
Sub-Part P Indicator:	No

Handler - Owner Operator:

Owner/Operator Indicator:	Operator
Owner/Operator Name: JEREMIAS BAHA	
Legal Status:	Other
Date Became Current:	Not reported
Date Ended Current:	Not reported
Owner/Operator Address:	528 S OCCIDENTAL BLVD
Owner/Operator City,State,Zip:	LOS ANGELES, CA 90057
Owner/Operator Telephone:	213-447-1403
Owner/Operator Telephone Ext:	Not reported
Owner/Operator Fax:	Not reported
Owner/Operator Email:	Not reported

Owner/Operator Indicator:	Owner
Owner/Operator Name: JEREMIAS BAHA	
Legal Status:	Other
Date Became Current:	Not reported
Date Ended Current:	Not reported
Owner/Operator Address:	528 S OCCIDENTAL BLVD
Owner/Operator City,State,Zip:	LOS ANGELES, CA 90057-0000
Owner/Operator Telephone:	213-381-2255
Owner/Operator Telephone Ext:	Not reported

OCCIDENTAL CLEANERS (Continued) **1024830139**

Owner/Operator Fax: Not reported
Owner/Operator Email: Not reported

Historic Generators:
Receive Date: 20110622
Handler Name: OCCIDENTAL CLEANERS
Federal Waste Generator Description: Not a generator, verified
State District Owner: Not reported
Large Quantity Handler of Universal Waste: No
Recognized Trader Importer: No
Recognized Trader Exporter: No
Spent Lead Acid Battery Importer: No
Spent Lead Acid Battery Exporter: No
Current Record: Yes
Non Storage Recycler Activity: Not reported
Electronic Manifest Broker: Not reported

List of NAICS Codes and Descriptions:
NAICS Code: 81232
NAICS Description: Drycleaning And Laundry Services (Except Coin-Operated)

Facility Has Received Notices of Violations:
Violations: No Violations Found

Evaluation Action Summary:
Evaluations: No Evaluations Found

R122 **E- Z 4 U CLEANERS, MARIA BUNERSYAN** **CA DRYCLEANERS** **S121696515**
ESE **528 S OCCIDENTAL BLVD** **N/A**
1/8-1/4 **LOS ANGELES, CA 90057**
0.172 mi.
908 ft. **Site 6 of 13 in cluster R**

Relative:
Lower

Actual:
258 ft.

DRYCLEAN SOUTH COAST:
Name: E- Z 4 U CLEANERS, MARIA BUNERSYAN
Address: 528 S OCCIDENTAL BLVD
City,State,Zip: LOS ANGELES, CA 90057
Facility ID: 165843
Application Number: 515424
Permit Number: Not reported
Status: Sold
Representative Name: MARIA BUNARSYAN
Representative Telephone: 626 4462742
Permit Status: Not reported
BCAT Number: 000603
BCAT Description: DRY CLEANING,DRY-TO-DRY NV,W/ SIC,PERC
CCAT Number: Not reported
CCAT Description: Not reported
UTM East: 381.52999878
UTM North: 3769.9299316
Application Date: 10/13/2010
PO Issue Date: 12/31/9999
NAICS Code: Not reported
SIC Code: 7216

E- Z 4 U CLEANERS, MARIA BUNERSYAN (Continued) **S121696515**

Name:	E- Z 4 U CLEANERS, MARIA BUNERSYAN
Address:	528 S OCCIDENTAL BLVD
City,State,Zip:	LOS ANGELES, CA 90057
Facility ID:	165843
Application Number:	516709
Permit Number:	G12197
Status:	Sold
Representative Name:	MARIA BUNARSYAN
Representative Telephone:	626 4462742
Permit Status:	INACTIVE
BCAT Number:	000603
BCAT Description:	DRY CLEANING,DRY-TO-DRY NV,W/ SIC,PERC
CCAT Number:	Not reported
CCAT Description:	Not reported
UTM East:	381.52999878
UTM North:	3769.9299316
Application Date:	12/03/2010
PO Issue Date:	03/01/2011
NAICS Code:	Not reported
SIC Code:	7216

S123 **LSD CITY OF LOS ANGELES BUREAU OF SANITATION** **E MANIFEST** **1031521153**
NNW **3200 W 4TH ST** **N/A**
1/8-1/4 **LOS ANGELES, CA 90020**
0.173 mi.
914 ft. **Site 4 of 5 in cluster S**

Relative: **Lower**

Actual: **243 ft.**

E MANIFEST:

Manifest Tracking Number:	018317196FLE
Last Updated Date:	20240108
Shipped Date:	20231213
Received Date:	20231218
Manifest Status:	Signed
Submission Type:	DataImage5Copy
Origin Type:	Service
Generator EPA ID:	CAS111111019
Generator Name:	Lsd City Of Los Angeles Bureau Of Sanitation
Generator Location Street Number:	Not reported
Generator Location Street 1:	3200 W 4TH ST
Generator Location Street 2:	Not reported
Generator Location City:	LOS ANGELES
Generator Location State:	CA
Generator Location Zip:	90020
Generator Mail Street Number:	Not reported
Generator Mail Street 1:	Livability Services Division, 2649 E. Washington B
Generator Mail Street 2:	Not reported
Generator Mail City:	Los Angeles
Generator Mail Zip:	90023
Generator Mail State:	CA
Generator Contact Company Name:	LSD City of Los Angeles Bureau of Sanitation
Designated Facility EPA ID:	CAD044429835
Designated Facility Name:	Clean Harbors Wilmington Llc
Designated Facility Mail Street Number:	1737
Designated Facility Mail Street 1:	Not reported
Designated Facility Mail Street 2:	East Denni Street
Designated Facility Mail City:	Wilmington
Designated Facility Mail Zip:	90744
Designated Facility Mail State:	CA

LSD CITY OF LOS ANGELES BUREAU OF SANITATION (Continued) **1031521153**

Designated Facility Location Street Number: 1737
Designated Facility Location Street 1: East Denni Street
Designated Facility Location Street 2: Not reported
Designated Facility Location City: Wilmington
Designated Facility Location Zip: 90744
Designated Facility Location State: CA
Designated Facility Contact Company Name: Not reported
Manifest Residue Indicator: N
Rejection Indicator: N

Transporter:
Manifest Tracking Number: 018317196FLE
Transporter Line Number: 1
Transporter EPA ID: CAR000293274
Transporter Name: Action Cleanup Environmental Services, Inc.

Manifest Tracking Number: 018317196FLE
Transporter Line Number: 2
Transporter EPA ID: MAD039322250
Transporter Name: Clean Harbors Environmental Services, Inc.

Waste Line:
Manifest Tracking Number: 018317196FLE
Waste Line Number: 1
U.S. DOT Hazardous Indicator: Y
U.S. DOT ID Number: UN1950
U.S. DOT Description: Un1950, Waste Aerosols, Flammable, (Each Not Exceeding 1 L Capacity) (Each Not Exceeding 1 L Capacity), 2.1, None
Non-Hazardous Waste Description: Not reported
Number of Containers: 1
Container Type Code: DF
Container Type Description: Fiberboard or plastic drums, barrels, kegs
Waste Quantity: 10
Quantity Unit of Measure Code: P
Quantity Unit of Measure Description: Pounds
Waste Quantity, in Tons: 0.005
Acute Waste Quantity, in Tons: 0
Non-Acute Waste Quantity, in Tons: 0.005
Waste Quantity, in Kilograms: 4.53515
Acute Waste Quantity, in Kilograms: 0
Non-Acute Waste Quantity, in Kilorgrams: 4.53515
Management Method Code: H141
Management Method Description: STORAGE, BULKING AND/OR TRANSFER OFF SITE
Waste Residue Indicator: N
Quantity Discrepancy Indicator: N
Waste Type Discrepancy Indicator: N
Waste Density: Not reported
Waste Density Unit of Measure Code: Not reported
Waste Density Unit of Measure Description: Not reported
Form Code: Not reported
Form Code Description: Not reported
Source Code: Not reported
Source Code Description: Not reported
Waste Minimization Code: Not reported
Waste Minimization Code Description: Not reported
Consent Number: Not reported

LSD CITY OF LOS ANGELES BUREAU OF SANITATION (Continued) **1031521153**

EPA Waste Indicator:	Y
Federal Waste Codes:	D001
Quantity Haz Kg:	4.53515
Quantity Haz Tons:	0.005
Quantity Non Haz Kg:	Not reported
Quantity Non Haz Tons:	Not reported
State Waste Codes:	CA-331

S124 **LOS ANGELES CITY OF** **E MANIFEST** **1031516104**
NNW **3200 W 4TH ST** **N/A**
1/8-1/4 **LOS ANGELES, CA 90020**
0.173 mi.
914 ft. **Site 5 of 5 in cluster S**

Relative: **Lower**
Actual: **243 ft.**

E MANIFEST:

Manifest Tracking Number:	012828725FLE
Last Updated Date:	20210622
Shipped Date:	20190520
Received Date:	20190528
Manifest Status:	Corrected
Submission Type:	DataImage5Copy
Origin Type:	Service
Generator EPA ID:	CAS111111019
Generator Name:	Los Angeles City Of
Generator Location Street Number:	Not reported
Generator Location Street 1:	3200 W 4TH ST
Generator Location Street 2:	Not reported
Generator Location City:	LOS ANGELES
Generator Location State:	CA
Generator Location Zip:	90020
Generator Mail Street Number:	Not reported
Generator Mail Street 1:	2714 Media Center Drive
Generator Mail Street 2:	Watershed Protection Division
Generator Mail City:	Los Angeles
Generator Mail Zip:	90065
Generator Mail State:	CA
Generator Contact Company Name:	Los Angeles City of
Designated Facility EPA ID:	UTD981552177
Designated Facility Name:	Clean Harbors Aragonite Llc
Designated Facility Mail Street Number:	Not reported
Designated Facility Mail Street 1:	Not reported
Designated Facility Mail Street 2:	PO Box 1339
Designated Facility Mail City:	Grantsville
Designated Facility Mail Zip:	84029
Designated Facility Mail State:	UT
Designated Facility Location Street Number:	Not reported
Designated Facility Location Street 1:	11600 North Aptus Road
Designated Facility Location Street 2:	Not reported
Designated Facility Location City:	Grantsville
Designated Facility Location Zip:	84029
Designated Facility Location State:	UT
Designated Facility Contact Company Name:	Not reported
Manifest Residue Indicator:	N
Rejection Indicator:	N

Manifest Tracking Number:	012829138FLE
Last Updated Date:	20200124
Shipped Date:	20190520

LOS ANGELES CITY OF (Continued) **1031516104**

Received Date:	20190520
Manifest Status:	Corrected
Submission Type:	DataImage5Copy
Origin Type:	Service
Generator EPA ID:	CAS111111019
Generator Name:	Los Angeles City Of
Generator Location Street Number:	Not reported
Generator Location Street 1:	3200 W 4TH ST
Generator Location Street 2:	Not reported
Generator Location City:	LOS ANGELES
Generator Location State:	CA
Generator Location Zip:	90020
Generator Mail Street Number:	Not reported
Generator Mail Street 1:	2714 Media Center Drive
Generator Mail Street 2:	Watershed Protection Division
Generator Mail City:	Los Angeles
Generator Mail Zip:	90065
Generator Mail State:	CA
Generator Contact Company Name:	Not reported
Designated Facility EPA ID:	CAD044429835
Designated Facility Name:	Clean Harbors Wilmington Llc
Designated Facility Mail Street Number:	Not reported
Designated Facility Mail Street 1:	Not reported
Designated Facility Mail Street 2:	1737 East Denni Street
Designated Facility Mail City:	Wilmington
Designated Facility Mail Zip:	90744
Designated Facility Mail State:	CA
Designated Facility Location Street Number:	Not reported
Designated Facility Location Street 1:	1737 East Denni Street
Designated Facility Location Street 2:	Not reported
Designated Facility Location City:	Wilmington
Designated Facility Location Zip:	90744
Designated Facility Location State:	CA
Designated Facility Contact Company Name:	Not reported
Manifest Residue Indicator:	N
Rejection Indicator:	N

Transporter:

Manifest Tracking Number:	012829138FLE
Transporter Line Number:	1
Transporter EPA ID:	MAD039322250
Transporter Name:	Clean Harbors Environmental Services, Inc.

Waste Line:

Manifest Tracking Number:	012829138FLE
Waste Line Number:	1
U.S. DOT Hazardous Indicator:	Y
U.S. DOT ID Number:	UN1950
U.S. DOT Description:	Un1950, Waste Aerosols, Flammable, (Each Not Exceeding 1 L Capacity) (Each Not Exceeding 1 L Capacity), 2.1, None
Non-Hazardous Waste Description:	Not reported
Number of Containers:	1
Container Type Code:	DF
Container Type Description:	Fiberboard or plastic drums, barrels, kegs
Waste Quantity:	20
Quantity Unit of Measure Code:	P

LOS ANGELES CITY OF (Continued) **1031516104**

Quantity Unit of Measure Description:	Pounds
Waste Quantity, in Tons:	0.01
Acute Waste Quantity, in Tons:	0
Non-Acute Waste Quantity, in Tons:	0.01
Waste Quantity, in Kilograms:	9.0703
Acute Waste Quantity, in Kilograms:	0
Non-Acute Waste Quantity, in Kilorgrams:	9.0703
Management Method Code:	H141
Management Method Description:	STORAGE, BULKING AND/OR TRANSFER OFF SITE
Waste Residue Indicator:	N
Quantity Discrepancy Indicator:	N
Waste Type Discrepancy Indicator:	N
Waste Density:	Not reported
Waste Density Unit of Measure Code:	Not reported
Waste Density Unit of Measure Description:	Not reported
Form Code:	Not reported
Form Code Description:	Not reported
Source Code:	Not reported
Source Code Description:	Not reported
Waste Minimization Code:	Not reported
Waste Minimization Code Description:	Not reported
Consent Number:	Not reported
EPA Waste Indicator:	Y
Federal Waste Codes:	D001
Quantity Haz Kg:	9.0703
Quantity Haz Tons:	0.01
Quantity Non Haz Kg:	0
Quantity Non Haz Tons:	0
State Waste Codes:	CA-331

N125 **METROPOLITAN ELEVATOR CO INC** **RCRA NonGen / NLR** **1027092076**
South **3008 WILSHIRE BLVD STE 201** **CAL000465589**
1/8-1/4 **LOS ANGELES, CA 90010**
0.173 mi.
916 ft. **Site 8 of 15 in cluster N**

Relative: **Lower**

Actual: **262 ft.**

RCRA Listings:

Date Form Received by Agency:	20210917
Handler Name:	Metropolitan Elevator Co Inc
Handler Address:	3008 Wilshire Blvd Ste 201
Handler City,State,Zip:	LOS ANGELES, CA 90010
EPA ID:	CAL000465589
Contact Name:	ARBI GARRIDO
Contact Address:	3008 WILSHIRE BLVD STE 201
Contact City,State,Zip:	LOS ANGELES, CA 90010
Contact Telephone:	213-739-1605
Contact Fax:	213-739-1724
Contact Email:	METROPOLITANELEVCO@SBCGLOBAL.NET
Contact Title:	Not reported
EPA Region:	09
Land Type:	Not reported
Federal Waste Generator Description:	Not a generator, verified
Non-Notifier:	Not reported
Biennial Report Cycle:	Not reported
Accessibility:	Not reported
Active Site Indicator:	Not reported
State District Owner:	Not reported
State District:	Not reported

METROPOLITAN ELEVATOR CO INC (Continued) **1027092076**

Mailing Address:		3008 WILSHIRE BLVD STE 201
Mailing City,State,Zip:		LOS ANGELES, CA 90010
Owner Name:	Metropolitan Elevator Co Inc	
Owner Type:		Other
Operator Name:	Arbi Garrido	
Operator Type:		Other
Short-Term Generator Activity:		No
Importer Activity:		No
Mixed Waste Generator:		No
Transporter Activity:		No
Transfer Facility Activity:		No
Recycler Activity with Storage:		No
Small Quantity On-Site Burner Exemption:		No
Smelting Melting and Refining Furnace Exemption:		No
Underground Injection Control:		No
Off-Site Waste Receipt:		No
Universal Waste Indicator:		No
Universal Waste Destination Facility:		No
Federal Universal Waste:		No
Active Site State-Reg Handler:		---
Federal Facility Indicator:		Not reported
Hazardous Secondary Material Indicator:		N
Sub-Part K Indicator:		Not reported
2018 GPRA Permit Baseline:		Not on the Baseline
2018 GPRA Renewals Baseline:		Not on the Baseline
202 GPRA Corrective Action Baseline:		No
Subject to Corrective Action Universe:		No
Non-TSDFs Where RCRA CA has Been Imposed Universe:		No
Corrective Action Priority Ranking:		No NCAPS ranking
Environmental Control Indicator:		No
Institutional Control Indicator:		No
Human Exposure Controls Indicator:		N/A
Groundwater Controls Indicator:		N/A
Significant Non-Complier Universe:		No
Unaddressed Significant Non-Complier Universe:		No
Addressed Significant Non-Complier Universe:		No
Significant Non-Complier With a Compliance Schedule Universe:		No
Financial Assurance Required:		Not reported
Handler Date of Last Change:		20211011
Recognized Trader-Importer:		No
Recognized Trader-Exporter:		No
Importer of Spent Lead Acid Batteries:		No
Exporter of Spent Lead Acid Batteries:		No
Recycler Activity Without Storage:		No
Manifest Broker:		No
Sub-Part P Indicator:		No

Handler - Owner Operator:

Owner/Operator Indicator:	Operator
Owner/Operator Name: ARBI GARRIDO	
Legal Status:	Other
Date Became Current:	Not reported
Date Ended Current:	Not reported
Owner/Operator Address:	3008 WILSHIRE BLVD STE 201
Owner/Operator City,State,Zip:	LOS ANGELES, CA 90010
Owner/Operator Telephone:	213-739-1605

METROPOLITAN ELEVATOR CO INC (Continued) **1027092076**

Owner/Operator Telephone Ext: Not reported
Owner/Operator Fax: Not reported
Owner/Operator Email: Not reported

Owner/Operator Indicator: Owner
Owner/Operator Name: METROPOLITAN ELEVATOR CO INC
Legal Status: Other
Date Became Current: Not reported
Date Ended Current: Not reported
Owner/Operator Address: 3008 WILSHIRE BLVD STE 201
Owner/Operator City,State,Zip: LOS ANGELES, CA 90010
Owner/Operator Telephone: 213-739-1605
Owner/Operator Telephone Ext: Not reported
Owner/Operator Fax: Not reported
Owner/Operator Email: Not reported

Historic Generators:
Receive Date: 20210917
Handler Name: METROPOLITAN ELEVATOR CO INC
Federal Waste Generator Description: Not a generator, verified
State District Owner: Not reported
Large Quantity Handler of Universal Waste: No
Recognized Trader Importer: No
Recognized Trader Exporter: No
Spent Lead Acid Battery Importer: No
Spent Lead Acid Battery Exporter: No
Current Record: Yes
Non Storage Recycler Activity: No
Electronic Manifest Broker: No

List of NAICS Codes and Descriptions:
NAICS Code: 333921
NAICS Description: Elevator And Moving Stairway Manufacturing

Facility Has Received Notices of Violations:
Violations: No Violations Found

Evaluation Action Summary:
Evaluations: No Evaluations Found

N126 **ANEL PEREZ** **RCRA NonGen / NLR** **1027207703**
South **3000 WILSHIRE BLVD** **CAC003171906**
1/8-1/4 **LOS ANGELES, CA 90010**
0.173 mi.
916 ft. **Site 9 of 15 in cluster N**

Relative: **Lower**
Actual: **260 ft.**

RCRA Listings:
Date Form Received by Agency: 20220419
Handler Name: Anel Perez
Handler Address: 3000 Wilshire Blvd
Handler City,State,Zip: LOS ANGELES, CA 90010
EPA ID: CAC003171906
Contact Name: ANEL PEREZ
Contact Address: 3055 WILSHIRE BLVD
Contact City,State,Zip: LOS ANGELES, CA 90010

ANEL PEREZ (Continued) **1027207703**

Contact Telephone:		213-248-2838
Contact Fax:		Not reported
Contact Email:		ANELPEREZ@JAMISONSERVICES.COM
Contact Title:		Not reported
EPA Region:		09
Land Type:		Not reported
Federal Waste Generator Description:		Not a generator, verified
Non-Notifier:		Not reported
Biennial Report Cycle:		Not reported
Accessibility:		Not reported
Active Site Indicator:		Not reported
State District Owner:		Not reported
State District:		Not reported
Mailing Address:		3055 WILSHIRE BLVD
Mailing City,State,Zip:		LOS ANGELES, CA 90010
Owner Name:	David Y. Lee	
Owner Type:		Other
Operator Name:	Anel Perez	
Operator Type:		Other
Short-Term Generator Activity:		No
Importer Activity:		No
Mixed Waste Generator:		No
Transporter Activity:		No
Transfer Facility Activity:		No
Recycler Activity with Storage:		No
Small Quantity On-Site Burner Exemption:		No
Smelting Melting and Refining Furnace Exemption:		No
Underground Injection Control:		No
Off-Site Waste Receipt:		No
Universal Waste Indicator:		No
Universal Waste Destination Facility:		No
Federal Universal Waste:		No
Active Site State-Reg Handler:		---
Federal Facility Indicator:		Not reported
Hazardous Secondary Material Indicator:		N
Sub-Part K Indicator:		Not reported
2018 GPRA Permit Baseline:		Not on the Baseline
2018 GPRA Renewals Baseline:		Not on the Baseline
202 GPRA Corrective Action Baseline:		No
Subject to Corrective Action Universe:		No
Non-TSDFs Where RCRA CA has Been Imposed Universe:		No
Corrective Action Priority Ranking:		No NCAPS ranking
Environmental Control Indicator:		No
Institutional Control Indicator:		No
Human Exposure Controls Indicator:		N/A
Groundwater Controls Indicator:		N/A
Significant Non-Complier Universe:		No
Unaddressed Significant Non-Complier Universe:		No
Addressed Significant Non-Complier Universe:		No
Significant Non-Complier With a Compliance Schedule Universe:		No
Financial Assurance Required:		Not reported
Handler Date of Last Change:		20220419
Recognized Trader-Importer:		No
Recognized Trader-Exporter:		No
Importer of Spent Lead Acid Batteries:		No
Exporter of Spent Lead Acid Batteries:		No
Recycler Activity Without Storage:		No

ANEL PEREZ (Continued) **1027207703**

Manifest Broker: No
Sub-Part P Indicator: No

Handler - Owner Operator:
Owner/Operator Indicator: Owner
Owner/Operator Name: DAVID Y. LEE
Legal Status: Other
Date Became Current: Not reported
Date Ended Current: Not reported
Owner/Operator Address: 3055 WILSHIRE BLVD
Owner/Operator City,State,Zip: LOS ANGELES, CA 90010
Owner/Operator Telephone: 213-387-7378
Owner/Operator Telephone Ext: Not reported
Owner/Operator Fax: Not reported
Owner/Operator Email: Not reported

Owner/Operator Indicator: Operator
Owner/Operator Name: ANEL PEREZ
Legal Status: Other
Date Became Current: Not reported
Date Ended Current: Not reported
Owner/Operator Address: 3055 WILSHIRE BLVD
Owner/Operator City,State,Zip: LOS ANGELES, CA 90010
Owner/Operator Telephone: 213-248-2838
Owner/Operator Telephone Ext: Not reported
Owner/Operator Fax: Not reported
Owner/Operator Email: Not reported

Historic Generators:
Receive Date: 20220419
Handler Name: ANEL PEREZ
Federal Waste Generator Description: Not a generator, verified
State District Owner: Not reported
Large Quantity Handler of Universal Waste: No
Recognized Trader Importer: No
Recognized Trader Exporter: No
Spent Lead Acid Battery Importer: No
Spent Lead Acid Battery Exporter: No
Current Record: Yes
Non Storage Recycler Activity: No
Electronic Manifest Broker: No

List of NAICS Codes and Descriptions:
NAICS Code: 56299
NAICS Description: All Other Waste Management Services

Facility Has Received Notices of Violations:
Violations: No Violations Found

Evaluation Action Summary:
Evaluations: No Evaluations Found

N127 **3000 WILSHIRE** **RCRA NonGen / NLR** **1024850217**
South **3000 WILSHIRE BLVD** **E MANIFEST** **CAC003172113**
1/8-1/4 **LOS ANGELES, CA 90010**
0.173 mi.
916 ft. **Site 10 of 15 in cluster N**

Relative: **Lower**
Actual: **260 ft.**

RCRA Listings:

Date Form Received by Agency:		20150608
Handler Name:		3000 Wilshire
Handler Address:		3000 Wilshire Blvd
Handler City,State,Zip:		LOS ANGELES, CA 90010
EPA ID:		CAL000407581
Contact Name:		JAMIE PARK
Contact Address:		3055 WILSHIRE BLVD STE 900
Contact City,State,Zip:		LOS ANGELES, CA 90010
Contact Telephone:		213-387-7378
Contact Fax:		Not reported
Contact Email:		JAMIEPARK@JAMISONSERVICES.COM
Contact Title:		Not reported
EPA Region:		09
Land Type:		Not reported
Federal Waste Generator Description:		Not a generator, verified
Non-Notifier:		Not reported
Biennial Report Cycle:		Not reported
Accessibility:		Not reported
Active Site Indicator:		Handler Activities
State District Owner:		Not reported
State District:		Not reported
Mailing Address:		3055 WILSHIRE BLVD STE 900
Mailing City,State,Zip:		LOS ANGELES, CA 90010-0000
Owner Name:	Jamison 1541 Wilshire Llc	
Owner Type:		Other
Operator Name:	Jamie Park	
Operator Type:		Other
Short-Term Generator Activity:		No
Importer Activity:		No
Mixed Waste Generator:		No
Transporter Activity:		No
Transfer Facility Activity:		No
Recycler Activity with Storage:		No
Small Quantity On-Site Burner Exemption:		No
Smelting Melting and Refining Furnace Exemption:		No
Underground Injection Control:		No
Off-Site Waste Receipt:		No
Universal Waste Indicator:		Yes
Universal Waste Destination Facility:		Yes
Federal Universal Waste:		No
Active Site State-Reg Handler:		---
Federal Facility Indicator:		Not reported
Hazardous Secondary Material Indicator:		N
Sub-Part K Indicator:		Not reported
2018 GPRA Permit Baseline:		Not on the Baseline
2018 GPRA Renewals Baseline:		Not on the Baseline
202 GPRA Corrective Action Baseline:		No
Subject to Corrective Action Universe:		No
Non-TSDFs Where RCRA CA has Been Imposed Universe:		No
Corrective Action Priority Ranking:		No NCAPS ranking
Environmental Control Indicator:		No
Institutional Control Indicator:		No

3000 WILSHIRE (Continued) **1024850217**

Human Exposure Controls Indicator:	N/A
Groundwater Controls Indicator:	N/A
Significant Non-Complier Universe:	No
Unaddressed Significant Non-Complier Universe:	No
Addressed Significant Non-Complier Universe:	No
Significant Non-Complier With a Compliance Schedule Universe:	No
Financial Assurance Required:	Not reported
Handler Date of Last Change:	20180906
Recognized Trader-Importer:	No
Recognized Trader-Exporter:	No
Importer of Spent Lead Acid Batteries:	No
Exporter of Spent Lead Acid Batteries:	No
Recycler Activity Without Storage:	No
Manifest Broker:	No
Sub-Part P Indicator:	No

Handler - Owner Operator:

Owner/Operator Indicator:	Operator
Owner/Operator Name: JAMIE PARK	
Legal Status:	Other
Date Became Current:	Not reported
Date Ended Current:	Not reported
Owner/Operator Address:	3055 WILSHIRE BLVD STE 900
Owner/Operator City,State,Zip:	LOS ANGELES, CA 90010
Owner/Operator Telephone:	213-387-7378
Owner/Operator Telephone Ext:	Not reported
Owner/Operator Fax:	Not reported
Owner/Operator Email:	Not reported

Owner/Operator Indicator:	Owner
Owner/Operator Name: JAMISON 1541 WILSHIRE LLC	
Legal Status:	Other
Date Became Current:	Not reported
Date Ended Current:	Not reported
Owner/Operator Address:	3000 WILSHIRE BLVD
Owner/Operator City,State,Zip:	LOS ANGELES, CA 90010
Owner/Operator Telephone:	231-387-7378
Owner/Operator Telephone Ext:	Not reported
Owner/Operator Fax:	Not reported
Owner/Operator Email:	Not reported

Historic Generators:

Receive Date:	20150608
Handler Name: 3000 WILSHIRE	
Federal Waste Generator Description:	Not a generator, verified
State District Owner:	Not reported
Large Quantity Handler of Universal Waste:	No
Recognized Trader Importer:	No
Recognized Trader Exporter:	No
Spent Lead Acid Battery Importer:	No
Spent Lead Acid Battery Exporter:	No
Current Record:	Yes
Non Storage Recycler Activity:	Not reported
Electronic Manifest Broker:	Not reported

3000 WILSHIRE (Continued) **1024850217**

List of NAICS Codes and Descriptions:
NAICS Code: 81299
NAICS Description: All Other Personal Services

Facility Has Received Notices of Violations:
Violations: No Violations Found

Evaluation Action Summary:
Evaluations: No Evaluations Found

E MANIFEST:

Manifest Tracking Number:	021832793JJK
Last Updated Date:	20220821
Shipped Date:	20220713
Received Date:	20220727
Manifest Status:	Signed
Submission Type:	DataImage5Copy
Origin Type:	Service
Generator EPA ID:	CAC003177421
Generator Name:	3000 Wilshire
Generator Location Street Number:	Not reported
Generator Location Street 1:	3000 WILSHIRE BLVD
Generator Location Street 2:	Not reported
Generator Location City:	LOS ANGELES
Generator Location State:	CA
Generator Location Zip:	90010
Generator Mail Street Number:	Not reported
Generator Mail Street 1:	3470 WILSHIRE BLVD #700
Generator Mail Street 2:	Not reported
Generator Mail City:	LOS ANGELES
Generator Mail Zip:	90010
Generator Mail State:	CA
Generator Contact Company Name:	Not reported
Designated Facility EPA ID:	NVT330010000
Designated Facility Name:	Us Ecology Nevada, Inc.
Designated Facility Mail Street Number:	Not reported
Designated Facility Mail Street 1:	Not reported
Designated Facility Mail Street 2:	HWY 95 11 MILES S. OF BEATTY
Designated Facility Mail City:	BEATTY
Designated Facility Mail Zip:	89003
Designated Facility Mail State:	NV
Designated Facility Location Street Number:	Not reported
Designated Facility Location Street 1:	HWY 95 11 MILES S. OF BEATTY
Designated Facility Location Street 2:	Not reported
Designated Facility Location City:	BEATTY
Designated Facility Location Zip:	89003
Designated Facility Location State:	NV
Designated Facility Contact Company Name:	Not reported
Manifest Residue Indicator:	N
Rejection Indicator:	N

Manifest Tracking Number:	021832793JJK
Last Updated Date:	20220821
Shipped Date:	20220713

3000 WILSHIRE (Continued) **1024850217**

Received Date:	20220727
Manifest Status:	Signed
Submission Type:	DataImage5Copy
Origin Type:	Service
Generator EPA ID:	CAC003177421
Generator Name:	3000 Wilshire
Generator Location Street Number:	Not reported
Generator Location Street 1:	3000 WILSHIRE BLVD
Generator Location Street 2:	Not reported
Generator Location City:	LOS ANGELES
Generator Location State:	CA
Generator Location Zip:	90010
Generator Mail Street Number:	Not reported
Generator Mail Street 1:	3470 WILSHIRE BLVD #700
Generator Mail Street 2:	Not reported
Generator Mail City:	LOS ANGELES
Generator Mail Zip:	90010
Generator Mail State:	CA
Generator Contact Company Name:	Not reported
Designated Facility EPA ID:	NVT330010000
Designated Facility Name:	Us Ecology Nevada, Inc.
Designated Facility Mail Street Number:	Not reported
Designated Facility Mail Street 1:	Not reported
Designated Facility Mail Street 2:	HWY 95 11 MILES S. OF BEATTY
Designated Facility Mail City:	BEATTY
Designated Facility Mail Zip:	89003
Designated Facility Mail State:	NV
Designated Facility Location Street Number:	Not reported
Designated Facility Location Street 1:	HWY 95 11 MILES S. OF BEATTY
Designated Facility Location Street 2:	Not reported
Designated Facility Location City:	BEATTY
Designated Facility Location Zip:	89003
Designated Facility Location State:	NV
Designated Facility Contact Company Name:	Not reported
Manifest Residue Indicator:	N
Rejection Indicator:	N

Manifest Tracking Number:	021832793JJK
Last Updated Date:	20220821
Shipped Date:	20220713
Received Date:	20220727
Manifest Status:	Signed
Submission Type:	DataImage5Copy
Origin Type:	Service
Generator EPA ID:	CAC003177421
Generator Name:	3000 Wilshire
Generator Location Street Number:	Not reported
Generator Location Street 1:	3000 WILSHIRE BLVD
Generator Location Street 2:	Not reported
Generator Location City:	LOS ANGELES
Generator Location State:	CA
Generator Location Zip:	90010
Generator Mail Street Number:	Not reported
Generator Mail Street 1:	3470 WILSHIRE BLVD #700
Generator Mail Street 2:	Not reported
Generator Mail City:	LOS ANGELES
Generator Mail Zip:	90010

3000 WILSHIRE (Continued) **1024850217**

Generator Mail State:	CA
Generator Contact Company Name:	Not reported
Designated Facility EPA ID:	NVT330010000
Designated Facility Name:	Us Ecology Nevada, Inc.
Designated Facility Mail Street Number:	Not reported
Designated Facility Mail Street 1:	Not reported
Designated Facility Mail Street 2:	HWY 95 11 MILES S. OF BEATTY
Designated Facility Mail City:	BEATTY
Designated Facility Mail Zip:	89003
Designated Facility Mail State:	NV
Designated Facility Location Street Number:	Not reported
Designated Facility Location Street 1:	HWY 95 11 MILES S. OF BEATTY
Designated Facility Location Street 2:	Not reported
Designated Facility Location City:	BEATTY
Designated Facility Location Zip:	89003
Designated Facility Location State:	NV
Designated Facility Contact Company Name:	Not reported
Manifest Residue Indicator:	N
Rejection Indicator:	N

Manifest Tracking Number:	021832833JJK
Last Updated Date:	20220817
Shipped Date:	20220713
Received Date:	20220719
Manifest Status:	Signed
Submission Type:	DataImage5Copy
Origin Type:	Service
Generator EPA ID:	CAC003172113
Generator Name:	3000 Wilshire
Generator Location Street Number:	Not reported
Generator Location Street 1:	3000 WILSHIRE BLVD
Generator Location Street 2:	Not reported
Generator Location City:	LOS ANGELES
Generator Location State:	CA
Generator Location Zip:	90010
Generator Mail Street Number:	Not reported
Generator Mail Street 1:	3055 WILSHIRE BLVD
Generator Mail Street 2:	SUITE 900
Generator Mail City:	LOS ANGELES
Generator Mail Zip:	90010
Generator Mail State:	CA
Generator Contact Company Name:	Not reported
Designated Facility EPA ID:	CAT080013352
Designated Facility Name:	World Oil Recycling
Designated Facility Mail Street Number:	2000
Designated Facility Mail Street 1:	CA90222 CA037US 2000
Designated Facility Mail Street 2:	N. ALAMEDA STREET
Designated Facility Mail City:	COMPTON
Designated Facility Mail Zip:	90222
Designated Facility Mail State:	CA
Designated Facility Location Street Number:	2000
Designated Facility Location Street 1:	N. ALAMEDA STREET
Designated Facility Location Street 2:	Not reported
Designated Facility Location City:	COMPTON
Designated Facility Location Zip:	90222-0000
Designated Facility Location State:	CA
Designated Facility Contact Company Name:	Not reported

3000 WILSHIRE (Continued) **1024850217**

Manifest Residue Indicator:	N
Rejection Indicator:	N
Manifest Tracking Number:	021832833JJK
Last Updated Date:	20220817
Shipped Date:	20220713
Received Date:	20220719
Manifest Status:	Signed
Submission Type:	DataImage5Copy
Origin Type:	Service
Generator EPA ID:	CAC003172113
Generator Name:	3000 Wilshire
Generator Location Street Number:	Not reported
Generator Location Street 1:	3000 WILSHIRE BLVD
Generator Location Street 2:	Not reported
Generator Location City:	LOS ANGELES
Generator Location State:	CA
Generator Location Zip:	90010
Generator Mail Street Number:	Not reported
Generator Mail Street 1:	3055 WILSHIRE BLVD
Generator Mail Street 2:	SUITE 900
Generator Mail City:	LOS ANGELES
Generator Mail Zip:	90010
Generator Mail State:	CA
Generator Contact Company Name:	Not reported
Designated Facility EPA ID:	CAT080013352
Designated Facility Name:	World Oil Recycling
Designated Facility Mail Street Number:	2000
Designated Facility Mail Street 1:	CA90222 CA037US 2000
Designated Facility Mail Street 2:	N. ALAMEDA STREET
Designated Facility Mail City:	COMPTON
Designated Facility Mail Zip:	90222
Designated Facility Mail State:	CA
Designated Facility Location Street Number:	2000
Designated Facility Location Street 1:	N. ALAMEDA STREET
Designated Facility Location Street 2:	Not reported
Designated Facility Location City:	COMPTON
Designated Facility Location Zip:	90222-0000
Designated Facility Location State:	CA
Designated Facility Contact Company Name:	Not reported
Manifest Residue Indicator:	N
Rejection Indicator:	N
Manifest Tracking Number:	021832833JJK
Last Updated Date:	20220817
Shipped Date:	20220713
Received Date:	20220719
Manifest Status:	Signed
Submission Type:	DataImage5Copy
Origin Type:	Service
Generator EPA ID:	CAC003172113
Generator Name:	3000 Wilshire
Generator Location Street Number:	Not reported
Generator Location Street 1:	3000 WILSHIRE BLVD
Generator Location Street 2:	Not reported
Generator Location City:	LOS ANGELES
Generator Location State:	CA

3000 WILSHIRE (Continued) **1024850217**

Generator Location Zip:	90010
Generator Mail Street Number:	Not reported
Generator Mail Street 1:	3055 WILSHIRE BLVD
Generator Mail Street 2:	SUITE 900
Generator Mail City:	LOS ANGELES
Generator Mail Zip:	90010
Generator Mail State:	CA
Generator Contact Company Name:	Not reported
Designated Facility EPA ID:	CAT080013352
Designated Facility Name:	World Oil Recycling
Designated Facility Mail Street Number:	2000
Designated Facility Mail Street 1:	CA90222 CA037US 2000
Designated Facility Mail Street 2:	N. ALAMEDA STREET
Designated Facility Mail City:	COMPTON
Designated Facility Mail Zip:	90222
Designated Facility Mail State:	CA
Designated Facility Location Street Number:	2000
Designated Facility Location Street 1:	N. ALAMEDA STREET
Designated Facility Location Street 2:	Not reported
Designated Facility Location City:	COMPTON
Designated Facility Location Zip:	90222-0000
Designated Facility Location State:	CA
Designated Facility Contact Company Name:	Not reported
Manifest Residue Indicator:	N
Rejection Indicator:	N

Manifest Tracking Number:	021833140JJK
Last Updated Date:	20220908
Shipped Date:	20220816
Received Date:	20220822
Manifest Status:	Signed
Submission Type:	DataImage5Copy
Origin Type:	Service
Generator EPA ID:	CAC003177421
Generator Name:	3000 Wilshire
Generator Location Street Number:	Not reported
Generator Location Street 1:	3000 WILSHIRE BLVD
Generator Location Street 2:	Not reported
Generator Location City:	LOS ANGELES
Generator Location State:	CA
Generator Location Zip:	90010
Generator Mail Street Number:	Not reported
Generator Mail Street 1:	3470 WILSHIRE BLVD #700
Generator Mail Street 2:	Not reported
Generator Mail City:	LOS ANGELES
Generator Mail Zip:	90010
Generator Mail State:	CA
Generator Contact Company Name:	Not reported
Designated Facility EPA ID:	NVT330010000
Designated Facility Name:	Us Ecology Nevada, Inc.
Designated Facility Mail Street Number:	Not reported
Designated Facility Mail Street 1:	Not reported
Designated Facility Mail Street 2:	HWY 95 11 MILES S. OF BEATTY
Designated Facility Mail City:	BEATTY
Designated Facility Mail Zip:	89003
Designated Facility Mail State:	NV
Designated Facility Location Street Number:	Not reported

3000 WILSHIRE (Continued) **1024850217**

Designated Facility Location Street 1:	HWY 95 11 MILES S. OF BEATTY
Designated Facility Location Street 2:	Not reported
Designated Facility Location City:	BEATTY
Designated Facility Location Zip:	89003
Designated Facility Location State:	NV
Designated Facility Contact Company Name:	Not reported
Manifest Residue Indicator:	N
Rejection Indicator:	N

Manifest Tracking Number:	021833140JJK
Last Updated Date:	20220908
Shipped Date:	20220816
Received Date:	20220822
Manifest Status:	Signed
Submission Type:	DataImage5Copy
Origin Type:	Service
Generator EPA ID:	CAC003177421
Generator Name:	3000 Wilshire
Generator Location Street Number:	Not reported
Generator Location Street 1:	3000 WILSHIRE BLVD
Generator Location Street 2:	Not reported
Generator Location City:	LOS ANGELES
Generator Location State:	CA
Generator Location Zip:	90010
Generator Mail Street Number:	Not reported
Generator Mail Street 1:	3470 WILSHIRE BLVD #700
Generator Mail Street 2:	Not reported
Generator Mail City:	LOS ANGELES
Generator Mail Zip:	90010
Generator Mail State:	CA
Generator Contact Company Name:	Not reported
Designated Facility EPA ID:	NVT330010000
Designated Facility Name:	Us Ecology Nevada, Inc.
Designated Facility Mail Street Number:	Not reported
Designated Facility Mail Street 1:	Not reported
Designated Facility Mail Street 2:	HWY 95 11 MILES S. OF BEATTY
Designated Facility Mail City:	BEATTY
Designated Facility Mail Zip:	89003
Designated Facility Mail State:	NV
Designated Facility Location Street Number:	Not reported
Designated Facility Location Street 1:	HWY 95 11 MILES S. OF BEATTY
Designated Facility Location Street 2:	Not reported
Designated Facility Location City:	BEATTY
Designated Facility Location Zip:	89003
Designated Facility Location State:	NV
Designated Facility Contact Company Name:	Not reported
Manifest Residue Indicator:	N
Rejection Indicator:	N

Manifest Tracking Number:	021833140JJK
Last Updated Date:	20220908
Shipped Date:	20220816
Received Date:	20220822
Manifest Status:	Signed
Submission Type:	DataImage5Copy
Origin Type:	Service
Generator EPA ID:	CAC003177421

3000 WILSHIRE (Continued) **1024850217**

Generator Name:	3000 Wilshire
Generator Location Street Number:	Not reported
Generator Location Street 1:	3000 WILSHIRE BLVD
Generator Location Street 2:	Not reported
Generator Location City:	LOS ANGELES
Generator Location State:	CA
Generator Location Zip:	90010
Generator Mail Street Number:	Not reported
Generator Mail Street 1:	3470 WILSHIRE BLVD #700
Generator Mail Street 2:	Not reported
Generator Mail City:	LOS ANGELES
Generator Mail Zip:	90010
Generator Mail State:	CA
Generator Contact Company Name:	Not reported
Designated Facility EPA ID:	NVT330010000
Designated Facility Name:	Us Ecology Nevada, Inc.
Designated Facility Mail Street Number:	Not reported
Designated Facility Mail Street 1:	Not reported
Designated Facility Mail Street 2:	HWY 95 11 MILES S. OF BEATTY
Designated Facility Mail City:	BEATTY
Designated Facility Mail Zip:	89003
Designated Facility Mail State:	NV
Designated Facility Location Street Number:	Not reported
Designated Facility Location Street 1:	HWY 95 11 MILES S. OF BEATTY
Designated Facility Location Street 2:	Not reported
Designated Facility Location City:	BEATTY
Designated Facility Location Zip:	89003
Designated Facility Location State:	NV
Designated Facility Contact Company Name:	Not reported
Manifest Residue Indicator:	N
Rejection Indicator:	N

Manifest Tracking Number:	019419310JJK
Last Updated Date:	20190724
Shipped Date:	20190619
Received Date:	20190627
Manifest Status:	Signed
Submission Type:	DataImage5Copy
Origin Type:	Web
Generator EPA ID:	CAL000407581
Generator Name:	3000 Wilshire
Generator Location Street Number:	Not reported
Generator Location Street 1:	3000 WILSHIRE BLVD
Generator Location Street 2:	Not reported
Generator Location City:	LOS ANGELES
Generator Location State:	CA
Generator Location Zip:	90010
Generator Mail Street Number:	Not reported
Generator Mail Street 1:	3000 WILSHIRE BLVD
Generator Mail Street 2:	Not reported
Generator Mail City:	LOS ANGELES
Generator Mail Zip:	90010-0000
Generator Mail State:	CA
Generator Contact Company Name:	Not reported
Designated Facility EPA ID:	CAT000646117
Designated Facility Name:	Chemical Waste Management Inc Kettleman
Designated Facility Mail Street Number:	Not reported

3000 WILSHIRE (Continued) **1024850217**

Designated Facility Mail Street 1:	PO BOX 471
Designated Facility Mail Street 2:	35251 OLD SKYLINE ROAD
Designated Facility Mail City:	KETTLEMAN CITY
Designated Facility Mail Zip:	93239
Designated Facility Mail State:	CA
Designated Facility Location Street Number:	Not reported
Designated Facility Location Street 1:	35251 OLD SKYLINE ROAD
Designated Facility Location Street 2:	Not reported
Designated Facility Location City:	KETTLEMAN CITY
Designated Facility Location Zip:	93210-0000
Designated Facility Location State:	CA
Designated Facility Contact Company Name:	Not reported
Manifest Residue Indicator:	N
Rejection Indicator:	N

Manifest Tracking Number:	019419310JJK
Last Updated Date:	20190724
Shipped Date:	20190619
Received Date:	20190627
Manifest Status:	Signed
Submission Type:	DataImage5Copy
Origin Type:	Web
Generator EPA ID:	CAL000407581
Generator Name:	3000 Wilshire
Generator Location Street Number:	Not reported
Generator Location Street 1:	3000 WILSHIRE BLVD
Generator Location Street 2:	Not reported
Generator Location City:	LOS ANGELES
Generator Location State:	CA
Generator Location Zip:	90010
Generator Mail Street Number:	Not reported
Generator Mail Street 1:	3000 WILSHIRE BLVD
Generator Mail Street 2:	Not reported
Generator Mail City:	LOS ANGELES
Generator Mail Zip:	90010-0000
Generator Mail State:	CA
Generator Contact Company Name:	Not reported
Designated Facility EPA ID:	CAT000646117
Designated Facility Name:	Chemical Waste Management Inc Kettleman
Designated Facility Mail Street Number:	Not reported
Designated Facility Mail Street 1:	PO BOX 471
Designated Facility Mail Street 2:	35251 OLD SKYLINE ROAD
Designated Facility Mail City:	KETTLEMAN CITY
Designated Facility Mail Zip:	93239
Designated Facility Mail State:	CA
Designated Facility Location Street Number:	Not reported
Designated Facility Location Street 1:	35251 OLD SKYLINE ROAD
Designated Facility Location Street 2:	Not reported
Designated Facility Location City:	KETTLEMAN CITY
Designated Facility Location Zip:	93210-0000
Designated Facility Location State:	CA
Designated Facility Contact Company Name:	Not reported
Manifest Residue Indicator:	N
Rejection Indicator:	N

Transporter:

Manifest Tracking Number:	019419310JJK

3000 WILSHIRE (Continued) **1024850217**

Transporter Line Number: 1
Transporter EPA ID: CAR000276295
Transporter Name: Wm Enviroserv

Waste Line:
Manifest Tracking Number: 019419310JJK
Waste Line Number: 1
U.S. DOT Hazardous Indicator: N
U.S. DOT ID Number: Not reported
U.S. DOT Description: Not reported
Non-Hazardous Waste Description: Non Rcra Hazardous Waste, Liquid (Tar)
Number of Containers: 2
Container Type Code: DM
Container Type Description: Metal drums, barrels, kegs
Waste Quantity: 110
Quantity Unit of Measure Code: G
Quantity Unit of Measure Description: Gallons
Waste Quantity, in Tons: 0.4587156
Acute Waste Quantity, in Tons: 0
Non-Acute Waste Quantity, in Tons: 0.4587156
Waste Quantity, in Kilograms: 416.06882
Acute Waste Quantity, in Kilograms: 0
Non-Acute Waste Quantity, in Kilorgrams: 416.06882
Management Method Code: H132
Management Method Description: LANDFILL (WITH PRIOR TREATMENT AND/OR STABILIZATION)
Waste Residue Indicator: N
Quantity Discrepancy Indicator: N
Waste Type Discrepancy Indicator: N
Waste Density: Not reported
Waste Density Unit of Measure Code: Not reported
Waste Density Unit of Measure Description: Not reported
Form Code: Not reported
Form Code Description: Not reported
Source Code: Not reported
Source Code Description: Not reported
Waste Minimization Code: Not reported
Waste Minimization Code Description: Not reported
Consent Number: Not reported
EPA Waste Indicator: N
Federal Waste Codes: Not reported
Quantity Haz Kg: 0
Quantity Haz Tons: 0
Quantity Non Haz Kg: 416.06882
Quantity Non Haz Tons: 0.4587156
State Waste Codes: CA-343

Click this hyperlink while viewing on your computer to access
44 additional US EManifest: record(s) in the EDR Site Report.

N128 **3000 WILSHIRE LLC** **RCRA NonGen / NLR** **1027212890**
South **3000 WILSHIRE BLVD** **E MANIFEST** **CAC003177421**
1/8-1/4 **LOS ANGELES, CA 90010**
0.173 mi.
916 ft. **Site 11 of 15 in cluster N**

Relative: **Lower**
Actual: **260 ft.**

RCRA Listings:

Date Form Received by Agency:		20220523
Handler Name:		3000 Wilshire Llc
Handler Address:		3000 Wilshire Blvd
Handler City,State,Zip:		LOS ANGELES, CA 90010
EPA ID:		CAC003177421
Contact Name:		GARETT LEE
Contact Address:		3470 WILSHIRE BLVD
Contact City,State,Zip:		LOS ANGELES, CA 90010
Contact Telephone:		310-498-1329
Contact Fax:		Not reported
Contact Email:		GARRETTLEE@JAMISONSERVOCES.COM
Contact Title:		Not reported
EPA Region:		09
Land Type:		Not reported
Federal Waste Generator Description:		Not a generator, verified
Non-Notifier:		Not reported
Biennial Report Cycle:		Not reported
Accessibility:		Not reported
Active Site Indicator:		Not reported
State District Owner:		Not reported
State District:		Not reported
Mailing Address:		3470 WILSHIRE BLVD
Mailing City,State,Zip:		LOS ANGELES, CA 90010
Owner Name:	3000 Wilshire Llc	
Owner Type:		Other
Operator Name:	Garett Lee	
Operator Type:		Other
Short-Term Generator Activity:		No
Importer Activity:		No
Mixed Waste Generator:		No
Transporter Activity:		No
Transfer Facility Activity:		No
Recycler Activity with Storage:		No
Small Quantity On-Site Burner Exemption:		No
Smelting Melting and Refining Furnace Exemption:		No
Underground Injection Control:		No
Off-Site Waste Receipt:		No
Universal Waste Indicator:		No
Universal Waste Destination Facility:		No
Federal Universal Waste:		No
Active Site State-Reg Handler:		---
Federal Facility Indicator:		Not reported
Hazardous Secondary Material Indicator:		N
Sub-Part K Indicator:		Not reported
2018 GPRA Permit Baseline:		Not on the Baseline
2018 GPRA Renewals Baseline:		Not on the Baseline
202 GPRA Corrective Action Baseline:		No
Subject to Corrective Action Universe:		No
Non-TSDFs Where RCRA CA has Been Imposed Universe:		No
Corrective Action Priority Ranking:		No NCAPS ranking
Environmental Control Indicator:		No
Institutional Control Indicator:		No

3000 WILSHIRE LLC (Continued) **1027212890**

Human Exposure Controls Indicator:	N/A
Groundwater Controls Indicator:	N/A
Significant Non-Complier Universe:	No
Unaddressed Significant Non-Complier Universe:	No
Addressed Significant Non-Complier Universe:	No
Significant Non-Complier With a Compliance Schedule Universe:	No
Financial Assurance Required:	Not reported
Handler Date of Last Change:	20220525
Recognized Trader-Importer:	No
Recognized Trader-Exporter:	No
Importer of Spent Lead Acid Batteries:	No
Exporter of Spent Lead Acid Batteries:	No
Recycler Activity Without Storage:	No
Manifest Broker:	No
Sub-Part P Indicator:	No

Handler - Owner Operator:

Owner/Operator Indicator:	Operator
Owner/Operator Name: GARETT LEE	
Legal Status:	Other
Date Became Current:	Not reported
Date Ended Current:	Not reported
Owner/Operator Address:	3470 WILSHIRE BLVD
Owner/Operator City,State,Zip:	LOS ANGELES, CA 90010
Owner/Operator Telephone:	310-498-1329
Owner/Operator Telephone Ext:	Not reported
Owner/Operator Fax:	Not reported
Owner/Operator Email:	Not reported

Owner/Operator Indicator:	Owner
Owner/Operator Name: 3000 WILSHIRE LLC	
Legal Status:	Other
Date Became Current:	Not reported
Date Ended Current:	Not reported
Owner/Operator Address:	3470 WILSHIRE BLVD
Owner/Operator City,State,Zip:	LOS ANGELES, CA 90010
Owner/Operator Telephone:	310-498-1329
Owner/Operator Telephone Ext:	Not reported
Owner/Operator Fax:	Not reported
Owner/Operator Email:	Not reported

Historic Generators:

Receive Date:	20220523
Handler Name: 3000 WILSHIRE LLC	
Federal Waste Generator Description:	Not a generator, verified
State District Owner:	Not reported
Large Quantity Handler of Universal Waste:	No
Recognized Trader Importer:	No
Recognized Trader Exporter:	No
Spent Lead Acid Battery Importer:	No
Spent Lead Acid Battery Exporter:	No
Current Record:	Yes
Non Storage Recycler Activity:	No
Electronic Manifest Broker:	No

3000 WILSHIRE LLC (Continued) **1027212890**

List of NAICS Codes and Descriptions:
NAICS Code: 56299
NAICS Description: All Other Waste Management Services

Facility Has Received Notices of Violations:
Violations: No Violations Found

Evaluation Action Summary:
Evaluations: No Evaluations Found

E MANIFEST:

Manifest Tracking Number:	021832793JJK
Last Updated Date:	20220821
Shipped Date:	20220713
Received Date:	20220727
Manifest Status:	Signed
Submission Type:	DataImage5Copy
Origin Type:	Service
Generator EPA ID:	CAC003177421
Generator Name:	3000 Wilshire
Generator Location Street Number:	Not reported
Generator Location Street 1:	3000 WILSHIRE BLVD
Generator Location Street 2:	Not reported
Generator Location City:	LOS ANGELES
Generator Location State:	CA
Generator Location Zip:	90010
Generator Mail Street Number:	Not reported
Generator Mail Street 1:	3470 WILSHIRE BLVD #700
Generator Mail Street 2:	Not reported
Generator Mail City:	LOS ANGELES
Generator Mail Zip:	90010
Generator Mail State:	CA
Generator Contact Company Name:	Not reported
Designated Facility EPA ID:	NVT330010000
Designated Facility Name:	Us Ecology Nevada, Inc.
Designated Facility Mail Street Number:	Not reported
Designated Facility Mail Street 1:	Not reported
Designated Facility Mail Street 2:	HWY 95 11 MILES S. OF BEATTY
Designated Facility Mail City:	BEATTY
Designated Facility Mail Zip:	89003
Designated Facility Mail State:	NV
Designated Facility Location Street Number:	Not reported
Designated Facility Location Street 1:	HWY 95 11 MILES S. OF BEATTY
Designated Facility Location Street 2:	Not reported
Designated Facility Location City:	BEATTY
Designated Facility Location Zip:	89003
Designated Facility Location State:	NV
Designated Facility Contact Company Name:	Not reported
Manifest Residue Indicator:	N
Rejection Indicator:	N

Manifest Tracking Number:	021832833JJK
Last Updated Date:	20220817
Shipped Date:	20220713

3000 WILSHIRE LLC (Continued) **1027212890**

Received Date:	20220719
Manifest Status:	Signed
Submission Type:	DataImage5Copy
Origin Type:	Service
Generator EPA ID:	CAC003172113
Generator Name:	3000 Wilshire
Generator Location Street Number:	Not reported
Generator Location Street 1:	3000 WILSHIRE BLVD
Generator Location Street 2:	Not reported
Generator Location City:	LOS ANGELES
Generator Location State:	CA
Generator Location Zip:	90010
Generator Mail Street Number:	Not reported
Generator Mail Street 1:	3055 WILSHIRE BLVD
Generator Mail Street 2:	SUITE 900
Generator Mail City:	LOS ANGELES
Generator Mail Zip:	90010
Generator Mail State:	CA
Generator Contact Company Name:	Not reported
Designated Facility EPA ID:	CAT080013352
Designated Facility Name:	World Oil Recycling
Designated Facility Mail Street Number:	2000
Designated Facility Mail Street 1:	CA90222 CA037US 2000
Designated Facility Mail Street 2:	N. ALAMEDA STREET
Designated Facility Mail City:	COMPTON
Designated Facility Mail Zip:	90222
Designated Facility Mail State:	CA
Designated Facility Location Street Number:	2000
Designated Facility Location Street 1:	N. ALAMEDA STREET
Designated Facility Location Street 2:	Not reported
Designated Facility Location City:	COMPTON
Designated Facility Location Zip:	90222-0000
Designated Facility Location State:	CA
Designated Facility Contact Company Name:	Not reported
Manifest Residue Indicator:	N
Rejection Indicator:	N

Manifest Tracking Number:	021833140JJK
Last Updated Date:	20220908
Shipped Date:	20220816
Received Date:	20220822
Manifest Status:	Signed
Submission Type:	DataImage5Copy
Origin Type:	Service
Generator EPA ID:	CAC003177421
Generator Name:	3000 Wilshire
Generator Location Street Number:	Not reported
Generator Location Street 1:	3000 WILSHIRE BLVD
Generator Location Street 2:	Not reported
Generator Location City:	LOS ANGELES
Generator Location State:	CA
Generator Location Zip:	90010
Generator Mail Street Number:	Not reported
Generator Mail Street 1:	3470 WILSHIRE BLVD #700
Generator Mail Street 2:	Not reported
Generator Mail City:	LOS ANGELES
Generator Mail Zip:	90010

3000 WILSHIRE LLC (Continued) **1027212890**

Generator Mail State:	CA
Generator Contact Company Name:	Not reported
Designated Facility EPA ID:	NVT330010000
Designated Facility Name:	Us Ecology Nevada, Inc.
Designated Facility Mail Street Number:	Not reported
Designated Facility Mail Street 1:	Not reported
Designated Facility Mail Street 2:	HWY 95 11 MILES S. OF BEATTY
Designated Facility Mail City:	BEATTY
Designated Facility Mail Zip:	89003
Designated Facility Mail State:	NV
Designated Facility Location Street Number:	Not reported
Designated Facility Location Street 1:	HWY 95 11 MILES S. OF BEATTY
Designated Facility Location Street 2:	Not reported
Designated Facility Location City:	BEATTY
Designated Facility Location Zip:	89003
Designated Facility Location State:	NV
Designated Facility Contact Company Name:	Not reported
Manifest Residue Indicator:	N
Rejection Indicator:	N

Manifest Tracking Number:	019419310JJK
Last Updated Date:	20190724
Shipped Date:	20190619
Received Date:	20190627
Manifest Status:	Signed
Submission Type:	DataImage5Copy
Origin Type:	Web
Generator EPA ID:	CAL000407581
Generator Name:	3000 Wilshire
Generator Location Street Number:	Not reported
Generator Location Street 1:	3000 WILSHIRE BLVD
Generator Location Street 2:	Not reported
Generator Location City:	LOS ANGELES
Generator Location State:	CA
Generator Location Zip:	90010
Generator Mail Street Number:	Not reported
Generator Mail Street 1:	3000 WILSHIRE BLVD
Generator Mail Street 2:	Not reported
Generator Mail City:	LOS ANGELES
Generator Mail Zip:	90010-0000
Generator Mail State:	CA
Generator Contact Company Name:	Not reported
Designated Facility EPA ID:	CAT000646117
Designated Facility Name:	Chemical Waste Management Inc Kettleman
Designated Facility Mail Street Number:	Not reported
Designated Facility Mail Street 1:	PO BOX 471
Designated Facility Mail Street 2:	35251 OLD SKYLINE ROAD
Designated Facility Mail City:	KETTLEMAN CITY
Designated Facility Mail Zip:	93239
Designated Facility Mail State:	CA
Designated Facility Location Street Number:	Not reported
Designated Facility Location Street 1:	35251 OLD SKYLINE ROAD
Designated Facility Location Street 2:	Not reported
Designated Facility Location City:	KETTLEMAN CITY
Designated Facility Location Zip:	93210-0000
Designated Facility Location State:	CA
Designated Facility Contact Company Name:	Not reported

3000 WILSHIRE LLC (Continued) **1027212890**

Manifest Residue Indicator:	N
Rejection Indicator:	N
Manifest Tracking Number:	022678376JJK
Last Updated Date:	20210316
Shipped Date:	20210224
Received Date:	20210310
Manifest Status:	Signed
Submission Type:	DataImage5Copy
Origin Type:	Service
Generator EPA ID:	Not reported
Generator Name:	3000 Wilshire
Generator Location Street Number:	Not reported
Generator Location Street 1:	3000 WILSHIRE BLVD
Generator Location Street 2:	Not reported
Generator Location City:	LOS ANGELES
Generator Location State:	CA
Generator Location Zip:	90010
Generator Mail Street Number:	Not reported
Generator Mail Street 1:	3470 WILSHIRE BLVD #700
Generator Mail Street 2:	Not reported
Generator Mail City:	LOS ANGELES
Generator Mail Zip:	90010
Generator Mail State:	CA
Generator Contact Company Name:	Not reported
Designated Facility EPA ID:	NVT330010000
Designated Facility Name:	Us Ecology Nevada, Inc.
Designated Facility Mail Street Number:	Not reported
Designated Facility Mail Street 1:	Not reported
Designated Facility Mail Street 2:	HWY 95 11 MILES S. OF BEATTY
Designated Facility Mail City:	BEATTY
Designated Facility Mail Zip:	89003
Designated Facility Mail State:	NV
Designated Facility Location Street Number:	Not reported
Designated Facility Location Street 1:	HWY 95 11 MILES S. OF BEATTY
Designated Facility Location Street 2:	Not reported
Designated Facility Location City:	BEATTY
Designated Facility Location Zip:	89003
Designated Facility Location State:	NV
Designated Facility Contact Company Name:	Not reported
Manifest Residue Indicator:	N
Rejection Indicator:	N
Manifest Tracking Number:	020787620JJK
Last Updated Date:	20200116
Shipped Date:	20191205
Received Date:	20191223
Manifest Status:	Signed
Submission Type:	DataImage5Copy
Origin Type:	Service
Generator EPA ID:	CAL000407581
Generator Name:	3000 Wilshire
Generator Location Street Number:	Not reported
Generator Location Street 1:	3000 WILSHIRE BLVD
Generator Location Street 2:	Not reported
Generator Location City:	LOS ANGELES
Generator Location State:	CA

3000 WILSHIRE LLC (Continued) **1027212890**

Generator Location Zip:	90010
Generator Mail Street Number:	Not reported
Generator Mail Street 1:	3701 WILSHIRE BLVD# 200
Generator Mail Street 2:	Not reported
Generator Mail City:	LOS ANGELES
Generator Mail Zip:	90010
Generator Mail State:	CA
Generator Contact Company Name:	Not reported
Designated Facility EPA ID:	CAT000646117
Designated Facility Name:	Chemical Waste Management Inc Kettleman
Designated Facility Mail Street Number:	35251
Designated Facility Mail Street 1:	PO BOX 471
Designated Facility Mail Street 2:	OLD SKYLINE ROAD
Designated Facility Mail City:	KETTLEMAN CITY
Designated Facility Mail Zip:	93239
Designated Facility Mail State:	CA
Designated Facility Location Street Number:	35251
Designated Facility Location Street 1:	OLD SKYLINE ROAD
Designated Facility Location Street 2:	Not reported
Designated Facility Location City:	KETTLEMAN CITY
Designated Facility Location Zip:	93210-0000
Designated Facility Location State:	CA
Designated Facility Contact Company Name:	Not reported
Manifest Residue Indicator:	N
Rejection Indicator:	N

Manifest Tracking Number:	014684972FLE
Last Updated Date:	20220623
Shipped Date:	20220525
Received Date:	20220601
Manifest Status:	Signed
Submission Type:	DataImage5Copy
Origin Type:	Web
Generator EPA ID:	CAC003177421
Generator Name:	3000 Wilshire Llc
Generator Location Street Number:	Not reported
Generator Location Street 1:	3000 WILSHIRE BLVD
Generator Location Street 2:	Not reported
Generator Location City:	LOS ANGELES
Generator Location State:	CA
Generator Location Zip:	90010
Generator Mail Street Number:	Not reported
Generator Mail Street 1:	3470 WILSHIRE BLVD
Generator Mail Street 2:	SUITE 700
Generator Mail City:	LOS ANGELES
Generator Mail Zip:	90010
Generator Mail State:	CA
Generator Contact Company Name:	Not reported
Designated Facility EPA ID:	AZR000520882
Designated Facility Name:	La Paz County Landfill
Designated Facility Mail Street Number:	Not reported
Designated Facility Mail Street 1:	Not reported
Designated Facility Mail Street 2:	26999 HIGHWAY 95
Designated Facility Mail City:	PARKER
Designated Facility Mail Zip:	85344
Designated Facility Mail State:	AZ
Designated Facility Location Street Number:	Not reported

3000 WILSHIRE LLC (Continued) **1027212890**

Designated Facility Location Street 1:	26999 HIGHWAY 95
Designated Facility Location Street 2:	Not reported
Designated Facility Location City:	PARKER
Designated Facility Location Zip:	85344
Designated Facility Location State:	AZ
Designated Facility Contact Company Name:	Not reported
Manifest Residue Indicator:	N
Rejection Indicator:	N

Manifest Tracking Number:	014685101FLE
Last Updated Date:	20220706
Shipped Date:	20220602
Received Date:	20220607
Manifest Status:	Signed
Submission Type:	DataImage5Copy
Origin Type:	Web
Generator EPA ID:	CAC003177421
Generator Name:	3000 Wilshire Llc
Generator Location Street Number:	Not reported
Generator Location Street 1:	3000 WILSHIRE BLVD
Generator Location Street 2:	Not reported
Generator Location City:	LOS ANGELES
Generator Location State:	CA
Generator Location Zip:	90010
Generator Mail Street Number:	Not reported
Generator Mail Street 1:	3470 WILSHIRE BLVD
Generator Mail Street 2:	SUITE 700
Generator Mail City:	LOS ANGELES
Generator Mail Zip:	90010
Generator Mail State:	CA
Generator Contact Company Name:	Not reported
Designated Facility EPA ID:	AZR000520882
Designated Facility Name:	La Paz County Landfill
Designated Facility Mail Street Number:	Not reported
Designated Facility Mail Street 1:	Not reported
Designated Facility Mail Street 2:	26999 HIGHWAY 95
Designated Facility Mail City:	PARKER
Designated Facility Mail Zip:	85344
Designated Facility Mail State:	AZ
Designated Facility Location Street Number:	Not reported
Designated Facility Location Street 1:	26999 HIGHWAY 95
Designated Facility Location Street 2:	Not reported
Designated Facility Location City:	PARKER
Designated Facility Location Zip:	85344
Designated Facility Location State:	AZ
Designated Facility Contact Company Name:	Not reported
Manifest Residue Indicator:	N
Rejection Indicator:	N

Manifest Tracking Number:	014685102FLE
Last Updated Date:	20220818
Shipped Date:	20220623
Received Date:	20220628
Manifest Status:	Signed
Submission Type:	DataImage5Copy
Origin Type:	Web
Generator EPA ID:	CAC003177421

3000 WILSHIRE LLC (Continued) **1027212890**

Generator Name:	3000 Wilshire Llc
Generator Location Street Number:	Not reported
Generator Location Street 1:	3000 WILSHIRE BLVD
Generator Location Street 2:	Not reported
Generator Location City:	LOS ANGELES
Generator Location State:	CA
Generator Location Zip:	90010
Generator Mail Street Number:	Not reported
Generator Mail Street 1:	3470 WILSHIRE BLVD
Generator Mail Street 2:	SUITE 700
Generator Mail City:	LOS ANGELES
Generator Mail Zip:	90010
Generator Mail State:	CA
Generator Contact Company Name:	Not reported
Designated Facility EPA ID:	AZR000520882
Designated Facility Name:	La Paz County Landfill
Designated Facility Mail Street Number:	Not reported
Designated Facility Mail Street 1:	Not reported
Designated Facility Mail Street 2:	26999 HIGHWAY 95
Designated Facility Mail City:	PARKER
Designated Facility Mail Zip:	85344
Designated Facility Mail State:	AZ
Designated Facility Location Street Number:	Not reported
Designated Facility Location Street 1:	26999 HIGHWAY 95
Designated Facility Location Street 2:	Not reported
Designated Facility Location City:	PARKER
Designated Facility Location Zip:	85344
Designated Facility Location State:	AZ
Designated Facility Contact Company Name:	Not reported
Manifest Residue Indicator:	N
Rejection Indicator:	N

Manifest Tracking Number:	021843475JJK
Last Updated Date:	20210105
Shipped Date:	20201208
Received Date:	20201221
Manifest Status:	Signed
Submission Type:	DataImage5Copy
Origin Type:	Service
Generator EPA ID:	CAL000407581
Generator Name:	3000 Wilshire
Generator Location Street Number:	Not reported
Generator Location Street 1:	3000 WILSHIRE BLVD
Generator Location Street 2:	Not reported
Generator Location City:	LOS ANGELES
Generator Location State:	CA
Generator Location Zip:	90010
Generator Mail Street Number:	Not reported
Generator Mail Street 1:	3055 WILSHIRE BLVD STE 900
Generator Mail Street 2:	Not reported
Generator Mail City:	LOS ANGELES
Generator Mail Zip:	90010-0000
Generator Mail State:	CA
Generator Contact Company Name:	Not reported
Designated Facility EPA ID:	NVT330010000
Designated Facility Name:	Us Ecology Nevada, Inc
Designated Facility Mail Street Number:	Not reported

3000 WILSHIRE LLC (Continued) **1027212890**

Designated Facility Mail Street 1:	Not reported
Designated Facility Mail Street 2:	PO BOX 578
Designated Facility Mail City:	BEATTY
Designated Facility Mail Zip:	89003
Designated Facility Mail State:	NV
Designated Facility Location Street Number:	Not reported
Designated Facility Location Street 1:	HWY 95 11 MI S OF BEATTY
Designated Facility Location Street 2:	Not reported
Designated Facility Location City:	BEATTY
Designated Facility Location Zip:	89003
Designated Facility Location State:	NV
Designated Facility Contact Company Name:	Not reported
Manifest Residue Indicator:	N
Rejection Indicator:	N

Manifest Tracking Number:	021843657JJK
Last Updated Date:	20210105
Shipped Date:	20201215
Received Date:	20201222
Manifest Status:	Signed
Submission Type:	DataImage5Copy
Origin Type:	Service
Generator EPA ID:	CAL000407581
Generator Name:	3000 Wilshire
Generator Location Street Number:	Not reported
Generator Location Street 1:	3000 WILSHIRE BLVD
Generator Location Street 2:	Not reported
Generator Location City:	LOS ANGELES
Generator Location State:	CA
Generator Location Zip:	90010
Generator Mail Street Number:	Not reported
Generator Mail Street 1:	3055 WILSHIRE BLVD STE 900
Generator Mail Street 2:	Not reported
Generator Mail City:	LOS ANGELES
Generator Mail Zip:	90010-0000
Generator Mail State:	CA
Generator Contact Company Name:	Not reported
Designated Facility EPA ID:	NVT330010000
Designated Facility Name:	Us Ecology Nevada, Inc
Designated Facility Mail Street Number:	Not reported
Designated Facility Mail Street 1:	Not reported
Designated Facility Mail Street 2:	PO BOX 578
Designated Facility Mail City:	BEATTY
Designated Facility Mail Zip:	89003
Designated Facility Mail State:	NV
Designated Facility Location Street Number:	Not reported
Designated Facility Location Street 1:	HWY 95 11 MI S OF BEATTY
Designated Facility Location Street 2:	Not reported
Designated Facility Location City:	BEATTY
Designated Facility Location Zip:	89003
Designated Facility Location State:	NV
Designated Facility Contact Company Name:	Not reported
Manifest Residue Indicator:	N
Rejection Indicator:	N

Transporter:

Manifest Tracking Number:	021542964JJK

3000 WILSHIRE LLC (Continued) **1027212890**

Transporter Line Number: 1
Transporter EPA ID: CAR000276295
Transporter Name: Wm Enviroserv

Manifest Tracking Number: 021542964JJK
Transporter Line Number: 2
Transporter EPA ID: CAR000297531
Transporter Name: Ecology Control Industries Inc

Waste Line:
Manifest Tracking Number: 021542964JJK
Waste Line Number: 1
U.S. DOT Hazardous Indicator: N
U.S. DOT ID Number: Not reported
U.S. DOT Description: Not reported
Non-Hazardous Waste Description: Non-Rcra Hazardous Waste, Liquid (Tar)
Number of Containers: 6
Container Type Code: DM
Container Type Description: Metal drums, barrels, kegs
Waste Quantity: 330
Quantity Unit of Measure Code: G
Quantity Unit of Measure Description: Gallons
Waste Quantity, in Tons: 1.3761468
Acute Waste Quantity, in Tons: 0
Non-Acute Waste Quantity, in Tons: 1.3761468
Waste Quantity, in Kilograms: 1248.2064
Acute Waste Quantity, in Kilograms: 0
Non-Acute Waste Quantity, in Kilorgrams: 1248.2064
Management Method Code: H132
Management Method Description: LANDFILL (WITH PRIOR TREATMENT AND/OR STABILIZATION)
Waste Residue Indicator: N
Quantity Discrepancy Indicator: N
Waste Type Discrepancy Indicator: Y
Waste Density: Not reported
Waste Density Unit of Measure Code: Not reported
Waste Density Unit of Measure Description: Not reported
Form Code: Not reported
Form Code Description: Not reported
Source Code: Not reported
Source Code Description: Not reported
Waste Minimization Code: Not reported
Waste Minimization Code Description: Not reported
Consent Number: Not reported
EPA Waste Indicator: N
Federal Waste Codes: Not reported
Quantity Haz Kg: 0
Quantity Haz Tons: 0
Quantity Non Haz Kg: 1248.2064
Quantity Non Haz Tons: 1.3761468
State Waste Codes: CA-343

Click this hyperlink while viewing on your computer to access
11 additional US EManifest: record(s) in the EDR Site Report.

N129 **CANNELL & CHAFFIN, INC** **RCRA-SQG** **1000312745**
South **3000 WILSHIRE BLVD** **FINDS** **CAD981446768**
1/8-1/4 **LOS ANGELES, CA 90010** **ECHO**
0.173 mi. **E MANIFEST**
916 ft. **Site 12 of 15 in cluster N**

Relative: **Lower**
Actual: **260 ft.**

RCRA Listings:

Date Form Received by Agency:		19960901
Handler Name:		Cannell & Chaffin, Inc
Handler Address:		3000 Wilshire Blvd
Handler City,State,Zip:		LOS ANGELES, CA 90010
EPA ID:		CAD981446768
Contact Name:		ENVIRONMENTAL MANAGER
Contact Address:		3000 WILSHIRE BLVD
Contact City,State,Zip:		LOS ANGELES, CA 90010
Contact Telephone:		Not reported
Contact Fax:		Not reported
Contact Email:		Not reported
Contact Title:		Not reported
EPA Region:		09
Land Type:		Not reported
Federal Waste Generator Description:		Small Quantity Generator
Non-Notifier:		Not reported
Biennial Report Cycle:		Not reported
Accessibility:		Not reported
Active Site Indicator:		Handler Activities
State District Owner:		Ca
State District:		4R
Mailing Address:		3000 WILSHIRE BLVD
Mailing City,State,Zip:		LOS ANGELES, CA 90010
Owner Name:	Not reported	
Owner Type:		Not reported
Operator Name:	Not Required	
Operator Type:		Private
Short-Term Generator Activity:		No
Importer Activity:		No
Mixed Waste Generator:		No
Transporter Activity:		No
Transfer Facility Activity:		No
Recycler Activity with Storage:		No
Small Quantity On-Site Burner Exemption:		No
Smelting Melting and Refining Furnace Exemption:		No
Underground Injection Control:		No
Off-Site Waste Receipt:		No
Universal Waste Indicator:		No
Universal Waste Destination Facility:		No
Federal Universal Waste:		No
Active Site State-Reg Handler:		---
Federal Facility Indicator:		Not reported
Hazardous Secondary Material Indicator:		N
Sub-Part K Indicator:		Not reported
2018 GPRA Permit Baseline:		Not on the Baseline
2018 GPRA Renewals Baseline:		Not on the Baseline
202 GPRA Corrective Action Baseline:		No
Subject to Corrective Action Universe:		No
Non-TSDFs Where RCRA CA has Been Imposed Universe:		No
Corrective Action Priority Ranking:		No NCAPS ranking
Environmental Control Indicator:		No
Institutional Control Indicator:		No

CANNELL & CHAFFIN, INC (Continued) **1000312745**

Human Exposure Controls Indicator:	N/A
Groundwater Controls Indicator:	N/A
Significant Non-Complier Universe:	No
Unaddressed Significant Non-Complier Universe:	No
Addressed Significant Non-Complier Universe:	No
Significant Non-Complier With a Compliance Schedule Universe:	No
Financial Assurance Required:	Not reported
Handler Date of Last Change:	20020627
Recognized Trader-Importer:	No
Recognized Trader-Exporter:	No
Importer of Spent Lead Acid Batteries:	No
Exporter of Spent Lead Acid Batteries:	No
Recycler Activity Without Storage:	No
Manifest Broker:	No
Sub-Part P Indicator:	No

Handler - Owner Operator:

Owner/Operator Indicator:	Owner
Owner/Operator Name: CANNELL & CHAFFIN, INC	
Legal Status:	Private
Date Became Current:	Not reported
Date Ended Current:	Not reported
Owner/Operator Address:	NOT REQUIRED
Owner/Operator City,State,Zip:	NOT REQUIRED, ME 99999
Owner/Operator Telephone:	415-555-1212
Owner/Operator Telephone Ext:	Not reported
Owner/Operator Fax:	Not reported
Owner/Operator Email:	Not reported

Owner/Operator Indicator:	Operator
Owner/Operator Name: NOT REQUIRED	
Legal Status:	Private
Date Became Current:	Not reported
Date Ended Current:	Not reported
Owner/Operator Address:	NOT REQUIRED
Owner/Operator City,State,Zip:	NOT REQUIRED, ME 99999
Owner/Operator Telephone:	415-555-1212
Owner/Operator Telephone Ext:	Not reported
Owner/Operator Fax:	Not reported
Owner/Operator Email:	Not reported

Historic Generators:

Receive Date:	19960901
Handler Name: CANNELL & CHAFFIN, INC	
Federal Waste Generator Description:	Small Quantity Generator
State District Owner:	Ca
Large Quantity Handler of Universal Waste:	No
Recognized Trader Importer:	No
Recognized Trader Exporter:	No
Spent Lead Acid Battery Importer:	No
Spent Lead Acid Battery Exporter:	No
Current Record:	Yes
Non Storage Recycler Activity:	Not reported
Electronic Manifest Broker:	Not reported

CANNELL & CHAFFIN, INC (Continued) **1000312745**

Receive Date:	19860227
Handler Name:	CANNELL & CHAFFIN, INC
Federal Waste Generator Description:	Large Quantity Generator
State District Owner:	Ca
Large Quantity Handler of Universal Waste:	No
Recognized Trader Importer:	No
Recognized Trader Exporter:	No
Spent Lead Acid Battery Importer:	No
Spent Lead Acid Battery Exporter:	No
Current Record:	No
Non Storage Recycler Activity:	Not reported
Electronic Manifest Broker:	Not reported

List of NAICS Codes and Descriptions:
NAICS Codes: No NAICS Codes Found

Facility Has Received Notices of Violations:
Violations: No Violations Found

Evaluation Action Summary:
Evaluations: No Evaluations Found

FINDS:
Registry ID: 110002710095

Click Here for FRS Facility Detail Report:

Environmental Interest/Information System:
The Resource Conservation and Recovery Act Information System (RCRAInfo) is EPA's comprehensive information system in support of the Resource Conservation and Recovery Act (RCRA) of 1976 and the Hazardous and Solid Waste Amendments (HSWA) of 1984. It tracks many types of information about generators, transporters, treaters, storers, and disposers of hazardous waste.

Click this hyperlink while viewing on your computer to access additional FINDS: detail in the EDR Site Report.

ECHO:

Envid:	1000312745
Registry ID:	110002710095

DFR URL:

Name:	CANNELL & CHAFFIN, INC
Address:	3000 WILSHIRE BLVD
City,State,Zip:	LOS ANGELES, CA 90010

E MANIFEST:

Manifest Tracking Number:	019474558FLE
Last Updated Date:	20241017
Shipped Date:	20240828
Received Date:	20240902
Manifest Status:	Corrected
Submission Type:	DataImage5Copy
Origin Type:	Service

CANNELL & CHAFFIN, INC (Continued) **1000312745**

Generator EPA ID:	CAS111111019
Generator Name:	Lasan Livability Services Division
Generator Location Street Number:	Not reported
Generator Location Street 1:	3000 WILSHIRE BLVD
Generator Location Street 2:	Not reported
Generator Location City:	LOS ANGELES
Generator Location State:	CA
Generator Location Zip:	90005
Generator Mail Street Number:	Not reported
Generator Mail Street 1:	LIVABILITY SERVICES DIVISION, 2649 E. WASHINGTON B
Generator Mail Street 2:	Not reported
Generator Mail City:	LOS ANGELES
Generator Mail Zip:	90021
Generator Mail State:	CA
Generator Contact Company Name:	LASAN LIVABILITY SERVICES DIVISION
Designated Facility EPA ID:	CAD044429835
Designated Facility Name:	Clean Harbors Wilmington Llc
Designated Facility Mail Street Number:	1737
Designated Facility Mail Street 1:	Not reported
Designated Facility Mail Street 2:	EAST DENNI STREET
Designated Facility Mail City:	WILMINGTON
Designated Facility Mail Zip:	90744
Designated Facility Mail State:	CA
Designated Facility Location Street Number:	1737
Designated Facility Location Street 1:	EAST DENNI STREET
Designated Facility Location Street 2:	Not reported
Designated Facility Location City:	WILMINGTON
Designated Facility Location Zip:	90744
Designated Facility Location State:	CA
Designated Facility Contact Company Name:	Not reported
Manifest Residue Indicator:	N
Rejection Indicator:	N

Manifest Tracking Number:	019466465FLE
Last Updated Date:	20241019
Shipped Date:	20240828
Received Date:	20240902
Manifest Status:	Corrected
Submission Type:	DataImage5Copy
Origin Type:	Service
Generator EPA ID:	CAS111111019
Generator Name:	Lasan Livability Services Division
Generator Location Street Number:	Not reported
Generator Location Street 1:	3000 WILSHIRE BLVD
Generator Location Street 2:	Not reported
Generator Location City:	LOS ANGELES
Generator Location State:	CA
Generator Location Zip:	90005
Generator Mail Street Number:	Not reported
Generator Mail Street 1:	LIVABILITY SERVICES DIVISION, 2649 E. WASHINGTON B
Generator Mail Street 2:	Not reported
Generator Mail City:	LOS ANGELES
Generator Mail Zip:	90021
Generator Mail State:	CA
Generator Contact Company Name:	LASAN LIVABILITY SERVICES DIVISION
Designated Facility EPA ID:	UTD981552177
Designated Facility Name:	Clean Harbors Aragonite Llc

CANNELL & CHAFFIN, INC (Continued) **1000312745**

Designated Facility Mail Street Number:	11600
Designated Facility Mail Street 1:	Not reported
Designated Facility Mail Street 2:	PO BOX 1339
Designated Facility Mail City:	GRANTSVILLE
Designated Facility Mail Zip:	84029
Designated Facility Mail State:	UT
Designated Facility Location Street Number:	11600
Designated Facility Location Street 1:	NORTH APTUS ROAD
Designated Facility Location Street 2:	Not reported
Designated Facility Location City:	GRANTSVILLE
Designated Facility Location Zip:	84029
Designated Facility Location State:	UT
Designated Facility Contact Company Name:	Not reported
Manifest Residue Indicator:	N
Rejection Indicator:	N

Transporter:

Manifest Tracking Number:	019466465FLE
Transporter Line Number:	1
Transporter EPA ID:	MAD039322250
Transporter Name:	Clean Harbors Environmental Services, Inc.

Waste Line:

Manifest Tracking Number:	019466465FLE
Waste Line Number:	1
U.S. DOT Hazardous Indicator:	Y
U.S. DOT ID Number:	UN3291
U.S. DOT Description:	Un3291, Regulated Medical Waste, N.O.S. (Syringes And Needles), 6.2, Pg Ii
Non-Hazardous Waste Description:	Not reported
Number of Containers:	1
Container Type Code:	DF
Container Type Description:	Fiberboard or plastic drums, barrels, kegs
Waste Quantity:	10
Quantity Unit of Measure Code:	P
Quantity Unit of Measure Description:	Pounds
Waste Quantity, in Tons:	0.005
Acute Waste Quantity, in Tons:	0
Non-Acute Waste Quantity, in Tons:	0.005
Waste Quantity, in Kilograms:	4.53515
Acute Waste Quantity, in Kilograms:	0
Non-Acute Waste Quantity, in Kilorgrams:	4.53515
Management Method Code:	H040
Management Method Description:	INCINERATION
Waste Residue Indicator:	N
Quantity Discrepancy Indicator:	N
Waste Type Discrepancy Indicator:	N
Waste Density:	Not reported
Waste Density Unit of Measure Code:	Not reported
Waste Density Unit of Measure Description:	Not reported
Form Code:	Not reported
Form Code Description:	Not reported
Source Code:	Not reported
Source Code Description:	Not reported
Waste Minimization Code:	Not reported
Waste Minimization Code Description:	Not reported

CANNELL & CHAFFIN, INC (Continued) **1000312745**

Consent Number:	Not reported
EPA Waste Indicator:	N
Federal Waste Codes:	Not reported
Quantity Haz Kg:	0
Quantity Haz Tons:	0
Quantity Non Haz Kg:	4.53515
Quantity Non Haz Tons:	0.005
State Waste Codes:	CA-322
Manifest Tracking Number:	019466465FLE
Waste Line Number:	2
U.S. DOT Hazardous Indicator:	N
U.S. DOT ID Number:	Not reported
U.S. DOT Description:	Not reported
Non-Hazardous Waste Description:	None, Non-Rcra Hazardous Waste, Solids, N/A, None
Number of Containers:	1
Container Type Code:	DF
Container Type Description:	Fiberboard or plastic drums, barrels, kegs
Waste Quantity:	30
Quantity Unit of Measure Code:	P
Quantity Unit of Measure Description:	Pounds
Waste Quantity, in Tons:	0.015
Acute Waste Quantity, in Tons:	0
Non-Acute Waste Quantity, in Tons:	0.015
Waste Quantity, in Kilograms:	13.60545
Acute Waste Quantity, in Kilograms:	0
Non-Acute Waste Quantity, in Kilorgrams:	13.60545
Management Method Code:	H040
Management Method Description:	INCINERATION
Waste Residue Indicator:	N
Quantity Discrepancy Indicator:	N
Waste Type Discrepancy Indicator:	N
Waste Density:	Not reported
Waste Density Unit of Measure Code:	Not reported
Waste Density Unit of Measure Description:	Not reported
Form Code:	Not reported
Form Code Description:	Not reported
Source Code:	Not reported
Source Code Description:	Not reported
Waste Minimization Code:	Not reported
Waste Minimization Code Description:	Not reported
Consent Number:	Not reported
EPA Waste Indicator:	N
Federal Waste Codes:	Not reported
Quantity Haz Kg:	0
Quantity Haz Tons:	0
Quantity Non Haz Kg:	13.60545
Quantity Non Haz Tons:	0.015
State Waste Codes:	CA-322, CA-352, CA-531

L130 **LOS ANGELES COUNTY MTA** **CA UST** **U004307119**
SSW **3087 W WILSHIRE BLVD** **N/A**
1/8-1/4 **LOS ANGELES, CA 90010**
0.176 mi.
929 ft. **Site 8 of 12 in cluster L**

Relative: LOS ANGELES UST:
Lower
Actual: Name: LOS ANGELES COUNTY MTA
262 ft. Address: 3087 W WILSHIRE BLVD
City,State,Zip: LOS ANGELES, CA 90010
Facility ID: FA0029669
Last Run Date: 12/01/2024
Status: INACTIVE

L131 **LOS ANGELES COUNTY MTA** **CA UST** **U003781427**
SSW **3087 WILSHIRE BLVD** **N/A**
1/8-1/4 **LOS ANGELES, CA 90010**
0.176 mi.
929 ft. **Site 9 of 12 in cluster L**

Relative: UST:
Lower
Actual: Name: LOS ANGELES COUNTY MTA
262 ft. Address: 3087 WILSHIRE BLVD
City,State,Zip: LOS ANGELES, CA 90010
Facility ID: 25131
Permitting Agency: LOS ANGELES, CITY OF
CERSID: Not reported
Latitude: 34.063529
Longitude: -118.287948
Owner type: Not reported
Facility type: Not reported
Num of inuse ust: Not reported
Num of closed ust: Not reported
Num of oos ust: Not reported
Epa region: Not reported
Tribal lands: Not reported
Tank owner name: Not reported
Tank owner mailing address: Not reported
Tank owner mailing city: Not reported
Tank owner mailing zip: Not reported
Tank owner mailing state: Not reported
Tank operator name: Not reported
Tank operator mailing address: Not reported
Tank operator mailing city: Not reported
Tank operator mailing zip: Not reported
Tank operator mailing state: Not reported
Tankidnumber: Not reported
Tank status: Not reported
Tank configuration: Not reported
Tank closure date: Not reported
Tank installation date: Not reported
Tank num of compartments: Not reported
Tank contents: Not reported
Tank capacity gallons: Not reported
Tank type: Not reported
Tank pc construction: Not reported
Tank pwpiping construction: Not reported
Tank piping type: Not reported
Tank piping construction: Not reported
Tank sacrificial anode: Not reported

LOS ANGELES COUNTY MTA (Continued) **U003781427**

Tank cp impressed current: Not reported
Tank cp shutoff: Not reported
Tank alarms: Not reported
Tank ball float: Not reported
Tank spill bucket: Not reported

O132 **LSD CITY OF LOS ANGELES BUREAU OF SANITATION** **E MANIFEST** **1031521490**
NW **400 SHATTO ST** **N/A**
1/8-1/4 **LOS ANGELES, CA 90017**
0.176 mi.
930 ft. **Site 5 of 24 in cluster O**

Relative: E MANIFEST:
Lower

Actual: Manifest Tracking Number: 015145089FLE
241 ft. Last Updated Date: 20210820
Shipped Date: 20210713
Received Date: 20210730
Manifest Status: Signed
Submission Type: DataImage5Copy
Origin Type: Service
Generator EPA ID: CAS111111019
Generator Name: Lsd City Of Los Angeles Bureau Of Sanitation
Generator Location Street Number: Not reported
Generator Location Street 1: 400 SHATTO ST
Generator Location Street 2: Not reported
Generator Location City: LOS ANGELES
Generator Location State: CA
Generator Location Zip: 90017
Generator Mail Street Number: Not reported
Generator Mail Street 1: Livability Services Division, 2649 E. Washington B
Generator Mail Street 2: Not reported
Generator Mail City: Los Angeles
Generator Mail Zip: 90023
Generator Mail State: CA
Generator Contact Company Name: LSD City of Los Angeles Bureau of Sanitation
Designated Facility EPA ID: CAD044429835
Designated Facility Name: Clean Harbors Wilmington Llc
Designated Facility Mail Street Number: Not reported
Designated Facility Mail Street 1: Not reported
Designated Facility Mail Street 2: 1737 East Denni Street
Designated Facility Mail City: Wilmington
Designated Facility Mail Zip: 90744
Designated Facility Mail State: CA
Designated Facility Location Street Number: Not reported
Designated Facility Location Street 1: 1737 East Denni Street
Designated Facility Location Street 2: Not reported
Designated Facility Location City: Wilmington
Designated Facility Location Zip: 90744
Designated Facility Location State: CA
Designated Facility Contact Company Name: Not reported
Manifest Residue Indicator: N
Rejection Indicator: N

Manifest Tracking Number: 015148715FLE
Last Updated Date: 20210819
Shipped Date: 20210713
Received Date: 20210729
Manifest Status: Signed

LSD CITY OF LOS ANGELES BUREAU OF SANITATION (Continued) **1031521490**

Submission Type:	DataImage5Copy
Origin Type:	Service
Generator EPA ID:	CAS111111019
Generator Name:	Lsd City Of Los Angeles Bureau Of Sanitation
Generator Location Street Number:	Not reported
Generator Location Street 1:	400 SHATTO ST
Generator Location Street 2:	Not reported
Generator Location City:	LOS ANGELES
Generator Location State:	CA
Generator Location Zip:	90017
Generator Mail Street Number:	Not reported
Generator Mail Street 1:	Livability Services Division, 2649 E. Washington B
Generator Mail Street 2:	Not reported
Generator Mail City:	Los Angeles
Generator Mail Zip:	90023
Generator Mail State:	CA
Generator Contact Company Name:	LSD City of Los Angeles Bureau of Sanitation
Designated Facility EPA ID:	UTD981552177
Designated Facility Name:	Clean Harbors Aragonite Llc
Designated Facility Mail Street Number:	Not reported
Designated Facility Mail Street 1:	Not reported
Designated Facility Mail Street 2:	PO Box 1339
Designated Facility Mail City:	Grantsville
Designated Facility Mail Zip:	84029
Designated Facility Mail State:	UT
Designated Facility Location Street Number:	Not reported
Designated Facility Location Street 1:	11600 North Aptus Road
Designated Facility Location Street 2:	Not reported
Designated Facility Location City:	Grantsville
Designated Facility Location Zip:	84029
Designated Facility Location State:	UT
Designated Facility Contact Company Name:	Not reported
Manifest Residue Indicator:	N
Rejection Indicator:	N

Transporter:

Manifest Tracking Number:	015148715FLE
Transporter Line Number:	1
Transporter EPA ID:	MAD039322250
Transporter Name:	Clean Harbors Environmental Services, Inc.
Manifest Tracking Number:	015148715FLE
Transporter Line Number:	2
Transporter EPA ID:	MAD039322250
Transporter Name:	Clean Harbors Environmental Services, Inc.
Manifest Tracking Number:	015148715FLE
Transporter Line Number:	3
Transporter EPA ID:	MAD039322250
Transporter Name:	Clean Harbors Environmental Services, Inc.

Waste Line:

Manifest Tracking Number:	015148715FLE
Waste Line Number:	2
U.S. DOT Hazardous Indicator:	N
U.S. DOT ID Number:	Not reported

LSD CITY OF LOS ANGELES BUREAU OF SANITATION (Continued) **1031521490**

U.S. DOT Description:	Not reported
Non-Hazardous Waste Description:	None, Non-Rcra Hazardous Waste, Solids, N/A, None
Number of Containers:	5
Container Type Code:	DF
Container Type Description:	Fiberboard or plastic drums, barrels, kegs
Waste Quantity:	150
Quantity Unit of Measure Code:	P
Quantity Unit of Measure Description:	Pounds
Waste Quantity, in Tons:	0.075
Acute Waste Quantity, in Tons:	0
Non-Acute Waste Quantity, in Tons:	0.075
Waste Quantity, in Kilograms:	68.02725
Acute Waste Quantity, in Kilograms:	0
Non-Acute Waste Quantity, in Kilorgrams:	68.02725
Management Method Code:	H040
Management Method Description:	INCINERATION
Waste Residue Indicator:	N
Quantity Discrepancy Indicator:	N
Waste Type Discrepancy Indicator:	N
Waste Density:	Not reported
Waste Density Unit of Measure Code:	Not reported
Waste Density Unit of Measure Description:	Not reported
Form Code:	Not reported
Form Code Description:	Not reported
Source Code:	Not reported
Source Code Description:	Not reported
Waste Minimization Code:	Not reported
Waste Minimization Code Description:	Not reported
Consent Number:	Not reported
EPA Waste Indicator:	N
Federal Waste Codes:	Not reported
Quantity Haz Kg:	0
Quantity Haz Tons:	0
Quantity Non Haz Kg:	68.02725
Quantity Non Haz Tons:	0.075
State Waste Codes:	CA-322, CA-352, CA-531
Manifest Tracking Number:	015148715FLE
Waste Line Number:	1
U.S. DOT Hazardous Indicator:	Y
U.S. DOT ID Number:	UN3291
U.S. DOT Description:	Un3291, Regulated Medical Waste, N.O.S. (Sharps), 6.2, Pg Ii
Non-Hazardous Waste Description:	Not reported
Number of Containers:	1
Container Type Code:	DF
Container Type Description:	Fiberboard or plastic drums, barrels, kegs
Waste Quantity:	10
Quantity Unit of Measure Code:	P
Quantity Unit of Measure Description:	Pounds
Waste Quantity, in Tons:	0.005
Acute Waste Quantity, in Tons:	0
Non-Acute Waste Quantity, in Tons:	0.005
Waste Quantity, in Kilograms:	4.53515
Acute Waste Quantity, in Kilograms:	0
Non-Acute Waste Quantity, in Kilorgrams:	4.53515
Management Method Code:	H040
Management Method Description:	INCINERATION

LSD CITY OF LOS ANGELES BUREAU OF SANITATION (Continued) **1031521490**

Waste Residue Indicator:	N
Quantity Discrepancy Indicator:	N
Waste Type Discrepancy Indicator:	N
Waste Density:	Not reported
Waste Density Unit of Measure Code:	Not reported
Waste Density Unit of Measure Description:	Not reported
Form Code:	Not reported
Form Code Description:	Not reported
Source Code:	Not reported
Source Code Description:	Not reported
Waste Minimization Code:	Not reported
Waste Minimization Code Description:	Not reported
Consent Number:	Not reported
EPA Waste Indicator:	N
Federal Waste Codes:	Not reported
Quantity Haz Kg:	0
Quantity Haz Tons:	0
Quantity Non Haz Kg:	4.53515
Quantity Non Haz Tons:	0.005
State Waste Codes:	CA-322

L133 **BULLOCKS WILSHIRE** **CA UST** **U004374933**
SSW **3050 W WILSHIRE BLVD** **N/A**
1/8-1/4 **LOS ANGELES, CA 90010**
0.178 mi.
940 ft. **Site 10 of 12 in cluster L**

Relative: LOS ANGELES UST:
Lower

Name:	BULLOCKS WILSHIRE
Address:	3050 W WILSHIRE BLVD
City,State,Zip:	LOS ANGELES, CA 90010
Facility ID:	FA0020122
Last Run Date:	01/01/1900
Status:	Inactive

Actual:
261 ft.

L134 **BULLOCKS WILSHIRE** **CA HAZMAT LA** **S123547729**
SSW **3050 W WILSHIRE BLVD** **N/A**
1/8-1/4 **LOS ANGELES, CA 90010**
0.178 mi.
940 ft. **Site 11 of 12 in cluster L**

Relative: LOS ANGELES HM:
Lower

Name:	BULLOCKS WILSHIRE
Address:	3050 W WILSHIRE BLVD
City,State,Zip:	LOS ANGELES, CA 90010
Facility ID:	FA0020122
Last Run Date:	12/01/2024
Status:	INACTIVE

Actual:
261 ft.

L135 **FREESTYLE ENTERTAINMENT** **CA CERS HAZ WASTE** **S112867772**
SSW **3050 WILSHIRE BLVD** **CA HWTS** **N/A**
1/8-1/4 **LOS ANGELES, CA 90005** **CA HAZNET**
0.178 mi.
940 ft. **Site 12 of 12 in cluster L**

Relative:
Lower

Actual:
261 ft.

CERS HAZ WASTE:
Name: SOUTHWESTERN LAW SCHOOL
Address: 3050 WILSHIRE BLVD
City,State,Zip: LOS ANGELES, CA 90010
Site ID: 569087
CERS ID: 10853311
CERS Description: Hazardous Waste Generator

Evaluation:
Eval General Type: Compliance Evaluation Inspection
Eval Date: 10-16-2023
Violations Found: No
Eval Type: Routine done by local agency
Eval Notes: Juan Campos, Director of Facilities
Eval Division: Los Angeles County Fire Department
Eval Program: HW
Eval Source: CERS,

Eval General Type: Compliance Evaluation Inspection
Eval Date: 10-22-2020
Violations Found: No
Eval Type: Routine done by local agency
Eval Notes: Juan Campos, Director of Facilities Due to Covid-19 social distancing protocols and practices, a signature was not captured.
Eval Division: Los Angeles County Fire Department
Eval Program: HW
Eval Source: CERS,

Affiliation:
Affiliation Type Desc: Facility Mailing Address
Entity Name: Mailing Address
Entity Title: Not reported
Affiliation Address: 3050 Wilshire Blvd.
Affiliation City: Los Angeles
Affiliation State: CA
Affiliation Country: Not reported
Affiliation Zip: 90010
Affiliation Phone: ,

Affiliation Type Desc: Identification Signer
Entity Name: Katrina Garcia
Entity Title: Senior Associate Director
Affiliation Address: Not reported
Affiliation City: Not reported
Affiliation State: Not reported
Affiliation Country: Not reported
Affiliation Zip: Not reported
Affiliation Phone: ,

Affiliation Type Desc: CUPA District
Entity Name: Los Angeles City Fire Department
Entity Title: Not reported
Affiliation Address: 200 North Main Street, Room 1780

FREESTYLE ENTERTAINMENT (Continued) **S112867772**

Affiliation City: Los Angeles
Affiliation State: CA
Affiliation Country: Not reported
Affiliation Zip: 90012
Affiliation Phone: (213) 978-3680,

Affiliation Type Desc: Document Preparer
Entity Name: Katrina Garcia
Entity Title: Not reported
Affiliation Address: Not reported
Affiliation City: Not reported
Affiliation State: Not reported
Affiliation Country: Not reported
Affiliation Zip: Not reported
Affiliation Phone: ,

Affiliation Type Desc: Legal Owner
Entity Name: Southwestern Law School
Entity Title: Not reported
Affiliation Address: 3050 Wilshire Blvd.
Affiliation City: Los Angeles
Affiliation State: CA
Affiliation Country: United States
Affiliation Zip: 90010
Affiliation Phone: (213) 738-6800,

Affiliation Type Desc: Operator
Entity Name: Southwestern Law School
Entity Title: Not reported
Affiliation Address: Not reported
Affiliation City: Not reported
Affiliation State: Not reported
Affiliation Country: Not reported
Affiliation Zip: Not reported
Affiliation Phone: (213) 738-6800,

Affiliation Type Desc: Parent Corporation
Entity Name: Southwestern Law School
Entity Title: Not reported
Affiliation Address: Not reported
Affiliation City: Not reported
Affiliation State: Not reported
Affiliation Country: Not reported
Affiliation Zip: Not reported
Affiliation Phone: ,

Affiliation Type Desc: Environmental Contact
Entity Name: Katrina Garcia
Entity Title: Not reported
Affiliation Address: 3050 Wilshire Blvd.
Affiliation City: Los Angeles
Affiliation State: CA
Affiliation Country: Not reported
Affiliation Zip: 90010
Affiliation Phone: ,

Affiliation Type Desc: Property Owner

FREESTYLE ENTERTAINMENT (Continued) **S112867772**

Entity Name:	Southwestern Law School
Entity Title:	Not reported
Affiliation Address:	3050 Wilshire Blvd.
Affiliation City:	Los Angeles
Affiliation State:	CA
Affiliation Country:	United States
Affiliation Zip:	90010
Affiliation Phone:	(213) 738-6703,

HWTS:

Name:	FREESTYLE ENTERTAINMENT
Address:	3050 WILSHIRE BLVD
Address 2:	Not reported
City,State,Zip:	LOS ANGELES, CA 90005
EPA ID:	CAC001129176
Inactive Date:	10/25/2000
Create Date:	05/30/1995
Last Act Date:	Not reported
Mailing Name:	Not reported
Mailing Address:	680 WILSHIRE PL
Mailing Address 2:	Not reported
Mailing City,State,Zip:	LOS ANGELES, CA 900050000
Owner Name:	FREESTYLE ENTERTAINMENT
Owner Address:	680 WILSHIRE PL
Owner Address 2:	Not reported
Owner City,State,Zip:	LOS ANGELES, CA 900050000
Owner Phone:	Not reported
Owner Fax:	Not reported
Contact Name:	MINDY FRANK-ASSOC PROD
Contact Address:	680 WILSHIRE PL
Contact Address 2:	Not reported
City,State,Zip:	LOS ANGELES, CA 900050000
Contact Phone:	Not reported
Contact Fax:	Not reported
Facility Status:	Inactive
Facility Type:	TEMPORARY
Category:	STATE
Latitude:	34.062052
Longitude:	-118.337188

HAZNET:

Name:	FREESTYLE ENTERTAINMENT
Address:	3050 WILSHIRE BLVD
Address 2:	Not reported
City,State,Zip:	LOS ANGELES, CA 900050000
Contact:	MINDY FRANK-ASSOC PROD
Telephone:	2133817695
Mailing Name:	Not reported
Mailing Address:	680 WILSHIRE PL
Year:	1995
Gepaid:	CAC001129176
TSD EPA ID:	CAD008252405
CA Waste Code:	291 - Latex waste
Disposal Method:	R01 - Recycler

FREESTYLE ENTERTAINMENT (Continued) **S112867772**

Tons: 0.2293

Year: 1995
Gepaid: CAC001129176
TSD EPA ID: CAD008252405
CA Waste Code: 461 - Paint sludge
Disposal Method: R01 - Recycler
Tons: 0.7714

Additional Information:
Year: 1995
Gen EPA ID: CAC001129176

Shipment Date: 19950928
Creation Date: 7/26/1996 0:00:00
Receipt Date: 19950929
Manifest ID: 93752194
Trans EPA ID: CAD982513699
Trans Name: Not reported
Trans 2 EPA ID: Not reported
Trans 2 Name: Not reported
TSDF EPA ID: CAD008252405
Trans Name: Not reported
TSDF Alt EPA ID: Not reported
TSDF Alt Name: Not reported
Waste Code Description: 461 - Paint sludge
RCRA Code: D001
Meth Code: R01 - Recycler
Quantity Tons: 0.0834
Waste Quantity: 20
Quantity Unit: G
Additional Code 1: Not reported
Additional Code 2: Not reported
Additional Code 3: Not reported
Additional Code 4: Not reported
Additional Code 5: Not reported

Shipment Date: 19950824
Creation Date: 4/3/1996 0:00:00
Receipt Date: 19950829
Manifest ID: 95542476
Trans EPA ID: CAD982440364
Trans Name: Not reported
Trans 2 EPA ID: Not reported
Trans 2 Name: Not reported
TSDF EPA ID: CAD008252405
Trans Name: Not reported
TSDF Alt EPA ID: CAD008252405
TSDF Alt Name: Not reported
Waste Code Description: 461 - Paint sludge
RCRA Code: D001
Meth Code: R01 - Recycler
Quantity Tons: 0.2293
Waste Quantity: 55
Quantity Unit: G
Additional Code 1: Not reported

FREESTYLE ENTERTAINMENT (Continued) **S112867772**

Additional Code 2:	Not reported
Additional Code 3:	Not reported
Additional Code 4:	Not reported
Additional Code 5:	Not reported
Shipment Date:	19950601
Creation Date:	4/2/1996 0:00:00
Receipt Date:	19950601
Manifest ID:	95351343
Trans EPA ID:	CAD982440364
Trans Name:	Not reported
Trans 2 EPA ID:	Not reported
Trans 2 Name:	Not reported
TSDF EPA ID:	CAD008252405
Trans Name:	Not reported
TSDF Alt EPA ID:	CAD008252405
TSDF Alt Name:	Not reported
Waste Code Description:	461 - Paint sludge
RCRA Code:	D001
Meth Code:	R01 - Recycler
Quantity Tons:	0.4587
Waste Quantity:	110
Quantity Unit:	G
Additional Code 1:	Not reported
Additional Code 2:	Not reported
Additional Code 3:	Not reported
Additional Code 4:	Not reported
Additional Code 5:	Not reported
Shipment Date:	19950601
Creation Date:	4/2/1996 0:00:00
Receipt Date:	19950601
Manifest ID:	95351343
Trans EPA ID:	CAD982440364
Trans Name:	Not reported
Trans 2 EPA ID:	Not reported
Trans 2 Name:	Not reported
TSDF EPA ID:	CAD008252405
Trans Name:	Not reported
TSDF Alt EPA ID:	CAD008252405
TSDF Alt Name:	Not reported
Waste Code Description:	291 - Latex waste
RCRA Code:	Not reported
Meth Code:	R01 - Recycler
Quantity Tons:	0.2293
Waste Quantity:	55
Quantity Unit:	G
Additional Code 1:	Not reported
Additional Code 2:	Not reported
Additional Code 3:	Not reported
Additional Code 4:	Not reported
Additional Code 5:	Not reported

R136
East
1/8-1/4
0.181 mi.
954 ft.

LOS ANGELES CITY OF BOS
500 S OCCIDENTAL BLVD
LOS ANGELES, CA 90020

Site 7 of 13 in cluster R

E MANIFEST **1031515073**
N/A

Relative:
Lower

Actual:
261 ft.

E MANIFEST:

Manifest Tracking Number:	012591725FLE
Last Updated Date:	20210622
Shipped Date:	20190816
Received Date:	20190822
Manifest Status:	Corrected
Submission Type:	DataImage5Copy
Origin Type:	Service
Generator EPA ID:	CAS111111019
Generator Name:	Los Angeles City Of Bos
Generator Location Street Number:	Not reported
Generator Location Street 1:	500 S OCCIDENTAL BLVD
Generator Location Street 2:	Not reported
Generator Location City:	LOS ANGELES
Generator Location State:	CA
Generator Location Zip:	90020
Generator Mail Street Number:	Not reported
Generator Mail Street 1:	Watershed Protection
Generator Mail Street 2:	2714 Media Center Drive
Generator Mail City:	Los Angeles
Generator Mail Zip:	90065
Generator Mail State:	CA
Generator Contact Company Name:	Los Angeles City of Bos
Designated Facility EPA ID:	UTD981552177
Designated Facility Name:	Clean Harbors Aragonite Llc
Designated Facility Mail Street Number:	Not reported
Designated Facility Mail Street 1:	Not reported
Designated Facility Mail Street 2:	PO Box 1339
Designated Facility Mail City:	Grantsville
Designated Facility Mail Zip:	84029
Designated Facility Mail State:	UT
Designated Facility Location Street Number:	Not reported
Designated Facility Location Street 1:	11600 North Aptus Road
Designated Facility Location Street 2:	Not reported
Designated Facility Location City:	Grantsville
Designated Facility Location Zip:	84029
Designated Facility Location State:	UT
Designated Facility Contact Company Name:	Not reported
Manifest Residue Indicator:	N
Rejection Indicator:	N

Transporter:

Manifest Tracking Number:	012591725FLE
Transporter Line Number:	1
Transporter EPA ID:	MAD039322250
Transporter Name:	Clean Harbors Environmental Services, Inc.
Manifest Tracking Number:	012591725FLE
Transporter Line Number:	2
Transporter EPA ID:	MOD095038998
Transporter Name:	Tri State Motor Transit
Manifest Tracking Number:	012591725FLE

LOS ANGELES CITY OF BOS (Continued) **1031515073**

Transporter Line Number:	3
Transporter EPA ID:	MOD095038998
Transporter Name:	Tri State Motor Transit

Waste Line:

Manifest Tracking Number:	012591725FLE
Waste Line Number:	1
U.S. DOT Hazardous Indicator:	N
U.S. DOT ID Number:	Not reported
U.S. DOT Description:	Not reported
Non-Hazardous Waste Description:	None, Non-Rcra Hazardous Waste, Solids, N/A, None
Number of Containers:	1
Container Type Code:	DF
Container Type Description:	Fiberboard or plastic drums, barrels, kegs
Waste Quantity:	30
Quantity Unit of Measure Code:	P
Quantity Unit of Measure Description:	Pounds
Waste Quantity, in Tons:	0.015
Acute Waste Quantity, in Tons:	0
Non-Acute Waste Quantity, in Tons:	0.015
Waste Quantity, in Kilograms:	13.60545
Acute Waste Quantity, in Kilograms:	0
Non-Acute Waste Quantity, in Kilorgrams:	13.60545
Management Method Code:	H040
Management Method Description:	INCINERATION
Waste Residue Indicator:	N
Quantity Discrepancy Indicator:	N
Waste Type Discrepancy Indicator:	N
Waste Density:	Not reported
Waste Density Unit of Measure Code:	Not reported
Waste Density Unit of Measure Description:	Not reported
Form Code:	Not reported
Form Code Description:	Not reported
Source Code:	Not reported
Source Code Description:	Not reported
Waste Minimization Code:	Not reported
Waste Minimization Code Description:	Not reported
Consent Number:	Not reported
EPA Waste Indicator:	N
Federal Waste Codes:	Not reported
Quantity Haz Kg:	0
Quantity Haz Tons:	0
Quantity Non Haz Kg:	13.60545
Quantity Non Haz Tons:	0.015
State Waste Codes:	CA-322, CA-352, CA-531

O137 **LSD CITY OF LOS ANGELES BUREAU OF SANITATION** **E MANIFEST** **1031521508**
NW **401 S SHATTO PL** **N/A**
1/8-1/4 **LOS ANGELES, CA 90020**
0.181 mi.
955 ft. **Site 6 of 24 in cluster O**

Relative: **Lower**

Actual: **242 ft.**

E MANIFEST:

Manifest Tracking Number:	015440029FLE
Last Updated Date:	20220915
Shipped Date:	20220810
Received Date:	20220822

LSD CITY OF LOS ANGELES BUREAU OF SANITATION (Continued) **1031521508**

Manifest Status:	Signed
Submission Type:	DataImage5Copy
Origin Type:	Service
Generator EPA ID:	CAS111111019
Generator Name:	Lsd City Of Los Angeles Bureau Of Sanitation
Generator Location Street Number:	Not reported
Generator Location Street 1:	401 S SHATTO PL
Generator Location Street 2:	Not reported
Generator Location City:	LOS ANGELES
Generator Location State:	CA
Generator Location Zip:	90020
Generator Mail Street Number:	Not reported
Generator Mail Street 1:	Livability Services Division, 2649 E. Washington B
Generator Mail Street 2:	Not reported
Generator Mail City:	Los Angeles
Generator Mail Zip:	90023
Generator Mail State:	CA
Generator Contact Company Name:	LSD City of Los Angeles Bureau of Sanitation
Designated Facility EPA ID:	TXD982290140
Designated Facility Name:	Clean Harbors Laporte, Llc
Designated Facility Mail Street Number:	Not reported
Designated Facility Mail Street 1:	Not reported
Designated Facility Mail Street 2:	500 Independence Parkway South
Designated Facility Mail City:	La Porte
Designated Facility Mail Zip:	77571
Designated Facility Mail State:	TX
Designated Facility Location Street Number:	Not reported
Designated Facility Location Street 1:	500 Independence Parkway South
Designated Facility Location Street 2:	Not reported
Designated Facility Location City:	La Porte
Designated Facility Location Zip:	77571
Designated Facility Location State:	TX
Designated Facility Contact Company Name:	Not reported
Manifest Residue Indicator:	N
Rejection Indicator:	N

Manifest Tracking Number:	016944177FLE
Last Updated Date:	20220907
Shipped Date:	20220810
Received Date:	20220818
Manifest Status:	Signed
Submission Type:	DataImage5Copy
Origin Type:	Service
Generator EPA ID:	CAS111111019
Generator Name:	Lsd City Of Los Angeles Bureau Of Sanitation
Generator Location Street Number:	Not reported
Generator Location Street 1:	401 S SHATTO PL
Generator Location Street 2:	Not reported
Generator Location City:	LOS ANGELES
Generator Location State:	CA
Generator Location Zip:	90020
Generator Mail Street Number:	Not reported
Generator Mail Street 1:	Livability Services Division, 2649 E. Washington B
Generator Mail Street 2:	Not reported
Generator Mail City:	Los Angeles
Generator Mail Zip:	90023
Generator Mail State:	CA

LSD CITY OF LOS ANGELES BUREAU OF SANITATION (Continued) **1031521508**

Generator Contact Company Name:	LSD City of Los Angeles Bureau of Sanitation
Designated Facility EPA ID:	UTD981552177
Designated Facility Name:	Clean Harbors Aragonite Llc
Designated Facility Mail Street Number:	Not reported
Designated Facility Mail Street 1:	Not reported
Designated Facility Mail Street 2:	PO Box 1339
Designated Facility Mail City:	Grantsville
Designated Facility Mail Zip:	84029
Designated Facility Mail State:	UT
Designated Facility Location Street Number:	Not reported
Designated Facility Location Street 1:	11600 North Aptus Road
Designated Facility Location Street 2:	Not reported
Designated Facility Location City:	Grantsville
Designated Facility Location Zip:	84029
Designated Facility Location State:	UT
Designated Facility Contact Company Name:	Not reported
Manifest Residue Indicator:	N
Rejection Indicator:	N

Manifest Tracking Number:	016948917FLE
Last Updated Date:	20220907
Shipped Date:	20220810
Received Date:	20220811
Manifest Status:	Signed
Submission Type:	DataImage5Copy
Origin Type:	Service
Generator EPA ID:	CAS111111019
Generator Name:	Lsd City Of Los Angeles Bureau Of Sanitation
Generator Location Street Number:	Not reported
Generator Location Street 1:	401 S SHATTO PL
Generator Location Street 2:	Not reported
Generator Location City:	LOS ANGELES
Generator Location State:	CA
Generator Location Zip:	90020
Generator Mail Street Number:	Not reported
Generator Mail Street 1:	Livability Services Division, 2649 E. Washington B
Generator Mail Street 2:	Not reported
Generator Mail City:	Los Angeles
Generator Mail Zip:	90023
Generator Mail State:	CA
Generator Contact Company Name:	LSD City of Los Angeles Bureau of Sanitation
Designated Facility EPA ID:	CAD044429835
Designated Facility Name:	Clean Harbors Wilmington Llc
Designated Facility Mail Street Number:	Not reported
Designated Facility Mail Street 1:	Not reported
Designated Facility Mail Street 2:	1737 East Denni Street
Designated Facility Mail City:	Wilmington
Designated Facility Mail Zip:	90744
Designated Facility Mail State:	CA
Designated Facility Location Street Number:	Not reported
Designated Facility Location Street 1:	1737 East Denni Street
Designated Facility Location Street 2:	Not reported
Designated Facility Location City:	Wilmington
Designated Facility Location Zip:	90744
Designated Facility Location State:	CA
Designated Facility Contact Company Name:	Not reported
Manifest Residue Indicator:	N

LSD CITY OF LOS ANGELES BUREAU OF SANITATION (Continued) **1031521508**

Rejection Indicator:	N
Manifest Tracking Number:	013788455FLE
Last Updated Date:	20200103
Shipped Date:	20191206
Received Date:	20191214
Manifest Status:	Signed
Submission Type:	DataImage5Copy
Origin Type:	Service
Generator EPA ID:	CAS111111019
Generator Name:	Lsd City Of Los Angeles Bureau Of Sanitation
Generator Location Street Number:	Not reported
Generator Location Street 1:	401 S SHATTO PL
Generator Location Street 2:	Not reported
Generator Location City:	LOS ANGELES
Generator Location State:	CA
Generator Location Zip:	90020
Generator Mail Street Number:	Not reported
Generator Mail Street 1:	Livability Services Division, 2469 E. Washington B
Generator Mail Street 2:	Not reported
Generator Mail City:	Los Angeles
Generator Mail Zip:	90023
Generator Mail State:	CA
Generator Contact Company Name:	Not reported
Designated Facility EPA ID:	UTD981552177
Designated Facility Name:	Clean Harbors Aragonite Llc
Designated Facility Mail Street Number:	Not reported
Designated Facility Mail Street 1:	Not reported
Designated Facility Mail Street 2:	PO Box 1339
Designated Facility Mail City:	Grantsville
Designated Facility Mail Zip:	84029
Designated Facility Mail State:	UT
Designated Facility Location Street Number:	Not reported
Designated Facility Location Street 1:	PO Box 1339
Designated Facility Location Street 2:	Not reported
Designated Facility Location City:	Grantsville
Designated Facility Location Zip:	84029
Designated Facility Location State:	UT
Designated Facility Contact Company Name:	Not reported
Manifest Residue Indicator:	N
Rejection Indicator:	N
Manifest Tracking Number:	013787306FLE
Last Updated Date:	20191230
Shipped Date:	20191206
Received Date:	20191206
Manifest Status:	Signed
Submission Type:	DataImage5Copy
Origin Type:	Service
Generator EPA ID:	CAS111111019
Generator Name:	Lsd City Of Los Angeles Bureau Of Sanitation
Generator Location Street Number:	Not reported
Generator Location Street 1:	401 S SHATTO PL
Generator Location Street 2:	Not reported
Generator Location City:	LOS ANGELES
Generator Location State:	CA
Generator Location Zip:	90020

LSD CITY OF LOS ANGELES BUREAU OF SANITATION (Continued) **1031521508**

Generator Mail Street Number:	Not reported
Generator Mail Street 1:	Livability Services Division, 2469 E. Washington B
Generator Mail Street 2:	Not reported
Generator Mail City:	Los Angeles
Generator Mail Zip:	90023
Generator Mail State:	CA
Generator Contact Company Name:	Not reported
Designated Facility EPA ID:	CAD044429835
Designated Facility Name:	Clean Harbors Wilmington Llc
Designated Facility Mail Street Number:	Not reported
Designated Facility Mail Street 1:	Not reported
Designated Facility Mail Street 2:	1737 East Denni Street
Designated Facility Mail City:	Wilmington
Designated Facility Mail Zip:	90744
Designated Facility Mail State:	CA
Designated Facility Location Street Number:	Not reported
Designated Facility Location Street 1:	1737 East Denni Street
Designated Facility Location Street 2:	Not reported
Designated Facility Location City:	Wilmington
Designated Facility Location Zip:	90744
Designated Facility Location State:	CA
Designated Facility Contact Company Name:	Not reported
Manifest Residue Indicator:	N
Rejection Indicator:	N

Transporter:

Manifest Tracking Number:	013787306FLE
Transporter Line Number:	1
Transporter EPA ID:	MAD039322250
Transporter Name:	Clean Harbors Environmental Services, Inc.

Waste Line:

Manifest Tracking Number:	013787306FLE
Waste Line Number:	1
U.S. DOT Hazardous Indicator:	Y
U.S. DOT ID Number:	UN1950
U.S. DOT Description:	Un1950, Waste Aerosols, Flammable, (Each Not Exceeding 1 L Capacity) (Each Not Exceeding 1 L Capacity), 2.1, None
Non-Hazardous Waste Description:	Not reported
Number of Containers:	2
Container Type Code:	DF
Container Type Description:	Fiberboard or plastic drums, barrels, kegs
Waste Quantity:	50
Quantity Unit of Measure Code:	P
Quantity Unit of Measure Description:	Pounds
Waste Quantity, in Tons:	0.025
Acute Waste Quantity, in Tons:	0
Non-Acute Waste Quantity, in Tons:	0.025
Waste Quantity, in Kilograms:	22.67575
Acute Waste Quantity, in Kilograms:	0
Non-Acute Waste Quantity, in Kilorgrams:	22.67575
Management Method Code:	H141
Management Method Description:	STORAGE, BULKING AND/OR TRANSFER OFF SITE
Waste Residue Indicator:	N
Quantity Discrepancy Indicator:	N
Waste Type Discrepancy Indicator:	N

LSD CITY OF LOS ANGELES BUREAU OF SANITATION (Continued) **1031521508**

Waste Density:	Not reported
Waste Density Unit of Measure Code:	Not reported
Waste Density Unit of Measure Description:	Not reported
Form Code:	Not reported
Form Code Description:	Not reported
Source Code:	Not reported
Source Code Description:	Not reported
Waste Minimization Code:	Not reported
Waste Minimization Code Description:	Not reported
Consent Number:	Not reported
EPA Waste Indicator:	Y
Federal Waste Codes:	D001
Quantity Haz Kg:	22.67575
Quantity Haz Tons:	0.025
Quantity Non Haz Kg:	0
Quantity Non Haz Tons:	0
State Waste Codes:	CA-331

Manifest Tracking Number:	013787306FLE
Waste Line Number:	2
U.S. DOT Hazardous Indicator:	Y
U.S. DOT ID Number:	UN1263
U.S. DOT Description:	Un1263, Waste Paint, 3, Pg Iii, (Loosepack)
Non-Hazardous Waste Description:	Not reported
Number of Containers:	1
Container Type Code:	DF
Container Type Description:	Fiberboard or plastic drums, barrels, kegs
Waste Quantity:	10
Quantity Unit of Measure Code:	P
Quantity Unit of Measure Description:	Pounds
Waste Quantity, in Tons:	0.005
Acute Waste Quantity, in Tons:	0
Non-Acute Waste Quantity, in Tons:	0.005
Waste Quantity, in Kilograms:	4.53515
Acute Waste Quantity, in Kilograms:	0
Non-Acute Waste Quantity, in Kilorgrams:	4.53515
Management Method Code:	H141
Management Method Description:	STORAGE, BULKING AND/OR TRANSFER OFF SITE
Waste Residue Indicator:	N
Quantity Discrepancy Indicator:	N
Waste Type Discrepancy Indicator:	N
Waste Density:	Not reported
Waste Density Unit of Measure Code:	Not reported
Waste Density Unit of Measure Description:	Not reported
Form Code:	Not reported
Form Code Description:	Not reported
Source Code:	Not reported
Source Code Description:	Not reported
Waste Minimization Code:	Not reported
Waste Minimization Code Description:	Not reported
Consent Number:	Not reported
EPA Waste Indicator:	Y
Federal Waste Codes:	D001
Quantity Haz Kg:	4.53515
Quantity Haz Tons:	0.005
Quantity Non Haz Kg:	0
Quantity Non Haz Tons:	0

LSD CITY OF LOS ANGELES BUREAU OF SANITATION (Continued) **1031521508**

State Waste Codes: CA-291, CA-331, CA-343

O138 **LSD CITY OF LOS ANGELES BUREAU OF SANITATION** **E MANIFEST** **1031521509**
NW **401 SHATTO PLACE** **N/A**
1/8-1/4 **LOS ANGELES, CA 90020**
0.181 mi.
955 ft. **Site 7 of 24 in cluster O**

Relative: **Lower**

Actual: **242 ft.**

E MANIFEST:

Manifest Tracking Number:	013843223FLE
Last Updated Date:	20200427
Shipped Date:	20200403
Received Date:	20200403
Manifest Status:	Signed
Submission Type:	DataImage5Copy
Origin Type:	Service
Generator EPA ID:	CAS111111019
Generator Name:	Lsd City Of Los Angeles Bureau Of Sanitation
Generator Location Street Number:	Not reported
Generator Location Street 1:	401 SHATTO PLACE
Generator Location Street 2:	Not reported
Generator Location City:	LOS ANGELES
Generator Location State:	CA
Generator Location Zip:	90020
Generator Mail Street Number:	Not reported
Generator Mail Street 1:	Livability Services Division, 2469 E. Washington B
Generator Mail Street 2:	Not reported
Generator Mail City:	Los Angeles
Generator Mail Zip:	90023
Generator Mail State:	CA
Generator Contact Company Name:	LSD City of Los Angeles Bureau of Sanitation
Designated Facility EPA ID:	CAD044429835
Designated Facility Name:	Clean Harbors Wilmington Llc
Designated Facility Mail Street Number:	Not reported
Designated Facility Mail Street 1:	Not reported
Designated Facility Mail Street 2:	1737 East Denni Street
Designated Facility Mail City:	Wilmington
Designated Facility Mail Zip:	90744
Designated Facility Mail State:	CA
Designated Facility Location Street Number:	Not reported
Designated Facility Location Street 1:	1737 East Denni Street
Designated Facility Location Street 2:	Not reported
Designated Facility Location City:	Wilmington
Designated Facility Location Zip:	90744
Designated Facility Location State:	CA
Designated Facility Contact Company Name:	Not reported
Manifest Residue Indicator:	N
Rejection Indicator:	N

Manifest Tracking Number:	014250775FLE
Last Updated Date:	20210623
Shipped Date:	20200403
Received Date:	20200422
Manifest Status:	Corrected
Submission Type:	DataImage5Copy
Origin Type:	Service
Generator EPA ID:	CAS111111019
Generator Name:	Lsd City Of Los Angeles Bureau Of Sanitation

LSD CITY OF LOS ANGELES BUREAU OF SANITATION (Continued) **1031521509**

Generator Location Street Number:	Not reported
Generator Location Street 1:	401 SHATTO PLACE
Generator Location Street 2:	Not reported
Generator Location City:	LOS ANGELES
Generator Location State:	CA
Generator Location Zip:	90020
Generator Mail Street Number:	Not reported
Generator Mail Street 1:	Livability Services Division, 2649 E. Washington B
Generator Mail Street 2:	Not reported
Generator Mail City:	Los Angeles
Generator Mail Zip:	90023
Generator Mail State:	CA
Generator Contact Company Name:	LSD City of Los Angeles Bureau of Sanitation
Designated Facility EPA ID:	TXD982290140
Designated Facility Name:	Clean Harbors Laporte, Llc
Designated Facility Mail Street Number:	Not reported
Designated Facility Mail Street 1:	Not reported
Designated Facility Mail Street 2:	500 Independence Parkway South
Designated Facility Mail City:	La Porte
Designated Facility Mail Zip:	77571
Designated Facility Mail State:	TX
Designated Facility Location Street Number:	Not reported
Designated Facility Location Street 1:	500 Independence Parkway South
Designated Facility Location Street 2:	Not reported
Designated Facility Location City:	La Porte
Designated Facility Location Zip:	77571
Designated Facility Location State:	TX
Designated Facility Contact Company Name:	Not reported
Manifest Residue Indicator:	N
Rejection Indicator:	N

Manifest Tracking Number:	012829702FLE
Last Updated Date:	20200506
Shipped Date:	20200403
Received Date:	20200414
Manifest Status:	Signed
Submission Type:	DataImage5Copy
Origin Type:	Service
Generator EPA ID:	CAS111111019
Generator Name:	Lsd City Of Los Angeles Bureau Of Sanitation
Generator Location Street Number:	Not reported
Generator Location Street 1:	401 SHATTO PLACE
Generator Location Street 2:	Not reported
Generator Location City:	LOS ANGELES
Generator Location State:	CA
Generator Location Zip:	90020
Generator Mail Street Number:	Not reported
Generator Mail Street 1:	Livability Services Division, 2469 E. Washington B
Generator Mail Street 2:	Not reported
Generator Mail City:	Los Angeles
Generator Mail Zip:	90023
Generator Mail State:	CA
Generator Contact Company Name:	LSD City of Los Angeles Bureau of Sanitation
Designated Facility EPA ID:	UTD981552177
Designated Facility Name:	Clean Harbors Aragonite Llc
Designated Facility Mail Street Number:	Not reported
Designated Facility Mail Street 1:	Not reported

LSD CITY OF LOS ANGELES BUREAU OF SANITATION (Continued) **1031521509**

Designated Facility Mail Street 2: PO Box 1339
Designated Facility Mail City: Grantsville
Designated Facility Mail Zip: 84029
Designated Facility Mail State: UT
Designated Facility Location Street Number: Not reported
Designated Facility Location Street 1: PO Box 1339
Designated Facility Location Street 2: Not reported
Designated Facility Location City: Grantsville
Designated Facility Location Zip: 84029
Designated Facility Location State: UT
Designated Facility Contact Company Name: Not reported
Manifest Residue Indicator: N
Rejection Indicator: N

Transporter:
Manifest Tracking Number: 012829702FLE
Transporter Line Number: 1
Transporter EPA ID: MAD039322250
Transporter Name: Clean Harbors Environmental Services, Inc.

Manifest Tracking Number: 012829702FLE
Transporter Line Number: 2
Transporter EPA ID: MAD039322250
Transporter Name: Clean Harbors Environmental Services, Inc.

Manifest Tracking Number: 012829702FLE
Transporter Line Number: 3
Transporter EPA ID: MAD039322250
Transporter Name: Clean Harbors Environmental Services, Inc.

Waste Line:
Manifest Tracking Number: 012829702FLE
Waste Line Number: 1
U.S. DOT Hazardous Indicator: Y
U.S. DOT ID Number: UN3291
U.S. DOT Description: Un3291, Regulated Medical Waste, N.O.S. (Sharps), 6.2, Pg Ii
Non-Hazardous Waste Description: Not reported
Number of Containers: 1
Container Type Code: DF
Container Type Description: Fiberboard or plastic drums, barrels, kegs
Waste Quantity: 5
Quantity Unit of Measure Code: P
Quantity Unit of Measure Description: Pounds
Waste Quantity, in Tons: 0.0025
Acute Waste Quantity, in Tons: 0
Non-Acute Waste Quantity, in Tons: 0.0025
Waste Quantity, in Kilograms: 2.267575
Acute Waste Quantity, in Kilograms: 0
Non-Acute Waste Quantity, in Kilorgrams: 2.267575
Management Method Code: H040
Management Method Description: INCINERATION
Waste Residue Indicator: N
Quantity Discrepancy Indicator: N
Waste Type Discrepancy Indicator: N
Waste Density: Not reported
Waste Density Unit of Measure Code: Not reported

LSD CITY OF LOS ANGELES BUREAU OF SANITATION (Continued) **1031521509**

Waste Density Unit of Measure Description:	Not reported
Form Code:	Not reported
Form Code Description:	Not reported
Source Code:	Not reported
Source Code Description:	Not reported
Waste Minimization Code:	Not reported
Waste Minimization Code Description:	Not reported
Consent Number:	Not reported
EPA Waste Indicator:	N
Federal Waste Codes:	Not reported
Quantity Haz Kg:	0
Quantity Haz Tons:	0
Quantity Non Haz Kg:	2.267575
Quantity Non Haz Tons:	0.0025
State Waste Codes:	CA-322

Manifest Tracking Number:	012829702FLE
Waste Line Number:	2
U.S. DOT Hazardous Indicator:	N
U.S. DOT ID Number:	Not reported
U.S. DOT Description:	Not reported
Non-Hazardous Waste Description:	None, Non-Rcra Hazardous Waste, Solids, N/A, None
Number of Containers:	2
Container Type Code:	DF
Container Type Description:	Fiberboard or plastic drums, barrels, kegs
Waste Quantity:	40
Quantity Unit of Measure Code:	P
Quantity Unit of Measure Description:	Pounds
Waste Quantity, in Tons:	0.02
Acute Waste Quantity, in Tons:	0
Non-Acute Waste Quantity, in Tons:	0.02
Waste Quantity, in Kilograms:	18.1406
Acute Waste Quantity, in Kilograms:	0
Non-Acute Waste Quantity, in Kilorgrams:	18.1406
Management Method Code:	H040
Management Method Description:	INCINERATION
Waste Residue Indicator:	N
Quantity Discrepancy Indicator:	N
Waste Type Discrepancy Indicator:	N
Waste Density:	Not reported
Waste Density Unit of Measure Code:	Not reported
Waste Density Unit of Measure Description:	Not reported
Form Code:	Not reported
Form Code Description:	Not reported
Source Code:	Not reported
Source Code Description:	Not reported
Waste Minimization Code:	Not reported
Waste Minimization Code Description:	Not reported
Consent Number:	Not reported
EPA Waste Indicator:	N
Federal Waste Codes:	Not reported
Quantity Haz Kg:	0
Quantity Haz Tons:	0
Quantity Non Haz Kg:	18.1406
Quantity Non Haz Tons:	0.02
State Waste Codes:	CA-322, CA-352, CA-531

O139 **LOS ANGELES CITY OF** **E MANIFEST** **1031516210**
NW **401 SHATTO PL** **N/A**
1/8-1/4 **LOS ANGELES, CA 90020**
0.181 mi.
955 ft. **Site 8 of 24 in cluster O**

Relative: E MANIFEST:
Lower

Actual:
242 ft.

Manifest Tracking Number:	013842629FLE
Last Updated Date:	20191021
Shipped Date:	20190923
Received Date:	20190924
Manifest Status:	Signed
Submission Type:	DataImage5Copy
Origin Type:	Service
Generator EPA ID:	CAS111111019
Generator Name:	Los Angeles City Of
Generator Location Street Number:	Not reported
Generator Location Street 1:	401 SHATTO PL
Generator Location Street 2:	Not reported
Generator Location City:	LOS ANGELES
Generator Location State:	CA
Generator Location Zip:	90020
Generator Mail Street Number:	Not reported
Generator Mail Street 1:	2714 Media Center Drive
Generator Mail Street 2:	Watershed Protection Division
Generator Mail City:	Los Angeles
Generator Mail Zip:	90065
Generator Mail State:	CA
Generator Contact Company Name:	Not reported
Designated Facility EPA ID:	CAD044429835
Designated Facility Name:	Clean Harbors Wilmington Llc
Designated Facility Mail Street Number:	Not reported
Designated Facility Mail Street 1:	Not reported
Designated Facility Mail Street 2:	1737 East Denni Street
Designated Facility Mail City:	Wilmington
Designated Facility Mail Zip:	90744
Designated Facility Mail State:	CA
Designated Facility Location Street Number:	Not reported
Designated Facility Location Street 1:	1737 East Denni Street
Designated Facility Location Street 2:	Not reported
Designated Facility Location City:	Wilmington
Designated Facility Location Zip:	90744
Designated Facility Location State:	CA
Designated Facility Contact Company Name:	Not reported
Manifest Residue Indicator:	N
Rejection Indicator:	N

Manifest Tracking Number:	013844788FLE
Last Updated Date:	20210622
Shipped Date:	20190923
Received Date:	20190930
Manifest Status:	Corrected
Submission Type:	DataImage5Copy
Origin Type:	Service
Generator EPA ID:	CAS111111019
Generator Name:	Los Angeles City Of
Generator Location Street Number:	Not reported
Generator Location Street 1:	401 SHATTO PL
Generator Location Street 2:	Not reported

LOS ANGELES CITY OF (Continued) **1031516210**

Generator Location City:	LOS ANGELES
Generator Location State:	CA
Generator Location Zip:	90020
Generator Mail Street Number:	Not reported
Generator Mail Street 1:	2714 Media Center Drive
Generator Mail Street 2:	Watershed Protection Division
Generator Mail City:	Los Angeles
Generator Mail Zip:	90065
Generator Mail State:	CA
Generator Contact Company Name:	Los Angeles City of
Designated Facility EPA ID:	UTD981552177
Designated Facility Name:	Clean Harbors Aragonite Llc
Designated Facility Mail Street Number:	Not reported
Designated Facility Mail Street 1:	Not reported
Designated Facility Mail Street 2:	PO Box 1339
Designated Facility Mail City:	Grantsville
Designated Facility Mail Zip:	84029
Designated Facility Mail State:	UT
Designated Facility Location Street Number:	Not reported
Designated Facility Location Street 1:	11600 North Aptus Road
Designated Facility Location Street 2:	Not reported
Designated Facility Location City:	Grantsville
Designated Facility Location Zip:	84029
Designated Facility Location State:	UT
Designated Facility Contact Company Name:	Not reported
Manifest Residue Indicator:	N
Rejection Indicator:	N

Transporter:

Manifest Tracking Number:	013844788FLE
Transporter Line Number:	1
Transporter EPA ID:	MAD039322250
Transporter Name:	Clean Harbors Environmental Services, Inc.

Manifest Tracking Number:	013844788FLE
Transporter Line Number:	2
Transporter EPA ID:	MOD095038998
Transporter Name:	Tri State Motor Transit

Waste Line:

Manifest Tracking Number:	013844788FLE
Waste Line Number:	1
U.S. DOT Hazardous Indicator:	Y
U.S. DOT ID Number:	UN3291
U.S. DOT Description:	Un3291, Regulated Medical Waste, N.O.S. (Sharps), 6.2, Pg Ii
Non-Hazardous Waste Description:	Not reported
Number of Containers:	1
Container Type Code:	DF
Container Type Description:	Fiberboard or plastic drums, barrels, kegs
Waste Quantity:	30
Quantity Unit of Measure Code:	P
Quantity Unit of Measure Description:	Pounds
Waste Quantity, in Tons:	0.015
Acute Waste Quantity, in Tons:	0
Non-Acute Waste Quantity, in Tons:	0.015
Waste Quantity, in Kilograms:	13.60545

LOS ANGELES CITY OF (Continued) **1031516210**

Acute Waste Quantity, in Kilograms:	0
Non-Acute Waste Quantity, in Kilorgrams:	13.60545
Management Method Code:	H040
Management Method Description:	INCINERATION
Waste Residue Indicator:	N
Quantity Discrepancy Indicator:	N
Waste Type Discrepancy Indicator:	N
Waste Density:	Not reported
Waste Density Unit of Measure Code:	Not reported
Waste Density Unit of Measure Description:	Not reported
Form Code:	Not reported
Form Code Description:	Not reported
Source Code:	Not reported
Source Code Description:	Not reported
Waste Minimization Code:	Not reported
Waste Minimization Code Description:	Not reported
Consent Number:	Not reported
EPA Waste Indicator:	N
Federal Waste Codes:	Not reported
Quantity Haz Kg:	0
Quantity Haz Tons:	0
Quantity Non Haz Kg:	13.60545
Quantity Non Haz Tons:	0.015
State Waste Codes:	CA-322

Manifest Tracking Number:	013844788FLE
Waste Line Number:	2
U.S. DOT Hazardous Indicator:	N
U.S. DOT ID Number:	Not reported
U.S. DOT Description:	Not reported
Non-Hazardous Waste Description:	None, Non-Rcra Hazardous Waste, Solids, N/A, None
Number of Containers:	4
Container Type Code:	DF
Container Type Description:	Fiberboard or plastic drums, barrels, kegs
Waste Quantity:	120
Quantity Unit of Measure Code:	P
Quantity Unit of Measure Description:	Pounds
Waste Quantity, in Tons:	0.06
Acute Waste Quantity, in Tons:	0
Non-Acute Waste Quantity, in Tons:	0.06
Waste Quantity, in Kilograms:	54.4218
Acute Waste Quantity, in Kilograms:	0
Non-Acute Waste Quantity, in Kilorgrams:	54.4218
Management Method Code:	H040
Management Method Description:	INCINERATION
Waste Residue Indicator:	N
Quantity Discrepancy Indicator:	N
Waste Type Discrepancy Indicator:	N
Waste Density:	Not reported
Waste Density Unit of Measure Code:	Not reported
Waste Density Unit of Measure Description:	Not reported
Form Code:	Not reported
Form Code Description:	Not reported
Source Code:	Not reported
Source Code Description:	Not reported
Waste Minimization Code:	Not reported
Waste Minimization Code Description:	Not reported

LOS ANGELES CITY OF (Continued) **1031516210**

Consent Number:	Not reported
EPA Waste Indicator:	N
Federal Waste Codes:	Not reported
Quantity Haz Kg:	0
Quantity Haz Tons:	0
Quantity Non Haz Kg:	54.4218
Quantity Non Haz Tons:	0.06
State Waste Codes:	CA-322, CA-352, CA-531

O140 **LSD CITY OF LOS ANGELES BUREAU OF SANITATION** **E MANIFEST** **1031521510**
NW **401 SHATTO PL** **N/A**
1/8-1/4 **LOS ANGELES, CA 90020**
0.181 mi.
955 ft. **Site 9 of 24 in cluster O**

Relative:
Lower

Actual:
242 ft.

E MANIFEST:

Manifest Tracking Number:	014189202FLE
Last Updated Date:	20201117
Shipped Date:	20201001
Received Date:	20201022
Manifest Status:	Signed
Submission Type:	DataImage5Copy
Origin Type:	Service
Generator EPA ID:	CAS111111019
Generator Name:	Lsd City Of Los Angeles Bureau Of Sanitation
Generator Location Street Number:	Not reported
Generator Location Street 1:	401 SHATTO PL
Generator Location Street 2:	Not reported
Generator Location City:	LOS ANGELES
Generator Location State:	CA
Generator Location Zip:	90020
Generator Mail Street Number:	Not reported
Generator Mail Street 1:	Livability Services Division, 2649 E. Washington B
Generator Mail Street 2:	Not reported
Generator Mail City:	Los Angeles
Generator Mail Zip:	90023
Generator Mail State:	CA
Generator Contact Company Name:	LSD City of Los Angeles Bureau of Sanitation
Designated Facility EPA ID:	TXD055141378
Designated Facility Name:	Clean Harbors Deer Park, Llc
Designated Facility Mail Street Number:	Not reported
Designated Facility Mail Street 1:	Not reported
Designated Facility Mail Street 2:	2027 Independence Parkway South
Designated Facility Mail City:	La Porte
Designated Facility Mail Zip:	77571
Designated Facility Mail State:	TX
Designated Facility Location Street Number:	Not reported
Designated Facility Location Street 1:	2027 Independence Parkway South
Designated Facility Location Street 2:	Not reported
Designated Facility Location City:	La Porte
Designated Facility Location Zip:	77571
Designated Facility Location State:	TX
Designated Facility Contact Company Name:	Not reported
Manifest Residue Indicator:	N
Rejection Indicator:	N

Manifest Tracking Number:	014543996FLE
Last Updated Date:	20201026

LSD CITY OF LOS ANGELES BUREAU OF SANITATION (Continued) **1031521510**

Shipped Date:	20201001
Received Date:	20201005
Manifest Status:	Signed
Submission Type:	DataImage5Copy
Origin Type:	Service
Generator EPA ID:	CAS111111019
Generator Name:	Lsd City Of Los Angeles Bureau Of Sanitation
Generator Location Street Number:	Not reported
Generator Location Street 1:	401 SHATTO PL
Generator Location Street 2:	Not reported
Generator Location City:	LOS ANGELES
Generator Location State:	CA
Generator Location Zip:	90020
Generator Mail Street Number:	Not reported
Generator Mail Street 1:	Livability Services Division, 2649 E. Washington B
Generator Mail Street 2:	Not reported
Generator Mail City:	Los Angeles
Generator Mail Zip:	90023
Generator Mail State:	CA
Generator Contact Company Name:	LSD City of Los Angeles Bureau of Sanitation
Designated Facility EPA ID:	CAD044429835
Designated Facility Name:	Clean Harbors Wilmington Llc
Designated Facility Mail Street Number:	Not reported
Designated Facility Mail Street 1:	Not reported
Designated Facility Mail Street 2:	1737 East Denni Street
Designated Facility Mail City:	Wilmington
Designated Facility Mail Zip:	90744
Designated Facility Mail State:	CA
Designated Facility Location Street Number:	Not reported
Designated Facility Location Street 1:	1737 East Denni Street
Designated Facility Location Street 2:	Not reported
Designated Facility Location City:	Wilmington
Designated Facility Location Zip:	90744
Designated Facility Location State:	CA
Designated Facility Contact Company Name:	Not reported
Manifest Residue Indicator:	N
Rejection Indicator:	N

Transporter:

Manifest Tracking Number:	014543996FLE
Transporter Line Number:	1
Transporter EPA ID:	MAD039322250
Transporter Name:	Clean Harbors Environmental Services, Inc.
Manifest Tracking Number:	014543996FLE
Transporter Line Number:	2
Transporter EPA ID:	MAD039322250
Transporter Name:	Clean Harbors Environmental Services, Inc.

Waste Line:

Manifest Tracking Number:	014543996FLE
Waste Line Number:	1
U.S. DOT Hazardous Indicator:	Y
U.S. DOT ID Number:	UN1950
U.S. DOT Description:	Un1950, Waste Aerosols, Flammable, (Each Not Exceeding 1 L Capacity) (Each Not Exceeding 1 L Capacity), 2.1, None

LSD CITY OF LOS ANGELES BUREAU OF SANITATION (Continued) **1031521510**

Non-Hazardous Waste Description:	Not reported
Number of Containers:	1
Container Type Code:	DF
Container Type Description:	Fiberboard or plastic drums, barrels, kegs
Waste Quantity:	10
Quantity Unit of Measure Code:	P
Quantity Unit of Measure Description:	Pounds
Waste Quantity, in Tons:	0.005
Acute Waste Quantity, in Tons:	0
Non-Acute Waste Quantity, in Tons:	0.005
Waste Quantity, in Kilograms:	4.53515
Acute Waste Quantity, in Kilograms:	0
Non-Acute Waste Quantity, in Kilorgrams:	4.53515
Management Method Code:	H141
Management Method Description:	STORAGE, BULKING AND/OR TRANSFER OFF SITE
Waste Residue Indicator:	N
Quantity Discrepancy Indicator:	N
Waste Type Discrepancy Indicator:	N
Waste Density:	Not reported
Waste Density Unit of Measure Code:	Not reported
Waste Density Unit of Measure Description:	Not reported
Form Code:	Not reported
Form Code Description:	Not reported
Source Code:	Not reported
Source Code Description:	Not reported
Waste Minimization Code:	Not reported
Waste Minimization Code Description:	Not reported
Consent Number:	Not reported
EPA Waste Indicator:	Y
Federal Waste Codes:	D001
Quantity Haz Kg:	4.53515
Quantity Haz Tons:	0.005
Quantity Non Haz Kg:	0
Quantity Non Haz Tons:	0
State Waste Codes:	CA-331

N141 **LSD CITY OF LOS ANGELES BUREAU OF SANITATION** **E MANIFEST** **1031521000**
SSE **2978 W. WILSHIRE BLVD** **N/A**
1/8-1/4 **LOS ANGELES, CA 90010**
0.182 mi.
963 ft. **Site 13 of 15 in cluster N**

Relative: **Lower**

Actual: **255 ft.**

E MANIFEST:

Manifest Tracking Number:	018309277FLE
Last Updated Date:	20230724
Shipped Date:	20230626
Received Date:	20230703
Manifest Status:	Signed
Submission Type:	DataImage5Copy
Origin Type:	Service
Generator EPA ID:	CAS111111019
Generator Name:	Lsd City Of Los Angeles Bureau Of Sanitation
Generator Location Street Number:	Not reported
Generator Location Street 1:	2978 W. WILSHIRE BLVD
Generator Location Street 2:	Not reported
Generator Location City:	LOS ANGELES
Generator Location State:	CA
Generator Location Zip:	90010

LSD CITY OF LOS ANGELES BUREAU OF SANITATION (Continued) **1031521000**

Generator Mail Street Number:	Not reported
Generator Mail Street 1:	Livability Services Division, 2649 E. Washington B
Generator Mail Street 2:	Not reported
Generator Mail City:	Los Angeles
Generator Mail Zip:	90023
Generator Mail State:	CA
Generator Contact Company Name:	LSD City of Los Angeles Bureau of Sanitation
Designated Facility EPA ID:	CAD044429835
Designated Facility Name:	Clean Harbors Wilmington Llc
Designated Facility Mail Street Number:	Not reported
Designated Facility Mail Street 1:	Not reported
Designated Facility Mail Street 2:	1737 East Denni Street
Designated Facility Mail City:	Wilmington
Designated Facility Mail Zip:	90744
Designated Facility Mail State:	CA
Designated Facility Location Street Number:	Not reported
Designated Facility Location Street 1:	1737 East Denni Street
Designated Facility Location Street 2:	Not reported
Designated Facility Location City:	Wilmington
Designated Facility Location Zip:	90744
Designated Facility Location State:	CA
Designated Facility Contact Company Name:	Not reported
Manifest Residue Indicator:	N
Rejection Indicator:	N

Transporter:

Manifest Tracking Number:	018309277FLE
Transporter Line Number:	1
Transporter EPA ID:	MAD039322250
Transporter Name:	Clean Harbors Environmental Services, Inc.

Waste Line:

Manifest Tracking Number:	018309277FLE
Waste Line Number:	1
U.S. DOT Hazardous Indicator:	Y
U.S. DOT ID Number:	UN1950
U.S. DOT Description:	Un1950, Waste Aerosols, Flammable, (Each Not Exceeding 1 L Capacity) (Each Not Exceeding 1 L Capacity), 2.1, None
Non-Hazardous Waste Description:	Not reported
Number of Containers:	1
Container Type Code:	DF
Container Type Description:	Fiberboard or plastic drums, barrels, kegs
Waste Quantity:	10
Quantity Unit of Measure Code:	P
Quantity Unit of Measure Description:	Pounds
Waste Quantity, in Tons:	0.005
Acute Waste Quantity, in Tons:	0
Non-Acute Waste Quantity, in Tons:	0.005
Waste Quantity, in Kilograms:	4.53515
Acute Waste Quantity, in Kilograms:	0
Non-Acute Waste Quantity, in Kilorgrams:	4.53515
Management Method Code:	H141
Management Method Description:	STORAGE, BULKING AND/OR TRANSFER OFF SITE
Waste Residue Indicator:	N
Quantity Discrepancy Indicator:	N
Waste Type Discrepancy Indicator:	N

LSD CITY OF LOS ANGELES BUREAU OF SANITATION (Continued) **1031521000**

Waste Density:	Not reported
Waste Density Unit of Measure Code:	Not reported
Waste Density Unit of Measure Description:	Not reported
Form Code:	Not reported
Form Code Description:	Not reported
Source Code:	Not reported
Source Code Description:	Not reported
Waste Minimization Code:	Not reported
Waste Minimization Code Description:	Not reported
Consent Number:	Not reported
EPA Waste Indicator:	Y
Federal Waste Codes:	D001
Quantity Haz Kg:	4.53515
Quantity Haz Tons:	0.005
Quantity Non Haz Kg:	Not reported
Quantity Non Haz Tons:	Not reported
State Waste Codes:	CA-331

R142 **LSD CITY OF LOS ANGELES BUREAU OF SANITATION** **E MANIFEST** **1031521985**
East **520 S OCCIDENTAL BLVD** **N/A**
1/8-1/4 **LOS ANGELES, CA 90057**
0.184 mi.
970 ft. **Site 8 of 13 in cluster R**

Relative: **Lower**

Actual: **261 ft.**

E MANIFEST:

Manifest Tracking Number:	014544322FLE
Last Updated Date:	20201130
Shipped Date:	20201103
Received Date:	20201105
Manifest Status:	Signed
Submission Type:	DataImage5Copy
Origin Type:	Service
Generator EPA ID:	CAS111111019
Generator Name:	Lsd City Of Los Angeles Bureau Of Sanitation
Generator Location Street Number:	Not reported
Generator Location Street 1:	520 S OCCIDENTAL BLVD
Generator Location Street 2:	Not reported
Generator Location City:	LOS ANGELES
Generator Location State:	CA
Generator Location Zip:	90057
Generator Mail Street Number:	Not reported
Generator Mail Street 1:	Livability Services Division, 2649 E. Washington B
Generator Mail Street 2:	Not reported
Generator Mail City:	Los Angeles
Generator Mail Zip:	90023
Generator Mail State:	CA
Generator Contact Company Name:	LSD City of Los Angeles Bureau of Sanitation
Designated Facility EPA ID:	CAD044429835
Designated Facility Name:	Clean Harbors Wilmington Llc
Designated Facility Mail Street Number:	Not reported
Designated Facility Mail Street 1:	Not reported
Designated Facility Mail Street 2:	1737 East Denni Street
Designated Facility Mail City:	Wilmington
Designated Facility Mail Zip:	90744
Designated Facility Mail State:	CA
Designated Facility Location Street Number:	Not reported
Designated Facility Location Street 1:	1737 East Denni Street
Designated Facility Location Street 2:	Not reported

LSD CITY OF LOS ANGELES BUREAU OF SANITATION (Continued) **1031521985**

Designated Facility Location City: Wilmington
Designated Facility Location Zip: 90744
Designated Facility Location State: CA
Designated Facility Contact Company Name: Not reported
Manifest Residue Indicator: N
Rejection Indicator: N

Transporter:
Manifest Tracking Number: 014544322FLE
Transporter Line Number: 1
Transporter EPA ID: MAD039322250
Transporter Name: Clean Harbors Environmental Services, Inc.

Manifest Tracking Number: 014544322FLE
Transporter Line Number: 2
Transporter EPA ID: MAD039322250
Transporter Name: Clean Harbors Environmental Services, Inc.

Waste Line:
Manifest Tracking Number: 014544322FLE
Waste Line Number: 1
U.S. DOT Hazardous Indicator: Y
U.S. DOT ID Number: UN1950
U.S. DOT Description: Un1950, Waste Aerosols, Flammable, (Each Not Exceeding 1 L Capacity) (Each Not Exceeding 1 L Capacity), 2.1, None
Non-Hazardous Waste Description: Not reported
Number of Containers: 1
Container Type Code: DF
Container Type Description: Fiberboard or plastic drums, barrels, kegs
Waste Quantity: 25
Quantity Unit of Measure Code: P
Quantity Unit of Measure Description: Pounds
Waste Quantity, in Tons: 0.0125
Acute Waste Quantity, in Tons: 0
Non-Acute Waste Quantity, in Tons: 0.0125
Waste Quantity, in Kilograms: 11.337875
Acute Waste Quantity, in Kilograms: 0
Non-Acute Waste Quantity, in Kilorgrams: 11.337875
Management Method Code: H141
Management Method Description: STORAGE, BULKING AND/OR TRANSFER OFF SITE
Waste Residue Indicator: N
Quantity Discrepancy Indicator: N
Waste Type Discrepancy Indicator: N
Waste Density: Not reported
Waste Density Unit of Measure Code: Not reported
Waste Density Unit of Measure Description: Not reported
Form Code: Not reported
Form Code Description: Not reported
Source Code: Not reported
Source Code Description: Not reported
Waste Minimization Code: Not reported
Waste Minimization Code Description: Not reported
Consent Number: Not reported
EPA Waste Indicator: Y
Federal Waste Codes: D001
Quantity Haz Kg: 11.337875

LSD CITY OF LOS ANGELES BUREAU OF SANITATION (Continued) **1031521985**

Quantity Haz Tons:	0.0125
Quantity Non Haz Kg:	0
Quantity Non Haz Tons:	0
State Waste Codes:	CA-331
Manifest Tracking Number:	014544322FLE
Waste Line Number:	2
U.S. DOT Hazardous Indicator:	Y
U.S. DOT ID Number:	UN1263
U.S. DOT Description:	Un1263, Waste Paint, 3, Pg Iii, (Loosepack)
Non-Hazardous Waste Description:	Not reported
Number of Containers:	1
Container Type Code:	DF
Container Type Description:	Fiberboard or plastic drums, barrels, kegs
Waste Quantity:	15
Quantity Unit of Measure Code:	P
Quantity Unit of Measure Description:	Pounds
Waste Quantity, in Tons:	0.0075
Acute Waste Quantity, in Tons:	0
Non-Acute Waste Quantity, in Tons:	0.0075
Waste Quantity, in Kilograms:	6.802725
Acute Waste Quantity, in Kilograms:	0
Non-Acute Waste Quantity, in Kilorgrams:	6.802725
Management Method Code:	H141
Management Method Description:	STORAGE, BULKING AND/OR TRANSFER OFF SITE
Waste Residue Indicator:	N
Quantity Discrepancy Indicator:	N
Waste Type Discrepancy Indicator:	N
Waste Density:	Not reported
Waste Density Unit of Measure Code:	Not reported
Waste Density Unit of Measure Description:	Not reported
Form Code:	Not reported
Form Code Description:	Not reported
Source Code:	Not reported
Source Code Description:	Not reported
Waste Minimization Code:	Not reported
Waste Minimization Code Description:	Not reported
Consent Number:	Not reported
EPA Waste Indicator:	Y
Federal Waste Codes:	D001
Quantity Haz Kg:	6.802725
Quantity Haz Tons:	0.0075
Quantity Non Haz Kg:	0
Quantity Non Haz Tons:	0
State Waste Codes:	CA-291, CA-331, CA-343

R143 **THE CLEANING STORE** **CA DRYCLEANERS** **S121697840**
East **520 S OCCIDENTAL BLVD** **N/A**
1/8-1/4 **LOS ANGELES, CA 90057**
0.184 mi.
970 ft. **Site 9 of 13 in cluster R**

Relative: DRYCLEAN SOUTH COAST:
Lower

Name:	THE CLEANING STORE
Address:	520 S OCCIDENTAL BLVD
City,State,Zip:	LOS ANGELES, CA 90057
Facility ID:	44014
Application Number:	122229

Actual:
261 ft.

THE CLEANING STORE (Continued) **S121697840**

Permit Number:	M41694
Status:	Out of Business
Representative Name:	SANFORD WESLER
Representative Telephone:	213 8205311
Permit Status:	INACTIVE
BCAT Number:	000234
BCAT Description:	DRY CLEANING EQUIP PERCHLOROETHYLENE
CCAT Number:	04
CCAT Description:	VAPOR RECOVERY UNIT COMPRESS & CONDENSE
UTM East:	0
UTM North:	0
Application Date:	05/03/1984
PO Issue Date:	12/12/1984
NAICS Code:	Not reported
SIC Code:	7216

R144 **LA FELIPE DE NEVE LIBRARY** **RCRA-SQG 1000228177**
ESE **2820 W 6TH ST** **FINDS CAD981990369**
1/8-1/4 **LOS ANGELES, CA 90057** **ECHO**
0.185 mi.
975 ft. **Site 10 of 13 in cluster R**

Relative: **Lower**

Actual: **258 ft.**

RCRA Listings:

Date Form Received by Agency:		19870325
Handler Name:		La Felipe De Neve Library
Handler Address:		2820 W 6th St
Handler City,State,Zip:		LOS ANGELES, CA 90057
EPA ID:		CAD981990369
Contact Name:		ENVIRONMENTAL MANAGER
Contact Address:		2820 W SIXTH ST
Contact City,State,Zip:		LOS ANGELES, CA 90057
Contact Telephone:		213-485-7527
Contact Fax:		Not reported
Contact Email:		Not reported
Contact Title:		Not reported
EPA Region:		09
Land Type:		Other
Federal Waste Generator Description:		Small Quantity Generator
Non-Notifier:		Not reported
Biennial Report Cycle:		Not reported
Accessibility:		Not reported
Active Site Indicator:		Handler Activities
State District Owner:		Ca
State District:		4R
Mailing Address:		200 N MAIN RM EIGHTH HUNDREDCH
Mailing City,State,Zip:		LOS ANGELES, CA 90012
Owner Name:	City Of Los Angeles	
Owner Type:		Municipal
Operator Name:	Not Required	
Operator Type:		Municipal
Short-Term Generator Activity:		No
Importer Activity:		No
Mixed Waste Generator:		No
Transporter Activity:		No
Transfer Facility Activity:		No
Recycler Activity with Storage:		No
Small Quantity On-Site Burner Exemption:		No
Smelting Melting and Refining Furnace Exemption:		No

LA FELIPE DE NEVE LIBRARY (Continued) **1000228177**

Underground Injection Control:	No
Off-Site Waste Receipt:	No
Universal Waste Indicator:	No
Universal Waste Destination Facility:	No
Federal Universal Waste:	No
Active Site State-Reg Handler:	---
Federal Facility Indicator:	Not reported
Hazardous Secondary Material Indicator:	N
Sub-Part K Indicator:	Not reported
2018 GPRA Permit Baseline:	Not on the Baseline
2018 GPRA Renewals Baseline:	Not on the Baseline
202 GPRA Corrective Action Baseline:	No
Subject to Corrective Action Universe:	No
Non-TSDFs Where RCRA CA has Been Imposed Universe:	No
Corrective Action Priority Ranking:	No NCAPS ranking
Environmental Control Indicator:	No
Institutional Control Indicator:	No
Human Exposure Controls Indicator:	N/A
Groundwater Controls Indicator:	N/A
Significant Non-Complier Universe:	No
Unaddressed Significant Non-Complier Universe:	No
Addressed Significant Non-Complier Universe:	No
Significant Non-Complier With a Compliance Schedule Universe:	No
Financial Assurance Required:	Not reported
Handler Date of Last Change:	20020627
Recognized Trader-Importer:	No
Recognized Trader-Exporter:	No
Importer of Spent Lead Acid Batteries:	No
Exporter of Spent Lead Acid Batteries:	No
Recycler Activity Without Storage:	No
Manifest Broker:	No
Sub-Part P Indicator:	No

Handler - Owner Operator:

Owner/Operator Indicator:	Operator
Owner/Operator Name: NOT REQUIRED	
Legal Status:	Municipal
Date Became Current:	Not reported
Date Ended Current:	Not reported
Owner/Operator Address:	NOT REQUIRED
Owner/Operator City,State,Zip:	NOT REQUIRED, ME 99999
Owner/Operator Telephone:	415-555-1212
Owner/Operator Telephone Ext:	Not reported
Owner/Operator Fax:	Not reported
Owner/Operator Email:	Not reported

Owner/Operator Indicator:	Owner
Owner/Operator Name: CITY OF LOS ANGELES	
Legal Status:	Municipal
Date Became Current:	Not reported
Date Ended Current:	Not reported
Owner/Operator Address:	NOT REQUIRED
Owner/Operator City,State,Zip:	NOT REQUIRED, ME 99999
Owner/Operator Telephone:	415-555-1212
Owner/Operator Telephone Ext:	Not reported
Owner/Operator Fax:	Not reported

LA FELIPE DE NEVE LIBRARY (Continued) **1000228177**

Owner/Operator Email: Not reported

Historic Generators:
Receive Date: 19870325
Handler Name: LA FELIPE DE NEVE LIBRARY
Federal Waste Generator Description: Small Quantity Generator
State District Owner: Ca
Large Quantity Handler of Universal Waste: No
Recognized Trader Importer: No
Recognized Trader Exporter: No
Spent Lead Acid Battery Importer: No
Spent Lead Acid Battery Exporter: No
Current Record: Yes
Non Storage Recycler Activity: Not reported
Electronic Manifest Broker: Not reported

List of NAICS Codes and Descriptions:
NAICS Code: 51412
NAICS Description: Libraries And Archives

Facility Has Received Notices of Violations:
Violations: No Violations Found

Evaluation Action Summary:
Evaluations: No Evaluations Found

FINDS:
Registry ID: 110002768372

Click Here for FRS Facility Detail Report:

Environmental Interest/Information System:
The Resource Conservation and Recovery Act Information System (RCRAInfo) is EPA's comprehensive information system in support of the Resource Conservation and Recovery Act (RCRA) of 1976 and the Hazardous and Solid Waste Amendments (HSWA) of 1984. It tracks many types of information about generators, transporters, treaters, storers, and disposers of hazardous waste.

Click this hyperlink while viewing on your computer to access additional FINDS: detail in the EDR Site Report.

ECHO:
Envid: 1000228177
Registry ID: 110002768372

DFR URL:
Name: LA FELIPE DE NEVE LIBRARY
Address: 2820 W 6TH ST
City,State,Zip: LOS ANGELES, CA 90057

T145 **LOUISE DESIO** **RCRA NonGen / NLR** **1028887860**
North **351 S VIRGIL AVE** **CAC003248741**
1/8-1/4 **LOS ANGELES, CA 90020**
0.188 mi.
990 ft. **Site 1 of 13 in cluster T**

Relative: **Higher**
Actual: **284 ft.**

RCRA Listings:

Date Form Received by Agency:		20230825
Handler Name:		Louise Desio
Handler Address:		351 S Virgil Ave
Handler City,State,Zip:		LOS ANGELES, CA 90020
EPA ID:		CAC003248741
Contact Name:		LOUISE DESIO
Contact Address:		351 S VIRGIL AVE
Contact City,State,Zip:		LOS ANGELES, CA 90020
Contact Telephone:		213-458-3066
Contact Fax:		Not reported
Contact Email:		JASMINECD.SE@GMAIL.COM
Contact Title:		Not reported
EPA Region:		09
Land Type:		Not reported
Federal Waste Generator Description:		Not a generator, verified
Non-Notifier:		Not reported
Biennial Report Cycle:		Not reported
Accessibility:		Not reported
Active Site Indicator:		Not reported
State District Owner:		Not reported
State District:		Not reported
Mailing Address:		351 S VIRGIL AVE
Mailing City,State,Zip:		LOS ANGELES, CA 90020
Owner Name:	Louise Desio	
Owner Type:		Other
Operator Name:	Louise Desio	
Operator Type:		Other
Short-Term Generator Activity:		No
Importer Activity:		No
Mixed Waste Generator:		No
Transporter Activity:		No
Transfer Facility Activity:		No
Recycler Activity with Storage:		No
Small Quantity On-Site Burner Exemption:		No
Smelting Melting and Refining Furnace Exemption:		No
Underground Injection Control:		No
Off-Site Waste Receipt:		No
Universal Waste Indicator:		No
Universal Waste Destination Facility:		No
Federal Universal Waste:		No
Active Site State-Reg Handler:		---
Federal Facility Indicator:		Not reported
Hazardous Secondary Material Indicator:		N
Sub-Part K Indicator:		Not reported
2018 GPRA Permit Baseline:		Not on the Baseline
2018 GPRA Renewals Baseline:		Not on the Baseline
202 GPRA Corrective Action Baseline:		No
Subject to Corrective Action Universe:		No
Non-TSDFs Where RCRA CA has Been Imposed Universe:		No
Corrective Action Priority Ranking:		No NCAPS ranking
Environmental Control Indicator:		No
Institutional Control Indicator:		No

LOUISE DESIO (Continued) **1028887860**

Human Exposure Controls Indicator:	N/A
Groundwater Controls Indicator:	N/A
Significant Non-Complier Universe:	No
Unaddressed Significant Non-Complier Universe:	No
Addressed Significant Non-Complier Universe:	No
Significant Non-Complier With a Compliance Schedule Universe:	No
Financial Assurance Required:	Not reported
Handler Date of Last Change:	20230825
Recognized Trader-Importer:	No
Recognized Trader-Exporter:	No
Importer of Spent Lead Acid Batteries:	No
Exporter of Spent Lead Acid Batteries:	No
Recycler Activity Without Storage:	No
Manifest Broker:	No
Sub-Part P Indicator:	No

Handler - Owner Operator:

Owner/Operator Indicator:	Owner
Owner/Operator Name: LOUISE DESIO	
Legal Status:	Other
Date Became Current:	Not reported
Date Ended Current:	Not reported
Owner/Operator Address:	351 S VIRGIL AVE
Owner/Operator City,State,Zip:	LOS ANGELES, CA 90020
Owner/Operator Telephone:	213-458-3066
Owner/Operator Telephone Ext:	Not reported
Owner/Operator Fax:	Not reported
Owner/Operator Email:	Not reported

Owner/Operator Indicator:	Operator
Owner/Operator Name: LOUISE DESIO	
Legal Status:	Other
Date Became Current:	Not reported
Date Ended Current:	Not reported
Owner/Operator Address:	351 S VIRGIL AVE
Owner/Operator City,State,Zip:	LOS ANGELES, CA 90020
Owner/Operator Telephone:	213-458-3066
Owner/Operator Telephone Ext:	Not reported
Owner/Operator Fax:	Not reported
Owner/Operator Email:	Not reported

Historic Generators:

Receive Date:	20230825
Handler Name: LOUISE DESIO	
Federal Waste Generator Description:	Not a generator, verified
State District Owner:	Not reported
Large Quantity Handler of Universal Waste:	No
Recognized Trader Importer:	No
Recognized Trader Exporter:	No
Spent Lead Acid Battery Importer:	No
Spent Lead Acid Battery Exporter:	No
Current Record:	Yes
Non Storage Recycler Activity:	No
Electronic Manifest Broker:	No

LOUISE DESIO (Continued) **1028887860**

List of NAICS Codes and Descriptions:
NAICS Code: 56299
NAICS Description: All Other Waste Management Services

Facility Has Received Notices of Violations:
Violations: No Violations Found

Evaluation Action Summary:
Evaluations: No Evaluations Found

O146 **LSD CITY OF LOS ANGELES BUREAU OF SANITATION** **E MANIFEST** **1031525782**
NW **SHATTO PL & FOURTH ST** **N/A**
1/8-1/4 **LOS ANGELES, CA 90020**
0.189 mi.
997 ft. **Site 10 of 24 in cluster O**

Relative:
Lower

Actual:
241 ft.

E MANIFEST:

Manifest Tracking Number:	014181324FLE
Last Updated Date:	20200219
Shipped Date:	20200130
Received Date:	20200130
Manifest Status:	Signed
Submission Type:	DataImage5Copy
Origin Type:	Service
Generator EPA ID:	CAS111111019
Generator Name:	Lsd City Of Los Angeles Bureau Of Sanitation
Generator Location Street Number:	Not reported
Generator Location Street 1:	SHATTO PL & FOURTH ST
Generator Location Street 2:	Not reported
Generator Location City:	LOS ANGELES
Generator Location State:	CA
Generator Location Zip:	90020
Generator Mail Street Number:	Not reported
Generator Mail Street 1:	Livability Services Division, 2469 E. Washington B
Generator Mail Street 2:	Not reported
Generator Mail City:	Los Angeles
Generator Mail Zip:	90023
Generator Mail State:	CA
Generator Contact Company Name:	LSD City of Los Angeles Bureau of Sanitation
Designated Facility EPA ID:	CAD044429835
Designated Facility Name:	Clean Harbors Wilmington Llc
Designated Facility Mail Street Number:	Not reported
Designated Facility Mail Street 1:	Not reported
Designated Facility Mail Street 2:	1737 East Denni Street
Designated Facility Mail City:	Wilmington
Designated Facility Mail Zip:	90744
Designated Facility Mail State:	CA
Designated Facility Location Street Number:	Not reported
Designated Facility Location Street 1:	1737 East Denni Street
Designated Facility Location Street 2:	Not reported
Designated Facility Location City:	Wilmington
Designated Facility Location Zip:	90744
Designated Facility Location State:	CA
Designated Facility Contact Company Name:	Not reported
Manifest Residue Indicator:	N

LSD CITY OF LOS ANGELES BUREAU OF SANITATION (Continued) **1031525782**

Rejection Indicator:	N
Manifest Tracking Number:	013789101FLE
Last Updated Date:	20210622
Shipped Date:	20200130
Received Date:	20200204
Manifest Status:	Corrected
Submission Type:	DataImage5Copy
Origin Type:	Service
Generator EPA ID:	CAS111111019
Generator Name:	Lsd City Of Los Angeles Bureau Of Sanitation
Generator Location Street Number:	Not reported
Generator Location Street 1:	SHATTO PL & FOURTH ST
Generator Location Street 2:	Not reported
Generator Location City:	LOS ANGELES
Generator Location State:	CA
Generator Location Zip:	90020
Generator Mail Street Number:	Not reported
Generator Mail Street 1:	Livability Services Division, 2649 E. Washington B
Generator Mail Street 2:	Not reported
Generator Mail City:	Los Angeles
Generator Mail Zip:	90023
Generator Mail State:	CA
Generator Contact Company Name:	LSD City of Los Angeles Bureau of Sanitation
Designated Facility EPA ID:	UTD981552177
Designated Facility Name:	Clean Harbors Aragonite Llc
Designated Facility Mail Street Number:	Not reported
Designated Facility Mail Street 1:	Not reported
Designated Facility Mail Street 2:	PO Box 1339
Designated Facility Mail City:	Grantsville
Designated Facility Mail Zip:	84029
Designated Facility Mail State:	UT
Designated Facility Location Street Number:	Not reported
Designated Facility Location Street 1:	11600 North Aptus Road
Designated Facility Location Street 2:	Not reported
Designated Facility Location City:	Grantsville
Designated Facility Location Zip:	84029
Designated Facility Location State:	UT
Designated Facility Contact Company Name:	Not reported
Manifest Residue Indicator:	N
Rejection Indicator:	N

Transporter:

Manifest Tracking Number:	013789101FLE
Transporter Line Number:	1
Transporter EPA ID:	MAD039322250
Transporter Name:	Clean Harbors Environmental Services, Inc.
Manifest Tracking Number:	013789101FLE
Transporter Line Number:	2
Transporter EPA ID:	MOD095038998
Transporter Name:	Tri State Motor Transit
Manifest Tracking Number:	013789101FLE
Transporter Line Number:	3
Transporter EPA ID:	MOD095038998
Transporter Name:	Tri State Motor Transit

LSD CITY OF LOS ANGELES BUREAU OF SANITATION (Continued) **1031525782**

Waste Line:

Manifest Tracking Number:	013789101FLE
Waste Line Number:	1
U.S. DOT Hazardous Indicator:	Y
U.S. DOT ID Number:	UN3291
U.S. DOT Description:	Un3291, Regulated Medical Waste, N.O.S. (Sharps), 6.2, Pg Ii
Non-Hazardous Waste Description:	Not reported
Number of Containers:	1
Container Type Code:	DF
Container Type Description:	Fiberboard or plastic drums, barrels, kegs
Waste Quantity:	15
Quantity Unit of Measure Code:	P
Quantity Unit of Measure Description:	Pounds
Waste Quantity, in Tons:	0.0075
Acute Waste Quantity, in Tons:	0
Non-Acute Waste Quantity, in Tons:	0.0075
Waste Quantity, in Kilograms:	6.802725
Acute Waste Quantity, in Kilograms:	0
Non-Acute Waste Quantity, in Kilorgrams:	6.802725
Management Method Code:	H040
Management Method Description:	INCINERATION
Waste Residue Indicator:	N
Quantity Discrepancy Indicator:	N
Waste Type Discrepancy Indicator:	N
Waste Density:	Not reported
Waste Density Unit of Measure Code:	Not reported
Waste Density Unit of Measure Description:	Not reported
Form Code:	Not reported
Form Code Description:	Not reported
Source Code:	Not reported
Source Code Description:	Not reported
Waste Minimization Code:	Not reported
Waste Minimization Code Description:	Not reported
Consent Number:	Not reported
EPA Waste Indicator:	N
Federal Waste Codes:	Not reported
Quantity Haz Kg:	0
Quantity Haz Tons:	0
Quantity Non Haz Kg:	6.802725
Quantity Non Haz Tons:	0.0075
State Waste Codes:	CA-322

Manifest Tracking Number:	013789101FLE
Waste Line Number:	2
U.S. DOT Hazardous Indicator:	N
U.S. DOT ID Number:	Not reported
U.S. DOT Description:	Not reported
Non-Hazardous Waste Description:	None, Non-Rcra Hazardous Waste, Solids, N/A, None
Number of Containers:	1
Container Type Code:	DF
Container Type Description:	Fiberboard or plastic drums, barrels, kegs
Waste Quantity:	30
Quantity Unit of Measure Code:	P
Quantity Unit of Measure Description:	Pounds
Waste Quantity, in Tons:	0.015
Acute Waste Quantity, in Tons:	0
Non-Acute Waste Quantity, in Tons:	0.015

LSD CITY OF LOS ANGELES BUREAU OF SANITATION (Continued) **1031525782**

Waste Quantity, in Kilograms:	13.60545
Acute Waste Quantity, in Kilograms:	0
Non-Acute Waste Quantity, in Kilorgrams:	13.60545
Management Method Code:	H040
Management Method Description:	INCINERATION
Waste Residue Indicator:	N
Quantity Discrepancy Indicator:	N
Waste Type Discrepancy Indicator:	N
Waste Density:	Not reported
Waste Density Unit of Measure Code:	Not reported
Waste Density Unit of Measure Description:	Not reported
Form Code:	Not reported
Form Code Description:	Not reported
Source Code:	Not reported
Source Code Description:	Not reported
Waste Minimization Code:	Not reported
Waste Minimization Code Description:	Not reported
Consent Number:	Not reported
EPA Waste Indicator:	N
Federal Waste Codes:	Not reported
Quantity Haz Kg:	0
Quantity Haz Tons:	0
Quantity Non Haz Kg:	13.60545
Quantity Non Haz Tons:	0.015
State Waste Codes:	CA-322, CA-352, CA-531

O147 **LSD CITY OF LOS ANGELES BUREAU OF SANITATION** **E MANIFEST** **1031525781**
NW **SHATTO PL & 4TH ST** **N/A**
1/8-1/4 **LOS ANGELES, CA 90020**
0.189 mi.
997 ft. **Site 11 of 24 in cluster O**

Relative: E MANIFEST:
Lower

Actual:
241 ft.

Manifest Tracking Number:	015439914FLE
Last Updated Date:	20210125
Shipped Date:	20201218
Received Date:	20210105
Manifest Status:	Signed
Submission Type:	DataImage5Copy
Origin Type:	Service
Generator EPA ID:	CAS111111019
Generator Name:	Lsd City Of Los Angeles Bureau Of Sanitation
Generator Location Street Number:	Not reported
Generator Location Street 1:	SHATTO PL & 4TH ST
Generator Location Street 2:	Not reported
Generator Location City:	LOS ANGELES
Generator Location State:	CA
Generator Location Zip:	90020
Generator Mail Street Number:	Not reported
Generator Mail Street 1:	Livability Services Division, 2649 E. Washington B
Generator Mail Street 2:	Not reported
Generator Mail City:	Los Angeles
Generator Mail Zip:	90023
Generator Mail State:	CA
Generator Contact Company Name:	LSD City of Los Angeles Bureau of Sanitation
Designated Facility EPA ID:	UTD981552177
Designated Facility Name:	Clean Harbors Aragonite Llc
Designated Facility Mail Street Number:	Not reported

LSD CITY OF LOS ANGELES BUREAU OF SANITATION (Continued) **1031525781**

Designated Facility Mail Street 1:	Not reported
Designated Facility Mail Street 2:	PO Box 1339
Designated Facility Mail City:	Grantsville
Designated Facility Mail Zip:	84029
Designated Facility Mail State:	UT
Designated Facility Location Street Number:	Not reported
Designated Facility Location Street 1:	11600 North Aptus Road
Designated Facility Location Street 2:	Not reported
Designated Facility Location City:	Grantsville
Designated Facility Location Zip:	84029
Designated Facility Location State:	UT
Designated Facility Contact Company Name:	Not reported
Manifest Residue Indicator:	N
Rejection Indicator:	N

Manifest Tracking Number:	014517199FLE
Last Updated Date:	20210622
Shipped Date:	20200421
Received Date:	20200427
Manifest Status:	Corrected
Submission Type:	DataImage5Copy
Origin Type:	Service
Generator EPA ID:	CAS111111019
Generator Name:	Lsd City Of Los Angeles Bureau Of Sanitation
Generator Location Street Number:	Not reported
Generator Location Street 1:	SHATTO PL & 4TH ST
Generator Location Street 2:	Not reported
Generator Location City:	LOS ANGELES
Generator Location State:	CA
Generator Location Zip:	90020
Generator Mail Street Number:	Not reported
Generator Mail Street 1:	Livability Services Division, 2649 E. Washington B
Generator Mail Street 2:	Not reported
Generator Mail City:	Los Angeles
Generator Mail Zip:	90023
Generator Mail State:	CA
Generator Contact Company Name:	LSD City of Los Angeles Bureau of Sanitation
Designated Facility EPA ID:	UTD981552177
Designated Facility Name:	Clean Harbors Aragonite Llc
Designated Facility Mail Street Number:	Not reported
Designated Facility Mail Street 1:	Not reported
Designated Facility Mail Street 2:	PO Box 1339
Designated Facility Mail City:	Grantsville
Designated Facility Mail Zip:	84029
Designated Facility Mail State:	UT
Designated Facility Location Street Number:	Not reported
Designated Facility Location Street 1:	11600 North Aptus Road
Designated Facility Location Street 2:	Not reported
Designated Facility Location City:	Grantsville
Designated Facility Location Zip:	84029
Designated Facility Location State:	UT
Designated Facility Contact Company Name:	Not reported
Manifest Residue Indicator:	N
Rejection Indicator:	N

Manifest Tracking Number:	014549348FLE
Last Updated Date:	20201207

LSD CITY OF LOS ANGELES BUREAU OF SANITATION (Continued) **1031525781**

Shipped Date:	20201105
Received Date:	20201116
Manifest Status:	Signed
Submission Type:	DataImage5Copy
Origin Type:	Service
Generator EPA ID:	CAS111111019
Generator Name:	Lsd City Of Los Angeles Bureau Of Sanitation
Generator Location Street Number:	Not reported
Generator Location Street 1:	SHATTO PL & 4TH ST
Generator Location Street 2:	Not reported
Generator Location City:	LOS ANGELES
Generator Location State:	CA
Generator Location Zip:	90020
Generator Mail Street Number:	Not reported
Generator Mail Street 1:	Livability Services Division, 2649 E. Washington B
Generator Mail Street 2:	Not reported
Generator Mail City:	Los Angeles
Generator Mail Zip:	90023
Generator Mail State:	CA
Generator Contact Company Name:	LSD City of Los Angeles Bureau of Sanitation
Designated Facility EPA ID:	UTD981552177
Designated Facility Name:	Clean Harbors Aragonite Llc
Designated Facility Mail Street Number:	Not reported
Designated Facility Mail Street 1:	Not reported
Designated Facility Mail Street 2:	PO Box 1339
Designated Facility Mail City:	Grantsville
Designated Facility Mail Zip:	84029
Designated Facility Mail State:	UT
Designated Facility Location Street Number:	Not reported
Designated Facility Location Street 1:	11600 North Aptus Road
Designated Facility Location Street 2:	Not reported
Designated Facility Location City:	Grantsville
Designated Facility Location Zip:	84029
Designated Facility Location State:	UT
Designated Facility Contact Company Name:	Not reported
Manifest Residue Indicator:	N
Rejection Indicator:	N

Manifest Tracking Number:	015145870FLE
Last Updated Date:	20210201
Shipped Date:	20201231
Received Date:	20210107
Manifest Status:	Signed
Submission Type:	DataImage5Copy
Origin Type:	Service
Generator EPA ID:	CAS111111019
Generator Name:	Lsd City Of Los Angeles Bureau Of Sanitation
Generator Location Street Number:	Not reported
Generator Location Street 1:	SHATTO PL & 4TH ST
Generator Location Street 2:	Not reported
Generator Location City:	LOS ANGELES
Generator Location State:	CA
Generator Location Zip:	90020
Generator Mail Street Number:	Not reported
Generator Mail Street 1:	Livability Services Division, 2649 E. Washington B
Generator Mail Street 2:	Not reported
Generator Mail City:	Los Angeles

LSD CITY OF LOS ANGELES BUREAU OF SANITATION (Continued) **1031525781**

Generator Mail Zip:	90023
Generator Mail State:	CA
Generator Contact Company Name:	LSD City of Los Angeles Bureau of Sanitation
Designated Facility EPA ID:	CAD044429835
Designated Facility Name:	Clean Harbors Wilmington Llc
Designated Facility Mail Street Number:	Not reported
Designated Facility Mail Street 1:	Not reported
Designated Facility Mail Street 2:	1737 East Denni Street
Designated Facility Mail City:	Wilmington
Designated Facility Mail Zip:	90744
Designated Facility Mail State:	CA
Designated Facility Location Street Number:	Not reported
Designated Facility Location Street 1:	1737 East Denni Street
Designated Facility Location Street 2:	Not reported
Designated Facility Location City:	Wilmington
Designated Facility Location Zip:	90744
Designated Facility Location State:	CA
Designated Facility Contact Company Name:	Not reported
Manifest Residue Indicator:	N
Rejection Indicator:	N

Manifest Tracking Number:	015146419FLE
Last Updated Date:	20210216
Shipped Date:	20210114
Received Date:	20210127
Manifest Status:	Signed
Submission Type:	DataImage5Copy
Origin Type:	Service
Generator EPA ID:	CAS111111019
Generator Name:	Lsd City Of Los Angeles Bureau Of Sanitation
Generator Location Street Number:	Not reported
Generator Location Street 1:	SHATTO PL & 4TH ST
Generator Location Street 2:	Not reported
Generator Location City:	LOS ANGELES
Generator Location State:	CA
Generator Location Zip:	90020
Generator Mail Street Number:	Not reported
Generator Mail Street 1:	Livability Services Division, 2649 E. Washington B
Generator Mail Street 2:	Not reported
Generator Mail City:	Los Angeles
Generator Mail Zip:	90023
Generator Mail State:	CA
Generator Contact Company Name:	LSD City of Los Angeles Bureau of Sanitation
Designated Facility EPA ID:	CAD044429835
Designated Facility Name:	Clean Harbors Wilmington Llc
Designated Facility Mail Street Number:	Not reported
Designated Facility Mail Street 1:	Not reported
Designated Facility Mail Street 2:	1737 East Denni Street
Designated Facility Mail City:	Wilmington
Designated Facility Mail Zip:	90744
Designated Facility Mail State:	CA
Designated Facility Location Street Number:	Not reported
Designated Facility Location Street 1:	1737 East Denni Street
Designated Facility Location Street 2:	Not reported
Designated Facility Location City:	Wilmington
Designated Facility Location Zip:	90744
Designated Facility Location State:	CA

LSD CITY OF LOS ANGELES BUREAU OF SANITATION (Continued) **1031525781**

Designated Facility Contact Company Name:	Not reported
Manifest Residue Indicator:	N
Rejection Indicator:	N
Manifest Tracking Number:	015146848FLE
Last Updated Date:	20210820
Shipped Date:	20210716
Received Date:	20210730
Manifest Status:	Signed
Submission Type:	DataImage5Copy
Origin Type:	Service
Generator EPA ID:	CAS111111019
Generator Name:	Lsd City Of Los Angeles Bureau Of Sanitation
Generator Location Street Number:	Not reported
Generator Location Street 1:	SHATTO PL & 4TH ST
Generator Location Street 2:	Not reported
Generator Location City:	LOS ANGELES
Generator Location State:	CA
Generator Location Zip:	90020
Generator Mail Street Number:	Not reported
Generator Mail Street 1:	Livability Services Division, 2649 E. Washington B
Generator Mail Street 2:	Not reported
Generator Mail City:	Los Angeles
Generator Mail Zip:	90023
Generator Mail State:	CA
Generator Contact Company Name:	LSD City of Los Angeles Bureau of Sanitation
Designated Facility EPA ID:	CAD044429835
Designated Facility Name:	Clean Harbors Wilmington Llc
Designated Facility Mail Street Number:	Not reported
Designated Facility Mail Street 1:	Not reported
Designated Facility Mail Street 2:	1737 East Denni Street
Designated Facility Mail City:	Wilmington
Designated Facility Mail Zip:	90744
Designated Facility Mail State:	CA
Designated Facility Location Street Number:	Not reported
Designated Facility Location Street 1:	1737 East Denni Street
Designated Facility Location Street 2:	Not reported
Designated Facility Location City:	Wilmington
Designated Facility Location Zip:	90744
Designated Facility Location State:	CA
Designated Facility Contact Company Name:	Not reported
Manifest Residue Indicator:	N
Rejection Indicator:	N
Manifest Tracking Number:	015147448FLE
Last Updated Date:	20210316
Shipped Date:	20210114
Received Date:	20210122
Manifest Status:	Corrected
Submission Type:	DataImage5Copy
Origin Type:	Service
Generator EPA ID:	CAS111111019
Generator Name:	Lsd City Of Los Angeles Bureau Of Sanitation
Generator Location Street Number:	Not reported
Generator Location Street 1:	SHATTO PL & 4TH ST
Generator Location Street 2:	Not reported
Generator Location City:	LOS ANGELES

LSD CITY OF LOS ANGELES BUREAU OF SANITATION (Continued) **1031525781**

Generator Location State:	CA
Generator Location Zip:	90020
Generator Mail Street Number:	Not reported
Generator Mail Street 1:	Livability Services Division, 2649 E. Washington B
Generator Mail Street 2:	Not reported
Generator Mail City:	Los Angeles
Generator Mail Zip:	90023
Generator Mail State:	CA
Generator Contact Company Name:	LSD City of Los Angeles Bureau of Sanitation
Designated Facility EPA ID:	UTD981552177
Designated Facility Name:	Clean Harbors Aragonite Llc
Designated Facility Mail Street Number:	Not reported
Designated Facility Mail Street 1:	Not reported
Designated Facility Mail Street 2:	PO Box 1339
Designated Facility Mail City:	Grantsville
Designated Facility Mail Zip:	84029
Designated Facility Mail State:	UT
Designated Facility Location Street Number:	Not reported
Designated Facility Location Street 1:	11600 North Aptus Road
Designated Facility Location Street 2:	Not reported
Designated Facility Location City:	Grantsville
Designated Facility Location Zip:	84029
Designated Facility Location State:	UT
Designated Facility Contact Company Name:	Not reported
Manifest Residue Indicator:	N
Rejection Indicator:	N

Manifest Tracking Number:	015148364FLE
Last Updated Date:	20210202
Shipped Date:	20201231
Received Date:	20210111
Manifest Status:	Signed
Submission Type:	DataImage5Copy
Origin Type:	Service
Generator EPA ID:	CAS111111019
Generator Name:	Lsd City Of Los Angeles Bureau Of Sanitation
Generator Location Street Number:	Not reported
Generator Location Street 1:	SHATTO PL & 4TH ST
Generator Location Street 2:	Not reported
Generator Location City:	LOS ANGELES
Generator Location State:	CA
Generator Location Zip:	90020
Generator Mail Street Number:	Not reported
Generator Mail Street 1:	Livability Services Division, 2649 E. Washington B
Generator Mail Street 2:	Not reported
Generator Mail City:	Los Angeles
Generator Mail Zip:	90023
Generator Mail State:	CA
Generator Contact Company Name:	LSD City of Los Angeles Bureau of Sanitation
Designated Facility EPA ID:	UTD981552177
Designated Facility Name:	Clean Harbors Aragonite Llc
Designated Facility Mail Street Number:	Not reported
Designated Facility Mail Street 1:	Not reported
Designated Facility Mail Street 2:	PO Box 1339
Designated Facility Mail City:	Grantsville
Designated Facility Mail Zip:	84029
Designated Facility Mail State:	UT

LSD CITY OF LOS ANGELES BUREAU OF SANITATION (Continued) **1031525781**

Designated Facility Location Street Number:	Not reported
Designated Facility Location Street 1:	11600 North Aptus Road
Designated Facility Location Street 2:	Not reported
Designated Facility Location City:	Grantsville
Designated Facility Location Zip:	84029
Designated Facility Location State:	UT
Designated Facility Contact Company Name:	Not reported
Manifest Residue Indicator:	N
Rejection Indicator:	N

Manifest Tracking Number:	015148896FLE
Last Updated Date:	20210819
Shipped Date:	20210716
Received Date:	20210729
Manifest Status:	Signed
Submission Type:	DataImage5Copy
Origin Type:	Service
Generator EPA ID:	CAS111111019
Generator Name:	Lsd City Of Los Angeles Bureau Of Sanitation
Generator Location Street Number:	Not reported
Generator Location Street 1:	SHATTO PL & 4TH ST
Generator Location Street 2:	Not reported
Generator Location City:	LOS ANGELES
Generator Location State:	CA
Generator Location Zip:	90020
Generator Mail Street Number:	Not reported
Generator Mail Street 1:	Livability Services Division, 2649 E. Washington B
Generator Mail Street 2:	Not reported
Generator Mail City:	Los Angeles
Generator Mail Zip:	90023
Generator Mail State:	CA
Generator Contact Company Name:	LSD City of Los Angeles Bureau of Sanitation
Designated Facility EPA ID:	UTD981552177
Designated Facility Name:	Clean Harbors Aragonite Llc
Designated Facility Mail Street Number:	Not reported
Designated Facility Mail Street 1:	Not reported
Designated Facility Mail Street 2:	PO Box 1339
Designated Facility Mail City:	Grantsville
Designated Facility Mail Zip:	84029
Designated Facility Mail State:	UT
Designated Facility Location Street Number:	Not reported
Designated Facility Location Street 1:	11600 North Aptus Road
Designated Facility Location Street 2:	Not reported
Designated Facility Location City:	Grantsville
Designated Facility Location Zip:	84029
Designated Facility Location State:	UT
Designated Facility Contact Company Name:	Not reported
Manifest Residue Indicator:	N
Rejection Indicator:	N

Manifest Tracking Number:	014544198FLE
Last Updated Date:	20210118
Shipped Date:	20201218
Received Date:	20201229
Manifest Status:	Signed
Submission Type:	DataImage5Copy
Origin Type:	Service

LSD CITY OF LOS ANGELES BUREAU OF SANITATION (Continued) **1031525781**

Generator EPA ID:	CAS111111019
Generator Name:	Lsd City Of Los Angeles Bureau Of Sanitation
Generator Location Street Number:	Not reported
Generator Location Street 1:	SHATTO PL & 4TH ST
Generator Location Street 2:	Not reported
Generator Location City:	LOS ANGELES
Generator Location State:	CA
Generator Location Zip:	90020
Generator Mail Street Number:	Not reported
Generator Mail Street 1:	Livability Services Division, 2649 E. Washington B
Generator Mail Street 2:	Not reported
Generator Mail City:	Los Angeles
Generator Mail Zip:	90023
Generator Mail State:	CA
Generator Contact Company Name:	LSD City of Los Angeles Bureau of Sanitation
Designated Facility EPA ID:	CAD044429835
Designated Facility Name:	Clean Harbors Wilmington Llc
Designated Facility Mail Street Number:	Not reported
Designated Facility Mail Street 1:	Not reported
Designated Facility Mail Street 2:	1737 East Denni Street
Designated Facility Mail City:	Wilmington
Designated Facility Mail Zip:	90744
Designated Facility Mail State:	CA
Designated Facility Location Street Number:	Not reported
Designated Facility Location Street 1:	1737 East Denni Street
Designated Facility Location Street 2:	Not reported
Designated Facility Location City:	Wilmington
Designated Facility Location Zip:	90744
Designated Facility Location State:	CA
Designated Facility Contact Company Name:	Not reported
Manifest Residue Indicator:	N
Rejection Indicator:	N

Manifest Tracking Number:	014544282FLE
Last Updated Date:	20201201
Shipped Date:	20201105
Received Date:	20201111
Manifest Status:	Signed
Submission Type:	DataImage5Copy
Origin Type:	Service
Generator EPA ID:	CAS111111019
Generator Name:	Lsd City Of Los Angeles Bureau Of Sanitation
Generator Location Street Number:	Not reported
Generator Location Street 1:	SHATTO PL & 4TH ST
Generator Location Street 2:	Not reported
Generator Location City:	LOS ANGELES
Generator Location State:	CA
Generator Location Zip:	90020
Generator Mail Street Number:	Not reported
Generator Mail Street 1:	Livability Services Division, 2649 E. Washington B
Generator Mail Street 2:	Not reported
Generator Mail City:	Los Angeles
Generator Mail Zip:	90023
Generator Mail State:	CA
Generator Contact Company Name:	LSD City of Los Angeles Bureau of Sanitation
Designated Facility EPA ID:	CAD044429835
Designated Facility Name:	Clean Harbors Wilmington Llc

LSD CITY OF LOS ANGELES BUREAU OF SANITATION (Continued) **1031525781**

Designated Facility Mail Street Number: Not reported
Designated Facility Mail Street 1: Not reported
Designated Facility Mail Street 2: 1737 East Denni Street
Designated Facility Mail City: Wilmington
Designated Facility Mail Zip: 90744
Designated Facility Mail State: CA
Designated Facility Location Street Number: Not reported
Designated Facility Location Street 1: 1737 East Denni Street
Designated Facility Location Street 2: Not reported
Designated Facility Location City: Wilmington
Designated Facility Location Zip: 90744
Designated Facility Location State: CA
Designated Facility Contact Company Name: Not reported
Manifest Residue Indicator: N
Rejection Indicator: N

Transporter:
Manifest Tracking Number: 014544282FLE
Transporter Line Number: 1
Transporter EPA ID: MAD082303777
Transporter Name: Cyn Oil Corporation

Manifest Tracking Number: 014544282FLE
Transporter Line Number: 2
Transporter EPA ID: MAD039322250
Transporter Name: Clean Harbors Environmental Services, Inc.

Waste Line:
Manifest Tracking Number: 014544282FLE
Waste Line Number: 1
U.S. DOT Hazardous Indicator: Y
U.S. DOT ID Number: UN1950
U.S. DOT Description: Un1950, Waste Aerosols, Flammable, (Each Not Exceeding 1 L Capacity) (Each Not Exceeding 1 L Capacity), 2.1, None
Non-Hazardous Waste Description: Not reported
Number of Containers: 1
Container Type Code: DF
Container Type Description: Fiberboard or plastic drums, barrels, kegs
Waste Quantity: 10
Quantity Unit of Measure Code: P
Quantity Unit of Measure Description: Pounds
Waste Quantity, in Tons: 0.005
Acute Waste Quantity, in Tons: 0
Non-Acute Waste Quantity, in Tons: 0.005
Waste Quantity, in Kilograms: 4.53515
Acute Waste Quantity, in Kilograms: 0
Non-Acute Waste Quantity, in Kilorgrams: 4.53515
Management Method Code: H141
Management Method Description: STORAGE, BULKING AND/OR TRANSFER OFF SITE
Waste Residue Indicator: N
Quantity Discrepancy Indicator: N
Waste Type Discrepancy Indicator: N
Waste Density: Not reported
Waste Density Unit of Measure Code: Not reported
Waste Density Unit of Measure Description: Not reported
Form Code: Not reported

LSD CITY OF LOS ANGELES BUREAU OF SANITATION (Continued) **1031525781**

Form Code Description:	Not reported
Source Code:	Not reported
Source Code Description:	Not reported
Waste Minimization Code:	Not reported
Waste Minimization Code Description:	Not reported
Consent Number:	Not reported
EPA Waste Indicator:	Y
Federal Waste Codes:	D001
Quantity Haz Kg:	4.53515
Quantity Haz Tons:	0.005
Quantity Non Haz Kg:	0
Quantity Non Haz Tons:	0
State Waste Codes:	CA-331

Click this hyperlink while viewing on your computer to access
1 additional US EManifest: record(s) in the EDR Site Report.

O148 **LSD CITY OF LOS ANGELES BUREAU OF SANITATION** **E MANIFEST** **1031526173**
NW **W 4TH ST AND SHATTO PL** **N/A**
1/8-1/4 **LOS ANGELES, CA 90020**
0.189 mi.
997 ft. **Site 12 of 24 in cluster O**

Relative: **Lower**
Actual: **241 ft.**

E MANIFEST:

Manifest Tracking Number:	014189172FLE
Last Updated Date:	20210622
Shipped Date:	20200820
Received Date:	20200915
Manifest Status:	Corrected
Submission Type:	DataImage5Copy
Origin Type:	Service
Generator EPA ID:	CAS111111019
Generator Name:	Lsd City Of Los Angeles Bureau Of Sanitation
Generator Location Street Number:	Not reported
Generator Location Street 1:	W 4TH ST AND SHATTO PL
Generator Location Street 2:	Not reported
Generator Location City:	LOS ANGELES
Generator Location State:	CA
Generator Location Zip:	90020
Generator Mail Street Number:	Not reported
Generator Mail Street 1:	Livability Services Division, 2649 E. Washington B
Generator Mail Street 2:	Not reported
Generator Mail City:	Los Angeles
Generator Mail Zip:	90023
Generator Mail State:	CA
Generator Contact Company Name:	LSD City of Los Angeles Bureau of Sanitation
Designated Facility EPA ID:	TXD055141378
Designated Facility Name:	Clean Harbors Deer Park, Llc
Designated Facility Mail Street Number:	Not reported
Designated Facility Mail Street 1:	Not reported
Designated Facility Mail Street 2:	2027 Independence Parkway South
Designated Facility Mail City:	La Porte
Designated Facility Mail Zip:	77571
Designated Facility Mail State:	TX
Designated Facility Location Street Number:	Not reported
Designated Facility Location Street 1:	2027 Independence Parkway South
Designated Facility Location Street 2:	Not reported
Designated Facility Location City:	La Porte

LSD CITY OF LOS ANGELES BUREAU OF SANITATION (Continued) **1031526173**

Designated Facility Location Zip:	77571
Designated Facility Location State:	TX
Designated Facility Contact Company Name:	Not reported
Manifest Residue Indicator:	N
Rejection Indicator:	N
Manifest Tracking Number:	014557750FLE
Last Updated Date:	20200916
Shipped Date:	20200820
Received Date:	20200825
Manifest Status:	Signed
Submission Type:	DataImage5Copy
Origin Type:	Service
Generator EPA ID:	CAS111111019
Generator Name:	Lsd City Of Los Angeles Bureau Of Sanitation
Generator Location Street Number:	Not reported
Generator Location Street 1:	W 4TH ST AND SHATTO PL
Generator Location Street 2:	Not reported
Generator Location City:	LOS ANGELES
Generator Location State:	CA
Generator Location Zip:	90020
Generator Mail Street Number:	Not reported
Generator Mail Street 1:	Livability Services Division, 2649 E. Washington B
Generator Mail Street 2:	Not reported
Generator Mail City:	Los Angeles
Generator Mail Zip:	90023
Generator Mail State:	CA
Generator Contact Company Name:	LSD City of Los Angeles Bureau of Sanitation
Designated Facility EPA ID:	CAD044429835
Designated Facility Name:	Clean Harbors Wilmington Llc
Designated Facility Mail Street Number:	Not reported
Designated Facility Mail Street 1:	Not reported
Designated Facility Mail Street 2:	1737 East Denni Street
Designated Facility Mail City:	Wilmington
Designated Facility Mail Zip:	90744
Designated Facility Mail State:	CA
Designated Facility Location Street Number:	Not reported
Designated Facility Location Street 1:	1737 East Denni Street
Designated Facility Location Street 2:	Not reported
Designated Facility Location City:	Wilmington
Designated Facility Location Zip:	90744
Designated Facility Location State:	CA
Designated Facility Contact Company Name:	Not reported
Manifest Residue Indicator:	N
Rejection Indicator:	N

Transporter:

Manifest Tracking Number:	014557750FLE
Transporter Line Number:	1
Transporter EPA ID:	MAD039322250
Transporter Name:	Clean Harbors Environmental Services, Inc.
Manifest Tracking Number:	014557750FLE
Transporter Line Number:	2
Transporter EPA ID:	MAD039322250
Transporter Name:	Clean Harbors Environmental Services, Inc.

LSD CITY OF LOS ANGELES BUREAU OF SANITATION (Continued) **1031526173**

Waste Line:

Manifest Tracking Number:	014557750FLE
Waste Line Number:	1
U.S. DOT Hazardous Indicator:	Y
U.S. DOT ID Number:	UN1950
U.S. DOT Description:	Un1950, Waste Aerosols, Flammable, (Each Not Exceeding 1 L Capacity) (Each Not Exceeding 1 L Capacity), 2.1, None
Non-Hazardous Waste Description:	Not reported
Number of Containers:	1
Container Type Code:	DF
Container Type Description:	Fiberboard or plastic drums, barrels, kegs
Waste Quantity:	40
Quantity Unit of Measure Code:	P
Quantity Unit of Measure Description:	Pounds
Waste Quantity, in Tons:	0.02
Acute Waste Quantity, in Tons:	0
Non-Acute Waste Quantity, in Tons:	0.02
Waste Quantity, in Kilograms:	18.1406
Acute Waste Quantity, in Kilograms:	0
Non-Acute Waste Quantity, in Kilorgrams:	18.1406
Management Method Code:	H141
Management Method Description:	STORAGE, BULKING AND/OR TRANSFER OFF SITE
Waste Residue Indicator:	N
Quantity Discrepancy Indicator:	N
Waste Type Discrepancy Indicator:	N
Waste Density:	Not reported
Waste Density Unit of Measure Code:	Not reported
Waste Density Unit of Measure Description:	Not reported
Form Code:	Not reported
Form Code Description:	Not reported
Source Code:	Not reported
Source Code Description:	Not reported
Waste Minimization Code:	Not reported
Waste Minimization Code Description:	Not reported
Consent Number:	Not reported
EPA Waste Indicator:	Y
Federal Waste Codes:	D001
Quantity Haz Kg:	18.1406
Quantity Haz Tons:	0.02
Quantity Non Haz Kg:	0
Quantity Non Haz Tons:	0
State Waste Codes:	CA-331

O149 **LOS ANGELES CITY OF** **E MANIFEST** **1031517309**
NW **SHATTO PL & W 4TH ST** **N/A**
1/8-1/4 **LOS ANGELES, CA 90020**
0.189 mi.
997 ft. **Site 13 of 24 in cluster O**

Relative: E MANIFEST:
Lower

Actual:
241 ft.

Manifest Tracking Number:	011634474FLE
Last Updated Date:	20190903
Shipped Date:	20190807
Received Date:	20190807
Manifest Status:	Signed
Submission Type:	DataImage5Copy
Origin Type:	Service

LOS ANGELES CITY OF (Continued) **1031517309**

Generator EPA ID:	CAS111111019
Generator Name:	Los Angeles City Of
Generator Location Street Number:	Not reported
Generator Location Street 1:	SHATTO PL & W 4TH ST
Generator Location Street 2:	Not reported
Generator Location City:	LOS ANGELES
Generator Location State:	CA
Generator Location Zip:	90020
Generator Mail Street Number:	Not reported
Generator Mail Street 1:	2714 Media Center Drive
Generator Mail Street 2:	Watershed Protection Division
Generator Mail City:	Los Angeles
Generator Mail Zip:	90065
Generator Mail State:	CA
Generator Contact Company Name:	Not reported
Designated Facility EPA ID:	CAD044429835
Designated Facility Name:	Clean Harbors Wilmington Llc
Designated Facility Mail Street Number:	Not reported
Designated Facility Mail Street 1:	Not reported
Designated Facility Mail Street 2:	1737 East Denni Street
Designated Facility Mail City:	Wilmington
Designated Facility Mail Zip:	90744
Designated Facility Mail State:	CA
Designated Facility Location Street Number:	Not reported
Designated Facility Location Street 1:	1737 East Denni Street
Designated Facility Location Street 2:	Not reported
Designated Facility Location City:	Wilmington
Designated Facility Location Zip:	90744
Designated Facility Location State:	CA
Designated Facility Contact Company Name:	Not reported
Manifest Residue Indicator:	N
Rejection Indicator:	N

Manifest Tracking Number:	012591681FLE
Last Updated Date:	20210622
Shipped Date:	20180925
Received Date:	20181005
Manifest Status:	Corrected
Submission Type:	DataImage5Copy
Origin Type:	Service
Generator EPA ID:	CAS111111019
Generator Name:	Los Angeles City Of
Generator Location Street Number:	Not reported
Generator Location Street 1:	SHATTO PL & W 4TH ST
Generator Location Street 2:	Not reported
Generator Location City:	LOS ANGELES
Generator Location State:	CA
Generator Location Zip:	90020
Generator Mail Street Number:	Not reported
Generator Mail Street 1:	2714 Media Center Drive
Generator Mail Street 2:	Watershed Protection Division
Generator Mail City:	Los Angeles
Generator Mail Zip:	90065
Generator Mail State:	CA
Generator Contact Company Name:	Los Angeles City of
Designated Facility EPA ID:	UTD981552177
Designated Facility Name:	Clean Harbors Aragonite Llc

LOS ANGELES CITY OF (Continued) **1031517309**

Designated Facility Mail Street Number:	Not reported
Designated Facility Mail Street 1:	Not reported
Designated Facility Mail Street 2:	PO Box 1339
Designated Facility Mail City:	Grantsville
Designated Facility Mail Zip:	84029
Designated Facility Mail State:	UT
Designated Facility Location Street Number:	Not reported
Designated Facility Location Street 1:	11600 North Aptus Road
Designated Facility Location Street 2:	Not reported
Designated Facility Location City:	Grantsville
Designated Facility Location Zip:	84029
Designated Facility Location State:	UT
Designated Facility Contact Company Name:	Not reported
Manifest Residue Indicator:	N
Rejection Indicator:	N

Manifest Tracking Number:	011867784FLE
Last Updated Date:	20190909
Shipped Date:	20190807
Received Date:	20190812
Manifest Status:	Signed
Submission Type:	DataImage5Copy
Origin Type:	Service
Generator EPA ID:	CAS111111019
Generator Name:	Los Angeles City Of
Generator Location Street Number:	Not reported
Generator Location Street 1:	SHATTO PL & W 4TH ST
Generator Location Street 2:	Not reported
Generator Location City:	LOS ANGELES
Generator Location State:	CA
Generator Location Zip:	90020
Generator Mail Street Number:	Not reported
Generator Mail Street 1:	2714 Media Center Drive
Generator Mail Street 2:	Watershed Protection Division
Generator Mail City:	Los Angeles
Generator Mail Zip:	90065
Generator Mail State:	CA
Generator Contact Company Name:	Not reported
Designated Facility EPA ID:	UTD981552177
Designated Facility Name:	Clean Harbors Aragonite Llc
Designated Facility Mail Street Number:	Not reported
Designated Facility Mail Street 1:	Not reported
Designated Facility Mail Street 2:	PO Box 1339
Designated Facility Mail City:	Grantsville
Designated Facility Mail Zip:	84029
Designated Facility Mail State:	UT
Designated Facility Location Street Number:	Not reported
Designated Facility Location Street 1:	PO Box 1339
Designated Facility Location Street 2:	Not reported
Designated Facility Location City:	Grantsville
Designated Facility Location Zip:	84029
Designated Facility Location State:	UT
Designated Facility Contact Company Name:	Not reported
Manifest Residue Indicator:	N
Rejection Indicator:	N

Manifest Tracking Number:	011577059FLE

LOS ANGELES CITY OF (Continued) **1031517309**

Last Updated Date:	20181024
Shipped Date:	20180925
Received Date:	20180925
Manifest Status:	Signed
Submission Type:	DataImage5Copy
Origin Type:	Service
Generator EPA ID:	CAS111111019
Generator Name:	Los Angeles City Of
Generator Location Street Number:	Not reported
Generator Location Street 1:	SHATTO PL & W 4TH ST
Generator Location Street 2:	Not reported
Generator Location City:	LOS ANGELES
Generator Location State:	CA
Generator Location Zip:	90020
Generator Mail Street Number:	Not reported
Generator Mail Street 1:	2714 Media Center Drive
Generator Mail Street 2:	Watershed Protection Division
Generator Mail City:	Los Angeles
Generator Mail Zip:	90065
Generator Mail State:	CA
Generator Contact Company Name:	Not reported
Designated Facility EPA ID:	CAD044429835
Designated Facility Name:	Clean Harbors Wilmington Llc
Designated Facility Mail Street Number:	Not reported
Designated Facility Mail Street 1:	Not reported
Designated Facility Mail Street 2:	1737 East Denni Street
Designated Facility Mail City:	Wilmington
Designated Facility Mail Zip:	90744
Designated Facility Mail State:	CA
Designated Facility Location Street Number:	Not reported
Designated Facility Location Street 1:	1737 East Denni Street
Designated Facility Location Street 2:	Not reported
Designated Facility Location City:	Wilmington
Designated Facility Location Zip:	90744
Designated Facility Location State:	CA
Designated Facility Contact Company Name:	Not reported
Manifest Residue Indicator:	N
Rejection Indicator:	N

Manifest Tracking Number:	012828585FLE
Last Updated Date:	20210622
Shipped Date:	20190514
Received Date:	20190520
Manifest Status:	Corrected
Submission Type:	DataImage5Copy
Origin Type:	Service
Generator EPA ID:	CAS111111019
Generator Name:	Los Angeles City Of
Generator Location Street Number:	Not reported
Generator Location Street 1:	SHATTO PL & W 4TH ST
Generator Location Street 2:	Not reported
Generator Location City:	LOS ANGELES
Generator Location State:	CA
Generator Location Zip:	90020
Generator Mail Street Number:	Not reported
Generator Mail Street 1:	2714 Media Center Drive
Generator Mail Street 2:	Watershed Protection Division

LOS ANGELES CITY OF (Continued) **1031517309**

Generator Mail City:	Los Angeles
Generator Mail Zip:	90065
Generator Mail State:	CA
Generator Contact Company Name:	Los Angeles City of
Designated Facility EPA ID:	UTD981552177
Designated Facility Name:	Clean Harbors Aragonite Llc
Designated Facility Mail Street Number:	Not reported
Designated Facility Mail Street 1:	Not reported
Designated Facility Mail Street 2:	PO Box 1339
Designated Facility Mail City:	Grantsville
Designated Facility Mail Zip:	84029
Designated Facility Mail State:	UT
Designated Facility Location Street Number:	Not reported
Designated Facility Location Street 1:	11600 North Aptus Road
Designated Facility Location Street 2:	Not reported
Designated Facility Location City:	Grantsville
Designated Facility Location Zip:	84029
Designated Facility Location State:	UT
Designated Facility Contact Company Name:	Not reported
Manifest Residue Indicator:	N
Rejection Indicator:	N

Manifest Tracking Number:	012829047FLE
Last Updated Date:	20200124
Shipped Date:	20190514
Received Date:	20190514
Manifest Status:	Corrected
Submission Type:	DataImage5Copy
Origin Type:	Service
Generator EPA ID:	CAS111111019
Generator Name:	Los Angeles City Of
Generator Location Street Number:	Not reported
Generator Location Street 1:	SHATTO PL & W 4TH ST
Generator Location Street 2:	Not reported
Generator Location City:	LOS ANGELES
Generator Location State:	CA
Generator Location Zip:	90020
Generator Mail Street Number:	Not reported
Generator Mail Street 1:	2714 Media Center Drive
Generator Mail Street 2:	Watershed Protection Division
Generator Mail City:	Los Angeles
Generator Mail Zip:	90065
Generator Mail State:	CA
Generator Contact Company Name:	Not reported
Designated Facility EPA ID:	CAD044429835
Designated Facility Name:	Clean Harbors Wilmington Llc
Designated Facility Mail Street Number:	Not reported
Designated Facility Mail Street 1:	Not reported
Designated Facility Mail Street 2:	1737 East Denni Street
Designated Facility Mail City:	Wilmington
Designated Facility Mail Zip:	90744
Designated Facility Mail State:	CA
Designated Facility Location Street Number:	Not reported
Designated Facility Location Street 1:	1737 East Denni Street
Designated Facility Location Street 2:	Not reported
Designated Facility Location City:	Wilmington
Designated Facility Location Zip:	90744

LOS ANGELES CITY OF (Continued) **1031517309**

Designated Facility Location State: CA
Designated Facility Contact Company Name: Not reported
Manifest Residue Indicator: N
Rejection Indicator: N

Transporter:
Manifest Tracking Number: 012829047FLE
Transporter Line Number: 1
Transporter EPA ID: MAD039322250
Transporter Name: Clean Harbors Environmental Services, Inc.

Waste Line:
Manifest Tracking Number: 012829047FLE
Waste Line Number: 1
U.S. DOT Hazardous Indicator: Y
U.S. DOT ID Number: UN1950
U.S. DOT Description: Un1950, Waste Aerosols, Flammable, (Each Not Exceeding 1 L Capacity) (Each Not Exceeding 1 L Capacity), 2.1, None
Non-Hazardous Waste Description: Not reported
Number of Containers: 1
Container Type Code: DF
Container Type Description: Fiberboard or plastic drums, barrels, kegs
Waste Quantity: 25
Quantity Unit of Measure Code: P
Quantity Unit of Measure Description: Pounds
Waste Quantity, in Tons: 0.0125
Acute Waste Quantity, in Tons: 0
Non-Acute Waste Quantity, in Tons: 0.0125
Waste Quantity, in Kilograms: 11.337875
Acute Waste Quantity, in Kilograms: 0
Non-Acute Waste Quantity, in Kilorgrams: 11.337875
Management Method Code: H141
Management Method Description: STORAGE, BULKING AND/OR TRANSFER OFF SITE
Waste Residue Indicator: N
Quantity Discrepancy Indicator: N
Waste Type Discrepancy Indicator: N
Waste Density: Not reported
Waste Density Unit of Measure Code: Not reported
Waste Density Unit of Measure Description: Not reported
Form Code: Not reported
Form Code Description: Not reported
Source Code: Not reported
Source Code Description: Not reported
Waste Minimization Code: Not reported
Waste Minimization Code Description: Not reported
Consent Number: Not reported
EPA Waste Indicator: Y
Federal Waste Codes: D001
Quantity Haz Kg: 11.337875
Quantity Haz Tons: 0.0125
Quantity Non Haz Kg: 0
Quantity Non Haz Tons: 0
State Waste Codes: CA-331

O150 **LSD CITY OF LOS ANGELES BUREAU OF SANITATION** **E MANIFEST** **1031525786**
NW **SHATTO PL AND W 4TH ST** **N/A**
1/8-1/4 **LOS ANGELES, CA 90020**
0.189 mi.
997 ft. **Site 14 of 24 in cluster O**

Relative:
Lower

Actual:
241 ft.

E MANIFEST:

Manifest Tracking Number:	014536301FLE
Last Updated Date:	20210104
Shipped Date:	20201210
Received Date:	20201215
Manifest Status:	Signed
Submission Type:	DataImage5Copy
Origin Type:	Service
Generator EPA ID:	CAS111111019
Generator Name:	Lsd City Of Los Angeles Bureau Of Sanitation
Generator Location Street Number:	Not reported
Generator Location Street 1:	SHATTO PL AND W 4TH ST
Generator Location Street 2:	Not reported
Generator Location City:	LOS ANGELES
Generator Location State:	CA
Generator Location Zip:	90020
Generator Mail Street Number:	Not reported
Generator Mail Street 1:	Livability Services Division, 2649 E. Washington B
Generator Mail Street 2:	Not reported
Generator Mail City:	Los Angeles
Generator Mail Zip:	90023
Generator Mail State:	CA
Generator Contact Company Name:	LSD City of Los Angeles Bureau of Sanitation
Designated Facility EPA ID:	CAD044429835
Designated Facility Name:	Clean Harbors Wilmington Llc
Designated Facility Mail Street Number:	Not reported
Designated Facility Mail Street 1:	Not reported
Designated Facility Mail Street 2:	1737 East Denni Street
Designated Facility Mail City:	Wilmington
Designated Facility Mail Zip:	90744
Designated Facility Mail State:	CA
Designated Facility Location Street Number:	Not reported
Designated Facility Location Street 1:	1737 East Denni Street
Designated Facility Location Street 2:	Not reported
Designated Facility Location City:	Wilmington
Designated Facility Location Zip:	90744
Designated Facility Location State:	CA
Designated Facility Contact Company Name:	Not reported
Manifest Residue Indicator:	N
Rejection Indicator:	N

Manifest Tracking Number:	012829421FLE
Last Updated Date:	20210623
Shipped Date:	20201210
Received Date:	20201217
Manifest Status:	Corrected
Submission Type:	DataImage5Copy
Origin Type:	Service
Generator EPA ID:	CAS111111019
Generator Name:	Lsd City Of Los Angeles Bureau Of Sanitation
Generator Location Street Number:	Not reported
Generator Location Street 1:	SHATTO PL AND W 4TH ST
Generator Location Street 2:	Not reported

LSD CITY OF LOS ANGELES BUREAU OF SANITATION (Continued) **1031525786**

Generator Location City:	LOS ANGELES
Generator Location State:	CA
Generator Location Zip:	90020
Generator Mail Street Number:	Not reported
Generator Mail Street 1:	Livability Services Division, 2649 E. Washington B
Generator Mail Street 2:	Not reported
Generator Mail City:	Los Angeles
Generator Mail Zip:	90023
Generator Mail State:	CA
Generator Contact Company Name:	LSD City of Los Angeles Bureau of Sanitation
Designated Facility EPA ID:	UTD981552177
Designated Facility Name:	Clean Harbors Aragonite Llc
Designated Facility Mail Street Number:	Not reported
Designated Facility Mail Street 1:	Not reported
Designated Facility Mail Street 2:	PO Box 1339
Designated Facility Mail City:	Grantsville
Designated Facility Mail Zip:	84029
Designated Facility Mail State:	UT
Designated Facility Location Street Number:	Not reported
Designated Facility Location Street 1:	11600 North Aptus Road
Designated Facility Location Street 2:	Not reported
Designated Facility Location City:	Grantsville
Designated Facility Location Zip:	84029
Designated Facility Location State:	UT
Designated Facility Contact Company Name:	Not reported
Manifest Residue Indicator:	N
Rejection Indicator:	N

Transporter:

Manifest Tracking Number:	012829421FLE
Transporter Line Number:	1
Transporter EPA ID:	MAD039322250
Transporter Name:	Clean Harbors Environmental Services, Inc.

Manifest Tracking Number:	012829421FLE
Transporter Line Number:	2
Transporter EPA ID:	MOD095038998
Transporter Name:	Tri State Motor Transit

Waste Line:

Manifest Tracking Number:	012829421FLE
Waste Line Number:	1
U.S. DOT Hazardous Indicator:	Y
U.S. DOT ID Number:	UN3291
U.S. DOT Description:	Un3291, Regulated Medical Waste, N.O.S. (Sharps), 6.2, Pg Ii
Non-Hazardous Waste Description:	Not reported
Number of Containers:	1
Container Type Code:	DF
Container Type Description:	Fiberboard or plastic drums, barrels, kegs
Waste Quantity:	10
Quantity Unit of Measure Code:	P
Quantity Unit of Measure Description:	Pounds
Waste Quantity, in Tons:	0.005
Acute Waste Quantity, in Tons:	0
Non-Acute Waste Quantity, in Tons:	0.005
Waste Quantity, in Kilograms:	4.53515

LSD CITY OF LOS ANGELES BUREAU OF SANITATION (Continued) **1031525786**

Acute Waste Quantity, in Kilograms:	0
Non-Acute Waste Quantity, in Kilorgrams:	4.53515
Management Method Code:	H040
Management Method Description:	INCINERATION
Waste Residue Indicator:	N
Quantity Discrepancy Indicator:	N
Waste Type Discrepancy Indicator:	N
Waste Density:	Not reported
Waste Density Unit of Measure Code:	Not reported
Waste Density Unit of Measure Description:	Not reported
Form Code:	Not reported
Form Code Description:	Not reported
Source Code:	Not reported
Source Code Description:	Not reported
Waste Minimization Code:	Not reported
Waste Minimization Code Description:	Not reported
Consent Number:	Not reported
EPA Waste Indicator:	N
Federal Waste Codes:	Not reported
Quantity Haz Kg:	0
Quantity Haz Tons:	0
Quantity Non Haz Kg:	4.53515
Quantity Non Haz Tons:	0.005
State Waste Codes:	CA-322

Manifest Tracking Number:	012829421FLE
Waste Line Number:	2
U.S. DOT Hazardous Indicator:	N
U.S. DOT ID Number:	Not reported
U.S. DOT Description:	Not reported
Non-Hazardous Waste Description:	None, Non-Rcra Hazardous Waste, Solids, N/A, None
Number of Containers:	3
Container Type Code:	DF
Container Type Description:	Fiberboard or plastic drums, barrels, kegs
Waste Quantity:	70
Quantity Unit of Measure Code:	P
Quantity Unit of Measure Description:	Pounds
Waste Quantity, in Tons:	0.035
Acute Waste Quantity, in Tons:	0
Non-Acute Waste Quantity, in Tons:	0.035
Waste Quantity, in Kilograms:	31.746052
Acute Waste Quantity, in Kilograms:	0
Non-Acute Waste Quantity, in Kilorgrams:	31.746052
Management Method Code:	H040
Management Method Description:	INCINERATION
Waste Residue Indicator:	N
Quantity Discrepancy Indicator:	N
Waste Type Discrepancy Indicator:	N
Waste Density:	Not reported
Waste Density Unit of Measure Code:	Not reported
Waste Density Unit of Measure Description:	Not reported
Form Code:	Not reported
Form Code Description:	Not reported
Source Code:	Not reported
Source Code Description:	Not reported
Waste Minimization Code:	Not reported
Waste Minimization Code Description:	Not reported

LSD CITY OF LOS ANGELES BUREAU OF SANITATION (Continued) **1031525786**

Consent Number:	Not reported
EPA Waste Indicator:	N
Federal Waste Codes:	Not reported
Quantity Haz Kg:	0
Quantity Haz Tons:	0
Quantity Non Haz Kg:	31.746052
Quantity Non Haz Tons:	0.035
State Waste Codes:	CA-322, CA-352, CA-531

O151 **LSD CITY OF LOS ANGELES BUREAU OF SANITATION** **E MANIFEST** **1031526171**
NW **W 4TH ST & SHATTO PL** **N/A**
1/8-1/4 **LOS ANGELES, CA 90020**
0.189 mi.
997 ft. **Site 15 of 24 in cluster O**

Relative: **Lower**

Actual: **241 ft.**

E MANIFEST:

Manifest Tracking Number:	015441013FLE
Last Updated Date:	20201230
Shipped Date:	20201203
Received Date:	20201208
Manifest Status:	Signed
Submission Type:	DataImage5Copy
Origin Type:	Service
Generator EPA ID:	CAS111111019
Generator Name:	Lsd City Of Los Angeles Bureau Of Sanitation
Generator Location Street Number:	Not reported
Generator Location Street 1:	W 4TH ST & SHATTO PL
Generator Location Street 2:	Not reported
Generator Location City:	LOS ANGELES
Generator Location State:	CA
Generator Location Zip:	90020
Generator Mail Street Number:	Not reported
Generator Mail Street 1:	Livability Services Division, 2649 E. Washington B
Generator Mail Street 2:	Not reported
Generator Mail City:	Los Angeles
Generator Mail Zip:	90023
Generator Mail State:	CA
Generator Contact Company Name:	LSD City of Los Angeles Bureau of Sanitation
Designated Facility EPA ID:	CAD044429835
Designated Facility Name:	Clean Harbors Wilmington Llc
Designated Facility Mail Street Number:	Not reported
Designated Facility Mail Street 1:	Not reported
Designated Facility Mail Street 2:	1737 East Denni Street
Designated Facility Mail City:	Wilmington
Designated Facility Mail Zip:	90744
Designated Facility Mail State:	CA
Designated Facility Location Street Number:	Not reported
Designated Facility Location Street 1:	1737 East Denni Street
Designated Facility Location Street 2:	Not reported
Designated Facility Location City:	Wilmington
Designated Facility Location Zip:	90744
Designated Facility Location State:	CA
Designated Facility Contact Company Name:	Not reported
Manifest Residue Indicator:	N
Rejection Indicator:	N

Manifest Tracking Number:	015441184FLE
Last Updated Date:	20210106

LSD CITY OF LOS ANGELES BUREAU OF SANITATION (Continued) **1031526171**

Shipped Date:	20201203
Received Date:	20201217
Manifest Status:	Signed
Submission Type:	DataImage5Copy
Origin Type:	Service
Generator EPA ID:	CAS111111019
Generator Name:	Lsd City Of Los Angeles Bureau Of Sanitation
Generator Location Street Number:	Not reported
Generator Location Street 1:	W 4TH ST & SHATTO PL
Generator Location Street 2:	Not reported
Generator Location City:	LOS ANGELES
Generator Location State:	CA
Generator Location Zip:	90020
Generator Mail Street Number:	Not reported
Generator Mail Street 1:	Livability Services Division, 2649 E. Washington B
Generator Mail Street 2:	Not reported
Generator Mail City:	Los Angeles
Generator Mail Zip:	90023
Generator Mail State:	CA
Generator Contact Company Name:	LSD City of Los Angeles Bureau of Sanitation
Designated Facility EPA ID:	UTD981552177
Designated Facility Name:	Clean Harbors Aragonite Llc
Designated Facility Mail Street Number:	Not reported
Designated Facility Mail Street 1:	Not reported
Designated Facility Mail Street 2:	PO Box 1339
Designated Facility Mail City:	Grantsville
Designated Facility Mail Zip:	84029
Designated Facility Mail State:	UT
Designated Facility Location Street Number:	Not reported
Designated Facility Location Street 1:	11600 North Aptus Road
Designated Facility Location Street 2:	Not reported
Designated Facility Location City:	Grantsville
Designated Facility Location Zip:	84029
Designated Facility Location State:	UT
Designated Facility Contact Company Name:	Not reported
Manifest Residue Indicator:	N
Rejection Indicator:	N

Transporter:

Manifest Tracking Number:	015441184FLE
Transporter Line Number:	1
Transporter EPA ID:	MAD039322250
Transporter Name:	Clean Harbors Environmental Services, Inc.
Manifest Tracking Number:	015441184FLE
Transporter Line Number:	2
Transporter EPA ID:	MOD095038998
Transporter Name:	Tri State Motor Transit
Manifest Tracking Number:	015441184FLE
Transporter Line Number:	3
Transporter EPA ID:	MOD095038998
Transporter Name:	Tri State Motor Transit

Waste Line:

Manifest Tracking Number:	015441184FLE

LSD CITY OF LOS ANGELES BUREAU OF SANITATION (Continued) **1031526171**

Waste Line Number:	1
U.S. DOT Hazardous Indicator:	N
U.S. DOT ID Number:	Not reported
U.S. DOT Description:	Not reported
Non-Hazardous Waste Description:	None, Non-Rcra Hazardous Waste, Solids, N/A, None
Number of Containers:	3
Container Type Code:	DF
Container Type Description:	Fiberboard or plastic drums, barrels, kegs
Waste Quantity:	45
Quantity Unit of Measure Code:	P
Quantity Unit of Measure Description:	Pounds
Waste Quantity, in Tons:	0.0225
Acute Waste Quantity, in Tons:	0
Non-Acute Waste Quantity, in Tons:	0.0225
Waste Quantity, in Kilograms:	20.408176
Acute Waste Quantity, in Kilograms:	0
Non-Acute Waste Quantity, in Kilorgrams:	20.408176
Management Method Code:	H040
Management Method Description:	INCINERATION
Waste Residue Indicator:	N
Quantity Discrepancy Indicator:	N
Waste Type Discrepancy Indicator:	N
Waste Density:	Not reported
Waste Density Unit of Measure Code:	Not reported
Waste Density Unit of Measure Description:	Not reported
Form Code:	Not reported
Form Code Description:	Not reported
Source Code:	Not reported
Source Code Description:	Not reported
Waste Minimization Code:	Not reported
Waste Minimization Code Description:	Not reported
Consent Number:	Not reported
EPA Waste Indicator:	N
Federal Waste Codes:	Not reported
Quantity Haz Kg:	0
Quantity Haz Tons:	0
Quantity Non Haz Kg:	20.408176
Quantity Non Haz Tons:	0.0225
State Waste Codes:	CA-322, CA-352, CA-531

O152 **LOS ANGELES CITY OF** **E MANIFEST** **1031517310**
NW **SHATTO PL. & W 4TH ST.** **N/A**
1/8-1/4 **LOS ANGELES, CA 90020**
0.189 mi.
997 ft. **Site 16 of 24 in cluster O**

Relative: **Lower**

Actual: **241 ft.**

E MANIFEST:

Manifest Tracking Number:	012591210FLE
Last Updated Date:	20190130
Shipped Date:	20190103
Received Date:	20190103
Manifest Status:	Signed
Submission Type:	DataImage5Copy
Origin Type:	Service
Generator EPA ID:	CAS111111019
Generator Name:	Los Angeles City Of
Generator Location Street Number:	Not reported
Generator Location Street 1:	SHATTO PL. & W 4TH ST.

LOS ANGELES CITY OF (Continued) **1031517310**

Generator Location Street 2:	Not reported
Generator Location City:	LOS ANGELES
Generator Location State:	CA
Generator Location Zip:	90020
Generator Mail Street Number:	Not reported
Generator Mail Street 1:	2714 Media Center Drive
Generator Mail Street 2:	Watershed Protection Division
Generator Mail City:	Los Angeles
Generator Mail Zip:	90065
Generator Mail State:	CA
Generator Contact Company Name:	Not reported
Designated Facility EPA ID:	CAD044429835
Designated Facility Name:	Clean Harbors Wilmington Llc
Designated Facility Mail Street Number:	Not reported
Designated Facility Mail Street 1:	Not reported
Designated Facility Mail Street 2:	1737 East Denni Street
Designated Facility Mail City:	Wilmington
Designated Facility Mail Zip:	90744
Designated Facility Mail State:	CA
Designated Facility Location Street Number:	Not reported
Designated Facility Location Street 1:	1737 East Denni Street
Designated Facility Location Street 2:	Not reported
Designated Facility Location City:	Wilmington
Designated Facility Location Zip:	90744
Designated Facility Location State:	CA
Designated Facility Contact Company Name:	Not reported
Manifest Residue Indicator:	N
Rejection Indicator:	N

Transporter:

Manifest Tracking Number:	012591210FLE
Transporter Line Number:	1
Transporter EPA ID:	MAD039322250
Transporter Name:	Clean Harbors Environmental Services, Inc.

Waste Line:

Manifest Tracking Number:	012591210FLE
Waste Line Number:	1
U.S. DOT Hazardous Indicator:	Y
U.S. DOT ID Number:	UN1950
U.S. DOT Description:	Un1950, Waste Aerosols, Flammable, (Each Not Exceeding 1 L Capacity) (Each Not Exceeding 1 L Capacity), 2.1, None
Non-Hazardous Waste Description:	Not reported
Number of Containers:	1
Container Type Code:	DF
Container Type Description:	Fiberboard or plastic drums, barrels, kegs
Waste Quantity:	35
Quantity Unit of Measure Code:	P
Quantity Unit of Measure Description:	Pounds
Waste Quantity, in Tons:	0.0175
Acute Waste Quantity, in Tons:	0
Non-Acute Waste Quantity, in Tons:	0.0175
Waste Quantity, in Kilograms:	15.873026
Acute Waste Quantity, in Kilograms:	0
Non-Acute Waste Quantity, in Kilorgrams:	15.873026
Management Method Code:	H141

LOS ANGELES CITY OF (Continued) **1031517310**

Management Method Description:	STORAGE, BULKING AND/OR TRANSFER OFF SITE
Waste Residue Indicator:	N
Quantity Discrepancy Indicator:	N
Waste Type Discrepancy Indicator:	N
Waste Density:	Not reported
Waste Density Unit of Measure Code:	Not reported
Waste Density Unit of Measure Description:	Not reported
Form Code:	Not reported
Form Code Description:	Not reported
Source Code:	Not reported
Source Code Description:	Not reported
Waste Minimization Code:	Not reported
Waste Minimization Code Description:	Not reported
Consent Number:	Not reported
EPA Waste Indicator:	Y
Federal Waste Codes:	D001
Quantity Haz Kg:	15.873026
Quantity Haz Tons:	0.0175
Quantity Non Haz Kg:	0
Quantity Non Haz Tons:	0
State Waste Codes:	CA-331

O153 **LSD CITY OF LOS ANGELES BUREAU OF SANITATION** **E MANIFEST** **1031525787**
NW **SHATTO PLACE AND WEST 4TH ST** **N/A**
1/8-1/4 **LOS ANGELES, CA 90020**
0.189 mi.
997 ft. **Site 17 of 24 in cluster O**

Relative: **Lower**

Actual: **241 ft.**

E MANIFEST:

Manifest Tracking Number:	014535440FLE
Last Updated Date:	20200611
Shipped Date:	20200520
Received Date:	20200520
Manifest Status:	Signed
Submission Type:	DataImage5Copy
Origin Type:	Service
Generator EPA ID:	CAS111111019
Generator Name:	Lsd City Of Los Angeles Bureau Of Sanitation
Generator Location Street Number:	Not reported
Generator Location Street 1:	SHATTO PLACE AND WEST 4TH ST
Generator Location Street 2:	Not reported
Generator Location City:	LOS ANGELES
Generator Location State:	CA
Generator Location Zip:	90020
Generator Mail Street Number:	Not reported
Generator Mail Street 1:	Livability Services Division, 2469 E. Washington B
Generator Mail Street 2:	Not reported
Generator Mail City:	Los Angeles
Generator Mail Zip:	90023
Generator Mail State:	CA
Generator Contact Company Name:	LSD City of Los Angeles Bureau of Sanitation
Designated Facility EPA ID:	CAD044429835
Designated Facility Name:	Clean Harbors Wilmington Llc
Designated Facility Mail Street Number:	Not reported
Designated Facility Mail Street 1:	Not reported
Designated Facility Mail Street 2:	1737 East Denni Street
Designated Facility Mail City:	Wilmington
Designated Facility Mail Zip:	90744

LSD CITY OF LOS ANGELES BUREAU OF SANITATION (Continued) **1031525787**

Designated Facility Mail State:	CA
Designated Facility Location Street Number:	Not reported
Designated Facility Location Street 1:	1737 East Denni Street
Designated Facility Location Street 2:	Not reported
Designated Facility Location City:	Wilmington
Designated Facility Location Zip:	90744
Designated Facility Location State:	CA
Designated Facility Contact Company Name:	Not reported
Manifest Residue Indicator:	N
Rejection Indicator:	N

Manifest Tracking Number:	014549553FLE
Last Updated Date:	20210622
Shipped Date:	20200617
Received Date:	20200623
Manifest Status:	Corrected
Submission Type:	DataImage5Copy
Origin Type:	Service
Generator EPA ID:	CAS111111019
Generator Name:	Lsd City Of Los Angeles Bureau Of Sanitation
Generator Location Street Number:	Not reported
Generator Location Street 1:	SHATTO PLACE AND WEST 4TH ST
Generator Location Street 2:	Not reported
Generator Location City:	LOS ANGELES
Generator Location State:	CA
Generator Location Zip:	90020
Generator Mail Street Number:	Not reported
Generator Mail Street 1:	Livability Services Division, 2649 E. Washington B
Generator Mail Street 2:	Not reported
Generator Mail City:	Los Angeles
Generator Mail Zip:	90023
Generator Mail State:	CA
Generator Contact Company Name:	LSD City of Los Angeles Bureau of Sanitation
Designated Facility EPA ID:	UTD981552177
Designated Facility Name:	Clean Harbors Aragonite Llc
Designated Facility Mail Street Number:	Not reported
Designated Facility Mail Street 1:	Not reported
Designated Facility Mail Street 2:	PO Box 1339
Designated Facility Mail City:	Grantsville
Designated Facility Mail Zip:	84029
Designated Facility Mail State:	UT
Designated Facility Location Street Number:	Not reported
Designated Facility Location Street 1:	11600 North Aptus Road
Designated Facility Location Street 2:	Not reported
Designated Facility Location City:	Grantsville
Designated Facility Location Zip:	84029
Designated Facility Location State:	UT
Designated Facility Contact Company Name:	Not reported
Manifest Residue Indicator:	N
Rejection Indicator:	N

Manifest Tracking Number:	014556558FLE
Last Updated Date:	20200708
Shipped Date:	20200617
Received Date:	20200617
Manifest Status:	Signed
Submission Type:	DataImage5Copy

LSD CITY OF LOS ANGELES BUREAU OF SANITATION (Continued) **1031525787**

Origin Type:	Service
Generator EPA ID:	CAS111111019
Generator Name:	Lsd City Of Los Angeles Bureau Of Sanitation
Generator Location Street Number:	Not reported
Generator Location Street 1:	SHATTO PLACE AND WEST 4TH ST
Generator Location Street 2:	Not reported
Generator Location City:	LOS ANGELES
Generator Location State:	CA
Generator Location Zip:	90020
Generator Mail Street Number:	Not reported
Generator Mail Street 1:	Livability Services Division, 2469 E. Washington B
Generator Mail Street 2:	Not reported
Generator Mail City:	Los Angeles
Generator Mail Zip:	90023
Generator Mail State:	CA
Generator Contact Company Name:	LSD City of Los Angeles Bureau of Sanitation
Designated Facility EPA ID:	CAD044429835
Designated Facility Name:	Clean Harbors Wilmington Llc
Designated Facility Mail Street Number:	Not reported
Designated Facility Mail Street 1:	Not reported
Designated Facility Mail Street 2:	1737 East Denni Street
Designated Facility Mail City:	Wilmington
Designated Facility Mail Zip:	90744
Designated Facility Mail State:	CA
Designated Facility Location Street Number:	Not reported
Designated Facility Location Street 1:	1737 East Denni Street
Designated Facility Location Street 2:	Not reported
Designated Facility Location City:	Wilmington
Designated Facility Location Zip:	90744
Designated Facility Location State:	CA
Designated Facility Contact Company Name:	Not reported
Manifest Residue Indicator:	N
Rejection Indicator:	N
Manifest Tracking Number:	014551272FLE
Last Updated Date:	20210622
Shipped Date:	20200520
Received Date:	20200526
Manifest Status:	Corrected
Submission Type:	DataImage5Copy
Origin Type:	Service
Generator EPA ID:	CAS111111019
Generator Name:	Lsd City Of Los Angeles Bureau Of Sanitation
Generator Location Street Number:	Not reported
Generator Location Street 1:	SHATTO PLACE AND WEST 4TH ST
Generator Location Street 2:	Not reported
Generator Location City:	LOS ANGELES
Generator Location State:	CA
Generator Location Zip:	90020
Generator Mail Street Number:	Not reported
Generator Mail Street 1:	Livability Services Division, 2649 E. Washington B
Generator Mail Street 2:	Not reported
Generator Mail City:	Los Angeles
Generator Mail Zip:	90023
Generator Mail State:	CA
Generator Contact Company Name:	LSD City of Los Angeles Bureau of Sanitation
Designated Facility EPA ID:	UTD981552177

LSD CITY OF LOS ANGELES BUREAU OF SANITATION (Continued) **1031525787**

Designated Facility Name: Clean Harbors Aragonite Llc
Designated Facility Mail Street Number: Not reported
Designated Facility Mail Street 1: Not reported
Designated Facility Mail Street 2: PO Box 1339
Designated Facility Mail City: Grantsville
Designated Facility Mail Zip: 84029
Designated Facility Mail State: UT
Designated Facility Location Street Number: Not reported
Designated Facility Location Street 1: 11600 North Aptus Road
Designated Facility Location Street 2: Not reported
Designated Facility Location City: Grantsville
Designated Facility Location Zip: 84029
Designated Facility Location State: UT
Designated Facility Contact Company Name: Not reported
Manifest Residue Indicator: N
Rejection Indicator: N

Transporter:
Manifest Tracking Number: 014551272FLE
Transporter Line Number: 1
Transporter EPA ID: MAD039322250
Transporter Name: Clean Harbors Environmental Services, Inc.

Manifest Tracking Number: 014551272FLE
Transporter Line Number: 2
Transporter EPA ID: OKR000031492
Transporter Name: Basin Transportation

Manifest Tracking Number: 014551272FLE
Transporter Line Number: 3
Transporter EPA ID: OKR000031492
Transporter Name: Basin Transportation

Waste Line:
Manifest Tracking Number: 014551272FLE
Waste Line Number: 1
U.S. DOT Hazardous Indicator: Y
U.S. DOT ID Number: UN3291
U.S. DOT Description: Un3291, Regulated Medical Waste, N.O.S. (Sharps), 6.2, Pg Ii
Non-Hazardous Waste Description: Not reported
Number of Containers: 1
Container Type Code: DF
Container Type Description: Fiberboard or plastic drums, barrels, kegs
Waste Quantity: 15
Quantity Unit of Measure Code: P
Quantity Unit of Measure Description: Pounds
Waste Quantity, in Tons: 0.0075
Acute Waste Quantity, in Tons: 0
Non-Acute Waste Quantity, in Tons: 0.0075
Waste Quantity, in Kilograms: 6.802725
Acute Waste Quantity, in Kilograms: 0
Non-Acute Waste Quantity, in Kilorgrams: 6.802725
Management Method Code: H040
Management Method Description: INCINERATION
Waste Residue Indicator: N
Quantity Discrepancy Indicator: N

LSD CITY OF LOS ANGELES BUREAU OF SANITATION (Continued) **1031525787**

Waste Type Discrepancy Indicator:	N
Waste Density:	Not reported
Waste Density Unit of Measure Code:	Not reported
Waste Density Unit of Measure Description:	Not reported
Form Code:	Not reported
Form Code Description:	Not reported
Source Code:	Not reported
Source Code Description:	Not reported
Waste Minimization Code:	Not reported
Waste Minimization Code Description:	Not reported
Consent Number:	Not reported
EPA Waste Indicator:	N
Federal Waste Codes:	Not reported
Quantity Haz Kg:	0
Quantity Haz Tons:	0
Quantity Non Haz Kg:	6.802725
Quantity Non Haz Tons:	0.0075
State Waste Codes:	CA-322

Manifest Tracking Number:	014551272FLE
Waste Line Number:	2
U.S. DOT Hazardous Indicator:	N
U.S. DOT ID Number:	Not reported
U.S. DOT Description:	Not reported
Non-Hazardous Waste Description:	None, Non-Rcra Hazardous Waste, Solids, N/A, None
Number of Containers:	1
Container Type Code:	DF
Container Type Description:	Fiberboard or plastic drums, barrels, kegs
Waste Quantity:	55
Quantity Unit of Measure Code:	P
Quantity Unit of Measure Description:	Pounds
Waste Quantity, in Tons:	0.0275
Acute Waste Quantity, in Tons:	0
Non-Acute Waste Quantity, in Tons:	0.0275
Waste Quantity, in Kilograms:	24.943325
Acute Waste Quantity, in Kilograms:	0
Non-Acute Waste Quantity, in Kilorgrams:	24.943325
Management Method Code:	H040
Management Method Description:	INCINERATION
Waste Residue Indicator:	N
Quantity Discrepancy Indicator:	N
Waste Type Discrepancy Indicator:	N
Waste Density:	Not reported
Waste Density Unit of Measure Code:	Not reported
Waste Density Unit of Measure Description:	Not reported
Form Code:	Not reported
Form Code Description:	Not reported
Source Code:	Not reported
Source Code Description:	Not reported
Waste Minimization Code:	Not reported
Waste Minimization Code Description:	Not reported
Consent Number:	Not reported
EPA Waste Indicator:	N
Federal Waste Codes:	Not reported
Quantity Haz Kg:	0
Quantity Haz Tons:	0
Quantity Non Haz Kg:	24.943325

LSD CITY OF LOS ANGELES BUREAU OF SANITATION (Continued) **1031525787**

Quantity Non Haz Tons:	0.0275
State Waste Codes:	CA-322, CA-352, CA-531

O154 **LSD CITY OF LOS ANGELES BUREAU OF SANITATION** **E MANIFEST** **1031525779**
NW **SHATTO & 4TH ST** **N/A**
1/8-1/4 **LOS ANGELES, CA 90020**
0.189 mi.
997 ft. **Site 18 of 24 in cluster O**

Relative:
Lower

Actual:
241 ft.

E MANIFEST:

Manifest Tracking Number:	014180953FLE
Last Updated Date:	20200420
Shipped Date:	20200331
Received Date:	20200331
Manifest Status:	Signed
Submission Type:	DataImage5Copy
Origin Type:	Service
Generator EPA ID:	CAS111111019
Generator Name:	Lsd City Of Los Angeles Bureau Of Sanitation
Generator Location Street Number:	Not reported
Generator Location Street 1:	SHATTO & 4TH ST
Generator Location Street 2:	Not reported
Generator Location City:	LOS ANGELES
Generator Location State:	CA
Generator Location Zip:	90020
Generator Mail Street Number:	Not reported
Generator Mail Street 1:	Livability Services Division, 2469 E. Washington B
Generator Mail Street 2:	Not reported
Generator Mail City:	Los Angeles
Generator Mail Zip:	90023
Generator Mail State:	CA
Generator Contact Company Name:	LSD City of Los Angeles Bureau of Sanitation
Designated Facility EPA ID:	CAD044429835
Designated Facility Name:	Clean Harbors Wilmington Llc
Designated Facility Mail Street Number:	Not reported
Designated Facility Mail Street 1:	Not reported
Designated Facility Mail Street 2:	1737 East Denni Street
Designated Facility Mail City:	Wilmington
Designated Facility Mail Zip:	90744
Designated Facility Mail State:	CA
Designated Facility Location Street Number:	Not reported
Designated Facility Location Street 1:	1737 East Denni Street
Designated Facility Location Street 2:	Not reported
Designated Facility Location City:	Wilmington
Designated Facility Location Zip:	90744
Designated Facility Location State:	CA
Designated Facility Contact Company Name:	Not reported
Manifest Residue Indicator:	N
Rejection Indicator:	N

Manifest Tracking Number:	012829405FLE
Last Updated Date:	20210622
Shipped Date:	20200331
Received Date:	20200406
Manifest Status:	Corrected
Submission Type:	DataImage5Copy
Origin Type:	Service
Generator EPA ID:	CAS111111019

LSD CITY OF LOS ANGELES BUREAU OF SANITATION (Continued) **1031525779**

Generator Name:	Lsd City Of Los Angeles Bureau Of Sanitation
Generator Location Street Number:	Not reported
Generator Location Street 1:	SHATTO & 4TH ST
Generator Location Street 2:	Not reported
Generator Location City:	LOS ANGELES
Generator Location State:	CA
Generator Location Zip:	90020
Generator Mail Street Number:	Not reported
Generator Mail Street 1:	Livability Services Division, 2649 E. Washington B
Generator Mail Street 2:	Not reported
Generator Mail City:	Los Angeles
Generator Mail Zip:	90023
Generator Mail State:	CA
Generator Contact Company Name:	LSD City of Los Angeles Bureau of Sanitation
Designated Facility EPA ID:	UTD981552177
Designated Facility Name:	Clean Harbors Aragonite Llc
Designated Facility Mail Street Number:	Not reported
Designated Facility Mail Street 1:	Not reported
Designated Facility Mail Street 2:	PO Box 1339
Designated Facility Mail City:	Grantsville
Designated Facility Mail Zip:	84029
Designated Facility Mail State:	UT
Designated Facility Location Street Number:	Not reported
Designated Facility Location Street 1:	11600 North Aptus Road
Designated Facility Location Street 2:	Not reported
Designated Facility Location City:	Grantsville
Designated Facility Location Zip:	84029
Designated Facility Location State:	UT
Designated Facility Contact Company Name:	Not reported
Manifest Residue Indicator:	N
Rejection Indicator:	N

Transporter:

Manifest Tracking Number:	012829405FLE
Transporter Line Number:	1
Transporter EPA ID:	MAD039322250
Transporter Name:	Clean Harbors Environmental Services, Inc.
Manifest Tracking Number:	012829405FLE
Transporter Line Number:	2
Transporter EPA ID:	MOD095038998
Transporter Name:	Tri State Motor Transit
Manifest Tracking Number:	012829405FLE
Transporter Line Number:	3
Transporter EPA ID:	MOD095038998
Transporter Name:	Tri State Motor Transit

Waste Line:

Manifest Tracking Number:	012829405FLE
Waste Line Number:	1
U.S. DOT Hazardous Indicator:	N
U.S. DOT ID Number:	Not reported
U.S. DOT Description:	Not reported
Non-Hazardous Waste Description:	None, Non-Rcra Hazardous Waste, Solids, N/A, None
Number of Containers:	2

LSD CITY OF LOS ANGELES BUREAU OF SANITATION (Continued) **1031525779**

Container Type Code:	DF
Container Type Description:	Fiberboard or plastic drums, barrels, kegs
Waste Quantity:	50
Quantity Unit of Measure Code:	P
Quantity Unit of Measure Description:	Pounds
Waste Quantity, in Tons:	0.025
Acute Waste Quantity, in Tons:	0
Non-Acute Waste Quantity, in Tons:	0.025
Waste Quantity, in Kilograms:	22.67575
Acute Waste Quantity, in Kilograms:	0
Non-Acute Waste Quantity, in Kilorgrams:	22.67575
Management Method Code:	H040
Management Method Description:	INCINERATION
Waste Residue Indicator:	N
Quantity Discrepancy Indicator:	N
Waste Type Discrepancy Indicator:	N
Waste Density:	Not reported
Waste Density Unit of Measure Code:	Not reported
Waste Density Unit of Measure Description:	Not reported
Form Code:	Not reported
Form Code Description:	Not reported
Source Code:	Not reported
Source Code Description:	Not reported
Waste Minimization Code:	Not reported
Waste Minimization Code Description:	Not reported
Consent Number:	Not reported
EPA Waste Indicator:	N
Federal Waste Codes:	Not reported
Quantity Haz Kg:	0
Quantity Haz Tons:	0
Quantity Non Haz Kg:	22.67575
Quantity Non Haz Tons:	0.025
State Waste Codes:	CA-322, CA-352, CA-531

O155 **LSD CITY OF LOS ANGELES BUREAU OF SANITATION** **E MANIFEST** **1031525785**
NW **SHATTO PL AND 4TH ST** **N/A**
1/8-1/4 **LOS ANGELES, CA 90020**
0.189 mi.
997 ft. **Site 19 of 24 in cluster O**

Relative: E MANIFEST:
Lower

Actual:
241 ft.

Manifest Tracking Number:	015255905FLE
Last Updated Date:	20210622
Shipped Date:	20200910
Received Date:	20201014
Manifest Status:	Corrected
Submission Type:	DataImage5Copy
Origin Type:	Service
Generator EPA ID:	CAS111111019
Generator Name:	Lsd City Of Los Angeles Bureau Of Sanitation
Generator Location Street Number:	Not reported
Generator Location Street 1:	SHATTO PL AND 4TH ST
Generator Location Street 2:	Not reported
Generator Location City:	LOS ANGELES
Generator Location State:	CA
Generator Location Zip:	90020
Generator Mail Street Number:	Not reported
Generator Mail Street 1:	Livability Services Division, 2649 E. Washington B

LSD CITY OF LOS ANGELES BUREAU OF SANITATION (Continued) **1031525785**

Generator Mail Street 2:	Not reported
Generator Mail City:	Los Angeles
Generator Mail Zip:	90023
Generator Mail State:	CA
Generator Contact Company Name:	LSD City of Los Angeles Bureau of Sanitation
Designated Facility EPA ID:	TXD055141378
Designated Facility Name:	Clean Harbors Deer Park, Llc
Designated Facility Mail Street Number:	Not reported
Designated Facility Mail Street 1:	Not reported
Designated Facility Mail Street 2:	2027 Independence Parkway South
Designated Facility Mail City:	La Porte
Designated Facility Mail Zip:	77571
Designated Facility Mail State:	TX
Designated Facility Location Street Number:	Not reported
Designated Facility Location Street 1:	2027 Independence Parkway South
Designated Facility Location Street 2:	Not reported
Designated Facility Location City:	La Porte
Designated Facility Location Zip:	77571
Designated Facility Location State:	TX
Designated Facility Contact Company Name:	Not reported
Manifest Residue Indicator:	N
Rejection Indicator:	N

Manifest Tracking Number:	014550313FLE
Last Updated Date:	20200910
Shipped Date:	20200813
Received Date:	20200820
Manifest Status:	Signed
Submission Type:	DataImage5Copy
Origin Type:	Service
Generator EPA ID:	CAS111111019
Generator Name:	Lsd City Of Los Angeles Bureau Of Sanitation
Generator Location Street Number:	Not reported
Generator Location Street 1:	SHATTO PL AND 4TH ST
Generator Location Street 2:	Not reported
Generator Location City:	LOS ANGELES
Generator Location State:	CA
Generator Location Zip:	90020
Generator Mail Street Number:	Not reported
Generator Mail Street 1:	Livability Services Division, 2649 E. Washington B
Generator Mail Street 2:	Not reported
Generator Mail City:	Los Angeles
Generator Mail Zip:	90023
Generator Mail State:	CA
Generator Contact Company Name:	LSD City of Los Angeles Bureau of Sanitation
Designated Facility EPA ID:	UTD981552177
Designated Facility Name:	Clean Harbors Aragonite Llc
Designated Facility Mail Street Number:	Not reported
Designated Facility Mail Street 1:	Not reported
Designated Facility Mail Street 2:	PO Box 1339
Designated Facility Mail City:	Grantsville
Designated Facility Mail Zip:	84029
Designated Facility Mail State:	UT
Designated Facility Location Street Number:	Not reported
Designated Facility Location Street 1:	11600 North Aptus Road
Designated Facility Location Street 2:	Not reported
Designated Facility Location City:	Grantsville

LSD CITY OF LOS ANGELES BUREAU OF SANITATION (Continued) **1031525785**

Designated Facility Location Zip:	84029
Designated Facility Location State:	UT
Designated Facility Contact Company Name:	Not reported
Manifest Residue Indicator:	N
Rejection Indicator:	N

Manifest Tracking Number:	014457467FLE
Last Updated Date:	20200916
Shipped Date:	20200813
Received Date:	20200819
Manifest Status:	Signed
Submission Type:	DataImage5Copy
Origin Type:	Service
Generator EPA ID:	CAS111111019
Generator Name:	Lsd City Of Los Angeles Bureau Of Sanitation
Generator Location Street Number:	Not reported
Generator Location Street 1:	SHATTO PL AND 4TH ST
Generator Location Street 2:	Not reported
Generator Location City:	LOS ANGELES
Generator Location State:	CA
Generator Location Zip:	90020
Generator Mail Street Number:	Not reported
Generator Mail Street 1:	Livability Services Division, 2649 E. Washington B
Generator Mail Street 2:	Not reported
Generator Mail City:	Los Angeles
Generator Mail Zip:	90023
Generator Mail State:	CA
Generator Contact Company Name:	LSD City of Los Angeles Bureau of Sanitation
Designated Facility EPA ID:	CAD044429835
Designated Facility Name:	Clean Harbors Wilmington Llc
Designated Facility Mail Street Number:	Not reported
Designated Facility Mail Street 1:	Not reported
Designated Facility Mail Street 2:	1737 East Denni Street
Designated Facility Mail City:	Wilmington
Designated Facility Mail Zip:	90744
Designated Facility Mail State:	CA
Designated Facility Location Street Number:	Not reported
Designated Facility Location Street 1:	1737 East Denni Street
Designated Facility Location Street 2:	Not reported
Designated Facility Location City:	Wilmington
Designated Facility Location Zip:	90744
Designated Facility Location State:	CA
Designated Facility Contact Company Name:	Not reported
Manifest Residue Indicator:	N
Rejection Indicator:	N

Manifest Tracking Number:	014543958FLE
Last Updated Date:	20201012
Shipped Date:	20200910
Received Date:	20200917
Manifest Status:	Signed
Submission Type:	DataImage5Copy
Origin Type:	Service
Generator EPA ID:	CAS111111019
Generator Name:	Lsd City Of Los Angeles Bureau Of Sanitation
Generator Location Street Number:	Not reported
Generator Location Street 1:	SHATTO PL AND 4TH ST

LSD CITY OF LOS ANGELES BUREAU OF SANITATION (Continued) **1031525785**

Generator Location Street 2:	Not reported
Generator Location City:	LOS ANGELES
Generator Location State:	CA
Generator Location Zip:	90020
Generator Mail Street Number:	Not reported
Generator Mail Street 1:	Livability Services Division, 2649 E. Washington B
Generator Mail Street 2:	Not reported
Generator Mail City:	Los Angeles
Generator Mail Zip:	90023
Generator Mail State:	CA
Generator Contact Company Name:	LSD City of Los Angeles Bureau of Sanitation
Designated Facility EPA ID:	CAD044429835
Designated Facility Name:	Clean Harbors Wilmington Llc
Designated Facility Mail Street Number:	Not reported
Designated Facility Mail Street 1:	Not reported
Designated Facility Mail Street 2:	1737 East Denni Street
Designated Facility Mail City:	Wilmington
Designated Facility Mail Zip:	90744
Designated Facility Mail State:	CA
Designated Facility Location Street Number:	Not reported
Designated Facility Location Street 1:	1737 East Denni Street
Designated Facility Location Street 2:	Not reported
Designated Facility Location City:	Wilmington
Designated Facility Location Zip:	90744
Designated Facility Location State:	CA
Designated Facility Contact Company Name:	Not reported
Manifest Residue Indicator:	N
Rejection Indicator:	N

Transporter:

Manifest Tracking Number:	014543958FLE
Transporter Line Number:	1
Transporter EPA ID:	MAD039322250
Transporter Name:	Clean Harbors Environmental Services, Inc.
Manifest Tracking Number:	014543958FLE
Transporter Line Number:	2
Transporter EPA ID:	MAD039322250
Transporter Name:	Clean Harbors Environmental Services, Inc.

Waste Line:

Manifest Tracking Number:	014543958FLE
Waste Line Number:	1
U.S. DOT Hazardous Indicator:	Y
U.S. DOT ID Number:	UN1950
U.S. DOT Description:	Un1950, Waste Aerosols, Flammable, (Each Not Exceeding 1 L Capacity) (Each Not Exceeding 1 L Capacity), 2.1, None
Non-Hazardous Waste Description:	Not reported
Number of Containers:	3
Container Type Code:	DF
Container Type Description:	Fiberboard or plastic drums, barrels, kegs
Waste Quantity:	40
Quantity Unit of Measure Code:	P
Quantity Unit of Measure Description:	Pounds
Waste Quantity, in Tons:	0.02
Acute Waste Quantity, in Tons:	0

LSD CITY OF LOS ANGELES BUREAU OF SANITATION (Continued) **1031525785**

Non-Acute Waste Quantity, in Tons:	0.02
Waste Quantity, in Kilograms:	18.1406
Acute Waste Quantity, in Kilograms:	0
Non-Acute Waste Quantity, in Kilorgrams:	18.1406
Management Method Code:	H141
Management Method Description:	STORAGE, BULKING AND/OR TRANSFER OFF SITE
Waste Residue Indicator:	N
Quantity Discrepancy Indicator:	N
Waste Type Discrepancy Indicator:	N
Waste Density:	Not reported
Waste Density Unit of Measure Code:	Not reported
Waste Density Unit of Measure Description:	Not reported
Form Code:	Not reported
Form Code Description:	Not reported
Source Code:	Not reported
Source Code Description:	Not reported
Waste Minimization Code:	Not reported
Waste Minimization Code Description:	Not reported
Consent Number:	Not reported
EPA Waste Indicator:	Y
Federal Waste Codes:	D001
Quantity Haz Kg:	18.1406
Quantity Haz Tons:	0.02
Quantity Non Haz Kg:	0
Quantity Non Haz Tons:	0
State Waste Codes:	CA-331

Manifest Tracking Number:	014543958FLE
Waste Line Number:	2
U.S. DOT Hazardous Indicator:	N
U.S. DOT ID Number:	Not reported
U.S. DOT Description:	Not reported
Non-Hazardous Waste Description:	None, Non-Rcra Hazardous Waste, Solids, N/A, None
Number of Containers:	2
Container Type Code:	DF
Container Type Description:	Fiberboard or plastic drums, barrels, kegs
Waste Quantity:	60
Quantity Unit of Measure Code:	P
Quantity Unit of Measure Description:	Pounds
Waste Quantity, in Tons:	0.03
Acute Waste Quantity, in Tons:	0
Non-Acute Waste Quantity, in Tons:	0.03
Waste Quantity, in Kilograms:	27.2109
Acute Waste Quantity, in Kilograms:	0
Non-Acute Waste Quantity, in Kilorgrams:	27.2109
Management Method Code:	H141
Management Method Description:	STORAGE, BULKING AND/OR TRANSFER OFF SITE
Waste Residue Indicator:	N
Quantity Discrepancy Indicator:	N
Waste Type Discrepancy Indicator:	N
Waste Density:	Not reported
Waste Density Unit of Measure Code:	Not reported
Waste Density Unit of Measure Description:	Not reported
Form Code:	Not reported
Form Code Description:	Not reported
Source Code:	Not reported
Source Code Description:	Not reported

LSD CITY OF LOS ANGELES BUREAU OF SANITATION (Continued) **1031525785**

Waste Minimization Code:	Not reported
Waste Minimization Code Description:	Not reported
Consent Number:	Not reported
EPA Waste Indicator:	N
Federal Waste Codes:	Not reported
Quantity Haz Kg:	0
Quantity Haz Tons:	0
Quantity Non Haz Kg:	27.2109
Quantity Non Haz Tons:	0.03
State Waste Codes:	CA-352

O156 **LSD CITY OF LOS ANGELES BUREAU OF SANITATION** **E MANIFEST** **1031525784**
NW **SHATTO PL & W FOURTH ST** **N/A**
1/8-1/4 **LOS ANGELES, CA 90020**
0.189 mi.
997 ft. **Site 20 of 24 in cluster O**

Relative: **Lower**
Actual: **241 ft.**

E MANIFEST:

Manifest Tracking Number:	013842340FLE
Last Updated Date:	20200325
Shipped Date:	20200303
Received Date:	20200303
Manifest Status:	Signed
Submission Type:	DataImage5Copy
Origin Type:	Service
Generator EPA ID:	CAS111111019
Generator Name:	Lsd City Of Los Angeles Bureau Of Sanitation
Generator Location Street Number:	Not reported
Generator Location Street 1:	SHATTO PL & W FOURTH ST
Generator Location Street 2:	Not reported
Generator Location City:	LOS ANGELES
Generator Location State:	CA
Generator Location Zip:	90020
Generator Mail Street Number:	Not reported
Generator Mail Street 1:	Livability Services Division, 2469 E. Washington B
Generator Mail Street 2:	Not reported
Generator Mail City:	Los Angeles
Generator Mail Zip:	90023
Generator Mail State:	CA
Generator Contact Company Name:	LSD City of Los Angeles Bureau of Sanitation
Designated Facility EPA ID:	CAD044429835
Designated Facility Name:	Clean Harbors Wilmington Llc
Designated Facility Mail Street Number:	Not reported
Designated Facility Mail Street 1:	Not reported
Designated Facility Mail Street 2:	1737 East Denni Street
Designated Facility Mail City:	Wilmington
Designated Facility Mail Zip:	90744
Designated Facility Mail State:	CA
Designated Facility Location Street Number:	Not reported
Designated Facility Location Street 1:	1737 East Denni Street
Designated Facility Location Street 2:	Not reported
Designated Facility Location City:	Wilmington
Designated Facility Location Zip:	90744
Designated Facility Location State:	CA
Designated Facility Contact Company Name:	Not reported
Manifest Residue Indicator:	N
Rejection Indicator:	N

LSD CITY OF LOS ANGELES BUREAU OF SANITATION (Continued) **1031525784**

Manifest Tracking Number:	013842276FLE
Last Updated Date:	20200316
Shipped Date:	20200224
Received Date:	20200224
Manifest Status:	Signed
Submission Type:	DataImage5Copy
Origin Type:	Service
Generator EPA ID:	CAS111111019
Generator Name:	Lsd City Of Los Angeles Bureau Of Sanitation
Generator Location Street Number:	Not reported
Generator Location Street 1:	SHATTO PL & W FOURTH ST
Generator Location Street 2:	Not reported
Generator Location City:	LOS ANGELES
Generator Location State:	CA
Generator Location Zip:	90020
Generator Mail Street Number:	Not reported
Generator Mail Street 1:	Livability Services Division, 2469 E. Washington B
Generator Mail Street 2:	Not reported
Generator Mail City:	Los Angeles
Generator Mail Zip:	90023
Generator Mail State:	CA
Generator Contact Company Name:	LSD City of Los Angeles Bureau of Sanitation
Designated Facility EPA ID:	CAD044429835
Designated Facility Name:	Clean Harbors Wilmington Llc
Designated Facility Mail Street Number:	Not reported
Designated Facility Mail Street 1:	Not reported
Designated Facility Mail Street 2:	1737 East Denni Street
Designated Facility Mail City:	Wilmington
Designated Facility Mail Zip:	90744
Designated Facility Mail State:	CA
Designated Facility Location Street Number:	Not reported
Designated Facility Location Street 1:	1737 East Denni Street
Designated Facility Location Street 2:	Not reported
Designated Facility Location City:	Wilmington
Designated Facility Location Zip:	90744
Designated Facility Location State:	CA
Designated Facility Contact Company Name:	Not reported
Manifest Residue Indicator:	N
Rejection Indicator:	N

Manifest Tracking Number:	013788421FLE
Last Updated Date:	20200108
Shipped Date:	20191211
Received Date:	20191219
Manifest Status:	Signed
Submission Type:	DataImage5Copy
Origin Type:	Service
Generator EPA ID:	CAS111111019
Generator Name:	Lsd City Of Los Angeles Bureau Of Sanitation
Generator Location Street Number:	Not reported
Generator Location Street 1:	SHATTO PL & W FOURTH ST
Generator Location Street 2:	Not reported
Generator Location City:	LOS ANGELES
Generator Location State:	CA
Generator Location Zip:	90020
Generator Mail Street Number:	Not reported
Generator Mail Street 1:	Livability Services Division, 2469 E. Washington B

LSD CITY OF LOS ANGELES BUREAU OF SANITATION (Continued) **1031525784**

Generator Mail Street 2:	Not reported
Generator Mail City:	Los Angeles
Generator Mail Zip:	90023
Generator Mail State:	CA
Generator Contact Company Name:	LSD City of Los Angeles Bureau of Sanitation
Designated Facility EPA ID:	UTD981552177
Designated Facility Name:	Clean Harbors Aragonite Llc
Designated Facility Mail Street Number:	Not reported
Designated Facility Mail Street 1:	Not reported
Designated Facility Mail Street 2:	PO Box 1339
Designated Facility Mail City:	Grantsville
Designated Facility Mail Zip:	84029
Designated Facility Mail State:	UT
Designated Facility Location Street Number:	Not reported
Designated Facility Location Street 1:	PO Box 1339
Designated Facility Location Street 2:	Not reported
Designated Facility Location City:	Grantsville
Designated Facility Location Zip:	84029
Designated Facility Location State:	UT
Designated Facility Contact Company Name:	Not reported
Manifest Residue Indicator:	N
Rejection Indicator:	N

Manifest Tracking Number:	013788876FLE
Last Updated Date:	20210622
Shipped Date:	20200224
Received Date:	20200227
Manifest Status:	Corrected
Submission Type:	DataImage5Copy
Origin Type:	Service
Generator EPA ID:	CAS111111019
Generator Name:	Lsd City Of Los Angeles Bureau Of Sanitation
Generator Location Street Number:	Not reported
Generator Location Street 1:	SHATTO PL & W FOURTH ST
Generator Location Street 2:	Not reported
Generator Location City:	LOS ANGELES
Generator Location State:	CA
Generator Location Zip:	90020
Generator Mail Street Number:	Not reported
Generator Mail Street 1:	Livability Services Division, 2649 E. Washington B
Generator Mail Street 2:	Not reported
Generator Mail City:	Los Angeles
Generator Mail Zip:	90023
Generator Mail State:	CA
Generator Contact Company Name:	LSD City of Los Angeles Bureau of Sanitation
Designated Facility EPA ID:	UTD981552177
Designated Facility Name:	Clean Harbors Aragonite Llc
Designated Facility Mail Street Number:	Not reported
Designated Facility Mail Street 1:	Not reported
Designated Facility Mail Street 2:	PO Box 1339
Designated Facility Mail City:	Grantsville
Designated Facility Mail Zip:	84029
Designated Facility Mail State:	UT
Designated Facility Location Street Number:	Not reported
Designated Facility Location Street 1:	11600 North Aptus Road
Designated Facility Location Street 2:	Not reported
Designated Facility Location City:	Grantsville

LSD CITY OF LOS ANGELES BUREAU OF SANITATION (Continued) **1031525784**

Designated Facility Location Zip:	84029
Designated Facility Location State:	UT
Designated Facility Contact Company Name:	Not reported
Manifest Residue Indicator:	N
Rejection Indicator:	N

Manifest Tracking Number:	012829312FLE
Last Updated Date:	20210622
Shipped Date:	20200303
Received Date:	20200316
Manifest Status:	Corrected
Submission Type:	DataImage5Copy
Origin Type:	Service
Generator EPA ID:	CAS111111019
Generator Name:	Lsd City Of Los Angeles Bureau Of Sanitation
Generator Location Street Number:	Not reported
Generator Location Street 1:	SHATTO PL & W FOURTH ST
Generator Location Street 2:	Not reported
Generator Location City:	LOS ANGELES
Generator Location State:	CA
Generator Location Zip:	90020
Generator Mail Street Number:	Not reported
Generator Mail Street 1:	Livability Services Division, 2649 E. Washington B
Generator Mail Street 2:	Not reported
Generator Mail City:	Los Angeles
Generator Mail Zip:	90023
Generator Mail State:	CA
Generator Contact Company Name:	LSD City of Los Angeles Bureau of Sanitation
Designated Facility EPA ID:	UTD981552177
Designated Facility Name:	Clean Harbors Aragonite Llc
Designated Facility Mail Street Number:	Not reported
Designated Facility Mail Street 1:	Not reported
Designated Facility Mail Street 2:	PO Box 1339
Designated Facility Mail City:	Grantsville
Designated Facility Mail Zip:	84029
Designated Facility Mail State:	UT
Designated Facility Location Street Number:	Not reported
Designated Facility Location Street 1:	11600 North Aptus Road
Designated Facility Location Street 2:	Not reported
Designated Facility Location City:	Grantsville
Designated Facility Location Zip:	84029
Designated Facility Location State:	UT
Designated Facility Contact Company Name:	Not reported
Manifest Residue Indicator:	N
Rejection Indicator:	N

Transporter:

Manifest Tracking Number:	012829312FLE
Transporter Line Number:	1
Transporter EPA ID:	MAD039322250
Transporter Name:	Clean Harbors Environmental Services, Inc.

Manifest Tracking Number:	012829312FLE
Transporter Line Number:	2
Transporter EPA ID:	MOD095038998
Transporter Name:	Tri State Motor Transit

LSD CITY OF LOS ANGELES BUREAU OF SANITATION (Continued) **1031525784**

Manifest Tracking Number: 012829312FLE
Transporter Line Number: 3
Transporter EPA ID: MOD095038998
Transporter Name: Tri State Motor Transit

Manifest Tracking Number: 012829312FLE
Transporter Line Number: 4
Transporter EPA ID: MAD039322250
Transporter Name: Clean Harbors Environmental Services, Inc.

Waste Line:
Manifest Tracking Number: 012829312FLE
Waste Line Number: 1
U.S. DOT Hazardous Indicator: N
U.S. DOT ID Number: Not reported
U.S. DOT Description: Not reported
Non-Hazardous Waste Description: None, Non-Rcra Hazardous Waste, Solids, N/A, None
Number of Containers: 2
Container Type Code: DF
Container Type Description: Fiberboard or plastic drums, barrels, kegs
Waste Quantity: 45
Quantity Unit of Measure Code: P
Quantity Unit of Measure Description: Pounds
Waste Quantity, in Tons: 0.0225
Acute Waste Quantity, in Tons: 0
Non-Acute Waste Quantity, in Tons: 0.0225
Waste Quantity, in Kilograms: 20.408176
Acute Waste Quantity, in Kilograms: 0
Non-Acute Waste Quantity, in Kilorgrams: 20.408176
Management Method Code: H040
Management Method Description: INCINERATION
Waste Residue Indicator: N
Quantity Discrepancy Indicator: N
Waste Type Discrepancy Indicator: N
Waste Density: Not reported
Waste Density Unit of Measure Code: Not reported
Waste Density Unit of Measure Description: Not reported
Form Code: Not reported
Form Code Description: Not reported
Source Code: Not reported
Source Code Description: Not reported
Waste Minimization Code: Not reported
Waste Minimization Code Description: Not reported
Consent Number: Not reported
EPA Waste Indicator: N
Federal Waste Codes: Not reported
Quantity Haz Kg: 0
Quantity Haz Tons: 0
Quantity Non Haz Kg: 20.408176
Quantity Non Haz Tons: 0.0225
State Waste Codes: CA-322, CA-352, CA-531

O157 **LOS ANGELES CITY OF GSD** **E MANIFEST** **1031503882**
NW **4TH ST & SHATTO PL** **N/A**
1/8-1/4 **LOS ANGELES, CA 90020**
0.189 mi.
997 ft. **Site 21 of 24 in cluster O**

Relative:
Lower

Actual:
241 ft.

E MANIFEST:

Manifest Tracking Number:	015438634FLE
Last Updated Date:	20210312
Shipped Date:	20210204
Received Date:	20210219
Manifest Status:	Signed
Submission Type:	DataImage5Copy
Origin Type:	Service
Generator EPA ID:	CAD981692551
Generator Name:	Los Angeles City Of Gsd
Generator Location Street Number:	Not reported
Generator Location Street 1:	4TH ST & SHATTO PL
Generator Location Street 2:	Not reported
Generator Location City:	LOS ANGELES
Generator Location State:	CA
Generator Location Zip:	90020
Generator Mail Street Number:	Not reported
Generator Mail Street 1:	111 E. 1st St., Rm. 600, MS: 774
Generator Mail Street 2:	Not reported
Generator Mail City:	Los Angeles
Generator Mail Zip:	90012
Generator Mail State:	CA
Generator Contact Company Name:	Los Angeles City Of GSD
Designated Facility EPA ID:	UTD981552177
Designated Facility Name:	Clean Harbors Aragonite Llc
Designated Facility Mail Street Number:	Not reported
Designated Facility Mail Street 1:	Not reported
Designated Facility Mail Street 2:	PO Box 1339
Designated Facility Mail City:	Grantsville
Designated Facility Mail Zip:	84029
Designated Facility Mail State:	UT
Designated Facility Location Street Number:	Not reported
Designated Facility Location Street 1:	11600 North Aptus Road
Designated Facility Location Street 2:	Not reported
Designated Facility Location City:	Grantsville
Designated Facility Location Zip:	84029
Designated Facility Location State:	UT
Designated Facility Contact Company Name:	Not reported
Manifest Residue Indicator:	N
Rejection Indicator:	N

Transporter:

Manifest Tracking Number:	015438634FLE
Transporter Line Number:	1
Transporter EPA ID:	MAD039322250
Transporter Name:	Clean Harbors Environmental Services, Inc.
Manifest Tracking Number:	015438634FLE
Transporter Line Number:	2
Transporter EPA ID:	MOD095038998
Transporter Name:	Tri State Motor Transit
Manifest Tracking Number:	015438634FLE

LOS ANGELES CITY OF GSD (Continued) **1031503882**

Transporter Line Number: 3
Transporter EPA ID: MOD095038998
Transporter Name: Tri State Motor Transit

Waste Line:
Manifest Tracking Number: 015438634FLE
Waste Line Number: 1
U.S. DOT Hazardous Indicator: N
U.S. DOT ID Number: Not reported
U.S. DOT Description: Not reported
Non-Hazardous Waste Description: None, Non-Rcra Hazardous Waste, Solids (Human Feces), N/A, None
Number of Containers: 2
Container Type Code: DF
Container Type Description: Fiberboard or plastic drums, barrels, kegs
Waste Quantity: 80
Quantity Unit of Measure Code: P
Quantity Unit of Measure Description: Pounds
Waste Quantity, in Tons: 0.04
Acute Waste Quantity, in Tons: 0
Non-Acute Waste Quantity, in Tons: 0.04
Waste Quantity, in Kilograms: 36.2812
Acute Waste Quantity, in Kilograms: 0
Non-Acute Waste Quantity, in Kilorgrams: 36.2812
Management Method Code: H040
Management Method Description: INCINERATION
Waste Residue Indicator: N
Quantity Discrepancy Indicator: N
Waste Type Discrepancy Indicator: N
Waste Density: Not reported
Waste Density Unit of Measure Code: Not reported
Waste Density Unit of Measure Description: Not reported
Form Code: Not reported
Form Code Description: Not reported
Source Code: Not reported
Source Code Description: Not reported
Waste Minimization Code: Not reported
Waste Minimization Code Description: Not reported
Consent Number: Not reported
EPA Waste Indicator: N
Federal Waste Codes: Not reported
Quantity Haz Kg: 0
Quantity Haz Tons: 0
Quantity Non Haz Kg: 36.2812
Quantity Non Haz Tons: 0.04
State Waste Codes: CA-322, CA-352, CA-531

O158 **LOS ANGELES CITY OF** **E MANIFEST** **1031516302**
NW **4TH ST & SHATTO PL** **N/A**
1/8-1/4 **LOS ANGELES, CA 90020**
0.189 mi.
997 ft. **Site 22 of 24 in cluster O**

Relative: **Lower**

Actual: **241 ft.**

E MANIFEST:
Manifest Tracking Number: 012590867FLE
Last Updated Date: 20181211
Shipped Date: 20181115
Received Date: 20181115

LOS ANGELES CITY OF (Continued) **1031516302**

Manifest Status:	Signed
Submission Type:	DataImage5Copy
Origin Type:	Service
Generator EPA ID:	CAS111111019
Generator Name:	Los Angeles City Of
Generator Location Street Number:	Not reported
Generator Location Street 1:	4TH ST & SHATTO PL
Generator Location Street 2:	Not reported
Generator Location City:	LOS ANGELES
Generator Location State:	CA
Generator Location Zip:	90020
Generator Mail Street Number:	Not reported
Generator Mail Street 1:	2714 Media Center Drive
Generator Mail Street 2:	Watershed Protection Division
Generator Mail City:	Los Angeles
Generator Mail Zip:	90065
Generator Mail State:	CA
Generator Contact Company Name:	Not reported
Designated Facility EPA ID:	CAD044429835
Designated Facility Name:	Clean Harbors Wilmington Llc
Designated Facility Mail Street Number:	Not reported
Designated Facility Mail Street 1:	Not reported
Designated Facility Mail Street 2:	1737 East Denni Street
Designated Facility Mail City:	Wilmington
Designated Facility Mail Zip:	90744
Designated Facility Mail State:	CA
Designated Facility Location Street Number:	Not reported
Designated Facility Location Street 1:	1737 East Denni Street
Designated Facility Location Street 2:	Not reported
Designated Facility Location City:	Wilmington
Designated Facility Location Zip:	90744
Designated Facility Location State:	CA
Designated Facility Contact Company Name:	Not reported
Manifest Residue Indicator:	N
Rejection Indicator:	N

Manifest Tracking Number:	012592013FLE
Last Updated Date:	20210622
Shipped Date:	20181115
Received Date:	20181126
Manifest Status:	Corrected
Submission Type:	DataImage5Copy
Origin Type:	Service
Generator EPA ID:	CAS111111019
Generator Name:	Los Angeles City Of
Generator Location Street Number:	Not reported
Generator Location Street 1:	4TH ST & SHATTO PL
Generator Location Street 2:	Not reported
Generator Location City:	LOS ANGELES
Generator Location State:	CA
Generator Location Zip:	90020
Generator Mail Street Number:	Not reported
Generator Mail Street 1:	2714 Media Center Drive
Generator Mail Street 2:	Watershed Protection Division
Generator Mail City:	Los Angeles
Generator Mail Zip:	90065
Generator Mail State:	CA

LOS ANGELES CITY OF (Continued) **1031516302**

Generator Contact Company Name: Los Angeles City of
Designated Facility EPA ID: UTD981552177
Designated Facility Name: Clean Harbors Aragonite Llc
Designated Facility Mail Street Number: Not reported
Designated Facility Mail Street 1: Not reported
Designated Facility Mail Street 2: PO Box 1339
Designated Facility Mail City: Grantsville
Designated Facility Mail Zip: 84029
Designated Facility Mail State: UT
Designated Facility Location Street Number: Not reported
Designated Facility Location Street 1: 11600 North Aptus Road
Designated Facility Location Street 2: Not reported
Designated Facility Location City: Grantsville
Designated Facility Location Zip: 84029
Designated Facility Location State: UT
Designated Facility Contact Company Name: Not reported
Manifest Residue Indicator: N
Rejection Indicator: N

Transporter:
Manifest Tracking Number: 012592013FLE
Transporter Line Number: 1
Transporter EPA ID: MAD039322250
Transporter Name: Clean Harbors Environmental Services, Inc.

Manifest Tracking Number: 012592013FLE
Transporter Line Number: 2
Transporter EPA ID: MOD095038998
Transporter Name: Tri State Motor Transit

Manifest Tracking Number: 012592013FLE
Transporter Line Number: 3
Transporter EPA ID: MOD095038998
Transporter Name: Tri State Motor Transit

Waste Line:
Manifest Tracking Number: 012592013FLE
Waste Line Number: 1
U.S. DOT Hazardous Indicator: Y
U.S. DOT ID Number: UN2814
U.S. DOT Description: Un2814, Infectious Substances, Affecting Humans, 6.2, None, (Syringes And Needles)
Non-Hazardous Waste Description: Not reported
Number of Containers: 1
Container Type Code: DF
Container Type Description: Fiberboard or plastic drums, barrels, kegs
Waste Quantity: 30
Quantity Unit of Measure Code: P
Quantity Unit of Measure Description: Pounds
Waste Quantity, in Tons: 0.015
Acute Waste Quantity, in Tons: 0
Non-Acute Waste Quantity, in Tons: 0.015
Waste Quantity, in Kilograms: 13.60545
Acute Waste Quantity, in Kilograms: 0
Non-Acute Waste Quantity, in Kilorgrams: 13.60545
Management Method Code: H040

LOS ANGELES CITY OF (Continued) **1031516302**

Management Method Description:	INCINERATION
Waste Residue Indicator:	N
Quantity Discrepancy Indicator:	N
Waste Type Discrepancy Indicator:	N
Waste Density:	Not reported
Waste Density Unit of Measure Code:	Not reported
Waste Density Unit of Measure Description:	Not reported
Form Code:	Not reported
Form Code Description:	Not reported
Source Code:	Not reported
Source Code Description:	Not reported
Waste Minimization Code:	Not reported
Waste Minimization Code Description:	Not reported
Consent Number:	Not reported
EPA Waste Indicator:	N
Federal Waste Codes:	Not reported
Quantity Haz Kg:	0
Quantity Haz Tons:	0
Quantity Non Haz Kg:	13.60545
Quantity Non Haz Tons:	0.015
State Waste Codes:	CA-322

Manifest Tracking Number:	012592013FLE
Waste Line Number:	2
U.S. DOT Hazardous Indicator:	N
U.S. DOT ID Number:	Not reported
U.S. DOT Description:	Not reported
Non-Hazardous Waste Description:	None, Non-Rcra Hazardous Waste, Solids, N/A, None
Number of Containers:	1
Container Type Code:	DF
Container Type Description:	Fiberboard or plastic drums, barrels, kegs
Waste Quantity:	40
Quantity Unit of Measure Code:	P
Quantity Unit of Measure Description:	Pounds
Waste Quantity, in Tons:	0.02
Acute Waste Quantity, in Tons:	0
Non-Acute Waste Quantity, in Tons:	0.02
Waste Quantity, in Kilograms:	18.1406
Acute Waste Quantity, in Kilograms:	0
Non-Acute Waste Quantity, in Kilorgrams:	18.1406
Management Method Code:	H040
Management Method Description:	INCINERATION
Waste Residue Indicator:	N
Quantity Discrepancy Indicator:	N
Waste Type Discrepancy Indicator:	N
Waste Density:	Not reported
Waste Density Unit of Measure Code:	Not reported
Waste Density Unit of Measure Description:	Not reported
Form Code:	Not reported
Form Code Description:	Not reported
Source Code:	Not reported
Source Code Description:	Not reported
Waste Minimization Code:	Not reported
Waste Minimization Code Description:	Not reported
Consent Number:	Not reported
EPA Waste Indicator:	N
Federal Waste Codes:	Not reported

LOS ANGELES CITY OF (Continued) **1031516302**

Quantity Haz Kg:	0
Quantity Haz Tons:	0
Quantity Non Haz Kg:	18.1406
Quantity Non Haz Tons:	0.02
State Waste Codes:	CA-322, CA-352, CA-531

O159 **LSD CITY OF LOS ANGELES BUREAU OF SANITATION** **E MANIFEST** **1031525783**
NW **SHATTO PL & W 4TH ST** **N/A**
1/8-1/4 **LOS ANGELES, CA 90020**
0.189 mi.
997 ft. **Site 23 of 24 in cluster O**

Relative: E MANIFEST:
Lower

Actual:
241 ft.

Manifest Tracking Number:	014187015FLE
Last Updated Date:	20200520
Shipped Date:	20200428
Received Date:	20200428
Manifest Status:	Signed
Submission Type:	DataImage5Copy
Origin Type:	Service
Generator EPA ID:	CAS111111019
Generator Name:	Lsd City Of Los Angeles Bureau Of Sanitation
Generator Location Street Number:	Not reported
Generator Location Street 1:	SHATTO PL & W 4TH ST
Generator Location Street 2:	Not reported
Generator Location City:	LOS ANGELES
Generator Location State:	CA
Generator Location Zip:	90020
Generator Mail Street Number:	Not reported
Generator Mail Street 1:	Livability Services Division, 2469 E. Washington B
Generator Mail Street 2:	Not reported
Generator Mail City:	Los Angeles
Generator Mail Zip:	90023
Generator Mail State:	CA
Generator Contact Company Name:	LSD City of Los Angeles Bureau of Sanitation
Designated Facility EPA ID:	CAD044429835
Designated Facility Name:	Clean Harbors Wilmington Llc
Designated Facility Mail Street Number:	Not reported
Designated Facility Mail Street 1:	Not reported
Designated Facility Mail Street 2:	1737 East Denni Street
Designated Facility Mail City:	Wilmington
Designated Facility Mail Zip:	90744
Designated Facility Mail State:	CA
Designated Facility Location Street Number:	Not reported
Designated Facility Location Street 1:	1737 East Denni Street
Designated Facility Location Street 2:	Not reported
Designated Facility Location City:	Wilmington
Designated Facility Location Zip:	90744
Designated Facility Location State:	CA
Designated Facility Contact Company Name:	Not reported
Manifest Residue Indicator:	N
Rejection Indicator:	N

Manifest Tracking Number:	014187016FLE
Last Updated Date:	20210622
Shipped Date:	20200428
Received Date:	20200504
Manifest Status:	Corrected

LSD CITY OF LOS ANGELES BUREAU OF SANITATION (Continued) **1031525783**

Submission Type:	DataImage5Copy
Origin Type:	Service
Generator EPA ID:	CAS111111019
Generator Name:	Lsd City Of Los Angeles Bureau Of Sanitation
Generator Location Street Number:	Not reported
Generator Location Street 1:	SHATTO PL & W 4TH ST
Generator Location Street 2:	Not reported
Generator Location City:	LOS ANGELES
Generator Location State:	CA
Generator Location Zip:	90020
Generator Mail Street Number:	Not reported
Generator Mail Street 1:	Livability Services Division, 2649 E. Washington B
Generator Mail Street 2:	Not reported
Generator Mail City:	Los Angeles
Generator Mail Zip:	90023
Generator Mail State:	CA
Generator Contact Company Name:	LSD City of Los Angeles Bureau of Sanitation
Designated Facility EPA ID:	UTD981552177
Designated Facility Name:	Clean Harbors Aragonite Llc
Designated Facility Mail Street Number:	Not reported
Designated Facility Mail Street 1:	Not reported
Designated Facility Mail Street 2:	PO Box 1339
Designated Facility Mail City:	Grantsville
Designated Facility Mail Zip:	84029
Designated Facility Mail State:	UT
Designated Facility Location Street Number:	Not reported
Designated Facility Location Street 1:	11600 North Aptus Road
Designated Facility Location Street 2:	Not reported
Designated Facility Location City:	Grantsville
Designated Facility Location Zip:	84029
Designated Facility Location State:	UT
Designated Facility Contact Company Name:	Not reported
Manifest Residue Indicator:	N
Rejection Indicator:	N

Manifest Tracking Number:	014550870FLE
Last Updated Date:	20210622
Shipped Date:	20200519
Received Date:	20200526
Manifest Status:	Corrected
Submission Type:	DataImage5Copy
Origin Type:	Service
Generator EPA ID:	CAS111111019
Generator Name:	Lsd City Of Los Angeles Bureau Of Sanitation
Generator Location Street Number:	Not reported
Generator Location Street 1:	SHATTO PL & W 4TH ST
Generator Location Street 2:	Not reported
Generator Location City:	LOS ANGELES
Generator Location State:	CA
Generator Location Zip:	90020
Generator Mail Street Number:	Not reported
Generator Mail Street 1:	Livability Services Division, 2649 E. Washington B
Generator Mail Street 2:	Not reported
Generator Mail City:	Los Angeles
Generator Mail Zip:	90023
Generator Mail State:	CA
Generator Contact Company Name:	LSD City of Los Angeles Bureau of Sanitation

LSD CITY OF LOS ANGELES BUREAU OF SANITATION (Continued) **1031525783**

Designated Facility EPA ID:	UTD981552177
Designated Facility Name:	Clean Harbors Aragonite Llc
Designated Facility Mail Street Number:	Not reported
Designated Facility Mail Street 1:	Not reported
Designated Facility Mail Street 2:	PO Box 1339
Designated Facility Mail City:	Grantsville
Designated Facility Mail Zip:	84029
Designated Facility Mail State:	UT
Designated Facility Location Street Number:	Not reported
Designated Facility Location Street 1:	11600 North Aptus Road
Designated Facility Location Street 2:	Not reported
Designated Facility Location City:	Grantsville
Designated Facility Location Zip:	84029
Designated Facility Location State:	UT
Designated Facility Contact Company Name:	Not reported
Manifest Residue Indicator:	N
Rejection Indicator:	N

Manifest Tracking Number:	014551649FLE
Last Updated Date:	20201117
Shipped Date:	20201008
Received Date:	20201028
Manifest Status:	Signed
Submission Type:	DataImage5Copy
Origin Type:	Service
Generator EPA ID:	CAS111111019
Generator Name:	Lsd City Of Los Angeles Bureau Of Sanitation
Generator Location Street Number:	Not reported
Generator Location Street 1:	SHATTO PL & W 4TH ST
Generator Location Street 2:	Not reported
Generator Location City:	LOS ANGELES
Generator Location State:	CA
Generator Location Zip:	90020
Generator Mail Street Number:	Not reported
Generator Mail Street 1:	Livability Services Division, 2649 E. Washington B
Generator Mail Street 2:	Not reported
Generator Mail City:	Los Angeles
Generator Mail Zip:	90023
Generator Mail State:	CA
Generator Contact Company Name:	LSD City of Los Angeles Bureau of Sanitation
Designated Facility EPA ID:	UTD981552177
Designated Facility Name:	Clean Harbors Aragonite Llc
Designated Facility Mail Street Number:	Not reported
Designated Facility Mail Street 1:	Not reported
Designated Facility Mail Street 2:	PO Box 1339
Designated Facility Mail City:	Grantsville
Designated Facility Mail Zip:	84029
Designated Facility Mail State:	UT
Designated Facility Location Street Number:	Not reported
Designated Facility Location Street 1:	11600 North Aptus Road
Designated Facility Location Street 2:	Not reported
Designated Facility Location City:	Grantsville
Designated Facility Location Zip:	84029
Designated Facility Location State:	UT
Designated Facility Contact Company Name:	Not reported
Manifest Residue Indicator:	N
Rejection Indicator:	N

LSD CITY OF LOS ANGELES BUREAU OF SANITATION (Continued) **1031525783**

Manifest Tracking Number:	012812687FLE
Last Updated Date:	20210708
Shipped Date:	20210511
Received Date:	20210614
Manifest Status:	Signed
Submission Type:	DataImage5Copy
Origin Type:	Service
Generator EPA ID:	CAS111111019
Generator Name:	Lsd City Of Los Angeles Bureau Of Sanitation
Generator Location Street Number:	Not reported
Generator Location Street 1:	SHATTO PL & W 4TH ST
Generator Location Street 2:	Not reported
Generator Location City:	LOS ANGELES
Generator Location State:	CA
Generator Location Zip:	90020
Generator Mail Street Number:	Not reported
Generator Mail Street 1:	Livability Services Division, 2649 E. Washington B
Generator Mail Street 2:	Not reported
Generator Mail City:	Los Angeles
Generator Mail Zip:	90023
Generator Mail State:	CA
Generator Contact Company Name:	LSD City of Los Angeles Bureau of Sanitation
Designated Facility EPA ID:	TXD982290140
Designated Facility Name:	Clean Harbors Laporte, Llc
Designated Facility Mail Street Number:	Not reported
Designated Facility Mail Street 1:	Not reported
Designated Facility Mail Street 2:	500 Independence Parkway South
Designated Facility Mail City:	La Porte
Designated Facility Mail Zip:	77571
Designated Facility Mail State:	TX
Designated Facility Location Street Number:	Not reported
Designated Facility Location Street 1:	500 Independence Parkway South
Designated Facility Location Street 2:	Not reported
Designated Facility Location City:	La Porte
Designated Facility Location Zip:	77571
Designated Facility Location State:	TX
Designated Facility Contact Company Name:	Not reported
Manifest Residue Indicator:	N
Rejection Indicator:	N

Manifest Tracking Number:	014459897FLE
Last Updated Date:	20201201
Shipped Date:	20201023
Received Date:	20201102
Manifest Status:	Signed
Submission Type:	DataImage5Copy
Origin Type:	Service
Generator EPA ID:	CAS111111019
Generator Name:	Lsd City Of Los Angeles Bureau Of Sanitation
Generator Location Street Number:	Not reported
Generator Location Street 1:	SHATTO PL & W 4TH ST
Generator Location Street 2:	Not reported
Generator Location City:	LOS ANGELES
Generator Location State:	CA
Generator Location Zip:	90020
Generator Mail Street Number:	Not reported
Generator Mail Street 1:	Livability Services Division, 2649 E. Washington B

LSD CITY OF LOS ANGELES BUREAU OF SANITATION (Continued) **1031525783**

Generator Mail Street 2:	Not reported
Generator Mail City:	Los Angeles
Generator Mail Zip:	90023
Generator Mail State:	CA
Generator Contact Company Name:	LSD City of Los Angeles Bureau of Sanitation
Designated Facility EPA ID:	UTD981552177
Designated Facility Name:	Clean Harbors Aragonite Llc
Designated Facility Mail Street Number:	Not reported
Designated Facility Mail Street 1:	Not reported
Designated Facility Mail Street 2:	PO Box 1339
Designated Facility Mail City:	Grantsville
Designated Facility Mail Zip:	84029
Designated Facility Mail State:	UT
Designated Facility Location Street Number:	Not reported
Designated Facility Location Street 1:	11600 North Aptus Road
Designated Facility Location Street 2:	Not reported
Designated Facility Location City:	Grantsville
Designated Facility Location Zip:	84029
Designated Facility Location State:	UT
Designated Facility Contact Company Name:	Not reported
Manifest Residue Indicator:	N
Rejection Indicator:	N

Manifest Tracking Number:	014189165FLE
Last Updated Date:	20210622
Shipped Date:	20200821
Received Date:	20200915
Manifest Status:	Corrected
Submission Type:	DataImage5Copy
Origin Type:	Service
Generator EPA ID:	CAS111111019
Generator Name:	Lsd City Of Los Angeles Bureau Of Sanitation
Generator Location Street Number:	Not reported
Generator Location Street 1:	SHATTO PL & W 4TH ST
Generator Location Street 2:	Not reported
Generator Location City:	LOS ANGELES
Generator Location State:	CA
Generator Location Zip:	90020
Generator Mail Street Number:	Not reported
Generator Mail Street 1:	Livability Services Division, 2649 E. Washington B
Generator Mail Street 2:	Not reported
Generator Mail City:	Los Angeles
Generator Mail Zip:	90023
Generator Mail State:	CA
Generator Contact Company Name:	LSD City of Los Angeles Bureau of Sanitation
Designated Facility EPA ID:	TXD055141378
Designated Facility Name:	Clean Harbors Deer Park, Llc
Designated Facility Mail Street Number:	Not reported
Designated Facility Mail Street 1:	Not reported
Designated Facility Mail Street 2:	2027 Independence Parkway South
Designated Facility Mail City:	La Porte
Designated Facility Mail Zip:	77571
Designated Facility Mail State:	TX
Designated Facility Location Street Number:	Not reported
Designated Facility Location Street 1:	2027 Independence Parkway South
Designated Facility Location Street 2:	Not reported
Designated Facility Location City:	La Porte

LSD CITY OF LOS ANGELES BUREAU OF SANITATION (Continued) **1031525783**

Designated Facility Location Zip:	77571
Designated Facility Location State:	TX
Designated Facility Contact Company Name:	Not reported
Manifest Residue Indicator:	N
Rejection Indicator:	N

Manifest Tracking Number:	014536206FLE
Last Updated Date:	20201214
Shipped Date:	20201120
Received Date:	20201124
Manifest Status:	Signed
Submission Type:	DataImage5Copy
Origin Type:	Service
Generator EPA ID:	CAS111111019
Generator Name:	Lsd City Of Los Angeles Bureau Of Sanitation
Generator Location Street Number:	Not reported
Generator Location Street 1:	SHATTO PL & W 4TH ST
Generator Location Street 2:	Not reported
Generator Location City:	LOS ANGELES
Generator Location State:	CA
Generator Location Zip:	90020
Generator Mail Street Number:	Not reported
Generator Mail Street 1:	Livability Services Division, 2649 E. Washington B
Generator Mail Street 2:	Not reported
Generator Mail City:	Los Angeles
Generator Mail Zip:	90023
Generator Mail State:	CA
Generator Contact Company Name:	LSD City of Los Angeles Bureau of Sanitation
Designated Facility EPA ID:	CAD044429835
Designated Facility Name:	Clean Harbors Wilmington Llc
Designated Facility Mail Street Number:	Not reported
Designated Facility Mail Street 1:	Not reported
Designated Facility Mail Street 2:	1737 East Denni Street
Designated Facility Mail City:	Wilmington
Designated Facility Mail Zip:	90744
Designated Facility Mail State:	CA
Designated Facility Location Street Number:	Not reported
Designated Facility Location Street 1:	1737 East Denni Street
Designated Facility Location Street 2:	Not reported
Designated Facility Location City:	Wilmington
Designated Facility Location Zip:	90744
Designated Facility Location State:	CA
Designated Facility Contact Company Name:	Not reported
Manifest Residue Indicator:	N
Rejection Indicator:	N

Manifest Tracking Number:	014536252FLE
Last Updated Date:	20201116
Shipped Date:	20201023
Received Date:	20201027
Manifest Status:	Signed
Submission Type:	DataImage5Copy
Origin Type:	Service
Generator EPA ID:	CAS111111019
Generator Name:	Lsd City Of Los Angeles Bureau Of Sanitation
Generator Location Street Number:	Not reported
Generator Location Street 1:	SHATTO PL & W 4TH ST

LSD CITY OF LOS ANGELES BUREAU OF SANITATION (Continued) **1031525783**

Generator Location Street 2:	Not reported
Generator Location City:	LOS ANGELES
Generator Location State:	CA
Generator Location Zip:	90020
Generator Mail Street Number:	Not reported
Generator Mail Street 1:	Livability Services Division, 2649 E. Washington B
Generator Mail Street 2:	Not reported
Generator Mail City:	Los Angeles
Generator Mail Zip:	90023
Generator Mail State:	CA
Generator Contact Company Name:	LSD City of Los Angeles Bureau of Sanitation
Designated Facility EPA ID:	CAD044429835
Designated Facility Name:	Clean Harbors Wilmington Llc
Designated Facility Mail Street Number:	Not reported
Designated Facility Mail Street 1:	Not reported
Designated Facility Mail Street 2:	1737 East Denni Street
Designated Facility Mail City:	Wilmington
Designated Facility Mail Zip:	90744
Designated Facility Mail State:	CA
Designated Facility Location Street Number:	Not reported
Designated Facility Location Street 1:	1737 East Denni Street
Designated Facility Location Street 2:	Not reported
Designated Facility Location City:	Wilmington
Designated Facility Location Zip:	90744
Designated Facility Location State:	CA
Designated Facility Contact Company Name:	Not reported
Manifest Residue Indicator:	N
Rejection Indicator:	N

Manifest Tracking Number:	014543998FLE
Last Updated Date:	20201109
Shipped Date:	20201008
Received Date:	20201016
Manifest Status:	Signed
Submission Type:	DataImage5Copy
Origin Type:	Service
Generator EPA ID:	CAS111111019
Generator Name:	Lsd City Of Los Angeles Bureau Of Sanitation
Generator Location Street Number:	Not reported
Generator Location Street 1:	SHATTO PL & W 4TH ST
Generator Location Street 2:	Not reported
Generator Location City:	LOS ANGELES
Generator Location State:	CA
Generator Location Zip:	90020
Generator Mail Street Number:	Not reported
Generator Mail Street 1:	Livability Services Division, 2649 E. Washington B
Generator Mail Street 2:	Not reported
Generator Mail City:	Los Angeles
Generator Mail Zip:	90023
Generator Mail State:	CA
Generator Contact Company Name:	LSD City of Los Angeles Bureau of Sanitation
Designated Facility EPA ID:	CAD044429835
Designated Facility Name:	Clean Harbors Wilmington Llc
Designated Facility Mail Street Number:	Not reported
Designated Facility Mail Street 1:	Not reported
Designated Facility Mail Street 2:	1737 East Denni Street
Designated Facility Mail City:	Wilmington

LSD CITY OF LOS ANGELES BUREAU OF SANITATION (Continued) **1031525783**

Designated Facility Mail Zip:	90744
Designated Facility Mail State:	CA
Designated Facility Location Street Number:	Not reported
Designated Facility Location Street 1:	1737 East Denni Street
Designated Facility Location Street 2:	Not reported
Designated Facility Location City:	Wilmington
Designated Facility Location Zip:	90744
Designated Facility Location State:	CA
Designated Facility Contact Company Name:	Not reported
Manifest Residue Indicator:	N
Rejection Indicator:	N

Manifest Tracking Number:	014549294FLE
Last Updated Date:	20201229
Shipped Date:	20201120
Received Date:	20201204
Manifest Status:	Signed
Submission Type:	DataImage5Copy
Origin Type:	Service
Generator EPA ID:	CAS111111019
Generator Name:	Lsd City Of Los Angeles Bureau Of Sanitation
Generator Location Street Number:	Not reported
Generator Location Street 1:	SHATTO PL & W 4TH ST
Generator Location Street 2:	Not reported
Generator Location City:	LOS ANGELES
Generator Location State:	CA
Generator Location Zip:	90020
Generator Mail Street Number:	Not reported
Generator Mail Street 1:	Livability Services Division, 2649 E. Washington B
Generator Mail Street 2:	Not reported
Generator Mail City:	Los Angeles
Generator Mail Zip:	90023
Generator Mail State:	CA
Generator Contact Company Name:	LSD City of Los Angeles Bureau of Sanitation
Designated Facility EPA ID:	UTD981552177
Designated Facility Name:	Clean Harbors Aragonite Llc
Designated Facility Mail Street Number:	Not reported
Designated Facility Mail Street 1:	Not reported
Designated Facility Mail Street 2:	PO Box 1339
Designated Facility Mail City:	Grantsville
Designated Facility Mail Zip:	84029
Designated Facility Mail State:	UT
Designated Facility Location Street Number:	Not reported
Designated Facility Location Street 1:	11600 North Aptus Road
Designated Facility Location Street 2:	Not reported
Designated Facility Location City:	Grantsville
Designated Facility Location Zip:	84029
Designated Facility Location State:	UT
Designated Facility Contact Company Name:	Not reported
Manifest Residue Indicator:	N
Rejection Indicator:	N

Transporter:

Manifest Tracking Number:	014188820FLE
Transporter Line Number:	1
Transporter EPA ID:	MAD039322250
Transporter Name:	Clean Harbors Environmental Services, Inc.

LSD CITY OF LOS ANGELES BUREAU OF SANITATION (Continued) **1031525783**

Manifest Tracking Number: 014188820FLE
Transporter Line Number: 2
Transporter EPA ID: MAD039322250
Transporter Name: Clean Harbors Environmental Services, Inc.

Manifest Tracking Number: 014188820FLE
Transporter Line Number: 3
Transporter EPA ID: MAD039322250
Transporter Name: Clean Harbors Environmental Services, Inc.

Waste Line:
Manifest Tracking Number: 014188820FLE
Waste Line Number: 1
U.S. DOT Hazardous Indicator: Y
U.S. DOT ID Number: UN1978
U.S. DOT Description: Un1978, Waste Propane, 2.1, None
Non-Hazardous Waste Description: Not reported
Number of Containers: 2
Container Type Code: CY
Container Type Description: Cylinders
Waste Quantity: 5
Quantity Unit of Measure Code: P
Quantity Unit of Measure Description: Pounds
Waste Quantity, in Tons: 0.0025
Acute Waste Quantity, in Tons: 0
Non-Acute Waste Quantity, in Tons: 0.0025
Waste Quantity, in Kilograms: 2.267575
Acute Waste Quantity, in Kilograms: 0
Non-Acute Waste Quantity, in Kilorgrams: 2.267575
Management Method Code: H141
Management Method Description: STORAGE, BULKING AND/OR TRANSFER OFF SITE
Waste Residue Indicator: N
Quantity Discrepancy Indicator: N
Waste Type Discrepancy Indicator: N
Waste Density: Not reported
Waste Density Unit of Measure Code: Not reported
Waste Density Unit of Measure Description: Not reported
Form Code: Not reported
Form Code Description: Not reported
Source Code: Not reported
Source Code Description: Not reported
Waste Minimization Code: Not reported
Waste Minimization Code Description: Not reported
Consent Number: Not reported
EPA Waste Indicator: Y
Federal Waste Codes: D001
Quantity Haz Kg: 2.267575
Quantity Haz Tons: 0.0025
Quantity Non Haz Kg: 0
Quantity Non Haz Tons: 0
State Waste Codes: CA-331, TX-OUTS801H

Click this hyperlink while viewing on your computer to access
12 additional US EManifest: record(s) in the EDR Site Report.

O160 **LSD CITY OF LOS ANGELES BUREAU OF SANITATION** **E MANIFEST** **1031525780**
NW **SHATTO LN & 4TH ST** **N/A**
1/8-1/4 **LOS ANGELES, CA 90020**
0.189 mi.
997 ft. **Site 24 of 24 in cluster O**

Relative:
Lower

Actual:
241 ft.

E MANIFEST:

Manifest Tracking Number:	014517190FLE
Last Updated Date:	20200504
Shipped Date:	20200414
Received Date:	20200414
Manifest Status:	Signed
Submission Type:	DataImage5Copy
Origin Type:	Service
Generator EPA ID:	CAS111111019
Generator Name:	Lsd City Of Los Angeles Bureau Of Sanitation
Generator Location Street Number:	Not reported
Generator Location Street 1:	SHATTO LN & 4TH ST
Generator Location Street 2:	Not reported
Generator Location City:	LOS ANGELES
Generator Location State:	CA
Generator Location Zip:	90020
Generator Mail Street Number:	Not reported
Generator Mail Street 1:	Livability Services Division, 2469 E. Washington B
Generator Mail Street 2:	Not reported
Generator Mail City:	Los Angeles
Generator Mail Zip:	90023
Generator Mail State:	CA
Generator Contact Company Name:	LSD City of Los Angeles Bureau of Sanitation
Designated Facility EPA ID:	CAD044429835
Designated Facility Name:	Clean Harbors Wilmington Llc
Designated Facility Mail Street Number:	Not reported
Designated Facility Mail Street 1:	Not reported
Designated Facility Mail Street 2:	1737 East Denni Street
Designated Facility Mail City:	Wilmington
Designated Facility Mail Zip:	90744
Designated Facility Mail State:	CA
Designated Facility Location Street Number:	Not reported
Designated Facility Location Street 1:	1737 East Denni Street
Designated Facility Location Street 2:	Not reported
Designated Facility Location City:	Wilmington
Designated Facility Location Zip:	90744
Designated Facility Location State:	CA
Designated Facility Contact Company Name:	Not reported
Manifest Residue Indicator:	N
Rejection Indicator:	N

Manifest Tracking Number:	014517191FLE
Last Updated Date:	20210622
Shipped Date:	20200414
Received Date:	20200423
Manifest Status:	Corrected
Submission Type:	DataImage5Copy
Origin Type:	Service
Generator EPA ID:	CAS111111019
Generator Name:	Lsd City Of Los Angeles Bureau Of Sanitation
Generator Location Street Number:	Not reported
Generator Location Street 1:	SHATTO LN & 4TH ST
Generator Location Street 2:	Not reported

LSD CITY OF LOS ANGELES BUREAU OF SANITATION (Continued) **1031525780**

Generator Location City:	LOS ANGELES
Generator Location State:	CA
Generator Location Zip:	90020
Generator Mail Street Number:	Not reported
Generator Mail Street 1:	Livability Services Division, 2649 E. Washington B
Generator Mail Street 2:	Not reported
Generator Mail City:	Los Angeles
Generator Mail Zip:	90023
Generator Mail State:	CA
Generator Contact Company Name:	LSD City of Los Angeles Bureau of Sanitation
Designated Facility EPA ID:	UTD981552177
Designated Facility Name:	Clean Harbors Aragonite Llc
Designated Facility Mail Street Number:	Not reported
Designated Facility Mail Street 1:	Not reported
Designated Facility Mail Street 2:	PO Box 1339
Designated Facility Mail City:	Grantsville
Designated Facility Mail Zip:	84029
Designated Facility Mail State:	UT
Designated Facility Location Street Number:	Not reported
Designated Facility Location Street 1:	11600 North Aptus Road
Designated Facility Location Street 2:	Not reported
Designated Facility Location City:	Grantsville
Designated Facility Location Zip:	84029
Designated Facility Location State:	UT
Designated Facility Contact Company Name:	Not reported
Manifest Residue Indicator:	N
Rejection Indicator:	N

Transporter:

Manifest Tracking Number:	014517191FLE
Transporter Line Number:	1
Transporter EPA ID:	MAD039322250
Transporter Name:	Clean Harbors Environmental Services, Inc.

Manifest Tracking Number:	014517191FLE
Transporter Line Number:	2
Transporter EPA ID:	MAD039322250
Transporter Name:	Clean Harbors Environmental Services, Inc.

Manifest Tracking Number:	014517191FLE
Transporter Line Number:	3
Transporter EPA ID:	MAD039322250
Transporter Name:	Clean Harbors Environmental Services, Inc.

Manifest Tracking Number:	014517191FLE
Transporter Line Number:	4
Transporter EPA ID:	MAD039322250
Transporter Name:	Clean Harbors Environmental Services, Inc.

Waste Line:

Manifest Tracking Number:	014517191FLE
Waste Line Number:	1
U.S. DOT Hazardous Indicator:	Y
U.S. DOT ID Number:	UN3291
U.S. DOT Description:	Un3291, Regulated Medical Waste, N.O.S. (Sharps), 6.2, Pg Ii
Non-Hazardous Waste Description:	Not reported

LSD CITY OF LOS ANGELES BUREAU OF SANITATION (Continued) **1031525780**

Number of Containers:	1
Container Type Code:	DF
Container Type Description:	Fiberboard or plastic drums, barrels, kegs
Waste Quantity:	25
Quantity Unit of Measure Code:	P
Quantity Unit of Measure Description:	Pounds
Waste Quantity, in Tons:	0.0125
Acute Waste Quantity, in Tons:	0
Non-Acute Waste Quantity, in Tons:	0.0125
Waste Quantity, in Kilograms:	11.337875
Acute Waste Quantity, in Kilograms:	0
Non-Acute Waste Quantity, in Kilorgrams:	11.337875
Management Method Code:	H040
Management Method Description:	INCINERATION
Waste Residue Indicator:	N
Quantity Discrepancy Indicator:	N
Waste Type Discrepancy Indicator:	N
Waste Density:	Not reported
Waste Density Unit of Measure Code:	Not reported
Waste Density Unit of Measure Description:	Not reported
Form Code:	Not reported
Form Code Description:	Not reported
Source Code:	Not reported
Source Code Description:	Not reported
Waste Minimization Code:	Not reported
Waste Minimization Code Description:	Not reported
Consent Number:	Not reported
EPA Waste Indicator:	N
Federal Waste Codes:	Not reported
Quantity Haz Kg:	0
Quantity Haz Tons:	0
Quantity Non Haz Kg:	11.337875
Quantity Non Haz Tons:	0.0125
State Waste Codes:	CA-322
Manifest Tracking Number:	014517191FLE
Waste Line Number:	2
U.S. DOT Hazardous Indicator:	N
U.S. DOT ID Number:	Not reported
U.S. DOT Description:	Not reported
Non-Hazardous Waste Description:	None, Non-Rcra Hazardous Waste, Solids, N/A, None
Number of Containers:	3
Container Type Code:	DF
Container Type Description:	Fiberboard or plastic drums, barrels, kegs
Waste Quantity:	120
Quantity Unit of Measure Code:	P
Quantity Unit of Measure Description:	Pounds
Waste Quantity, in Tons:	0.06
Acute Waste Quantity, in Tons:	0
Non-Acute Waste Quantity, in Tons:	0.06
Waste Quantity, in Kilograms:	54.4218
Acute Waste Quantity, in Kilograms:	0
Non-Acute Waste Quantity, in Kilorgrams:	54.4218
Management Method Code:	H040
Management Method Description:	INCINERATION
Waste Residue Indicator:	N
Quantity Discrepancy Indicator:	N

LSD CITY OF LOS ANGELES BUREAU OF SANITATION (Continued) **1031525780**

Waste Type Discrepancy Indicator:	N
Waste Density:	Not reported
Waste Density Unit of Measure Code:	Not reported
Waste Density Unit of Measure Description:	Not reported
Form Code:	Not reported
Form Code Description:	Not reported
Source Code:	Not reported
Source Code Description:	Not reported
Waste Minimization Code:	Not reported
Waste Minimization Code Description:	Not reported
Consent Number:	Not reported
EPA Waste Indicator:	N
Federal Waste Codes:	Not reported
Quantity Haz Kg:	0
Quantity Haz Tons:	0
Quantity Non Haz Kg:	54.4218
Quantity Non Haz Tons:	0.06
State Waste Codes:	CA-322, CA-352, CA-531

U161 **93674** **CA HIST UST** **U001560821**
West **561 S VERMONT AVE** **N/A**
1/8-1/4 **LOS ANGELES, CA 90020**
0.195 mi.
1028 ft. **Site 1 of 11 in cluster U**

Relative: **Lower**
Actual: **247 ft.**

HIST UST:

Name:	93674
Address:	561 S VERMONT AVE
City,State,Zip:	LOS ANGELES, CA 90020
File Number:	00026d4c

URL:

Region:	STATE
Facility ID:	00000062484
Facility Type:	Gas Station
Other Type:	Not reported
Contact Name:	BOUABSI,ELIAS Y
Telephone:	2134808539
Owner Name:	CHEVRON U.S.A. INC.
Owner Address:	575 MARKET
Owner City,St,Zip:	SAN FRANCISCO, CA 94105
Total Tanks:	0004

Tank Num:	001
Container Num:	1
Year Installed:	1969
Tank Capacity:	00005000
Tank Used for:	PRODUCT
Type of Fuel:	Not reported
Container Construction Thickness:	0000250
Leak Detection:	Stock Inventor

Tank Num:	002
Container Num:	2
Year Installed:	1969
Tank Capacity:	00010000
Tank Used for:	PRODUCT
Type of Fuel:	Not reported

93674 (Continued) **U001560821**

Container Construction Thickness:	0000250
Leak Detection:	Stock Inventor
Tank Num:	003
Container Num:	3
Year Installed:	1969
Tank Capacity:	00010000
Tank Used for:	PRODUCT
Type of Fuel:	Not reported
Container Construction Thickness:	0000250
Leak Detection:	Stock Inventor
Tank Num:	004
Container Num:	4
Year Installed:	1969
Tank Capacity:	00001000
Tank Used for:	WASTE
Type of Fuel:	Not reported
Container Construction Thickness:	0000130
Leak Detection:	Stock Inventor

Click here for Geo Tracker PDF:

U162 **CHEVRON #9-3674 (FORMER)** **UST FINDER RELEASE** **1028933568**
West **561 VERMONT AVE S** **N/A**
1/8-1/4 **LOS ANGELES, CA 90020**
0.195 mi.
1028 ft. **Site 2 of 11 in cluster U**

Relative: **Lower**
Actual: **247 ft.**

UST FINDER RELEASE:

Object ID:	61601
Facility ID:	Not reported
Lust ID:	CAT0603700637
Name:	CHEVRON #9-3674 (FORMER)
Address:	561 VERMONT AVE S
City,State,Zip:	LOS ANGELES, CA 90020
Address Match Type:	StreetAddress
Reported Date:	Not reported
Status:	No Further Action
Substance:	Not reported
Population within 1500ft:	8633
Domestic Wells within 1500ft:	0
Land Use:	Developed, High Intensity
Within SPA:	No
SPA PWS Facility ID:	Not reported
SPA Water Type:	Not reported
SPA Facility Type:	Not reported
SPA HUC12:	Not reported
Within WHPA:	Yes
WHPA PWS Facility ID:	CA1910156_11730
WHPA Water Type:	GW - Ground water
WHPA Facility Type:	WL - Well
WHPA HUC12:	180701040300
Within 100yr Floodplain:	No
Tribe:	Not reported
EPA Region:	9
NFA Letter 1:	Not reported
NFA Letter 2:	Not reported

CHEVRON #9-3674 (FORMER) (Continued) **1028933568**

NFA Letter 3:	Not reported
NFA Letter 4:	Not reported
Closed With Residual Contaminate:	Not reported
Coordinate Source:	Geocode
X Coord:	-118.29171
Y Coord:	34.0639800000001
Latitude:	34.06398
Longitude:	-118.291709999999

U163 **CHEVRON STATION 93674** **RCRA-SQG** **1000857400**
West **561 S VERMONT AVE** **CA LUST** **CAD983668328**
1/8-1/4 **LOS ANGELES, CA 90020** **FINDS**
0.195 mi. **ECHO**
1028 ft. **Site 3 of 11 in cluster U** **CA Cortese**
CA HIST CORTESE
Relative: **CA CERS**
Lower

Actual: **247 ft.**

RCRA Listings:

Date Form Received by Agency:		19930517
Handler Name:		Chevron Station 93674
Handler Address:		S Vermont Ave
Handler City,State,Zip:		LOS ANGELES, CA 90020
EPA ID:		CAD983668328
Contact Name:		DESIREE CLOSS
Contact Address:		P O BOX 2833
Contact City,State,Zip:		LA HABRA, CA 90632
Contact Telephone:		310-694-7452
Contact Fax:		Not reported
Contact Email:		Not reported
Contact Title:		Not reported
EPA Region:		09
Land Type:		Private
Federal Waste Generator Description:		Small Quantity Generator
Non-Notifier:		Not reported
Biennial Report Cycle:		Not reported
Accessibility:		Not reported
Active Site Indicator:		Handler Activities
State District Owner:		Not reported
State District:		Not reported
Mailing Address:		P O BOX 2833
Mailing City,State,Zip:		LA HABRA, CA 90632
Owner Name:	Chevron Usa Products Co	
Owner Type:		Private
Operator Name:	Not reported	
Operator Type:		Not reported
Short-Term Generator Activity:		No
Importer Activity:		No
Mixed Waste Generator:		No
Transporter Activity:		No
Transfer Facility Activity:		No
Recycler Activity with Storage:		No
Small Quantity On-Site Burner Exemption:		No
Smelting Melting and Refining Furnace Exemption:		No
Underground Injection Control:		No
Off-Site Waste Receipt:		No
Universal Waste Indicator:		No
Universal Waste Destination Facility:		No
Federal Universal Waste:		No

CHEVRON STATION 93674 (Continued) **1000857400**

Active Site State-Reg Handler:	---
Federal Facility Indicator:	Not reported
Hazardous Secondary Material Indicator:	N
Sub-Part K Indicator:	Not reported
2018 GPRA Permit Baseline:	Not on the Baseline
2018 GPRA Renewals Baseline:	Not on the Baseline
202 GPRA Corrective Action Baseline:	No
Subject to Corrective Action Universe:	No
Non-TSDFs Where RCRA CA has Been Imposed Universe:	No
Corrective Action Priority Ranking:	No NCAPS ranking
Environmental Control Indicator:	No
Institutional Control Indicator:	No
Human Exposure Controls Indicator:	N/A
Groundwater Controls Indicator:	N/A
Significant Non-Complier Universe:	No
Unaddressed Significant Non-Complier Universe:	No
Addressed Significant Non-Complier Universe:	No
Significant Non-Complier With a Compliance Schedule Universe:	No
Financial Assurance Required:	Not reported
Handler Date of Last Change:	20000915
Recognized Trader-Importer:	No
Recognized Trader-Exporter:	No
Importer of Spent Lead Acid Batteries:	No
Exporter of Spent Lead Acid Batteries:	No
Recycler Activity Without Storage:	No
Manifest Broker:	No
Sub-Part P Indicator:	No

Handler - Owner Operator:

Owner/Operator Indicator:	Owner
Owner/Operator Name: CHEVRON USA PRODUCTS CO	
Legal Status:	Private
Date Became Current:	Not reported
Date Ended Current:	Not reported
Owner/Operator Address:	P O BOX 2833
Owner/Operator City,State,Zip:	LA HABRA, CA 90632
Owner/Operator Telephone:	310-694-7452
Owner/Operator Telephone Ext:	Not reported
Owner/Operator Fax:	Not reported
Owner/Operator Email:	Not reported

Historic Generators:

Receive Date:	19930517
Handler Name: CHEVRON STATION 93674	
Federal Waste Generator Description:	Small Quantity Generator
State District Owner:	Not reported
Large Quantity Handler of Universal Waste:	No
Recognized Trader Importer:	No
Recognized Trader Exporter:	No
Spent Lead Acid Battery Importer:	No
Spent Lead Acid Battery Exporter:	No
Current Record:	Yes
Non Storage Recycler Activity:	Not reported
Electronic Manifest Broker:	Not reported

CHEVRON STATION 93674 (Continued) **1000857400**

List of NAICS Codes and Descriptions:
NAICS Codes: No NAICS Codes Found

Facility Has Received Notices of Violations:
Violations: No Violations Found

Evaluation Action Summary:
Evaluations: No Evaluations Found

LUST:
Name: CHEVRON #9-3674 (FORMER)
Address: 561 VERMONT AVE S
City,State,Zip: LOS ANGELES, CA 90020
Lead Agency: LOS ANGELES RWQCB (REGION 4)
Case Type: LUST Cleanup Site

Geo Track:
Global Id: T0603700637
Latitude: 34.0642081
Longitude: -118.2916744
Status: Completed - Case Closed
Status Date: 07/26/1995
Case Worker: YR
RB Case Number: 900200107
Local Agency: LOS ANGELES, CITY OF
File Location: Not reported
Local Case Number: Not reported
Potential Media Affect: Aquifer used for drinking water supply
Potential Contaminants of Concern: Gasoline
EPA Region: 9
Coordinate Source: Google Geocode
Quantity Released Gallons: Not reported
Begin Date: 02/20/1991
Leak Reported Date: 02/20/1991
How Discovered: Not reported
How Discovered Description: Not reported
Discharge Source: Other
Discharge Cause: Unknown
Stop Method: Not reported
Stop Description: Not reported
No Further Action Date: 07/26/1995
CA Water Watershed Name: Santa Monica Bay - Interior Santa Monica Bay - Wilshire (404.63)
Dwr Groundwater Subbasin Name: Coastal Plain Of Los Angeles - Central (4-011.04)
Disadvantaged Community: Severely Disadvantaged Community
CA Enviroscreen 3 Score: 56-60%
CA Enviroscreen 4 Score: 45-50%
Military DOD Site: No
Facility Project Subtype: Not reported
RWQCB Region: LOS ANGELES RWQCB (REGION 4)
Claim Number: 4932
Claim Status: Active
Site History: Not reported

LUST:
Global Id: T0603700637

CHEVRON STATION 93674 (Continued) **1000857400**

Contact Type: Local Agency Caseworker
Contact Name: ELOY LUNA
Organization Name: LOS ANGELES, CITY OF
Address: 200 North Main Street, Suite 1780
City: LOS ANGELES
Email: eloy.luna@lacity.org
Phone Number: Not reported

Global Id: T0603700637
Contact Type: Regional Board Caseworker - Primary Caseworker
Contact Name: YUE RONG
Organization Name: LOS ANGELES RWQCB (REGION 4)
Address: 320 W. 4TH ST., SUITE 200
City: Los Angeles
Email: yrong@waterboards.ca.gov
Phone Number: Not reported

LUST:
Global Id: T0603700637
Action Type: Other
Date: 02/20/1991
Action: Leak Reported

LUST:
Global Id: T0603700637
Status: Open - Case Begin Date
Status Date: 02/20/1991

Global Id: T0603700637
Status: Open - Site Assessment
Status Date: 03/18/1992

Global Id: T0603700637
Status: Open - Remediation
Status Date: 07/16/1992

Global Id: T0603700637
Status: Open - Verification Monitoring
Status Date: 07/21/1995

Global Id: T0603700637
Status: Completed - Case Closed
Status Date: 07/26/1995

LUST REG 4:
Region: 4
Regional Board: 04
County: Los Angeles
Facility Id: 900200107
Status: Case Closed
Substance: Gasoline
Substance Quantity: Not reported
Local Case No: Not reported
Case Type: Groundwater
Abatement Method Used at the Site: Remove Free Product

CHEVRON STATION 93674 (Continued) **1000857400**

Global ID:	T0603700637	
W Global ID:	Not reported	
Staff:	UNK	
Local Agency:	19050	
Cross Street:	006TH ST	
Enforcement Type:	Not reported	
Date Leak Discovered:	Not reported	
Date Leak First Reported:		2/20/1991
Date Leak Record Entered:	7/23/1991	
Date Confirmation Began:	Not reported	
Date Leak Stopped:	Not reported	
Date Case Last Changed on Database:		7/26/1995
Date the Case was Closed:		7/26/1995
How Leak Discovered:	Not reported	
How Leak Stopped:	Not reported	
Cause of Leak:	UNK	
Leak Source:	UNK	
Operator:	Not reported	
Water System:	Not reported	
Well Name:	Not reported	
Approx. Dist To Production Well (ft):		4778.241167647951460432847 8 43
Source of Cleanup Funding:		UNK
Preliminary Site Assessment Workplan Submitted:		Not reported
Preliminary Site Assessment Began:		Not reported
Pollution Characterization Began:		3/18/1992
Remediation Plan Submitted:		7/16/1992
Remedial Action Underway:		Not reported
Post Remedial Action Monitoring Began:		7/21/1995
Enforcement Action Date:		Not reported
Historical Max MTBE Date:		Not reported
Hist Max MTBE Conc in Groundwater:		Not reported
Hist Max MTBE Conc in Soil:		Not reported
Significant Interim Remedial Action Taken:		Yes
GW Qualifier:	Not reported	
Soil Qualifier:	Not reported	
Organization:	Not reported	
Owner Contact:	Not reported	
Responsible Party:	BLANK RP	
RP Address:	C	
Program:	LUST	
Lat/Long:	34.064264 / -1	
Local Agency Staff:	PEJ	
Beneficial Use:	Not reported	
Priority:	Not reported	
Cleanup Fund Id:	Not reported	
Suspended:	Not reported	
Assigned Name:	Not reported	
Summary:	Not reported	

FINDS:
Registry ID: 110002899187

Click Here for FRS Facility Detail Report:

Environmental Interest/Information System:
The Resource Conservation and Recovery Act Information System (RCRAInfo) is EPA's comprehensive information system in support of the

CHEVRON STATION 93674 (Continued) **1000857400**

Resource Conservation and Recovery Act (RCRA) of 1976 and the Hazardous and Solid Waste Amendments (HSWA) of 1984. It tracks many types of information about generators, transporters, treaters, storers, and disposers of hazardous waste.

Click this hyperlink while viewing on your computer to access additional FINDS: detail in the EDR Site Report.

ECHO:

Envid:	1000857400
Registry ID:	110002899187

DFR URL:

Name:	CHEVRON STATION 93674
Address:	561 S VERMONT AVE
City,State,Zip:	LOS ANGELES, CA 90020

CORTESE:

Name:	CHEVRON #9-3674 (FORMER)
Address:	561 VERMONT AVE S
City,State,Zip:	LOS ANGELES, CA 90020
Region:	CORTESE
Envirostor Id:	Not reported
Global ID:	T0603700637
Site/Facility Type:	LUST CLEANUP SITE
Cleanup Status:	COMPLETED - CASE CLOSED
Status Date:	Not reported
Site Code:	Not reported
Latitude:	Not reported
Longitude:	Not reported
Owner:	Not reported
Enf Type:	Not reported
Swat R:	Not reported
Flag:	active
Order No:	Not reported
Waste Discharge System No:	Not reported
Effective Date:	Not reported
Region 2:	Not reported
WID Id:	Not reported
Solid Waste Id No:	Not reported
Waste Management Uit Name:	Not reported
File Name:	Active Open

HIST CORTESE:

edr_fname:	CHEVRON #9-3674 (FORMER)
edr_fadd1:	561 VERMONT
City,State,Zip:	LOS ANGELES, CA 90020
Region:	CORTESE
Facility County Code:	19
Reg By:	LTNKA
Reg Id:	900200107

CERS:

Name:	CHEVRON #9-3674 (FORMER)
Address:	561 VERMONT AVE S
City,State,Zip:	LOS ANGELES, CA 90020

CHEVRON STATION 93674 (Continued) **1000857400**

Site ID: 908947
CERS ID: T0603700637
CERS Description: Leaking Underground Storage Tank Cleanup Site

Affiliation:
Affiliation Type Desc: Local Agency Caseworker
Entity Name: ELOY LUNA - LOS ANGELES, CITY OF
Entity Title: Not reported
Affiliation Address: 200 North Main Street, Suite 1780
Affiliation City: LOS ANGELES
Affiliation State: CA
Affiliation Country: Not reported
Affiliation Zip: Not reported
Affiliation Phone: ,

Affiliation Type Desc: Regional Board Caseworker
Entity Name: YUE RONG - LOS ANGELES RWQCB (REGION 4)
Entity Title: Not reported
Affiliation Address: 320 W. 4TH ST., SUITE 200
Affiliation City: Los Angeles
Affiliation State: CA
Affiliation Country: Not reported
Affiliation Zip: Not reported
Affiliation Phone: ,

U164 **93674-CHEVRON STATION** **CA SWEEPS UST** **S101583240**
West **561 S VERMONT AVE** **CA FID UST** **N/A**
1/8-1/4 **LOS ANGELES, CA 90020** **CA HAZMAT LA**
0.195 mi.
1028 ft. **Site 4 of 11 in cluster U**

Relative: **Lower**
Actual: **247 ft.**

SWEEPS UST:
Name: 93674-CHEVRON STATION
Address: 561 S VERMONT AVE
City: LOS ANGELES
Status: Not reported
Comp Number: 3549
Number: Not reported
Board Of Equalization: 44-013094
Referral Date: Not reported
Action Date: Not reported
Created Date: Not reported
Owner Tank Id: Not reported
SWRCB Tank Id: 19-050-003549-000001
Tank Status: Not reported
Capacity: 5000
Active Date: Not reported
Tank Use: CHEMICAL
STG: PRODUCT
Content: UNKNOWN
Number Of Tanks: 4

Name: 93674-CHEVRON STATION
Address: 561 S VERMONT AVE
City: LOS ANGELES
Status: Not reported
Comp Number: 3549

93674-CHEVRON STATION (Continued) **S101583240**

Number: Not reported
Board Of Equalization: 44-013094
Referral Date: Not reported
Action Date: Not reported
Created Date: Not reported
Owner Tank Id: Not reported
SWRCB Tank Id: 19-050-003549-000002
Tank Status: Not reported
Capacity: 10000
Active Date: Not reported
Tank Use: CHEMICAL
STG: PRODUCT
Content: UNKNOWN
Number Of Tanks: Not reported

Name: 93674-CHEVRON STATION
Address: 561 S VERMONT AVE
City: LOS ANGELES
Status: Not reported
Comp Number: 3549
Number: Not reported
Board Of Equalization: 44-013094
Referral Date: Not reported
Action Date: Not reported
Created Date: Not reported
Owner Tank Id: Not reported
SWRCB Tank Id: 19-050-003549-000003
Tank Status: Not reported
Capacity: 10000
Active Date: Not reported
Tank Use: CHEMICAL
STG: PRODUCT
Content: UNKNOWN
Number Of Tanks: Not reported

Name: 93674-CHEVRON STATION
Address: 561 S VERMONT AVE
City: LOS ANGELES
Status: Not reported
Comp Number: 3549
Number: Not reported
Board Of Equalization: 44-013094
Referral Date: Not reported
Action Date: Not reported
Created Date: Not reported
Owner Tank Id: Not reported
SWRCB Tank Id: 19-050-003549-000004
Tank Status: Not reported
Capacity: 1000
Active Date: Not reported
Tank Use: CHEMICAL
STG: PRODUCT
Content: UNKNOWN
Number Of Tanks: Not reported

CA FID UST:
Facility ID: 19003147

93674-CHEVRON STATION (Continued) **S101583240**

Regulated By:	UTNKI
Regulated ID:	00062484
Cortese Code:	Not reported
SIC Code:	Not reported
Facility Phone:	2134808539
Mail To:	Not reported
Mailing Address:	575 MARKET ST
Mailing Address 2:	Not reported
Mailing City,St,Zip:	LOS ANGELES 900200000
Contact:	Not reported
Contact Phone:	Not reported
DUNs Number:	Not reported
NPDES Number:	Not reported
EPA ID:	Not reported
Comments:	Not reported
Status:	Inactive

LOS ANGELES HM:

Name:	CHEVRON - BOU-ABSI, ELIAS
Address:	561 S VERMONT AVE
City,State,Zip:	LOS ANGELES, CA 90020
Facility ID:	FA0010388
Last Run Date:	12/01/2024
Status:	INACTIVE

U165 **CHEVRON - BOU-ABSI, ELIAS** **CA UST** **U004306069**
West **561 S VERMONT AVE** **N/A**
1/8-1/4 **LOS ANGELES, CA 90020**
0.195 mi.
1028 ft. **Site 5 of 11 in cluster U**

Relative:
Lower

Actual:
247 ft.

LOS ANGELES UST:

Name:	CHEVRON - BOU-ABSI, ELIAS
Address:	561 S VERMONT AVE
City,State,Zip:	LOS ANGELES, CA 90020
Facility ID:	FA0010388
Last Run Date:	01/01/1900
Status:	Inactive

Name:	CHEVRON - BOU-ABSI, ELIAS
Address:	561 S VERMONT AVE
City,State,Zip:	LOS ANGELES, CA 90020
Facility ID:	FA0010388
Last Run Date:	12/01/2024
Status:	INACTIVE

V166 **CHIPOTLE MEXICAN GRILLE #1913** **RCRA NonGen / NLR** **1027684286**
SW **3182 WILSHIRE BLVD** **E MANIFEST** **CAC003226290**
1/8-1/4 **LOS ANGELES, CA 90005**
0.195 mi.
1029 ft. **Site 1 of 5 in cluster V**

Relative: **Lower**
Actual: **260 ft.**

RCRA Listings:

Date Form Received by Agency:		20230406
Handler Name:		Chipotle Mexican Grille #1913
Handler Address:		3182 Wilshire Blvd
Handler City,State,Zip:		LOS ANGELES, CA 90005
EPA ID:		CAC003226290
Contact Name:		PATTI MANN
Contact Address:		333 NATIONWIDE BLVD
Contact City,State,Zip:		COLUMBUS, OH 43215
Contact Telephone:		614-318-7465
Contact Fax:		614-318-7465
Contact Email:		PMANN@CHIPOTLE.COM
Contact Title:		Not reported
EPA Region:		09
Land Type:		Not reported
Federal Waste Generator Description:		Not a generator, verified
Non-Notifier:		Not reported
Biennial Report Cycle:		Not reported
Accessibility:		Not reported
Active Site Indicator:		Not reported
State District Owner:		Not reported
State District:		Not reported
Mailing Address:		3182 WILSHIRE BLVD
Mailing City,State,Zip:		LOS ANGELES, CA 90005
Owner Name:	Chipotle Mexican Grill	
Owner Type:		Other
Operator Name:	Patti Mann	
Operator Type:		Other
Short-Term Generator Activity:		No
Importer Activity:		No
Mixed Waste Generator:		No
Transporter Activity:		No
Transfer Facility Activity:		No
Recycler Activity with Storage:		No
Small Quantity On-Site Burner Exemption:		No
Smelting Melting and Refining Furnace Exemption:		No
Underground Injection Control:		No
Off-Site Waste Receipt:		No
Universal Waste Indicator:		No
Universal Waste Destination Facility:		No
Federal Universal Waste:		No
Active Site State-Reg Handler:		---
Federal Facility Indicator:		Not reported
Hazardous Secondary Material Indicator:		N
Sub-Part K Indicator:		Not reported
2018 GPRA Permit Baseline:		Not on the Baseline
2018 GPRA Renewals Baseline:		Not on the Baseline
202 GPRA Corrective Action Baseline:		No
Subject to Corrective Action Universe:		No
Non-TSDFs Where RCRA CA has Been Imposed Universe:		No
Corrective Action Priority Ranking:		No NCAPS ranking
Environmental Control Indicator:		No
Institutional Control Indicator:		No

CHIPOTLE MEXICAN GRILLE #1913 (Continued) **1027684286**

Human Exposure Controls Indicator:	N/A
Groundwater Controls Indicator:	N/A
Significant Non-Complier Universe:	No
Unaddressed Significant Non-Complier Universe:	No
Addressed Significant Non-Complier Universe:	No
Significant Non-Complier With a Compliance Schedule Universe:	No
Financial Assurance Required:	Not reported
Handler Date of Last Change:	20230407
Recognized Trader-Importer:	No
Recognized Trader-Exporter:	No
Importer of Spent Lead Acid Batteries:	No
Exporter of Spent Lead Acid Batteries:	No
Recycler Activity Without Storage:	No
Manifest Broker:	No
Sub-Part P Indicator:	No

Handler - Owner Operator:

Owner/Operator Indicator:	Operator
Owner/Operator Name: PATTI MANN	
Legal Status:	Other
Date Became Current:	Not reported
Date Ended Current:	Not reported
Owner/Operator Address:	333 NATIONWIDE BLVD
Owner/Operator City,State,Zip:	COLUMBUS, OH 43215
Owner/Operator Telephone:	614-318-7465
Owner/Operator Telephone Ext:	Not reported
Owner/Operator Fax:	Not reported
Owner/Operator Email:	Not reported

Owner/Operator Indicator:	Owner
Owner/Operator Name: CHIPOTLE MEXICAN GRILL	
Legal Status:	Other
Date Became Current:	Not reported
Date Ended Current:	Not reported
Owner/Operator Address:	333 NATIONWIDE BLVD
Owner/Operator City,State,Zip:	COLUMBUS, OH 43215
Owner/Operator Telephone:	614-318-7465
Owner/Operator Telephone Ext:	Not reported
Owner/Operator Fax:	Not reported
Owner/Operator Email:	Not reported

Historic Generators:

Receive Date:	20230406
Handler Name: CHIPOTLE MEXICAN GRILLE #1913	
Federal Waste Generator Description:	Not a generator, verified
State District Owner:	Not reported
Large Quantity Handler of Universal Waste:	No
Recognized Trader Importer:	No
Recognized Trader Exporter:	No
Spent Lead Acid Battery Importer:	No
Spent Lead Acid Battery Exporter:	No
Current Record:	Yes
Non Storage Recycler Activity:	No
Electronic Manifest Broker:	No

CHIPOTLE MEXICAN GRILLE #1913 (Continued) **1027684286**

List of NAICS Codes and Descriptions:
NAICS Code: 722514
NAICS Description: Cafeterias, Grill Buffets, And Buffets

Facility Has Received Notices of Violations:
Violations: No Violations Found

Evaluation Action Summary:
Evaluations: No Evaluations Found

E MANIFEST:

Manifest Tracking Number:	025418848JJK
Last Updated Date:	20230513
Shipped Date:	20230417
Received Date:	20230510
Manifest Status:	Signed
Submission Type:	DataImage5Copy
Origin Type:	Service
Generator EPA ID:	CAC003226290
Generator Name:	Chipotle #1913-Koreatown
Generator Location Street Number:	Not reported
Generator Location Street 1:	3183 WILSHIRE BLVD.
Generator Location Street 2:	Not reported
Generator Location City:	LOS ANGELES
Generator Location State:	CA
Generator Location Zip:	90005
Generator Mail Street Number:	Not reported
Generator Mail Street 1:	ATTN: STORE MANAGER
Generator Mail Street 2:	3183 WILSHIRE BLVD.
Generator Mail City:	LOS ANGELES
Generator Mail Zip:	90005
Generator Mail State:	CA
Generator Contact Company Name:	Not reported
Designated Facility EPA ID:	IDD073114654
Designated Facility Name:	Us Ecology Idaho
Designated Facility Mail Street Number:	Not reported
Designated Facility Mail Street 1:	Not reported
Designated Facility Mail Street 2:	20400 LEMLEY ROAD
Designated Facility Mail City:	GRAND VIEW
Designated Facility Mail Zip:	83624
Designated Facility Mail State:	ID
Designated Facility Location Street Number:	Not reported
Designated Facility Location Street 1:	20400 LEMLEY ROAD
Designated Facility Location Street 2:	Not reported
Designated Facility Location City:	GRAND VIEW
Designated Facility Location Zip:	83624
Designated Facility Location State:	ID
Designated Facility Contact Company Name:	Not reported
Manifest Residue Indicator:	N
Rejection Indicator:	N

Transporter:

Manifest Tracking Number:	025418848JJK
Transporter Line Number:	1

CHIPOTLE MEXICAN GRILLE #1913 (Continued) **1027684286**

Transporter EPA ID: MIK593743838
Transporter Name: Us Ecology Transportation Solutions, Inc

Manifest Tracking Number: 025418848JJK
Transporter Line Number: 2
Transporter EPA ID: MIK593743838
Transporter Name: Us Ecology Transportation Solutions, Inc

Manifest Tracking Number: 025418848JJK
Transporter Line Number: 3
Transporter EPA ID: MIK593743838
Transporter Name: Us Ecology Transportation Solutions, Inc

Waste Line:
Manifest Tracking Number: 025418848JJK
Waste Line Number: 1
U.S. DOT Hazardous Indicator: Y
U.S. DOT ID Number: UN3109
U.S. DOT Description: Rq, Un3109, Waste Organic Peroxide Type F, Liquid, 5.2, Pgii, (D001, D002), Erg#145
Non-Hazardous Waste Description: Not reported
Number of Containers: 1
Container Type Code: CF
Container Type Description: Fiber or plastic boxes, cartons, cases
Waste Quantity: 15
Quantity Unit of Measure Code: P
Quantity Unit of Measure Description: Pounds
Waste Quantity, in Tons: 0.0075
Acute Waste Quantity, in Tons: 0
Non-Acute Waste Quantity, in Tons: 0.0075
Waste Quantity, in Kilograms: 6.802725
Acute Waste Quantity, in Kilograms: 0
Non-Acute Waste Quantity, in Kilorgrams: 6.802725
Management Method Code: H132
Management Method Description: LANDFILL (WITH PRIOR TREATMENT AND/OR STABILIZATION)
Waste Residue Indicator: N
Quantity Discrepancy Indicator: N
Waste Type Discrepancy Indicator: N
Waste Density: Not reported
Waste Density Unit of Measure Code: Not reported
Waste Density Unit of Measure Description: Not reported
Form Code: Not reported
Form Code Description: Not reported
Source Code: Not reported
Source Code Description: Not reported
Waste Minimization Code: Not reported
Waste Minimization Code Description: Not reported
Consent Number: Not reported
EPA Waste Indicator: Y
Federal Waste Codes: D001, D002
Quantity Haz Kg: 6.802725
Quantity Haz Tons: 0.0075
Quantity Non Haz Kg: Not reported
Quantity Non Haz Tons: Not reported
State Waste Codes: CA-331

V167 **CHIPOTLE MEXICAN GRILL #1913** **CA HAZMAT LA** **S123552654**
SW **3183 W WILSHIRE BLVD** **N/A**
1/8-1/4 **LOS ANGELES, CA 90005**
0.195 mi.
1029 ft. **Site 2 of 5 in cluster V**

Relative: LOS ANGELES HM:
Lower
Actual: Name: CHIPOTLE MEXICAN GRILL #1913
260 ft. Address: 3183 W WILSHIRE BLVD
City,State,Zip: LOS ANGELES, CA 90005
Facility ID: FA0039855
Last Run Date: 12/01/2024
Status: ACTIVE

R168 **CA UST** **U004301713**
ESE **2831 W 6TH ST** **N/A**
1/8-1/4 **LOS ANGELES, CA**
0.196 mi.
1033 ft. **Site 11 of 13 in cluster R**

Relative: LOS ANGELES UST:
Lower
Actual: Name: Not reported
261 ft. Address: 2831 W 6TH ST
City,State,Zip: LOS ANGELES, CA
Facility ID: Not reported
Last Run Date: 01/01/1900
Status: HISTORICAL

T169 **SHRINERS HOSPITAL FOR CHILDREN** **UST FINDER RELEASE** **1029107400**
NNE **3160 GENEVA STREET** **N/A**
1/8-1/4 **LOS ANGELES, CA 90020**
0.199 mi.
1050 ft. **Site 2 of 13 in cluster T**

Relative: UST FINDER RELEASE:
Higher
Actual: Object ID: 61701
286 ft. Facility ID: Not reported
Lust ID: CAT10000002995
Name: SHRINERS HOSPITAL FOR CHILDREN
Address: 3160 GENEVA STREET
City,State,Zip: LOS ANGELES, CA 90020
Address Match Type: PointAddress
Reported Date: Not reported
Status: No Further Action
Substance: Not reported
Population within 1500ft: 9708
Domestic Wells within 1500ft: 0
Land Use: Developed, Medium Intensity
Within SPA: No
SPA PWS Facility ID: Not reported
SPA Water Type: Not reported
SPA Facility Type: Not reported
SPA HUC12: Not reported
Within WHPA: Yes
WHPA PWS Facility ID: CA1910156_11730
WHPA Water Type: GW - Ground water
WHPA Facility Type: WL - Well
WHPA HUC12: 180701040300

SHRINERS HOSPITAL FOR CHILDREN (Continued) **1029107400**

Within 100yr Floodplain:	No
Tribe:	Not reported
EPA Region:	9
NFA Letter 1:	Not reported
NFA Letter 2:	Not reported
NFA Letter 3:	Not reported
NFA Letter 4:	Not reported
Closed With Residual Contaminate:	Not reported
Coordinate Source:	Geocode
X Coord:	-118.2864
Y Coord:	34.0676800000001
Latitude:	34.06768
Longitude:	-118.2864

T170 **GENEVA CHO LLC** **RCRA NonGen / NLR 1026821095**
NNE **3160 GENEVA STREET** **E MANIFEST CAC003134002**
1/8-1/4 **LOS ANGELES, CA 90020**
0.199 mi.
1050 ft. **Site 3 of 13 in cluster T**

Relative: **Higher**
Actual: **286 ft.**

RCRA Listings:

Date Form Received by Agency:		20210811
Handler Name:		Geneva Cho Llc
Handler Address:		3160 Geneva Street
Handler City,State,Zip:		LOS ANGELES, CA 90020
EPA ID:		CAC003134002
Contact Name:		KC CHOUNG
Contact Address:		3700 WILSHIRE BOULEVARD, SUITE 200
Contact City,State,Zip:		LOS ANGELES, CA 90010
Contact Telephone:		213-221-7474
Contact Fax:		213-500-6649
Contact Email:		KC@MITAA.COM
Contact Title:		Not reported
EPA Region:		09
Land Type:		Not reported
Federal Waste Generator Description:		Not a generator, verified
Non-Notifier:		Not reported
Biennial Report Cycle:		Not reported
Accessibility:		Not reported
Active Site Indicator:		Not reported
State District Owner:		Not reported
State District:		Not reported
Mailing Address:		3700 WILSHIRE BOULEVARD, SUITE 200
Mailing City,State,Zip:		LOS ANGELES, CA 90020
Owner Name:	Geneva Cho Llc	
Owner Type:		Other
Operator Name:	Kc Choung	
Operator Type:		Other
Short-Term Generator Activity:		No
Importer Activity:		No
Mixed Waste Generator:		No
Transporter Activity:		No
Transfer Facility Activity:		No
Recycler Activity with Storage:		No
Small Quantity On-Site Burner Exemption:		No
Smelting Melting and Refining Furnace Exemption:		No
Underground Injection Control:		No
Off-Site Waste Receipt:		No

GENEVA CHO LLC (Continued) **1026821095**

Universal Waste Indicator:	No
Universal Waste Destination Facility:	No
Federal Universal Waste:	No
Active Site State-Reg Handler:	---
Federal Facility Indicator:	Not reported
Hazardous Secondary Material Indicator:	N
Sub-Part K Indicator:	Not reported
2018 GPRA Permit Baseline:	Not on the Baseline
2018 GPRA Renewals Baseline:	Not on the Baseline
202 GPRA Corrective Action Baseline:	No
Subject to Corrective Action Universe:	No
Non-TSDFs Where RCRA CA has Been Imposed Universe:	No
Corrective Action Priority Ranking:	No NCAPS ranking
Environmental Control Indicator:	No
Institutional Control Indicator:	No
Human Exposure Controls Indicator:	N/A
Groundwater Controls Indicator:	N/A
Significant Non-Complier Universe:	No
Unaddressed Significant Non-Complier Universe:	No
Addressed Significant Non-Complier Universe:	No
Significant Non-Complier With a Compliance Schedule Universe:	No
Financial Assurance Required:	Not reported
Handler Date of Last Change:	20210812
Recognized Trader-Importer:	No
Recognized Trader-Exporter:	No
Importer of Spent Lead Acid Batteries:	No
Exporter of Spent Lead Acid Batteries:	No
Recycler Activity Without Storage:	No
Manifest Broker:	No
Sub-Part P Indicator:	No

Handler - Owner Operator:

Owner/Operator Indicator:	Operator
Owner/Operator Name: KC CHOUNG	
Legal Status:	Other
Date Became Current:	Not reported
Date Ended Current:	Not reported
Owner/Operator Address:	3700 WILSHIRE BOULEVARD, SUITE 200
Owner/Operator City,State,Zip:	LOS ANGELES, CA 90010
Owner/Operator Telephone:	213-221-7474
Owner/Operator Telephone Ext:	Not reported
Owner/Operator Fax:	Not reported
Owner/Operator Email:	Not reported

Owner/Operator Indicator:	Owner
Owner/Operator Name: GENEVA CHO LLC	
Legal Status:	Other
Date Became Current:	Not reported
Date Ended Current:	Not reported
Owner/Operator Address:	3700 WILSHIRE BOULEVARD, SUITE 200
Owner/Operator City,State,Zip:	LOS ANGELES, CA 90020
Owner/Operator Telephone:	213-221-7474
Owner/Operator Telephone Ext:	Not reported
Owner/Operator Fax:	Not reported
Owner/Operator Email:	Not reported

GENEVA CHO LLC (Continued) **1026821095**

Historic Generators:
Receive Date: 20210811
Handler Name: GENEVA CHO LLC
Federal Waste Generator Description: Not a generator, verified
State District Owner: Not reported
Large Quantity Handler of Universal Waste: No
Recognized Trader Importer: No
Recognized Trader Exporter: No
Spent Lead Acid Battery Importer: No
Spent Lead Acid Battery Exporter: No
Current Record: Yes
Non Storage Recycler Activity: No
Electronic Manifest Broker: No

List of NAICS Codes and Descriptions:
NAICS Code: 56299
NAICS Description: All Other Waste Management Services

Facility Has Received Notices of Violations:
Violations: No Violations Found

Evaluation Action Summary:
Evaluations: No Evaluations Found

E MANIFEST:
Manifest Tracking Number: 016156952FLE
Last Updated Date: 20211216
Shipped Date: 20211104
Received Date: 20211104
Manifest Status: Signed
Submission Type: DataImage5Copy
Origin Type: Service
Generator EPA ID: CAC003134002
Generator Name: Geneva Cho Llc
Generator Location Street Number: Not reported
Generator Location Street 1: 3160 GENEVA STREET
Generator Location Street 2: Not reported
Generator Location City: LOS ANGELES
Generator Location State: CA
Generator Location Zip: 90010
Generator Mail Street Number: Not reported
Generator Mail Street 1: 3700 WILSHIRE BOULEVARD, SUITE 200
Generator Mail Street 2: Not reported
Generator Mail City: LOS ANGELES
Generator Mail Zip: 90020
Generator Mail State: CA
Generator Contact Company Name: Not reported
Designated Facility EPA ID: CAD009007626
Designated Facility Name: Azusa Land Reclamation Co Inc
Designated Facility Mail Street Number: Not reported
Designated Facility Mail Street 1: Not reported
Designated Facility Mail Street 2: 1211 W. GLADSTONE STREET
Designated Facility Mail City: AZUSA
Designated Facility Mail Zip: 91702

GENEVA CHO LLC (Continued) **1026821095**

Designated Facility Mail State:	CA
Designated Facility Location Street Number:	Not reported
Designated Facility Location Street 1:	1211 W. GLADSTONE STREET
Designated Facility Location Street 2:	Not reported
Designated Facility Location City:	AZUSA
Designated Facility Location Zip:	91702
Designated Facility Location State:	CA
Designated Facility Contact Company Name:	Not reported
Manifest Residue Indicator:	N
Rejection Indicator:	N

Manifest Tracking Number:	016156953FLE
Last Updated Date:	20211216
Shipped Date:	20211105
Received Date:	20211108
Manifest Status:	Signed
Submission Type:	DataImage5Copy
Origin Type:	Service
Generator EPA ID:	CAC003134002
Generator Name:	Geneva Cho Llc
Generator Location Street Number:	Not reported
Generator Location Street 1:	3160 GENEVA STREET
Generator Location Street 2:	Not reported
Generator Location City:	LOS ANGELES
Generator Location State:	CA
Generator Location Zip:	90010
Generator Mail Street Number:	Not reported
Generator Mail Street 1:	3700 WILSHIRE BOULEVARD, SUITE 200
Generator Mail Street 2:	Not reported
Generator Mail City:	LOS ANGELES
Generator Mail Zip:	90020
Generator Mail State:	CA
Generator Contact Company Name:	Not reported
Designated Facility EPA ID:	CAD009007626
Designated Facility Name:	Azusa Land Reclamation Co Inc
Designated Facility Mail Street Number:	Not reported
Designated Facility Mail Street 1:	Not reported
Designated Facility Mail Street 2:	1211 W. GLADSTONE STREET
Designated Facility Mail City:	AZUSA
Designated Facility Mail Zip:	91702
Designated Facility Mail State:	CA
Designated Facility Location Street Number:	Not reported
Designated Facility Location Street 1:	1211 W. GLADSTONE STREET
Designated Facility Location Street 2:	Not reported
Designated Facility Location City:	AZUSA
Designated Facility Location Zip:	91702
Designated Facility Location State:	CA
Designated Facility Contact Company Name:	Not reported
Manifest Residue Indicator:	N
Rejection Indicator:	N

Manifest Tracking Number:	016156968FLE
Last Updated Date:	20211223
Shipped Date:	20211210
Received Date:	20211210
Manifest Status:	Signed
Submission Type:	DataImage5Copy

GENEVA CHO LLC (Continued) **1026821095**

Origin Type:	Service
Generator EPA ID:	CAC003147462
Generator Name:	Geneva Cho Llc
Generator Location Street Number:	Not reported
Generator Location Street 1:	3160 GENEVA STREET
Generator Location Street 2:	Not reported
Generator Location City:	LOS ANGELES
Generator Location State:	CA
Generator Location Zip:	90010
Generator Mail Street Number:	Not reported
Generator Mail Street 1:	3700 WILSHIRE BOULEVARD, SUITE 200
Generator Mail Street 2:	Not reported
Generator Mail City:	LOS ANGELES
Generator Mail Zip:	90020
Generator Mail State:	CA
Generator Contact Company Name:	Not reported
Designated Facility EPA ID:	CAD009007626
Designated Facility Name:	Azusa Land Reclamation Co Inc
Designated Facility Mail Street Number:	Not reported
Designated Facility Mail Street 1:	Not reported
Designated Facility Mail Street 2:	1211 W. GLADSTONE STREET
Designated Facility Mail City:	AZUSA
Designated Facility Mail Zip:	91702
Designated Facility Mail State:	CA
Designated Facility Location Street Number:	Not reported
Designated Facility Location Street 1:	1211 W. GLADSTONE STREET
Designated Facility Location Street 2:	Not reported
Designated Facility Location City:	AZUSA
Designated Facility Location Zip:	91702
Designated Facility Location State:	CA
Designated Facility Contact Company Name:	Not reported
Manifest Residue Indicator:	N
Rejection Indicator:	N

Manifest Tracking Number:	016156979FLE
Last Updated Date:	20220131
Shipped Date:	20220105
Received Date:	20220105
Manifest Status:	Signed
Submission Type:	DataImage5Copy
Origin Type:	Service
Generator EPA ID:	CAC003147462
Generator Name:	Geneva Cho Llc
Generator Location Street Number:	Not reported
Generator Location Street 1:	3160 GENEVA STREET
Generator Location Street 2:	Not reported
Generator Location City:	LOS ANGELES
Generator Location State:	CA
Generator Location Zip:	90020
Generator Mail Street Number:	Not reported
Generator Mail Street 1:	3700 WILSHIRE BOULEVARD, SUITE 200
Generator Mail Street 2:	Not reported
Generator Mail City:	LOS ANGELES
Generator Mail Zip:	90020
Generator Mail State:	CA
Generator Contact Company Name:	Not reported
Designated Facility EPA ID:	CAD009007626

GENEVA CHO LLC (Continued) **1026821095**

Designated Facility Name:	Azusa Land Reclamation Co Inc
Designated Facility Mail Street Number:	Not reported
Designated Facility Mail Street 1:	Not reported
Designated Facility Mail Street 2:	1211 W. GLADSTONE STREET
Designated Facility Mail City:	AZUSA
Designated Facility Mail Zip:	91702
Designated Facility Mail State:	CA
Designated Facility Location Street Number:	Not reported
Designated Facility Location Street 1:	1211 W. GLADSTONE STREET
Designated Facility Location Street 2:	Not reported
Designated Facility Location City:	AZUSA
Designated Facility Location Zip:	91702
Designated Facility Location State:	CA
Designated Facility Contact Company Name:	Not reported
Manifest Residue Indicator:	N
Rejection Indicator:	N

Manifest Tracking Number:	016156980FLE
Last Updated Date:	20220113
Shipped Date:	20211228
Received Date:	20211228
Manifest Status:	Signed
Submission Type:	DataImage5Copy
Origin Type:	Service
Generator EPA ID:	CAC003147462
Generator Name:	Geneva Cho Llc
Generator Location Street Number:	Not reported
Generator Location Street 1:	3160 GENEVA STREET
Generator Location Street 2:	Not reported
Generator Location City:	LOS ANGELES
Generator Location State:	CA
Generator Location Zip:	90010
Generator Mail Street Number:	Not reported
Generator Mail Street 1:	3700 WILSHIRE BOULEVARD, SUITE 200
Generator Mail Street 2:	Not reported
Generator Mail City:	LOS ANGELES
Generator Mail Zip:	90020
Generator Mail State:	CA
Generator Contact Company Name:	Not reported
Designated Facility EPA ID:	CAD009007626
Designated Facility Name:	Azusa Land Reclamation Co Inc
Designated Facility Mail Street Number:	Not reported
Designated Facility Mail Street 1:	Not reported
Designated Facility Mail Street 2:	1211 W. GLADSTONE STREET
Designated Facility Mail City:	AZUSA
Designated Facility Mail Zip:	91702
Designated Facility Mail State:	CA
Designated Facility Location Street Number:	Not reported
Designated Facility Location Street 1:	1211 W. GLADSTONE STREET
Designated Facility Location Street 2:	Not reported
Designated Facility Location City:	AZUSA
Designated Facility Location Zip:	91702
Designated Facility Location State:	CA
Designated Facility Contact Company Name:	Not reported
Manifest Residue Indicator:	N
Rejection Indicator:	N

GENEVA CHO LLC (Continued) **1026821095**

Transporter:
- Manifest Tracking Number: 016156980FLE
- Transporter Line Number: 1
- Transporter EPA ID: CAR000181891
- Transporter Name: Usa Waste Of Ca Inc Dba Bdc Special Wast

Waste Line:
- Manifest Tracking Number: 016156980FLE
- Waste Line Number: 1
- U.S. DOT Hazardous Indicator: Y
- U.S. DOT ID Number: NA2212
- U.S. DOT Description: Rq, Na2212, Asbestos, 9, Pg Iii
- Non-Hazardous Waste Description: Not reported
- Number of Containers: 2
- Container Type Code: CM
- Container Type Description: Metal boxes, cartons, cases (including roll offs)
- Waste Quantity: 60
- Quantity Unit of Measure Code: Y
- Quantity Unit of Measure Description: Cubic Yards
- Waste Quantity, in Tons: 50.399998
- Acute Waste Quantity, in Tons: 0
- Non-Acute Waste Quantity, in Tons: 50.399998
- Waste Quantity, in Kilograms: 45714.312
- Acute Waste Quantity, in Kilograms: 0
- Non-Acute Waste Quantity, in Kilorgrams: 45714.312
- Management Method Code: H132
- Management Method Description: LANDFILL (WITH PRIOR TREATMENT AND/OR STABILIZATION)
- Waste Residue Indicator: N
- Quantity Discrepancy Indicator: N
- Waste Type Discrepancy Indicator: N
- Waste Density: Not reported
- Waste Density Unit of Measure Code: Not reported
- Waste Density Unit of Measure Description: Not reported
- Form Code: Not reported
- Form Code Description: Not reported
- Source Code: Not reported
- Source Code Description: Not reported
- Waste Minimization Code: Not reported
- Waste Minimization Code Description: Not reported
- Consent Number: Not reported
- EPA Waste Indicator: N
- Federal Waste Codes: Not reported
- Quantity Haz Kg: 0
- Quantity Haz Tons: 0
- Quantity Non Haz Kg: 45714.312
- Quantity Non Haz Tons: 50.399998
- State Waste Codes: CA-151

T171 **GENEVA CHO, LLC-GENEVA MEDICAL CENTER** **RCRA NonGen / NLR** **1027075708**
NNE **3160 GENEVA STREET** **E MANIFEST** **CAC003147462**
1/8-1/4 **LOS ANGELES, CA 90020**
0.199 mi.
1050 ft. **Site 4 of 13 in cluster T**

Relative:
Higher

Actual:
286 ft.

RCRA Listings:

Date Form Received by Agency:		20211108
Handler Name:		Geneva Medical Center
Handler Address:		3160 Geneva Street
Handler City,State,Zip:		LOS ANGELES, CA 90020
EPA ID:		CAC003147462
Contact Name:		KYOUNG CHOUNG (KC), REP OF OWNER
Contact Address:		3700 WILSHIRE BOULEVARD, SUITE 200
Contact City,State,Zip:		LOS ANGELES, CA 90010
Contact Telephone:		213-388-6168
Contact Fax:		Not reported
Contact Email:		KC@MITAA.COM
Contact Title:		Not reported
EPA Region:		09
Land Type:		Not reported
Federal Waste Generator Description:		Not a generator, verified
Non-Notifier:		Not reported
Biennial Report Cycle:		Not reported
Accessibility:		Not reported
Active Site Indicator:		Not reported
State District Owner:		Not reported
State District:		Not reported
Mailing Address:		3700 WILSHIRE BOULEVARD, SUITE 200
Mailing City,State,Zip:		LOS ANGELES, CA 90010
Owner Name:	Geneva Cho, Llc	
Owner Type:		Other
Operator Name:	Kyoung Choung (Kc), Rep Of Owner	
Operator Type:		Other
Short-Term Generator Activity:		No
Importer Activity:		No
Mixed Waste Generator:		No
Transporter Activity:		No
Transfer Facility Activity:		No
Recycler Activity with Storage:		No
Small Quantity On-Site Burner Exemption:		No
Smelting Melting and Refining Furnace Exemption:		No
Underground Injection Control:		No
Off-Site Waste Receipt:		No
Universal Waste Indicator:		No
Universal Waste Destination Facility:		No
Federal Universal Waste:		No
Active Site State-Reg Handler:		---
Federal Facility Indicator:		Not reported
Hazardous Secondary Material Indicator:		N
Sub-Part K Indicator:		Not reported
2018 GPRA Permit Baseline:		Not on the Baseline
2018 GPRA Renewals Baseline:		Not on the Baseline
202 GPRA Corrective Action Baseline:		No
Subject to Corrective Action Universe:		No
Non-TSDFs Where RCRA CA has Been Imposed Universe:		No
Corrective Action Priority Ranking:		No NCAPS ranking
Environmental Control Indicator:		No
Institutional Control Indicator:		No

GENEVA CHO, LLC-GENEVA MEDICAL CENTER (Continued) **1027075708**

Human Exposure Controls Indicator:	N/A
Groundwater Controls Indicator:	N/A
Significant Non-Complier Universe:	No
Unaddressed Significant Non-Complier Universe:	No
Addressed Significant Non-Complier Universe:	No
Significant Non-Complier With a Compliance Schedule Universe:	No
Financial Assurance Required:	Not reported
Handler Date of Last Change:	20211109
Recognized Trader-Importer:	No
Recognized Trader-Exporter:	No
Importer of Spent Lead Acid Batteries:	No
Exporter of Spent Lead Acid Batteries:	No
Recycler Activity Without Storage:	No
Manifest Broker:	No
Sub-Part P Indicator:	No

Handler - Owner Operator:

Owner/Operator Indicator:	Owner
Owner/Operator Name: GENEVA CHO, LLC	
Legal Status:	Other
Date Became Current:	Not reported
Date Ended Current:	Not reported
Owner/Operator Address:	3700 WILSHIRE BOULEVARD, SUITE 200
Owner/Operator City,State,Zip:	LOS ANGELES, CA 90010
Owner/Operator Telephone:	213-388-6168
Owner/Operator Telephone Ext:	Not reported
Owner/Operator Fax:	Not reported
Owner/Operator Email:	Not reported

Owner/Operator Indicator:	Operator
Owner/Operator Name: KYOUNG CHOUNG (KC), REP OF OWNER	
Legal Status:	Other
Date Became Current:	Not reported
Date Ended Current:	Not reported
Owner/Operator Address:	3700 WILSHIRE BOULEVARD, SUITE 200
Owner/Operator City,State,Zip:	LOS ANGELES, CA 90010
Owner/Operator Telephone:	213-388-6168
Owner/Operator Telephone Ext:	Not reported
Owner/Operator Fax:	Not reported
Owner/Operator Email:	Not reported

Historic Generators:

Receive Date:	20211108
Handler Name: GENEVA MEDICAL CENTER	
Federal Waste Generator Description:	Not a generator, verified
State District Owner:	Not reported
Large Quantity Handler of Universal Waste:	No
Recognized Trader Importer:	No
Recognized Trader Exporter:	No
Spent Lead Acid Battery Importer:	No
Spent Lead Acid Battery Exporter:	No
Current Record:	Yes
Non Storage Recycler Activity:	No
Electronic Manifest Broker:	No

GENEVA CHO, LLC-GENEVA MEDICAL CENTER (Continued) **1027075708**

List of NAICS Codes and Descriptions:
NAICS Code: 62211
NAICS Description: General Medical And Surgical Hospitals

Facility Has Received Notices of Violations:
Violations: No Violations Found

Evaluation Action Summary:
Evaluations: No Evaluations Found

E MANIFEST:

Manifest Tracking Number:	016157029FLE
Last Updated Date:	20211216
Shipped Date:	20211203
Received Date:	20211209
Manifest Status:	Signed
Submission Type:	DataImage5Copy
Origin Type:	Service
Generator EPA ID:	CAC003147462
Generator Name:	Geneva Medical Center
Generator Location Street Number:	Not reported
Generator Location Street 1:	3160 GENEVA STREET
Generator Location Street 2:	Not reported
Generator Location City:	LOS ANGELES
Generator Location State:	CA
Generator Location Zip:	90010
Generator Mail Street Number:	Not reported
Generator Mail Street 1:	3700 WILSHIRE BOULEVARD, SUITE 200
Generator Mail Street 2:	Not reported
Generator Mail City:	LOS ANGELES
Generator Mail Zip:	90020
Generator Mail State:	CA
Generator Contact Company Name:	Not reported
Designated Facility EPA ID:	CAD009007626
Designated Facility Name:	Azusa Land Reclamation Co Inc
Designated Facility Mail Street Number:	Not reported
Designated Facility Mail Street 1:	Not reported
Designated Facility Mail Street 2:	1211 W. GLADSTONE STREET
Designated Facility Mail City:	AZUSA
Designated Facility Mail Zip:	91702
Designated Facility Mail State:	CA
Designated Facility Location Street Number:	Not reported
Designated Facility Location Street 1:	1211 W. GLADSTONE STREET
Designated Facility Location Street 2:	Not reported
Designated Facility Location City:	AZUSA
Designated Facility Location Zip:	91702
Designated Facility Location State:	CA
Designated Facility Contact Company Name:	Not reported
Manifest Residue Indicator:	N
Rejection Indicator:	N

Manifest Tracking Number:	016157028FLE
Last Updated Date:	20211216
Shipped Date:	20211202

GENEVA CHO, LLC-GENEVA MEDICAL CENTER (Continued) **1027075708**

Received Date:	20211202
Manifest Status:	Signed
Submission Type:	DataImage5Copy
Origin Type:	Service
Generator EPA ID:	CAC003147462
Generator Name:	Geneva Medical Center
Generator Location Street Number:	Not reported
Generator Location Street 1:	3160 GENEVA STREET
Generator Location Street 2:	Not reported
Generator Location City:	LOS ANGELES
Generator Location State:	CA
Generator Location Zip:	90020
Generator Mail Street Number:	Not reported
Generator Mail Street 1:	3700 WILSHIRE BOULEVARD, SUITE 200
Generator Mail Street 2:	Not reported
Generator Mail City:	LOS ANGELES
Generator Mail Zip:	90010
Generator Mail State:	CA
Generator Contact Company Name:	Not reported
Designated Facility EPA ID:	CAD009007626
Designated Facility Name:	Azusa Land Reclamation Co Inc
Designated Facility Mail Street Number:	Not reported
Designated Facility Mail Street 1:	Not reported
Designated Facility Mail Street 2:	1211 W. GLADSTONE STREET
Designated Facility Mail City:	AZUSA
Designated Facility Mail Zip:	91702
Designated Facility Mail State:	CA
Designated Facility Location Street Number:	Not reported
Designated Facility Location Street 1:	1211 W. GLADSTONE STREET
Designated Facility Location Street 2:	Not reported
Designated Facility Location City:	AZUSA
Designated Facility Location Zip:	91702
Designated Facility Location State:	CA
Designated Facility Contact Company Name:	Not reported
Manifest Residue Indicator:	N
Rejection Indicator:	N

Manifest Tracking Number:	016156952FLE
Last Updated Date:	20211216
Shipped Date:	20211104
Received Date:	20211104
Manifest Status:	Signed
Submission Type:	DataImage5Copy
Origin Type:	Service
Generator EPA ID:	CAC003134002
Generator Name:	Geneva Cho Llc
Generator Location Street Number:	Not reported
Generator Location Street 1:	3160 GENEVA STREET
Generator Location Street 2:	Not reported
Generator Location City:	LOS ANGELES
Generator Location State:	CA
Generator Location Zip:	90010
Generator Mail Street Number:	Not reported
Generator Mail Street 1:	3700 WILSHIRE BOULEVARD, SUITE 200
Generator Mail Street 2:	Not reported
Generator Mail City:	LOS ANGELES
Generator Mail Zip:	90020

GENEVA CHO, LLC-GENEVA MEDICAL CENTER (Continued) **1027075708**

Generator Mail State:	CA
Generator Contact Company Name:	Not reported
Designated Facility EPA ID:	CAD009007626
Designated Facility Name:	Azusa Land Reclamation Co Inc
Designated Facility Mail Street Number:	Not reported
Designated Facility Mail Street 1:	Not reported
Designated Facility Mail Street 2:	1211 W. GLADSTONE STREET
Designated Facility Mail City:	AZUSA
Designated Facility Mail Zip:	91702
Designated Facility Mail State:	CA
Designated Facility Location Street Number:	Not reported
Designated Facility Location Street 1:	1211 W. GLADSTONE STREET
Designated Facility Location Street 2:	Not reported
Designated Facility Location City:	AZUSA
Designated Facility Location Zip:	91702
Designated Facility Location State:	CA
Designated Facility Contact Company Name:	Not reported
Manifest Residue Indicator:	N
Rejection Indicator:	N

Manifest Tracking Number:	016156953FLE
Last Updated Date:	20211216
Shipped Date:	20211105
Received Date:	20211108
Manifest Status:	Signed
Submission Type:	DataImage5Copy
Origin Type:	Service
Generator EPA ID:	CAC003134002
Generator Name:	Geneva Cho Llc
Generator Location Street Number:	Not reported
Generator Location Street 1:	3160 GENEVA STREET
Generator Location Street 2:	Not reported
Generator Location City:	LOS ANGELES
Generator Location State:	CA
Generator Location Zip:	90010
Generator Mail Street Number:	Not reported
Generator Mail Street 1:	3700 WILSHIRE BOULEVARD, SUITE 200
Generator Mail Street 2:	Not reported
Generator Mail City:	LOS ANGELES
Generator Mail Zip:	90020
Generator Mail State:	CA
Generator Contact Company Name:	Not reported
Designated Facility EPA ID:	CAD009007626
Designated Facility Name:	Azusa Land Reclamation Co Inc
Designated Facility Mail Street Number:	Not reported
Designated Facility Mail Street 1:	Not reported
Designated Facility Mail Street 2:	1211 W. GLADSTONE STREET
Designated Facility Mail City:	AZUSA
Designated Facility Mail Zip:	91702
Designated Facility Mail State:	CA
Designated Facility Location Street Number:	Not reported
Designated Facility Location Street 1:	1211 W. GLADSTONE STREET
Designated Facility Location Street 2:	Not reported
Designated Facility Location City:	AZUSA
Designated Facility Location Zip:	91702
Designated Facility Location State:	CA
Designated Facility Contact Company Name:	Not reported

GENEVA CHO, LLC-GENEVA MEDICAL CENTER (Continued) **1027075708**

Manifest Residue Indicator:	N
Rejection Indicator:	N
Manifest Tracking Number:	016156965FLE
Last Updated Date:	20211223
Shipped Date:	20211215
Received Date:	20211215
Manifest Status:	Signed
Submission Type:	DataImage5Copy
Origin Type:	Service
Generator EPA ID:	CAC003147462
Generator Name:	Geneva Medical Center
Generator Location Street Number:	Not reported
Generator Location Street 1:	3160 GENEVA STREET
Generator Location Street 2:	Not reported
Generator Location City:	LOS ANGELES
Generator Location State:	CA
Generator Location Zip:	90010
Generator Mail Street Number:	Not reported
Generator Mail Street 1:	3700 WILSHIRE BOULEVARD, SUITE 200
Generator Mail Street 2:	Not reported
Generator Mail City:	LOS ANGELES
Generator Mail Zip:	90020
Generator Mail State:	CA
Generator Contact Company Name:	Not reported
Designated Facility EPA ID:	CAD009007626
Designated Facility Name:	Azusa Land Reclamation Co Inc
Designated Facility Mail Street Number:	Not reported
Designated Facility Mail Street 1:	Not reported
Designated Facility Mail Street 2:	1211 W. GLADSTONE STREET
Designated Facility Mail City:	AZUSA
Designated Facility Mail Zip:	91702
Designated Facility Mail State:	CA
Designated Facility Location Street Number:	Not reported
Designated Facility Location Street 1:	1211 W. GLADSTONE STREET
Designated Facility Location Street 2:	Not reported
Designated Facility Location City:	AZUSA
Designated Facility Location Zip:	91702
Designated Facility Location State:	CA
Designated Facility Contact Company Name:	Not reported
Manifest Residue Indicator:	N
Rejection Indicator:	N
Manifest Tracking Number:	016156967FLE
Last Updated Date:	20211223
Shipped Date:	20211213
Received Date:	20211213
Manifest Status:	Signed
Submission Type:	DataImage5Copy
Origin Type:	Service
Generator EPA ID:	CAC003147462
Generator Name:	Geneva Medical Center
Generator Location Street Number:	Not reported
Generator Location Street 1:	3160 GENEVA STREET
Generator Location Street 2:	Not reported
Generator Location City:	LOS ANGELES
Generator Location State:	CA

GENEVA CHO, LLC-GENEVA MEDICAL CENTER (Continued) **1027075708**

Generator Location Zip:	90010
Generator Mail Street Number:	Not reported
Generator Mail Street 1:	3700 WILSHIRE BOULEVARD, SUITE 200
Generator Mail Street 2:	Not reported
Generator Mail City:	LOS ANGELES
Generator Mail Zip:	90020
Generator Mail State:	CA
Generator Contact Company Name:	Not reported
Designated Facility EPA ID:	CAD009007626
Designated Facility Name:	Azusa Land Reclamation Co Inc
Designated Facility Mail Street Number:	Not reported
Designated Facility Mail Street 1:	Not reported
Designated Facility Mail Street 2:	1211 W. GLADSTONE STREET
Designated Facility Mail City:	AZUSA
Designated Facility Mail Zip:	91702
Designated Facility Mail State:	CA
Designated Facility Location Street Number:	Not reported
Designated Facility Location Street 1:	1211 W. GLADSTONE STREET
Designated Facility Location Street 2:	Not reported
Designated Facility Location City:	AZUSA
Designated Facility Location Zip:	91702
Designated Facility Location State:	CA
Designated Facility Contact Company Name:	Not reported
Manifest Residue Indicator:	N
Rejection Indicator:	N

Manifest Tracking Number:	016156968FLE
Last Updated Date:	20211223
Shipped Date:	20211210
Received Date:	20211210
Manifest Status:	Signed
Submission Type:	DataImage5Copy
Origin Type:	Service
Generator EPA ID:	CAC003147462
Generator Name:	Geneva Cho Llc
Generator Location Street Number:	Not reported
Generator Location Street 1:	3160 GENEVA STREET
Generator Location Street 2:	Not reported
Generator Location City:	LOS ANGELES
Generator Location State:	CA
Generator Location Zip:	90010
Generator Mail Street Number:	Not reported
Generator Mail Street 1:	3700 WILSHIRE BOULEVARD, SUITE 200
Generator Mail Street 2:	Not reported
Generator Mail City:	LOS ANGELES
Generator Mail Zip:	90020
Generator Mail State:	CA
Generator Contact Company Name:	Not reported
Designated Facility EPA ID:	CAD009007626
Designated Facility Name:	Azusa Land Reclamation Co Inc
Designated Facility Mail Street Number:	Not reported
Designated Facility Mail Street 1:	Not reported
Designated Facility Mail Street 2:	1211 W. GLADSTONE STREET
Designated Facility Mail City:	AZUSA
Designated Facility Mail Zip:	91702
Designated Facility Mail State:	CA
Designated Facility Location Street Number:	Not reported

GENEVA CHO, LLC-GENEVA MEDICAL CENTER (Continued) **1027075708**

Designated Facility Location Street 1:	1211 W. GLADSTONE STREET
Designated Facility Location Street 2:	Not reported
Designated Facility Location City:	AZUSA
Designated Facility Location Zip:	91702
Designated Facility Location State:	CA
Designated Facility Contact Company Name:	Not reported
Manifest Residue Indicator:	N
Rejection Indicator:	N

Manifest Tracking Number:	016156976FLE
Last Updated Date:	20220103
Shipped Date:	20211223
Received Date:	20211223
Manifest Status:	Signed
Submission Type:	DataImage5Copy
Origin Type:	Service
Generator EPA ID:	CAC003147462
Generator Name:	Geneva Medical Center
Generator Location Street Number:	Not reported
Generator Location Street 1:	3160 GENEVA STREET
Generator Location Street 2:	Not reported
Generator Location City:	LOS ANGELES
Generator Location State:	CA
Generator Location Zip:	90020
Generator Mail Street Number:	Not reported
Generator Mail Street 1:	3700 WILSHIRE BOULEVARD, SUITE 200
Generator Mail Street 2:	Not reported
Generator Mail City:	LOS ANGELES
Generator Mail Zip:	90010
Generator Mail State:	CA
Generator Contact Company Name:	Not reported
Designated Facility EPA ID:	CAD009007626
Designated Facility Name:	Azusa Land Reclamation Co Inc
Designated Facility Mail Street Number:	Not reported
Designated Facility Mail Street 1:	Not reported
Designated Facility Mail Street 2:	1211 W. GLADSTONE STREET
Designated Facility Mail City:	AZUSA
Designated Facility Mail Zip:	91702
Designated Facility Mail State:	CA
Designated Facility Location Street Number:	Not reported
Designated Facility Location Street 1:	1211 W. GLADSTONE STREET
Designated Facility Location Street 2:	Not reported
Designated Facility Location City:	AZUSA
Designated Facility Location Zip:	91702
Designated Facility Location State:	CA
Designated Facility Contact Company Name:	Not reported
Manifest Residue Indicator:	N
Rejection Indicator:	N

Manifest Tracking Number:	016156977FLE
Last Updated Date:	20220103
Shipped Date:	20211221
Received Date:	20211221
Manifest Status:	Signed
Submission Type:	DataImage5Copy
Origin Type:	Service
Generator EPA ID:	CAC003147462

GENEVA CHO, LLC-GENEVA MEDICAL CENTER (Continued) **1027075708**

Generator Name:	Geneva Medical Center
Generator Location Street Number:	Not reported
Generator Location Street 1:	3160 GENEVA STREET
Generator Location Street 2:	Not reported
Generator Location City:	LOS ANGELES
Generator Location State:	CA
Generator Location Zip:	90020
Generator Mail Street Number:	Not reported
Generator Mail Street 1:	3700 WILSHIRE BOULEVARD, SUITE 200
Generator Mail Street 2:	Not reported
Generator Mail City:	LOS ANGELES
Generator Mail Zip:	90010
Generator Mail State:	CA
Generator Contact Company Name:	Not reported
Designated Facility EPA ID:	CAD009007626
Designated Facility Name:	Azusa Land Reclamation Co Inc
Designated Facility Mail Street Number:	Not reported
Designated Facility Mail Street 1:	Not reported
Designated Facility Mail Street 2:	1211 W. GLADSTONE STREET
Designated Facility Mail City:	AZUSA
Designated Facility Mail Zip:	91702
Designated Facility Mail State:	CA
Designated Facility Location Street Number:	Not reported
Designated Facility Location Street 1:	1211 W. GLADSTONE STREET
Designated Facility Location Street 2:	Not reported
Designated Facility Location City:	AZUSA
Designated Facility Location Zip:	91702
Designated Facility Location State:	CA
Designated Facility Contact Company Name:	Not reported
Manifest Residue Indicator:	N
Rejection Indicator:	N

Manifest Tracking Number:	016156978FLE
Last Updated Date:	20220113
Shipped Date:	20220103
Received Date:	20220103
Manifest Status:	Signed
Submission Type:	DataImage5Copy
Origin Type:	Service
Generator EPA ID:	CAC003147462
Generator Name:	Geneva Medical Center
Generator Location Street Number:	Not reported
Generator Location Street 1:	3160 GENEVA STREET
Generator Location Street 2:	Not reported
Generator Location City:	LOS ANGELES
Generator Location State:	CA
Generator Location Zip:	90020
Generator Mail Street Number:	Not reported
Generator Mail Street 1:	3700 WILSHIRE BOULEVARD, SUITE 200
Generator Mail Street 2:	Not reported
Generator Mail City:	LOS ANGELES
Generator Mail Zip:	90010
Generator Mail State:	CA
Generator Contact Company Name:	Not reported
Designated Facility EPA ID:	CAD009007626
Designated Facility Name:	Azusa Land Reclamation Co Inc
Designated Facility Mail Street Number:	Not reported

GENEVA CHO, LLC-GENEVA MEDICAL CENTER (Continued) **1027075708**

Designated Facility Mail Street 1:	Not reported
Designated Facility Mail Street 2:	1211 W. GLADSTONE STREET
Designated Facility Mail City:	AZUSA
Designated Facility Mail Zip:	91702
Designated Facility Mail State:	CA
Designated Facility Location Street Number:	Not reported
Designated Facility Location Street 1:	1211 W. GLADSTONE STREET
Designated Facility Location Street 2:	Not reported
Designated Facility Location City:	AZUSA
Designated Facility Location Zip:	91702
Designated Facility Location State:	CA
Designated Facility Contact Company Name:	Not reported
Manifest Residue Indicator:	N
Rejection Indicator:	N

Manifest Tracking Number:	016156979FLE
Last Updated Date:	20220131
Shipped Date:	20220105
Received Date:	20220105
Manifest Status:	Signed
Submission Type:	DataImage5Copy
Origin Type:	Service
Generator EPA ID:	CAC003147462
Generator Name:	Geneva Cho Llc
Generator Location Street Number:	Not reported
Generator Location Street 1:	3160 GENEVA STREET
Generator Location Street 2:	Not reported
Generator Location City:	LOS ANGELES
Generator Location State:	CA
Generator Location Zip:	90020
Generator Mail Street Number:	Not reported
Generator Mail Street 1:	3700 WILSHIRE BOULEVARD, SUITE 200
Generator Mail Street 2:	Not reported
Generator Mail City:	LOS ANGELES
Generator Mail Zip:	90020
Generator Mail State:	CA
Generator Contact Company Name:	Not reported
Designated Facility EPA ID:	CAD009007626
Designated Facility Name:	Azusa Land Reclamation Co Inc
Designated Facility Mail Street Number:	Not reported
Designated Facility Mail Street 1:	Not reported
Designated Facility Mail Street 2:	1211 W. GLADSTONE STREET
Designated Facility Mail City:	AZUSA
Designated Facility Mail Zip:	91702
Designated Facility Mail State:	CA
Designated Facility Location Street Number:	Not reported
Designated Facility Location Street 1:	1211 W. GLADSTONE STREET
Designated Facility Location Street 2:	Not reported
Designated Facility Location City:	AZUSA
Designated Facility Location Zip:	91702
Designated Facility Location State:	CA
Designated Facility Contact Company Name:	Not reported
Manifest Residue Indicator:	N
Rejection Indicator:	N

Transporter:

Manifest Tracking Number:	016156980FLE

GENEVA CHO, LLC-GENEVA MEDICAL CENTER (Continued) **1027075708**

Transporter Line Number:	1
Transporter EPA ID:	CAR000181891
Transporter Name:	Usa Waste Of Ca Inc Dba Bdc Special Wast

Waste Line:

Manifest Tracking Number:	016156980FLE
Waste Line Number:	1
U.S. DOT Hazardous Indicator:	Y
U.S. DOT ID Number:	NA2212
U.S. DOT Description:	Rq, Na2212, Asbestos, 9, Pg Iii
Non-Hazardous Waste Description:	Not reported
Number of Containers:	2
Container Type Code:	CM
Container Type Description:	Metal boxes, cartons, cases (including roll offs)
Waste Quantity:	60
Quantity Unit of Measure Code:	Y
Quantity Unit of Measure Description:	Cubic Yards
Waste Quantity, in Tons:	50.399998
Acute Waste Quantity, in Tons:	0
Non-Acute Waste Quantity, in Tons:	50.399998
Waste Quantity, in Kilograms:	45714.312
Acute Waste Quantity, in Kilograms:	0
Non-Acute Waste Quantity, in Kilorgrams:	45714.312
Management Method Code:	H132
Management Method Description:	LANDFILL (WITH PRIOR TREATMENT AND/OR STABILIZATION)
Waste Residue Indicator:	N
Quantity Discrepancy Indicator:	N
Waste Type Discrepancy Indicator:	N
Waste Density:	Not reported
Waste Density Unit of Measure Code:	Not reported
Waste Density Unit of Measure Description:	Not reported
Form Code:	Not reported
Form Code Description:	Not reported
Source Code:	Not reported
Source Code Description:	Not reported
Waste Minimization Code:	Not reported
Waste Minimization Code Description:	Not reported
Consent Number:	Not reported
EPA Waste Indicator:	N
Federal Waste Codes:	Not reported
Quantity Haz Kg:	0
Quantity Haz Tons:	0
Quantity Non Haz Kg:	45714.312
Quantity Non Haz Tons:	50.399998
State Waste Codes:	CA-151

Click this hyperlink while viewing on your computer to access
5 additional US EManifest: record(s) in the EDR Site Report.

T172 **SHRINERS HOSPITAL FOR CHILDREN** **CA LUST** **S100945018**
NNE **3160 GENEVA STREET** **CA Cortese** **N/A**
1/8-1/4 **LOS ANGELES, CA 90020** **CA CERS**
0.199 mi.
1050 ft. **Site 5 of 13 in cluster T**

Relative:
Higher

Actual:
286 ft.

LUST:

Name:	SHRINERS HOSPITAL FOR CHILDREN
Address:	3160 GENEVA STREET
City,State,Zip:	LOS ANGELES, CA 90020
Lead Agency:	LOS ANGELES RWQCB (REGION 4)
Case Type:	LUST Cleanup Site

Geo Track:

Global Id:	T10000002995
Latitude:	34.0669982369179
Longitude:	-118.285923153162
Status:	Completed - Case Closed
Status Date:	08/05/2014
Case Worker:	Not reported
RB Case Number:	900200189
Local Agency:	LOS ANGELES, CITY OF
File Location:	Not reported
Local Case Number:	Not reported
Potential Media Affect:	Other Groundwater (uses other than drinking water)
Potential Contaminants of Concern:	Diesel
EPA Region:	9
Coordinate Source:	Google Map Move
Quantity Released Gallons:	Not reported
Begin Date:	04/04/2003
Leak Reported Date:	02/09/2011
How Discovered:	Not reported
How Discovered Description:	Not reported
Discharge Source:	Piping
Discharge Cause:	Not reported
Stop Method:	Repair Product Piping
Stop Description:	Not reported
No Further Action Date:	08/05/2014
CA Water Watershed Name:	Santa Monica Bay - Interior Santa Monica Bay - Wilshire (404.63)
Dwr Groundwater Subbasin Name:	Not reported
Disadvantaged Community:	Severely Disadvantaged Community
CA Enviroscreen 3 Score:	66-70%
CA Enviroscreen 4 Score:	75-80%
Military DOD Site:	No
Facility Project Subtype:	Not reported
RWQCB Region:	LOS ANGELES RWQCB (REGION 4)
Claim Number:	Not reported
Claim Status:	Not reported
Site History:	Not reported

LUST:

Global Id:	T10000002995
Contact Type:	Local Agency Caseworker
Contact Name:	ELOY LUNA
Organization Name:	LOS ANGELES, CITY OF
Address:	200 North Main Street, Suite 1780
City:	LOS ANGELES
Email:	eloy.luna@lacity.org
Phone Number:	Not reported

SHRINERS HOSPITAL FOR CHILDREN (Continued) **S100945018**

LUST:

Global Id:	T10000002995
Action Type:	ENFORCEMENT
Date:	10/12/2011
Action:	Staff Letter
Global Id:	T10000002995
Action Type:	Other
Date:	04/04/2003
Action:	Leak Began
Global Id:	T10000002995
Action Type:	RESPONSE
Date:	09/30/2013
Action:	Request for Closure - Regulator Responded
Global Id:	T10000002995
Action Type:	RESPONSE
Date:	03/13/2014
Action:	Request for Closure - Regulator Responded
Global Id:	T10000002995
Action Type:	ENFORCEMENT
Date:	04/25/2011
Action:	Staff Letter - #1
Global Id:	T10000002995
Action Type:	ENFORCEMENT
Date:	08/05/2014
Action:	Closure/No Further Action Letter
Global Id:	T10000002995
Action Type:	ENFORCEMENT
Date:	05/15/2014
Action:	Notification - Preclosure
Global Id:	T10000002995
Action Type:	ENFORCEMENT
Date:	08/05/2014
Action:	Closure/No Further Action Letter
Global Id:	T10000002995
Action Type:	Other
Date:	02/09/2011
Action:	Leak Reported
Global Id:	T10000002995
Action Type:	RESPONSE
Date:	07/15/2014
Action:	Other Report / Document
Global Id:	T10000002995
Action Type:	ENFORCEMENT
Date:	01/09/2014
Action:	Staff Letter
Global Id:	T10000002995

SHRINERS HOSPITAL FOR CHILDREN (Continued) **S100945018**

Action Type: ENFORCEMENT
Date: 12/17/2012
Action: Referral to Regional Board - #1

Global Id: T10000002995
Action Type: RESPONSE
Date: 02/01/2013
Action: Other Report / Document

Global Id: T10000002995
Action Type: Other
Date: 04/04/2003
Action: Leak Stopped

Global Id: T10000002995
Action Type: ENFORCEMENT
Date: 12/27/2012
Action: Staff Letter

Global Id: T10000002995
Action Type: Other
Date: 04/04/2003
Action: Leak Discovery

LUST:
Global Id: T10000002995
Status: Open - Case Begin Date
Status Date: 04/04/2003

Global Id: T10000002995
Status: Open - Site Assessment
Status Date: 04/21/2011

Global Id: T10000002995
Status: Open - Eligible for Closure
Status Date: 05/20/2014

Global Id: T10000002995
Status: Completed - Case Closed
Status Date: 08/05/2014

CORTESE:
Name: SHRINERS HOSPITAL FOR CHILDREN
Address: 3160 GENEVA STREET
City,State,Zip: LOS ANGELES, CA 90020
Region: CORTESE
Envirostor Id: Not reported
Global ID: T10000002995
Site/Facility Type: LUST CLEANUP SITE
Cleanup Status: COMPLETED - CASE CLOSED
Status Date: Not reported
Site Code: Not reported
Latitude: Not reported
Longitude: Not reported
Owner: Not reported

SHRINERS HOSPITAL FOR CHILDREN (Continued) **S100945018**

Enf Type:	Not reported
Swat R:	Not reported
Flag:	active
Order No:	Not reported
Waste Discharge System No:	Not reported
Effective Date:	Not reported
Region 2:	Not reported
WID Id:	Not reported
Solid Waste Id No:	Not reported
Waste Management Uit Name:	Not reported
File Name:	Active Open

CERS:

Name:	SHRINERS HOSPITAL FOR CHILDREN
Address:	3160 GENEVA STREET
City,State,Zip:	LOS ANGELES, CA 90020
Site ID:	874535
CERS ID:	T10000002995
CERS Description:	Leaking Underground Storage Tank Cleanup Site

Affiliation:

Affiliation Type Desc:	Local Agency Caseworker
Entity Name:	ELOY LUNA - LOS ANGELES, CITY OF
Entity Title:	Not reported
Affiliation Address:	200 North Main Street, Suite 1780
Affiliation City:	LOS ANGELES
Affiliation State:	CA
Affiliation Country:	Not reported
Affiliation Zip:	Not reported
Affiliation Phone:	,

T173 **GENEVA CHO LLC (OLD SHRINERS)** **CA UST** **U004305904**
NNE **3160 W GENEVA ST** **N/A**
1/8-1/4 **LOS ANGELES, CA 90020**
0.199 mi.
1050 ft. **Site 6 of 13 in cluster T**

Relative:
Higher

Actual:
286 ft.

LOS ANGELES UST:

Name:	GENEVA CHO LLC (OLD SHRINERS)
Address:	3160 W GENEVA ST
City,State,Zip:	LOS ANGELES, CA 90020
Facility ID:	FA0006353
Last Run Date:	12/01/2024
Status:	INACTIVE

Name:	GENEVA CHO LLC (OLD SHRINERS)
Address:	3160 W GENEVA ST
City,State,Zip:	LOS ANGELES, CA 90020
Facility ID:	FA0006353
Last Run Date:	01/01/1900
Status:	Inactive

T174 **SHRINER'S HOSPITAL FOR CRIPPLE** **CA SWEEPS UST** **S101586442**
NNE **3160 GENEVA ST** **CA FID UST** **N/A**
1/8-1/4 **LOS ANGELES, CA 90005** **CA EMI**
0.199 mi.
1050 ft. **Site 7 of 13 in cluster T**

Relative:
Higher

Actual:
286 ft.

SWEEPS UST:

Name:	SHRINERS HSPTL-CRPPLD CHLDRN
Address:	3160 GENEVA ST
City:	LOS ANGELES
Status:	Active
Comp Number:	5134
Number:	1
Board Of Equalization:	Not reported
Referral Date:	03-02-93
Action Date:	03-02-93
Created Date:	02-29-88
Owner Tank Id:	Not reported
SWRCB Tank Id:	Not reported
Tank Status:	Not reported
Capacity:	Not reported
Active Date:	Not reported
Tank Use:	Not reported
STG:	Not reported
Content:	Not reported
Number Of Tanks:	Not reported

CA FID UST:

Facility ID:	19050241
Regulated By:	UTNKA
Regulated ID:	Not reported
Cortese Code:	Not reported
SIC Code:	Not reported
Facility Phone:	2130000000
Mail To:	Not reported
Mailing Address:	3160 GENEVA ST
Mailing Address 2:	Not reported
Mailing City,St,Zip:	LOS ANGELES 900050000
Contact:	Not reported
Contact Phone:	Not reported
DUNs Number:	Not reported
NPDES Number:	Not reported
EPA ID:	Not reported
Comments:	Not reported
Status:	Active

EMI:

Name:	SHRINERS HOSP FOR CRIPPLED CHI
Address:	3160 GENEVA ST
City,State,Zip:	LOS ANGELES, CA 90005
Year:	1987
County Code:	19
Air Basin:	SC
Facility ID:	24744
Air District Name:	SC
SIC Code:	8062
Air District Name:	SOUTH COAST AQMD
Community Health Air Pollution Info System:	Not reported

SHRINER'S HOSPITAL FOR CRIPPLE (Continued) **S101586442**

Consolidated Emission Reporting Rule:	Not reported
Total Organic Hydrocarbon Gases Tons/Yr:	0
Reactive Organic Gases Tons/Yr:	0
Carbon Monoxide Emissions Tons/Yr:	1
NOX - Oxides of Nitrogen Tons/Yr:	5
SOX - Oxides of Sulphur Tons/Yr:	0
Particulate Matter Tons/Yr:	0
Part. Matter 10 Micrometers and Smllr Tons/Yr:	0

Name:	SHRINER'S HOSPITAL FOR CRIPPLE
Address:	3160 GENEVA ST
City,State,Zip:	LOS ANGELES, CA 90005
Year:	1990
County Code:	19
Air Basin:	SC
Facility ID:	24744
Air District Name:	SC
SIC Code:	8062
Air District Name:	SOUTH COAST AQMD
Community Health Air Pollution Info System:	Not reported
Consolidated Emission Reporting Rule:	Not reported
Total Organic Hydrocarbon Gases Tons/Yr:	0
Reactive Organic Gases Tons/Yr:	0
Carbon Monoxide Emissions Tons/Yr:	0
NOX - Oxides of Nitrogen Tons/Yr:	1
SOX - Oxides of Sulphur Tons/Yr:	0
Particulate Matter Tons/Yr:	0
Part. Matter 10 Micrometers and Smllr Tons/Yr:	0

Name:	SHRINER'S HOSPITAL FOR CRIPPLE
Address:	3160 GENEVA ST
City,State,Zip:	LOS ANGELES, CA 90005
Year:	1995
County Code:	19
Air Basin:	SC
Facility ID:	24744
Air District Name:	SC
SIC Code:	8062
Air District Name:	SOUTH COAST AQMD
Community Health Air Pollution Info System:	Not reported
Consolidated Emission Reporting Rule:	Not reported
Total Organic Hydrocarbon Gases Tons/Yr:	0
Reactive Organic Gases Tons/Yr:	0
Carbon Monoxide Emissions Tons/Yr:	0
NOX - Oxides of Nitrogen Tons/Yr:	1
SOX - Oxides of Sulphur Tons/Yr:	0
Particulate Matter Tons/Yr:	0
Part. Matter 10 Micrometers and Smllr Tons/Yr:	0

T175 **GENEVA CHO, LLC** **CA UST** **U003780107**
NNE **3160 GENEVA ST** **N/A**
1/8-1/4 **LOS ANGELES, CA 90020**
0.199 mi.
1050 ft. **Site 8 of 13 in cluster T**

Relative:
Higher

Actual:
286 ft.

UST:

Name:	GENEVA CHO, LLC
Address:	3160 GENEVA ST
City,State,Zip:	LOS ANGELES, CA 90020
Facility ID:	FA0006353
Permitting Agency:	Los Angeles City Fire Department
CERSID:	10242946
Latitude:	34.0672000
Longitude:	-118.286400
Owner type:	Non-Government
Facility type:	Other
Num of inuse ust:	3512
Num of closed ust:	1
Num of oos ust:	0
Epa region:	9
Tribal lands:	No
Tank owner name:	Geneva Cho, LLC
Tank owner mailing address:	3160 Geneva St.
Tank owner mailing city:	LOS ANGELES
Tank owner mailing zip:	90014
Tank owner mailing state:	CA
Tank operator name:	Geneva Cho, LLC
Tank operator mailing address:	631 S. Olive St., #120
Tank operator mailing city:	LOS ANGELES
Tank operator mailing zip:	90014
Tank operator mailing state:	CA
Tankidnumber:	1
Tank status:	UST Removal
Tank configuration:	Stand Alone Tank
Tank closure date:	10/20/2018 12:00:00 AM
Tank installation date:	1/1/1985 12:00:00 AM
Tank num of compartments:	1
Tank contents:	Diesel
Tank capacity gallons:	15000
Tank type:	Single Wall
Tank pc construction:	Fiberglass
Tank pwpiping construction:	Fiberglass
Tank piping type:	Conventional Suction
Tank piping construction:	Double Walled
Tank sacrificial anode:	No
Tank cp impressed current:	No
Tank cp shutoff:	Yes
Tank alarms:	Yes
Tank ball float:	Yes
Tank spill bucket:	Yes

T176 **GENEVA CHO LLC (OLD SHRINERS)** **CA HAZMAT LA** **S123543361**
NNE **3160 W GENEVA ST** **N/A**
1/8-1/4 **LOS ANGELES, CA 90020**
0.199 mi.
1050 ft. **Site 9 of 13 in cluster T**

Relative: **Higher**

Actual: **286 ft.**

LOS ANGELES HM:

Name:	GENEVA CHO LLC (OLD SHRINERS)
Address:	3160 W GENEVA ST
City,State,Zip:	LOS ANGELES, CA 90020
Facility ID:	FA0006353
Last Run Date:	12/01/2024
Status:	INACTIVE

T177 **GENEVA CHO LLC** **RCRA NonGen / NLR** **1024869804**
NNE **3160 GENEVA ST** **E MANIFEST** **CAL000438423**
1/8-1/4 **LOS ANGELES, CA 90020**
0.199 mi.
1050 ft. **Site 10 of 13 in cluster T**

Relative: **Higher**

Actual: **286 ft.**

RCRA Listings:

Date Form Received by Agency:	20180815
Handler Name:	Geneva Cho Llc
Handler Address:	3160 Geneva St
Handler City,State,Zip:	LOS ANGELES, CA 90020
EPA ID:	CAL000438423
Contact Name:	MICHAEL SALEH
Contact Address:	3160 GENEVA ST
Contact City,State,Zip:	LOS ANGELES, CA 90020
Contact Telephone:	213-388-6168
Contact Fax:	Not reported
Contact Email:	MICHAEL.S@MITAA.COM
Contact Title:	Not reported
EPA Region:	09
Land Type:	Not reported
Federal Waste Generator Description:	Not a generator, verified
Non-Notifier:	Not reported
Biennial Report Cycle:	Not reported
Accessibility:	Not reported
Active Site Indicator:	Handler Activities
State District Owner:	Not reported
State District:	Not reported
Mailing Address:	631 S OLIVE ST STE 120
Mailing City,State,Zip:	LOS ANGLES, CA 90014
Owner Name:	Genevacho Assisted Living Llc
Owner Type:	Other
Operator Name:	Michael Saleh
Operator Type:	Other
Short-Term Generator Activity:	No
Importer Activity:	No
Mixed Waste Generator:	No
Transporter Activity:	No
Transfer Facility Activity:	No
Recycler Activity with Storage:	No
Small Quantity On-Site Burner Exemption:	No
Smelting Melting and Refining Furnace Exemption:	No
Underground Injection Control:	No
Off-Site Waste Receipt:	No
Universal Waste Indicator:	Yes
Universal Waste Destination Facility:	Yes

GENEVA CHO LLC (Continued) **1024869804**

Federal Universal Waste:	No
Active Site State-Reg Handler:	---
Federal Facility Indicator:	Not reported
Hazardous Secondary Material Indicator:	N
Sub-Part K Indicator:	Not reported
2018 GPRA Permit Baseline:	Not on the Baseline
2018 GPRA Renewals Baseline:	Not on the Baseline
202 GPRA Corrective Action Baseline:	No
Subject to Corrective Action Universe:	No
Non-TSDFs Where RCRA CA has Been Imposed Universe:	No
Corrective Action Priority Ranking:	No NCAPS ranking
Environmental Control Indicator:	No
Institutional Control Indicator:	No
Human Exposure Controls Indicator:	N/A
Groundwater Controls Indicator:	N/A
Significant Non-Complier Universe:	No
Unaddressed Significant Non-Complier Universe:	No
Addressed Significant Non-Complier Universe:	No
Significant Non-Complier With a Compliance Schedule Universe:	No
Financial Assurance Required:	Not reported
Handler Date of Last Change:	20180907
Recognized Trader-Importer:	No
Recognized Trader-Exporter:	No
Importer of Spent Lead Acid Batteries:	No
Exporter of Spent Lead Acid Batteries:	No
Recycler Activity Without Storage:	No
Manifest Broker:	No
Sub-Part P Indicator:	No

Handler - Owner Operator:

Owner/Operator Indicator:	Operator
Owner/Operator Name: MICHAEL SALEH	
Legal Status:	Other
Date Became Current:	Not reported
Date Ended Current:	Not reported
Owner/Operator Address:	3160 GENEVA ST
Owner/Operator City,State,Zip:	LOS ANGELES, CA 90020
Owner/Operator Telephone:	213-388-6168
Owner/Operator Telephone Ext:	Not reported
Owner/Operator Fax:	Not reported
Owner/Operator Email:	Not reported

Owner/Operator Indicator:	Owner
Owner/Operator Name: GENEVACHO ASSISTED LIVING LLC	
Legal Status:	Other
Date Became Current:	Not reported
Date Ended Current:	Not reported
Owner/Operator Address:	631 S OLIVE ST STE 120
Owner/Operator City,State,Zip:	LOS ANGLES, CA 90014
Owner/Operator Telephone:	213-388-6168
Owner/Operator Telephone Ext:	Not reported
Owner/Operator Fax:	Not reported
Owner/Operator Email:	Not reported

Historic Generators:

GENEVA CHO LLC (Continued) **1024869804**

Receive Date:	20180815
Handler Name:	GENEVA CHO LLC
Federal Waste Generator Description:	Not a generator, verified
State District Owner:	Not reported
Large Quantity Handler of Universal Waste:	No
Recognized Trader Importer:	No
Recognized Trader Exporter:	No
Spent Lead Acid Battery Importer:	No
Spent Lead Acid Battery Exporter:	No
Current Record:	Yes
Non Storage Recycler Activity:	Not reported
Electronic Manifest Broker:	Not reported

List of NAICS Codes and Descriptions:

NAICS Code:	56299
NAICS Description:	All Other Waste Management Services

Facility Has Received Notices of Violations:

Violations:	No Violations Found

Evaluation Action Summary:

Evaluations:	No Evaluations Found

E MANIFEST:

Manifest Tracking Number:	011753324FLE
Last Updated Date:	20190708
Shipped Date:	20180831
Received Date:	20180905
Manifest Status:	Signed
Submission Type:	DataImage5Copy
Origin Type:	Service
Generator EPA ID:	CAL000438423
Generator Name:	Geneva Cho Llc
Generator Location Street Number:	Not reported
Generator Location Street 1:	3160 GENEVA ST
Generator Location Street 2:	Not reported
Generator Location City:	LOS ANGELES
Generator Location State:	CA
Generator Location Zip:	90020
Generator Mail Street Number:	Not reported
Generator Mail Street 1:	631 S OLIVE ST STE 120
Generator Mail Street 2:	Not reported
Generator Mail City:	LOS ANGLES
Generator Mail Zip:	90014
Generator Mail State:	CA
Generator Contact Company Name:	Not reported
Designated Facility EPA ID:	CAT080013352
Designated Facility Name:	Demenno Kerdoon
Designated Facility Mail Street Number:	2000
Designated Facility Mail Street 1:	Not reported
Designated Facility Mail Street 2:	2000 N. ALAMEDA STREET
Designated Facility Mail City:	COMPTON
Designated Facility Mail Zip:	90222
Designated Facility Mail State:	CA

GENEVA CHO LLC (Continued) **1024869804**

Designated Facility Location Street Number:	2000
Designated Facility Location Street 1:	2000 N. ALAMEDA STREET
Designated Facility Location Street 2:	Not reported
Designated Facility Location City:	COMPTON
Designated Facility Location Zip:	90222
Designated Facility Location State:	CA
Designated Facility Contact Company Name:	Not reported
Manifest Residue Indicator:	N
Rejection Indicator:	N

Transporter:

Manifest Tracking Number:	011753324FLE
Transporter Line Number:	1
Transporter EPA ID:	CAT080016116
Transporter Name:	Nieto & Sons Trucking Inc

Waste Line:

Manifest Tracking Number:	011753324FLE
Waste Line Number:	1
U.S. DOT Hazardous Indicator:	Y
U.S. DOT ID Number:	UN1203
U.S. DOT Description:	Un1203, Gasoline Mixture, 3, Pg Ii
Non-Hazardous Waste Description:	Not reported
Number of Containers:	1
Container Type Code:	TT
Container Type Description:	Cargo tanks (tank trucks)
Waste Quantity:	450
Quantity Unit of Measure Code:	G
Quantity Unit of Measure Description:	Gallons
Waste Quantity, in Tons:	1.8765638
Acute Waste Quantity, in Tons:	0
Non-Acute Waste Quantity, in Tons:	1.8765638
Waste Quantity, in Kilograms:	1702.0997
Acute Waste Quantity, in Kilograms:	0
Non-Acute Waste Quantity, in Kilorgrams:	1702.0997
Management Method Code:	H039
Management Method Description:	OTHER RECOVERY OR RECLAMATION FOR REUSE
Waste Residue Indicator:	N
Quantity Discrepancy Indicator:	N
Waste Type Discrepancy Indicator:	N
Waste Density:	Not reported
Waste Density Unit of Measure Code:	Not reported
Waste Density Unit of Measure Description:	Not reported
Form Code:	Not reported
Form Code Description:	Not reported
Source Code:	Not reported
Source Code Description:	Not reported
Waste Minimization Code:	Not reported
Waste Minimization Code Description:	Not reported
Consent Number:	Not reported
EPA Waste Indicator:	N
Federal Waste Codes:	Not reported
Quantity Haz Kg:	0
Quantity Haz Tons:	0
Quantity Non Haz Kg:	1702.0997
Quantity Non Haz Tons:	1.8765638

GENEVA CHO LLC (Continued) **1024869804**

State Waste Codes: CA-133

T178 **GENEVA CHO LLC** **RCRA NonGen / NLR** **1027088481**
NNE **3160 W GENEVA STREET** **E MANIFEST** **CAC003160904**
1/8-1/4 **LOS ANGELES, CA 90020**
0.199 mi.
1050 ft. **Site 11 of 13 in cluster T**

Relative: **Higher**
Actual: **286 ft.**

RCRA Listings:

Date Form Received by Agency:		20220208
Handler Name:		Geneva Cho Llc
Handler Address:		3160 W Geneva Street
Handler City,State,Zip:		LOS ANGELES, CA 90020
EPA ID:		CAC003160904
Contact Name:		KYUNG KYU CHO, MD
Contact Address:		3700 WILSHIRE BOULEVARD, SUITE 200
Contact City,State,Zip:		LOS ANGELES, CA 90010
Contact Telephone:		213-388-6168
Contact Fax:		213-388-7168
Contact Email:		DRCHO@MITAA.COM
Contact Title:		Not reported
EPA Region:		09
Land Type:		Not reported
Federal Waste Generator Description:		Not a generator, verified
Non-Notifier:		Not reported
Biennial Report Cycle:		Not reported
Accessibility:		Not reported
Active Site Indicator:		Not reported
State District Owner:		Not reported
State District:		Not reported
Mailing Address:		3700 WILSHIRE BOULEVARD, SUITE 200
Mailing City,State,Zip:		LOS ANGELES, CA 90010
Owner Name:	Kyung Kyu Cho, Md	
Owner Type:		Other
Operator Name:	Kyung Kyu Cho, Md	
Operator Type:		Other
Short-Term Generator Activity:		No
Importer Activity:		No
Mixed Waste Generator:		No
Transporter Activity:		No
Transfer Facility Activity:		No
Recycler Activity with Storage:		No
Small Quantity On-Site Burner Exemption:		No
Smelting Melting and Refining Furnace Exemption:		No
Underground Injection Control:		No
Off-Site Waste Receipt:		No
Universal Waste Indicator:		No
Universal Waste Destination Facility:		No
Federal Universal Waste:		No
Active Site State-Reg Handler:		---
Federal Facility Indicator:		Not reported
Hazardous Secondary Material Indicator:		N
Sub-Part K Indicator:		Not reported
2018 GPRA Permit Baseline:		Not on the Baseline
2018 GPRA Renewals Baseline:		Not on the Baseline
202 GPRA Corrective Action Baseline:		No
Subject to Corrective Action Universe:		No
Non-TSDFs Where RCRA CA has Been Imposed Universe:		No

GENEVA CHO LLC (Continued) **1027088481**

Corrective Action Priority Ranking:	No NCAPS ranking
Environmental Control Indicator:	No
Institutional Control Indicator:	No
Human Exposure Controls Indicator:	N/A
Groundwater Controls Indicator:	N/A
Significant Non-Complier Universe:	No
Unaddressed Significant Non-Complier Universe:	No
Addressed Significant Non-Complier Universe:	No
Significant Non-Complier With a Compliance Schedule Universe:	No
Financial Assurance Required:	Not reported
Handler Date of Last Change:	20220209
Recognized Trader-Importer:	No
Recognized Trader-Exporter:	No
Importer of Spent Lead Acid Batteries:	No
Exporter of Spent Lead Acid Batteries:	No
Recycler Activity Without Storage:	No
Manifest Broker:	No
Sub-Part P Indicator:	No

Handler - Owner Operator:

Owner/Operator Indicator:	Owner
Owner/Operator Name: KYUNG KYU CHO, MD	
Legal Status:	Other
Date Became Current:	Not reported
Date Ended Current:	Not reported
Owner/Operator Address:	3700 WILSHIRE BOULEVARD, SUITE 200
Owner/Operator City,State,Zip:	LOS ANGELES, CA 90010
Owner/Operator Telephone:	213-388-6168
Owner/Operator Telephone Ext:	Not reported
Owner/Operator Fax:	Not reported
Owner/Operator Email:	Not reported

Owner/Operator Indicator:	Operator
Owner/Operator Name: KYUNG KYU CHO, MD	
Legal Status:	Other
Date Became Current:	Not reported
Date Ended Current:	Not reported
Owner/Operator Address:	3700 WILSHIRE BOULEVARD, SUITE 200
Owner/Operator City,State,Zip:	LOS ANGELES, CA 90010
Owner/Operator Telephone:	213-388-6168
Owner/Operator Telephone Ext:	Not reported
Owner/Operator Fax:	Not reported
Owner/Operator Email:	Not reported

Historic Generators:

Receive Date:	20220208
Handler Name: GENEVA CHO LLC	
Federal Waste Generator Description:	Not a generator, verified
State District Owner:	Not reported
Large Quantity Handler of Universal Waste:	No
Recognized Trader Importer:	No
Recognized Trader Exporter:	No
Spent Lead Acid Battery Importer:	No
Spent Lead Acid Battery Exporter:	No
Current Record:	Yes

GENEVA CHO LLC (Continued) **1027088481**

Non Storage Recycler Activity: No
Electronic Manifest Broker: No

List of NAICS Codes and Descriptions:
NAICS Code: 621491
NAICS Description: Hmo Medical Centers

Facility Has Received Notices of Violations:
Violations: No Violations Found

Evaluation Action Summary:
Evaluations: No Evaluations Found

E MANIFEST:

Manifest Tracking Number:	023700801JJK
Last Updated Date:	20220405
Shipped Date:	20220318
Received Date:	20220318
Manifest Status:	Signed
Submission Type:	DataImage5Copy
Origin Type:	Service
Generator EPA ID:	CAC003160904
Generator Name:	Geneva Cho Llc
Generator Location Street Number:	Not reported
Generator Location Street 1:	3160 W GENEVA STREET
Generator Location Street 2:	Not reported
Generator Location City:	LOS ANGELES
Generator Location State:	CA
Generator Location Zip:	90020
Generator Mail Street Number:	Not reported
Generator Mail Street 1:	3700 WILSHIRE BOULEVARD, SUITE 200
Generator Mail Street 2:	Not reported
Generator Mail City:	LOS ANGELES
Generator Mail Zip:	90010
Generator Mail State:	CA
Generator Contact Company Name:	Not reported
Designated Facility EPA ID:	CAD009007626
Designated Facility Name:	Azusa Land Reclamation Co Inc
Designated Facility Mail Street Number:	Not reported
Designated Facility Mail Street 1:	Not reported
Designated Facility Mail Street 2:	1211 W. GLADSTONE STREET
Designated Facility Mail City:	AZUSA
Designated Facility Mail Zip:	91702
Designated Facility Mail State:	CA
Designated Facility Location Street Number:	Not reported
Designated Facility Location Street 1:	1211 W. GLADSTONE STREET
Designated Facility Location Street 2:	Not reported
Designated Facility Location City:	AZUSA
Designated Facility Location Zip:	91702
Designated Facility Location State:	CA
Designated Facility Contact Company Name:	Not reported
Manifest Residue Indicator:	N
Rejection Indicator:	N

GENEVA CHO LLC (Continued) **1027088481**

Manifest Tracking Number:	023700951JJK
Last Updated Date:	20220325
Shipped Date:	20220310
Received Date:	20220315
Manifest Status:	Signed
Submission Type:	DataImage5Copy
Origin Type:	Service
Generator EPA ID:	CAC003160904
Generator Name:	Geneva Cho Llc
Generator Location Street Number:	Not reported
Generator Location Street 1:	3160 W GENEVA STREET
Generator Location Street 2:	Not reported
Generator Location City:	LOS ANGELES
Generator Location State:	CA
Generator Location Zip:	90020
Generator Mail Street Number:	Not reported
Generator Mail Street 1:	3700 WILSHIRE BOULEVARD, SUITE 200
Generator Mail Street 2:	Not reported
Generator Mail City:	LOS ANGELES
Generator Mail Zip:	90010
Generator Mail State:	CA
Generator Contact Company Name:	Not reported
Designated Facility EPA ID:	CAD009007626
Designated Facility Name:	Azusa Land Reclamation Co Inc
Designated Facility Mail Street Number:	Not reported
Designated Facility Mail Street 1:	Not reported
Designated Facility Mail Street 2:	1211 W. GLADSTONE STREET
Designated Facility Mail City:	AZUSA
Designated Facility Mail Zip:	91702
Designated Facility Mail State:	CA
Designated Facility Location Street Number:	Not reported
Designated Facility Location Street 1:	1211 W. GLADSTONE STREET
Designated Facility Location Street 2:	Not reported
Designated Facility Location City:	AZUSA
Designated Facility Location Zip:	91702
Designated Facility Location State:	CA
Designated Facility Contact Company Name:	Not reported
Manifest Residue Indicator:	N
Rejection Indicator:	N

Transporter:

Manifest Tracking Number:	023700951JJK
Transporter Line Number:	1
Transporter EPA ID:	CAR000152058
Transporter Name:	Earthwise Services Llc

Waste Line:

Manifest Tracking Number:	023700951JJK
Waste Line Number:	1
U.S. DOT Hazardous Indicator:	Y
U.S. DOT ID Number:	NA2212
U.S. DOT Description:	Na2212, Asbestos, 9, Pg Iii, Rq (Asbestos)
Non-Hazardous Waste Description:	Not reported
Number of Containers:	1
Container Type Code:	CF
Container Type Description:	Fiber or plastic boxes, cartons, cases

GENEVA CHO LLC (Continued) **1027088481**

Waste Quantity:	40
Quantity Unit of Measure Code:	Y
Quantity Unit of Measure Description:	Cubic Yards
Waste Quantity, in Tons:	33.6
Acute Waste Quantity, in Tons:	0
Non-Acute Waste Quantity, in Tons:	33.6
Waste Quantity, in Kilograms:	30476.207
Acute Waste Quantity, in Kilograms:	0
Non-Acute Waste Quantity, in Kilorgrams:	30476.207
Management Method Code:	H132
Management Method Description:	LANDFILL (WITH PRIOR TREATMENT AND/OR STABILIZATION)
Waste Residue Indicator:	N
Quantity Discrepancy Indicator:	N
Waste Type Discrepancy Indicator:	N
Waste Density:	Not reported
Waste Density Unit of Measure Code:	Not reported
Waste Density Unit of Measure Description:	Not reported
Form Code:	Not reported
Form Code Description:	Not reported
Source Code:	Not reported
Source Code Description:	Not reported
Waste Minimization Code:	Not reported
Waste Minimization Code Description:	Not reported
Consent Number:	Not reported
EPA Waste Indicator:	N
Federal Waste Codes:	Not reported
Quantity Haz Kg:	0
Quantity Haz Tons:	0
Quantity Non Haz Kg:	30476.207
Quantity Non Haz Tons:	33.6
State Waste Codes:	CA-151

W179 **CA UST** **U004301900**
SSW **3100 WILSHIRE BLVD** **N/A**
1/8-1/4 **LOS ANGELES, CA**
0.202 mi.
1065 ft. **Site 1 of 4 in cluster W**

Relative: LOS ANGELES UST:
Lower

Name:	Not reported
Address:	3100 WILSHIRE BLVD
City,State,Zip:	LOS ANGELES, CA
Facility ID:	Not reported
Last Run Date:	01/01/1900
Status:	HISTORICAL

Actual:
260 ft.

X180 **LSD CITY OF LOS ANGELES BUREAU OF SANITATION** **E MANIFEST** **1031520966**
SE **2889 WILSHIRE BLVD** **N/A**
1/8-1/4 **LOS ANGELES, CA 90023**
0.202 mi.
1066 ft. **Site 1 of 2 in cluster X**

Relative: E MANIFEST:
Lower

Manifest Tracking Number:	016936511FLE
Last Updated Date:	20221121
Shipped Date:	20221019

Actual:
249 ft.

LSD CITY OF LOS ANGELES BUREAU OF SANITATION (Continued) **1031520966**

Received Date:	20221101
Manifest Status:	Signed
Submission Type:	DataImage5Copy
Origin Type:	Service
Generator EPA ID:	CAS111111019
Generator Name:	Lsd City Of Los Angeles Bureau Of Sanitation
Generator Location Street Number:	Not reported
Generator Location Street 1:	2889 WILSHIRE BLVD
Generator Location Street 2:	Not reported
Generator Location City:	LOS ANGELES
Generator Location State:	CA
Generator Location Zip:	90023
Generator Mail Street Number:	Not reported
Generator Mail Street 1:	Livability Services Division, 2649 E. Washington B
Generator Mail Street 2:	Not reported
Generator Mail City:	Los Angeles
Generator Mail Zip:	90023
Generator Mail State:	CA
Generator Contact Company Name:	LSD City of Los Angeles Bureau of Sanitation
Designated Facility EPA ID:	CAD044429835
Designated Facility Name:	Clean Harbors Wilmington Llc
Designated Facility Mail Street Number:	Not reported
Designated Facility Mail Street 1:	Not reported
Designated Facility Mail Street 2:	1737 East Denni Street
Designated Facility Mail City:	Wilmington
Designated Facility Mail Zip:	90744
Designated Facility Mail State:	CA
Designated Facility Location Street Number:	Not reported
Designated Facility Location Street 1:	1737 East Denni Street
Designated Facility Location Street 2:	Not reported
Designated Facility Location City:	Wilmington
Designated Facility Location Zip:	90744
Designated Facility Location State:	CA
Designated Facility Contact Company Name:	Not reported
Manifest Residue Indicator:	N
Rejection Indicator:	N

Manifest Tracking Number:	016947334FLE
Last Updated Date:	20221117
Shipped Date:	20221019
Received Date:	20221026
Manifest Status:	Signed
Submission Type:	DataImage5Copy
Origin Type:	Service
Generator EPA ID:	CAS111111019
Generator Name:	Lsd City Of Los Angeles Bureau Of Sanitation
Generator Location Street Number:	Not reported
Generator Location Street 1:	2889 WILSHIRE BLVD
Generator Location Street 2:	Not reported
Generator Location City:	LOS ANGELES
Generator Location State:	CA
Generator Location Zip:	90023
Generator Mail Street Number:	Not reported
Generator Mail Street 1:	Livability Services Division, 2649 E. Washington B
Generator Mail Street 2:	Not reported
Generator Mail City:	Los Angeles
Generator Mail Zip:	90023

LSD CITY OF LOS ANGELES BUREAU OF SANITATION (Continued) **1031520966**

Generator Mail State:	CA
Generator Contact Company Name:	LSD City of Los Angeles Bureau of Sanitation
Designated Facility EPA ID:	UTD981552177
Designated Facility Name:	Clean Harbors Aragonite Llc
Designated Facility Mail Street Number:	Not reported
Designated Facility Mail Street 1:	Not reported
Designated Facility Mail Street 2:	PO Box 1339
Designated Facility Mail City:	Grantsville
Designated Facility Mail Zip:	84029
Designated Facility Mail State:	UT
Designated Facility Location Street Number:	Not reported
Designated Facility Location Street 1:	11600 North Aptus Road
Designated Facility Location Street 2:	Not reported
Designated Facility Location City:	Grantsville
Designated Facility Location Zip:	84029
Designated Facility Location State:	UT
Designated Facility Contact Company Name:	Not reported
Manifest Residue Indicator:	N
Rejection Indicator:	N

Transporter:

Manifest Tracking Number:	016947334FLE
Transporter Line Number:	1
Transporter EPA ID:	MAD039322250
Transporter Name:	Clean Harbors Environmental Services, Inc.

Manifest Tracking Number:	016947334FLE
Transporter Line Number:	2
Transporter EPA ID:	MAD039322250
Transporter Name:	Clean Harbors Environmental Services, Inc.

Waste Line:

Manifest Tracking Number:	016947334FLE
Waste Line Number:	1
U.S. DOT Hazardous Indicator:	Y
U.S. DOT ID Number:	UN3291
U.S. DOT Description:	Un3291, Regulated Medical Waste, N.O.S. (Syringes And Needles), 6.2, Pg Ii
Non-Hazardous Waste Description:	Not reported
Number of Containers:	1
Container Type Code:	DF
Container Type Description:	Fiberboard or plastic drums, barrels, kegs
Waste Quantity:	15
Quantity Unit of Measure Code:	P
Quantity Unit of Measure Description:	Pounds
Waste Quantity, in Tons:	0.0075
Acute Waste Quantity, in Tons:	0
Non-Acute Waste Quantity, in Tons:	0.0075
Waste Quantity, in Kilograms:	6.802725
Acute Waste Quantity, in Kilograms:	0
Non-Acute Waste Quantity, in Kilorgrams:	6.802725
Management Method Code:	H040
Management Method Description:	INCINERATION
Waste Residue Indicator:	N
Quantity Discrepancy Indicator:	N
Waste Type Discrepancy Indicator:	N

LSD CITY OF LOS ANGELES BUREAU OF SANITATION (Continued) **1031520966**

Waste Density:	Not reported
Waste Density Unit of Measure Code:	Not reported
Waste Density Unit of Measure Description:	Not reported
Form Code:	Not reported
Form Code Description:	Not reported
Source Code:	Not reported
Source Code Description:	Not reported
Waste Minimization Code:	Not reported
Waste Minimization Code Description:	Not reported
Consent Number:	Not reported
EPA Waste Indicator:	N
Federal Waste Codes:	Not reported
Quantity Haz Kg:	0
Quantity Haz Tons:	0
Quantity Non Haz Kg:	6.802725
Quantity Non Haz Tons:	0.0075
State Waste Codes:	CA-322
Manifest Tracking Number:	016947334FLE
Waste Line Number:	2
U.S. DOT Hazardous Indicator:	N
U.S. DOT ID Number:	Not reported
U.S. DOT Description:	Not reported
Non-Hazardous Waste Description:	None, Non-Rcra Hazardous Waste, Solids, N/A, None
Number of Containers:	3
Container Type Code:	DF
Container Type Description:	Fiberboard or plastic drums, barrels, kegs
Waste Quantity:	60
Quantity Unit of Measure Code:	P
Quantity Unit of Measure Description:	Pounds
Waste Quantity, in Tons:	0.03
Acute Waste Quantity, in Tons:	0
Non-Acute Waste Quantity, in Tons:	0.03
Waste Quantity, in Kilograms:	27.2109
Acute Waste Quantity, in Kilograms:	0
Non-Acute Waste Quantity, in Kilorgrams:	27.2109
Management Method Code:	H040
Management Method Description:	INCINERATION
Waste Residue Indicator:	N
Quantity Discrepancy Indicator:	N
Waste Type Discrepancy Indicator:	N
Waste Density:	Not reported
Waste Density Unit of Measure Code:	Not reported
Waste Density Unit of Measure Description:	Not reported
Form Code:	Not reported
Form Code Description:	Not reported
Source Code:	Not reported
Source Code Description:	Not reported
Waste Minimization Code:	Not reported
Waste Minimization Code Description:	Not reported
Consent Number:	Not reported
EPA Waste Indicator:	N
Federal Waste Codes:	Not reported
Quantity Haz Kg:	0
Quantity Haz Tons:	0
Quantity Non Haz Kg:	27.2109
Quantity Non Haz Tons:	0.03

LSD CITY OF LOS ANGELES BUREAU OF SANITATION (Continued) **1031520966**

State Waste Codes: CA-322, CA-352, CA-531

N181 **BANDO DELA 3, LLC** **RCRA NonGen / NLR** **1028899808**
South **3020 WILSHIRE BLVD** **E MANIFEST** **CAC003261544**
1/8-1/4 **LOS ANGELES, CA 90010**
0.205 mi.
1084 ft. **Site 14 of 15 in cluster N**

Relative: **Lower**
Actual: **263 ft.**

RCRA Listings:

Date Form Received by Agency:		20240216
Handler Name:		Bando Dela 3, Llc
Handler Address:		3020 Wilshire Blvd
Handler City,State,Zip:		LOS ANGELES, CA 90010
EPA ID:		CAC003261544
Contact Name:		JASON KANG
Contact Address:		3530 WILSHIRE BLVD SUITE 158
Contact City,State,Zip:		LOS ANGELES, CA 90010
Contact Telephone:		213-440-0309
Contact Fax:		Not reported
Contact Email:		JASON@PENINSULAENC.COM
Contact Title:		Not reported
EPA Region:		09
Land Type:		Not reported
Federal Waste Generator Description:		Not a generator, verified
Non-Notifier:		Not reported
Biennial Report Cycle:		Not reported
Accessibility:		Not reported
Active Site Indicator:		Not reported
State District Owner:		Not reported
State District:		Not reported
Mailing Address:		Not reported
Mailing City,State,Zip:		Not reported
Owner Name:	Not reported	
Owner Type:		Not reported
Operator Name:	Not reported	
Operator Type:		Not reported
Short-Term Generator Activity:		No
Importer Activity:		No
Mixed Waste Generator:		No
Transporter Activity:		No
Transfer Facility Activity:		No
Recycler Activity with Storage:		No
Small Quantity On-Site Burner Exemption:		No
Smelting Melting and Refining Furnace Exemption:		No
Underground Injection Control:		No
Off-Site Waste Receipt:		No
Universal Waste Indicator:		No
Universal Waste Destination Facility:		No
Federal Universal Waste:		No
Active Site State-Reg Handler:		---
Federal Facility Indicator:		Not reported
Hazardous Secondary Material Indicator:		N
Sub-Part K Indicator:		Not reported
2018 GPRA Permit Baseline:		Not on the Baseline
2018 GPRA Renewals Baseline:		Not on the Baseline
202 GPRA Corrective Action Baseline:		No
Subject to Corrective Action Universe:		No
Non-TSDFs Where RCRA CA has Been Imposed Universe:		No

BANDO DELA 3, LLC (Continued) **1028899808**

Corrective Action Priority Ranking:	No NCAPS ranking
Environmental Control Indicator:	No
Institutional Control Indicator:	No
Human Exposure Controls Indicator:	N/A
Groundwater Controls Indicator:	N/A
Significant Non-Complier Universe:	No
Unaddressed Significant Non-Complier Universe:	No
Addressed Significant Non-Complier Universe:	No
Significant Non-Complier With a Compliance Schedule Universe:	No
Financial Assurance Required:	Not reported
Handler Date of Last Change:	20240918
Recognized Trader-Importer:	No
Recognized Trader-Exporter:	No
Importer of Spent Lead Acid Batteries:	No
Exporter of Spent Lead Acid Batteries:	No
Recycler Activity Without Storage:	No
Manifest Broker:	No
Sub-Part P Indicator:	No

Handler - Owner Operator:

Owner/Operator Indicator:	Operator
Owner/Operator Name: JASON KANG	
Legal Status:	Other
Date Became Current:	Not reported
Date Ended Current:	Not reported
Owner/Operator Address:	3530 WILSHIRE BLVD SUITE 158
Owner/Operator City,State,Zip:	LOS ANGELES, CA 90010
Owner/Operator Telephone:	213-440-0309
Owner/Operator Telephone Ext:	Not reported
Owner/Operator Fax:	Not reported
Owner/Operator Email:	Not reported

Owner/Operator Indicator:	Owner
Owner/Operator Name: BANDO DELA 3, LLC	
Legal Status:	Other
Date Became Current:	Not reported
Date Ended Current:	Not reported
Owner/Operator Address:	3530 WILSHIRE BLVD SUITE 158
Owner/Operator City,State,Zip:	LOS ANGELES, CA 90010
Owner/Operator Telephone:	213-440-0309
Owner/Operator Telephone Ext:	Not reported
Owner/Operator Fax:	Not reported
Owner/Operator Email:	Not reported

Historic Generators:

Receive Date:	20231117
Handler Name: BANDO DELA 3, LLC	
Federal Waste Generator Description:	Not a generator, verified
State District Owner:	Not reported
Large Quantity Handler of Universal Waste:	No
Recognized Trader Importer:	No
Recognized Trader Exporter:	No
Spent Lead Acid Battery Importer:	No
Spent Lead Acid Battery Exporter:	No
Current Record:	No

BANDO DELA 3, LLC (Continued) **1028899808**

Non Storage Recycler Activity: No
Electronic Manifest Broker: No

Receive Date: 20240216
Handler Name: BANDO DELA 3, LLC
Federal Waste Generator Description: Not a generator, verified
State District Owner: Not reported
Large Quantity Handler of Universal Waste: No
Recognized Trader Importer: No
Recognized Trader Exporter: No
Spent Lead Acid Battery Importer: No
Spent Lead Acid Battery Exporter: No
Current Record: Yes
Non Storage Recycler Activity: No
Electronic Manifest Broker: No

List of NAICS Codes and Descriptions:
NAICS Code: 56291
NAICS Description: Remediation Services

Facility Has Received Notices of Violations:
Violations: No Violations Found

Evaluation Action Summary:
Evaluations: No Evaluations Found

E MANIFEST:
Manifest Tracking Number: 025634950JJK
Last Updated Date: 20231222
Shipped Date: 20231208
Received Date: 20231212
Manifest Status: Signed
Submission Type: DataImage5Copy
Origin Type: Service
Generator EPA ID: CAC003261544
Generator Name: Bando Dela 3, Llc
Generator Location Street Number: Not reported
Generator Location Street 1: 3020 WILSHIRE BLVD
Generator Location Street 2: Not reported
Generator Location City: LOS ANGELES
Generator Location State: CA
Generator Location Zip: 90010
Generator Mail Street Number: Not reported
Generator Mail Street 1: 3530 WILSHIRE BLVD SUITE 158
Generator Mail Street 2: Not reported
Generator Mail City: LOS ANGELES
Generator Mail Zip: 90010
Generator Mail State: CA
Generator Contact Company Name: Not reported
Designated Facility EPA ID: CAD009007626
Designated Facility Name: Azusa Land Reclamation Co Inc
Designated Facility Mail Street Number: Not reported
Designated Facility Mail Street 1: Not reported
Designated Facility Mail Street 2: 1211 W. GLADSTONE STREET

BANDO DELA 3, LLC (Continued) **1028899808**

Designated Facility Mail City:	AZUSA
Designated Facility Mail Zip:	91702
Designated Facility Mail State:	CA
Designated Facility Location Street Number:	Not reported
Designated Facility Location Street 1:	1211 W. GLADSTONE STREET
Designated Facility Location Street 2:	Not reported
Designated Facility Location City:	AZUSA
Designated Facility Location Zip:	91702
Designated Facility Location State:	CA
Designated Facility Contact Company Name:	Not reported
Manifest Residue Indicator:	N
Rejection Indicator:	N

Manifest Tracking Number:	021871527JJK
Last Updated Date:	20240116
Shipped Date:	20240104
Received Date:	20240104
Manifest Status:	Signed
Submission Type:	DataImage5Copy
Origin Type:	Service
Generator EPA ID:	CAC003261544
Generator Name:	Bando Dela 3, Llc
Generator Location Street Number:	Not reported
Generator Location Street 1:	3020 WILSHIRE BLVD
Generator Location Street 2:	Not reported
Generator Location City:	LOS ANGELES
Generator Location State:	CA
Generator Location Zip:	90010
Generator Mail Street Number:	Not reported
Generator Mail Street 1:	3530 WILSHIRE BLVD SUITE 158
Generator Mail Street 2:	Not reported
Generator Mail City:	LOS ANGELES
Generator Mail Zip:	90010
Generator Mail State:	CA
Generator Contact Company Name:	Not reported
Designated Facility EPA ID:	CAD009007626
Designated Facility Name:	Azusa Land Reclamation Co Inc
Designated Facility Mail Street Number:	Not reported
Designated Facility Mail Street 1:	Not reported
Designated Facility Mail Street 2:	1211 W. GLADSTONE STREET
Designated Facility Mail City:	AZUSA
Designated Facility Mail Zip:	91702
Designated Facility Mail State:	CA
Designated Facility Location Street Number:	Not reported
Designated Facility Location Street 1:	1211 W. GLADSTONE STREET
Designated Facility Location Street 2:	Not reported
Designated Facility Location City:	AZUSA
Designated Facility Location Zip:	91702
Designated Facility Location State:	CA
Designated Facility Contact Company Name:	Not reported
Manifest Residue Indicator:	N
Rejection Indicator:	N

Manifest Tracking Number:	021871579JJK
Last Updated Date:	20231129
Shipped Date:	20231120
Received Date:	20231120

BANDO DELA 3, LLC (Continued) **1028899808**

Manifest Status:	Signed
Submission Type:	DataImage5Copy
Origin Type:	Service
Generator EPA ID:	CAC003261544
Generator Name:	Bando Dela 3, Llc
Generator Location Street Number:	Not reported
Generator Location Street 1:	3020 WILSHIRE BLVD
Generator Location Street 2:	Not reported
Generator Location City:	LOS ANGELES
Generator Location State:	CA
Generator Location Zip:	90010
Generator Mail Street Number:	Not reported
Generator Mail Street 1:	3530 WILSHIRE BLVD SUITE 158
Generator Mail Street 2:	Not reported
Generator Mail City:	LOS ANGELES
Generator Mail Zip:	90010
Generator Mail State:	CA
Generator Contact Company Name:	Not reported
Designated Facility EPA ID:	CAD009007626
Designated Facility Name:	Azusa Land Reclamation Co Inc
Designated Facility Mail Street Number:	Not reported
Designated Facility Mail Street 1:	Not reported
Designated Facility Mail Street 2:	1211 W. GLADSTONE STREET
Designated Facility Mail City:	AZUSA
Designated Facility Mail Zip:	91702
Designated Facility Mail State:	CA
Designated Facility Location Street Number:	Not reported
Designated Facility Location Street 1:	1211 W. GLADSTONE STREET
Designated Facility Location Street 2:	Not reported
Designated Facility Location City:	AZUSA
Designated Facility Location Zip:	91702
Designated Facility Location State:	CA
Designated Facility Contact Company Name:	Not reported
Manifest Residue Indicator:	N
Rejection Indicator:	N

Manifest Tracking Number:	021871589JJK
Last Updated Date:	20240122
Shipped Date:	20240112
Received Date:	20240112
Manifest Status:	Signed
Submission Type:	DataImage5Copy
Origin Type:	Service
Generator EPA ID:	CAC003261544
Generator Name:	Bando Dela 3, Llc
Generator Location Street Number:	Not reported
Generator Location Street 1:	3020 WILSHIRE BLVD
Generator Location Street 2:	Not reported
Generator Location City:	LOS ANGELES
Generator Location State:	CA
Generator Location Zip:	90010
Generator Mail Street Number:	Not reported
Generator Mail Street 1:	3530 WILSHIRE BLVD SUITE 158
Generator Mail Street 2:	Not reported
Generator Mail City:	LOS ANGELES
Generator Mail Zip:	90010
Generator Mail State:	CA

BANDO DELA 3, LLC (Continued) **1028899808**

Generator Contact Company Name:	Not reported
Designated Facility EPA ID:	CAD009007626
Designated Facility Name:	Azusa Land Reclamation Co Inc
Designated Facility Mail Street Number:	Not reported
Designated Facility Mail Street 1:	Not reported
Designated Facility Mail Street 2:	1211 W. GLADSTONE STREET
Designated Facility Mail City:	AZUSA
Designated Facility Mail Zip:	91702
Designated Facility Mail State:	CA
Designated Facility Location Street Number:	Not reported
Designated Facility Location Street 1:	1211 W. GLADSTONE STREET
Designated Facility Location Street 2:	Not reported
Designated Facility Location City:	AZUSA
Designated Facility Location Zip:	91702
Designated Facility Location State:	CA
Designated Facility Contact Company Name:	Not reported
Manifest Residue Indicator:	N
Rejection Indicator:	N

Transporter:

Manifest Tracking Number:	021871589JJK
Transporter Line Number:	1
Transporter EPA ID:	CAR000181891
Transporter Name:	Usa Waste Of Ca Inc Dba Bdc Special Wast

Waste Line:

Manifest Tracking Number:	021871589JJK
Waste Line Number:	1
U.S. DOT Hazardous Indicator:	Y
U.S. DOT ID Number:	NA2212
U.S. DOT Description:	Na2212, Asbestos, 9, Pg Iii, Rq
Non-Hazardous Waste Description:	Not reported
Number of Containers:	2
Container Type Code:	CM
Container Type Description:	Metal boxes, cartons, cases (including roll offs)
Waste Quantity:	70
Quantity Unit of Measure Code:	Y
Quantity Unit of Measure Description:	Cubic Yards
Waste Quantity, in Tons:	58.8
Acute Waste Quantity, in Tons:	0
Non-Acute Waste Quantity, in Tons:	58.8
Waste Quantity, in Kilograms:	53333.363
Acute Waste Quantity, in Kilograms:	0
Non-Acute Waste Quantity, in Kilorgrams:	53333.363
Management Method Code:	H132
Management Method Description:	LANDFILL (WITH PRIOR TREATMENT AND/OR STABILIZATION)
Waste Residue Indicator:	N
Quantity Discrepancy Indicator:	N
Waste Type Discrepancy Indicator:	N
Waste Density:	Not reported
Waste Density Unit of Measure Code:	Not reported
Waste Density Unit of Measure Description:	Not reported
Form Code:	Not reported
Form Code Description:	Not reported
Source Code:	Not reported
Source Code Description:	Not reported

BANDO DELA 3, LLC (Continued) **1028899808**

Waste Minimization Code:	Not reported
Waste Minimization Code Description:	Not reported
Consent Number:	Not reported
EPA Waste Indicator:	N
Federal Waste Codes:	Not reported
Quantity Haz Kg:	Not reported
Quantity Haz Tons:	Not reported
Quantity Non Haz Kg:	53333.363
Quantity Non Haz Tons:	58.8
State Waste Codes:	CA-151

N182 **PACIFIC BELL** **RCRA NonGen / NLR** **1000250348**
South **3020 WILSHIRE BLVD** **FINDS** **CAT080023120**
1/8-1/4 **LOS ANGELES, CA 90010** **ECHO**
0.205 mi.
1084 ft. **Site 15 of 15 in cluster N**

Relative: **Lower**
Actual: **263 ft.**

RCRA Listings:

Date Form Received by Agency:		19970902
Handler Name:		Pacific Bell
Handler Address:		3020 Wilshire Blvd
Handler City,State,Zip:		LOS ANGELES, CA 90010
EPA ID:		CAT080023120
Contact Name:		ENVIRONMENTAL MANAGER
Contact Address:		3020 WILSHIRE BLVD
Contact City,State,Zip:		LOS ANGELES, CA 90010
Contact Telephone:		213-578-2827
Contact Fax:		Not reported
Contact Email:		Not reported
Contact Title:		Not reported
EPA Region:		09
Land Type:		Other
Federal Waste Generator Description:		Not a generator, verified
Non-Notifier:		Not reported
Biennial Report Cycle:		Not reported
Accessibility:		Not reported
Active Site Indicator:		Not reported
State District Owner:		Not reported
State District:		Not reported
Mailing Address:		170 N FAIR OAKS
Mailing City,State,Zip:		PASADENA, CA 91103
Owner Name:	Not Required	
Owner Type:		Private
Operator Name:	Not reported	
Operator Type:		Not reported
Short-Term Generator Activity:		No
Importer Activity:		No
Mixed Waste Generator:		No
Transporter Activity:		No
Transfer Facility Activity:		No
Recycler Activity with Storage:		No
Small Quantity On-Site Burner Exemption:		No
Smelting Melting and Refining Furnace Exemption:		No
Underground Injection Control:		No
Off-Site Waste Receipt:		No
Universal Waste Indicator:		No
Universal Waste Destination Facility:		No
Federal Universal Waste:		No

PACIFIC BELL (Continued) **1000250348**

Active Site State-Reg Handler:	---
Federal Facility Indicator:	Not reported
Hazardous Secondary Material Indicator:	N
Sub-Part K Indicator:	Not reported
2018 GPRA Permit Baseline:	Not on the Baseline
2018 GPRA Renewals Baseline:	Not on the Baseline
202 GPRA Corrective Action Baseline:	No
Subject to Corrective Action Universe:	No
Non-TSDFs Where RCRA CA has Been Imposed Universe:	No
Corrective Action Priority Ranking:	No NCAPS ranking
Environmental Control Indicator:	No
Institutional Control Indicator:	No
Human Exposure Controls Indicator:	N/A
Groundwater Controls Indicator:	N/A
Significant Non-Complier Universe:	No
Unaddressed Significant Non-Complier Universe:	No
Addressed Significant Non-Complier Universe:	No
Significant Non-Complier With a Compliance Schedule Universe:	No
Financial Assurance Required:	Not reported
Handler Date of Last Change:	20020627
Recognized Trader-Importer:	No
Recognized Trader-Exporter:	No
Importer of Spent Lead Acid Batteries:	No
Exporter of Spent Lead Acid Batteries:	No
Recycler Activity Without Storage:	No
Manifest Broker:	No
Sub-Part P Indicator:	No

Handler - Owner Operator:

Owner/Operator Indicator:	Owner
Owner/Operator Name: NOT REQUIRED	
Legal Status:	Private
Date Became Current:	Not reported
Date Ended Current:	Not reported
Owner/Operator Address:	NOT REQUIRED
Owner/Operator City,State,Zip:	NOT REQUIRED, ME 99999
Owner/Operator Telephone:	415-555-1212
Owner/Operator Telephone Ext:	Not reported
Owner/Operator Fax:	Not reported
Owner/Operator Email:	Not reported

Owner/Operator Indicator:	Operator
Owner/Operator Name: NOT REQUIRED	
Legal Status:	Private
Date Became Current:	Not reported
Date Ended Current:	Not reported
Owner/Operator Address:	NOT REQUIRED
Owner/Operator City,State,Zip:	NOT REQUIRED, ME 99999
Owner/Operator Telephone:	415-555-1212
Owner/Operator Telephone Ext:	Not reported
Owner/Operator Fax:	Not reported
Owner/Operator Email:	Not reported

Historic Generators:

Receive Date:	19960901

PACIFIC BELL (Continued) **1000250348**

Handler Name: PACIFIC BELL
Federal Waste Generator Description: Small Quantity Generator
State District Owner: Not reported
Large Quantity Handler of Universal Waste: No
Recognized Trader Importer: No
Recognized Trader Exporter: No
Spent Lead Acid Battery Importer: No
Spent Lead Acid Battery Exporter: No
Current Record: No
Non Storage Recycler Activity: Not reported
Electronic Manifest Broker: Not reported

Receive Date: 19810119
Handler Name: PACIFIC BELL
Federal Waste Generator Description: Large Quantity Generator
State District Owner: Not reported
Large Quantity Handler of Universal Waste: No
Recognized Trader Importer: No
Recognized Trader Exporter: No
Spent Lead Acid Battery Importer: No
Spent Lead Acid Battery Exporter: No
Current Record: No
Non Storage Recycler Activity: Not reported
Electronic Manifest Broker: Not reported

Receive Date: 19970902
Handler Name: PACIFIC BELL
Federal Waste Generator Description: Not a generator, verified
State District Owner: Not reported
Large Quantity Handler of Universal Waste: No
Recognized Trader Importer: No
Recognized Trader Exporter: No
Spent Lead Acid Battery Importer: No
Spent Lead Acid Battery Exporter: No
Current Record: Yes
Non Storage Recycler Activity: Not reported
Electronic Manifest Broker: Not reported

Receive Date: 19900409
Handler Name: PACIFIC BELL
Federal Waste Generator Description: Large Quantity Generator
State District Owner: Not reported
Large Quantity Handler of Universal Waste: No
Recognized Trader Importer: No
Recognized Trader Exporter: No
Spent Lead Acid Battery Importer: No
Spent Lead Acid Battery Exporter: No
Current Record: No
Non Storage Recycler Activity: Not reported
Electronic Manifest Broker: Not reported

List of NAICS Codes and Descriptions:
NAICS Code: 5133
NAICS Description: Telecommunications

Facility Has Received Notices of Violations:

PACIFIC BELL (Continued) **1000250348**

Violations: No Violations Found

Evaluation Action Summary:
Evaluations: No Evaluations Found

FINDS:
Registry ID: 110002951226

Click Here for FRS Facility Detail Report:

Environmental Interest/Information System:
The Resource Conservation and Recovery Act Information System (RCRAInfo) is EPA's comprehensive information system in support of the Resource Conservation and Recovery Act (RCRA) of 1976 and the Hazardous and Solid Waste Amendments (HSWA) of 1984. It tracks many types of information about generators, transporters, treaters, storers, and disposers of hazardous waste.
Registry ID: 110071683309

Click Here for FRS Facility Detail Report:

Environmental Interest/Information System:
The Resource Conservation and Recovery Act Information System (RCRAInfo) is EPA's comprehensive information system in support of the Resource Conservation and Recovery Act (RCRA) of 1976 and the Hazardous and Solid Waste Amendments (HSWA) of 1984. It tracks many types of information about generators, transporters, treaters, storers, and disposers of hazardous waste.

Click this hyperlink while viewing on your computer to access additional FINDS: detail in the EDR Site Report.

ECHO:
Envid: 1000250348
Registry ID: 110002951226

DFR URL:
Name: PACIFIC BELL
Address: 3020 WILSHIRE BLVD
City,State,Zip: LOS ANGELES, CA 90010

Y183 **LSD CITY OF LOS ANGELES BUREAU OF SANITATION** **E MANIFEST** **1031521182**
NW **3255 W 4TH ST** **N/A**
1/8-1/4 **LOS ANGELES, CA 90020**
0.209 mi.
1104 ft. **Site 1 of 4 in cluster Y**

Relative:
Lower

Actual:
241 ft.

E MANIFEST:
Manifest Tracking Number: 015144890FLE
Last Updated Date: 20210301
Shipped Date: 20210128
Received Date: 20210204
Manifest Status: Signed
Submission Type: DataImage5Copy
Origin Type: Service
Generator EPA ID: CAS111111019
Generator Name: Lsd City Of Los Angeles Bureau Of Sanitation

LSD CITY OF LOS ANGELES BUREAU OF SANITATION (Continued) **1031521182**

Generator Location Street Number:	Not reported
Generator Location Street 1:	3255 W 4TH ST
Generator Location Street 2:	Not reported
Generator Location City:	LOS ANGELES
Generator Location State:	CA
Generator Location Zip:	90020
Generator Mail Street Number:	Not reported
Generator Mail Street 1:	Livability Services Division, 2649 E. Washington B
Generator Mail Street 2:	Not reported
Generator Mail City:	Los Angeles
Generator Mail Zip:	90023
Generator Mail State:	CA
Generator Contact Company Name:	LSD City of Los Angeles Bureau of Sanitation
Designated Facility EPA ID:	CAD044429835
Designated Facility Name:	Clean Harbors Wilmington Llc
Designated Facility Mail Street Number:	Not reported
Designated Facility Mail Street 1:	Not reported
Designated Facility Mail Street 2:	1737 East Denni Street
Designated Facility Mail City:	Wilmington
Designated Facility Mail Zip:	90744
Designated Facility Mail State:	CA
Designated Facility Location Street Number:	Not reported
Designated Facility Location Street 1:	1737 East Denni Street
Designated Facility Location Street 2:	Not reported
Designated Facility Location City:	Wilmington
Designated Facility Location Zip:	90744
Designated Facility Location State:	CA
Designated Facility Contact Company Name:	Not reported
Manifest Residue Indicator:	N
Rejection Indicator:	N

Manifest Tracking Number:	015147454FLE
Last Updated Date:	20210309
Shipped Date:	20210128
Received Date:	20210215
Manifest Status:	Signed
Submission Type:	DataImage5Copy
Origin Type:	Service
Generator EPA ID:	CAS111111019
Generator Name:	Lsd City Of Los Angeles Bureau Of Sanitation
Generator Location Street Number:	Not reported
Generator Location Street 1:	3255 W 4TH ST
Generator Location Street 2:	Not reported
Generator Location City:	LOS ANGELES
Generator Location State:	CA
Generator Location Zip:	90020
Generator Mail Street Number:	Not reported
Generator Mail Street 1:	Livability Services Division, 2649 E. Washington B
Generator Mail Street 2:	Not reported
Generator Mail City:	Los Angeles
Generator Mail Zip:	90023
Generator Mail State:	CA
Generator Contact Company Name:	LSD City of Los Angeles Bureau of Sanitation
Designated Facility EPA ID:	UTD981552177
Designated Facility Name:	Clean Harbors Aragonite Llc
Designated Facility Mail Street Number:	Not reported
Designated Facility Mail Street 1:	Not reported

LSD CITY OF LOS ANGELES BUREAU OF SANITATION (Continued) **1031521182**

Designated Facility Mail Street 2: PO Box 1339
Designated Facility Mail City: Grantsville
Designated Facility Mail Zip: 84029
Designated Facility Mail State: UT
Designated Facility Location Street Number: Not reported
Designated Facility Location Street 1: 11600 North Aptus Road
Designated Facility Location Street 2: Not reported
Designated Facility Location City: Grantsville
Designated Facility Location Zip: 84029
Designated Facility Location State: UT
Designated Facility Contact Company Name: Not reported
Manifest Residue Indicator: N
Rejection Indicator: N

Transporter:
Manifest Tracking Number: 015147454FLE
Transporter Line Number: 1
Transporter EPA ID: MAD039322250
Transporter Name: Clean Harbors Environmental Services, Inc.

Manifest Tracking Number: 015147454FLE
Transporter Line Number: 2
Transporter EPA ID: MOD095038998
Transporter Name: Tri State Motor Transit

Manifest Tracking Number: 015147454FLE
Transporter Line Number: 3
Transporter EPA ID: MOD095038998
Transporter Name: Tri State Motor Transit

Waste Line:
Manifest Tracking Number: 015147454FLE
Waste Line Number: 1
U.S. DOT Hazardous Indicator: Y
U.S. DOT ID Number: UN3291
U.S. DOT Description: Un3291, Regulated Medical Waste, N.O.S. (Sharps), 6.2, Pg Ii
Non-Hazardous Waste Description: Not reported
Number of Containers: 1
Container Type Code: DF
Container Type Description: Fiberboard or plastic drums, barrels, kegs
Waste Quantity: 15
Quantity Unit of Measure Code: P
Quantity Unit of Measure Description: Pounds
Waste Quantity, in Tons: 0.0075
Acute Waste Quantity, in Tons: 0
Non-Acute Waste Quantity, in Tons: 0.0075
Waste Quantity, in Kilograms: 6.802725
Acute Waste Quantity, in Kilograms: 0
Non-Acute Waste Quantity, in Kilorgrams: 6.802725
Management Method Code: H040
Management Method Description: INCINERATION
Waste Residue Indicator: N
Quantity Discrepancy Indicator: N
Waste Type Discrepancy Indicator: N
Waste Density: Not reported
Waste Density Unit of Measure Code: Not reported

LSD CITY OF LOS ANGELES BUREAU OF SANITATION (Continued) **1031521182**

Waste Density Unit of Measure Description:	Not reported
Form Code:	Not reported
Form Code Description:	Not reported
Source Code:	Not reported
Source Code Description:	Not reported
Waste Minimization Code:	Not reported
Waste Minimization Code Description:	Not reported
Consent Number:	Not reported
EPA Waste Indicator:	N
Federal Waste Codes:	Not reported
Quantity Haz Kg:	0
Quantity Haz Tons:	0
Quantity Non Haz Kg:	6.802725
Quantity Non Haz Tons:	0.0075
State Waste Codes:	CA-322

Manifest Tracking Number:	015147454FLE
Waste Line Number:	2
U.S. DOT Hazardous Indicator:	N
U.S. DOT ID Number:	Not reported
U.S. DOT Description:	Not reported
Non-Hazardous Waste Description:	None, Non-Rcra Hazardous Waste, Solids, N/A, None
Number of Containers:	3
Container Type Code:	DF
Container Type Description:	Fiberboard or plastic drums, barrels, kegs
Waste Quantity:	80
Quantity Unit of Measure Code:	P
Quantity Unit of Measure Description:	Pounds
Waste Quantity, in Tons:	0.04
Acute Waste Quantity, in Tons:	0
Non-Acute Waste Quantity, in Tons:	0.04
Waste Quantity, in Kilograms:	36.2812
Acute Waste Quantity, in Kilograms:	0
Non-Acute Waste Quantity, in Kilorgrams:	36.2812
Management Method Code:	H040
Management Method Description:	INCINERATION
Waste Residue Indicator:	N
Quantity Discrepancy Indicator:	N
Waste Type Discrepancy Indicator:	N
Waste Density:	Not reported
Waste Density Unit of Measure Code:	Not reported
Waste Density Unit of Measure Description:	Not reported
Form Code:	Not reported
Form Code Description:	Not reported
Source Code:	Not reported
Source Code Description:	Not reported
Waste Minimization Code:	Not reported
Waste Minimization Code Description:	Not reported
Consent Number:	Not reported
EPA Waste Indicator:	N
Federal Waste Codes:	Not reported
Quantity Haz Kg:	0
Quantity Haz Tons:	0
Quantity Non Haz Kg:	36.2812
Quantity Non Haz Tons:	0.04
State Waste Codes:	CA-322, CA-352, CA-531

Y184 **LSD CITY OF LOS ANGELES BUREAU OF SANITATION** **E MANIFEST** **1031521188**
NW **3260 W 4TH STREET** **N/A**
1/8-1/4 **LOS ANGELES, CA 90020**
0.213 mi.
1125 ft. **Site 2 of 4 in cluster Y**

Relative:
Lower

Actual:
241 ft.

E MANIFEST:

Manifest Tracking Number:	015145457FLE
Last Updated Date:	20210315
Shipped Date:	20210212
Received Date:	20210223
Manifest Status:	Signed
Submission Type:	DataImage5Copy
Origin Type:	Service
Generator EPA ID:	CAS111111019
Generator Name:	Lsd City Of Los Angeles Bureau Of Sanitation
Generator Location Street Number:	Not reported
Generator Location Street 1:	3260 W 4TH STREET
Generator Location Street 2:	Not reported
Generator Location City:	LOS ANGELES
Generator Location State:	CA
Generator Location Zip:	90020
Generator Mail Street Number:	Not reported
Generator Mail Street 1:	Livability Services Division, 2649 E. Washington B
Generator Mail Street 2:	Not reported
Generator Mail City:	Los Angeles
Generator Mail Zip:	90023
Generator Mail State:	CA
Generator Contact Company Name:	LSD City of Los Angeles Bureau of Sanitation
Designated Facility EPA ID:	CAD044429835
Designated Facility Name:	Clean Harbors Wilmington Llc
Designated Facility Mail Street Number:	Not reported
Designated Facility Mail Street 1:	Not reported
Designated Facility Mail Street 2:	1737 East Denni Street
Designated Facility Mail City:	Wilmington
Designated Facility Mail Zip:	90744
Designated Facility Mail State:	CA
Designated Facility Location Street Number:	Not reported
Designated Facility Location Street 1:	1737 East Denni Street
Designated Facility Location Street 2:	Not reported
Designated Facility Location City:	Wilmington
Designated Facility Location Zip:	90744
Designated Facility Location State:	CA
Designated Facility Contact Company Name:	Not reported
Manifest Residue Indicator:	N
Rejection Indicator:	N

Manifest Tracking Number:	015147414FLE
Last Updated Date:	20210623
Shipped Date:	20210212
Received Date:	20210303
Manifest Status:	Corrected
Submission Type:	DataImage5Copy
Origin Type:	Service
Generator EPA ID:	CAS111111019
Generator Name:	Lsd City Of Los Angeles Bureau Of Sanitation
Generator Location Street Number:	Not reported
Generator Location Street 1:	3260 W 4TH STREET
Generator Location Street 2:	Not reported

LSD CITY OF LOS ANGELES BUREAU OF SANITATION (Continued) **1031521188**

Generator Location City:	LOS ANGELES
Generator Location State:	CA
Generator Location Zip:	90020
Generator Mail Street Number:	Not reported
Generator Mail Street 1:	Livability Services Division, 2649 E. Washington B
Generator Mail Street 2:	Not reported
Generator Mail City:	Los Angeles
Generator Mail Zip:	90023
Generator Mail State:	CA
Generator Contact Company Name:	LSD City of Los Angeles Bureau of Sanitation
Designated Facility EPA ID:	UTD981552177
Designated Facility Name:	Clean Harbors Aragonite Llc
Designated Facility Mail Street Number:	Not reported
Designated Facility Mail Street 1:	Not reported
Designated Facility Mail Street 2:	PO Box 1339
Designated Facility Mail City:	Grantsville
Designated Facility Mail Zip:	84029
Designated Facility Mail State:	UT
Designated Facility Location Street Number:	Not reported
Designated Facility Location Street 1:	11600 North Aptus Road
Designated Facility Location Street 2:	Not reported
Designated Facility Location City:	Grantsville
Designated Facility Location Zip:	84029
Designated Facility Location State:	UT
Designated Facility Contact Company Name:	Not reported
Manifest Residue Indicator:	N
Rejection Indicator:	N

Transporter:

Manifest Tracking Number:	015147414FLE
Transporter Line Number:	1
Transporter EPA ID:	MAD039322250
Transporter Name:	Clean Harbors Environmental Services, Inc.
Manifest Tracking Number:	015147414FLE
Transporter Line Number:	2
Transporter EPA ID:	MOD095038998
Transporter Name:	Tri State Motor Transit
Manifest Tracking Number:	015147414FLE
Transporter Line Number:	3
Transporter EPA ID:	MOD095038998
Transporter Name:	Tri State Motor Transit

Waste Line:

Manifest Tracking Number:	015147414FLE
Waste Line Number:	1
U.S. DOT Hazardous Indicator:	Y
U.S. DOT ID Number:	UN3291
U.S. DOT Description:	Un3291, Regulated Medical Waste, N.O.S. (Sharps), 6.2, Pg Ii
Non-Hazardous Waste Description:	Not reported
Number of Containers:	1
Container Type Code:	DF
Container Type Description:	Fiberboard or plastic drums, barrels, kegs
Waste Quantity:	25
Quantity Unit of Measure Code:	P

LSD CITY OF LOS ANGELES BUREAU OF SANITATION (Continued) **1031521188**

Quantity Unit of Measure Description:	Pounds
Waste Quantity, in Tons:	0.0125
Acute Waste Quantity, in Tons:	0
Non-Acute Waste Quantity, in Tons:	0.0125
Waste Quantity, in Kilograms:	11.337875
Acute Waste Quantity, in Kilograms:	0
Non-Acute Waste Quantity, in Kilorgrams:	11.337875
Management Method Code:	H040
Management Method Description:	INCINERATION
Waste Residue Indicator:	N
Quantity Discrepancy Indicator:	N
Waste Type Discrepancy Indicator:	N
Waste Density:	Not reported
Waste Density Unit of Measure Code:	Not reported
Waste Density Unit of Measure Description:	Not reported
Form Code:	Not reported
Form Code Description:	Not reported
Source Code:	Not reported
Source Code Description:	Not reported
Waste Minimization Code:	Not reported
Waste Minimization Code Description:	Not reported
Consent Number:	Not reported
EPA Waste Indicator:	N
Federal Waste Codes:	Not reported
Quantity Haz Kg:	0
Quantity Haz Tons:	0
Quantity Non Haz Kg:	11.337875
Quantity Non Haz Tons:	0.0125
State Waste Codes:	CA-322

Manifest Tracking Number:	015147414FLE
Waste Line Number:	2
U.S. DOT Hazardous Indicator:	N
U.S. DOT ID Number:	Not reported
U.S. DOT Description:	Not reported
Non-Hazardous Waste Description:	None, Non-Rcra Hazardous Waste, Solids, N/A, None
Number of Containers:	7
Container Type Code:	DF
Container Type Description:	Fiberboard or plastic drums, barrels, kegs
Waste Quantity:	120
Quantity Unit of Measure Code:	P
Quantity Unit of Measure Description:	Pounds
Waste Quantity, in Tons:	0.06
Acute Waste Quantity, in Tons:	0
Non-Acute Waste Quantity, in Tons:	0.06
Waste Quantity, in Kilograms:	54.4218
Acute Waste Quantity, in Kilograms:	0
Non-Acute Waste Quantity, in Kilorgrams:	54.4218
Management Method Code:	H040
Management Method Description:	INCINERATION
Waste Residue Indicator:	N
Quantity Discrepancy Indicator:	N
Waste Type Discrepancy Indicator:	N
Waste Density:	Not reported
Waste Density Unit of Measure Code:	Not reported
Waste Density Unit of Measure Description:	Not reported
Form Code:	Not reported

LSD CITY OF LOS ANGELES BUREAU OF SANITATION (Continued) **1031521188**

Form Code Description:	Not reported
Source Code:	Not reported
Source Code Description:	Not reported
Waste Minimization Code:	Not reported
Waste Minimization Code Description:	Not reported
Consent Number:	Not reported
EPA Waste Indicator:	N
Federal Waste Codes:	Not reported
Quantity Haz Kg:	0
Quantity Haz Tons:	0
Quantity Non Haz Kg:	54.4218
Quantity Non Haz Tons:	0.06
State Waste Codes:	CA-322, CA-352, CA-531

Y185 **LSD CITY OF LOS ANGELES BUREAU OF SANITATION** **E MANIFEST** **1031521187**
NW **3260 W 4TH ST** **N/A**
1/8-1/4 **LOS ANGELES, CA 90020**
0.213 mi.
1125 ft. **Site 3 of 4 in cluster Y**

Relative: **Lower**
Actual: **241 ft.**

E MANIFEST:

Manifest Tracking Number:	016950841FLE
Last Updated Date:	20220228
Shipped Date:	20220127
Received Date:	20220207
Manifest Status:	Signed
Submission Type:	DataImage5Copy
Origin Type:	Service
Generator EPA ID:	CAS111111019
Generator Name:	Lsd City Of Los Angeles Bureau Of Sanitation
Generator Location Street Number:	Not reported
Generator Location Street 1:	3260 W 4TH ST
Generator Location Street 2:	Not reported
Generator Location City:	LOS ANGELES
Generator Location State:	CA
Generator Location Zip:	90020
Generator Mail Street Number:	Not reported
Generator Mail Street 1:	Livability Services Division, 2649 E. Washington B
Generator Mail Street 2:	Not reported
Generator Mail City:	Los Angeles
Generator Mail Zip:	90023
Generator Mail State:	CA
Generator Contact Company Name:	LSD City of Los Angeles Bureau of Sanitation
Designated Facility EPA ID:	UTD981552177
Designated Facility Name:	Clean Harbors Aragonite Llc
Designated Facility Mail Street Number:	Not reported
Designated Facility Mail Street 1:	Not reported
Designated Facility Mail Street 2:	PO Box 1339
Designated Facility Mail City:	Grantsville
Designated Facility Mail Zip:	84029
Designated Facility Mail State:	UT
Designated Facility Location Street Number:	Not reported
Designated Facility Location Street 1:	11600 North Aptus Road
Designated Facility Location Street 2:	Not reported
Designated Facility Location City:	Grantsville
Designated Facility Location Zip:	84029
Designated Facility Location State:	UT
Designated Facility Contact Company Name:	Not reported

LSD CITY OF LOS ANGELES BUREAU OF SANITATION (Continued) **1031521187**

Manifest Residue Indicator:	N
Rejection Indicator:	N
Manifest Tracking Number:	016949685FLE
Last Updated Date:	20220228
Shipped Date:	20220126
Received Date:	20220202
Manifest Status:	Signed
Submission Type:	DataImage5Copy
Origin Type:	Service
Generator EPA ID:	CAS111111019
Generator Name:	Lsd City Of Los Angeles Bureau Of Sanitation
Generator Location Street Number:	Not reported
Generator Location Street 1:	3260 W 4TH ST
Generator Location Street 2:	Not reported
Generator Location City:	LOS ANGELES
Generator Location State:	CA
Generator Location Zip:	90020
Generator Mail Street Number:	Not reported
Generator Mail Street 1:	Livability Services Division, 2649 E. Washington B
Generator Mail Street 2:	Not reported
Generator Mail City:	Los Angeles
Generator Mail Zip:	90023
Generator Mail State:	CA
Generator Contact Company Name:	LSD City of Los Angeles Bureau of Sanitation
Designated Facility EPA ID:	CAD044429835
Designated Facility Name:	Clean Harbors Wilmington Llc
Designated Facility Mail Street Number:	Not reported
Designated Facility Mail Street 1:	Not reported
Designated Facility Mail Street 2:	1737 East Denni Street
Designated Facility Mail City:	Wilmington
Designated Facility Mail Zip:	90744
Designated Facility Mail State:	CA
Designated Facility Location Street Number:	Not reported
Designated Facility Location Street 1:	1737 East Denni Street
Designated Facility Location Street 2:	Not reported
Designated Facility Location City:	Wilmington
Designated Facility Location Zip:	90744
Designated Facility Location State:	CA
Designated Facility Contact Company Name:	Not reported
Manifest Residue Indicator:	N
Rejection Indicator:	N
Manifest Tracking Number:	015145685FLE
Last Updated Date:	20210412
Shipped Date:	20210312
Received Date:	20210323
Manifest Status:	Signed
Submission Type:	DataImage5Copy
Origin Type:	Service
Generator EPA ID:	CAS111111019
Generator Name:	Lsd City Of Los Angeles Bureau Of Sanitation
Generator Location Street Number:	Not reported
Generator Location Street 1:	3260 W 4TH ST
Generator Location Street 2:	Not reported
Generator Location City:	LOS ANGELES
Generator Location State:	CA

LSD CITY OF LOS ANGELES BUREAU OF SANITATION (Continued) **1031521187**

Generator Location Zip:	90020
Generator Mail Street Number:	Not reported
Generator Mail Street 1:	Livability Services Division, 2649 E. Washington B
Generator Mail Street 2:	Not reported
Generator Mail City:	Los Angeles
Generator Mail Zip:	90023
Generator Mail State:	CA
Generator Contact Company Name:	LSD City of Los Angeles Bureau of Sanitation
Designated Facility EPA ID:	CAD044429835
Designated Facility Name:	Clean Harbors Wilmington Llc
Designated Facility Mail Street Number:	Not reported
Designated Facility Mail Street 1:	Not reported
Designated Facility Mail Street 2:	1737 East Denni Street
Designated Facility Mail City:	Wilmington
Designated Facility Mail Zip:	90744
Designated Facility Mail State:	CA
Designated Facility Location Street Number:	Not reported
Designated Facility Location Street 1:	1737 East Denni Street
Designated Facility Location Street 2:	Not reported
Designated Facility Location City:	Wilmington
Designated Facility Location Zip:	90744
Designated Facility Location State:	CA
Designated Facility Contact Company Name:	Not reported
Manifest Residue Indicator:	N
Rejection Indicator:	N

Manifest Tracking Number:	015146436FLE
Last Updated Date:	20210216
Shipped Date:	20210121
Received Date:	20210127
Manifest Status:	Signed
Submission Type:	DataImage5Copy
Origin Type:	Service
Generator EPA ID:	CAS111111019
Generator Name:	Lsd City Of Los Angeles Bureau Of Sanitation
Generator Location Street Number:	Not reported
Generator Location Street 1:	3260 W 4TH ST
Generator Location Street 2:	Not reported
Generator Location City:	LOS ANGELES
Generator Location State:	CA
Generator Location Zip:	90020
Generator Mail Street Number:	Not reported
Generator Mail Street 1:	Livability Services Division, 2649 E. Washington B
Generator Mail Street 2:	Not reported
Generator Mail City:	Los Angeles
Generator Mail Zip:	90023
Generator Mail State:	CA
Generator Contact Company Name:	LSD City of Los Angeles Bureau of Sanitation
Designated Facility EPA ID:	CAD044429835
Designated Facility Name:	Clean Harbors Wilmington Llc
Designated Facility Mail Street Number:	Not reported
Designated Facility Mail Street 1:	Not reported
Designated Facility Mail Street 2:	1737 East Denni Street
Designated Facility Mail City:	Wilmington
Designated Facility Mail Zip:	90744
Designated Facility Mail State:	CA
Designated Facility Location Street Number:	Not reported

LSD CITY OF LOS ANGELES BUREAU OF SANITATION (Continued) **1031521187**

Designated Facility Location Street 1:	1737 East Denni Street
Designated Facility Location Street 2:	Not reported
Designated Facility Location City:	Wilmington
Designated Facility Location Zip:	90744
Designated Facility Location State:	CA
Designated Facility Contact Company Name:	Not reported
Manifest Residue Indicator:	N
Rejection Indicator:	N

Manifest Tracking Number:	015147456FLE
Last Updated Date:	20210219
Shipped Date:	20210121
Received Date:	20210129
Manifest Status:	Signed
Submission Type:	DataImage5Copy
Origin Type:	Service
Generator EPA ID:	CAS111111019
Generator Name:	Lsd City Of Los Angeles Bureau Of Sanitation
Generator Location Street Number:	Not reported
Generator Location Street 1:	3260 W 4TH ST
Generator Location Street 2:	Not reported
Generator Location City:	LOS ANGELES
Generator Location State:	CA
Generator Location Zip:	90020
Generator Mail Street Number:	Not reported
Generator Mail Street 1:	Livability Services Division, 2649 E. Washington B
Generator Mail Street 2:	Not reported
Generator Mail City:	Los Angeles
Generator Mail Zip:	90023
Generator Mail State:	CA
Generator Contact Company Name:	LSD City of Los Angeles Bureau of Sanitation
Designated Facility EPA ID:	UTD981552177
Designated Facility Name:	Clean Harbors Aragonite Llc
Designated Facility Mail Street Number:	Not reported
Designated Facility Mail Street 1:	Not reported
Designated Facility Mail Street 2:	PO Box 1339
Designated Facility Mail City:	Grantsville
Designated Facility Mail Zip:	84029
Designated Facility Mail State:	UT
Designated Facility Location Street Number:	Not reported
Designated Facility Location Street 1:	11600 North Aptus Road
Designated Facility Location Street 2:	Not reported
Designated Facility Location City:	Grantsville
Designated Facility Location Zip:	84029
Designated Facility Location State:	UT
Designated Facility Contact Company Name:	Not reported
Manifest Residue Indicator:	N
Rejection Indicator:	N

Manifest Tracking Number:	015148444FLE
Last Updated Date:	20210419
Shipped Date:	20210312
Received Date:	20210326
Manifest Status:	Signed
Submission Type:	DataImage5Copy
Origin Type:	Service
Generator EPA ID:	CAS111111019

LSD CITY OF LOS ANGELES BUREAU OF SANITATION (Continued) **1031521187**

Generator Name:	Lsd City Of Los Angeles Bureau Of Sanitation
Generator Location Street Number:	Not reported
Generator Location Street 1:	3260 W 4TH ST
Generator Location Street 2:	Not reported
Generator Location City:	LOS ANGELES
Generator Location State:	CA
Generator Location Zip:	90020
Generator Mail Street Number:	Not reported
Generator Mail Street 1:	Livability Services Division, 2649 E. Washington B
Generator Mail Street 2:	Not reported
Generator Mail City:	Los Angeles
Generator Mail Zip:	90023
Generator Mail State:	CA
Generator Contact Company Name:	LSD City of Los Angeles Bureau of Sanitation
Designated Facility EPA ID:	UTD981552177
Designated Facility Name:	Clean Harbors Aragonite Llc
Designated Facility Mail Street Number:	Not reported
Designated Facility Mail Street 1:	Not reported
Designated Facility Mail Street 2:	PO Box 1339
Designated Facility Mail City:	Grantsville
Designated Facility Mail Zip:	84029
Designated Facility Mail State:	UT
Designated Facility Location Street Number:	Not reported
Designated Facility Location Street 1:	11600 North Aptus Road
Designated Facility Location Street 2:	Not reported
Designated Facility Location City:	Grantsville
Designated Facility Location Zip:	84029
Designated Facility Location State:	UT
Designated Facility Contact Company Name:	Not reported
Manifest Residue Indicator:	N
Rejection Indicator:	N

Transporter:

Manifest Tracking Number:	015148444FLE
Transporter Line Number:	1
Transporter EPA ID:	MAD039322250
Transporter Name:	Clean Harbors Environmental Services, Inc.
Manifest Tracking Number:	015148444FLE
Transporter Line Number:	2
Transporter EPA ID:	MOD095038998
Transporter Name:	Tri State Motor Transit
Manifest Tracking Number:	015148444FLE
Transporter Line Number:	3
Transporter EPA ID:	MOD095038998
Transporter Name:	Tri State Motor Transit
Manifest Tracking Number:	015148444FLE
Transporter Line Number:	4
Transporter EPA ID:	MAD039322250
Transporter Name:	Clean Harbors Environmental Services, Inc.
Manifest Tracking Number:	015148444FLE
Transporter Line Number:	5
Transporter EPA ID:	MAD039322250
Transporter Name:	Clean Harbors Environmental Services, Inc.

LSD CITY OF LOS ANGELES BUREAU OF SANITATION (Continued) **1031521187**

Waste Line:

Manifest Tracking Number:	015148444FLE
Waste Line Number:	1
U.S. DOT Hazardous Indicator:	Y
U.S. DOT ID Number:	UN3291
U.S. DOT Description:	Un3291, Regulated Medical Waste, N.O.S. (Sharps), 6.2, Pg Ii
Non-Hazardous Waste Description:	Not reported
Number of Containers:	1
Container Type Code:	DF
Container Type Description:	Fiberboard or plastic drums, barrels, kegs
Waste Quantity:	30
Quantity Unit of Measure Code:	P
Quantity Unit of Measure Description:	Pounds
Waste Quantity, in Tons:	0.015
Acute Waste Quantity, in Tons:	0
Non-Acute Waste Quantity, in Tons:	0.015
Waste Quantity, in Kilograms:	13.60545
Acute Waste Quantity, in Kilograms:	0
Non-Acute Waste Quantity, in Kilorgrams:	13.60545
Management Method Code:	H040
Management Method Description:	INCINERATION
Waste Residue Indicator:	N
Quantity Discrepancy Indicator:	N
Waste Type Discrepancy Indicator:	N
Waste Density:	Not reported
Waste Density Unit of Measure Code:	Not reported
Waste Density Unit of Measure Description:	Not reported
Form Code:	Not reported
Form Code Description:	Not reported
Source Code:	Not reported
Source Code Description:	Not reported
Waste Minimization Code:	Not reported
Waste Minimization Code Description:	Not reported
Consent Number:	Not reported
EPA Waste Indicator:	N
Federal Waste Codes:	Not reported
Quantity Haz Kg:	0
Quantity Haz Tons:	0
Quantity Non Haz Kg:	13.60545
Quantity Non Haz Tons:	0.015
State Waste Codes:	CA-322

Manifest Tracking Number:	015148444FLE
Waste Line Number:	2
U.S. DOT Hazardous Indicator:	N
U.S. DOT ID Number:	Not reported
U.S. DOT Description:	Not reported
Non-Hazardous Waste Description:	None, Non-Rcra Hazardous Waste, Solids, N/A, None
Number of Containers:	3
Container Type Code:	DF
Container Type Description:	Fiberboard or plastic drums, barrels, kegs
Waste Quantity:	300
Quantity Unit of Measure Code:	P
Quantity Unit of Measure Description:	Pounds
Waste Quantity, in Tons:	0.15
Acute Waste Quantity, in Tons:	0
Non-Acute Waste Quantity, in Tons:	0.15

LSD CITY OF LOS ANGELES BUREAU OF SANITATION (Continued) **1031521187**

Waste Quantity, in Kilograms:	136.0545
Acute Waste Quantity, in Kilograms:	0
Non-Acute Waste Quantity, in Kilorgrams:	136.0545
Management Method Code:	H040
Management Method Description:	INCINERATION
Waste Residue Indicator:	N
Quantity Discrepancy Indicator:	N
Waste Type Discrepancy Indicator:	N
Waste Density:	Not reported
Waste Density Unit of Measure Code:	Not reported
Waste Density Unit of Measure Description:	Not reported
Form Code:	Not reported
Form Code Description:	Not reported
Source Code:	Not reported
Source Code Description:	Not reported
Waste Minimization Code:	Not reported
Waste Minimization Code Description:	Not reported
Consent Number:	Not reported
EPA Waste Indicator:	N
Federal Waste Codes:	Not reported
Quantity Haz Kg:	0
Quantity Haz Tons:	0
Quantity Non Haz Kg:	136.0545
Quantity Non Haz Tons:	0.15
State Waste Codes:	CA-322, CA-352, CA-531

Z186 **MCKINLEY MORTUARY** **CA SWEEPS UST** **S101583768**
WNW **444 S VERMONT AVE** **CA FID UST** **N/A**
1/8-1/4 **LOS ANGELES, CA 90020**
0.213 mi.
1127 ft. **Site 1 of 12 in cluster Z**

Relative:
Lower

Actual:
245 ft.

SWEEPS UST:

Name:	MCKINLEY MORTUARY
Address:	444 S VERMONT AVE
City:	LOS ANGELES
Status:	Not reported
Comp Number:	7111
Number:	Not reported
Board Of Equalization:	Not reported
Referral Date:	Not reported
Action Date:	Not reported
Created Date:	Not reported
Owner Tank Id:	Not reported
SWRCB Tank Id:	Not reported
Tank Status:	Not reported
Capacity:	Not reported
Active Date:	Not reported
Tank Use:	Not reported
STG:	Not reported
Content:	Not reported
Number Of Tanks:	0

CA FID UST:

Facility ID:	19006047
Regulated By:	UTNKA
Regulated ID:	Not reported

MCKINLEY MORTUARY (Continued) **S101583768**

Cortese Code:	Not reported
SIC Code:	Not reported
Facility Phone:	2130000000
Mail To:	Not reported
Mailing Address:	444 S VERMONT AVE
Mailing Address 2:	Not reported
Mailing City,St,Zip:	LOS ANGELES 900200000
Contact:	Not reported
Contact Phone:	Not reported
DUNs Number:	Not reported
NPDES Number:	Not reported
EPA ID:	Not reported
Comments:	Not reported
Status:	Active

Z187 **HK TOWN, LLC** **CA UST** **U004374976**
WNW **444 S VERMONT AVE** **N/A**
1/8-1/4 **LOS ANGELES, CA 90020**
0.213 mi.
1127 ft. **Site 2 of 12 in cluster Z**

Relative: LOS ANGELES UST:
Lower

Name:	HK TOWN, LLC
Address:	444 S VERMONT AVE
City,State,Zip:	LOS ANGELES, CA 90020
Facility ID:	FA0021140
Last Run Date:	01/01/1900
Status:	Active

Actual:
245 ft.

Z188 **CA AST** **A100345147**
WNW **444 S VERMONT AVE** **N/A**
1/8-1/4 **LOS ANGELES, CA**
0.213 mi.
1127 ft. **Site 3 of 12 in cluster Z**

Relative: AST:
Lower

Name:	Not reported
Address:	444 S VERMONT AVE
City/Zip:	LOS ANGELES,
Certified Unified Program Agencies:	City of Los Angeles
Owner:	VERMONT CHEVROLET BUICK
Total Gallons:	2,200
CERSID:	Not reported
Facility ID:	Not reported
Business Name:	Not reported
Phone:	Not reported
Fax:	Not reported
Mailing Address:	Not reported
Mailing Address City:	Not reported
Mailing Address State:	Not reported
Mailing Address Zip Code:	Not reported
Operator Name:	Not reported
Operator Phone:	Not reported
Owner Phone:	Not reported
Owner Mail Address:	Not reported
Owner State:	Not reported

Actual:
245 ft.

(Continued) **A100345147**

Owner Zip Code:	Not reported
Owner Country:	Not reported
Property Owner Name:	Not reported
Property Owner Phone:	Not reported
Property Owner Mailing Address:	Not reported
Property Owner City:	Not reported
Property Owner Stat :	Not reported
Property Owner Zip Code:	Not reported
Property Owner Country:	Not reported
EPAID:	Not reported

Z189 **VERMONT CHEVROLET** **CA HWTS** **S113089645**
WNW **444 S VERMONT AVE** **CA HAZNET** **N/A**
1/8-1/4 **LOS ANGELES, CA 90020** **CA HAZMAT LA**
0.213 mi.
1127 ft. **Site 4 of 12 in cluster Z**

Relative:
Lower

Actual:
245 ft.

HWTS:

Name:	VERMONT CHEVROLET
Address:	444 S VERMONT AVE
Address 2:	Not reported
City,State,Zip:	LOS ANGELES, CA 90020
EPA ID:	CAL000170740
Inactive Date:	06/30/2008
Create Date:	01/06/1999
Last Act Date:	Not reported
Mailing Name:	Not reported
Mailing Address:	444 S VERMONT AVE
Mailing Address 2:	Not reported
Mailing City,State,Zip:	LOS ANGELES, CA 900200000
Owner Name:	DAI LEE
Owner Address:	444 S VERMONT AVE
Owner Address 2:	Not reported
Owner City,State,Zip:	LOS ANGELES, CA 900200000
Owner Phone:	Not reported
Owner Fax:	Not reported
Contact Name:	STEVE RIVERA
Contact Address:	444 S VERMONT AVE
Contact Address 2:	Not reported
City,State,Zip:	LOS ANGELES, CA 900200000
Contact Phone:	Not reported
Contact Fax:	Not reported
Facility Status:	Inactive
Facility Type:	PERMANENT
Category:	STATE
Latitude:	34.066503
Longitude:	-118.291654

NAICS:

EPA ID:	CAL000170740
Create Date:	2002-03-14 16:36:28.000
NAICS Code:	44111
NAICS Description:	New Car Dealers
Issued EPA ID Date:	1999-01-06 00:00:00
Inactive Date:	2008-06-30 00:00:00
Facility Name:	VERMONT CHEVROLET
Facility Address:	444 S VERMONT AVE
Facility Address 2:	Not reported

VERMONT CHEVROLET (Continued) **S113089645**

Facility City: LOS ANGELES
Facility County: Not reported
Facility State: CA
Facility Zip: 900200000

HAZNET:
Name: VERMONT CHEVROLET
Address: 444 S VERMONT AVE
Address 2: Not reported
City,State,Zip: LOS ANGELES, CA 900200000
Contact: STEVE RIVERA
Telephone: 2133835100
Mailing Name: Not reported
Mailing Address: 444 S VERMONT AVE

Year: 2008
Gepaid: CAL000170740
TSD EPA ID: CAT080013352
CA Waste Code: 135 - Unspecified aqueous solution
Disposal Method: H039 - Other Recovery Of Reclamation For Reuse Including Acid Regeneration, Organics Recovery Ect
Tons: 5.46

Year: 2006
Gepaid: CAL000170740
TSD EPA ID: CAT080013352
CA Waste Code: 222 - Oil/water separation sludge
Disposal Method: H135 - Discharge To Sewer/Potw Or Npdes(With Prior Storage--With Or Without Treatment)
Tons: 3.1275

Year: 2005
Gepaid: CAL000170740
TSD EPA ID: CAT080013352
CA Waste Code: 222 - Oil/water separation sludge
Disposal Method: R01 - Recycler
Tons: 4.17

Year: 2004
Gepaid: CAL000170740
TSD EPA ID: CAT080013352
CA Waste Code: 222 - Oil/water separation sludge
Disposal Method: R01 - Recycler
Tons: 4.64955

Year: 2003
Gepaid: CAL000170740
TSD EPA ID: CAT080033681
CA Waste Code: 223 - Unspecified oil-containing waste
Disposal Method: R01 - Recycler
Tons: 0.4587

Year: 2003
Gepaid: CAL000170740
TSD EPA ID: CAT080013352
CA Waste Code: 222 - Oil/water separation sludge

VERMONT CHEVROLET (Continued) **S113089645**

Disposal Method:	R01 - Recycler
Tons:	5.81715
Year:	2002
Gepaid:	CAL000170740
TSD EPA ID:	CAD981696420
CA Waste Code:	222 - Oil/water separation sludge
Disposal Method:	R01 - Recycler
Tons:	0.6255
Year:	2002
Gepaid:	CAL000170740
TSD EPA ID:	CAT000613935
CA Waste Code:	134 - Aqueous solution with total organic residues less than 10 percent
Disposal Method:	H01 - Transfer Station
Tons:	0.1176
Year:	2001
Gepaid:	CAL000170740
TSD EPA ID:	CAD981696420
CA Waste Code:	222 - Oil/water separation sludge
Disposal Method:	R01 - Recycler
Tons:	0.8131
Year:	2001
Gepaid:	CAL000170740
TSD EPA ID:	CAT080013352
CA Waste Code:	134 - Aqueous solution with total organic residues less than 10 percent
Disposal Method:	R01 - Recycler
Tons:	0.693

Click this hyperlink while viewing on your computer to access
7 additional CA HAZNET: record(s) in the EDR Site Report.

Additional Information:

Year:	2008
Gen EPA ID:	CAL000170740
Shipment Date:	20080801
Creation Date:	9/25/2008 18:30:24
Receipt Date:	20080801
Manifest ID:	004549053JJK
Trans EPA ID:	CAD028277036
Trans Name:	ASBURY ENVIRONMENTAL SERVICES
Trans 2 EPA ID:	Not reported
Trans 2 Name:	Not reported
TSDF EPA ID:	CAT080013352
Trans Name:	DEMENNO / KERDOON
TSDF Alt EPA ID:	Not reported
TSDF Alt Name:	Not reported
Waste Code Description:	135 - Unspecified aqueous solution
RCRA Code:	Not reported
Meth Code:	H039 - Other Recovery Of Reclamation For Reuse Including Acid Regeneration, Organics Recovery Ect

VERMONT CHEVROLET (Continued) **S113089645**

Quantity Tons:	5.46
Waste Quantity:	1300
Quantity Unit:	G
Additional Code 1:	Not reported
Additional Code 2:	Not reported
Additional Code 3:	Not reported
Additional Code 4:	Not reported
Additional Code 5:	Not reported

Additional Information:

Year:	2006
Gen EPA ID:	CAL000170740
Shipment Date:	20061219
Creation Date:	4/19/2007 18:31:30
Receipt Date:	20061219
Manifest ID:	000121210CEX
Trans EPA ID:	TXR000050930
Trans Name:	SAFETY-KLEEN SYSTEMS INC
Trans 2 EPA ID:	Not reported
Trans 2 Name:	Not reported
TSDF EPA ID:	CAT080013352
Trans Name:	DEMENNO / KERDOON
TSDF Alt EPA ID:	Not reported
TSDF Alt Name:	Not reported
Waste Code Description:	222 - Oil/water separation sludge
RCRA Code:	Not reported
Meth Code:	H135 - Discharge To Sewer/Potw Or Npdes(With Prior Storage--With Or Without Treatment)
Quantity Tons:	3.1275
Waste Quantity:	750
Quantity Unit:	G
Additional Code 1:	Not reported
Additional Code 2:	Not reported
Additional Code 3:	Not reported
Additional Code 4:	Not reported
Additional Code 5:	Not reported

Additional Information:

Year:	2005
Gen EPA ID:	CAL000170740
Shipment Date:	20050831
Creation Date:	12/16/2005 18:31:03
Receipt Date:	20050831
Manifest ID:	24269234
Trans EPA ID:	TXR000050930
Trans Name:	SAFETY-KLEEN SYSTEMS INC
Trans 2 EPA ID:	Not reported
Trans 2 Name:	Not reported
TSDF EPA ID:	CAT080013352
Trans Name:	DEMENNO / KERDOON
TSDF Alt EPA ID:	CAT080013352
TSDF Alt Name:	Not reported
Waste Code Description:	222 - Oil/water separation sludge
RCRA Code:	Not reported

VERMONT CHEVROLET (Continued) **S113089645**

Meth Code:	R01 - Recycler
Quantity Tons:	4.17
Waste Quantity:	1000
Quantity Unit:	G
Additional Code 1:	Not reported
Additional Code 2:	Not reported
Additional Code 3:	Not reported
Additional Code 4:	Not reported
Additional Code 5:	Not reported

Additional Information:

Year:	2004
Gen EPA ID:	CAL000170740
Shipment Date:	20041105
Creation Date:	2/17/2005 18:31:05
Receipt Date:	20041108
Manifest ID:	23737179
Trans EPA ID:	TXR000050930
Trans Name:	SAFETY-KLEEN SYSTEMS INC
Trans 2 EPA ID:	Not reported
Trans 2 Name:	Not reported
TSDF EPA ID:	CAT080013352
Trans Name:	DEMENNO/KERDOON
TSDF Alt EPA ID:	CAT080013352
TSDF Alt Name:	Not reported
Waste Code Description:	222 - Oil/water separation sludge
RCRA Code:	Not reported
Meth Code:	R01 - Recycler
Quantity Tons:	4.64955
Waste Quantity:	1115
Quantity Unit:	G
Additional Code 1:	Not reported
Additional Code 2:	Not reported
Additional Code 3:	Not reported
Additional Code 4:	Not reported
Additional Code 5:	Not reported

Additional Information:

Year:	2003
Gen EPA ID:	CAL000170740
Shipment Date:	20031112
Creation Date:	8/24/2004 10:00:04
Receipt Date:	20031113
Manifest ID:	22639462
Trans EPA ID:	TXR000050930
Trans Name:	SAFETY-KLEEN SYSTEMS INC
Trans 2 EPA ID:	Not reported
Trans 2 Name:	Not reported
TSDF EPA ID:	CAT080013352
Trans Name:	DEMENNO KERDOON
TSDF Alt EPA ID:	CAT080013352
TSDF Alt Name:	Not reported
Waste Code Description:	222 - Oil/water separation sludge
RCRA Code:	Not reported

VERMONT CHEVROLET (Continued) **S113089645**

Meth Code:	R01 - Recycler
Quantity Tons:	5.0874
Waste Quantity:	1220
Quantity Unit:	G
Additional Code 1:	Not reported
Additional Code 2:	Not reported
Additional Code 3:	Not reported
Additional Code 4:	Not reported
Additional Code 5:	Not reported
Shipment Date:	20031029
Creation Date:	8/9/2004 8:46:56
Receipt Date:	20031030
Manifest ID:	22316090
Trans EPA ID:	TXR000050930
Trans Name:	SAFETY-KLEEN SYSTEMS INC
Trans 2 EPA ID:	Not reported
Trans 2 Name:	Not reported
TSDF EPA ID:	CAT080013352
Trans Name:	DEMENNO KERDOON
TSDF Alt EPA ID:	CAT080013352
TSDF Alt Name:	Not reported
Waste Code Description:	222 - Oil/water separation sludge
RCRA Code:	Not reported
Meth Code:	R01 - Recycler
Quantity Tons:	0.72975
Waste Quantity:	175
Quantity Unit:	G
Additional Code 1:	Not reported
Additional Code 2:	Not reported
Additional Code 3:	Not reported
Additional Code 4:	Not reported
Additional Code 5:	Not reported
Shipment Date:	20030827
Creation Date:	7/13/2004 10:48:19
Receipt Date:	20030828
Manifest ID:	22397544
Trans EPA ID:	CAD983615501
Trans Name:	PACIFIC OIL COMPANY
Trans 2 EPA ID:	Not reported
Trans 2 Name:	Not reported
TSDF EPA ID:	CAT080033681
Trans Name:	D/K ENVIRONMENTAL
TSDF Alt EPA ID:	CAT080033681
TSDF Alt Name:	Not reported
Waste Code Description:	223 - Unspecified oil-containing waste
RCRA Code:	Not reported
Meth Code:	R01 - Recycler
Quantity Tons:	0.4587
Waste Quantity:	110
Quantity Unit:	G
Additional Code 1:	Not reported
Additional Code 2:	Not reported
Additional Code 3:	Not reported
Additional Code 4:	Not reported
Additional Code 5:	Not reported

VERMONT CHEVROLET (Continued) **S113089645**

Additional Information:

Year:	2002
Gen EPA ID:	CAL000170740
Shipment Date:	20020923
Creation Date:	2/11/2003 18:31:24
Receipt Date:	20021002
Manifest ID:	21919583
Trans EPA ID:	CAL000203445
Trans Name:	Not reported
Trans 2 EPA ID:	Not reported
Trans 2 Name:	Not reported
TSDF EPA ID:	CAD981696420
Trans Name:	Not reported
TSDF Alt EPA ID:	Not reported
TSDF Alt Name:	Not reported
Waste Code Description:	222 - Oil/water separation sludge
RCRA Code:	Not reported
Meth Code:	R01 - Recycler
Quantity Tons:	0.6255
Waste Quantity:	150
Quantity Unit:	G
Additional Code 1:	Not reported
Additional Code 2:	Not reported
Additional Code 3:	Not reported
Additional Code 4:	Not reported
Additional Code 5:	Not reported
Shipment Date:	20020402
Creation Date:	7/17/2002 18:33:08
Receipt Date:	20020402
Manifest ID:	21579926
Trans EPA ID:	SCR000075150
Trans Name:	Not reported
Trans 2 EPA ID:	Not reported
Trans 2 Name:	Not reported
TSDF EPA ID:	CAT000613935
Trans Name:	Not reported
TSDF Alt EPA ID:	Not reported
TSDF Alt Name:	Not reported
Waste Code Description:	134 - Aqueous solution with <10% total organic residues
RCRA Code:	Not reported
Meth Code:	H01 - Transfer Station
Quantity Tons:	0.0546
Waste Quantity:	13
Quantity Unit:	G
Additional Code 1:	Not reported
Additional Code 2:	Not reported
Additional Code 3:	Not reported
Additional Code 4:	Not reported
Additional Code 5:	Not reported
Shipment Date:	20020111
Creation Date:	2/26/2002 0:00:00
Receipt Date:	20020111
Manifest ID:	21328733
Trans EPA ID:	SCR000075150

VERMONT CHEVROLET (Continued) **S113089645**

Trans Name:	Not reported
Trans 2 EPA ID:	Not reported
Trans 2 Name:	Not reported
TSDF EPA ID:	CAT000613935
Trans Name:	Not reported
TSDF Alt EPA ID:	CAT000613935
TSDF Alt Name:	Not reported
Waste Code Description:	134 - Aqueous solution with <10% total organic residues
RCRA Code:	Not reported
Meth Code:	H01 - Transfer Station
Quantity Tons:	0.063
Waste Quantity:	15
Quantity Unit:	G
Additional Code 1:	Not reported
Additional Code 2:	Not reported
Additional Code 3:	Not reported
Additional Code 4:	Not reported
Additional Code 5:	Not reported

Additional Information:

Year:	2001
Gen EPA ID:	CAL000170740
Shipment Date:	20011212
Creation Date:	2/20/2002 0:00:00
Receipt Date:	20011219
Manifest ID:	21430474
Trans EPA ID:	CAR000091777
Trans Name:	Not reported
Trans 2 EPA ID:	Not reported
Trans 2 Name:	Not reported
TSDF EPA ID:	CAD981696420
Trans Name:	Not reported
TSDF Alt EPA ID:	CAD981696420
TSDF Alt Name:	Not reported
Waste Code Description:	222 - Oil/water separation sludge
RCRA Code:	Not reported
Meth Code:	R01 - Recycler
Quantity Tons:	0.2085
Waste Quantity:	50
Quantity Unit:	G
Additional Code 1:	Not reported
Additional Code 2:	Not reported
Additional Code 3:	Not reported
Additional Code 4:	Not reported
Additional Code 5:	Not reported
Shipment Date:	20010913
Creation Date:	2/20/2002 0:00:00
Receipt Date:	20010928
Manifest ID:	21430433
Trans EPA ID:	CAR000091777
Trans Name:	Not reported
Trans 2 EPA ID:	Not reported
Trans 2 Name:	Not reported
TSDF EPA ID:	CAD981696420
Trans Name:	Not reported

VERMONT CHEVROLET (Continued) **S113089645**

TSDF Alt EPA ID:	Not reported
TSDF Alt Name:	Not reported
Waste Code Description:	222 - Oil/water separation sludge
RCRA Code:	Not reported
Meth Code:	R01 - Recycler
Quantity Tons:	0.417
Waste Quantity:	100
Quantity Unit:	G
Additional Code 1:	Not reported
Additional Code 2:	Not reported
Additional Code 3:	Not reported
Additional Code 4:	Not reported
Additional Code 5:	Not reported
Shipment Date:	20010723
Creation Date:	10/1/2001 0:00:00
Receipt Date:	20010724
Manifest ID:	21126300
Trans EPA ID:	CAR000091777
Trans Name:	Not reported
Trans 2 EPA ID:	Not reported
Trans 2 Name:	Not reported
TSDF EPA ID:	CAD981696420
Trans Name:	Not reported
TSDF Alt EPA ID:	CAD981696420
TSDF Alt Name:	Not reported
Waste Code Description:	222 - Oil/water separation sludge
RCRA Code:	Not reported
Meth Code:	R01 - Recycler
Quantity Tons:	0.1876
Waste Quantity:	45
Quantity Unit:	G
Additional Code 1:	Not reported
Additional Code 2:	Not reported
Additional Code 3:	Not reported
Additional Code 4:	Not reported
Additional Code 5:	Not reported
Shipment Date:	20010406
Creation Date:	6/27/2001 0:00:00
Receipt Date:	20010411
Manifest ID:	21126045
Trans EPA ID:	CAR000091777
Trans Name:	Not reported
Trans 2 EPA ID:	CAD028277036
Trans 2 Name:	Not reported
TSDF EPA ID:	CAT080013352
Trans Name:	Not reported
TSDF Alt EPA ID:	CAT080013352
TSDF Alt Name:	Not reported
Waste Code Description:	134 - Aqueous solution with <10% total organic residues
RCRA Code:	Not reported
Meth Code:	R01 - Recycler
Quantity Tons:	0.693
Waste Quantity:	165
Quantity Unit:	G
Additional Code 1:	Not reported

VERMONT CHEVROLET (Continued) **S113089645**

Additional Code 2:	Not reported
Additional Code 3:	Not reported
Additional Code 4:	Not reported
Additional Code 5:	Not reported
Shipment Date:	20010119
Creation Date:	3/22/2001 0:00:00
Receipt Date:	20010122
Manifest ID:	20384236
Trans EPA ID:	SCR000075150
Trans Name:	Not reported
Trans 2 EPA ID:	Not reported
Trans 2 Name:	Not reported
TSDF EPA ID:	CAT000613893
Trans Name:	Not reported
TSDF Alt EPA ID:	Not reported
TSDF Alt Name:	Not reported
Waste Code Description:	134 - Aqueous solution with <10% total organic residues
RCRA Code:	D039
Meth Code:	H01 - Transfer Station
Quantity Tons:	0.0588
Waste Quantity:	14
Quantity Unit:	G
Additional Code 1:	Not reported
Additional Code 2:	Not reported
Additional Code 3:	Not reported
Additional Code 4:	Not reported
Additional Code 5:	Not reported

Additional Information:

Year:	2000
Gen EPA ID:	CAL000170740
Shipment Date:	20000801
Creation Date:	9/25/2000 0:00:00
Receipt Date:	20000803
Manifest ID:	20192676
Trans EPA ID:	SCR000075150
Trans Name:	Not reported
Trans 2 EPA ID:	SCR000074591
Trans 2 Name:	Not reported
TSDF EPA ID:	CAT000613893
Trans Name:	Not reported
TSDF Alt EPA ID:	Not reported
TSDF Alt Name:	Not reported
Waste Code Description:	134 - Aqueous solution with <10% total organic residues
RCRA Code:	D039
Meth Code:	H01 - Transfer Station
Quantity Tons:	0.084
Waste Quantity:	20
Quantity Unit:	G
Additional Code 1:	Not reported
Additional Code 2:	Not reported
Additional Code 3:	Not reported
Additional Code 4:	Not reported
Additional Code 5:	Not reported

VERMONT CHEVROLET (Continued) **S113089645**

Shipment Date:	20000308
Creation Date:	5/23/2000 0:00:00
Receipt Date:	20000308
Manifest ID:	99620404
Trans EPA ID:	CAD028277036
Trans Name:	Not reported
Trans 2 EPA ID:	Not reported
Trans 2 Name:	Not reported
TSDF EPA ID:	CAT080013352
Trans Name:	Not reported
TSDF Alt EPA ID:	Not reported
TSDF Alt Name:	Not reported
Waste Code Description:	133 - Aqueous solution with 10% or more total organic residues
RCRA Code:	Not reported
Meth Code:	R01 - Recycler
Quantity Tons:	0.417
Waste Quantity:	100
Quantity Unit:	G
Additional Code 1:	Not reported
Additional Code 2:	Not reported
Additional Code 3:	Not reported
Additional Code 4:	Not reported
Additional Code 5:	Not reported

Shipment Date:	20000218
Creation Date:	5/3/2000 0:00:00
Receipt Date:	20000221
Manifest ID:	99569989
Trans EPA ID:	CAD982444481
Trans Name:	Not reported
Trans 2 EPA ID:	Not reported
Trans 2 Name:	Not reported
TSDF EPA ID:	CAD982444481
Trans Name:	Not reported
TSDF Alt EPA ID:	CAD982444481
TSDF Alt Name:	Not reported
Waste Code Description:	223 - Unspecified oil-containing waste
RCRA Code:	Not reported
Meth Code:	R01 - Recycler
Quantity Tons:	0.2293
Waste Quantity:	55
Quantity Unit:	G
Additional Code 1:	Not reported
Additional Code 2:	Not reported
Additional Code 3:	Not reported
Additional Code 4:	Not reported
Additional Code 5:	Not reported

Shipment Date:	20000218
Creation Date:	4/28/2000 0:00:00
Receipt Date:	20000223
Manifest ID:	99872892
Trans EPA ID:	ILD984908202
Trans Name:	Not reported
Trans 2 EPA ID:	SCR000074591
Trans 2 Name:	Not reported
TSDF EPA ID:	CAT000613893

VERMONT CHEVROLET (Continued) **S113089645**

Trans Name:	Not reported
TSDF Alt EPA ID:	CAT000613893
TSDF Alt Name:	Not reported
Waste Code Description:	134 - Aqueous solution with <10% total organic residues
RCRA Code:	D039
Meth Code:	H01 - Transfer Station
Quantity Tons:	0.063
Waste Quantity:	15
Quantity Unit:	G
Additional Code 1:	Not reported
Additional Code 2:	Not reported
Additional Code 3:	Not reported
Additional Code 4:	Not reported
Additional Code 5:	Not reported

Shipment Date:	20000111
Creation Date:	3/22/2000 0:00:00
Receipt Date:	20000111
Manifest ID:	99766012
Trans EPA ID:	CAD028277036
Trans Name:	Not reported
Trans 2 EPA ID:	Not reported
Trans 2 Name:	Not reported
TSDF EPA ID:	CAT080013352
Trans Name:	Not reported
TSDF Alt EPA ID:	Not reported
TSDF Alt Name:	Not reported
Waste Code Description:	134 - Aqueous solution with <10% total organic residues
RCRA Code:	Not reported
Meth Code:	R01 - Recycler
Quantity Tons:	1.47
Waste Quantity:	350
Quantity Unit:	G
Additional Code 1:	Not reported
Additional Code 2:	Not reported
Additional Code 3:	Not reported
Additional Code 4:	Not reported
Additional Code 5:	Not reported

Additional Information:

Year:	1999
Gen EPA ID:	CAL000170740

Shipment Date:	19990304
Creation Date:	5/17/1999 0:00:00
Receipt Date:	19990304
Manifest ID:	98854627
Trans EPA ID:	CAD028277036
Trans Name:	Not reported
Trans 2 EPA ID:	Not reported
Trans 2 Name:	Not reported
TSDF EPA ID:	CAT080013352
Trans Name:	Not reported
TSDF Alt EPA ID:	Not reported
TSDF Alt Name:	Not reported
Waste Code Description:	133 - Aqueous solution with 10% or more total organic residues
RCRA Code:	Not reported

VERMONT CHEVROLET (Continued) **S113089645**

Meth Code:	R01 - Recycler
Quantity Tons:	0.417
Waste Quantity:	100
Quantity Unit:	G
Additional Code 1:	Not reported
Additional Code 2:	Not reported
Additional Code 3:	Not reported
Additional Code 4:	Not reported
Additional Code 5:	Not reported
Shipment Date:	19990216
Creation Date:	4/20/1999 0:00:00
Receipt Date:	19990216
Manifest ID:	98675939
Trans EPA ID:	ILD984908202
Trans Name:	Not reported
Trans 2 EPA ID:	SCD987574647
Trans 2 Name:	Not reported
TSDF EPA ID:	CAT000613893
Trans Name:	Not reported
TSDF Alt EPA ID:	CAT000613893
TSDF Alt Name:	Not reported
Waste Code Description:	134 - Aqueous solution with <10% total organic residues
RCRA Code:	D039
Meth Code:	H01 - Transfer Station
Quantity Tons:	0.2016
Waste Quantity:	48
Quantity Unit:	G
Additional Code 1:	Not reported
Additional Code 2:	Not reported
Additional Code 3:	Not reported
Additional Code 4:	Not reported
Additional Code 5:	Not reported

LOS ANGELES HM:

Name:	HK TOWN, LLC
Address:	444 S VERMONT AVE
City,State,Zip:	LOS ANGELES, CA 90020
Facility ID:	FA0021140
Last Run Date:	12/01/2024
Status:	INACTIVE

Z190 **VERMONT CHEVROLET** **RCRA-SQG** **1000598060**
WNW **444 S VERMONT AVE** **FINDS** **CAD983621012**
1/8-1/4 **LOS ANGELES, CA 90020** **ECHO**
0.213 mi. **CA HWTS**
1127 ft. **Site 5 of 12 in cluster Z** **CA HAZNET**

Relative: **Lower**
Actual: **245 ft.**

RCRA Listings:

Date Form Received by Agency:	19920203
Handler Name:	Vermont Chevrolet
Handler Address:	444 S Vermont Ave
Handler City,State,Zip:	LOS ANGELES, CA 90020
EPA ID:	CAD983621012
Contact Name:	JACK REESE
Contact Address:	444 S VERMONT AVE
Contact City,State,Zip:	LOS ANGELES, CA 90020

VERMONT CHEVROLET (Continued) **1000598060**

Contact Telephone:		213-383-5100
Contact Fax:		Not reported
Contact Email:		Not reported
Contact Title:		Not reported
EPA Region:		09
Land Type:		Private
Federal Waste Generator Description:		Small Quantity Generator
Non-Notifier:		Not reported
Biennial Report Cycle:		Not reported
Accessibility:		Not reported
Active Site Indicator:		Handler Activities
State District Owner:		Ca
State District:		4
Mailing Address:		444 S VERMONT AVE
Mailing City,State,Zip:		LOS ANGELES, CA 90020
Owner Name:	Chevrolet	
Owner Type:		Private
Operator Name:	Not reported	
Operator Type:		Not reported
Short-Term Generator Activity:		No
Importer Activity:		No
Mixed Waste Generator:		No
Transporter Activity:		No
Transfer Facility Activity:		No
Recycler Activity with Storage:		No
Small Quantity On-Site Burner Exemption:		No
Smelting Melting and Refining Furnace Exemption:		No
Underground Injection Control:		No
Off-Site Waste Receipt:		No
Universal Waste Indicator:		No
Universal Waste Destination Facility:		No
Federal Universal Waste:		No
Active Site State-Reg Handler:		---
Federal Facility Indicator:		Not reported
Hazardous Secondary Material Indicator:		N
Sub-Part K Indicator:		Not reported
2018 GPRA Permit Baseline:		Not on the Baseline
2018 GPRA Renewals Baseline:		Not on the Baseline
202 GPRA Corrective Action Baseline:		No
Subject to Corrective Action Universe:		No
Non-TSDFs Where RCRA CA has Been Imposed Universe:		No
Corrective Action Priority Ranking:		No NCAPS ranking
Environmental Control Indicator:		No
Institutional Control Indicator:		No
Human Exposure Controls Indicator:		N/A
Groundwater Controls Indicator:		N/A
Significant Non-Complier Universe:		No
Unaddressed Significant Non-Complier Universe:		No
Addressed Significant Non-Complier Universe:		No
Significant Non-Complier With a Compliance Schedule Universe:		No
Financial Assurance Required:		Not reported
Handler Date of Last Change:		20020627
Recognized Trader-Importer:		No
Recognized Trader-Exporter:		No
Importer of Spent Lead Acid Batteries:		No
Exporter of Spent Lead Acid Batteries:		No
Recycler Activity Without Storage:		No

VERMONT CHEVROLET (Continued) **1000598060**

Manifest Broker: No
Sub-Part P Indicator: No

Handler - Owner Operator:
Owner/Operator Indicator: Owner
Owner/Operator Name: CHEVROLET
Legal Status: Private
Date Became Current: Not reported
Date Ended Current: Not reported
Owner/Operator Address: 444 S VERMONT AVE
Owner/Operator City,State,Zip: LOS ANGELES, CA 90020
Owner/Operator Telephone: 213-383-5100
Owner/Operator Telephone Ext: Not reported
Owner/Operator Fax: Not reported
Owner/Operator Email: Not reported

Historic Generators:
Receive Date: 19920203
Handler Name: VERMONT CHEVROLET
Federal Waste Generator Description: Small Quantity Generator
State District Owner: Ca
Large Quantity Handler of Universal Waste: No
Recognized Trader Importer: No
Recognized Trader Exporter: No
Spent Lead Acid Battery Importer: No
Spent Lead Acid Battery Exporter: No
Current Record: Yes
Non Storage Recycler Activity: Not reported
Electronic Manifest Broker: Not reported

List of NAICS Codes and Descriptions:
NAICS Code: 44111
NAICS Description: New Car Dealers

Facility Has Received Notices of Violations:
Violations: No Violations Found

Evaluation Action Summary:
Evaluations: No Evaluations Found

FINDS:
Registry ID: 110002870509

Click Here for FRS Facility Detail Report:

Environmental Interest/Information System:
The Resource Conservation and Recovery Act Information System (RCRAInfo) is EPA's comprehensive information system in support of the Resource Conservation and Recovery Act (RCRA) of 1976 and the Hazardous and Solid Waste Amendments (HSWA) of 1984. It tracks many types of information about generators, transporters, treaters, storers, and disposers of hazardous waste.

VERMONT CHEVROLET (Continued) **1000598060**

Click this hyperlink while viewing on your computer to access additional FINDS: detail in the EDR Site Report.

ECHO:

Envid:	1000598060
Registry ID:	110002870509
DFR URL:	
Name:	VERMONT CHEVROLET
Address:	444 S VERMONT AVE
City,State,Zip:	LOS ANGELES, CA 90020

HWTS:

Name:	VERMONT CHEVROLET
Address:	444 S VERMONT AVE
Address 2:	Not reported
City,State,Zip:	LOS ANGELES, CA 90020
EPA ID:	CAD983621012
Inactive Date:	06/30/1996
Create Date:	02/03/1992
Last Act Date:	Not reported
Mailing Name:	Not reported
Mailing Address:	444 S VERMONT AVE
Mailing Address 2:	Not reported
Mailing City,State,Zip:	LOS ANGELES, CA 900201910
Owner Name:	CHEVROLET
Owner Address:	444 S VERMONT AVE
Owner Address 2:	Not reported
Owner City,State,Zip:	LOS ANGELES, CA 900201910
Owner Phone:	Not reported
Owner Fax:	Not reported
Contact Name:	JIM MONROE
Contact Address:	INACTIVE PER VQ01 - BMI
Contact Address 2:	Not reported
City,State,Zip:	LOS ANGELES, CA 900201910
Contact Phone:	Not reported
Contact Fax:	Not reported
Facility Status:	Inactive
Facility Type:	PERMANENT
Category:	FEDERAL
Latitude:	34.06663
Longitude:	-118.291756

HAZNET:

Name:	VERMONT CHEVROLET
Address:	444 S VERMONT AVE
Address 2:	Not reported
City,State,Zip:	LOS ANGELES, CA 900200000
Contact:	JIM MONROE
Telephone:	2133835100
Mailing Name:	Not reported
Mailing Address:	444 S VERMONT AVE
Year:	2003
Gepaid:	CAD983621012
TSD EPA ID:	CAT000613976

VERMONT CHEVROLET (Continued) **1000598060**

CA Waste Code: 741 - Liquids with halogenated organic compounds >= 1,000 Mg./L
Disposal Method: H01 - Transfer Station
Tons: 0.06672

Year: 2003
Gepaid: CAD983621012
TSD EPA ID: CAT000613935
CA Waste Code: 134 - Aqueous solution with total organic residues less than 10 percent
Disposal Method: H01 - Transfer Station
Tons: 0.0756

Year: 2002
Gepaid: CAD983621012
TSD EPA ID: CAT000613935
CA Waste Code: 134 - Aqueous solution with total organic residues less than 10 percent
Disposal Method: H01 - Transfer Station
Tons: 0.1134

Year: 2002
Gepaid: CAD983621012
TSD EPA ID: CAT080013352
CA Waste Code: 222 - Oil/water separation sludge
Disposal Method: R01 - Recycler
Tons: 2.7105

Year: 2000
Gepaid: CAD983621012
TSD EPA ID: CAD099452708
CA Waste Code: 222 - Oil/water separation sludge
Disposal Method: H01 - Transfer Station
Tons: 2.1642

Year: 1998
Gepaid: CAD983621012
TSD EPA ID: CAD093459485
CA Waste Code: 214 - Unspecified solvent mixture
Disposal Method: H01 - Transfer Station
Tons: 0.0144

Year: 1997
Gepaid: CAD983621012
TSD EPA ID: CAT080013352
CA Waste Code: 133 - Aqueous solution with total organic residues 10 percent or more
Disposal Method: R01 - Recycler
Tons: 4.2951

Year: 1997
Gepaid: CAD983621012
TSD EPA ID: CAD099452708
CA Waste Code: 222 - Oil/water separation sludge
Disposal Method: H01 - Transfer Station
Tons: 4.7538

Year: 1997
Gepaid: CAD983621012

VERMONT CHEVROLET (Continued) **1000598060**

TSD EPA ID:	CAD093459485
CA Waste Code:	214 - Unspecified solvent mixture
Disposal Method:	H01 - Transfer Station
Tons:	0.0432
Year:	1996
Gepaid:	CAD983621012
TSD EPA ID:	CAD093459485
CA Waste Code:	214 - Unspecified solvent mixture
Disposal Method:	H01 - Transfer Station
Tons:	0.0432

Click this hyperlink while viewing on your computer to access
6 additional CA HAZNET: record(s) in the EDR Site Report.

Additional Information:

Year:	2003
Gen EPA ID:	CAD983621012
Shipment Date:	20030715
Creation Date:	7/22/2004 9:56:39
Receipt Date:	20030722
Manifest ID:	22306969
Trans EPA ID:	TXR000050930
Trans Name:	Not reported
Trans 2 EPA ID:	Not reported
Trans 2 Name:	Not reported
TSDF EPA ID:	CAT000613976
Trans Name:	Not reported
TSDF Alt EPA ID:	CAT000613976
TSDF Alt Name:	Not reported
Waste Code Description:	741 - Liquids with halogenated organic compounds > 1000 mg/l
RCRA Code:	D001
Meth Code:	H01 - Transfer Station
Quantity Tons:	0.06672
Waste Quantity:	16
Quantity Unit:	G
Additional Code 1:	Not reported
Additional Code 2:	Not reported
Additional Code 3:	Not reported
Additional Code 4:	Not reported
Additional Code 5:	Not reported
Shipment Date:	20030218
Creation Date:	1/5/2007 18:30:10
Receipt Date:	20030218
Manifest ID:	22431839
Trans EPA ID:	TXR000050930
Trans Name:	Not reported
Trans 2 EPA ID:	Not reported
Trans 2 Name:	Not reported
TSDF EPA ID:	CAT000613935
Trans Name:	Not reported
TSDF Alt EPA ID:	CAT000613935
TSDF Alt Name:	Not reported
Waste Code Description:	134 - Aqueous solution with <10% total organic residues

VERMONT CHEVROLET (Continued) **1000598060**

RCRA Code:	Not reported
Meth Code:	H01 - Transfer Station
Quantity Tons:	0.0756
Waste Quantity:	18
Quantity Unit:	G
Additional Code 1:	Not reported
Additional Code 2:	Not reported
Additional Code 3:	Not reported
Additional Code 4:	Not reported
Additional Code 5:	Not reported

Additional Information:

Year:	2002
Gen EPA ID:	CAD983621012
Shipment Date:	20021127
Creation Date:	2/25/2003 18:31:38
Receipt Date:	20021127
Manifest ID:	22142749
Trans EPA ID:	SCR000075150
Trans Name:	Not reported
Trans 2 EPA ID:	Not reported
Trans 2 Name:	Not reported
TSDF EPA ID:	CAT000613935
Trans Name:	Not reported
TSDF Alt EPA ID:	Not reported
TSDF Alt Name:	Not reported
Waste Code Description:	134 - Aqueous solution with <10% total organic residues
RCRA Code:	Not reported
Meth Code:	H01 - Transfer Station
Quantity Tons:	0.0588
Waste Quantity:	14
Quantity Unit:	G
Additional Code 1:	Not reported
Additional Code 2:	Not reported
Additional Code 3:	Not reported
Additional Code 4:	Not reported
Additional Code 5:	Not reported
Shipment Date:	20021008
Creation Date:	2/21/2003 10:41:38
Receipt Date:	20021009
Manifest ID:	22057620
Trans EPA ID:	SCR000075150
Trans Name:	Not reported
Trans 2 EPA ID:	Not reported
Trans 2 Name:	Not reported
TSDF EPA ID:	CAT080013352
Trans Name:	Not reported
TSDF Alt EPA ID:	Not reported
TSDF Alt Name:	Not reported
Waste Code Description:	222 - Oil/water separation sludge
RCRA Code:	Not reported
Meth Code:	R01 - Recycler
Quantity Tons:	2.7105
Waste Quantity:	650
Quantity Unit:	G

VERMONT CHEVROLET (Continued) **1000598060**

Additional Code 1:	Not reported
Additional Code 2:	Not reported
Additional Code 3:	Not reported
Additional Code 4:	Not reported
Additional Code 5:	Not reported
Shipment Date:	20020620
Creation Date:	1/14/2003 18:31:21
Receipt Date:	20020621
Manifest ID:	21730771
Trans EPA ID:	SCR000075150
Trans Name:	Not reported
Trans 2 EPA ID:	Not reported
Trans 2 Name:	Not reported
TSDF EPA ID:	CAT000613935
Trans Name:	Not reported
TSDF Alt EPA ID:	Not reported
TSDF Alt Name:	Not reported
Waste Code Description:	134 - Aqueous solution with <10% total organic residues
RCRA Code:	Not reported
Meth Code:	H01 - Transfer Station
Quantity Tons:	0.0546
Waste Quantity:	13
Quantity Unit:	G
Additional Code 1:	Not reported
Additional Code 2:	Not reported
Additional Code 3:	Not reported
Additional Code 4:	Not reported
Additional Code 5:	Not reported

Additional Information:

Year:	2000
Gen EPA ID:	CAD983621012
Shipment Date:	20001113
Creation Date:	1/12/2001 0:00:00
Receipt Date:	20001114
Manifest ID:	99410753
Trans EPA ID:	SCR000075150
Trans Name:	Not reported
Trans 2 EPA ID:	Not reported
Trans 2 Name:	Not reported
TSDF EPA ID:	CAD099452708
Trans Name:	Not reported
TSDF Alt EPA ID:	CAD099452708
TSDF Alt Name:	Not reported
Waste Code Description:	222 - Oil/water separation sludge
RCRA Code:	Not reported
Meth Code:	H01 - Transfer Station
Quantity Tons:	2.1642
Waste Quantity:	519
Quantity Unit:	G
Additional Code 1:	Not reported
Additional Code 2:	Not reported
Additional Code 3:	Not reported
Additional Code 4:	Not reported
Additional Code 5:	Not reported

VERMONT CHEVROLET (Continued) **1000598060**

Additional Information:
Year: 1998
Gen EPA ID: CAD983621012

Shipment Date: 19980212
Creation Date: 4/16/1998 0:00:00
Receipt Date: 19980218
Manifest ID: 97401539
Trans EPA ID: ILD984908202
Trans Name: Not reported
Trans 2 EPA ID: Not reported
Trans 2 Name: Not reported
TSDF EPA ID: CAD093459485
Trans Name: Not reported
TSDF Alt EPA ID: Not reported
TSDF Alt Name: Not reported
Waste Code Description: 214 - Unspecified solvent mixture
RCRA Code: D039
Meth Code: H01 - Transfer Station
Quantity Tons: 0.0144
Waste Quantity: 4
Quantity Unit: G
Additional Code 1: Not reported
Additional Code 2: Not reported
Additional Code 3: Not reported
Additional Code 4: Not reported
Additional Code 5: Not reported

Additional Information:
Year: 1997
Gen EPA ID: CAD983621012

Shipment Date: 19971218
Creation Date: 7/23/1998 0:00:00
Receipt Date: 19971218
Manifest ID: 97475326
Trans EPA ID: ILD984908202
Trans Name: Not reported
Trans 2 EPA ID: Not reported
Trans 2 Name: Not reported
TSDF EPA ID: CAD099452708
Trans Name: Not reported
TSDF Alt EPA ID: CAD099452708
TSDF Alt Name: Not reported
Waste Code Description: 222 - Oil/water separation sludge
RCRA Code: Not reported
Meth Code: H01 - Transfer Station
Quantity Tons: 4.7538
Waste Quantity: 1140
Quantity Unit: G
Additional Code 1: Not reported
Additional Code 2: Not reported
Additional Code 3: Not reported
Additional Code 4: Not reported
Additional Code 5: Not reported

VERMONT CHEVROLET (Continued) **1000598060**

Shipment Date:	19971124
Creation Date:	7/23/1998 0:00:00
Receipt Date:	19971125
Manifest ID:	96864774
Trans EPA ID:	CAD028277036
Trans Name:	Not reported
Trans 2 EPA ID:	Not reported
Trans 2 Name:	Not reported
TSDF EPA ID:	CAT080013352
Trans Name:	Not reported
TSDF Alt EPA ID:	CAT080013352
TSDF Alt Name:	Not reported
Waste Code Description:	133 - Aqueous solution with 10% or more total organic residues
RCRA Code:	Not reported
Meth Code:	R01 - Recycler
Quantity Tons:	1.251
Waste Quantity:	300
Quantity Unit:	G
Additional Code 1:	Not reported
Additional Code 2:	Not reported
Additional Code 3:	Not reported
Additional Code 4:	Not reported
Additional Code 5:	Not reported

Shipment Date:	19971024
Creation Date:	7/23/1998 0:00:00
Receipt Date:	19971031
Manifest ID:	96600708
Trans EPA ID:	ILD984908202
Trans Name:	Not reported
Trans 2 EPA ID:	Not reported
Trans 2 Name:	Not reported
TSDF EPA ID:	CAD093459485
Trans Name:	Not reported
TSDF Alt EPA ID:	CAD093459485
TSDF Alt Name:	Not reported
Waste Code Description:	214 - Unspecified solvent mixture
RCRA Code:	D039
Meth Code:	H01 - Transfer Station
Quantity Tons:	0.0144
Waste Quantity:	4
Quantity Unit:	G
Additional Code 1:	Not reported
Additional Code 2:	Not reported
Additional Code 3:	Not reported
Additional Code 4:	Not reported
Additional Code 5:	Not reported

Shipment Date:	19970703
Creation Date:	12/4/1997 0:00:00
Receipt Date:	19970710
Manifest ID:	96786517
Trans EPA ID:	ILD984908202
Trans Name:	Not reported
Trans 2 EPA ID:	Not reported
Trans 2 Name:	Not reported
TSDF EPA ID:	CAD093459485

VERMONT CHEVROLET (Continued) **1000598060**

Trans Name:	Not reported
TSDF Alt EPA ID:	Not reported
TSDF Alt Name:	Not reported
Waste Code Description:	214 - Unspecified solvent mixture
RCRA Code:	D039
Meth Code:	H01 - Transfer Station
Quantity Tons:	0.0144
Waste Quantity:	4
Quantity Unit:	G
Additional Code 1:	Not reported
Additional Code 2:	Not reported
Additional Code 3:	Not reported
Additional Code 4:	Not reported
Additional Code 5:	Not reported

Shipment Date:	19970505
Creation Date:	7/17/1997 0:00:00
Receipt Date:	19970506
Manifest ID:	96828162
Trans EPA ID:	CAD028277036
Trans Name:	Not reported
Trans 2 EPA ID:	Not reported
Trans 2 Name:	Not reported
TSDF EPA ID:	CAT080013352
Trans Name:	Not reported
TSDF Alt EPA ID:	Not reported
TSDF Alt Name:	Not reported
Waste Code Description:	133 - Aqueous solution with 10% or more total organic residues
RCRA Code:	Not reported
Meth Code:	R01 - Recycler
Quantity Tons:	1.0425
Waste Quantity:	250
Quantity Unit:	G
Additional Code 1:	Not reported
Additional Code 2:	Not reported
Additional Code 3:	Not reported
Additional Code 4:	Not reported
Additional Code 5:	Not reported

Shipment Date:	19970305
Creation Date:	6/26/1997 0:00:00
Receipt Date:	19970311
Manifest ID:	96466636
Trans EPA ID:	ILD984908202
Trans Name:	Not reported
Trans 2 EPA ID:	Not reported
Trans 2 Name:	Not reported
TSDF EPA ID:	CAD093459485
Trans Name:	Not reported
TSDF Alt EPA ID:	CAD093459485
TSDF Alt Name:	Not reported
Waste Code Description:	214 - Unspecified solvent mixture
RCRA Code:	D039
Meth Code:	H01 - Transfer Station
Quantity Tons:	0.0144
Waste Quantity:	4
Quantity Unit:	G

VERMONT CHEVROLET (Continued) **1000598060**

Additional Code 1:	Not reported
Additional Code 2:	Not reported
Additional Code 3:	Not reported
Additional Code 4:	Not reported
Additional Code 5:	Not reported
Shipment Date:	19970303
Creation Date:	6/26/1997 0:00:00
Receipt Date:	19970303
Manifest ID:	96828968
Trans EPA ID:	CAD028277036
Trans Name:	Not reported
Trans 2 EPA ID:	Not reported
Trans 2 Name:	Not reported
TSDF EPA ID:	CAT080013352
Trans Name:	Not reported
TSDF Alt EPA ID:	CAT080013352
TSDF Alt Name:	Not reported
Waste Code Description:	133 - Aqueous solution with 10% or more total organic residues
RCRA Code:	Not reported
Meth Code:	R01 - Recycler
Quantity Tons:	2.0016
Waste Quantity:	480
Quantity Unit:	G
Additional Code 1:	Not reported
Additional Code 2:	Not reported
Additional Code 3:	Not reported
Additional Code 4:	Not reported
Additional Code 5:	Not reported

Additional Information:

Year:	1996
Gen EPA ID:	CAD983621012
Shipment Date:	19961118
Creation Date:	9/12/1997 0:00:00
Receipt Date:	19961122
Manifest ID:	96464390
Trans EPA ID:	ILD984908202
Trans Name:	Not reported
Trans 2 EPA ID:	ILD984908202
Trans 2 Name:	Not reported
TSDF EPA ID:	CAD093459485
Trans Name:	Not reported
TSDF Alt EPA ID:	CAD093459485
TSDF Alt Name:	Not reported
Waste Code Description:	214 - Unspecified solvent mixture
RCRA Code:	D039
Meth Code:	H01 - Transfer Station
Quantity Tons:	0.0144
Waste Quantity:	4
Quantity Unit:	G
Additional Code 1:	Not reported
Additional Code 2:	Not reported
Additional Code 3:	Not reported
Additional Code 4:	Not reported
Additional Code 5:	Not reported

VERMONT CHEVROLET (Continued) **1000598060**

Shipment Date:	19960726
Creation Date:	9/12/1997 0:00:00
Receipt Date:	19960731
Manifest ID:	96105385
Trans EPA ID:	ILD984908202
Trans Name:	Not reported
Trans 2 EPA ID:	ILD984908202
Trans 2 Name:	Not reported
TSDF EPA ID:	CAD093459485
Trans Name:	Not reported
TSDF Alt EPA ID:	Not reported
TSDF Alt Name:	Not reported
Waste Code Description:	214 - Unspecified solvent mixture
RCRA Code:	D039
Meth Code:	H01 - Transfer Station
Quantity Tons:	0.0144
Waste Quantity:	4
Quantity Unit:	G
Additional Code 1:	Not reported
Additional Code 2:	Not reported
Additional Code 3:	Not reported
Additional Code 4:	Not reported
Additional Code 5:	Not reported

Shipment Date:	19960708
Creation Date:	5/30/1997 0:00:00
Receipt Date:	19960709
Manifest ID:	96004491
Trans EPA ID:	CAD028277036
Trans Name:	Not reported
Trans 2 EPA ID:	Not reported
Trans 2 Name:	Not reported
TSDF EPA ID:	CAT080013352
Trans Name:	Not reported
TSDF Alt EPA ID:	Not reported
TSDF Alt Name:	Not reported
Waste Code Description:	133 - Aqueous solution with 10% or more total organic residues
RCRA Code:	Not reported
Meth Code:	R01 - Recycler
Quantity Tons:	1.668
Waste Quantity:	400
Quantity Unit:	G
Additional Code 1:	Not reported
Additional Code 2:	Not reported
Additional Code 3:	Not reported
Additional Code 4:	Not reported
Additional Code 5:	Not reported

Shipment Date:	19960405
Creation Date:	10/16/1996 0:00:00
Receipt Date:	19960412
Manifest ID:	96069759
Trans EPA ID:	ILD984908202
Trans Name:	Not reported
Trans 2 EPA ID:	ILD984908202
Trans 2 Name:	Not reported
TSDF EPA ID:	CAD093459485

VERMONT CHEVROLET (Continued) **1000598060**

Trans Name:	Not reported
TSDF Alt EPA ID:	Not reported
TSDF Alt Name:	Not reported
Waste Code Description:	214 - Unspecified solvent mixture
RCRA Code:	D039
Meth Code:	H01 - Transfer Station
Quantity Tons:	0.0144
Waste Quantity:	4
Quantity Unit:	G
Additional Code 1:	Not reported
Additional Code 2:	Not reported
Additional Code 3:	Not reported
Additional Code 4:	Not reported
Additional Code 5:	Not reported

Shipment Date:	19960325
Creation Date:	10/16/1996 0:00:00
Receipt Date:	19960326
Manifest ID:	95809754
Trans EPA ID:	CAD028277036
Trans Name:	Not reported
Trans 2 EPA ID:	Not reported
Trans 2 Name:	Not reported
TSDF EPA ID:	CAT080013352
Trans Name:	Not reported
TSDF Alt EPA ID:	CAT080013352
TSDF Alt Name:	Not reported
Waste Code Description:	133 - Aqueous solution with 10% or more total organic residues
RCRA Code:	Not reported
Meth Code:	R01 - Recycler
Quantity Tons:	1.6263
Waste Quantity:	390
Quantity Unit:	G
Additional Code 1:	Not reported
Additional Code 2:	Not reported
Additional Code 3:	Not reported
Additional Code 4:	Not reported
Additional Code 5:	Not reported

Additional Information:

Year:	1995
Gen EPA ID:	CAD983621012

Shipment Date:	19951218
Creation Date:	9/18/1996 0:00:00
Receipt Date:	19951227
Manifest ID:	95772308
Trans EPA ID:	ILD984908202
Trans Name:	Not reported
Trans 2 EPA ID:	ILD984908202
Trans 2 Name:	Not reported
TSDF EPA ID:	CAD093459485
Trans Name:	Not reported
TSDF Alt EPA ID:	CAD093459485
TSDF Alt Name:	Not reported
Waste Code Description:	214 - Unspecified solvent mixture
RCRA Code:	D039

VERMONT CHEVROLET (Continued) **1000598060**

Meth Code:	H01 - Transfer Station
Quantity Tons:	0.0144
Waste Quantity:	4
Quantity Unit:	G
Additional Code 1:	Not reported
Additional Code 2:	Not reported
Additional Code 3:	Not reported
Additional Code 4:	Not reported
Additional Code 5:	Not reported
Shipment Date:	19951120
Creation Date:	7/26/1996 0:00:00
Receipt Date:	19951120
Manifest ID:	95399947
Trans EPA ID:	CAD028277036
Trans Name:	Not reported
Trans 2 EPA ID:	Not reported
Trans 2 Name:	Not reported
TSDF EPA ID:	CAT080013352
Trans Name:	Not reported
TSDF Alt EPA ID:	Not reported
TSDF Alt Name:	Not reported
Waste Code Description:	133 - Aqueous solution with 10% or more total organic residues
RCRA Code:	Not reported
Meth Code:	R01 - Recycler
Quantity Tons:	1.7931
Waste Quantity:	430
Quantity Unit:	G
Additional Code 1:	Not reported
Additional Code 2:	Not reported
Additional Code 3:	Not reported
Additional Code 4:	Not reported
Additional Code 5:	Not reported
Shipment Date:	19950606
Creation Date:	10/24/1995 0:00:00
Receipt Date:	19950609
Manifest ID:	95521789
Trans EPA ID:	ILD984908202
Trans Name:	Not reported
Trans 2 EPA ID:	ILD984908202
Trans 2 Name:	Not reported
TSDF EPA ID:	CAD093459485
Trans Name:	Not reported
TSDF Alt EPA ID:	Not reported
TSDF Alt Name:	Not reported
Waste Code Description:	214 - Unspecified solvent mixture
RCRA Code:	D039
Meth Code:	H01 - Transfer Station
Quantity Tons:	0.0144
Waste Quantity:	4
Quantity Unit:	G
Additional Code 1:	Not reported
Additional Code 2:	Not reported
Additional Code 3:	Not reported
Additional Code 4:	Not reported
Additional Code 5:	Not reported

VERMONT CHEVROLET (Continued) **1000598060**

Shipment Date:	19950302
Creation Date:	10/23/1995 0:00:00
Receipt Date:	19950302
Manifest ID:	95284061
Trans EPA ID:	CAD981427669
Trans Name:	Not reported
Trans 2 EPA ID:	Not reported
Trans 2 Name:	Not reported
TSDF EPA ID:	CAD099452708
Trans Name:	Not reported
TSDF Alt EPA ID:	Not reported
TSDF Alt Name:	Not reported
Waste Code Description:	135 - Unspecified aqueous solution
RCRA Code:	Not reported
Meth Code:	R01 - Recycler
Quantity Tons:	2.1
Waste Quantity:	500
Quantity Unit:	G
Additional Code 1:	Not reported
Additional Code 2:	Not reported
Additional Code 3:	Not reported
Additional Code 4:	Not reported
Additional Code 5:	Not reported

Additional Information:

Year:	1994
Gen EPA ID:	CAD983621012

Shipment Date:	19940805
Creation Date:	10/16/1995 0:00:00
Receipt Date:	19940805
Manifest ID:	93521631
Trans EPA ID:	CAD981427669
Trans Name:	Not reported
Trans 2 EPA ID:	Not reported
Trans 2 Name:	Not reported
TSDF EPA ID:	CAD099452708
Trans Name:	Not reported
TSDF Alt EPA ID:	Not reported
TSDF Alt Name:	Not reported
Waste Code Description:	223 - Unspecified oil-containing waste
RCRA Code:	Not reported
Meth Code:	R01 - Recycler
Quantity Tons:	1.2927
Waste Quantity:	310
Quantity Unit:	G
Additional Code 1:	Not reported
Additional Code 2:	Not reported
Additional Code 3:	Not reported
Additional Code 4:	Not reported
Additional Code 5:	Not reported

Shipment Date:	19940428
Creation Date:	10/5/1995 0:00:00
Receipt Date:	19940428
Manifest ID:	93190563
Trans EPA ID:	CAD981427669

VERMONT CHEVROLET (Continued) **1000598060**

Trans Name:	Not reported
Trans 2 EPA ID:	Not reported
Trans 2 Name:	Not reported
TSDF EPA ID:	CAD099452708
Trans Name:	Not reported
TSDF Alt EPA ID:	Not reported
TSDF Alt Name:	Not reported
Waste Code Description:	135 - Unspecified aqueous solution
RCRA Code:	Not reported
Meth Code:	R01 - Recycler
Quantity Tons:	1.68
Waste Quantity:	400
Quantity Unit:	G
Additional Code 1:	Not reported
Additional Code 2:	Not reported
Additional Code 3:	Not reported
Additional Code 4:	Not reported
Additional Code 5:	Not reported

U191 **WALGREEN** **RCRA-SQG** **1016954313**
West **3201 W. 6TH ST.** **E MANIFEST** **CAL000323473**
1/8-1/4 **LOS ANGELES, CA 90020**
0.214 mi.
1132 ft. **Site 6 of 11 in cluster U**

Relative: **Lower**

Actual: **247 ft.**

RCRA Listings:

Date Form Received by Agency:		20200724
Handler Name:		Walgreens #5879
Handler Address:		W 6th St
Handler City,State,Zip:		LOS ANGELES, CA 90020
EPA ID:		CAL000323473
Contact Name:		AMBER DURKIN
Contact Address:		WILMOT RD, 5TH FL, MS#1450
Contact City,State,Zip:		DEERFIELD, IL 60015
Contact Telephone:		847-964-8816
Contact Fax:		760-918-4025
Contact Email:		AMBER.DURKIN@WALGREENS.COM
Contact Title:		APS SAFETY MANAGER, NON-RETAIL / SUPPLY CHAIN
EPA Region:		09
Land Type:		Private
Federal Waste Generator Description:		Small Quantity Generator
Non-Notifier:		Not reported
Biennial Report Cycle:		2019
Accessibility:		Not reported
Active Site Indicator:		Handler Activities
State District Owner:		Not reported
State District:		Not reported
Mailing Address:		GREYHAWK CT. SUITE 200
Mailing City,State,Zip:		CARLSBAD, CA 92010
Owner Name:	Jean Le Roy Family Trust	
Owner Type:		Private
Operator Name:	Walgreen Co.	
Operator Type:		Private
Short-Term Generator Activity:		No
Importer Activity:		No
Mixed Waste Generator:		No
Transporter Activity:		No
Transfer Facility Activity:		No

WALGREEN (Continued) **1016954313**

Recycler Activity with Storage:	No
Small Quantity On-Site Burner Exemption:	No
Smelting Melting and Refining Furnace Exemption:	No
Underground Injection Control:	No
Off-Site Waste Receipt:	No
Universal Waste Indicator:	No
Universal Waste Destination Facility:	No
Federal Universal Waste:	No
Active Site State-Reg Handler:	---
Federal Facility Indicator:	Not reported
Hazardous Secondary Material Indicator:	N
Sub-Part K Indicator:	Not reported
2018 GPRA Permit Baseline:	Not on the Baseline
2018 GPRA Renewals Baseline:	Not on the Baseline
202 GPRA Corrective Action Baseline:	No
Subject to Corrective Action Universe:	No
Non-TSDFs Where RCRA CA has Been Imposed Universe:	No
Corrective Action Priority Ranking:	No NCAPS ranking
Environmental Control Indicator:	No
Institutional Control Indicator:	No
Human Exposure Controls Indicator:	N/A
Groundwater Controls Indicator:	N/A
Significant Non-Complier Universe:	No
Unaddressed Significant Non-Complier Universe:	No
Addressed Significant Non-Complier Universe:	No
Significant Non-Complier With a Compliance Schedule Universe:	No
Financial Assurance Required:	Not reported
Handler Date of Last Change:	20201009
Recognized Trader-Importer:	No
Recognized Trader-Exporter:	No
Importer of Spent Lead Acid Batteries:	No
Exporter of Spent Lead Acid Batteries:	No
Recycler Activity Without Storage:	No
Manifest Broker:	No
Sub-Part P Indicator:	No

Biennial: List of Years
Year: 2019

Click Here for Biennial Reporting System Data:
Year: 2015

Click Here for Biennial Reporting System Data:
Year: 2013

Click Here for Biennial Reporting System Data:

Hazardous Waste Summary:
Waste Code: D001
Waste Description: Ignitable Waste

Waste Code: D002
Waste Description: Corrosive Waste

Waste Code: D005
Waste Description: Barium

WALGREEN (Continued) **1016954313**

Waste Code: D007
Waste Description: Chromium

Waste Code: D009
Waste Description: Mercury

Waste Code: D010
Waste Description: Selenium

Waste Code: D016
Waste Description: 2,4-D (2,4-Dichlorophenoxyacetic Acid)

Waste Code: D022
Waste Description: Chloroform

Waste Code: D024
Waste Description: M-Cresol

Waste Code: P001
Waste Description: 2h-1-Benzopyran-2-One, 4-Hydroxy-3-(3-Oxo-1-Phenylbutyl)-, & Salts, When Present At Concentrations Greater Than 0.3% (Or) Warfarin, & Salts, When Present At Concentrations Greater Than 0.3%

Waste Code: P075
Waste Description: Nicotine, & Salts (Or) Pyridine, 3-(1-Methyl-2-Pyrrolidinyl)-,(S)-, & Salts

Waste Code: U034
Waste Description: Acetaldehyde, Trichloro- (Or) Chloral

Waste Code: U058
Waste Description: 2h-1,3,2-Oxazaphosphorin-2-Amine, N,N-Bis(2-Chloroethyl)Tetrahydro-, 2-Oxide (Or) Cyclophosphamide

Waste Code: U129
Waste Description: Cyclohexane, 1,2,3,4,5,6-Hexachloro-, (1alpha, 2alpha, 3beta, 4alpha, 5alpha, 6beta)- (Or) Lindane

Waste Code: U150
Waste Description: L-Phenylalanine, 4-[Bis(2-Chloroethyl)Amino]- (Or) Melphalan

Waste Code: U165
Waste Description: Naphthalene

Waste Code: U188
Waste Description: Phenol

Waste Code: U205
Waste Description: Selenium Sulfide (Or) Selenium Sulfide Ses2 (R,T)

Handler - Owner Operator:
Owner/Operator Indicator: Operator
Owner/Operator Name: WALGREEN CO.
Legal Status: Private
Date Became Current: 20010323
Date Ended Current: Not reported
Owner/Operator Address: Not reported

WALGREEN (Continued) **1016954313**

Owner/Operator City,State,Zip: Not reported
Owner/Operator Telephone: Not reported
Owner/Operator Telephone Ext: Not reported
Owner/Operator Fax: Not reported
Owner/Operator Email: Not reported

Owner/Operator Indicator: Owner
Owner/Operator Name: JEAN LE ROY FAMILY TRUST
Legal Status: Private
Date Became Current: 20010305
Date Ended Current: Not reported
Owner/Operator Address: 160 BOVET RD STE 220
Owner/Operator City,State,Zip: SAN MATEO, CA 94402
Owner/Operator Telephone: 650-378-3737
Owner/Operator Telephone Ext: Not reported
Owner/Operator Fax: Not reported
Owner/Operator Email: Not reported

Owner/Operator Indicator: Owner
Owner/Operator Name: JEAN LE ROY FAMILY TRUST
Legal Status: Private
Date Became Current: 20010305
Date Ended Current: Not reported
Owner/Operator Address: 160 BOVET RD STE 220
Owner/Operator City,State,Zip: SAN MATEO, CA 94402
Owner/Operator Telephone: Not reported
Owner/Operator Telephone Ext: Not reported
Owner/Operator Fax: Not reported
Owner/Operator Email: Not reported

Owner/Operator Indicator: Owner
Owner/Operator Name: JEAN LE ROY FAMILY TRUST
Legal Status: Private
Date Became Current: 20120904
Date Ended Current: Not reported
Owner/Operator Address: PO BOX 5197
Owner/Operator City,State,Zip: SAN MATEO, CA 94402
Owner/Operator Telephone: 650-378-3737
Owner/Operator Telephone Ext: Not reported
Owner/Operator Fax: Not reported
Owner/Operator Email: Not reported

Owner/Operator Indicator: Operator
Owner/Operator Name: WALGREEN CO.
Legal Status: Private
Date Became Current: 20010323
Date Ended Current: Not reported
Owner/Operator Address: 200 WILMONT RD.
Owner/Operator City,State,Zip: DEERFIELD, IL 60015
Owner/Operator Telephone: Not reported
Owner/Operator Telephone Ext: Not reported
Owner/Operator Fax: Not reported
Owner/Operator Email: Not reported

Owner/Operator Indicator: Operator
Owner/Operator Name: WALGREEN CO
Legal Status: Private

WALGREEN (Continued) **1016954313**

Date Became Current:	20120904
Date Ended Current:	Not reported
Owner/Operator Address:	Not reported
Owner/Operator City,State,Zip:	Not reported
Owner/Operator Telephone:	Not reported
Owner/Operator Telephone Ext:	Not reported
Owner/Operator Fax:	Not reported
Owner/Operator Email:	Not reported

Historic Generators:

Receive Date:	20140301
Handler Name: WALGREENS #5879	
Federal Waste Generator Description:	Very Small Quantity Generator (formerly Conditionally-Exempt Small Quantity Generator
State District Owner:	Not reported
Large Quantity Handler of Universal Waste:	No
Recognized Trader Importer:	No
Recognized Trader Exporter:	No
Spent Lead Acid Battery Importer:	No
Spent Lead Acid Battery Exporter:	No
Current Record:	No
Non Storage Recycler Activity:	Not reported
Electronic Manifest Broker:	Not reported

Receive Date:	20160406
Handler Name: WALGREENS #5879	
Federal Waste Generator Description:	Very Small Quantity Generator (formerly Conditionally-Exempt Small Quantity Generator
State District Owner:	Not reported
Large Quantity Handler of Universal Waste:	No
Recognized Trader Importer:	No
Recognized Trader Exporter:	No
Spent Lead Acid Battery Importer:	No
Spent Lead Acid Battery Exporter:	No
Current Record:	No
Non Storage Recycler Activity:	Not reported
Electronic Manifest Broker:	Not reported

Receive Date:	20200724
Handler Name: WALGREENS #5879	
Federal Waste Generator Description:	Small Quantity Generator
State District Owner:	Not reported
Large Quantity Handler of Universal Waste:	No
Recognized Trader Importer:	No
Recognized Trader Exporter:	No
Spent Lead Acid Battery Importer:	No
Spent Lead Acid Battery Exporter:	No
Current Record:	Yes
Non Storage Recycler Activity:	No
Electronic Manifest Broker:	No

List of NAICS Codes and Descriptions:

NAICS Code:	44611
NAICS Description:	Pharmacies And Drug Stores

NAICS Code:	446110

WALGREEN (Continued) **1016954313**

NAICS Description: Pharmacies And Drug Stores

Facility Has Received Notices of Violations:
Violations: No Violations Found

Evaluation Action Summary:
Evaluations: No Evaluations Found

E MANIFEST:

Manifest Tracking Number:	200872394CLE
Last Updated Date:	20240806
Shipped Date:	20240719
Received Date:	20240722
Manifest Status:	Signed
Submission Type:	DataImage5Copy
Origin Type:	Service
Generator EPA ID:	CAR000319368
Generator Name:	Walgreen
Generator Location Street Number:	Not reported
Generator Location Street 1:	3201 W. 6TH ST.
Generator Location Street 2:	Not reported
Generator Location City:	LOS ANGELES
Generator Location State:	CA
Generator Location Zip:	90020
Generator Mail Street Number:	3207
Generator Mail Street 1:	3201 W. 6TH ST.
Generator Mail Street 2:	Not reported
Generator Mail City:	LOS ANGELES
Generator Mail Zip:	90020
Generator Mail State:	CA
Generator Contact Company Name:	Not reported
Designated Facility EPA ID:	CAD008364432
Designated Facility Name:	Rho Chem Llc
Designated Facility Mail Street Number:	425
Designated Facility Mail Street 1:	Not reported
Designated Facility Mail Street 2:	ISIS AVE.
Designated Facility Mail City:	INGLEWOOD
Designated Facility Mail Zip:	90301
Designated Facility Mail State:	CA
Designated Facility Location Street Number:	425
Designated Facility Location Street 1:	ISIS AVE.
Designated Facility Location Street 2:	Not reported
Designated Facility Location City:	INGLEWOOD
Designated Facility Location Zip:	90301
Designated Facility Location State:	CA
Designated Facility Contact Company Name:	Not reported
Manifest Residue Indicator:	N
Rejection Indicator:	N

Manifest Tracking Number:	200872395CLE
Last Updated Date:	20240812
Shipped Date:	20240719
Received Date:	20240724
Manifest Status:	Signed
Submission Type:	DataImage5Copy

WALGREEN (Continued) **1016954313**

Origin Type:	Service
Generator EPA ID:	CAR000319368
Generator Name:	Walgreen
Generator Location Street Number:	Not reported
Generator Location Street 1:	3201 W. 6TH ST.
Generator Location Street 2:	Not reported
Generator Location City:	LOS ANGELES
Generator Location State:	CA
Generator Location Zip:	90020
Generator Mail Street Number:	3207
Generator Mail Street 1:	3201 W. 6TH ST.
Generator Mail Street 2:	Not reported
Generator Mail City:	LOS ANGELES
Generator Mail Zip:	90020
Generator Mail State:	CA
Generator Contact Company Name:	Not reported
Designated Facility EPA ID:	AZR000527028
Designated Facility Name:	Clean Earth Specialty Waste Solutions, Inc. - Az
Designated Facility Mail Street Number:	Not reported
Designated Facility Mail Street 1:	Not reported
Designated Facility Mail Street 2:	19105 SOUTH AVENUE B
Designated Facility Mail City:	SOMERTON
Designated Facility Mail Zip:	85350
Designated Facility Mail State:	AZ
Designated Facility Location Street Number:	Not reported
Designated Facility Location Street 1:	19105 SOUTH AVENUE B
Designated Facility Location Street 2:	Not reported
Designated Facility Location City:	SOMERTON
Designated Facility Location Zip:	85350
Designated Facility Location State:	AZ
Designated Facility Contact Company Name:	Not reported
Manifest Residue Indicator:	N
Rejection Indicator:	N

Manifest Tracking Number:	013436891FLE
Last Updated Date:	20190731
Shipped Date:	20190521
Received Date:	20190612
Manifest Status:	Signed
Submission Type:	DataImage5Copy
Origin Type:	Service
Generator EPA ID:	CAL000323473
Generator Name:	Walgreen
Generator Location Street Number:	Not reported
Generator Location Street 1:	3201 W. 6TH ST.
Generator Location Street 2:	Not reported
Generator Location City:	LOS ANGELES
Generator Location State:	CA
Generator Location Zip:	90020-5001
Generator Mail Street Number:	Not reported
Generator Mail Street 1:	3201 W 6th St
Generator Mail Street 2:	Not reported
Generator Mail City:	Los Angeles
Generator Mail Zip:	90020-5001
Generator Mail State:	CA
Generator Contact Company Name:	Not reported
Designated Facility EPA ID:	NVD980895338

WALGREEN (Continued) **1016954313**

Designated Facility Name:	21st Century Environmental Management Of Nevada, Llc
Designated Facility Mail Street Number:	Not reported
Designated Facility Mail Street 1:	Not reported
Designated Facility Mail Street 2:	2095 Newlands Drive East
Designated Facility Mail City:	Fernley
Designated Facility Mail Zip:	89408
Designated Facility Mail State:	NV
Designated Facility Location Street Number:	Not reported
Designated Facility Location Street 1:	2095 Newlands Drive East
Designated Facility Location Street 2:	Not reported
Designated Facility Location City:	Fernley
Designated Facility Location Zip:	89408
Designated Facility Location State:	NV
Designated Facility Contact Company Name:	Not reported
Manifest Residue Indicator:	N
Rejection Indicator:	N

Manifest Tracking Number:	013436892FLE
Last Updated Date:	20190731
Shipped Date:	20190521
Received Date:	20190529
Manifest Status:	Signed
Submission Type:	DataImage5Copy
Origin Type:	Service
Generator EPA ID:	CAL000323473
Generator Name:	Walgreen
Generator Location Street Number:	Not reported
Generator Location Street 1:	3201 W. 6TH ST.
Generator Location Street 2:	Not reported
Generator Location City:	LOS ANGELES
Generator Location State:	CA
Generator Location Zip:	90020-5001
Generator Mail Street Number:	Not reported
Generator Mail Street 1:	3201 W 6th St
Generator Mail Street 2:	Not reported
Generator Mail City:	Los Angeles
Generator Mail Zip:	90020-5001
Generator Mail State:	CA
Generator Contact Company Name:	Not reported
Designated Facility EPA ID:	NVD980895338
Designated Facility Name:	21st Century Environmental Management Of Nevada, Llc
Designated Facility Mail Street Number:	Not reported
Designated Facility Mail Street 1:	Not reported
Designated Facility Mail Street 2:	2095 Newlands Drive East
Designated Facility Mail City:	Fernley
Designated Facility Mail Zip:	89408
Designated Facility Mail State:	NV
Designated Facility Location Street Number:	Not reported
Designated Facility Location Street 1:	2095 Newlands Drive East
Designated Facility Location Street 2:	Not reported
Designated Facility Location City:	Fernley
Designated Facility Location Zip:	89408
Designated Facility Location State:	NV
Designated Facility Contact Company Name:	Not reported
Manifest Residue Indicator:	N
Rejection Indicator:	N

WALGREEN (Continued) **1016954313**

Manifest Tracking Number:	013436893FLE
Last Updated Date:	20190624
Shipped Date:	20190521
Received Date:	20190603
Manifest Status:	Signed
Submission Type:	DataImage5Copy
Origin Type:	Service
Generator EPA ID:	CAL000323473
Generator Name:	Walgreens #5879
Generator Location Street Number:	Not reported
Generator Location Street 1:	3201 W 6TH ST
Generator Location Street 2:	Not reported
Generator Location City:	LOS ANGELES
Generator Location State:	CA
Generator Location Zip:	90020
Generator Mail Street Number:	Not reported
Generator Mail Street 1:	3207 GREYHAWK CT
Generator Mail Street 2:	Not reported
Generator Mail City:	CARLSBAD
Generator Mail Zip:	92010
Generator Mail State:	CA
Generator Contact Company Name:	Not reported
Designated Facility EPA ID:	AZR000515924
Designated Facility Name:	Yuma Yes Waste Transfer Facility
Designated Facility Mail Street Number:	Not reported
Designated Facility Mail Street 1:	Not reported
Designated Facility Mail Street 2:	2730 E 13TH ST
Designated Facility Mail City:	YUMA
Designated Facility Mail Zip:	85365-1901
Designated Facility Mail State:	AZ
Designated Facility Location Street Number:	Not reported
Designated Facility Location Street 1:	2730 E 13TH ST
Designated Facility Location Street 2:	Not reported
Designated Facility Location City:	YUMA
Designated Facility Location Zip:	85365-1901
Designated Facility Location State:	AZ
Designated Facility Contact Company Name:	Not reported
Manifest Residue Indicator:	N
Rejection Indicator:	N

Manifest Tracking Number:	013128490FLE
Last Updated Date:	20190311
Shipped Date:	20190228
Received Date:	20190308
Manifest Status:	Signed
Submission Type:	DataImage5Copy
Origin Type:	Service
Generator EPA ID:	CAL000323473
Generator Name:	Walgreen
Generator Location Street Number:	Not reported
Generator Location Street 1:	3201 W. 6TH ST.
Generator Location Street 2:	Not reported
Generator Location City:	LOS ANGELES
Generator Location State:	CA
Generator Location Zip:	90020
Generator Mail Street Number:	Not reported
Generator Mail Street 1:	3201 W. 6th St.

WALGREEN (Continued) **1016954313**

Generator Mail Street 2:	Not reported
Generator Mail City:	Los Angeles
Generator Mail Zip:	90020
Generator Mail State:	CA
Generator Contact Company Name:	Not reported
Designated Facility EPA ID:	CAD008364432
Designated Facility Name:	Rho Chem Llc
Designated Facility Mail Street Number:	Not reported
Designated Facility Mail Street 1:	Not reported
Designated Facility Mail Street 2:	425 Isis Ave.
Designated Facility Mail City:	Inglewood
Designated Facility Mail Zip:	90301
Designated Facility Mail State:	CA
Designated Facility Location Street Number:	Not reported
Designated Facility Location Street 1:	425 Isis Ave.
Designated Facility Location Street 2:	Not reported
Designated Facility Location City:	Inglewood
Designated Facility Location Zip:	90301
Designated Facility Location State:	CA
Designated Facility Contact Company Name:	Not reported
Manifest Residue Indicator:	N
Rejection Indicator:	N

Manifest Tracking Number:	013128491FLE
Last Updated Date:	20190412
Shipped Date:	20190228
Received Date:	20190319
Manifest Status:	Signed
Submission Type:	DataImage5Copy
Origin Type:	Service
Generator EPA ID:	CAL000323473
Generator Name:	Walgreen
Generator Location Street Number:	Not reported
Generator Location Street 1:	3201 W. 6TH ST.
Generator Location Street 2:	Not reported
Generator Location City:	LOS ANGELES
Generator Location State:	CA
Generator Location Zip:	90020
Generator Mail Street Number:	Not reported
Generator Mail Street 1:	3201 W. 6th St.
Generator Mail Street 2:	Not reported
Generator Mail City:	Los Angeles
Generator Mail Zip:	90020
Generator Mail State:	CA
Generator Contact Company Name:	Not reported
Designated Facility EPA ID:	NVD980895338
Designated Facility Name:	21st Century Environmental Management Of Nevada, Llc
Designated Facility Mail Street Number:	Not reported
Designated Facility Mail Street 1:	Not reported
Designated Facility Mail Street 2:	2095 Newlands Drive East
Designated Facility Mail City:	Fernley
Designated Facility Mail Zip:	89408
Designated Facility Mail State:	NV
Designated Facility Location Street Number:	Not reported
Designated Facility Location Street 1:	2095 Newlands Drive East
Designated Facility Location Street 2:	Not reported
Designated Facility Location City:	Fernley

WALGREEN (Continued) **1016954313**

Designated Facility Location Zip:	89408
Designated Facility Location State:	NV
Designated Facility Contact Company Name:	Not reported
Manifest Residue Indicator:	N
Rejection Indicator:	N
Manifest Tracking Number:	013128492FLE
Last Updated Date:	20190403
Shipped Date:	20190228
Received Date:	20190308
Manifest Status:	Signed
Submission Type:	DataImage5Copy
Origin Type:	Service
Generator EPA ID:	CAL000323473
Generator Name:	Walgreens #5879
Generator Location Street Number:	Not reported
Generator Location Street 1:	3201 W 6TH ST
Generator Location Street 2:	Not reported
Generator Location City:	LOS ANGELES
Generator Location State:	CA
Generator Location Zip:	90020
Generator Mail Street Number:	Not reported
Generator Mail Street 1:	3201 W 6TH ST
Generator Mail Street 2:	Not reported
Generator Mail City:	LOS ANGELES
Generator Mail Zip:	90020
Generator Mail State:	CA
Generator Contact Company Name:	Not reported
Designated Facility EPA ID:	AZR000515924
Designated Facility Name:	Yuma Yes Waste Transfer Facility
Designated Facility Mail Street Number:	Not reported
Designated Facility Mail Street 1:	Not reported
Designated Facility Mail Street 2:	2730 E 13TH ST
Designated Facility Mail City:	YUMA
Designated Facility Mail Zip:	85365-1901
Designated Facility Mail State:	AZ
Designated Facility Location Street Number:	Not reported
Designated Facility Location Street 1:	2730 E 13TH ST
Designated Facility Location Street 2:	Not reported
Designated Facility Location City:	YUMA
Designated Facility Location Zip:	85365-1901
Designated Facility Location State:	AZ
Designated Facility Contact Company Name:	Not reported
Manifest Residue Indicator:	N
Rejection Indicator:	N
Manifest Tracking Number:	012440668FLE
Last Updated Date:	20190430
Shipped Date:	20190325
Received Date:	20190401
Manifest Status:	Signed
Submission Type:	DataImage5Copy
Origin Type:	Service
Generator EPA ID:	CAL000323473
Generator Name:	Walgreen
Generator Location Street Number:	Not reported
Generator Location Street 1:	3201 W. 6TH ST.

WALGREEN (Continued) **1016954313**

Generator Location Street 2:	Not reported
Generator Location City:	LOS ANGELES
Generator Location State:	CA
Generator Location Zip:	90020
Generator Mail Street Number:	Not reported
Generator Mail Street 1:	3201 W. 6th St.
Generator Mail Street 2:	Not reported
Generator Mail City:	Los Angeles
Generator Mail Zip:	90020
Generator Mail State:	CA
Generator Contact Company Name:	Not reported
Designated Facility EPA ID:	CAD008364432
Designated Facility Name:	Rho Chem Llc
Designated Facility Mail Street Number:	Not reported
Designated Facility Mail Street 1:	Not reported
Designated Facility Mail Street 2:	425 Isis Ave.
Designated Facility Mail City:	Inglewood
Designated Facility Mail Zip:	90301
Designated Facility Mail State:	CA
Designated Facility Location Street Number:	Not reported
Designated Facility Location Street 1:	425 Isis Ave.
Designated Facility Location Street 2:	Not reported
Designated Facility Location City:	Inglewood
Designated Facility Location Zip:	90301
Designated Facility Location State:	CA
Designated Facility Contact Company Name:	Not reported
Manifest Residue Indicator:	N
Rejection Indicator:	N

Manifest Tracking Number:	012440669FLE
Last Updated Date:	20190430
Shipped Date:	20190325
Received Date:	20190417
Manifest Status:	Signed
Submission Type:	DataImage5Copy
Origin Type:	Service
Generator EPA ID:	CAL000323473
Generator Name:	Walgreen
Generator Location Street Number:	Not reported
Generator Location Street 1:	3201 W. 6TH ST.
Generator Location Street 2:	Not reported
Generator Location City:	LOS ANGELES
Generator Location State:	CA
Generator Location Zip:	90020
Generator Mail Street Number:	Not reported
Generator Mail Street 1:	3201 W. 6th St.
Generator Mail Street 2:	Not reported
Generator Mail City:	Los Angeles
Generator Mail Zip:	90020
Generator Mail State:	CA
Generator Contact Company Name:	Not reported
Designated Facility EPA ID:	NVD980895338
Designated Facility Name:	21st Century Environmental Management Of Nevada, Llc
Designated Facility Mail Street Number:	Not reported
Designated Facility Mail Street 1:	Not reported
Designated Facility Mail Street 2:	2095 Newlands Drive East
Designated Facility Mail City:	Fernley

WALGREEN (Continued) **1016954313**

Designated Facility Mail Zip:	89408
Designated Facility Mail State:	NV
Designated Facility Location Street Number:	Not reported
Designated Facility Location Street 1:	2095 Newlands Drive East
Designated Facility Location Street 2:	Not reported
Designated Facility Location City:	Fernley
Designated Facility Location Zip:	89408
Designated Facility Location State:	NV
Designated Facility Contact Company Name:	Not reported
Manifest Residue Indicator:	N
Rejection Indicator:	N

Manifest Tracking Number:	012440670FLE
Last Updated Date:	20190416
Shipped Date:	20190325
Received Date:	20190328
Manifest Status:	Signed
Submission Type:	DataImage5Copy
Origin Type:	Service
Generator EPA ID:	CAL000323473
Generator Name:	Walgreen #5879
Generator Location Street Number:	Not reported
Generator Location Street 1:	3201 W. 6TH ST.
Generator Location Street 2:	Not reported
Generator Location City:	LOS ANGELES
Generator Location State:	CA
Generator Location Zip:	90020
Generator Mail Street Number:	Not reported
Generator Mail Street 1:	3201 W. 6TH ST.
Generator Mail Street 2:	Not reported
Generator Mail City:	LOS ANGELES
Generator Mail Zip:	90020
Generator Mail State:	CA
Generator Contact Company Name:	Not reported
Designated Facility EPA ID:	AZR000515924
Designated Facility Name:	Yuma Yes Waste Transfer Facility
Designated Facility Mail Street Number:	Not reported
Designated Facility Mail Street 1:	Not reported
Designated Facility Mail Street 2:	2730 E 13TH ST
Designated Facility Mail City:	YUMA
Designated Facility Mail Zip:	85365-1901
Designated Facility Mail State:	AZ
Designated Facility Location Street Number:	Not reported
Designated Facility Location Street 1:	2730 E 13TH ST
Designated Facility Location Street 2:	Not reported
Designated Facility Location City:	YUMA
Designated Facility Location Zip:	85365-1901
Designated Facility Location State:	AZ
Designated Facility Contact Company Name:	Not reported
Manifest Residue Indicator:	N
Rejection Indicator:	N

Transporter:

Manifest Tracking Number:	014365776FLE
Transporter Line Number:	1
Transporter EPA ID:	MNS000110924
Transporter Name:	Stericycle Specialty Waste Solutions Inc

WALGREEN (Continued) **1016954313**

Manifest Tracking Number: 014365776FLE
Transporter Line Number: 2
Transporter EPA ID: MNS000110924
Transporter Name: Stericycle Specialty Waste Solutions Inc

Waste Line:
Manifest Tracking Number: 014365776FLE
Waste Line Number: 1
U.S. DOT Hazardous Indicator: Y
U.S. DOT ID Number: UN3249
U.S. DOT Description: Un3249, Waste Residue Last Contained, Medicine, Solid, Toxic, N.O.S. (Warfarin), 6.1, Pg Ii, Erg#151
Non-Hazardous Waste Description: Not reported
Number of Containers: 1
Container Type Code: CF
Container Type Description: Fiber or plastic boxes, cartons, cases
Waste Quantity: 1
Quantity Unit of Measure Code: P
Quantity Unit of Measure Description: Pounds
Waste Quantity, in Tons: 0.0005
Acute Waste Quantity, in Tons: 0.0005
Non-Acute Waste Quantity, in Tons: 0
Waste Quantity, in Kilograms: 0.45351502
Acute Waste Quantity, in Kilograms: 0.45351502
Non-Acute Waste Quantity, in Kilorgrams: 0
Management Method Code: H141
Management Method Description: STORAGE, BULKING AND/OR TRANSFER OFF SITE
Waste Residue Indicator: N
Quantity Discrepancy Indicator: N
Waste Type Discrepancy Indicator: N
Waste Density: Not reported
Waste Density Unit of Measure Code: Not reported
Waste Density Unit of Measure Description: Not reported
Form Code: Not reported
Form Code Description: Not reported
Source Code: Not reported
Source Code Description: Not reported
Waste Minimization Code: Not reported
Waste Minimization Code Description: Not reported
Consent Number: Not reported
EPA Waste Indicator: Y
Federal Waste Codes: P001
Quantity Haz Kg: 0.45351502
Quantity Haz Tons: 0.0005
Quantity Non Haz Kg: 0
Quantity Non Haz Tons: 0
State Waste Codes: CA-311, CA-311

Manifest Tracking Number: 014365776FLE
Waste Line Number: 2
U.S. DOT Hazardous Indicator: Y
U.S. DOT ID Number: UN2811
U.S. DOT Description: Un2811, Waste Toxic Solids, Organic, N.O.S. (Chromium, Selenium), 6.1, Pg Ii, Erg#154
Non-Hazardous Waste Description: Not reported
Number of Containers: 1
Container Type Code: CF

WALGREEN (Continued) **1016954313**

Container Type Description:	Fiber or plastic boxes, cartons, cases
Waste Quantity:	3
Quantity Unit of Measure Code:	P
Quantity Unit of Measure Description:	Pounds
Waste Quantity, in Tons:	0.0015
Acute Waste Quantity, in Tons:	0
Non-Acute Waste Quantity, in Tons:	0.0015
Waste Quantity, in Kilograms:	1.360545
Acute Waste Quantity, in Kilograms:	0
Non-Acute Waste Quantity, in Kilorgrams:	1.360545
Management Method Code:	H141
Management Method Description:	STORAGE, BULKING AND/OR TRANSFER OFF SITE
Waste Residue Indicator:	N
Quantity Discrepancy Indicator:	N
Waste Type Discrepancy Indicator:	N
Waste Density:	Not reported
Waste Density Unit of Measure Code:	Not reported
Waste Density Unit of Measure Description:	Not reported
Form Code:	Not reported
Form Code Description:	Not reported
Source Code:	Not reported
Source Code Description:	Not reported
Waste Minimization Code:	Not reported
Waste Minimization Code Description:	Not reported
Consent Number:	Not reported
EPA Waste Indicator:	Y
Federal Waste Codes:	D007, D010
Quantity Haz Kg:	1.360545
Quantity Haz Tons:	0.0015
Quantity Non Haz Kg:	0
Quantity Non Haz Tons:	0
State Waste Codes:	CA-311, CA-311

Manifest Tracking Number:	014365776FLE
Waste Line Number:	3
U.S. DOT Hazardous Indicator:	Y
U.S. DOT ID Number:	UN1993
U.S. DOT Description:	Un1993, Waste Flammable Liquids, N.O.S. (Acetone, Alcohols), 3, Pg Ii, Erg#128
Non-Hazardous Waste Description:	Not reported
Number of Containers:	1
Container Type Code:	BA
Container Type Description:	Burlap, cloth, paper, or plastic bags
Waste Quantity:	13
Quantity Unit of Measure Code:	P
Quantity Unit of Measure Description:	Pounds
Waste Quantity, in Tons:	0.0065
Acute Waste Quantity, in Tons:	0
Non-Acute Waste Quantity, in Tons:	0.0065
Waste Quantity, in Kilograms:	5.895695
Acute Waste Quantity, in Kilograms:	0
Non-Acute Waste Quantity, in Kilorgrams:	5.895695
Management Method Code:	H141
Management Method Description:	STORAGE, BULKING AND/OR TRANSFER OFF SITE
Waste Residue Indicator:	N
Quantity Discrepancy Indicator:	N
Waste Type Discrepancy Indicator:	N

WALGREEN (Continued) **1016954313**

Waste Density:	Not reported
Waste Density Unit of Measure Code:	Not reported
Waste Density Unit of Measure Description:	Not reported
Form Code:	Not reported
Form Code Description:	Not reported
Source Code:	Not reported
Source Code Description:	Not reported
Waste Minimization Code:	Not reported
Waste Minimization Code Description:	Not reported
Consent Number:	Not reported
EPA Waste Indicator:	Y
Federal Waste Codes:	D001
Quantity Haz Kg:	5.895695
Quantity Haz Tons:	0.0065
Quantity Non Haz Kg:	0
Quantity Non Haz Tons:	0
State Waste Codes:	CA-331, CA-331
Manifest Tracking Number:	014365776FLE
Waste Line Number:	4
U.S. DOT Hazardous Indicator:	Y
U.S. DOT ID Number:	UN1950
U.S. DOT Description:	Un1950, Waste Aerosols, [Flammable, (Each Not Exceeding 1 L Capacity)] 2.1, Erg#126
Non-Hazardous Waste Description:	Not reported
Number of Containers:	1
Container Type Code:	BA
Container Type Description:	Burlap, cloth, paper, or plastic bags
Waste Quantity:	8
Quantity Unit of Measure Code:	P
Quantity Unit of Measure Description:	Pounds
Waste Quantity, in Tons:	0.004
Acute Waste Quantity, in Tons:	0
Non-Acute Waste Quantity, in Tons:	0.004
Waste Quantity, in Kilograms:	3.6281202
Acute Waste Quantity, in Kilograms:	0
Non-Acute Waste Quantity, in Kilorgrams:	3.6281202
Management Method Code:	H141
Management Method Description:	STORAGE, BULKING AND/OR TRANSFER OFF SITE
Waste Residue Indicator:	N
Quantity Discrepancy Indicator:	N
Waste Type Discrepancy Indicator:	N
Waste Density:	Not reported
Waste Density Unit of Measure Code:	Not reported
Waste Density Unit of Measure Description:	Not reported
Form Code:	Not reported
Form Code Description:	Not reported
Source Code:	Not reported
Source Code Description:	Not reported
Waste Minimization Code:	Not reported
Waste Minimization Code Description:	Not reported
Consent Number:	Not reported
EPA Waste Indicator:	Y
Federal Waste Codes:	D001
Quantity Haz Kg:	3.6281202
Quantity Haz Tons:	0.004
Quantity Non Haz Kg:	0

WALGREEN (Continued) **1016954313**

Quantity Non Haz Tons: 0
State Waste Codes: CA-331, CA-331

Manifest Tracking Number: 014365776FLE
Waste Line Number: 5
U.S. DOT Hazardous Indicator: Y
U.S. DOT ID Number: UN2811
U.S. DOT Description: Un2811, Waste Toxic Solids, Organic, N.O.S. (Chromium, Selenium), 6.1, Pg Ii, Erg#154
Non-Hazardous Waste Description: Not reported
Number of Containers: 1
Container Type Code: CF
Container Type Description: Fiber or plastic boxes, cartons, cases
Waste Quantity: 5
Quantity Unit of Measure Code: P
Quantity Unit of Measure Description: Pounds
Waste Quantity, in Tons: 0.0025
Acute Waste Quantity, in Tons: 0
Non-Acute Waste Quantity, in Tons: 0.0025
Waste Quantity, in Kilograms: 2.267575
Acute Waste Quantity, in Kilograms: 0
Non-Acute Waste Quantity, in Kilorgrams: 2.267575
Management Method Code: H141
Management Method Description: STORAGE, BULKING AND/OR TRANSFER OFF SITE
Waste Residue Indicator: N
Quantity Discrepancy Indicator: N
Waste Type Discrepancy Indicator: N
Waste Density: Not reported
Waste Density Unit of Measure Code: Not reported
Waste Density Unit of Measure Description: Not reported
Form Code: Not reported
Form Code Description: Not reported
Source Code: Not reported
Source Code Description: Not reported
Waste Minimization Code: Not reported
Waste Minimization Code Description: Not reported
Consent Number: Not reported
EPA Waste Indicator: Y
Federal Waste Codes: D007, D010
Quantity Haz Kg: 2.267575
Quantity Haz Tons: 0.0025
Quantity Non Haz Kg: 0
Quantity Non Haz Tons: 0
State Waste Codes: CA-311, CA-311

Manifest Tracking Number: 014365776FLE
Waste Line Number: 6
U.S. DOT Hazardous Indicator: Y
U.S. DOT ID Number: UN1944
U.S. DOT Description: Un3178, Waste Flammable Solid, Inorganic, N.O.S. (Sulfur), 4.1, Pg Ii, Erg#133
Non-Hazardous Waste Description: Not reported
Number of Containers: 1
Container Type Code: CF
Container Type Description: Fiber or plastic boxes, cartons, cases
Waste Quantity: 2
Quantity Unit of Measure Code: P

WALGREEN (Continued) **1016954313**

Quantity Unit of Measure Description:	Pounds
Waste Quantity, in Tons:	0.001
Acute Waste Quantity, in Tons:	0
Non-Acute Waste Quantity, in Tons:	0.001
Waste Quantity, in Kilograms:	0.90703005
Acute Waste Quantity, in Kilograms:	0
Non-Acute Waste Quantity, in Kilorgrams:	0.90703005
Management Method Code:	H141
Management Method Description:	STORAGE, BULKING AND/OR TRANSFER OFF SITE
Waste Residue Indicator:	N
Quantity Discrepancy Indicator:	N
Waste Type Discrepancy Indicator:	N
Waste Density:	Not reported
Waste Density Unit of Measure Code:	Not reported
Waste Density Unit of Measure Description:	Not reported
Form Code:	Not reported
Form Code Description:	Not reported
Source Code:	Not reported
Source Code Description:	Not reported
Waste Minimization Code:	Not reported
Waste Minimization Code Description:	Not reported
Consent Number:	Not reported
EPA Waste Indicator:	Y
Federal Waste Codes:	D001
Quantity Haz Kg:	0.90703005
Quantity Haz Tons:	0.001
Quantity Non Haz Kg:	0
Quantity Non Haz Tons:	0
State Waste Codes:	CA-181, CA-181
Manifest Tracking Number:	014365776FLE
Waste Line Number:	7
U.S. DOT Hazardous Indicator:	Y
U.S. DOT ID Number:	UN3139
U.S. DOT Description:	Un3139, Waste Oxidizing Liquid, N.O.S. (Hydrogen Peroxide), 5.1, Pg Ii, Erg#140
Non-Hazardous Waste Description:	Not reported
Number of Containers:	1
Container Type Code:	CF
Container Type Description:	Fiber or plastic boxes, cartons, cases
Waste Quantity:	3
Quantity Unit of Measure Code:	P
Quantity Unit of Measure Description:	Pounds
Waste Quantity, in Tons:	0.0015
Acute Waste Quantity, in Tons:	0
Non-Acute Waste Quantity, in Tons:	0.0015
Waste Quantity, in Kilograms:	1.360545
Acute Waste Quantity, in Kilograms:	0
Non-Acute Waste Quantity, in Kilorgrams:	1.360545
Management Method Code:	H141
Management Method Description:	STORAGE, BULKING AND/OR TRANSFER OFF SITE
Waste Residue Indicator:	N
Quantity Discrepancy Indicator:	N
Waste Type Discrepancy Indicator:	N
Waste Density:	Not reported
Waste Density Unit of Measure Code:	Not reported
Waste Density Unit of Measure Description:	Not reported

WALGREEN (Continued) **1016954313**

Form Code:	Not reported
Form Code Description:	Not reported
Source Code:	Not reported
Source Code Description:	Not reported
Waste Minimization Code:	Not reported
Waste Minimization Code Description:	Not reported
Consent Number:	Not reported
EPA Waste Indicator:	Y
Federal Waste Codes:	D001
Quantity Haz Kg:	1.360545
Quantity Haz Tons:	0.0015
Quantity Non Haz Kg:	0
Quantity Non Haz Tons:	0
State Waste Codes:	CA-131, CA-131
Manifest Tracking Number:	014365776FLE
Waste Line Number:	8
U.S. DOT Hazardous Indicator:	Y
U.S. DOT ID Number:	UN2811
U.S. DOT Description:	Un2811, Waste Toxic Solids, Organic, N.O.S. (Nicotine), 6.1, Pg Ii, Erg#154
Non-Hazardous Waste Description:	Not reported
Number of Containers:	1
Container Type Code:	CF
Container Type Description:	Fiber or plastic boxes, cartons, cases
Waste Quantity:	2
Quantity Unit of Measure Code:	P
Quantity Unit of Measure Description:	Pounds
Waste Quantity, in Tons:	0.001
Acute Waste Quantity, in Tons:	0.001
Non-Acute Waste Quantity, in Tons:	0
Waste Quantity, in Kilograms:	0.90703005
Acute Waste Quantity, in Kilograms:	0.90703005
Non-Acute Waste Quantity, in Kilorgrams:	0
Management Method Code:	H141
Management Method Description:	STORAGE, BULKING AND/OR TRANSFER OFF SITE
Waste Residue Indicator:	N
Quantity Discrepancy Indicator:	N
Waste Type Discrepancy Indicator:	N
Waste Density:	Not reported
Waste Density Unit of Measure Code:	Not reported
Waste Density Unit of Measure Description:	Not reported
Form Code:	Not reported
Form Code Description:	Not reported
Source Code:	Not reported
Source Code Description:	Not reported
Waste Minimization Code:	Not reported
Waste Minimization Code Description:	Not reported
Consent Number:	Not reported
EPA Waste Indicator:	Y
Federal Waste Codes:	P075
Quantity Haz Kg:	0.90703005
Quantity Haz Tons:	0.001
Quantity Non Haz Kg:	0
Quantity Non Haz Tons:	0
State Waste Codes:	CA-311, CA-311

WALGREEN (Continued) **1016954313**

Manifest Tracking Number:	014365776FLE
Waste Line Number:	9
U.S. DOT Hazardous Indicator:	Y
U.S. DOT ID Number:	UN3287
U.S. DOT Description:	Un3287, Waste Toxic Liquid, Inorganic, N.O.S. (Chromium, Selenium), 6.1, Pg Iii, Erg#151
Non-Hazardous Waste Description:	Not reported
Number of Containers:	1
Container Type Code:	CF
Container Type Description:	Fiber or plastic boxes, cartons, cases
Waste Quantity:	2
Quantity Unit of Measure Code:	P
Quantity Unit of Measure Description:	Pounds
Waste Quantity, in Tons:	0.001
Acute Waste Quantity, in Tons:	0
Non-Acute Waste Quantity, in Tons:	0.001
Waste Quantity, in Kilograms:	0.90703005
Acute Waste Quantity, in Kilograms:	0
Non-Acute Waste Quantity, in Kilorgrams:	0.90703005
Management Method Code:	H141
Management Method Description:	STORAGE, BULKING AND/OR TRANSFER OFF SITE
Waste Residue Indicator:	N
Quantity Discrepancy Indicator:	N
Waste Type Discrepancy Indicator:	N
Waste Density:	Not reported
Waste Density Unit of Measure Code:	Not reported
Waste Density Unit of Measure Description:	Not reported
Form Code:	Not reported
Form Code Description:	Not reported
Source Code:	Not reported
Source Code Description:	Not reported
Waste Minimization Code:	Not reported
Waste Minimization Code Description:	Not reported
Consent Number:	Not reported
EPA Waste Indicator:	Y
Federal Waste Codes:	D007, D010
Quantity Haz Kg:	0.90703005
Quantity Haz Tons:	0.001
Quantity Non Haz Kg:	0
Quantity Non Haz Tons:	0
State Waste Codes:	CA-311, CA-311

Manifest Tracking Number:	014365776FLE
Waste Line Number:	10
U.S. DOT Hazardous Indicator:	Y
U.S. DOT ID Number:	UN3266
U.S. DOT Description:	Un3266, Waste Corrosive Liquid, Basic, Inorganic, N.O.S. (Calcium Hydroxide, Potassium Hydroxide), 8, Pg Ii, Erg#154
Non-Hazardous Waste Description:	Not reported
Number of Containers:	1
Container Type Code:	CF
Container Type Description:	Fiber or plastic boxes, cartons, cases
Waste Quantity:	3
Quantity Unit of Measure Code:	P
Quantity Unit of Measure Description:	Pounds
Waste Quantity, in Tons:	0.0015
Acute Waste Quantity, in Tons:	0

WALGREEN (Continued) **1016954313**

Non-Acute Waste Quantity, in Tons:	0.0015
Waste Quantity, in Kilograms:	1.360545
Acute Waste Quantity, in Kilograms:	0
Non-Acute Waste Quantity, in Kilorgrams:	1.360545
Management Method Code:	H141
Management Method Description:	STORAGE, BULKING AND/OR TRANSFER OFF SITE
Waste Residue Indicator:	N
Quantity Discrepancy Indicator:	N
Waste Type Discrepancy Indicator:	N
Waste Density:	Not reported
Waste Density Unit of Measure Code:	Not reported
Waste Density Unit of Measure Description:	Not reported
Form Code:	Not reported
Form Code Description:	Not reported
Source Code:	Not reported
Source Code Description:	Not reported
Waste Minimization Code:	Not reported
Waste Minimization Code Description:	Not reported
Consent Number:	Not reported
EPA Waste Indicator:	Y
Federal Waste Codes:	D002
Quantity Haz Kg:	1.360545
Quantity Haz Tons:	0.0015
Quantity Non Haz Kg:	0
Quantity Non Haz Tons:	0
State Waste Codes:	CA-122, CA-122

Click this hyperlink while viewing on your computer to access
110 additional US EManifest: record(s) in the EDR Site Report.

U192 **WALGREENS #5879** **CA CERS HAZ WASTE** **S113149168**
West **3201 W 6TH ST** **CA HWTS** **N/A**
1/8-1/4 **LOS ANGELES, CA 90020** **CA HAZNET**
0.214 mi. **CA HAZMAT LA**
1132 ft. **Site 7 of 11 in cluster U**

Relative:
Lower

Actual:
247 ft.

CERS HAZ WASTE:

Name:	WALGREENS #5879
Address:	3201 W 6TH ST
City,State,Zip:	LOS ANGELES, CA 90020
Site ID:	170016
CERS ID:	10260067
CERS Description:	Hazardous Waste Generator

Violations:

Site ID:	170016
Site Name:	WALGREENS #5879
Violation Date:	05-04-2016
Citation:	HSC 6.95 25508(a)(1) - California Health and Safety Code, Chapter 6.95, Section(s) 25508(a)(1)
Violation Description:	Failure to establish and electronically submit an adequate emergency response plan and procedures for a release or threatened release of a hazardous material.
Violation Notes:	Returned to compliance on 02/17/2023.
Violation Division:	Los Angeles City Fire Department
Violation Program:	HMRRP
Violation Source:	CERS,

WALGREENS #5879 (Continued) **S113149168**

Site ID:	170016
Site Name:	WALGREENS #5879
Violation Date:	05-04-2016
Citation:	HSC 6.95 25508.1(a)-(e) - California Health and Safety Code, Chapter 6.95, Section(s) 25508.1(a)-(e)
Violation Description:	Failure to electronically update business plan within 30 days of any one of the following events: A 100 percent or more increase in the quantity of a previously disclosed material. Any handling of a previously undisclosed hazardous materials at or above reportable quantities. A change of business address, business ownership, or business name.
Violation Notes:	Returned to compliance on 02/17/2023.
Violation Division:	Los Angeles City Fire Department
Violation Program:	HMRRP
Violation Source:	CERS,

Site ID:	170016
Site Name:	WALGREENS #5879
Violation Date:	05-04-2016
Citation:	HSC 6.95 25508(a)(1) - California Health and Safety Code, Chapter 6.95, Section(s) 25508(a)(1)
Violation Description:	Failure to establish and electronically submit an adequate training program in safety procedures in the event of a release or threatened release of a hazardous material.
Violation Notes:	Returned to compliance on 02/17/2023.
Violation Division:	Los Angeles City Fire Department
Violation Program:	HMRRP
Violation Source:	CERS,

Site ID:	170016
Site Name:	WALGREENS #5879
Violation Date:	05-04-2016
Citation:	HSC 6.95 25508(d) - California Health and Safety Code, Chapter 6.95, Section(s) 25508(d)
Violation Description:	Failure to complete and/or electronically submit a business plan when storing/handling a hazardous material at or above reportable quantities.
Violation Notes:	Returned to compliance on 02/17/2023.
Violation Division:	Los Angeles City Fire Department
Violation Program:	HMRRP
Violation Source:	CERS,

Site ID:	170016
Site Name:	WALGREENS #5879
Violation Date:	05-04-2016
Citation:	HSC 6.95 25508(a)(1) - California Health and Safety Code, Chapter 6.95, Section(s) 25508(a)(1)
Violation Description:	Failure to complete and electronically submit hazardous material inventory information for all reportable hazardous materials on site at or above reportable quantities.
Violation Notes:	Returned to compliance on 02/17/2023.
Violation Division:	Los Angeles City Fire Department
Violation Program:	HMRRP
Violation Source:	CERS,

Site ID:	170016
Site Name:	WALGREENS #5879

WALGREENS #5879 (Continued) **S113149168**

Violation Date:	05-04-2016
Citation:	HSC 6.95 25505(a)(4) - California Health and Safety Code, Chapter 6.95, Section(s) 25505(a)(4)
Violation Description:	Failure to provide initial and annual training to all employees in safety procedures in the event of a release or threatened release of a hazardous material or failure to document and maintain training records for a minimum of three years.
Violation Notes:	Returned to compliance on 02/17/2023.
Violation Division:	Los Angeles City Fire Department
Violation Program:	HMRRP
Violation Source:	CERS,
Site ID:	170016
Site Name:	WALGREENS #5879
Violation Date:	05-04-2016
Citation:	HSC 6.95 25508.2 - California Health and Safety Code, Chapter 6.95, Section(s) 25508.2
Violation Description:	Failure to annually review and electronically certify that the business plan is complete, accurate, and up-to-date.
Violation Notes:	Returned to compliance on 02/17/2023.
Violation Division:	Los Angeles City Fire Department
Violation Program:	HMRRP
Violation Source:	CERS,
Site ID:	170016
Site Name:	WALGREENS #5879
Violation Date:	05-04-2016
Citation:	HSC 6.95 25508(a)(1) - California Health and Safety Code, Chapter 6.95, Section(s) 25508(a)(1)
Violation Description:	Failure to complete and electronically submit a site map with all required content.
Violation Notes:	Returned to compliance on 02/17/2023.
Violation Division:	Los Angeles City Fire Department
Violation Program:	HMRRP
Violation Source:	CERS,
Site ID:	170016
Site Name:	WALGREENS #5879
Violation Date:	05-04-2016
Citation:	HSC 6.95 25507 - California Health and Safety Code, Chapter 6.95, Section(s) 25507
Violation Description:	Failure to adequately establish and implement a business plan when storing/handling a hazardous material at or above reportable quantities.
Violation Notes:	Returned to compliance on 02/17/2023.
Violation Division:	Los Angeles City Fire Department
Violation Program:	HMRRP
Violation Source:	CERS,
Site ID:	170016
Site Name:	WALGREENS #5879
Violation Date:	05-04-2016
Citation:	19 CCR 6.95 25508(a)(1) - California Code of Regulations, Title 19, Chapter 6.95, Section(s) 25508(a)(1)
Violation Description:	Failure to complete and electronically submit the Business Activities Page and/or Business Owner Operator Identification Page.
Violation Notes:	Returned to compliance on 02/17/2023.

WALGREENS #5879 (Continued) **S113149168**

Violation Division: Los Angeles City Fire Department
Violation Program: HMRRP
Violation Source: CERS,

Evaluation:
Eval General Type: Compliance Evaluation Inspection
Eval Date: 07-07-2016
Violations Found: No
Eval Type: Routine done by local agency
Eval Notes: On site for routine hazardous materials and business emergency plan inspection. Consent to enter and inspect was given by MARY MERINO. Observed the facility and inspected hazardous materials storage. Annual employee safety training records were maintained. The facility is responsible for identifying all hazardous materials, to include hazardous wastes, which are above disclosure thresholds. If there is a change in the type or amount of chemicals that are maintained on site, please submit revised documents (electronically)within 30 days of the change.
Eval Division: Los Angeles City Fire Department
Eval Program: HMRRP
Eval Source: CERS,

Eval General Type: Compliance Evaluation Inspection
Eval Date: 07-16-2015
Violations Found: No
Eval Type: Routine done by local agency
Eval Notes: Kyung Kwon
Eval Division: Los Angeles County Fire Department
Eval Program: HW
Eval Source: CERS,

Eval General Type: Compliance Evaluation Inspection
Eval Date: 10-13-2018
Violations Found: No
Eval Type: Routine done by local agency
Eval Notes: Consent to do inspection was given by Sergio Rivas.
Eval Division: Los Angeles County Fire Department
Eval Program: HW
Eval Source: CERS,

Eval General Type: Compliance Evaluation Inspection
Eval Date: 05-04-2016
Violations Found: Yes
Eval Type: Routine done by local agency
Eval Notes: On site for routine hazardous materials and business emergency plan inspection. Consent to enter and inspect was given by KYLING KWAN - MANAGER. CONTACT INFORMATION: MGR.05879@STORE.WALGREENS.COM Observed the facility and inspected hazardous materials storage. Annual employee safety training records were not maintained. Facility has also not electronically disclosed the onsite hazardous materials inventory or submitted a business emergency plan in California Environmental Reporting System (CERS). Please go to https://cersbusiness2.calepa.ca.gov to complete a chemical inventory disclosure and business emergency plan. The facility is responsible for identifying all hazardous materials, to include hazardous wastes, which are above disclosure thresholds. If there is a change in the type or amount of chemicals that are maintained on site, please submit

WALGREENS #5879 (Continued) **S113149168**

revised documents (electronically)within 30 days of the change.
Eval Division: Los Angeles City Fire Department
Eval Program: HMRRP
Eval Source: CERS,

Eval General Type: Compliance Evaluation Inspection
Eval Date: 05-08-2019
Violations Found: No
Eval Type: Routine done by local agency
Eval Notes: FOR DOCUMENTATION. CONFIRMED SITE HAS NO REPORTABLE HAZMAT. REFERRAL SENT TO DMU TO ACTIVATE.
Eval Division: Los Angeles City Fire Department
Eval Program: HMRRP
Eval Source: CERS,

Eval General Type: Compliance Evaluation Inspection
Eval Date: 09-10-2021
Violations Found: No
Eval Type: Routine done by local agency
Eval Notes: Luis Melendez, Manager Due to Covid-19 social distancing practices, a signature was not captured.
Eval Division: Los Angeles County Fire Department
Eval Program: HW
Eval Source: CERS,

Eval General Type: Compliance Evaluation Inspection
Eval Date: 04-28-2022
Violations Found: No
Eval Type: Routine done by local agency
Eval Notes: Selena Gaxiola, Facility Representative David Ing, Store Manager Due to Covid-19- social distancing practices, a signature was not captured.
Eval Division: Los Angeles County Fire Department
Eval Program: HWLQG
Eval Source: CERS,

Coordinates:
Site ID: 170016
Facility Name: WALGREENS #5879
Env Int Type Code: HWG
Program ID: 10260067
Coord Name: Not reported
Ref Point Type Desc: Center of a facility or station.,
Latitude: 34.064450
Longitude: -118.292070

Affiliation:
Affiliation Type Desc: Environmental Contact
Entity Name: 3E, Regulatory Department/Walgreen Co.
Entity Title: Not reported
Affiliation Address: 3207 Grey Hawk Court, Suite 200
Affiliation City: Carlsbad
Affiliation State: CA
Affiliation Country: Not reported
Affiliation Zip: 92010
Affiliation Phone: ,

WALGREENS #5879 (Continued) **S113149168**

Affiliation Type Desc:	Operator
Entity Name:	Walgreen Co.
Entity Title:	Not reported
Affiliation Address:	Not reported
Affiliation City:	Not reported
Affiliation State:	Not reported
Affiliation Country:	Not reported
Affiliation Zip:	Not reported
Affiliation Phone:	(847) 914-2264,

Affiliation Type Desc:	CUPA District
Entity Name:	Los Angeles City Fire Department
Entity Title:	Not reported
Affiliation Address:	200 North Main Street, Room 1780
Affiliation City:	Los Angeles
Affiliation State:	CA
Affiliation Country:	Not reported
Affiliation Zip:	90012
Affiliation Phone:	(213) 978-3680,

Affiliation Type Desc:	Facility Mailing Address
Entity Name:	Mailing Address
Entity Title:	Not reported
Affiliation Address:	3E, Regulatory Dept/Walgreen Co, 3207 Grey Hawk Ct, Ste 200
Affiliation City:	Carlsbad
Affiliation State:	CA
Affiliation Country:	Not reported
Affiliation Zip:	92010
Affiliation Phone:	,

Affiliation Type Desc:	Parent Corporation
Entity Name:	Walgreens
Entity Title:	Not reported
Affiliation Address:	Not reported
Affiliation City:	Not reported
Affiliation State:	Not reported
Affiliation Country:	Not reported
Affiliation Zip:	Not reported
Affiliation Phone:	,

Affiliation Type Desc:	Document Preparer
Entity Name:	Hector Vasquez, on behalf of Walgreen Co.
Entity Title:	Not reported
Affiliation Address:	Not reported
Affiliation City:	Not reported
Affiliation State:	Not reported
Affiliation Country:	Not reported
Affiliation Zip:	Not reported
Affiliation Phone:	,

Affiliation Type Desc:	Identification Signer
Entity Name:	Hector Vasquez, on behalf of Walgreen Co.
Entity Title:	Regulatory Compliance Coordinator, 3E
Affiliation Address:	Not reported
Affiliation City:	Not reported
Affiliation State:	Not reported
Affiliation Country:	Not reported

WALGREENS #5879 (Continued) **S113149168**

Affiliation Zip: Not reported
Affiliation Phone: ,

Affiliation Type Desc: Legal Owner
Entity Name: Walgreen Co.
Entity Title: Not reported
Affiliation Address: 104 Wilmot Road, 5th Floor, MS #1450
Affiliation City: Deerfield
Affiliation State: IL
Affiliation Country: United States
Affiliation Zip: 60015
Affiliation Phone: (847) 226-3207,

HWTS:
Name: WALGREENS #5879
Address: 3201 W 6TH ST
Address 2: Not reported
City,State,Zip: LOS ANGELES, CA 90020
EPA ID: CAL000323473
Inactive Date: 09/28/2020
Create Date: 08/13/2007
Last Act Date: Not reported
Mailing Name: Not reported
Mailing Address: P.O. BOX 901
Mailing Address 2: Not reported
Mailing City,State,Zip: DEERFIELD, IL 600150000
Owner Name: WALGREENS C/O GREYSTONE GROUP
Owner Address: 30050 CHAGRIN BLVD STE 360
Owner Address 2: Not reported
Owner City,State,Zip: DEERFIELD, OH 600150000
Owner Phone: Not reported
Owner Fax: Not reported
Contact Name: AMBER DURKIN
Contact Address: 104 WILMOT RD., 5TH FLOOR, MS #1450
Contact Address 2: Not reported
City,State,Zip: DEERFIELD, IL 60015
Contact Phone: Not reported
Contact Fax: Not reported
Facility Status: Inactive
Facility Type: PERMANENT
Category: STATE
Latitude: 34.063621
Longitude: -118.291638

NAICS:
EPA ID: CAL000323473
Create Date: 2007-08-13 15:38:45.420
NAICS Code: 99999
NAICS Description: Not Otherwise Specified
Issued EPA ID Date: 2007-08-13 15:38:45.42000
Inactive Date: 2020-09-28 00:00:00
Facility Name: WALGREENS #5879
Facility Address: 3201 W 6TH ST
Facility Address 2: Not reported
Facility City: LOS ANGELES
Facility County: Not reported

WALGREENS #5879 (Continued) **S113149168**

Facility State: CA
Facility Zip: 90020

Name: PROVIDENCE EXPRESSCARE
Address: 3201 W 6TH ST
Address 2: Not reported
City,State,Zip: LOS ANGELES, CA 900205001
EPA ID: CAC003210216
Inactive Date: 03/29/2023
Create Date: 12/28/2022
Last Act Date: Not reported
Mailing Name: Not reported
Mailing Address: 3345 MICHELSON DR
Mailing Address 2: STE 100
Mailing City,State,Zip: IRVINE, CA 92612
Owner Name: KEVIN MANEMANN
Owner Address: 3345 MICHELSON DR
Owner Address 2: STE 100
Owner City,State,Zip: IRVINE, CA 92612
Owner Phone: Not reported
Owner Fax: Not reported
Contact Name: SHELLEY GOLDSTEIN
Contact Address: 800 5TH AVE
Contact Address 2: Not reported
City,State,Zip: SEATTLE, WA 98104
Contact Phone: Not reported
Contact Fax: Not reported
Facility Status: Inactive
Facility Type: Temporary
Category: State
Latitude: 34.063657499999998
Longitude: -118.29225196

HAZNET:
Name: WALGREENS #5879
Address: 3201 W 6TH ST
Address 2: Not reported
City,State,Zip: LOS ANGELES, CA 90020
Contact: AMBER DURKIN
Telephone: 7606028700
Mailing Name: Not reported
Mailing Address: P.O. BOX 901

Year: 2021
Gepaid: CAL000323473
TSD EPA ID: ALD094476793
CA Waste Code: 311 - Pharmaceutical waste
Disposal Method: H141 - Storage, Bulking, And/Or Transfer Off Site--No Treatment/Reovery (H010-H129) Or (H131-H135)
Tons: 0.002

Year: 2021
Gepaid: CAL000323473
TSD EPA ID: CAD008364432
CA Waste Code: 352 - Other organic solids
Disposal Method: H141 - Storage, Bulking, And/Or Transfer Off Site--No

WALGREENS #5879 (Continued) **S113149168**

	Treatment/Reovery (H010-H129) Or (H131-H135)
Tons:	0.0425
Year:	2021
Gepaid:	CAL000323473
TSD EPA ID:	ALD094476793
CA Waste Code:	331 - Off-specification, aged or surplus organics
Disposal Method:	H141 - Storage, Bulking, And/Or Transfer Off Site--No Treatment/Reovery (H010-H129) Or (H131-H135)
Tons:	0.0555
Year:	2021
Gepaid:	CAL000323473
TSD EPA ID:	CAD008364432
CA Waste Code:	311 - Pharmaceutical waste
Disposal Method:	H141 - Storage, Bulking, And/Or Transfer Off Site--No Treatment/Reovery (H010-H129) Or (H131-H135)
Tons:	0.003
Year:	2021
Gepaid:	CAL000323473
TSD EPA ID:	ALD094476793
CA Waste Code:	122 - Alkaline solution without metals pH >= 12.5
Disposal Method:	H141 - Storage, Bulking, And/Or Transfer Off Site--No Treatment/Reovery (H010-H129) Or (H131-H135)
Tons:	0.0075
Year:	2021
Gepaid:	CAL000323473
TSD EPA ID:	CAD008364432
CA Waste Code:	331 - Off-specification, aged or surplus organics
Disposal Method:	H141 - Storage, Bulking, And/Or Transfer Off Site--No Treatment/Reovery (H010-H129) Or (H131-H135)
Tons:	0.051
Year:	2021
Gepaid:	CAL000323473
TSD EPA ID:	ALD094476793
CA Waste Code:	352 - Other organic solids
Disposal Method:	H141 - Storage, Bulking, And/Or Transfer Off Site--No Treatment/Reovery (H010-H129) Or (H131-H135)
Tons:	0.0335
Year:	2020
Gepaid:	CAL000323473
TSD EPA ID:	CAD008364432
CA Waste Code:	141 - Off-specification, aged or surplus inorganics
Disposal Method:	H141 - Storage, Bulking, And/Or Transfer Off Site--No Treatment/Reovery (H010-H129) Or (H131-H135)
Tons:	0.0055
Year:	2020
Gepaid:	CAL000323473
TSD EPA ID:	CAD008364432
CA Waste Code:	311 - Pharmaceutical waste
Disposal Method:	H141 - Storage, Bulking, And/Or Transfer Off Site--No Treatment/Reovery (H010-H129) Or (H131-H135)

WALGREENS #5879 (Continued) **S113149168**

Tons:	0.109
Year:	2020
Gepaid:	CAL000323473
TSD EPA ID:	CAD008364432
CA Waste Code:	181 - Other inorganic solid waste
Disposal Method:	H141 - Storage, Bulking, And/Or Transfer Off Site--No Treatment/Reovery (H010-H129) Or (H131-H135)
Tons:	0.0035

Click this hyperlink while viewing on your computer to access
114 additional CA HAZNET: record(s) in the EDR Site Report.

Additional Information:

Year:	2021
EM Manifest ID:	Not reported
Shipment Date:	9/3/2020
Shipment Date:	9/3/2020
Receipt Date:	9/11/2020
Manifest Number:	014937197FLE
Generator EPA ID:	CAL000323473
Name:	WALGREEN
Address:	3201 W. 6TH ST.
Address 2:	Not reported
City,State,Zip:	LOS ANGELES, CA
Telephone:	Not reported
Contact:	Not reported
Contact Telephone:	323-776-6233
Contact Email:	Not reported
Transporter 1 EPA ID:	MNS000110924
Transporter Name:	Stericycle Specialty Waste Solutions Inc
Transporter 1 Emergency Number:	Not reported
Transporter 2 EPA ID:	Not reported
Transporter Name 2:	Not reported
Transporter 2 Emergency Number:	Not reported
TSDF EPA ID:	CAD008364432
TSDF Name:	Rho Chem LLC
TSDF Address 1:	425 Isis Ave.
TSDF Address 2:	Not reported
TSDF City,State,Zip:	Inglewood, CA 90301
TSDF Telephone:	Not reported
TSDFA EPA ID:	Not reported
Waste Code Description:	311 - Not reported
RCRA Code:	D007,D010
Meth Code:	H141 - Not reported
Quantity Tons:	0.0015
Waste Quantity:	3
Quantity Unit:	P

Year:	2021
EM Manifest ID:	Not reported
Shipment Date:	9/3/2020
Shipment Date:	9/3/2020
Receipt Date:	9/11/2020
Manifest Number:	014937197FLE
Generator EPA ID:	CAL000323473

WALGREENS #5879 (Continued) **S113149168**

Name:	WALGREEN
Address:	3201 W. 6TH ST.
Address 2:	Not reported
City,State,Zip:	LOS ANGELES, CA
Telephone:	Not reported
Contact:	Not reported
Contact Telephone:	323-776-6233
Contact Email:	Not reported
Transporter 1 EPA ID:	MNS000110924
Transporter Name:	Stericycle Specialty Waste Solutions Inc
Transporter 1 Emergency Number:	Not reported
Transporter 2 EPA ID:	Not reported
Transporter Name 2:	Not reported
Transporter 2 Emergency Number:	Not reported
TSDF EPA ID:	CAD008364432
TSDF Name:	Rho Chem LLC
TSDF Address 1:	425 Isis Ave.
TSDF Address 2:	Not reported
TSDF City,State,Zip:	Inglewood, CA 90301
TSDF Telephone:	Not reported
TSDFA EPA ID:	Not reported
Waste Code Description:	311 - Not reported
RCRA Code:	D007,D010
Meth Code:	H141 - Not reported
Quantity Tons:	0.002
Waste Quantity:	4
Quantity Unit:	P

Year:	2021
EM Manifest ID:	Not reported
Shipment Date:	9/3/2020
Shipment Date:	9/3/2020
Receipt Date:	9/11/2020
Manifest Number:	014937197FLE
Generator EPA ID:	CAL000323473
Name:	WALGREEN
Address:	3201 W. 6TH ST.
Address 2:	Not reported
City,State,Zip:	LOS ANGELES, CA
Telephone:	Not reported
Contact:	Not reported
Contact Telephone:	323-776-6233
Contact Email:	Not reported
Transporter 1 EPA ID:	MNS000110924
Transporter Name:	Stericycle Specialty Waste Solutions Inc
Transporter 1 Emergency Number:	Not reported
Transporter 2 EPA ID:	Not reported
Transporter Name 2:	Not reported
Transporter 2 Emergency Number:	Not reported
TSDF EPA ID:	CAD008364432
TSDF Name:	Rho Chem LLC
TSDF Address 1:	425 Isis Ave.
TSDF Address 2:	Not reported
TSDF City,State,Zip:	Inglewood, CA 90301
TSDF Telephone:	Not reported
TSDFA EPA ID:	Not reported
Waste Code Description:	331 - Not reported

WALGREENS #5879 (Continued) **S113149168**

RCRA Code:	Not reported
Meth Code:	H141 - Not reported
Quantity Tons:	0.056
Waste Quantity:	112
Quantity Unit:	P
Year:	2021
EM Manifest ID:	Not reported
Shipment Date:	9/3/2020
Shipment Date:	9/3/2020
Receipt Date:	9/11/2020
Manifest Number:	014937197FLE
Generator EPA ID:	CAL000323473
Name:	WALGREEN
Address:	3201 W. 6TH ST.
Address 2:	Not reported
City,State,Zip:	LOS ANGELES, CA
Telephone:	Not reported
Contact:	Not reported
Contact Telephone:	323-776-6233
Contact Email:	Not reported
Transporter 1 EPA ID:	MNS000110924
Transporter Name:	Stericycle Specialty Waste Solutions Inc
Transporter 1 Emergency Number:	Not reported
Transporter 2 EPA ID:	Not reported
Transporter Name 2:	Not reported
Transporter 2 Emergency Number:	Not reported
TSDF EPA ID:	CAD008364432
TSDF Name:	Rho Chem LLC
TSDF Address 1:	425 Isis Ave.
TSDF Address 2:	Not reported
TSDF City,State,Zip:	Inglewood, CA 90301
TSDF Telephone:	Not reported
TSDFA EPA ID:	Not reported
Waste Code Description:	331 - Not reported
RCRA Code:	D001
Meth Code:	H141 - Not reported
Quantity Tons:	0.006
Waste Quantity:	12
Quantity Unit:	P
Year:	2021
EM Manifest ID:	Not reported
Shipment Date:	9/3/2020
Shipment Date:	9/3/2020
Receipt Date:	9/11/2020
Manifest Number:	014937197FLE
Generator EPA ID:	CAL000323473
Name:	WALGREEN
Address:	3201 W. 6TH ST.
Address 2:	Not reported
City,State,Zip:	LOS ANGELES, CA
Telephone:	Not reported
Contact:	Not reported
Contact Telephone:	323-776-6233
Contact Email:	Not reported
Transporter 1 EPA ID:	MNS000110924

WALGREENS #5879 (Continued) **S113149168**

Transporter Name:	Stericycle Specialty Waste Solutions Inc
Transporter 1 Emergency Number:	Not reported
Transporter 2 EPA ID:	Not reported
Transporter Name 2:	Not reported
Transporter 2 Emergency Number:	Not reported
TSDF EPA ID:	CAD008364432
TSDF Name:	Rho Chem LLC
TSDF Address 1:	425 Isis Ave.
TSDF Address 2:	Not reported
TSDF City,State,Zip:	Inglewood, CA 90301
TSDF Telephone:	Not reported
TSDFA EPA ID:	Not reported
Waste Code Description:	352 - Not reported
RCRA Code:	Not reported
Meth Code:	H141 - Not reported
Quantity Tons:	0.0445
Waste Quantity:	89
Quantity Unit:	P

Year:	2021
EM Manifest ID:	Not reported
Shipment Date:	9/3/2020
Shipment Date:	9/3/2020
Receipt Date:	9/11/2020
Manifest Number:	014937197FLE
Generator EPA ID:	CAL000323473
Name:	WALGREEN
Address:	3201 W. 6TH ST.
Address 2:	Not reported
City,State,Zip:	LOS ANGELES, CA
Telephone:	Not reported
Contact:	Not reported
Contact Telephone:	323-776-6233
Contact Email:	Not reported
Transporter 1 EPA ID:	MNS000110924
Transporter Name:	Stericycle Specialty Waste Solutions Inc
Transporter 1 Emergency Number:	Not reported
Transporter 2 EPA ID:	Not reported
Transporter Name 2:	Not reported
Transporter 2 Emergency Number:	Not reported
TSDF EPA ID:	CAD008364432
TSDF Name:	Rho Chem LLC
TSDF Address 1:	425 Isis Ave.
TSDF Address 2:	Not reported
TSDF City,State,Zip:	Inglewood, CA 90301
TSDF Telephone:	Not reported
TSDFA EPA ID:	Not reported
Waste Code Description:	122 - Not reported
RCRA Code:	D002
Meth Code:	H141 - Not reported
Quantity Tons:	0.003
Waste Quantity:	6
Quantity Unit:	P

Year:	2021
EM Manifest ID:	Not reported
Shipment Date:	9/3/2020

WALGREENS #5879 (Continued) **S113149168**

Shipment Date:	9/3/2020
Receipt Date:	9/11/2020
Manifest Number:	014937197FLE
Generator EPA ID:	CAL000323473
Name:	WALGREEN
Address:	3201 W. 6TH ST.
Address 2:	Not reported
City,State,Zip:	LOS ANGELES, CA
Telephone:	Not reported
Contact:	Not reported
Contact Telephone:	323-776-6233
Contact Email:	Not reported
Transporter 1 EPA ID:	MNS000110924
Transporter Name:	Stericycle Specialty Waste Solutions Inc
Transporter 1 Emergency Number:	Not reported
Transporter 2 EPA ID:	Not reported
Transporter Name 2:	Not reported
Transporter 2 Emergency Number:	Not reported
TSDF EPA ID:	CAD008364432
TSDF Name:	Rho Chem LLC
TSDF Address 1:	425 Isis Ave.
TSDF Address 2:	Not reported
TSDF City,State,Zip:	Inglewood, CA 90301
TSDF Telephone:	Not reported
TSDFA EPA ID:	Not reported
Waste Code Description:	311 - Not reported
RCRA Code:	P001
Meth Code:	H141 - Not reported
Quantity Tons:	0.0005
Waste Quantity:	1
Quantity Unit:	P

Year:	2021
EM Manifest ID:	Not reported
Shipment Date:	9/3/2020
Shipment Date:	9/3/2020
Receipt Date:	9/11/2020
Manifest Number:	014937197FLE
Generator EPA ID:	CAL000323473
Name:	WALGREEN
Address:	3201 W. 6TH ST.
Address 2:	Not reported
City,State,Zip:	LOS ANGELES, CA
Telephone:	Not reported
Contact:	Not reported
Contact Telephone:	323-776-6233
Contact Email:	Not reported
Transporter 1 EPA ID:	MNS000110924
Transporter Name:	Stericycle Specialty Waste Solutions Inc
Transporter 1 Emergency Number:	Not reported
Transporter 2 EPA ID:	Not reported
Transporter Name 2:	Not reported
Transporter 2 Emergency Number:	Not reported
TSDF EPA ID:	CAD008364432
TSDF Name:	Rho Chem LLC
TSDF Address 1:	425 Isis Ave.
TSDF Address 2:	Not reported

WALGREENS #5879 (Continued) **S113149168**

TSDF City,State,Zip:	Inglewood, CA 90301
TSDF Telephone:	Not reported
TSDFA EPA ID:	Not reported
Waste Code Description:	311 - Not reported
RCRA Code:	D005,D022,D024,
Meth Code:	H141 - Not reported
Quantity Tons:	0.0005
Waste Quantity:	1
Quantity Unit:	P

Year:	2021
EM Manifest ID:	Not reported
Shipment Date:	9/3/2020
Shipment Date:	9/3/2020
Receipt Date:	9/11/2020
Manifest Number:	014937197FLE
Generator EPA ID:	CAL000323473
Name:	WALGREEN
Address:	3201 W. 6TH ST.
Address 2:	Not reported
City,State,Zip:	LOS ANGELES, CA
Telephone:	Not reported
Contact:	Not reported
Contact Telephone:	323-776-6233
Contact Email:	Not reported
Transporter 1 EPA ID:	MNS000110924
Transporter Name:	Stericycle Specialty Waste Solutions Inc
Transporter 1 Emergency Number:	Not reported
Transporter 2 EPA ID:	Not reported
Transporter Name 2:	Not reported
Transporter 2 Emergency Number:	Not reported
TSDF EPA ID:	CAD008364432
TSDF Name:	Rho Chem LLC
TSDF Address 1:	425 Isis Ave.
TSDF Address 2:	Not reported
TSDF City,State,Zip:	Inglewood, CA 90301
TSDF Telephone:	Not reported
TSDFA EPA ID:	Not reported
Waste Code Description:	311 - Not reported
RCRA Code:	P075
Meth Code:	H141 - Not reported
Quantity Tons:	0.0005
Waste Quantity:	1
Quantity Unit:	P

Year:	2021
EM Manifest ID:	Not reported
Shipment Date:	9/3/2020
Shipment Date:	9/3/2020
Receipt Date:	9/11/2020
Manifest Number:	014937197FLE
Generator EPA ID:	CAL000323473
Name:	WALGREEN
Address:	3201 W. 6TH ST.
Address 2:	Not reported
City,State,Zip:	LOS ANGELES, CA
Telephone:	Not reported

WALGREENS #5879 (Continued) **S113149168**

Contact:	Not reported
Contact Telephone:	323-776-6233
Contact Email:	Not reported
Transporter 1 EPA ID:	MNS000110924
Transporter Name:	Stericycle Specialty Waste Solutions Inc
Transporter 1 Emergency Number:	Not reported
Transporter 2 EPA ID:	Not reported
Transporter Name 2:	Not reported
Transporter 2 Emergency Number:	Not reported
TSDF EPA ID:	CAD008364432
TSDF Name:	Rho Chem LLC
TSDF Address 1:	425 Isis Ave.
TSDF Address 2:	Not reported
TSDF City,State,Zip:	Inglewood, CA 90301
TSDF Telephone:	Not reported
TSDFA EPA ID:	Not reported
Waste Code Description:	131 - Not reported
RCRA Code:	D001
Meth Code:	H141 - Not reported
Quantity Tons:	0.005
Waste Quantity:	10
Quantity Unit:	P

Additional Information:

Year:	2020
EM Manifest ID:	Not reported
Shipment Date:	9/3/2020
Shipment Date:	9/3/2020
Receipt Date:	9/11/2020
Manifest Number:	014937197FLE
Generator EPA ID:	CAL000323473
Name:	WALGREEN
Address:	3201 W. 6TH ST.
Address 2:	Not reported
City,State,Zip:	LOS ANGELES, CA
Telephone:	Not reported
Contact:	Not reported
Contact Telephone:	323-776-6233
Contact Email:	Not reported
Transporter 1 EPA ID:	MNS000110924
Transporter Name:	Stericycle Specialty Waste Solutions Inc
Transporter 1 Emergency Number:	Not reported
Transporter 2 EPA ID:	Not reported
Transporter Name 2:	Not reported
Transporter 2 Emergency Number:	Not reported
TSDF EPA ID:	CAD008364432
TSDF Name:	Rho Chem LLC
TSDF Address 1:	425 Isis Ave.
TSDF Address 2:	Not reported
TSDF City,State,Zip:	Inglewood, CA 90301
TSDF Telephone:	Not reported
TSDFA EPA ID:	Not reported
Waste Code Description:	311 - Not reported
RCRA Code:	D007,D010
Meth Code:	H141 - Not reported
Quantity Tons:	0.0015
Waste Quantity:	3

WALGREENS #5879 (Continued) **S113149168**

Quantity Unit:	P
Year:	2020
EM Manifest ID:	Not reported
Shipment Date:	9/3/2020
Shipment Date:	9/3/2020
Receipt Date:	9/11/2020
Manifest Number:	014937197FLE
Generator EPA ID:	CAL000323473
Name:	WALGREEN
Address:	3201 W. 6TH ST.
Address 2:	Not reported
City,State,Zip:	LOS ANGELES, CA
Telephone:	Not reported
Contact:	Not reported
Contact Telephone:	323-776-6233
Contact Email:	Not reported
Transporter 1 EPA ID:	MNS000110924
Transporter Name:	Stericycle Specialty Waste Solutions Inc
Transporter 1 Emergency Number:	Not reported
Transporter 2 EPA ID:	Not reported
Transporter Name 2:	Not reported
Transporter 2 Emergency Number:	Not reported
TSDF EPA ID:	CAD008364432
TSDF Name:	Rho Chem LLC
TSDF Address 1:	425 Isis Ave.
TSDF Address 2:	Not reported
TSDF City,State,Zip:	Inglewood, CA 90301
TSDF Telephone:	Not reported
TSDFA EPA ID:	Not reported
Waste Code Description:	311 - Not reported
RCRA Code:	D007,D010
Meth Code:	H141 - Not reported
Quantity Tons:	0.002
Waste Quantity:	4
Quantity Unit:	P
Year:	2020
EM Manifest ID:	Not reported
Shipment Date:	9/3/2020
Shipment Date:	9/3/2020
Receipt Date:	9/11/2020
Manifest Number:	014937197FLE
Generator EPA ID:	CAL000323473
Name:	WALGREEN
Address:	3201 W. 6TH ST.
Address 2:	Not reported
City,State,Zip:	LOS ANGELES, CA
Telephone:	Not reported
Contact:	Not reported
Contact Telephone:	323-776-6233
Contact Email:	Not reported
Transporter 1 EPA ID:	MNS000110924
Transporter Name:	Stericycle Specialty Waste Solutions Inc
Transporter 1 Emergency Number:	Not reported
Transporter 2 EPA ID:	Not reported
Transporter Name 2:	Not reported

WALGREENS #5879 (Continued) **S113149168**

Transporter 2 Emergency Number:	Not reported
TSDF EPA ID:	CAD008364432
TSDF Name:	Rho Chem LLC
TSDF Address 1:	425 Isis Ave.
TSDF Address 2:	Not reported
TSDF City,State,Zip:	Inglewood, CA 90301
TSDF Telephone:	Not reported
TSDFA EPA ID:	Not reported
Waste Code Description:	331 - Not reported
RCRA Code:	Not reported
Meth Code:	H141 - Not reported
Quantity Tons:	0.056
Waste Quantity:	112
Quantity Unit:	P

Year:	2020
EM Manifest ID:	Not reported
Shipment Date:	9/3/2020
Shipment Date:	9/3/2020
Receipt Date:	9/11/2020
Manifest Number:	014937197FLE
Generator EPA ID:	CAL000323473
Name:	WALGREEN
Address:	3201 W. 6TH ST.
Address 2:	Not reported
City,State,Zip:	LOS ANGELES, CA
Telephone:	Not reported
Contact:	Not reported
Contact Telephone:	323-776-6233
Contact Email:	Not reported
Transporter 1 EPA ID:	MNS000110924
Transporter Name:	Stericycle Specialty Waste Solutions Inc
Transporter 1 Emergency Number:	Not reported
Transporter 2 EPA ID:	Not reported
Transporter Name 2:	Not reported
Transporter 2 Emergency Number:	Not reported
TSDF EPA ID:	CAD008364432
TSDF Name:	Rho Chem LLC
TSDF Address 1:	425 Isis Ave.
TSDF Address 2:	Not reported
TSDF City,State,Zip:	Inglewood, CA 90301
TSDF Telephone:	Not reported
TSDFA EPA ID:	Not reported
Waste Code Description:	331 - Not reported
RCRA Code:	D001
Meth Code:	H141 - Not reported
Quantity Tons:	0.006
Waste Quantity:	12
Quantity Unit:	P

Year:	2020
EM Manifest ID:	Not reported
Shipment Date:	9/3/2020
Shipment Date:	9/3/2020
Receipt Date:	9/11/2020
Manifest Number:	014937197FLE
Generator EPA ID:	CAL000323473

WALGREENS #5879 (Continued) **S113149168**

Name:	WALGREEN
Address:	3201 W. 6TH ST.
Address 2:	Not reported
City,State,Zip:	LOS ANGELES, CA
Telephone:	Not reported
Contact:	Not reported
Contact Telephone:	323-776-6233
Contact Email:	Not reported
Transporter 1 EPA ID:	MNS000110924
Transporter Name:	Stericycle Specialty Waste Solutions Inc
Transporter 1 Emergency Number:	Not reported
Transporter 2 EPA ID:	Not reported
Transporter Name 2:	Not reported
Transporter 2 Emergency Number:	Not reported
TSDF EPA ID:	CAD008364432
TSDF Name:	Rho Chem LLC
TSDF Address 1:	425 Isis Ave.
TSDF Address 2:	Not reported
TSDF City,State,Zip:	Inglewood, CA 90301
TSDF Telephone:	Not reported
TSDFA EPA ID:	Not reported
Waste Code Description:	352 - Not reported
RCRA Code:	Not reported
Meth Code:	H141 - Not reported
Quantity Tons:	0.0445
Waste Quantity:	89
Quantity Unit:	P

Year:	2020
EM Manifest ID:	Not reported
Shipment Date:	9/3/2020
Shipment Date:	9/3/2020
Receipt Date:	9/11/2020
Manifest Number:	014937197FLE
Generator EPA ID:	CAL000323473
Name:	WALGREEN
Address:	3201 W. 6TH ST.
Address 2:	Not reported
City,State,Zip:	LOS ANGELES, CA
Telephone:	Not reported
Contact:	Not reported
Contact Telephone:	323-776-6233
Contact Email:	Not reported
Transporter 1 EPA ID:	MNS000110924
Transporter Name:	Stericycle Specialty Waste Solutions Inc
Transporter 1 Emergency Number:	Not reported
Transporter 2 EPA ID:	Not reported
Transporter Name 2:	Not reported
Transporter 2 Emergency Number:	Not reported
TSDF EPA ID:	CAD008364432
TSDF Name:	Rho Chem LLC
TSDF Address 1:	425 Isis Ave.
TSDF Address 2:	Not reported
TSDF City,State,Zip:	Inglewood, CA 90301
TSDF Telephone:	Not reported
TSDFA EPA ID:	Not reported
Waste Code Description:	122 - Not reported

WALGREENS #5879 (Continued) **S113149168**

RCRA Code:	D002
Meth Code:	H141 - Not reported
Quantity Tons:	0.003
Waste Quantity:	6
Quantity Unit:	P
Year:	2020
EM Manifest ID:	Not reported
Shipment Date:	9/3/2020
Shipment Date:	9/3/2020
Receipt Date:	9/11/2020
Manifest Number:	014937197FLE
Generator EPA ID:	CAL000323473
Name:	WALGREEN
Address:	3201 W. 6TH ST.
Address 2:	Not reported
City,State,Zip:	LOS ANGELES, CA
Telephone:	Not reported
Contact:	Not reported
Contact Telephone:	323-776-6233
Contact Email:	Not reported
Transporter 1 EPA ID:	MNS000110924
Transporter Name:	Stericycle Specialty Waste Solutions Inc
Transporter 1 Emergency Number:	Not reported
Transporter 2 EPA ID:	Not reported
Transporter Name 2:	Not reported
Transporter 2 Emergency Number:	Not reported
TSDF EPA ID:	CAD008364432
TSDF Name:	Rho Chem LLC
TSDF Address 1:	425 Isis Ave.
TSDF Address 2:	Not reported
TSDF City,State,Zip:	Inglewood, CA 90301
TSDF Telephone:	Not reported
TSDFA EPA ID:	Not reported
Waste Code Description:	311 - Not reported
RCRA Code:	P001
Meth Code:	H141 - Not reported
Quantity Tons:	0.0005
Waste Quantity:	1
Quantity Unit:	P
Year:	2020
EM Manifest ID:	Not reported
Shipment Date:	9/3/2020
Shipment Date:	9/3/2020
Receipt Date:	9/11/2020
Manifest Number:	014937197FLE
Generator EPA ID:	CAL000323473
Name:	WALGREEN
Address:	3201 W. 6TH ST.
Address 2:	Not reported
City,State,Zip:	LOS ANGELES, CA
Telephone:	Not reported
Contact:	Not reported
Contact Telephone:	323-776-6233
Contact Email:	Not reported
Transporter 1 EPA ID:	MNS000110924

WALGREENS #5879 (Continued) **S113149168**

Transporter Name:	Stericycle Specialty Waste Solutions Inc
Transporter 1 Emergency Number:	Not reported
Transporter 2 EPA ID:	Not reported
Transporter Name 2:	Not reported
Transporter 2 Emergency Number:	Not reported
TSDF EPA ID:	CAD008364432
TSDF Name:	Rho Chem LLC
TSDF Address 1:	425 Isis Ave.
TSDF Address 2:	Not reported
TSDF City,State,Zip:	Inglewood, CA 90301
TSDF Telephone:	Not reported
TSDFA EPA ID:	Not reported
Waste Code Description:	311 - Not reported
RCRA Code:	D005,D022,D024,
Meth Code:	H141 - Not reported
Quantity Tons:	0.0005
Waste Quantity:	1
Quantity Unit:	P

Year:	2020
EM Manifest ID:	Not reported
Shipment Date:	9/3/2020
Shipment Date:	9/3/2020
Receipt Date:	9/11/2020
Manifest Number:	014937197FLE
Generator EPA ID:	CAL000323473
Name:	WALGREEN
Address:	3201 W. 6TH ST.
Address 2:	Not reported
City,State,Zip:	LOS ANGELES, CA
Telephone:	Not reported
Contact:	Not reported
Contact Telephone:	323-776-6233
Contact Email:	Not reported
Transporter 1 EPA ID:	MNS000110924
Transporter Name:	Stericycle Specialty Waste Solutions Inc
Transporter 1 Emergency Number:	Not reported
Transporter 2 EPA ID:	Not reported
Transporter Name 2:	Not reported
Transporter 2 Emergency Number:	Not reported
TSDF EPA ID:	CAD008364432
TSDF Name:	Rho Chem LLC
TSDF Address 1:	425 Isis Ave.
TSDF Address 2:	Not reported
TSDF City,State,Zip:	Inglewood, CA 90301
TSDF Telephone:	Not reported
TSDFA EPA ID:	Not reported
Waste Code Description:	311 - Not reported
RCRA Code:	P075
Meth Code:	H141 - Not reported
Quantity Tons:	0.0005
Waste Quantity:	1
Quantity Unit:	P

Year:	2020
EM Manifest ID:	Not reported
Shipment Date:	9/3/2020

WALGREENS #5879 (Continued) **S113149168**

Shipment Date:	9/3/2020
Receipt Date:	9/11/2020
Manifest Number:	014937197FLE
Generator EPA ID:	CAL000323473
Name:	WALGREEN
Address:	3201 W. 6TH ST.
Address 2:	Not reported
City,State,Zip:	LOS ANGELES, CA
Telephone:	Not reported
Contact:	Not reported
Contact Telephone:	323-776-6233
Contact Email:	Not reported
Transporter 1 EPA ID:	MNS000110924
Transporter Name:	Stericycle Specialty Waste Solutions Inc
Transporter 1 Emergency Number:	Not reported
Transporter 2 EPA ID:	Not reported
Transporter Name 2:	Not reported
Transporter 2 Emergency Number:	Not reported
TSDF EPA ID:	CAD008364432
TSDF Name:	Rho Chem LLC
TSDF Address 1:	425 Isis Ave.
TSDF Address 2:	Not reported
TSDF City,State,Zip:	Inglewood, CA 90301
TSDF Telephone:	Not reported
TSDFA EPA ID:	Not reported
Waste Code Description:	131 - Not reported
RCRA Code:	D001
Meth Code:	H141 - Not reported
Quantity Tons:	0.005
Waste Quantity:	10
Quantity Unit:	P

Additional Information:

Year:	2019
EM Manifest ID:	643137
Shipment Date:	9/19/2019
Shipment Date:	9/19/2019
Receipt Date:	9/27/2019
Manifest Number:	013993802FLE
Generator EPA ID:	CAL000323473
Name:	WALGREENS #5879
Address:	3201 W 6TH ST
Address 2:	Not reported
City,State,Zip:	LOS ANGELES 90020-5001
Telephone:	877-577-2669
Contact:	Not reported
Contact Telephone:	213-251-0179
Contact Email:	Not reported
Transporter 1 EPA ID:	MNS000110924
Transporter Name:	Not reported
Transporter 1 Emergency Number:	Not reported
Transporter 2 EPA ID:	CAR000175422
Transporter Name 2:	Not reported
Transporter 2 Emergency Number:	Not reported
TSDF EPA ID:	AZR000515924
TSDF Name:	YUMA YES WASTE TRANSFER FACILITY
TSDF Address 1:	2730 E 13TH ST

WALGREENS #5879 (Continued) **S113149168**

TSDF Address 2: Not reported
TSDF City,State,Zip: YUMA 85365-1901
TSDF Telephone: Not reported
TSDFA EPA ID: Not reported
Waste Code Description: - Not reported
RCRA Code: Not reported
Meth Code: - Not reported
Quantity Tons: Not reported
Waste Quantity: Not reported
Quantity Unit: Not reported

State:
Year: 2019
EM Manifest ID: 643137
Generator EPA ID: CAL000323473
Shipment Date: 2019-09-19
Manifest Number: 013993802FLE
Line Number: 1
Method Code: H141
Quantity Tons: 0.06650
Quantity Waste: 133.000000
Quantity Unit: P
Number of Containers: 1
Type of Container: Fiberboard or plastic drums, barrels, kegs
Quantity Type: Pounds
State Code: 331

Year: 2019
EM Manifest ID: 643137
Generator EPA ID: CAL000323473
Shipment Date: 2019-09-19
Manifest Number: 013993802FLE
Line Number: 2
Method Code: H141
Quantity Tons: 0.13300
Quantity Waste: 266.000000
Quantity Unit: P
Number of Containers: 3
Type of Container: Fiberboard or plastic drums, barrels, kegs
Quantity Type: Pounds
State Code: 352

Year: 2019
EM Manifest ID: 02237638-7d1d-4c9e-add7-d101c5213ae1
Shipment Date: 8/5/2019
Shipment Date: 8/5/2019
Receipt Date: 8/14/2019
Manifest Number: 013670238FLE
Generator EPA ID: CAL000323473
Name: WALGREEN #5879
Address: 3201 W. 6TH ST.
Address 2: Not reported
City,State,Zip: LOS ANGELES 90020-5001
Telephone: 877-577-2669
Contact: Not reported
Contact Telephone: 213-251-0179
Contact Email: Not reported

WALGREENS #5879 (Continued) **S113149168**

Transporter 1 EPA ID:	MNS000110924
Transporter Name:	Not reported
Transporter 1 Emergency Number:	Not reported
Transporter 2 EPA ID:	CAR000175422
Transporter Name 2:	Not reported
Transporter 2 Emergency Number:	Not reported
TSDF EPA ID:	AZR000515924
TSDF Name:	YUMA YES WASTE TRANSFER FACILITY
TSDF Address 1:	2730 E 13TH ST
TSDF Address 2:	Not reported
TSDF City,State,Zip:	YUMA 85365-1901
TSDF Telephone:	Not reported
TSDFA EPA ID:	Not reported
Waste Code Description:	- Not reported
RCRA Code:	Not reported
Meth Code:	- Not reported
Quantity Tons:	Not reported
Waste Quantity:	Not reported
Quantity Unit:	Not reported

State:

Year:	2019
EM Manifest ID:	02237638-7d1d-4c9e-add7-d101c5213ae1
Generator EPA ID:	CAL000323473
Shipment Date:	2019-08-05
Manifest Number:	013670238FLE
Line Number:	1
Method Code:	H141
Quantity Tons:	0.04750
Quantity Waste:	95.000000
Quantity Unit:	P
Number of Containers:	1
Type of Container:	Fiberboard or plastic drums, barrels, kegs
Quantity Type:	Pounds
State Code:	352

Year:	2019
EM Manifest ID:	02237638-7d1d-4c9e-add7-d101c5213ae1
Generator EPA ID:	CAL000323473
Shipment Date:	2019-08-05
Manifest Number:	013670238FLE
Line Number:	2
Method Code:	H141
Quantity Tons:	0.07750
Quantity Waste:	155.000000
Quantity Unit:	P
Number of Containers:	1
Type of Container:	Fiberboard or plastic drums, barrels, kegs
Quantity Type:	Pounds
State Code:	331

Year:	2019
EM Manifest ID:	576115
Shipment Date:	8/26/2019
Shipment Date:	8/26/2019
Receipt Date:	9/4/2019
Manifest Number:	013670192FLE

WALGREENS #5879 (Continued) **S113149168**

Generator EPA ID:	CAL000323473
Name:	WALGREEN #5879
Address:	3201 W. 6TH ST.
Address 2:	Not reported
City,State,Zip:	LOS ANGELES 90020-5001
Telephone:	877-577-2669
Contact:	Not reported
Contact Telephone:	213-251-0179
Contact Email:	Not reported
Transporter 1 EPA ID:	MNS000110924
Transporter Name:	Not reported
Transporter 1 Emergency Number:	Not reported
Transporter 2 EPA ID:	CAR000175422
Transporter Name 2:	Not reported
Transporter 2 Emergency Number:	Not reported
TSDF EPA ID:	AZR000515924
TSDF Name:	YUMA YES WASTE TRANSFER FACILITY
TSDF Address 1:	2730 E 13TH ST
TSDF Address 2:	Not reported
TSDF City,State,Zip:	YUMA 85365-1901
TSDF Telephone:	Not reported
TSDFA EPA ID:	Not reported
Waste Code Description:	- Not reported
RCRA Code:	Not reported
Meth Code:	- Not reported
Quantity Tons:	Not reported
Waste Quantity:	Not reported
Quantity Unit:	Not reported

State:

Year:	2019
EM Manifest ID:	576115
Generator EPA ID:	CAL000323473
Shipment Date:	2019-08-26
Manifest Number:	013670192FLE
Line Number:	1
Method Code:	H141
Quantity Tons:	0.03850
Quantity Waste:	77.000000
Quantity Unit:	P
Number of Containers:	1
Type of Container:	Fiberboard or plastic drums, barrels, kegs
Quantity Type:	Pounds
State Code:	352

Year:	2019
EM Manifest ID:	576115
Generator EPA ID:	CAL000323473
Shipment Date:	2019-08-26
Manifest Number:	013670192FLE
Line Number:	2
Method Code:	H141
Quantity Tons:	0.05350
Quantity Waste:	107.000000
Quantity Unit:	P
Number of Containers:	1
Type of Container:	Fiberboard or plastic drums, barrels, kegs
Quantity Type:	Pounds

WALGREENS #5879 (Continued) **S113149168**

State Code: 331

Year: 2019
EM Manifest ID: 576115
Generator EPA ID: CAL000323473
Shipment Date: 2019-08-26
Manifest Number: 013670192FLE
Line Number: 3
Method Code: H141
Quantity Tons: 0.00800
Quantity Waste: 16.000000
Quantity Unit: P
Number of Containers: 1
Type of Container: Fiber or plastic boxes, cartons, cases
Quantity Type: Pounds
State Code: 352

Year: 2019
EM Manifest ID: 7407c8a9-f6bc-4a21-a11f-31d5c6d77993
Shipment Date: 8/22/2018
Shipment Date: 8/22/2018
Receipt Date: 9/7/2018
Manifest Number: 011441024FLE
Generator EPA ID: CAL000323473
Name: WALGREENS #5879
Address: 3201 W 6TH ST
Address 2: Not reported
City,State,Zip: LOS ANGELES 90020
Telephone: 877-577-2669
Contact: Not reported
Contact Telephone: 760-602-8700
Contact Email: Not reported
Transporter 1 EPA ID: MNS000110924
Transporter Name: Not reported
Transporter 1 Emergency Number: Not reported
Transporter 2 EPA ID: CAR000175422
Transporter Name 2: Not reported
Transporter 2 Emergency Number: Not reported
TSDF EPA ID: AZR000515924
TSDF Name: YUMA YES WASTE TRANSFER FACILITY
TSDF Address 1: 2730 E 13TH ST
TSDF Address 2: Not reported
TSDF City,State,Zip: YUMA 85365-1901
TSDF Telephone: Not reported
TSDFA EPA ID: Not reported
Waste Code Description: - Not reported
RCRA Code: Not reported
Meth Code: - Not reported
Quantity Tons: Not reported
Waste Quantity: Not reported
Quantity Unit: Not reported

State:
Year: 2019
EM Manifest ID: 7407c8a9-f6bc-4a21-a11f-31d5c6d77993
Generator EPA ID: CAL000323473
Shipment Date: 2018-08-22

WALGREENS #5879 (Continued) **S113149168**

Manifest Number:	011441024FLE
Line Number:	1
Method Code:	H141
Quantity Tons:	0.00750
Quantity Waste:	15.000000
Quantity Unit:	P
Number of Containers:	1
Type of Container:	Burlap, cloth, paper, or plastic bags
Quantity Type:	Pounds
State Code:	352

Year:	2019
EM Manifest ID:	7407c8a9-f6bc-4a21-a11f-31d5c6d77993
Generator EPA ID:	CAL000323473
Shipment Date:	2018-08-22
Manifest Number:	011441024FLE
Line Number:	2
Method Code:	H141
Quantity Tons:	0.01250
Quantity Waste:	25.000000
Quantity Unit:	P
Number of Containers:	1
Type of Container:	Burlap, cloth, paper, or plastic bags
Quantity Type:	Pounds
State Code:	331

Year:	2019
EM Manifest ID:	573257
Shipment Date:	7/26/2018
Shipment Date:	7/26/2018
Receipt Date:	8/6/2018
Manifest Number:	010865195FLE
Generator EPA ID:	CAL000323473
Name:	WALGREENS #5879
Address:	3201 W 6TH ST
Address 2:	Not reported
City,State,Zip:	LOS ANGELES 90020
Telephone:	877-577-2669
Contact:	Not reported
Contact Telephone:	760-602-8700
Contact Email:	Not reported
Transporter 1 EPA ID:	MNS000110924
Transporter Name:	Not reported
Transporter 1 Emergency Number:	Not reported
Transporter 2 EPA ID:	CAR000175422
Transporter Name 2:	Not reported
Transporter 2 Emergency Number:	Not reported
TSDF EPA ID:	AZR000515924
TSDF Name:	YUMA YES WASTE TRANSFER FACILITY
TSDF Address 1:	2730 E 13TH ST
TSDF Address 2:	Not reported
TSDF City,State,Zip:	YUMA 85365-1901
TSDF Telephone:	Not reported
TSDFA EPA ID:	Not reported
Waste Code Description:	- Not reported
RCRA Code:	Not reported

WALGREENS #5879 (Continued) **S113149168**

Meth Code:	- Not reported
Quantity Tons:	Not reported
Waste Quantity:	Not reported
Quantity Unit:	Not reported

State:

Year:	2019
EM Manifest ID:	573257
Generator EPA ID:	CAL000323473
Shipment Date:	2018-07-26
Manifest Number:	010865195FLE
Line Number:	1
Method Code:	H141
Quantity Tons:	0.03800
Quantity Waste:	76.000000
Quantity Unit:	P
Number of Containers:	2
Type of Container:	Burlap, cloth, paper, or plastic bags
Quantity Type:	Pounds
State Code:	331

Year:	2019
EM Manifest ID:	573257
Generator EPA ID:	CAL000323473
Shipment Date:	2018-07-26
Manifest Number:	010865195FLE
Line Number:	2
Method Code:	H141
Quantity Tons:	0.02550
Quantity Waste:	51.000000
Quantity Unit:	P
Number of Containers:	1
Type of Container:	Fiberboard or plastic drums, barrels, kegs
Quantity Type:	Pounds
State Code:	352

Year:	2019
EM Manifest ID:	497296
Shipment Date:	7/15/2019
Shipment Date:	7/15/2019
Receipt Date:	7/26/2019
Manifest Number:	013442523FLE
Generator EPA ID:	CAL000323473
Name:	WALGREEN #5879
Address:	3201 W 6TH ST
Address 2:	Not reported
City,State,Zip:	LOS ANGELES 90020-5001
Telephone:	877-577-2669
Contact:	Not reported
Contact Telephone:	213-251-0179
Contact Email:	Not reported
Transporter 1 EPA ID:	MNS000110924
Transporter Name:	Not reported
Transporter 1 Emergency Number:	Not reported
Transporter 2 EPA ID:	CAR000175422
Transporter Name 2:	Not reported
Transporter 2 Emergency Number:	Not reported

WALGREENS #5879 (Continued) **S113149168**

TSDF EPA ID: AZR000515924
TSDF Name: YUMA YES WASTE TRANSFER FACILITY
TSDF Address 1: 2730 E 13TH ST
TSDF Address 2: Not reported
TSDF City,State,Zip: YUMA 85365-1901
TSDF Telephone: Not reported
TSDFA EPA ID: Not reported
Waste Code Description: - Not reported
RCRA Code: Not reported
Meth Code: - Not reported
Quantity Tons: Not reported
Waste Quantity: Not reported
Quantity Unit: Not reported

State:
Year: 2019
EM Manifest ID: 497296
Generator EPA ID: CAL000323473
Shipment Date: 2019-07-15
Manifest Number: 013442523FLE
Line Number: 1
Method Code: H141
Quantity Tons: 0.07100
Quantity Waste: 142.000000
Quantity Unit: P
Number of Containers: 2
Type of Container: Fiberboard or plastic drums, barrels, kegs
Quantity Type: Pounds
State Code: 352

Year: 2019
EM Manifest ID: 497296
Generator EPA ID: CAL000323473
Shipment Date: 2019-07-15
Manifest Number: 013442523FLE
Line Number: 2
Method Code: H141
Quantity Tons: 0.06400
Quantity Waste: 128.000000
Quantity Unit: P
Number of Containers: 1
Type of Container: Fiberboard or plastic drums, barrels, kegs
Quantity Type: Pounds
State Code: 331

Year: 2019
EM Manifest ID: 472253
Shipment Date: 7/15/2019
Shipment Date: 7/15/2019
Receipt Date: 7/25/2019
Manifest Number: 013442522FLE
Generator EPA ID: CAL000323473
Name: WALGREEN
Address: 3201 W. 6TH ST.
Address 2: Not reported
City,State,Zip: LOS ANGELES 90020-5001
Telephone: 877-577-2669

WALGREENS #5879 (Continued) **S113149168**

Contact:	Not reported
Contact Telephone:	323-776-6233
Contact Email:	Not reported
Transporter 1 EPA ID:	MNS000110924
Transporter Name:	Not reported
Transporter 1 Emergency Number:	Not reported
Transporter 2 EPA ID:	MNS000110924
Transporter Name 2:	Not reported
Transporter 2 Emergency Number:	Not reported
TSDF EPA ID:	CAD008364432
TSDF Name:	Rho Chem LLC
TSDF Address 1:	425 Isis Ave.
TSDF Address 2:	Not reported
TSDF City,State,Zip:	Inglewood 90301
TSDF Telephone:	Not reported
TSDFA EPA ID:	Not reported
Waste Code Description:	- Not reported
RCRA Code:	Not reported
Meth Code:	- Not reported
Quantity Tons:	Not reported
Waste Quantity:	Not reported
Quantity Unit:	Not reported

Federal:

Year:	2019
EM Manifest ID:	472253
Generator EPA ID:	CAL000323473
Shipment Date:	2019-07-15
Manifest Number:	013442522FLE
Line Number:	1
Method Code:	H141
Quantity Tons:	0.00050
Quantity Waste:	1.000000
Quantity Unit:	P
Number of Containers:	1
Type of Container:	Fiber or plastic boxes, cartons, cases
Quantity Type:	Pounds
Federal Code:	D005

Year:	2019
EM Manifest ID:	472253
Generator EPA ID:	CAL000323473
Shipment Date:	2019-07-15
Manifest Number:	013442522FLE
Line Number:	1
Method Code:	H141
Quantity Tons:	0.00050
Quantity Waste:	1.000000
Quantity Unit:	P
Number of Containers:	1
Type of Container:	Fiber or plastic boxes, cartons, cases
Quantity Type:	Pounds
Federal Code:	D022

Year:	2019
EM Manifest ID:	472253
Generator EPA ID:	CAL000323473
Shipment Date:	2019-07-15

WALGREENS #5879 (Continued) **S113149168**

Manifest Number:	013442522FLE
Line Number:	1
Method Code:	H141
Quantity Tons:	0.00050
Quantity Waste:	1.000000
Quantity Unit:	P
Number of Containers:	1
Type of Container:	Fiber or plastic boxes, cartons, cases
Quantity Type:	Pounds
Federal Code:	D024

Year:	2019
EM Manifest ID:	472253
Generator EPA ID:	CAL000323473
Shipment Date:	2019-07-15
Manifest Number:	013442522FLE
Line Number:	1
Method Code:	H141
Quantity Tons:	0.00050
Quantity Waste:	1.000000
Quantity Unit:	P
Number of Containers:	1
Type of Container:	Fiber or plastic boxes, cartons, cases
Quantity Type:	Pounds
Federal Code:	U058

Year:	2019
EM Manifest ID:	472253
Generator EPA ID:	CAL000323473
Shipment Date:	2019-07-15
Manifest Number:	013442522FLE
Line Number:	1
Method Code:	H141
Quantity Tons:	0.00050
Quantity Waste:	1.000000
Quantity Unit:	P
Number of Containers:	1
Type of Container:	Fiber or plastic boxes, cartons, cases
Quantity Type:	Pounds
Federal Code:	U129

Year:	2019
EM Manifest ID:	472253
Generator EPA ID:	CAL000323473
Shipment Date:	2019-07-15
Manifest Number:	013442522FLE
Line Number:	2
Method Code:	H141
Quantity Tons:	0.00050
Quantity Waste:	1.000000
Quantity Unit:	P
Number of Containers:	1
Type of Container:	Fiber or plastic boxes, cartons, cases
Quantity Type:	Pounds
Federal Code:	P001

Year: 2019

WALGREENS #5879 (Continued) **S113149168**

EM Manifest ID:	472253
Generator EPA ID:	CAL000323473
Shipment Date:	2019-07-15
Manifest Number:	013442522FLE
Line Number:	3
Method Code:	H141
Quantity Tons:	0.00100
Quantity Waste:	2.000000
Quantity Unit:	P
Number of Containers:	1
Type of Container:	Fiber or plastic boxes, cartons, cases
Quantity Type:	Pounds
Federal Code:	D007

Year:	2019
EM Manifest ID:	472253
Generator EPA ID:	CAL000323473
Shipment Date:	2019-07-15
Manifest Number:	013442522FLE
Line Number:	3
Method Code:	H141
Quantity Tons:	0.00100
Quantity Waste:	2.000000
Quantity Unit:	P
Number of Containers:	1
Type of Container:	Fiber or plastic boxes, cartons, cases
Quantity Type:	Pounds
Federal Code:	D010

Year:	2019
EM Manifest ID:	472253
Generator EPA ID:	CAL000323473
Shipment Date:	2019-07-15
Manifest Number:	013442522FLE
Line Number:	4
Method Code:	H141
Quantity Tons:	0.00050
Quantity Waste:	1.000000
Quantity Unit:	P
Number of Containers:	1
Type of Container:	Fiber or plastic boxes, cartons, cases
Quantity Type:	Pounds
Federal Code:	P001

Year:	2019
EM Manifest ID:	472253
Generator EPA ID:	CAL000323473
Shipment Date:	2019-07-15
Manifest Number:	013442522FLE
Line Number:	5
Method Code:	H141
Quantity Tons:	0.00100
Quantity Waste:	2.000000
Quantity Unit:	P
Number of Containers:	1
Type of Container:	Fiber or plastic boxes, cartons, cases
Quantity Type:	Pounds

WALGREENS #5879 (Continued) **S113149168**

Federal Code:	D002
Year:	2019
EM Manifest ID:	472253
Generator EPA ID:	CAL000323473
Shipment Date:	2019-07-15
Manifest Number:	013442522FLE
Line Number:	6
Method Code:	H141
Quantity Tons:	0.00250
Quantity Waste:	5.000000
Quantity Unit:	P
Number of Containers:	1
Type of Container:	Fiber or plastic boxes, cartons, cases
Quantity Type:	Pounds
Federal Code:	D007
Year:	2019
EM Manifest ID:	472253
Generator EPA ID:	CAL000323473
Shipment Date:	2019-07-15
Manifest Number:	013442522FLE
Line Number:	6
Method Code:	H141
Quantity Tons:	0.00250
Quantity Waste:	5.000000
Quantity Unit:	P
Number of Containers:	1
Type of Container:	Fiber or plastic boxes, cartons, cases
Quantity Type:	Pounds
Federal Code:	D010
Year:	2019
EM Manifest ID:	472253
Generator EPA ID:	CAL000323473
Shipment Date:	2019-07-15
Manifest Number:	013442522FLE
Line Number:	7
Method Code:	H141
Quantity Tons:	0.00100
Quantity Waste:	2.000000
Quantity Unit:	P
Number of Containers:	1
Type of Container:	Fiber or plastic boxes, cartons, cases
Quantity Type:	Pounds
Federal Code:	D002
Year:	2019
EM Manifest ID:	472253
Generator EPA ID:	CAL000323473
Shipment Date:	2019-07-15
Manifest Number:	013442522FLE
Line Number:	8
Method Code:	H141
Quantity Tons:	0.00050
Quantity Waste:	1.000000
Quantity Unit:	P

WALGREENS #5879 (Continued) **S113149168**

Number of Containers:	1
Type of Container:	Fiber or plastic boxes, cartons, cases
Quantity Type:	Pounds
Federal Code:	P075
Year:	2019
EM Manifest ID:	472253
Generator EPA ID:	CAL000323473
Shipment Date:	2019-07-15
Manifest Number:	013442522FLE
Line Number:	9
Method Code:	H141
Quantity Tons:	0.00100
Quantity Waste:	2.000000
Quantity Unit:	P
Number of Containers:	1
Type of Container:	Fiber or plastic boxes, cartons, cases
Quantity Type:	Pounds
Federal Code:	D007
Year:	2019
EM Manifest ID:	472253
Generator EPA ID:	CAL000323473
Shipment Date:	2019-07-15
Manifest Number:	013442522FLE
Line Number:	9
Method Code:	H141
Quantity Tons:	0.00100
Quantity Waste:	2.000000
Quantity Unit:	P
Number of Containers:	1
Type of Container:	Fiber or plastic boxes, cartons, cases
Quantity Type:	Pounds
Federal Code:	D010
Year:	2019
EM Manifest ID:	472253
Generator EPA ID:	CAL000323473
Shipment Date:	2019-07-15
Manifest Number:	013442522FLE
Line Number:	10
Method Code:	H141
Quantity Tons:	0.00900
Quantity Waste:	18.000000
Quantity Unit:	P
Number of Containers:	1
Type of Container:	Fiber or plastic boxes, cartons, cases
Quantity Type:	Pounds
Federal Code:	D001
Year:	2019
EM Manifest ID:	472253
Generator EPA ID:	CAL000323473
Shipment Date:	2019-07-15
Manifest Number:	013442522FLE
Line Number:	11
Method Code:	H141

WALGREENS #5879 (Continued) **S113149168**

Quantity Tons: 0.00850
Quantity Waste: 17.000000
Quantity Unit: P
Number of Containers: 1
Type of Container: Fiber or plastic boxes, cartons, cases
Quantity Type: Pounds
Federal Code: D001

Year: 2019
EM Manifest ID: 472253
Generator EPA ID: CAL000323473
Shipment Date: 2019-07-15
Manifest Number: 013442522FLE
Line Number: 12
Method Code: H141
Quantity Tons: 0.00850
Quantity Waste: 17.000000
Quantity Unit: P
Number of Containers: 1
Type of Container: Fiber or plastic boxes, cartons, cases
Quantity Type: Pounds
Federal Code: D001

State:
Year: 2019
EM Manifest ID: 472253
Generator EPA ID: CAL000323473
Shipment Date: 2019-07-15
Manifest Number: 013442522FLE
Line Number: 1
Method Code: H141
Quantity Tons: 0.00050
Quantity Waste: 1.000000
Quantity Unit: P
Number of Containers: 1
Type of Container: Fiber or plastic boxes, cartons, cases
Quantity Type: Pounds
State Code: 311

Year: 2019
EM Manifest ID: 472253
Generator EPA ID: CAL000323473
Shipment Date: 2019-07-15
Manifest Number: 013442522FLE
Line Number: 2
Method Code: H141
Quantity Tons: 0.00050
Quantity Waste: 1.000000
Quantity Unit: P
Number of Containers: 1
Type of Container: Fiber or plastic boxes, cartons, cases
Quantity Type: Pounds
State Code: 311

Year: 2019
EM Manifest ID: 472253
Generator EPA ID: CAL000323473

WALGREENS #5879 (Continued) **S113149168**

Shipment Date:	2019-07-15
Manifest Number:	013442522FLE
Line Number:	3
Method Code:	H141
Quantity Tons:	0.00100
Quantity Waste:	2.000000
Quantity Unit:	P
Number of Containers:	1
Type of Container:	Fiber or plastic boxes, cartons, cases
Quantity Type:	Pounds
State Code:	311

Year:	2019
EM Manifest ID:	472253
Generator EPA ID:	CAL000323473
Shipment Date:	2019-07-15
Manifest Number:	013442522FLE
Line Number:	4
Method Code:	H141
Quantity Tons:	0.00050
Quantity Waste:	1.000000
Quantity Unit:	P
Number of Containers:	1
Type of Container:	Fiber or plastic boxes, cartons, cases
Quantity Type:	Pounds
State Code:	311

Year:	2019
EM Manifest ID:	472253
Generator EPA ID:	CAL000323473
Shipment Date:	2019-07-15
Manifest Number:	013442522FLE
Line Number:	5
Method Code:	H141
Quantity Tons:	0.00100
Quantity Waste:	2.000000
Quantity Unit:	P
Number of Containers:	1
Type of Container:	Fiber or plastic boxes, cartons, cases
Quantity Type:	Pounds
State Code:	122

Year:	2019
EM Manifest ID:	472253
Generator EPA ID:	CAL000323473
Shipment Date:	2019-07-15
Manifest Number:	013442522FLE
Line Number:	6
Method Code:	H141
Quantity Tons:	0.00250
Quantity Waste:	5.000000
Quantity Unit:	P
Number of Containers:	1
Type of Container:	Fiber or plastic boxes, cartons, cases
Quantity Type:	Pounds
State Code:	311

WALGREENS #5879 (Continued) **S113149168**

Year:	2019
EM Manifest ID:	472253
Generator EPA ID:	CAL000323473
Shipment Date:	2019-07-15
Manifest Number:	013442522FLE
Line Number:	7
Method Code:	H141
Quantity Tons:	0.00100
Quantity Waste:	2.000000
Quantity Unit:	P
Number of Containers:	1
Type of Container:	Fiber or plastic boxes, cartons, cases
Quantity Type:	Pounds
State Code:	141

Year:	2019
EM Manifest ID:	472253
Generator EPA ID:	CAL000323473
Shipment Date:	2019-07-15
Manifest Number:	013442522FLE
Line Number:	8
Method Code:	H141
Quantity Tons:	0.00050
Quantity Waste:	1.000000
Quantity Unit:	P
Number of Containers:	1
Type of Container:	Fiber or plastic boxes, cartons, cases
Quantity Type:	Pounds
State Code:	311

Year:	2019
EM Manifest ID:	472253
Generator EPA ID:	CAL000323473
Shipment Date:	2019-07-15
Manifest Number:	013442522FLE
Line Number:	9
Method Code:	H141
Quantity Tons:	0.00100
Quantity Waste:	2.000000
Quantity Unit:	P
Number of Containers:	1
Type of Container:	Fiber or plastic boxes, cartons, cases
Quantity Type:	Pounds
State Code:	311

Year:	2019
EM Manifest ID:	472253
Generator EPA ID:	CAL000323473
Shipment Date:	2019-07-15
Manifest Number:	013442522FLE
Line Number:	10
Method Code:	H141
Quantity Tons:	0.00900
Quantity Waste:	18.000000
Quantity Unit:	P
Number of Containers:	1
Type of Container:	Fiber or plastic boxes, cartons, cases

WALGREENS #5879 (Continued) **S113149168**

Quantity Type:	Pounds
State Code:	331
Year:	2019
EM Manifest ID:	472253
Generator EPA ID:	CAL000323473
Shipment Date:	2019-07-15
Manifest Number:	013442522FLE
Line Number:	11
Method Code:	H141
Quantity Tons:	0.00850
Quantity Waste:	17.000000
Quantity Unit:	P
Number of Containers:	1
Type of Container:	Fiber or plastic boxes, cartons, cases
Quantity Type:	Pounds
State Code:	331
Year:	2019
EM Manifest ID:	472253
Generator EPA ID:	CAL000323473
Shipment Date:	2019-07-15
Manifest Number:	013442522FLE
Line Number:	12
Method Code:	H141
Quantity Tons:	0.00850
Quantity Waste:	17.000000
Quantity Unit:	P
Number of Containers:	1
Type of Container:	Fiber or plastic boxes, cartons, cases
Quantity Type:	Pounds
State Code:	131
Year:	2019
EM Manifest ID:	417549
Shipment Date:	6/21/2018
Shipment Date:	6/21/2018
Receipt Date:	7/3/2018
Manifest Number:	011311468FLE
Generator EPA ID:	CAL000323473
Name:	WALGREENS #5879
Address:	3201 W 6TH ST
Address 2:	Not reported
City,State,Zip:	LOS ANGELES 90020
Telephone:	877-577-2669
Contact:	Not reported
Contact Telephone:	760-602-8700
Contact Email:	Not reported
Transporter 1 EPA ID:	MNS000110924
Transporter Name:	Not reported
Transporter 1 Emergency Number:	Not reported
Transporter 2 EPA ID:	CAR000175422
Transporter Name 2:	Not reported
Transporter 2 Emergency Number:	Not reported
TSDF EPA ID:	AZR000515924
TSDF Name:	YUMA YES WASTE TRANSFER FACILITY

WALGREENS #5879 (Continued) **S113149168**

TSDF Address 1: 2730 E 13TH ST
TSDF Address 2: Not reported
TSDF City,State,Zip: YUMA 85365-1901
TSDF Telephone: Not reported
TSDFA EPA ID: Not reported
Waste Code Description: - Not reported
RCRA Code: Not reported
Meth Code: - Not reported
Quantity Tons: Not reported
Waste Quantity: Not reported
Quantity Unit: Not reported

State:
Year: 2019
EM Manifest ID: 417549
Generator EPA ID: CAL000323473
Shipment Date: 2018-06-21
Manifest Number: 011311468FLE
Line Number: 1
Method Code: H141
Quantity Tons: 0.02650
Quantity Waste: 53.000000
Quantity Unit: P
Number of Containers: 1
Type of Container: Fiberboard or plastic drums, barrels, kegs
Quantity Type: Pounds
State Code: 352

Year: 2019
EM Manifest ID: 417549
Generator EPA ID: CAL000323473
Shipment Date: 2018-06-21
Manifest Number: 011311468FLE
Line Number: 2
Method Code: H141
Quantity Tons: 0.03650
Quantity Waste: 73.000000
Quantity Unit: P
Number of Containers: 1
Type of Container: Fiberboard or plastic drums, barrels, kegs
Quantity Type: Pounds
State Code: 331

Year: 2019
EM Manifest ID: 474356
Shipment Date: 6/19/2019
Shipment Date: 6/19/2019
Receipt Date: 7/2/2019
Manifest Number: 013441319FLE
Generator EPA ID: CAL000323473
Name: WALGREEN
Address: 3201 W. 6TH ST.
Address 2: Not reported
City,State,Zip: LOS ANGELES 90020-5001
Telephone: 877-577-2669
Contact: Not reported
Contact Telephone: 775-575-2760

WALGREENS #5879 (Continued) **S113149168**

Contact Email:	Not reported
Transporter 1 EPA ID:	MNS000110924
Transporter Name:	Not reported
Transporter 1 Emergency Number:	Not reported
Transporter 2 EPA ID:	MNS000110924
Transporter Name 2:	Not reported
Transporter 2 Emergency Number:	Not reported
TSDF EPA ID:	NVD980895338
TSDF Name:	21st Century Environmental Management of Nevada, LLC
TSDF Address 1:	2095 Newlands Drive East
TSDF Address 2:	Not reported
TSDF City,State,Zip:	Fernley 89408
TSDF Telephone:	Not reported
TSDFA EPA ID:	Not reported
Waste Code Description:	- Not reported
RCRA Code:	Not reported
Meth Code:	- Not reported
Quantity Tons:	Not reported
Waste Quantity:	Not reported
Quantity Unit:	Not reported

Federal:

Year:	2019
EM Manifest ID:	474356
Generator EPA ID:	CAL000323473
Shipment Date:	2019-06-19
Manifest Number:	013441319FLE
Line Number:	1
Method Code:	H141
Quantity Tons:	0.00750
Quantity Waste:	15.000000
Quantity Unit:	P
Number of Containers:	1
Type of Container:	Fiber or plastic boxes, cartons, cases
Quantity Type:	Pounds
Federal Code:	D001

State:

Year:	2019
EM Manifest ID:	474356
Generator EPA ID:	CAL000323473
Shipment Date:	2019-06-19
Manifest Number:	013441319FLE
Line Number:	1
Method Code:	H141
Quantity Tons:	0.00750
Quantity Waste:	15.000000
Quantity Unit:	P
Number of Containers:	1
Type of Container:	Fiber or plastic boxes, cartons, cases
Quantity Type:	Pounds
State Code:	331

Year:	2019
EM Manifest ID:	469817
Shipment Date:	6/19/2019

WALGREENS #5879 (Continued) **S113149168**

Shipment Date:	6/19/2019
Receipt Date:	7/9/2019
Manifest Number:	013441317FLE
Generator EPA ID:	CAL000323473
Name:	WALGREEN
Address:	3201 W. 6TH ST.
Address 2:	Not reported
City,State,Zip:	LOS ANGELES 90020-5001
Telephone:	877-577-2669
Contact:	Not reported
Contact Telephone:	317-275-7568
Contact Email:	Not reported
Transporter 1 EPA ID:	MNS000110924
Transporter Name:	Not reported
Transporter 1 Emergency Number:	Not reported
Transporter 2 EPA ID:	MOD095038998
Transporter Name 2:	Not reported
Transporter 2 Emergency Number:	Not reported
TSDF EPA ID:	INR000110197
TSDF Name:	Stericycle Incorporated
TSDF Address 1:	2670 Executive Drive Suite A
TSDF Address 2:	Not reported
TSDF City,State,Zip:	Indianapolis 46241
TSDF Telephone:	Not reported
TSDFA EPA ID:	Not reported
Waste Code Description:	- Not reported
RCRA Code:	Not reported
Meth Code:	- Not reported
Quantity Tons:	Not reported
Waste Quantity:	Not reported
Quantity Unit:	Not reported

Federal:

Year:	2019
EM Manifest ID:	469817
Generator EPA ID:	CAL000323473
Shipment Date:	2019-06-19
Manifest Number:	013441317FLE
Line Number:	1
Method Code:	H141
Quantity Tons:	0.00050
Quantity Waste:	1.000000
Quantity Unit:	P
Number of Containers:	1
Type of Container:	Fiber or plastic boxes, cartons, cases
Quantity Type:	Pounds
Federal Code:	D001

Year:	2019
EM Manifest ID:	469817
Generator EPA ID:	CAL000323473
Shipment Date:	2019-06-19
Manifest Number:	013441317FLE
Line Number:	2
Method Code:	H141
Quantity Tons:	0.00050
Quantity Waste:	1.000000
Quantity Unit:	P

WALGREENS #5879 (Continued) **S113149168**

Number of Containers: 1
Type of Container: Fiber or plastic boxes, cartons, cases
Quantity Type: Pounds
Federal Code: U034

Year: 2019
EM Manifest ID: 469817
Generator EPA ID: CAL000323473
Shipment Date: 2019-06-19
Manifest Number: 013441317FLE
Line Number: 3
Method Code: H141
Quantity Tons: 0.00050
Quantity Waste: 1.000000
Quantity Unit: P
Number of Containers: 1
Type of Container: Fiber or plastic boxes, cartons, cases
Quantity Type: Pounds
Federal Code: U034

Year: 2019
EM Manifest ID: 469817
Generator EPA ID: CAL000323473
Shipment Date: 2019-06-19
Manifest Number: 013441317FLE
Line Number: 4
Method Code: H141
Quantity Tons: 0.00050
Quantity Waste: 1.000000
Quantity Unit: P
Number of Containers: 1
Type of Container: Fiber or plastic boxes, cartons, cases
Quantity Type: Pounds
Federal Code: U034

State:
Year: 2019
EM Manifest ID: 469817
Generator EPA ID: CAL000323473
Shipment Date: 2019-06-19
Manifest Number: 013441317FLE
Line Number: 1
Method Code: H141
Quantity Tons: 0.00050
Quantity Waste: 1.000000
Quantity Unit: P
Number of Containers: 1
Type of Container: Fiber or plastic boxes, cartons, cases
Quantity Type: Pounds
State Code: 311

Year: 2019
EM Manifest ID: 469817
Generator EPA ID: CAL000323473
Shipment Date: 2019-06-19
Manifest Number: 013441317FLE
Line Number: 2

WALGREENS #5879 (Continued) **S113149168**

Method Code:	H141
Quantity Tons:	0.00050
Quantity Waste:	1.000000
Quantity Unit:	P
Number of Containers:	1
Type of Container:	Fiber or plastic boxes, cartons, cases
Quantity Type:	Pounds
State Code:	311

Year:	2019
EM Manifest ID:	469817
Generator EPA ID:	CAL000323473
Shipment Date:	2019-06-19
Manifest Number:	013441317FLE
Line Number:	3
Method Code:	H141
Quantity Tons:	0.00050
Quantity Waste:	1.000000
Quantity Unit:	P
Number of Containers:	1
Type of Container:	Fiber or plastic boxes, cartons, cases
Quantity Type:	Pounds
State Code:	311

Year:	2019
EM Manifest ID:	469817
Generator EPA ID:	CAL000323473
Shipment Date:	2019-06-19
Manifest Number:	013441317FLE
Line Number:	4
Method Code:	H141
Quantity Tons:	0.00050
Quantity Waste:	1.000000
Quantity Unit:	P
Number of Containers:	1
Type of Container:	Fiber or plastic boxes, cartons, cases
Quantity Type:	Pounds
State Code:	311

Additional Information:

Year:	2018
EM Manifest ID:	010800002FLE20170908_D_1
Shipment Date:	9/8/2017
Shipment Date:	9/8/2017
Receipt Date:	9/18/2017
Manifest Number:	010800002FLE
Generator EPA ID:	CAL000323473
Name:	WALGREEN #5879
Address:	Not reported
Address 2:	Not reported
City,State,Zip:	Not reported
Telephone:	Not reported
Contact:	Not reported
Contact Telephone:	Not reported
Contact Email:	Not reported
Transporter 1 EPA ID:	MNS000110924

WALGREENS #5879 (Continued) **S113149168**

Transporter Name:	Not reported
Transporter 1 Emergency Number:	Not reported
Transporter 2 EPA ID:	CAR000217000
Transporter Name 2:	Not reported
Transporter 2 Emergency Number:	Not reported
TSDF EPA ID:	CAD008364432
TSDF Name:	RHO CHEM LLC
TSDF Address 1:	Not reported
TSDF Address 2:	Not reported
TSDF City,State,Zip:	Not reported
TSDF Telephone:	Not reported
TSDFA EPA ID:	Not reported
Waste Code Description:	- Not reported
RCRA Code:	Not reported
Meth Code:	- Not reported
Quantity Tons:	Not reported
Waste Quantity:	Not reported
Quantity Unit:	Not reported

Federal:

Year:	2018
EM Manifest ID:	010800002FLE20170908_D_1
Generator EPA ID:	CAL000323473
Shipment Date:	2017-09-08
Manifest Number:	010800002FLE
Line Number:	1
Method Code:	H141
Quantity Tons:	0.00150
Quantity Waste:	3.000000
Quantity Unit:	P
Number of Containers:	1
Type of Container:	NULL
Quantity Type:	NULL
Federal Code:	D001

Year:	2018
EM Manifest ID:	010800002FLE20170908_D_1
Generator EPA ID:	CAL000323473
Shipment Date:	2017-09-08
Manifest Number:	010800002FLE
Line Number:	1
Method Code:	H141
Quantity Tons:	0.00150
Quantity Waste:	3.000000
Quantity Unit:	P
Number of Containers:	1
Type of Container:	NULL
Quantity Type:	NULL
Federal Code:	U165

Year:	2018
EM Manifest ID:	010800002FLE20170908_D_1
Generator EPA ID:	CAL000323473
Shipment Date:	2017-09-08
Manifest Number:	010800002FLE
Line Number:	2
Method Code:	H141
Quantity Tons:	0.00100

WALGREENS #5879 (Continued) **S113149168**

Quantity Waste:	2.000000
Quantity Unit:	P
Number of Containers:	1
Type of Container:	NULL
Quantity Type:	NULL
Federal Code:	D001
Year:	2018
EM Manifest ID:	010800002FLE20170908_D_1
Generator EPA ID:	CAL000323473
Shipment Date:	2017-09-08
Manifest Number:	010800002FLE
Line Number:	3
Method Code:	H141
Quantity Tons:	0.00100
Quantity Waste:	2.000000
Quantity Unit:	P
Number of Containers:	1
Type of Container:	NULL
Quantity Type:	NULL
Federal Code:	D001
Year:	2018
EM Manifest ID:	010800002FLE20170908_D_1
Generator EPA ID:	CAL000323473
Shipment Date:	2017-09-08
Manifest Number:	010800002FLE
Line Number:	4
Method Code:	H141
Quantity Tons:	0.00450
Quantity Waste:	9.000000
Quantity Unit:	P
Number of Containers:	1
Type of Container:	NULL
Quantity Type:	NULL
Federal Code:	D001
Year:	2018
EM Manifest ID:	010800002FLE20170908_D_1
Generator EPA ID:	CAL000323473
Shipment Date:	2017-09-08
Manifest Number:	010800002FLE
Line Number:	5
Method Code:	H141
Quantity Tons:	0.00050
Quantity Waste:	1.000000
Quantity Unit:	P
Number of Containers:	1
Type of Container:	NULL
Quantity Type:	NULL
Federal Code:	D007
Year:	2018
EM Manifest ID:	010800002FLE20170908_D_1
Generator EPA ID:	CAL000323473
Shipment Date:	2017-09-08
Manifest Number:	010800002FLE

WALGREENS #5879 (Continued) **S113149168**

Line Number:	5
Method Code:	H141
Quantity Tons:	0.00050
Quantity Waste:	1.000000
Quantity Unit:	P
Number of Containers:	1
Type of Container:	NULL
Quantity Type:	NULL
Federal Code:	D010
Year:	2018
EM Manifest ID:	010800002FLE20170908_D_1
Generator EPA ID:	CAL000323473
Shipment Date:	2017-09-08
Manifest Number:	010800002FLE
Line Number:	6
Method Code:	H141
Quantity Tons:	0.00050
Quantity Waste:	1.000000
Quantity Unit:	P
Number of Containers:	1
Type of Container:	NULL
Quantity Type:	NULL
Federal Code:	D002
Year:	2018
EM Manifest ID:	010800002FLE20170908_D_1
Generator EPA ID:	CAL000323473
Shipment Date:	2017-09-08
Manifest Number:	010800002FLE
Line Number:	7
Method Code:	H141
Quantity Tons:	0.00050
Quantity Waste:	1.000000
Quantity Unit:	P
Number of Containers:	1
Type of Container:	NULL
Quantity Type:	NULL
Federal Code:	D001
Year:	2018
EM Manifest ID:	010800002FLE20170908_D_1
Generator EPA ID:	CAL000323473
Shipment Date:	2017-09-08
Manifest Number:	010800002FLE
Line Number:	8
Method Code:	H141
Quantity Tons:	0.00050
Quantity Waste:	1.000000
Quantity Unit:	P
Number of Containers:	1
Type of Container:	NULL
Quantity Type:	NULL
Federal Code:	P001
Year:	2018
EM Manifest ID:	010800002FLE20170908_D_1

WALGREENS #5879 (Continued) **S113149168**

Generator EPA ID: CAL000323473
Shipment Date: 2017-09-08
Manifest Number: 010800002FLE
Line Number: 9
Method Code: H141
Quantity Tons: 0.00100
Quantity Waste: 2.000000
Quantity Unit: P
Number of Containers: 1
Type of Container: NULL
Quantity Type: NULL
Federal Code: D007

Year: 2018
EM Manifest ID: 010800002FLE20170908_D_1
Generator EPA ID: CAL000323473
Shipment Date: 2017-09-08
Manifest Number: 010800002FLE
Line Number: 9
Method Code: H141
Quantity Tons: 0.00100
Quantity Waste: 2.000000
Quantity Unit: P
Number of Containers: 1
Type of Container: NULL
Quantity Type: NULL
Federal Code: D010

Year: 2018
EM Manifest ID: 010800002FLE20170908_D_1
Generator EPA ID: CAL000323473
Shipment Date: 2017-09-08
Manifest Number: 010800002FLE
Line Number: 10
Method Code: H141
Quantity Tons: 0.00100
Quantity Waste: 2.000000
Quantity Unit: P
Number of Containers: 1
Type of Container: NULL
Quantity Type: NULL
Federal Code: D024

State:
Year: 2018
EM Manifest ID: 010800002FLE20170908_D_1
Generator EPA ID: CAL000323473
Shipment Date: 2017-09-08
Manifest Number: 010800002FLE
Line Number: 1
Method Code: H141
Quantity Tons: 0.00150
Quantity Waste: 3.000000
Quantity Unit: P
Number of Containers: 1
Type of Container: NULL
Quantity Type: NULL

WALGREENS #5879 (Continued) **S113149168**

State Code: 331

Year: 2018
EM Manifest ID: 010800002FLE20170908_D_1
Generator EPA ID: CAL000323473
Shipment Date: 2017-09-08
Manifest Number: 010800002FLE
Line Number: 2
Method Code: H141
Quantity Tons: 0.00100
Quantity Waste: 2.000000
Quantity Unit: P
Number of Containers: 1
Type of Container: NULL
Quantity Type: NULL
State Code: 131

Year: 2018
EM Manifest ID: 010800002FLE20170908_D_1
Generator EPA ID: CAL000323473
Shipment Date: 2017-09-08
Manifest Number: 010800002FLE
Line Number: 3
Method Code: H141
Quantity Tons: 0.00100
Quantity Waste: 2.000000
Quantity Unit: P
Number of Containers: 1
Type of Container: NULL
Quantity Type: NULL
State Code: 331

Year: 2018
EM Manifest ID: 010800002FLE20170908_D_1
Generator EPA ID: CAL000323473
Shipment Date: 2017-09-08
Manifest Number: 010800002FLE
Line Number: 4
Method Code: H141
Quantity Tons: 0.00450
Quantity Waste: 9.000000
Quantity Unit: P
Number of Containers: 1
Type of Container: NULL
Quantity Type: NULL
State Code: 331

Year: 2018
EM Manifest ID: 010800002FLE20170908_D_1
Generator EPA ID: CAL000323473
Shipment Date: 2017-09-08
Manifest Number: 010800002FLE
Line Number: 5
Method Code: H141
Quantity Tons: 0.00050
Quantity Waste: 1.000000
Quantity Unit: P

WALGREENS #5879 (Continued) **S113149168**

Number of Containers: 1
Type of Container: NULL
Quantity Type: NULL
State Code: 311

Year: 2018
EM Manifest ID: 010800002FLE20170908_D_1
Generator EPA ID: CAL000323473
Shipment Date: 2017-09-08
Manifest Number: 010800002FLE
Line Number: 6
Method Code: H141
Quantity Tons: 0.00050
Quantity Waste: 1.000000
Quantity Unit: P
Number of Containers: 1
Type of Container: NULL
Quantity Type: NULL
State Code: 122

Year: 2018
EM Manifest ID: 010800002FLE20170908_D_1
Generator EPA ID: CAL000323473
Shipment Date: 2017-09-08
Manifest Number: 010800002FLE
Line Number: 7
Method Code: H141
Quantity Tons: 0.00050
Quantity Waste: 1.000000
Quantity Unit: P
Number of Containers: 1
Type of Container: NULL
Quantity Type: NULL
State Code: 331

Year: 2018
EM Manifest ID: 010800002FLE20170908_D_1
Generator EPA ID: CAL000323473
Shipment Date: 2017-09-08
Manifest Number: 010800002FLE
Line Number: 8
Method Code: H141
Quantity Tons: 0.00050
Quantity Waste: 1.000000
Quantity Unit: P
Number of Containers: 1
Type of Container: NULL
Quantity Type: NULL
State Code: 311

Year: 2018
EM Manifest ID: 010800002FLE20170908_D_1
Generator EPA ID: CAL000323473
Shipment Date: 2017-09-08
Manifest Number: 010800002FLE
Line Number: 9
Method Code: H141

WALGREENS #5879 (Continued) **S113149168**

Quantity Tons:	0.00100
Quantity Waste:	2.000000
Quantity Unit:	P
Number of Containers:	1
Type of Container:	NULL
Quantity Type:	NULL
State Code:	311
Year:	2018
EM Manifest ID:	010800002FLE20170908_D_1
Generator EPA ID:	CAL000323473
Shipment Date:	2017-09-08
Manifest Number:	010800002FLE
Line Number:	10
Method Code:	H141
Quantity Tons:	0.00100
Quantity Waste:	2.000000
Quantity Unit:	P
Number of Containers:	1
Type of Container:	NULL
Quantity Type:	NULL
State Code:	311
Year:	2018
EM Manifest ID:	010800002FLE20170908_D_1
Generator EPA ID:	CAL000323473
Shipment Date:	2017-09-08
Manifest Number:	010800002FLE
Line Number:	11
Method Code:	H141
Quantity Tons:	0.01200
Quantity Waste:	24.000000
Quantity Unit:	P
Number of Containers:	1
Type of Container:	NULL
Quantity Type:	NULL
State Code:	331
Year:	2018
EM Manifest ID:	010800002FLE20170908_D_1
Generator EPA ID:	CAL000323473
Shipment Date:	2017-09-08
Manifest Number:	010800002FLE
Line Number:	12
Method Code:	H141
Quantity Tons:	0.00700
Quantity Waste:	14.000000
Quantity Unit:	P
Number of Containers:	1
Type of Container:	NULL
Quantity Type:	NULL
State Code:	352
Year:	2018
EM Manifest ID:	010800002FLE20170908_D_1
Generator EPA ID:	CAL000323473
Shipment Date:	2017-09-08

WALGREENS #5879 (Continued) **S113149168**

Manifest Number:	010800002FLE
Line Number:	13
Method Code:	H141
Quantity Tons:	0.04050
Quantity Waste:	81.000000
Quantity Unit:	P
Number of Containers:	2
Type of Container:	NULL
Quantity Type:	NULL
State Code:	352

Year:	2018
EM Manifest ID:	137480
Shipment Date:	9/19/2018
Shipment Date:	9/19/2018
Receipt Date:	10/1/2018
Manifest Number:	011463160FLE
Generator EPA ID:	CAL000323473
Name:	WALGREENS #5879
Address:	3201 W 6TH ST
Address 2:	Not reported
City,State,Zip:	LOS ANGELES 90020
Telephone:	877-577-2669
Contact:	Not reported
Contact Telephone:	760-602-8700
Contact Email:	Not reported
Transporter 1 EPA ID:	MNS000110924
Transporter Name:	Not reported
Transporter 1 Emergency Number:	Not reported
Transporter 2 EPA ID:	CAR000175422
Transporter Name 2:	Not reported
Transporter 2 Emergency Number:	Not reported
TSDF EPA ID:	AZR000515924
TSDF Name:	YUMA YES WASTE TRANSFER FACILITY
TSDF Address 1:	2730 E 13TH ST
TSDF Address 2:	Not reported
TSDF City,State,Zip:	YUMA 85365-1901
TSDF Telephone:	Not reported
TSDFA EPA ID:	Not reported
Waste Code Description:	- Not reported
RCRA Code:	Not reported
Meth Code:	- Not reported
Quantity Tons:	Not reported
Waste Quantity:	Not reported
Quantity Unit:	Not reported

State:

Year:	2018
EM Manifest ID:	137480
Generator EPA ID:	CAL000323473
Shipment Date:	2018-09-19
Manifest Number:	011463160FLE
Line Number:	1
Method Code:	H141
Quantity Tons:	0.01000
Quantity Waste:	20.000000
Quantity Unit:	P

WALGREENS #5879 (Continued) **S113149168**

Number of Containers:	1
Type of Container:	Burlap, cloth, paper, or plastic bags
Quantity Type:	Pounds
State Code:	352
Year:	2018
EM Manifest ID:	137480
Generator EPA ID:	CAL000323473
Shipment Date:	2018-09-19
Manifest Number:	011463160FLE
Line Number:	2
Method Code:	H141
Quantity Tons:	0.03150
Quantity Waste:	63.000000
Quantity Unit:	P
Number of Containers:	2
Type of Container:	Burlap, cloth, paper, or plastic bags
Quantity Type:	Pounds
State Code:	331
Year:	2018
EM Manifest ID:	009308697FLE20170811_D_1
Shipment Date:	8/11/2017
Shipment Date:	8/11/2017
Receipt Date:	8/22/2017
Manifest Number:	009308697FLE
Generator EPA ID:	CAL000323473
Name:	WALGREEN #5879
Address:	Not reported
Address 2:	Not reported
City,State,Zip:	Not reported
Telephone:	Not reported
Contact:	Not reported
Contact Telephone:	Not reported
Contact Email:	Not reported
Transporter 1 EPA ID:	MNS000110924
Transporter Name:	Not reported
Transporter 1 Emergency Number:	Not reported
Transporter 2 EPA ID:	CAR000217554
Transporter Name 2:	Not reported
Transporter 2 Emergency Number:	Not reported
TSDF EPA ID:	CAD008364432
TSDF Name:	RHO CHEM LLC
TSDF Address 1:	Not reported
TSDF Address 2:	Not reported
TSDF City,State,Zip:	Not reported
TSDF Telephone:	Not reported
TSDFA EPA ID:	Not reported
Waste Code Description:	- Not reported
RCRA Code:	Not reported
Meth Code:	- Not reported
Quantity Tons:	Not reported
Waste Quantity:	Not reported
Quantity Unit:	Not reported

Federal:

Year:	2018

WALGREENS #5879 (Continued) **S113149168**

EM Manifest ID:	009308697FLE20170811_D_1
Generator EPA ID:	CAL000323473
Shipment Date:	2017-08-11
Manifest Number:	009308697FLE
Line Number:	1
Method Code:	H141
Quantity Tons:	0.00750
Quantity Waste:	15.000000
Quantity Unit:	P
Number of Containers:	1
Type of Container:	NULL
Quantity Type:	NULL
Federal Code:	D001

Year:	2018
EM Manifest ID:	009308697FLE20170811_D_1
Generator EPA ID:	CAL000323473
Shipment Date:	2017-08-11
Manifest Number:	009308697FLE
Line Number:	2
Method Code:	H141
Quantity Tons:	0.00200
Quantity Waste:	4.000000
Quantity Unit:	P
Number of Containers:	1
Type of Container:	NULL
Quantity Type:	NULL
Federal Code:	D007

Year:	2018
EM Manifest ID:	009308697FLE20170811_D_1
Generator EPA ID:	CAL000323473
Shipment Date:	2017-08-11
Manifest Number:	009308697FLE
Line Number:	2
Method Code:	H141
Quantity Tons:	0.00200
Quantity Waste:	4.000000
Quantity Unit:	P
Number of Containers:	1
Type of Container:	NULL
Quantity Type:	NULL
Federal Code:	D010

Year:	2018
EM Manifest ID:	009308697FLE20170811_D_1
Generator EPA ID:	CAL000323473
Shipment Date:	2017-08-11
Manifest Number:	009308697FLE
Line Number:	3
Method Code:	H141
Quantity Tons:	0.00050
Quantity Waste:	1.000000
Quantity Unit:	P
Number of Containers:	1
Type of Container:	NULL
Quantity Type:	NULL

WALGREENS #5879 (Continued) **S113149168**

Federal Code: P001

State:

Year:	2018
EM Manifest ID:	009308697FLE20170811_D_1
Generator EPA ID:	CAL000323473
Shipment Date:	2017-08-11
Manifest Number:	009308697FLE
Line Number:	1
Method Code:	H141
Quantity Tons:	0.00750
Quantity Waste:	15.000000
Quantity Unit:	P
Number of Containers:	1
Type of Container:	NULL
Quantity Type:	NULL
State Code:	331

Year:	2018
EM Manifest ID:	009308697FLE20170811_D_1
Generator EPA ID:	CAL000323473
Shipment Date:	2017-08-11
Manifest Number:	009308697FLE
Line Number:	2
Method Code:	H141
Quantity Tons:	0.00200
Quantity Waste:	4.000000
Quantity Unit:	P
Number of Containers:	1
Type of Container:	NULL
Quantity Type:	NULL
State Code:	311

Year:	2018
EM Manifest ID:	009308697FLE20170811_D_1
Generator EPA ID:	CAL000323473
Shipment Date:	2017-08-11
Manifest Number:	009308697FLE
Line Number:	3
Method Code:	H141
Quantity Tons:	0.00050
Quantity Waste:	1.000000
Quantity Unit:	P
Number of Containers:	1
Type of Container:	NULL
Quantity Type:	NULL
State Code:	311

Year:	2018
EM Manifest ID:	009308697FLE20170811_D_1
Generator EPA ID:	CAL000323473
Shipment Date:	2017-08-11
Manifest Number:	009308697FLE
Line Number:	4
Method Code:	H141
Quantity Tons:	0.06150
Quantity Waste:	123.000000

WALGREENS #5879 (Continued) **S113149168**

Quantity Unit:	P
Number of Containers:	1
Type of Container:	NULL
Quantity Type:	NULL
State Code:	331

Year:	2018
EM Manifest ID:	009376014FLE20170707_D_1
Shipment Date:	7/7/2017
Shipment Date:	7/7/2017
Receipt Date:	7/13/2017
Manifest Number:	009376014FLE
Generator EPA ID:	CAL000323473
Name:	WALGREEN #5879
Address:	Not reported
Address 2:	Not reported
City,State,Zip:	Not reported
Telephone:	Not reported
Contact:	Not reported
Contact Telephone:	Not reported
Contact Email:	Not reported
Transporter 1 EPA ID:	MNS000110924
Transporter Name:	Not reported
Transporter 1 Emergency Number:	Not reported
Transporter 2 EPA ID:	CAR000217554
Transporter Name 2:	Not reported
Transporter 2 Emergency Number:	Not reported
TSDF EPA ID:	CAD008364432
TSDF Name:	RHO CHEM LLC
TSDF Address 1:	Not reported
TSDF Address 2:	Not reported
TSDF City,State,Zip:	Not reported
TSDF Telephone:	Not reported
TSDFA EPA ID:	Not reported
Waste Code Description:	- Not reported
RCRA Code:	Not reported
Meth Code:	- Not reported
Quantity Tons:	Not reported
Waste Quantity:	Not reported
Quantity Unit:	Not reported

Federal:

Year:	2018
EM Manifest ID:	009376014FLE20170707_D_1
Generator EPA ID:	CAL000323473
Shipment Date:	2017-07-07
Manifest Number:	009376014FLE
Line Number:	1
Method Code:	H141
Quantity Tons:	0.00450
Quantity Waste:	9.000000
Quantity Unit:	P
Number of Containers:	1
Type of Container:	NULL
Quantity Type:	NULL
Federal Code:	D001

WALGREENS #5879 (Continued) **S113149168**

Year:	2018
EM Manifest ID:	009376014FLE20170707_D_1
Generator EPA ID:	CAL000323473
Shipment Date:	2017-07-07
Manifest Number:	009376014FLE
Line Number:	2
Method Code:	H141
Quantity Tons:	0.00200
Quantity Waste:	4.000000
Quantity Unit:	P
Number of Containers:	1
Type of Container:	NULL
Quantity Type:	NULL
Federal Code:	D001

Year:	2018
EM Manifest ID:	009376014FLE20170707_D_1
Generator EPA ID:	CAL000323473
Shipment Date:	2017-07-07
Manifest Number:	009376014FLE
Line Number:	3
Method Code:	H141
Quantity Tons:	0.00400
Quantity Waste:	8.000000
Quantity Unit:	P
Number of Containers:	1
Type of Container:	NULL
Quantity Type:	NULL
Federal Code:	D001

Year:	2018
EM Manifest ID:	009376014FLE20170707_D_1
Generator EPA ID:	CAL000323473
Shipment Date:	2017-07-07
Manifest Number:	009376014FLE
Line Number:	4
Method Code:	H141
Quantity Tons:	0.00100
Quantity Waste:	2.000000
Quantity Unit:	P
Number of Containers:	1
Type of Container:	NULL
Quantity Type:	NULL
Federal Code:	D007

Year:	2018
EM Manifest ID:	009376014FLE20170707_D_1
Generator EPA ID:	CAL000323473
Shipment Date:	2017-07-07
Manifest Number:	009376014FLE
Line Number:	4
Method Code:	H141
Quantity Tons:	0.00100
Quantity Waste:	2.000000
Quantity Unit:	P
Number of Containers:	1
Type of Container:	NULL

WALGREENS #5879 (Continued) **S113149168**

Quantity Type:	NULL
Federal Code:	D010
Year:	2018
EM Manifest ID:	009376014FLE20170707_D_1
Generator EPA ID:	CAL000323473
Shipment Date:	2017-07-07
Manifest Number:	009376014FLE
Line Number:	5
Method Code:	H141
Quantity Tons:	0.00100
Quantity Waste:	2.000000
Quantity Unit:	P
Number of Containers:	1
Type of Container:	NULL
Quantity Type:	NULL
Federal Code:	D024
Year:	2018
EM Manifest ID:	009376014FLE20170707_D_1
Generator EPA ID:	CAL000323473
Shipment Date:	2017-07-07
Manifest Number:	009376014FLE
Line Number:	6
Method Code:	H141
Quantity Tons:	0.00050
Quantity Waste:	1.000000
Quantity Unit:	P
Number of Containers:	1
Type of Container:	NULL
Quantity Type:	NULL
Federal Code:	P001
Year:	2018
EM Manifest ID:	009376014FLE20170707_D_1
Generator EPA ID:	CAL000323473
Shipment Date:	2017-07-07
Manifest Number:	009376014FLE
Line Number:	7
Method Code:	H141
Quantity Tons:	0.00200
Quantity Waste:	4.000000
Quantity Unit:	P
Number of Containers:	1
Type of Container:	NULL
Quantity Type:	NULL
Federal Code:	P075
Year:	2018
EM Manifest ID:	009376014FLE20170707_D_1
Generator EPA ID:	CAL000323473
Shipment Date:	2017-07-07
Manifest Number:	009376014FLE
Line Number:	8
Method Code:	H141
Quantity Tons:	0.00500
Quantity Waste:	10.000000

WALGREENS #5879 (Continued) **S113149168**

Quantity Unit: P
Number of Containers: 1
Type of Container: NULL
Quantity Type: NULL
Federal Code: D002

State:
Year: 2018
EM Manifest ID: 009376014FLE20170707_D_1
Generator EPA ID: CAL000323473
Shipment Date: 2017-07-07
Manifest Number: 009376014FLE
Line Number: 1
Method Code: H141
Quantity Tons: 0.00450
Quantity Waste: 9.000000
Quantity Unit: P
Number of Containers: 1
Type of Container: NULL
Quantity Type: NULL
State Code: 331

Year: 2018
EM Manifest ID: 009376014FLE20170707_D_1
Generator EPA ID: CAL000323473
Shipment Date: 2017-07-07
Manifest Number: 009376014FLE
Line Number: 2
Method Code: H141
Quantity Tons: 0.00200
Quantity Waste: 4.000000
Quantity Unit: P
Number of Containers: 1
Type of Container: NULL
Quantity Type: NULL
State Code: 331

Year: 2018
EM Manifest ID: 009376014FLE20170707_D_1
Generator EPA ID: CAL000323473
Shipment Date: 2017-07-07
Manifest Number: 009376014FLE
Line Number: 3
Method Code: H141
Quantity Tons: 0.00400
Quantity Waste: 8.000000
Quantity Unit: P
Number of Containers: 1
Type of Container: NULL
Quantity Type: NULL
State Code: 131

Year: 2018
EM Manifest ID: 009376014FLE20170707_D_1
Generator EPA ID: CAL000323473
Shipment Date: 2017-07-07
Manifest Number: 009376014FLE

WALGREENS #5879 (Continued) **S113149168**

Line Number:	4
Method Code:	H141
Quantity Tons:	0.00100
Quantity Waste:	2.000000
Quantity Unit:	P
Number of Containers:	1
Type of Container:	NULL
Quantity Type:	NULL
State Code:	311
Year:	2018
EM Manifest ID:	009376014FLE20170707_D_1
Generator EPA ID:	CAL000323473
Shipment Date:	2017-07-07
Manifest Number:	009376014FLE
Line Number:	5
Method Code:	H141
Quantity Tons:	0.00100
Quantity Waste:	2.000000
Quantity Unit:	P
Number of Containers:	1
Type of Container:	NULL
Quantity Type:	NULL
State Code:	311
Year:	2018
EM Manifest ID:	009376014FLE20170707_D_1
Generator EPA ID:	CAL000323473
Shipment Date:	2017-07-07
Manifest Number:	009376014FLE
Line Number:	6
Method Code:	H141
Quantity Tons:	0.00050
Quantity Waste:	1.000000
Quantity Unit:	P
Number of Containers:	1
Type of Container:	NULL
Quantity Type:	NULL
State Code:	311
Year:	2018
EM Manifest ID:	009376014FLE20170707_D_1
Generator EPA ID:	CAL000323473
Shipment Date:	2017-07-07
Manifest Number:	009376014FLE
Line Number:	7
Method Code:	H141
Quantity Tons:	0.00200
Quantity Waste:	4.000000
Quantity Unit:	P
Number of Containers:	1
Type of Container:	NULL
Quantity Type:	NULL
State Code:	311
Year:	2018
EM Manifest ID:	009376014FLE20170707_D_1

WALGREENS #5879 (Continued) **S113149168**

Generator EPA ID:	CAL000323473
Shipment Date:	2017-07-07
Manifest Number:	009376014FLE
Line Number:	8
Method Code:	H141
Quantity Tons:	0.00500
Quantity Waste:	10.000000
Quantity Unit:	P
Number of Containers:	1
Type of Container:	NULL
Quantity Type:	NULL
State Code:	122

Year:	2018
EM Manifest ID:	009376014FLE20170707_D_1
Generator EPA ID:	CAL000323473
Shipment Date:	2017-07-07
Manifest Number:	009376014FLE
Line Number:	9
Method Code:	H141
Quantity Tons:	0.02300
Quantity Waste:	46.000000
Quantity Unit:	P
Number of Containers:	1
Type of Container:	NULL
Quantity Type:	NULL
State Code:	352

Year:	2018
EM Manifest ID:	009376014FLE20170707_D_1
Generator EPA ID:	CAL000323473
Shipment Date:	2017-07-07
Manifest Number:	009376014FLE
Line Number:	10
Method Code:	H141
Quantity Tons:	0.02150
Quantity Waste:	43.000000
Quantity Unit:	P
Number of Containers:	1
Type of Container:	NULL
Quantity Type:	NULL
State Code:	331

Year:	2018
EM Manifest ID:	009308458FLE20170608_D_1
Shipment Date:	6/8/2017
Shipment Date:	6/8/2017
Receipt Date:	6/28/2017
Manifest Number:	009308458FLE
Generator EPA ID:	CAL000323473
Name:	WALGREEN #5879
Address:	Not reported
Address 2:	Not reported
City,State,Zip:	Not reported
Telephone:	Not reported
Contact:	Not reported

WALGREENS #5879 (Continued) **S113149168**

Contact Telephone:	Not reported
Contact Email:	Not reported
Transporter 1 EPA ID:	CAD008364432
Transporter Name:	Not reported
Transporter 1 Emergency Number:	Not reported
Transporter 2 EPA ID:	ALR000007237
Transporter Name 2:	Not reported
Transporter 2 Emergency Number:	Not reported
TSDF EPA ID:	INR000110197
TSDF Name:	STERICYCLE INC
TSDF Address 1:	Not reported
TSDF Address 2:	Not reported
TSDF City,State,Zip:	Not reported
TSDF Telephone:	Not reported
TSDFA EPA ID:	Not reported
Waste Code Description:	- Not reported
RCRA Code:	Not reported
Meth Code:	- Not reported
Quantity Tons:	Not reported
Waste Quantity:	Not reported
Quantity Unit:	Not reported

Federal:

Year:	2018
EM Manifest ID:	009308458FLE20170608_D_1
Generator EPA ID:	CAL000323473
Shipment Date:	2017-06-08
Manifest Number:	009308458FLE
Line Number:	1
Method Code:	H141
Quantity Tons:	0.00050
Quantity Waste:	1.000000
Quantity Unit:	P
Number of Containers:	1
Type of Container:	NULL
Quantity Type:	NULL
Federal Code:	U034

State:

Year:	2018
EM Manifest ID:	009308458FLE20170608_D_1
Generator EPA ID:	CAL000323473
Shipment Date:	2017-06-08
Manifest Number:	009308458FLE
Line Number:	1
Method Code:	H141
Quantity Tons:	0.00050
Quantity Waste:	1.000000
Quantity Unit:	P
Number of Containers:	1
Type of Container:	NULL
Quantity Type:	NULL
State Code:	311

Year:	2018
EM Manifest ID:	009308458FLE20170608_D_1
Generator EPA ID:	CAL000323473

WALGREENS #5879 (Continued) **S113149168**

Shipment Date:	2017-06-08
Manifest Number:	009308458FLE
Line Number:	2
Method Code:	H141
Quantity Tons:	0.00050
Quantity Waste:	1.000000
Quantity Unit:	P
Number of Containers:	1
Type of Container:	NULL
Quantity Type:	NULL
State Code:	311

Year:	2018
EM Manifest ID:	009308459FLE20170608_D_1
Shipment Date:	6/8/2017
Shipment Date:	6/8/2017
Receipt Date:	6/14/2017
Manifest Number:	009308459FLE
Generator EPA ID:	CAL000323473
Name:	WALGREEN #5879
Address:	Not reported
Address 2:	Not reported
City,State,Zip:	Not reported
Telephone:	Not reported
Contact:	Not reported
Contact Telephone:	Not reported
Contact Email:	Not reported
Transporter 1 EPA ID:	CAD008364432
Transporter Name:	Not reported
Transporter 1 Emergency Number:	Not reported
Transporter 2 EPA ID:	CAR000217000
Transporter Name 2:	Not reported
Transporter 2 Emergency Number:	Not reported
TSDF EPA ID:	CAD008364432
TSDF Name:	RHO CHEM LLC
TSDF Address 1:	Not reported
TSDF Address 2:	Not reported
TSDF City,State,Zip:	Not reported
TSDF Telephone:	Not reported
TSDFA EPA ID:	Not reported
Waste Code Description:	- Not reported
RCRA Code:	Not reported
Meth Code:	- Not reported
Quantity Tons:	Not reported
Waste Quantity:	Not reported
Quantity Unit:	Not reported

Federal:

Year:	2018
EM Manifest ID:	009308459FLE20170608_D_1
Generator EPA ID:	CAL000323473
Shipment Date:	2017-06-08
Manifest Number:	009308459FLE
Line Number:	1
Method Code:	H141
Quantity Tons:	0.00050
Quantity Waste:	1.000000

WALGREENS #5879 (Continued) **S113149168**

Quantity Unit: P
Number of Containers: 1
Type of Container: NULL
Quantity Type: NULL
Federal Code: D007

Year: 2018
EM Manifest ID: 009308459FLE20170608_D_1
Generator EPA ID: CAL000323473
Shipment Date: 2017-06-08
Manifest Number: 009308459FLE
Line Number: 1
Method Code: H141
Quantity Tons: 0.00050
Quantity Waste: 1.000000
Quantity Unit: P
Number of Containers: 1
Type of Container: NULL
Quantity Type: NULL
Federal Code: D010

Year: 2018
EM Manifest ID: 009308459FLE20170608_D_1
Generator EPA ID: CAL000323473
Shipment Date: 2017-06-08
Manifest Number: 009308459FLE
Line Number: 2
Method Code: H141
Quantity Tons: 0.00050
Quantity Waste: 1.000000
Quantity Unit: P
Number of Containers: 1
Type of Container: NULL
Quantity Type: NULL
Federal Code: P001

State:
Year: 2018
EM Manifest ID: 009308459FLE20170608_D_1
Generator EPA ID: CAL000323473
Shipment Date: 2017-06-08
Manifest Number: 009308459FLE
Line Number: 1
Method Code: H141
Quantity Tons: 0.00050
Quantity Waste: 1.000000
Quantity Unit: P
Number of Containers: 1
Type of Container: NULL
Quantity Type: NULL
State Code: 311

Year: 2018
EM Manifest ID: 009308459FLE20170608_D_1
Generator EPA ID: CAL000323473
Shipment Date: 2017-06-08
Manifest Number: 009308459FLE

WALGREENS #5879 (Continued) **S113149168**

Line Number:	2
Method Code:	H141
Quantity Tons:	0.00050
Quantity Waste:	1.000000
Quantity Unit:	P
Number of Containers:	1
Type of Container:	NULL
Quantity Type:	NULL
State Code:	311

Year:	2018
EM Manifest ID:	009308459FLE20170608_D_1
Generator EPA ID:	CAL000323473
Shipment Date:	2017-06-08
Manifest Number:	009308459FLE
Line Number:	3
Method Code:	H141
Quantity Tons:	0.06950
Quantity Waste:	139.000000
Quantity Unit:	P
Number of Containers:	1
Type of Container:	NULL
Quantity Type:	NULL
State Code:	331

Year:	2018
EM Manifest ID:	011311467FLE20180621_D_1
Shipment Date:	6/21/2018
Shipment Date:	6/21/2018
Receipt Date:	7/24/2018
Manifest Number:	011311467FLE
Generator EPA ID:	CAL000323473
Name:	WALGREEN #5879
Address:	Not reported
Address 2:	Not reported
City,State,Zip:	Not reported
Telephone:	Not reported
Contact:	Not reported
Contact Telephone:	Not reported
Contact Email:	Not reported
Transporter 1 EPA ID:	MNS000110924
Transporter Name:	Not reported
Transporter 1 Emergency Number:	Not reported
Transporter 2 EPA ID:	MOD095038998
Transporter Name 2:	Not reported
Transporter 2 Emergency Number:	Not reported
TSDF EPA ID:	NVD980895338
TSDF Name:	21ST CENTURY EMN LLC
TSDF Address 1:	Not reported
TSDF Address 2:	Not reported
TSDF City,State,Zip:	Not reported
TSDF Telephone:	Not reported
TSDFA EPA ID:	Not reported
Waste Code Description:	- Not reported
RCRA Code:	Not reported
Meth Code:	- Not reported

WALGREENS #5879 (Continued) **S113149168**

Quantity Tons: Not reported
Waste Quantity: Not reported
Quantity Unit: Not reported

Federal:
Year: 2018
EM Manifest ID: 011311467FLE20180621_D_1
Generator EPA ID: CAL000323473
Shipment Date: 2018-06-21
Manifest Number: 011311467FLE
Line Number: 1
Method Code: H070
Quantity Tons: 0.00350
Quantity Waste: 7.000000
Quantity Unit: P
Number of Containers: 1
Type of Container: NULL
Quantity Type: NULL
Federal Code: D001

Year: 2018
EM Manifest ID: 011311467FLE20180621_D_1
Generator EPA ID: CAL000323473
Shipment Date: 2018-06-21
Manifest Number: 011311467FLE
Line Number: 2
Method Code: H141
Quantity Tons: 0.00400
Quantity Waste: 8.000000
Quantity Unit: P
Number of Containers: 1
Type of Container: NULL
Quantity Type: NULL
Federal Code: D001

Year: 2018
EM Manifest ID: 011311467FLE20180621_D_1
Generator EPA ID: CAL000323473
Shipment Date: 2018-06-21
Manifest Number: 011311467FLE
Line Number: 3
Method Code: H141
Quantity Tons: 0.00300
Quantity Waste: 6.000000
Quantity Unit: P
Number of Containers: 1
Type of Container: NULL
Quantity Type: NULL
Federal Code: D001

State:
Year: 2018
EM Manifest ID: 011311467FLE20180621_D_1
Generator EPA ID: CAL000323473
Shipment Date: 2018-06-21
Manifest Number: 011311467FLE
Line Number: 1

WALGREENS #5879 (Continued) **S113149168**

Method Code:	H070
Quantity Tons:	0.00350
Quantity Waste:	7.000000
Quantity Unit:	P
Number of Containers:	1
Type of Container:	NULL
Quantity Type:	NULL
State Code:	131
Year:	2018
EM Manifest ID:	011311467FLE20180621_D_1
Generator EPA ID:	CAL000323473
Shipment Date:	2018-06-21
Manifest Number:	011311467FLE
Line Number:	2
Method Code:	H141
Quantity Tons:	0.00400
Quantity Waste:	8.000000
Quantity Unit:	P
Number of Containers:	1
Type of Container:	NULL
Quantity Type:	NULL
State Code:	331
Year:	2018
EM Manifest ID:	011311467FLE20180621_D_1
Generator EPA ID:	CAL000323473
Shipment Date:	2018-06-21
Manifest Number:	011311467FLE
Line Number:	3
Method Code:	H141
Quantity Tons:	0.00300
Quantity Waste:	6.000000
Quantity Unit:	P
Number of Containers:	1
Type of Container:	NULL
Quantity Type:	NULL
State Code:	331
Year:	2018
EM Manifest ID:	011407220FLE20180522_D_1
Shipment Date:	5/22/2018
Shipment Date:	5/22/2018
Receipt Date:	6/5/2018
Manifest Number:	011407220FLE
Generator EPA ID:	CAL000323473
Name:	WALGREEN #5879
Address:	Not reported
Address 2:	Not reported
City,State,Zip:	Not reported
Telephone:	Not reported
Contact:	Not reported
Contact Telephone:	Not reported
Contact Email:	Not reported
Transporter 1 EPA ID:	MNS000110924
Transporter Name:	Not reported

WALGREENS #5879 (Continued) **S113149168**

Transporter 1 Emergency Number:	Not reported
Transporter 2 EPA ID:	CAR000217554
Transporter Name 2:	Not reported
Transporter 2 Emergency Number:	Not reported
TSDF EPA ID:	CAD008364432
TSDF Name:	RHO CHEM LLC
TSDF Address 1:	Not reported
TSDF Address 2:	Not reported
TSDF City,State,Zip:	Not reported
TSDF Telephone:	Not reported
TSDFA EPA ID:	Not reported
Waste Code Description:	- Not reported
RCRA Code:	Not reported
Meth Code:	- Not reported
Quantity Tons:	Not reported
Waste Quantity:	Not reported
Quantity Unit:	Not reported

Federal:

Year:	2018
EM Manifest ID:	011407220FLE20180522_D_1
Generator EPA ID:	CAL000323473
Shipment Date:	2018-05-22
Manifest Number:	011407220FLE
Line Number:	1
Method Code:	H141
Quantity Tons:	0.00100
Quantity Waste:	2.000000
Quantity Unit:	P
Number of Containers:	1
Type of Container:	NULL
Quantity Type:	NULL
Federal Code:	D007

Year:	2018
EM Manifest ID:	011407220FLE20180522_D_1
Generator EPA ID:	CAL000323473
Shipment Date:	2018-05-22
Manifest Number:	011407220FLE
Line Number:	1
Method Code:	H141
Quantity Tons:	0.00100
Quantity Waste:	2.000000
Quantity Unit:	P
Number of Containers:	1
Type of Container:	NULL
Quantity Type:	NULL
Federal Code:	D010

Year:	2018
EM Manifest ID:	011407220FLE20180522_D_1
Generator EPA ID:	CAL000323473
Shipment Date:	2018-05-22
Manifest Number:	011407220FLE
Line Number:	2
Method Code:	H141
Quantity Tons:	0.00050
Quantity Waste:	1.000000

WALGREENS #5879 (Continued) **S113149168**

Quantity Unit:	P
Number of Containers:	1
Type of Container:	NULL
Quantity Type:	NULL
Federal Code:	P001

State:

Year:	2018
EM Manifest ID:	011407220FLE20180522_D_1
Generator EPA ID:	CAL000323473
Shipment Date:	2018-05-22
Manifest Number:	011407220FLE
Line Number:	1
Method Code:	H141
Quantity Tons:	0.00100
Quantity Waste:	2.000000
Quantity Unit:	P
Number of Containers:	1
Type of Container:	NULL
Quantity Type:	NULL
State Code:	311

Year:	2018
EM Manifest ID:	011407220FLE20180522_D_1
Generator EPA ID:	CAL000323473
Shipment Date:	2018-05-22
Manifest Number:	011407220FLE
Line Number:	2
Method Code:	H141
Quantity Tons:	0.00050
Quantity Waste:	1.000000
Quantity Unit:	P
Number of Containers:	1
Type of Container:	NULL
Quantity Type:	NULL
State Code:	311

Year:	2018
EM Manifest ID:	011407222FLE20180522_D_1
Shipment Date:	5/22/2018
Shipment Date:	5/22/2018
Receipt Date:	6/2/2018
Manifest Number:	011407222FLE
Generator EPA ID:	CAL000323473
Name:	WALGREEN #5879
Address:	Not reported
Address 2:	Not reported
City,State,Zip:	Not reported
Telephone:	Not reported
Contact:	Not reported
Contact Telephone:	Not reported
Contact Email:	Not reported
Transporter 1 EPA ID:	MNS000110924
Transporter Name:	Not reported
Transporter 1 Emergency Number:	Not reported
Transporter 2 EPA ID:	CAR000175422

WALGREENS #5879 (Continued) **S113149168**

Transporter Name 2: Not reported
Transporter 2 Emergency Number: Not reported
TSDF EPA ID: AZR000515924
TSDF Name: YUMA YES LLC
TSDF Address 1: Not reported
TSDF Address 2: Not reported
TSDF City,State,Zip: Not reported
TSDF Telephone: Not reported
TSDFA EPA ID: Not reported
Waste Code Description: - Not reported
RCRA Code: Not reported
Meth Code: - Not reported
Quantity Tons: Not reported
Waste Quantity: Not reported
Quantity Unit: Not reported

State:
Year: 2018
EM Manifest ID: 011407222FLE20180522_D_1
Generator EPA ID: CAL000323473
Shipment Date: 2018-05-22
Manifest Number: 011407222FLE
Line Number: 1
Method Code: H141
Quantity Tons: 0.01000
Quantity Waste: 20.000000
Quantity Unit: P
Number of Containers: 1
Type of Container: NULL
Quantity Type: NULL
State Code: 352

Year: 2018
EM Manifest ID: 011407222FLE20180522_D_1
Generator EPA ID: CAL000323473
Shipment Date: 2018-05-22
Manifest Number: 011407222FLE
Line Number: 2
Method Code: H141
Quantity Tons: 0.01200
Quantity Waste: 24.000000
Quantity Unit: P
Number of Containers: 1
Type of Container: NULL
Quantity Type: NULL
State Code: 331

Year: 2018
EM Manifest ID: 008454973FLE20170511_D_1
Shipment Date: 5/11/2017
Shipment Date: 5/11/2017
Receipt Date: 5/19/2017
Manifest Number: 008454973FLE
Generator EPA ID: CAL000323473
Name: WALGREEN #5879
Address: Not reported
Address 2: Not reported

WALGREENS #5879 (Continued) **S113149168**

City,State,Zip:	Not reported
Telephone:	Not reported
Contact:	Not reported
Contact Telephone:	Not reported
Contact Email:	Not reported
Transporter 1 EPA ID:	MNS000110924
Transporter Name:	Not reported
Transporter 1 Emergency Number:	Not reported
Transporter 2 EPA ID:	CAR000217000
Transporter Name 2:	Not reported
Transporter 2 Emergency Number:	Not reported
TSDF EPA ID:	CAD008364432
TSDF Name:	RHO CHEM LLC
TSDF Address 1:	Not reported
TSDF Address 2:	Not reported
TSDF City,State,Zip:	Not reported
TSDF Telephone:	Not reported
TSDFA EPA ID:	Not reported
Waste Code Description:	- Not reported
RCRA Code:	Not reported
Meth Code:	- Not reported
Quantity Tons:	Not reported
Waste Quantity:	Not reported
Quantity Unit:	Not reported

Federal:

Year:	2018
EM Manifest ID:	008454973FLE20170511_D_1
Generator EPA ID:	CAL000323473
Shipment Date:	2017-05-11
Manifest Number:	008454973FLE
Line Number:	1
Method Code:	H141
Quantity Tons:	0.00350
Quantity Waste:	7.000000
Quantity Unit:	P
Number of Containers:	1
Type of Container:	NULL
Quantity Type:	NULL
Federal Code:	D001

Year:	2018
EM Manifest ID:	008454973FLE20170511_D_1
Generator EPA ID:	CAL000323473
Shipment Date:	2017-05-11
Manifest Number:	008454973FLE
Line Number:	2
Method Code:	H141
Quantity Tons:	0.00500
Quantity Waste:	10.000000
Quantity Unit:	P
Number of Containers:	1
Type of Container:	NULL
Quantity Type:	NULL
Federal Code:	D007

Year:	2018
EM Manifest ID:	008454973FLE20170511_D_1

WALGREENS #5879 (Continued) **S113149168**

Generator EPA ID: CAL000323473
Shipment Date: 2017-05-11
Manifest Number: 008454973FLE
Line Number: 2
Method Code: H141
Quantity Tons: 0.00500
Quantity Waste: 10.000000
Quantity Unit: P
Number of Containers: 1
Type of Container: NULL
Quantity Type: NULL
Federal Code: D010

Year: 2018
EM Manifest ID: 008454973FLE20170511_D_1
Generator EPA ID: CAL000323473
Shipment Date: 2017-05-11
Manifest Number: 008454973FLE
Line Number: 3
Method Code: H141
Quantity Tons: 0.00050
Quantity Waste: 1.000000
Quantity Unit: P
Number of Containers: 1
Type of Container: NULL
Quantity Type: NULL
Federal Code: P001

State:
Year: 2018
EM Manifest ID: 008454973FLE20170511_D_1
Generator EPA ID: CAL000323473
Shipment Date: 2017-05-11
Manifest Number: 008454973FLE
Line Number: 1
Method Code: H141
Quantity Tons: 0.00350
Quantity Waste: 7.000000
Quantity Unit: P
Number of Containers: 1
Type of Container: NULL
Quantity Type: NULL
State Code: 331

Year: 2018
EM Manifest ID: 008454973FLE20170511_D_1
Generator EPA ID: CAL000323473
Shipment Date: 2017-05-11
Manifest Number: 008454973FLE
Line Number: 2
Method Code: H141
Quantity Tons: 0.00500
Quantity Waste: 10.000000
Quantity Unit: P
Number of Containers: 1
Type of Container: NULL
Quantity Type: NULL

WALGREENS #5879 (Continued) **S113149168**

State Code: 311

Year: 2018
EM Manifest ID: 008454973FLE20170511_D_1
Generator EPA ID: CAL000323473
Shipment Date: 2017-05-11
Manifest Number: 008454973FLE
Line Number: 3
Method Code: H141
Quantity Tons: 0.00050
Quantity Waste: 1.000000
Quantity Unit: P
Number of Containers: 1
Type of Container: NULL
Quantity Type: NULL
State Code: 311

Year: 2018
EM Manifest ID: 008454973FLE20170511_D_1
Generator EPA ID: CAL000323473
Shipment Date: 2017-05-11
Manifest Number: 008454973FLE
Line Number: 4
Method Code: H141
Quantity Tons: 0.10600
Quantity Waste: 212.000000
Quantity Unit: P
Number of Containers: 2
Type of Container: NULL
Quantity Type: NULL
State Code: 331

Additional Information:
Year: 2017
Gen EPA ID: CAL000323473

Shipment Date: 20171207
Creation Date: 7/5/2018 18:32:15
Receipt Date: 20171218
Manifest ID: 010816108FLE
Trans EPA ID: MNS000110924
Trans Name: STERICYCLE SPECIALTY WASTE SOLUTIONS INC
Trans 2 EPA ID: CAR000217554
Trans 2 Name: CRUZ CONTAINERS LOGISTICS INC
TSDF EPA ID: CAD008364432
Trans Name: RHO CHEM LLC
TSDF Alt EPA ID: Not reported
TSDF Alt Name: Not reported
Waste Code Description: 122 - Alkaline solution without metals (pH > 12.5
RCRA Code: D002
Meth Code: H141 - Storage, Bulking, And/Or Transfer Off Site--No Treatment/Reovery (H010-H129) Or (H131-H135)
Quantity Tons: 0.0005
Waste Quantity: 1
Quantity Unit: P
Additional Code 1: Not reported

WALGREENS #5879 (Continued) **S113149168**

Additional Code 2:	Not reported
Additional Code 3:	Not reported
Additional Code 4:	Not reported
Additional Code 5:	Not reported
Shipment Date:	20171207
Creation Date:	7/5/2018 18:32:15
Receipt Date:	20171218
Manifest ID:	010816108FLE
Trans EPA ID:	MNS000110924
Trans Name:	STERICYCLE SPECIALTY WASTE SOLUTIONS INC
Trans 2 EPA ID:	CAR000217554
Trans 2 Name:	CRUZ CONTAINERS LOGISTICS INC
TSDF EPA ID:	CAD008364432
Trans Name:	RHO CHEM LLC
TSDF Alt EPA ID:	Not reported
TSDF Alt Name:	Not reported
Waste Code Description:	331 - Off-specification, aged, or surplus organics
RCRA Code:	D001
Meth Code:	H141 - Storage, Bulking, And/Or Transfer Off Site--No Treatment/Reovery (H010-H129) Or (H131-H135)
Quantity Tons:	0.0015
Waste Quantity:	3
Quantity Unit:	P
Additional Code 1:	Not reported
Additional Code 2:	Not reported
Additional Code 3:	Not reported
Additional Code 4:	Not reported
Additional Code 5:	Not reported
Shipment Date:	20171207
Creation Date:	7/5/2018 18:32:15
Receipt Date:	20171218
Manifest ID:	010816108FLE
Trans EPA ID:	MNS000110924
Trans Name:	STERICYCLE SPECIALTY WASTE SOLUTIONS INC
Trans 2 EPA ID:	CAR000217554
Trans 2 Name:	CRUZ CONTAINERS LOGISTICS INC
TSDF EPA ID:	CAD008364432
Trans Name:	RHO CHEM LLC
TSDF Alt EPA ID:	Not reported
TSDF Alt Name:	Not reported
Waste Code Description:	331 - Off-specification, aged, or surplus organics
RCRA Code:	D001
Meth Code:	H141 - Storage, Bulking, And/Or Transfer Off Site--No Treatment/Reovery (H010-H129) Or (H131-H135)
Quantity Tons:	0.002
Waste Quantity:	4
Quantity Unit:	P
Additional Code 1:	Not reported
Additional Code 2:	Not reported
Additional Code 3:	Not reported
Additional Code 4:	Not reported
Additional Code 5:	Not reported
Shipment Date:	20171207
Creation Date:	7/5/2018 18:32:15

WALGREENS #5879 (Continued) **S113149168**

Receipt Date:	20171218
Manifest ID:	010816108FLE
Trans EPA ID:	MNS000110924
Trans Name:	STERICYCLE SPECIALTY WASTE SOLUTIONS INC
Trans 2 EPA ID:	CAR000217554
Trans 2 Name:	CRUZ CONTAINERS LOGISTICS INC
TSDF EPA ID:	CAD008364432
Trans Name:	RHO CHEM LLC
TSDF Alt EPA ID:	Not reported
TSDF Alt Name:	Not reported
Waste Code Description:	311 - Pharmaceutical waste
RCRA Code:	D010
Meth Code:	H141 - Storage, Bulking, And/Or Transfer Off Site--No Treatment/Reovery (H010-H129) Or (H131-H135)
Quantity Tons:	0.001
Waste Quantity:	2
Quantity Unit:	P
Additional Code 1:	D007
Additional Code 2:	Not reported
Additional Code 3:	Not reported
Additional Code 4:	Not reported
Additional Code 5:	Not reported

Shipment Date:	20171207
Creation Date:	Not reported
Receipt Date:	Not reported
Manifest ID:	010816108FLE
Trans EPA ID:	MNS000110924
Trans Name:	STERICYCLE SPECIALTY WASTE SOLUTIONS INC
Trans 2 EPA ID:	CAR000217554
Trans 2 Name:	CRUZ CONTAINERS LOGISTICS INC
TSDF EPA ID:	CAD008364432
Trans Name:	RHO CHEM LLC
TSDF Alt EPA ID:	Not reported
TSDF Alt Name:	Not reported
Waste Code Description:	181 - Other inorganic solid waste Organics
RCRA Code:	D001
Meth Code:	H141 - Storage, Bulking, And/Or Transfer Off Site--No Treatment/Reovery (H010-H129) Or (H131-H135)
Quantity Tons:	0.0015
Waste Quantity:	3
Quantity Unit:	P
Additional Code 1:	Not reported
Additional Code 2:	Not reported
Additional Code 3:	Not reported
Additional Code 4:	Not reported
Additional Code 5:	Not reported

Shipment Date:	20171207
Creation Date:	Not reported
Receipt Date:	Not reported
Manifest ID:	010816108FLE
Trans EPA ID:	MNS000110924
Trans Name:	STERICYCLE SPECIALTY WASTE SOLUTIONS INC
Trans 2 EPA ID:	CAR000217554
Trans 2 Name:	CRUZ CONTAINERS LOGISTICS INC
TSDF EPA ID:	CAD008364432

WALGREENS #5879 (Continued) **S113149168**

Trans Name:	RHO CHEM LLC
TSDF Alt EPA ID:	Not reported
TSDF Alt Name:	Not reported
Waste Code Description:	352 - Other organic solids
RCRA Code:	Not reported
Meth Code:	H141 - Storage, Bulking, And/Or Transfer Off Site--No Treatment/Reovery (H010-H129) Or (H131-H135)
Quantity Tons:	0.006
Waste Quantity:	12
Quantity Unit:	P
Additional Code 1:	Not reported
Additional Code 2:	Not reported
Additional Code 3:	Not reported
Additional Code 4:	Not reported
Additional Code 5:	Not reported
Shipment Date:	20171207
Creation Date:	Not reported
Receipt Date:	Not reported
Manifest ID:	010816108FLE
Trans EPA ID:	MNS000110924
Trans Name:	STERICYCLE SPECIALTY WASTE SOLUTIONS INC
Trans 2 EPA ID:	CAR000217554
Trans 2 Name:	CRUZ CONTAINERS LOGISTICS INC
TSDF EPA ID:	CAD008364432
Trans Name:	RHO CHEM LLC
TSDF Alt EPA ID:	Not reported
TSDF Alt Name:	Not reported
Waste Code Description:	311 - Pharmaceutical waste
RCRA Code:	D010
Meth Code:	H141 - Storage, Bulking, And/Or Transfer Off Site--No Treatment/Reovery (H010-H129) Or (H131-H135)
Quantity Tons:	0.0005
Waste Quantity:	1
Quantity Unit:	P
Additional Code 1:	D007
Additional Code 2:	Not reported
Additional Code 3:	Not reported
Additional Code 4:	Not reported
Additional Code 5:	Not reported
Shipment Date:	20171207
Creation Date:	Not reported
Receipt Date:	Not reported
Manifest ID:	010816108FLE
Trans EPA ID:	MNS000110924
Trans Name:	STERICYCLE SPECIALTY WASTE SOLUTIONS INC
Trans 2 EPA ID:	CAR000217554
Trans 2 Name:	CRUZ CONTAINERS LOGISTICS INC
TSDF EPA ID:	CAD008364432
Trans Name:	RHO CHEM LLC
TSDF Alt EPA ID:	Not reported
TSDF Alt Name:	Not reported
Waste Code Description:	311 - Pharmaceutical waste
RCRA Code:	P001
Meth Code:	H141 - Storage, Bulking, And/Or Transfer Off Site--No Treatment/Reovery (H010-H129) Or (H131-H135)

WALGREENS #5879 (Continued) **S113149168**

Quantity Tons:	0.0005
Waste Quantity:	1
Quantity Unit:	P
Additional Code 1:	Not reported
Additional Code 2:	Not reported
Additional Code 3:	Not reported
Additional Code 4:	Not reported
Additional Code 5:	Not reported
Shipment Date:	20171207
Creation Date:	Not reported
Receipt Date:	Not reported
Manifest ID:	010816108FLE
Trans EPA ID:	MNS000110924
Trans Name:	STERICYCLE SPECIALTY WASTE SOLUTIONS INC
Trans 2 EPA ID:	CAR000217554
Trans 2 Name:	CRUZ CONTAINERS LOGISTICS INC
TSDF EPA ID:	CAD008364432
Trans Name:	RHO CHEM LLC
TSDF Alt EPA ID:	Not reported
TSDF Alt Name:	Not reported
Waste Code Description:	311 - Pharmaceutical waste
RCRA Code:	D024
Meth Code:	H141 - Storage, Bulking, And/Or Transfer Off Site--No Treatment/Reovery (H010-H129) Or (H131-H135)
Quantity Tons:	0.0005
Waste Quantity:	1
Quantity Unit:	P
Additional Code 1:	Not reported
Additional Code 2:	Not reported
Additional Code 3:	Not reported
Additional Code 4:	Not reported
Additional Code 5:	Not reported
Shipment Date:	20171207
Creation Date:	Not reported
Receipt Date:	Not reported
Manifest ID:	010816108FLE
Trans EPA ID:	MNS000110924
Trans Name:	STERICYCLE SPECIALTY WASTE SOLUTIONS INC
Trans 2 EPA ID:	CAR000217554
Trans 2 Name:	CRUZ CONTAINERS LOGISTICS INC
TSDF EPA ID:	CAD008364432
Trans Name:	RHO CHEM LLC
TSDF Alt EPA ID:	Not reported
TSDF Alt Name:	Not reported
Waste Code Description:	331 - Off-specification, aged, or surplus organics
RCRA Code:	Not reported
Meth Code:	H141 - Storage, Bulking, And/Or Transfer Off Site--No Treatment/Reovery (H010-H129) Or (H131-H135)
Quantity Tons:	0.011
Waste Quantity:	22
Quantity Unit:	P
Additional Code 1:	Not reported
Additional Code 2:	Not reported
Additional Code 3:	Not reported
Additional Code 4:	Not reported

WALGREENS #5879 (Continued) **S113149168**

Additional Code 5: Not reported

Additional Information:
Year: 2016
Gen EPA ID: CAL000323473

Shipment Date: 20151217
Creation Date: 3/25/2016 22:15:42
Receipt Date: 20151222
Manifest ID: 008617247FLE
Trans EPA ID: MNS000110924
Trans Name: STERICYCLE SPECIALTY WASTE SOLUTIONS INC
Trans 2 EPA ID: CAD983649880
Trans 2 Name: PSC ENVIRONMENTAL SERVICES LP
TSDF EPA ID: CAD008364432
Trans Name: RHO CHEM LLC
TSDF Alt EPA ID: Not reported
TSDF Alt Name: Not reported
Waste Code Description: 214 - Unspecified solvent mixture
RCRA Code: D001
Meth Code: H141 - Storage, Bulking, And/Or Transfer Off Site--No Treatment/Reovery (H010-H129) Or (H131-H135)
Quantity Tons: 0.009
Waste Quantity: 18
Quantity Unit: P
Additional Code 1: Not reported
Additional Code 2: Not reported
Additional Code 3: Not reported
Additional Code 4: Not reported
Additional Code 5: Not reported

Shipment Date: 20151217
Creation Date: 3/25/2016 22:15:42
Receipt Date: 20151222
Manifest ID: 008617247FLE
Trans EPA ID: MNS000110924
Trans Name: STERICYCLE SPECIALTY WASTE SOLUTIONS INC
Trans 2 EPA ID: CAD983649880
Trans 2 Name: PSC ENVIRONMENTAL SERVICES LP
TSDF EPA ID: CAD008364432
Trans Name: RHO CHEM LLC
TSDF Alt EPA ID: Not reported
TSDF Alt Name: Not reported
Waste Code Description: 214 - Unspecified solvent mixture
RCRA Code: D001
Meth Code: H141 - Storage, Bulking, And/Or Transfer Off Site--No Treatment/Reovery (H010-H129) Or (H131-H135)
Quantity Tons: 0.008
Waste Quantity: 16
Quantity Unit: P
Additional Code 1: Not reported
Additional Code 2: Not reported
Additional Code 3: Not reported
Additional Code 4: Not reported
Additional Code 5: Not reported

Shipment Date: 20151217

WALGREENS #5879 (Continued) **S113149168**

Creation Date:	3/25/2016 22:15:42
Receipt Date:	20151222
Manifest ID:	008617247FLE
Trans EPA ID:	MNS000110924
Trans Name:	STERICYCLE SPECIALTY WASTE SOLUTIONS INC
Trans 2 EPA ID:	CAD983649880
Trans 2 Name:	PSC ENVIRONMENTAL SERVICES LP
TSDF EPA ID:	CAD008364432
Trans Name:	RHO CHEM LLC
TSDF Alt EPA ID:	Not reported
TSDF Alt Name:	Not reported
Waste Code Description:	311 - Pharmaceutical waste
RCRA Code:	D010
Meth Code:	H141 - Storage, Bulking, And/Or Transfer Off Site--No Treatment/Reovery (H010-H129) Or (H131-H135)
Quantity Tons:	0.0005
Waste Quantity:	1
Quantity Unit:	P
Additional Code 1:	D007
Additional Code 2:	Not reported
Additional Code 3:	Not reported
Additional Code 4:	Not reported
Additional Code 5:	Not reported
Shipment Date:	20151217
Creation Date:	Not reported
Receipt Date:	Not reported
Manifest ID:	008617247FLE
Trans EPA ID:	MNS000110924
Trans Name:	STERICYCLE SPECIALTY WASTE SOLUTIONS INC
Trans 2 EPA ID:	CAD983649880
Trans 2 Name:	PSC ENVIRONMENTAL SERVICES LP
TSDF EPA ID:	CAD008364432
Trans Name:	RHO CHEM LLC
TSDF Alt EPA ID:	Not reported
TSDF Alt Name:	Not reported
Waste Code Description:	- Not reported
RCRA Code:	Not reported
Meth Code:	H141 - Storage, Bulking, And/Or Transfer Off Site--No Treatment/Reovery (H010-H129) Or (H131-H135)
Quantity Tons:	0.0545
Waste Quantity:	109
Quantity Unit:	P
Additional Code 1:	Not reported
Additional Code 2:	Not reported
Additional Code 3:	Not reported
Additional Code 4:	Not reported
Additional Code 5:	Not reported
Shipment Date:	20151217
Creation Date:	3/25/2016 22:15:42
Receipt Date:	20151222
Manifest ID:	008617247FLE
Trans EPA ID:	MNS000110924
Trans Name:	STERICYCLE SPECIALTY WASTE SOLUTIONS INC
Trans 2 EPA ID:	CAD983649880
Trans 2 Name:	PSC ENVIRONMENTAL SERVICES LP

WALGREENS #5879 (Continued) **S113149168**

TSDF EPA ID:	CAD008364432
Trans Name:	RHO CHEM LLC
TSDF Alt EPA ID:	Not reported
TSDF Alt Name:	Not reported
Waste Code Description:	311 - Pharmaceutical waste
RCRA Code:	P001
Meth Code:	H141 - Storage, Bulking, And/Or Transfer Off Site--No Treatment/Reovery (H010-H129) Or (H131-H135)
Quantity Tons:	0.0005
Waste Quantity:	1
Quantity Unit:	P
Additional Code 1:	Not reported
Additional Code 2:	Not reported
Additional Code 3:	Not reported
Additional Code 4:	Not reported
Additional Code 5:	Not reported
Shipment Date:	20151217
Creation Date:	Not reported
Receipt Date:	Not reported
Manifest ID:	008617247FLE
Trans EPA ID:	MNS000110924
Trans Name:	STERICYCLE SPECIALTY WASTE SOLUTIONS INC
Trans 2 EPA ID:	CAD983649880
Trans 2 Name:	PSC ENVIRONMENTAL SERVICES LP
TSDF EPA ID:	CAD008364432
Trans Name:	RHO CHEM LLC
TSDF Alt EPA ID:	Not reported
TSDF Alt Name:	Not reported
Waste Code Description:	122 - Alkaline solution without metals (pH > 12.5
RCRA Code:	D002
Meth Code:	H141 - Storage, Bulking, And/Or Transfer Off Site--No Treatment/Reovery (H010-H129) Or (H131-H135)
Quantity Tons:	0.0065
Waste Quantity:	13
Quantity Unit:	P
Additional Code 1:	Not reported
Additional Code 2:	Not reported
Additional Code 3:	Not reported
Additional Code 4:	Not reported
Additional Code 5:	Not reported
Shipment Date:	20151217
Creation Date:	Not reported
Receipt Date:	Not reported
Manifest ID:	008617247FLE
Trans EPA ID:	MNS000110924
Trans Name:	STERICYCLE SPECIALTY WASTE SOLUTIONS INC
Trans 2 EPA ID:	CAD983649880
Trans 2 Name:	PSC ENVIRONMENTAL SERVICES LP
TSDF EPA ID:	CAD008364432
Trans Name:	RHO CHEM LLC
TSDF Alt EPA ID:	Not reported
TSDF Alt Name:	Not reported
Waste Code Description:	331 - Off-specification, aged, or surplus organics
RCRA Code:	Not reported
Meth Code:	H141 - Storage, Bulking, And/Or Transfer Off Site--No

WALGREENS #5879 (Continued) **S113149168**

	Treatment/Reovery (H010-H129) Or (H131-H135)
Quantity Tons:	0.1065
Waste Quantity:	213
Quantity Unit:	P
Additional Code 1:	Not reported
Additional Code 2:	Not reported
Additional Code 3:	Not reported
Additional Code 4:	Not reported
Additional Code 5:	Not reported
Shipment Date:	20151217
Creation Date:	Not reported
Receipt Date:	Not reported
Manifest ID:	008617247FLE
Trans EPA ID:	MNS000110924
Trans Name:	STERICYCLE SPECIALTY WASTE SOLUTIONS INC
Trans 2 EPA ID:	CAD983649880
Trans 2 Name:	PSC ENVIRONMENTAL SERVICES LP
TSDF EPA ID:	CAD008364432
Trans Name:	RHO CHEM LLC
TSDF Alt EPA ID:	Not reported
TSDF Alt Name:	Not reported
Waste Code Description:	352 - Other organic solids
RCRA Code:	Not reported
Meth Code:	H141 - Storage, Bulking, And/Or Transfer Off Site--No Treatment/Reovery (H010-H129) Or (H131-H135)
Quantity Tons:	0.029
Waste Quantity:	58
Quantity Unit:	P
Additional Code 1:	Not reported
Additional Code 2:	Not reported
Additional Code 3:	Not reported
Additional Code 4:	Not reported
Additional Code 5:	Not reported
Shipment Date:	20151118
Creation Date:	Not reported
Receipt Date:	Not reported
Manifest ID:	008600245FLE
Trans EPA ID:	MNS000110924
Trans Name:	STERICYCLE SPECIALTY WASTE SOLUTIONS INC
Trans 2 EPA ID:	CAD983649880
Trans 2 Name:	PSC ENVIRONMENTAL SERVICES LP
TSDF EPA ID:	CAD008364432
Trans Name:	RHO CHEM LLC
TSDF Alt EPA ID:	Not reported
TSDF Alt Name:	Not reported
Waste Code Description:	- Not reported
RCRA Code:	Not reported
Meth Code:	H141 - Storage, Bulking, And/Or Transfer Off Site--No Treatment/Reovery (H010-H129) Or (H131-H135)
Quantity Tons:	0.023
Waste Quantity:	46
Quantity Unit:	P
Additional Code 1:	Not reported
Additional Code 2:	Not reported
Additional Code 3:	Not reported

WALGREENS #5879 (Continued) **S113149168**

Additional Code 4:	Not reported
Additional Code 5:	Not reported
Shipment Date:	20151118
Creation Date:	Not reported
Receipt Date:	Not reported
Manifest ID:	008600245FLE
Trans EPA ID:	MNS000110924
Trans Name:	STERICYCLE SPECIALTY WASTE SOLUTIONS INC
Trans 2 EPA ID:	CAD983649880
Trans 2 Name:	PSC ENVIRONMENTAL SERVICES LP
TSDF EPA ID:	CAD008364432
Trans Name:	RHO CHEM LLC
TSDF Alt EPA ID:	Not reported
TSDF Alt Name:	Not reported
Waste Code Description:	331 - Off-specification, aged, or surplus organics
RCRA Code:	Not reported
Meth Code:	H141 - Storage, Bulking, And/Or Transfer Off Site--No Treatment/Reovery (H010-H129) Or (H131-H135)
Quantity Tons:	0.074
Waste Quantity:	148
Quantity Unit:	P
Additional Code 1:	Not reported
Additional Code 2:	Not reported
Additional Code 3:	Not reported
Additional Code 4:	Not reported
Additional Code 5:	Not reported

Additional Information:

Year:	2015
Gen EPA ID:	CAL000323473
Shipment Date:	20151217
Creation Date:	3/25/2016 22:15:42
Receipt Date:	20151222
Manifest ID:	008617247FLE
Trans EPA ID:	MNS000110924
Trans Name:	STERICYCLE SPECIALTY WASTE SOLUTIONS INC
Trans 2 EPA ID:	CAD983649880
Trans 2 Name:	PSC ENVIRONMENTAL SERVICES LP
TSDF EPA ID:	CAD008364432
Trans Name:	RHO CHEM LLC
TSDF Alt EPA ID:	Not reported
TSDF Alt Name:	Not reported
Waste Code Description:	214 - Unspecified solvent mixture
RCRA Code:	D001
Meth Code:	H141 - Storage, Bulking, And/Or Transfer Off Site--No Treatment/Reovery (H010-H129) Or (H131-H135)
Quantity Tons:	0.009
Waste Quantity:	18
Quantity Unit:	P
Additional Code 1:	Not reported
Additional Code 2:	Not reported
Additional Code 3:	Not reported
Additional Code 4:	Not reported
Additional Code 5:	Not reported

WALGREENS #5879 (Continued) **S113149168**

Shipment Date:	20151217
Creation Date:	3/25/2016 22:15:42
Receipt Date:	20151222
Manifest ID:	008617247FLE
Trans EPA ID:	MNS000110924
Trans Name:	STERICYCLE SPECIALTY WASTE SOLUTIONS INC
Trans 2 EPA ID:	CAD983649880
Trans 2 Name:	PSC ENVIRONMENTAL SERVICES LP
TSDF EPA ID:	CAD008364432
Trans Name:	RHO CHEM LLC
TSDF Alt EPA ID:	Not reported
TSDF Alt Name:	Not reported
Waste Code Description:	214 - Unspecified solvent mixture
RCRA Code:	D001
Meth Code:	H141 - Storage, Bulking, And/Or Transfer Off Site--No Treatment/Reovery (H010-H129) Or (H131-H135)
Quantity Tons:	0.008
Waste Quantity:	16
Quantity Unit:	P
Additional Code 1:	Not reported
Additional Code 2:	Not reported
Additional Code 3:	Not reported
Additional Code 4:	Not reported
Additional Code 5:	Not reported

Shipment Date:	20151217
Creation Date:	3/25/2016 22:15:42
Receipt Date:	20151222
Manifest ID:	008617247FLE
Trans EPA ID:	MNS000110924
Trans Name:	STERICYCLE SPECIALTY WASTE SOLUTIONS INC
Trans 2 EPA ID:	CAD983649880
Trans 2 Name:	PSC ENVIRONMENTAL SERVICES LP
TSDF EPA ID:	CAD008364432
Trans Name:	RHO CHEM LLC
TSDF Alt EPA ID:	Not reported
TSDF Alt Name:	Not reported
Waste Code Description:	311 - Pharmaceutical waste
RCRA Code:	D010
Meth Code:	H141 - Storage, Bulking, And/Or Transfer Off Site--No Treatment/Reovery (H010-H129) Or (H131-H135)
Quantity Tons:	0.0005
Waste Quantity:	1
Quantity Unit:	P
Additional Code 1:	D007
Additional Code 2:	Not reported
Additional Code 3:	Not reported
Additional Code 4:	Not reported
Additional Code 5:	Not reported

Shipment Date:	20151217
Creation Date:	Not reported
Receipt Date:	Not reported
Manifest ID:	008617247FLE
Trans EPA ID:	MNS000110924
Trans Name:	STERICYCLE SPECIALTY WASTE SOLUTIONS INC
Trans 2 EPA ID:	CAD983649880

WALGREENS #5879 (Continued) **S113149168**

Trans 2 Name:	PSC ENVIRONMENTAL SERVICES LP
TSDF EPA ID:	CAD008364432
Trans Name:	RHO CHEM LLC
TSDF Alt EPA ID:	Not reported
TSDF Alt Name:	Not reported
Waste Code Description:	- Not reported
RCRA Code:	Not reported
Meth Code:	H141 - Storage, Bulking, And/Or Transfer Off Site--No Treatment/Reovery (H010-H129) Or (H131-H135)
Quantity Tons:	0.0545
Waste Quantity:	109
Quantity Unit:	P
Additional Code 1:	Not reported
Additional Code 2:	Not reported
Additional Code 3:	Not reported
Additional Code 4:	Not reported
Additional Code 5:	Not reported
Shipment Date:	20151217
Creation Date:	3/25/2016 22:15:42
Receipt Date:	20151222
Manifest ID:	008617247FLE
Trans EPA ID:	MNS000110924
Trans Name:	STERICYCLE SPECIALTY WASTE SOLUTIONS INC
Trans 2 EPA ID:	CAD983649880
Trans 2 Name:	PSC ENVIRONMENTAL SERVICES LP
TSDF EPA ID:	CAD008364432
Trans Name:	RHO CHEM LLC
TSDF Alt EPA ID:	Not reported
TSDF Alt Name:	Not reported
Waste Code Description:	311 - Pharmaceutical waste
RCRA Code:	P001
Meth Code:	H141 - Storage, Bulking, And/Or Transfer Off Site--No Treatment/Reovery (H010-H129) Or (H131-H135)
Quantity Tons:	0.0005
Waste Quantity:	1
Quantity Unit:	P
Additional Code 1:	Not reported
Additional Code 2:	Not reported
Additional Code 3:	Not reported
Additional Code 4:	Not reported
Additional Code 5:	Not reported
Shipment Date:	20151217
Creation Date:	Not reported
Receipt Date:	Not reported
Manifest ID:	008617247FLE
Trans EPA ID:	MNS000110924
Trans Name:	STERICYCLE SPECIALTY WASTE SOLUTIONS INC
Trans 2 EPA ID:	CAD983649880
Trans 2 Name:	PSC ENVIRONMENTAL SERVICES LP
TSDF EPA ID:	CAD008364432
Trans Name:	RHO CHEM LLC
TSDF Alt EPA ID:	Not reported
TSDF Alt Name:	Not reported
Waste Code Description:	122 - Alkaline solution without metals (pH > 12.5
RCRA Code:	D002

WALGREENS #5879 (Continued) **S113149168**

Meth Code:	H141 - Storage, Bulking, And/Or Transfer Off Site--No Treatment/Reovery (H010-H129) Or (H131-H135)
Quantity Tons:	0.0065
Waste Quantity:	13
Quantity Unit:	P
Additional Code 1:	Not reported
Additional Code 2:	Not reported
Additional Code 3:	Not reported
Additional Code 4:	Not reported
Additional Code 5:	Not reported
Shipment Date:	20151217
Creation Date:	Not reported
Receipt Date:	Not reported
Manifest ID:	008617247FLE
Trans EPA ID:	MNS000110924
Trans Name:	STERICYCLE SPECIALTY WASTE SOLUTIONS INC
Trans 2 EPA ID:	CAD983649880
Trans 2 Name:	PSC ENVIRONMENTAL SERVICES LP
TSDF EPA ID:	CAD008364432
Trans Name:	RHO CHEM LLC
TSDF Alt EPA ID:	Not reported
TSDF Alt Name:	Not reported
Waste Code Description:	331 - Off-specification, aged, or surplus organics
RCRA Code:	Not reported
Meth Code:	H141 - Storage, Bulking, And/Or Transfer Off Site--No Treatment/Reovery (H010-H129) Or (H131-H135)
Quantity Tons:	0.1065
Waste Quantity:	213
Quantity Unit:	P
Additional Code 1:	Not reported
Additional Code 2:	Not reported
Additional Code 3:	Not reported
Additional Code 4:	Not reported
Additional Code 5:	Not reported
Shipment Date:	20151217
Creation Date:	Not reported
Receipt Date:	Not reported
Manifest ID:	008617247FLE
Trans EPA ID:	MNS000110924
Trans Name:	STERICYCLE SPECIALTY WASTE SOLUTIONS INC
Trans 2 EPA ID:	CAD983649880
Trans 2 Name:	PSC ENVIRONMENTAL SERVICES LP
TSDF EPA ID:	CAD008364432
Trans Name:	RHO CHEM LLC
TSDF Alt EPA ID:	Not reported
TSDF Alt Name:	Not reported
Waste Code Description:	352 - Other organic solids
RCRA Code:	Not reported
Meth Code:	H141 - Storage, Bulking, And/Or Transfer Off Site--No Treatment/Reovery (H010-H129) Or (H131-H135)
Quantity Tons:	0.029
Waste Quantity:	58
Quantity Unit:	P
Additional Code 1:	Not reported
Additional Code 2:	Not reported

WALGREENS #5879 (Continued) **S113149168**

Additional Code 3:	Not reported
Additional Code 4:	Not reported
Additional Code 5:	Not reported
Shipment Date:	20151118
Creation Date:	Not reported
Receipt Date:	Not reported
Manifest ID:	008600245FLE
Trans EPA ID:	MNS000110924
Trans Name:	STERICYCLE SPECIALTY WASTE SOLUTIONS INC
Trans 2 EPA ID:	CAD983649880
Trans 2 Name:	PSC ENVIRONMENTAL SERVICES LP
TSDF EPA ID:	CAD008364432
Trans Name:	RHO CHEM LLC
TSDF Alt EPA ID:	Not reported
TSDF Alt Name:	Not reported
Waste Code Description:	- Not reported
RCRA Code:	Not reported
Meth Code:	H141 - Storage, Bulking, And/Or Transfer Off Site--No Treatment/Reovery (H010-H129) Or (H131-H135)
Quantity Tons:	0.023
Waste Quantity:	46
Quantity Unit:	P
Additional Code 1:	Not reported
Additional Code 2:	Not reported
Additional Code 3:	Not reported
Additional Code 4:	Not reported
Additional Code 5:	Not reported
Shipment Date:	20151118
Creation Date:	Not reported
Receipt Date:	Not reported
Manifest ID:	008600245FLE
Trans EPA ID:	MNS000110924
Trans Name:	STERICYCLE SPECIALTY WASTE SOLUTIONS INC
Trans 2 EPA ID:	CAD983649880
Trans 2 Name:	PSC ENVIRONMENTAL SERVICES LP
TSDF EPA ID:	CAD008364432
Trans Name:	RHO CHEM LLC
TSDF Alt EPA ID:	Not reported
TSDF Alt Name:	Not reported
Waste Code Description:	331 - Off-specification, aged, or surplus organics
RCRA Code:	Not reported
Meth Code:	H141 - Storage, Bulking, And/Or Transfer Off Site--No Treatment/Reovery (H010-H129) Or (H131-H135)
Quantity Tons:	0.074
Waste Quantity:	148
Quantity Unit:	P
Additional Code 1:	Not reported
Additional Code 2:	Not reported
Additional Code 3:	Not reported
Additional Code 4:	Not reported
Additional Code 5:	Not reported

Additional Information:

Year:	2014
Gen EPA ID:	CAL000323473

WALGREENS #5879 (Continued) **S113149168**

Shipment Date:	20141219
Creation Date:	6/25/2015 22:15:43
Receipt Date:	20150105
Manifest ID:	007251008FLE
Trans EPA ID:	MNS000110924
Trans Name:	STERICYCLE SPECIALTY WASTE SOLUTIONS INC
Trans 2 EPA ID:	CAR000177527
Trans 2 Name:	PHILIP WEST INDUSTRIAL SERVICES
TSDF EPA ID:	CAD008364432
Trans Name:	RHO CHEM LLC
TSDF Alt EPA ID:	NVD980895338
TSDF Alt Name:	21ST CENTURY ENVIRONMENTAL MANAGEMENT OF NEVADA LLC
Waste Code Description:	- Not reported
RCRA Code:	Not reported
Meth Code:	H141 - Storage, Bulking, And/Or Transfer Off Site--No Treatment/Reovery (H010-H129) Or (H131-H135)
Quantity Tons:	0.0485
Waste Quantity:	97
Quantity Unit:	P
Additional Code 1:	Not reported
Additional Code 2:	Not reported
Additional Code 3:	Not reported
Additional Code 4:	Not reported
Additional Code 5:	Not reported

Shipment Date:	20141219
Creation Date:	6/25/2015 22:15:43
Receipt Date:	20150105
Manifest ID:	007251009FLE
Trans EPA ID:	MNS000110924
Trans Name:	STERICYCLE SPECIALTY WASTE SOLUTIONS INC
Trans 2 EPA ID:	CAR000177527
Trans 2 Name:	PHILIP WEST INDUSTRIAL SERVICES
TSDF EPA ID:	NVD980895338
Trans Name:	21ST CENTURY EMN LLC
TSDF Alt EPA ID:	Not reported
TSDF Alt Name:	Not reported
Waste Code Description:	181 - Other inorganic solid waste Organics
RCRA Code:	Not reported
Meth Code:	H141 - Storage, Bulking, And/Or Transfer Off Site--No Treatment/Reovery (H010-H129) Or (H131-H135)
Quantity Tons:	0.0015
Waste Quantity:	3
Quantity Unit:	P
Additional Code 1:	Not reported
Additional Code 2:	Not reported
Additional Code 3:	Not reported
Additional Code 4:	Not reported
Additional Code 5:	Not reported

Shipment Date:	20141219
Creation Date:	6/25/2015 22:15:43
Receipt Date:	20150105
Manifest ID:	007251008FLE
Trans EPA ID:	MNS000110924
Trans Name:	STERICYCLE SPECIALTY WASTE SOLUTIONS INC
Trans 2 EPA ID:	CAR000177527

WALGREENS #5879 (Continued) **S113149168**

Trans 2 Name:	PHILIP WEST INDUSTRIAL SERVICES
TSDF EPA ID:	CAD008364432
Trans Name:	RHO CHEM LLC
TSDF Alt EPA ID:	NVD980895338
TSDF Alt Name:	21ST CENTURY ENVIRONMENTAL MANAGEMENT OF NEVADA LLC
Waste Code Description:	214 - Unspecified solvent mixture
RCRA Code:	D001
Meth Code:	H141 - Storage, Bulking, And/Or Transfer Off Site--No Treatment/Reovery (H010-H129) Or (H131-H135)
Quantity Tons:	0.0445
Waste Quantity:	89
Quantity Unit:	P
Additional Code 1:	Not reported
Additional Code 2:	Not reported
Additional Code 3:	Not reported
Additional Code 4:	Not reported
Additional Code 5:	Not reported
Shipment Date:	20141219
Creation Date:	6/25/2015 22:15:43
Receipt Date:	20150105
Manifest ID:	007251008FLE
Trans EPA ID:	MNS000110924
Trans Name:	STERICYCLE SPECIALTY WASTE SOLUTIONS INC
Trans 2 EPA ID:	CAR000177527
Trans 2 Name:	PHILIP WEST INDUSTRIAL SERVICES
TSDF EPA ID:	CAD008364432
Trans Name:	RHO CHEM LLC
TSDF Alt EPA ID:	NVD980895338
TSDF Alt Name:	21ST CENTURY ENVIRONMENTAL MANAGEMENT OF NEVADA LLC
Waste Code Description:	311 - Pharmaceutical waste
RCRA Code:	P001
Meth Code:	H141 - Storage, Bulking, And/Or Transfer Off Site--No Treatment/Reovery (H010-H129) Or (H131-H135)
Quantity Tons:	0.0005
Waste Quantity:	1
Quantity Unit:	P
Additional Code 1:	Not reported
Additional Code 2:	Not reported
Additional Code 3:	Not reported
Additional Code 4:	Not reported
Additional Code 5:	Not reported
Shipment Date:	20141219
Creation Date:	6/25/2015 22:15:43
Receipt Date:	20150105
Manifest ID:	007251008FLE
Trans EPA ID:	MNS000110924
Trans Name:	STERICYCLE SPECIALTY WASTE SOLUTIONS INC
Trans 2 EPA ID:	CAR000177527
Trans 2 Name:	PHILIP WEST INDUSTRIAL SERVICES
TSDF EPA ID:	CAD008364432
Trans Name:	RHO CHEM LLC
TSDF Alt EPA ID:	NVD980895338
TSDF Alt Name:	21ST CENTURY ENVIRONMENTAL MANAGEMENT OF NEVADA LLC
Waste Code Description:	214 - Unspecified solvent mixture
RCRA Code:	D001

WALGREENS #5879 (Continued) **S113149168**

Meth Code:	H141 - Storage, Bulking, And/Or Transfer Off Site--No Treatment/Reovery (H010-H129) Or (H131-H135)
Quantity Tons:	0.0085
Waste Quantity:	17
Quantity Unit:	P
Additional Code 1:	Not reported
Additional Code 2:	Not reported
Additional Code 3:	Not reported
Additional Code 4:	Not reported
Additional Code 5:	Not reported
Shipment Date:	20141219
Creation Date:	Not reported
Receipt Date:	Not reported
Manifest ID:	007251008FLE
Trans EPA ID:	MNS000110924
Trans Name:	STERICYCLE SPECIALTY WASTE SOLUTIONS INC
Trans 2 EPA ID:	CAR000177527
Trans 2 Name:	PHILIP WEST INDUSTRIAL SERVICES
TSDF EPA ID:	CAD008364432
Trans Name:	RHO CHEM LLC
TSDF Alt EPA ID:	NVD980895338
TSDF Alt Name:	21ST CENTURY ENVIRONMENTAL MANAGEMENT OF NEVADA LLC
Waste Code Description:	141 - Off-specification, aged, or surplus inorganics
RCRA Code:	Not reported
Meth Code:	H141 - Storage, Bulking, And/Or Transfer Off Site--No Treatment/Reovery (H010-H129) Or (H131-H135)
Quantity Tons:	0.0315
Waste Quantity:	63
Quantity Unit:	P
Additional Code 1:	Not reported
Additional Code 2:	Not reported
Additional Code 3:	Not reported
Additional Code 4:	Not reported
Additional Code 5:	Not reported
Shipment Date:	20141120
Creation Date:	Not reported
Receipt Date:	Not reported
Manifest ID:	007251454FLE
Trans EPA ID:	MNS000110924
Trans Name:	STERICYCLE SPECIALTY WASTE SOLUTIONS INC
Trans 2 EPA ID:	CAD983649880
Trans 2 Name:	PSC ENVIRONMENTAL SERVICES OF POMONA LP
TSDF EPA ID:	CAD008364432
Trans Name:	RHO CHEM LLC
TSDF Alt EPA ID:	Not reported
TSDF Alt Name:	Not reported
Waste Code Description:	- Not reported
RCRA Code:	Not reported
Meth Code:	H141 - Storage, Bulking, And/Or Transfer Off Site--No Treatment/Reovery (H010-H129) Or (H131-H135)
Quantity Tons:	0.0195
Waste Quantity:	39
Quantity Unit:	P
Additional Code 1:	Not reported
Additional Code 2:	Not reported

WALGREENS #5879 (Continued) **S113149168**

Additional Code 3:	Not reported
Additional Code 4:	Not reported
Additional Code 5:	Not reported
Shipment Date:	20141120
Creation Date:	2/11/2015 22:15:10
Receipt Date:	20141125
Manifest ID:	007251454FLE
Trans EPA ID:	MNS000110924
Trans Name:	STERICYCLE SPECIALTY WASTE SOLUTIONS INC
Trans 2 EPA ID:	CAD983649880
Trans 2 Name:	PSC ENVIRONMENTAL SERVICES OF POMONA LP
TSDF EPA ID:	CAD008364432
Trans Name:	RHO CHEM LLC
TSDF Alt EPA ID:	Not reported
TSDF Alt Name:	Not reported
Waste Code Description:	141 - Off-specification, aged, or surplus inorganics
RCRA Code:	Not reported
Meth Code:	H141 - Storage, Bulking, And/Or Transfer Off Site--No Treatment/Reovery (H010-H129) Or (H131-H135)
Quantity Tons:	0.0985
Waste Quantity:	197
Quantity Unit:	P
Additional Code 1:	Not reported
Additional Code 2:	Not reported
Additional Code 3:	Not reported
Additional Code 4:	Not reported
Additional Code 5:	Not reported
Shipment Date:	20141120
Creation Date:	2/11/2015 22:15:10
Receipt Date:	20141125
Manifest ID:	007251454FLE
Trans EPA ID:	MNS000110924
Trans Name:	STERICYCLE SPECIALTY WASTE SOLUTIONS INC
Trans 2 EPA ID:	CAD983649880
Trans 2 Name:	PSC ENVIRONMENTAL SERVICES OF POMONA LP
TSDF EPA ID:	CAD008364432
Trans Name:	RHO CHEM LLC
TSDF Alt EPA ID:	Not reported
TSDF Alt Name:	Not reported
Waste Code Description:	141 - Off-specification, aged, or surplus inorganics
RCRA Code:	Not reported
Meth Code:	H141 - Storage, Bulking, And/Or Transfer Off Site--No Treatment/Reovery (H010-H129) Or (H131-H135)
Quantity Tons:	0.0205
Waste Quantity:	41
Quantity Unit:	P
Additional Code 1:	Not reported
Additional Code 2:	Not reported
Additional Code 3:	Not reported
Additional Code 4:	Not reported
Additional Code 5:	Not reported
Shipment Date:	20141120
Creation Date:	2/11/2015 22:15:10
Receipt Date:	20141125

WALGREENS #5879 (Continued) **S113149168**

Manifest ID:	007251454FLE
Trans EPA ID:	MNS000110924
Trans Name:	STERICYCLE SPECIALTY WASTE SOLUTIONS INC
Trans 2 EPA ID:	CAD983649880
Trans 2 Name:	PSC ENVIRONMENTAL SERVICES OF POMONA LP
TSDF EPA ID:	CAD008364432
Trans Name:	RHO CHEM LLC
TSDF Alt EPA ID:	Not reported
TSDF Alt Name:	Not reported
Waste Code Description:	311 - Pharmaceutical waste
RCRA Code:	P001
Meth Code:	H141 - Storage, Bulking, And/Or Transfer Off Site--No Treatment/Reovery (H010-H129) Or (H131-H135)
Quantity Tons:	0.0005
Waste Quantity:	1
Quantity Unit:	P
Additional Code 1:	Not reported
Additional Code 2:	Not reported
Additional Code 3:	Not reported
Additional Code 4:	Not reported
Additional Code 5:	Not reported

Additional Information:

Year:	2013
Gen EPA ID:	CAL000323473
Shipment Date:	20131211
Creation Date:	5/14/2014 22:15:13
Receipt Date:	20140102
Manifest ID:	006335205FLE
Trans EPA ID:	MNS000110924
Trans Name:	STERICYCLE SPECIALTY WASTE SOLUTIONS INC
Trans 2 EPA ID:	OKD981588791
Trans 2 Name:	TRIAD TRANSPORT INC
TSDF EPA ID:	INR000110197
Trans Name:	STERICYCLE INC
TSDF Alt EPA ID:	Not reported
TSDF Alt Name:	Not reported
Waste Code Description:	311 - Pharmaceutical waste
RCRA Code:	P001
Meth Code:	H141 - Storage, Bulking, And/Or Transfer Off Site--No Treatment/Reovery (H010-H129) Or (H131-H135)
Quantity Tons:	0.0005
Waste Quantity:	1
Quantity Unit:	P
Additional Code 1:	Not reported
Additional Code 2:	Not reported
Additional Code 3:	Not reported
Additional Code 4:	Not reported
Additional Code 5:	Not reported
Shipment Date:	20131211
Creation Date:	5/14/2014 22:15:13
Receipt Date:	20140102
Manifest ID:	006335205FLE
Trans EPA ID:	MNS000110924
Trans Name:	STERICYCLE SPECIALTY WASTE SOLUTIONS INC

WALGREENS #5879 (Continued) **S113149168**

Trans 2 EPA ID:	OKD981588791
Trans 2 Name:	TRIAD TRANSPORT INC
TSDF EPA ID:	INR000110197
Trans Name:	STERICYCLE INC
TSDF Alt EPA ID:	Not reported
TSDF Alt Name:	Not reported
Waste Code Description:	214 - Unspecified solvent mixture
RCRA Code:	D001
Meth Code:	H141 - Storage, Bulking, And/Or Transfer Off Site--No Treatment/Reovery (H010-H129) Or (H131-H135)
Quantity Tons:	0.0055
Waste Quantity:	11
Quantity Unit:	P
Additional Code 1:	Not reported
Additional Code 2:	Not reported
Additional Code 3:	Not reported
Additional Code 4:	Not reported
Additional Code 5:	Not reported
Shipment Date:	20131211
Creation Date:	5/14/2014 22:15:13
Receipt Date:	20140102
Manifest ID:	006335205FLE
Trans EPA ID:	MNS000110924
Trans Name:	STERICYCLE SPECIALTY WASTE SOLUTIONS INC
Trans 2 EPA ID:	OKD981588791
Trans 2 Name:	TRIAD TRANSPORT INC
TSDF EPA ID:	INR000110197
Trans Name:	STERICYCLE INC
TSDF Alt EPA ID:	Not reported
TSDF Alt Name:	Not reported
Waste Code Description:	311 - Pharmaceutical waste
RCRA Code:	D010
Meth Code:	H141 - Storage, Bulking, And/Or Transfer Off Site--No Treatment/Reovery (H010-H129) Or (H131-H135)
Quantity Tons:	0.0005
Waste Quantity:	1
Quantity Unit:	P
Additional Code 1:	D007
Additional Code 2:	Not reported
Additional Code 3:	Not reported
Additional Code 4:	Not reported
Additional Code 5:	Not reported
Shipment Date:	20131211
Creation Date:	5/14/2014 22:15:13
Receipt Date:	20140102
Manifest ID:	006335205FLE
Trans EPA ID:	MNS000110924
Trans Name:	STERICYCLE SPECIALTY WASTE SOLUTIONS INC
Trans 2 EPA ID:	OKD981588791
Trans 2 Name:	TRIAD TRANSPORT INC
TSDF EPA ID:	INR000110197
Trans Name:	STERICYCLE INC
TSDF Alt EPA ID:	Not reported
TSDF Alt Name:	Not reported
Waste Code Description:	214 - Unspecified solvent mixture

WALGREENS #5879 (Continued) **S113149168**

RCRA Code:	D001
Meth Code:	H141 - Storage, Bulking, And/Or Transfer Off Site--No Treatment/Reovery (H010-H129) Or (H131-H135)
Quantity Tons:	0.001
Waste Quantity:	2
Quantity Unit:	P
Additional Code 1:	Not reported
Additional Code 2:	Not reported
Additional Code 3:	Not reported
Additional Code 4:	Not reported
Additional Code 5:	Not reported
Shipment Date:	20131119
Creation Date:	Not reported
Receipt Date:	Not reported
Manifest ID:	006273285FLE
Trans EPA ID:	MNS000110924
Trans Name:	STERICYCLE SPECIALTY WASTE SOLUTIONS INC
Trans 2 EPA ID:	OKD981588791
Trans 2 Name:	TRIAD TRANSPORT INC
TSDF EPA ID:	INR000110197
Trans Name:	STERICYCLE INC
TSDF Alt EPA ID:	Not reported
TSDF Alt Name:	Not reported
Waste Code Description:	- Not reported
RCRA Code:	Not reported
Meth Code:	- Not reported
Quantity Tons:	0.031
Waste Quantity:	62
Quantity Unit:	P
Additional Code 1:	Not reported
Additional Code 2:	Not reported
Additional Code 3:	Not reported
Additional Code 4:	Not reported
Additional Code 5:	Not reported
Shipment Date:	20131119
Creation Date:	4/15/2014 22:15:05
Receipt Date:	20131209
Manifest ID:	006273285FLE
Trans EPA ID:	MNS000110924
Trans Name:	STERICYCLE SPECIALTY WASTE SOLUTIONS INC
Trans 2 EPA ID:	OKD981588791
Trans 2 Name:	TRIAD TRANSPORT INC
TSDF EPA ID:	INR000110197
Trans Name:	STERICYCLE INC
TSDF Alt EPA ID:	Not reported
TSDF Alt Name:	Not reported
Waste Code Description:	181 - Other inorganic solid waste Organics
RCRA Code:	D009
Meth Code:	H141 - Storage, Bulking, And/Or Transfer Off Site--No Treatment/Reovery (H010-H129) Or (H131-H135)
Quantity Tons:	0.001
Waste Quantity:	2
Quantity Unit:	P
Additional Code 1:	Not reported
Additional Code 2:	Not reported

WALGREENS #5879 (Continued) **S113149168**

Additional Code 3:	Not reported
Additional Code 4:	Not reported
Additional Code 5:	Not reported
Shipment Date:	20131119
Creation Date:	Not reported
Receipt Date:	Not reported
Manifest ID:	006273285FLE
Trans EPA ID:	MNS000110924
Trans Name:	STERICYCLE SPECIALTY WASTE SOLUTIONS INC
Trans 2 EPA ID:	OKD981588791
Trans 2 Name:	TRIAD TRANSPORT INC
TSDF EPA ID:	INR000110197
Trans Name:	STERICYCLE INC
TSDF Alt EPA ID:	Not reported
TSDF Alt Name:	Not reported
Waste Code Description:	331 - Off-specification, aged, or surplus organics
RCRA Code:	Not reported
Meth Code:	- Not reported
Quantity Tons:	0.0495
Waste Quantity:	99
Quantity Unit:	P
Additional Code 1:	Not reported
Additional Code 2:	Not reported
Additional Code 3:	Not reported
Additional Code 4:	Not reported
Additional Code 5:	Not reported
Shipment Date:	20131119
Creation Date:	4/15/2014 22:15:05
Receipt Date:	20131209
Manifest ID:	006273285FLE
Trans EPA ID:	MNS000110924
Trans Name:	STERICYCLE SPECIALTY WASTE SOLUTIONS INC
Trans 2 EPA ID:	OKD981588791
Trans 2 Name:	TRIAD TRANSPORT INC
TSDF EPA ID:	INR000110197
Trans Name:	STERICYCLE INC
TSDF Alt EPA ID:	Not reported
TSDF Alt Name:	Not reported
Waste Code Description:	311 - Pharmaceutical waste
RCRA Code:	P001
Meth Code:	H141 - Storage, Bulking, And/Or Transfer Off Site--No Treatment/Reovery (H010-H129) Or (H131-H135)
Quantity Tons:	0.0005
Waste Quantity:	1
Quantity Unit:	P
Additional Code 1:	Not reported
Additional Code 2:	Not reported
Additional Code 3:	Not reported
Additional Code 4:	Not reported
Additional Code 5:	Not reported
Shipment Date:	20131119
Creation Date:	4/15/2014 22:15:05
Receipt Date:	20131209
Manifest ID:	006273285FLE

WALGREENS #5879 (Continued) **S113149168**

Trans EPA ID:	MNS000110924
Trans Name:	STERICYCLE SPECIALTY WASTE SOLUTIONS INC
Trans 2 EPA ID:	OKD981588791
Trans 2 Name:	TRIAD TRANSPORT INC
TSDF EPA ID:	INR000110197
Trans Name:	STERICYCLE INC
TSDF Alt EPA ID:	Not reported
TSDF Alt Name:	Not reported
Waste Code Description:	311 - Pharmaceutical waste
RCRA Code:	D010
Meth Code:	H141 - Storage, Bulking, And/Or Transfer Off Site--No Treatment/Reovery (H010-H129) Or (H131-H135)
Quantity Tons:	0.0015
Waste Quantity:	3
Quantity Unit:	P
Additional Code 1:	D007
Additional Code 2:	Not reported
Additional Code 3:	Not reported
Additional Code 4:	Not reported
Additional Code 5:	Not reported

Shipment Date:	20131119
Creation Date:	Not reported
Receipt Date:	Not reported
Manifest ID:	006273285FLE
Trans EPA ID:	MNS000110924
Trans Name:	STERICYCLE SPECIALTY WASTE SOLUTIONS INC
Trans 2 EPA ID:	OKD981588791
Trans 2 Name:	TRIAD TRANSPORT INC
TSDF EPA ID:	INR000110197
Trans Name:	STERICYCLE INC
TSDF Alt EPA ID:	Not reported
TSDF Alt Name:	Not reported
Waste Code Description:	- Not reported
RCRA Code:	Not reported
Meth Code:	- Not reported
Quantity Tons:	0.002
Waste Quantity:	4
Quantity Unit:	P
Additional Code 1:	Not reported
Additional Code 2:	Not reported
Additional Code 3:	Not reported
Additional Code 4:	Not reported
Additional Code 5:	Not reported

Additional Information:

Year:	2012
Gen EPA ID:	CAL000323473

Shipment Date:	20121004
Creation Date:	Not reported
Receipt Date:	Not reported
Manifest ID:	005484725FLE
Trans EPA ID:	MNS000110924
Trans Name:	STERICYCLE SPECIALTY WASTE SOLUTIONS INC
Trans 2 EPA ID:	OKD981588791
Trans 2 Name:	TRIAD TRANSPORT INC

WALGREENS #5879 (Continued) **S113149168**

TSDF EPA ID:	INR000110197
Trans Name:	STERICYCLE INC
TSDF Alt EPA ID:	Not reported
TSDF Alt Name:	Not reported
Waste Code Description:	- Not reported
RCRA Code:	Not reported
Meth Code:	- Not reported
Quantity Tons:	0.11
Waste Quantity:	220
Quantity Unit:	P
Additional Code 1:	Not reported
Additional Code 2:	Not reported
Additional Code 3:	Not reported
Additional Code 4:	Not reported
Additional Code 5:	Not reported
Shipment Date:	20121004
Creation Date:	Not reported
Receipt Date:	Not reported
Manifest ID:	005484725FLE
Trans EPA ID:	MNS000110924
Trans Name:	STERICYCLE SPECIALTY WASTE SOLUTIONS INC
Trans 2 EPA ID:	OKD981588791
Trans 2 Name:	TRIAD TRANSPORT INC
TSDF EPA ID:	INR000110197
Trans Name:	STERICYCLE INC
TSDF Alt EPA ID:	Not reported
TSDF Alt Name:	Not reported
Waste Code Description:	- Not reported
RCRA Code:	Not reported
Meth Code:	- Not reported
Quantity Tons:	0.0035
Waste Quantity:	7
Quantity Unit:	P
Additional Code 1:	Not reported
Additional Code 2:	Not reported
Additional Code 3:	Not reported
Additional Code 4:	Not reported
Additional Code 5:	Not reported
Shipment Date:	20121004
Creation Date:	4/2/2013 22:15:07
Receipt Date:	20121022
Manifest ID:	005484725FLE
Trans EPA ID:	MNS000110924
Trans Name:	STERICYCLE SPECIALTY WASTE SOLUTIONS INC
Trans 2 EPA ID:	OKD981588791
Trans 2 Name:	TRIAD TRANSPORT INC
TSDF EPA ID:	INR000110197
Trans Name:	STERICYCLE INC
TSDF Alt EPA ID:	Not reported
TSDF Alt Name:	Not reported
Waste Code Description:	131 - Aqueous solution (2 < pH < 12.5) containing reactive anions (azide, bromate, chlorate, cyanide, fluoride, hypochlorite, nitrite, perchlorate, and sulfide anions
RCRA Code:	D001
Meth Code:	H141 - Storage, Bulking, And/Or Transfer Off Site--No

WALGREENS #5879 (Continued) **S113149168**

	Treatment/Reovery (H010-H129) Or (H131-H135)
Quantity Tons:	0.008
Waste Quantity:	16
Quantity Unit:	P
Additional Code 1:	Not reported
Additional Code 2:	Not reported
Additional Code 3:	Not reported
Additional Code 4:	Not reported
Additional Code 5:	Not reported
Shipment Date:	20121004
Creation Date:	Not reported
Receipt Date:	Not reported
Manifest ID:	005484725FLE
Trans EPA ID:	MNS000110924
Trans Name:	STERICYCLE SPECIALTY WASTE SOLUTIONS INC
Trans 2 EPA ID:	OKD981588791
Trans 2 Name:	TRIAD TRANSPORT INC
TSDF EPA ID:	INR000110197
Trans Name:	STERICYCLE INC
TSDF Alt EPA ID:	Not reported
TSDF Alt Name:	Not reported
Waste Code Description:	311 - Pharmaceutical waste
RCRA Code:	P001
Meth Code:	H141 - Storage, Bulking, And/Or Transfer Off Site--No Treatment/Reovery (H010-H129) Or (H131-H135)
Quantity Tons:	0.0005
Waste Quantity:	1
Quantity Unit:	P
Additional Code 1:	Not reported
Additional Code 2:	Not reported
Additional Code 3:	Not reported
Additional Code 4:	Not reported
Additional Code 5:	Not reported
Shipment Date:	20121004
Creation Date:	4/2/2013 22:15:07
Receipt Date:	20121022
Manifest ID:	005484725FLE
Trans EPA ID:	MNS000110924
Trans Name:	STERICYCLE SPECIALTY WASTE SOLUTIONS INC
Trans 2 EPA ID:	OKD981588791
Trans 2 Name:	TRIAD TRANSPORT INC
TSDF EPA ID:	INR000110197
Trans Name:	STERICYCLE INC
TSDF Alt EPA ID:	Not reported
TSDF Alt Name:	Not reported
Waste Code Description:	214 - Unspecified solvent mixture
RCRA Code:	D001
Meth Code:	H141 - Storage, Bulking, And/Or Transfer Off Site--No Treatment/Reovery (H010-H129) Or (H131-H135)
Quantity Tons:	0.0295
Waste Quantity:	59
Quantity Unit:	P
Additional Code 1:	Not reported
Additional Code 2:	Not reported
Additional Code 3:	Not reported

WALGREENS #5879 (Continued) **S113149168**

Additional Code 4:	Not reported
Additional Code 5:	Not reported
Shipment Date:	20121004
Creation Date:	4/2/2013 22:15:07
Receipt Date:	20121022
Manifest ID:	005484725FLE
Trans EPA ID:	MNS000110924
Trans Name:	STERICYCLE SPECIALTY WASTE SOLUTIONS INC
Trans 2 EPA ID:	OKD981588791
Trans 2 Name:	TRIAD TRANSPORT INC
TSDF EPA ID:	INR000110197
Trans Name:	STERICYCLE INC
TSDF Alt EPA ID:	Not reported
TSDF Alt Name:	Not reported
Waste Code Description:	122 - Alkaline solution without metals (pH > 12.5
RCRA Code:	D002
Meth Code:	H141 - Storage, Bulking, And/Or Transfer Off Site--No Treatment/Reovery (H010-H129) Or (H131-H135)
Quantity Tons:	0.0075
Waste Quantity:	15
Quantity Unit:	P
Additional Code 1:	Not reported
Additional Code 2:	Not reported
Additional Code 3:	Not reported
Additional Code 4:	Not reported
Additional Code 5:	Not reported
Shipment Date:	20121004
Creation Date:	Not reported
Receipt Date:	Not reported
Manifest ID:	005484725FLE
Trans EPA ID:	MNS000110924
Trans Name:	STERICYCLE SPECIALTY WASTE SOLUTIONS INC
Trans 2 EPA ID:	OKD981588791
Trans 2 Name:	TRIAD TRANSPORT INC
TSDF EPA ID:	INR000110197
Trans Name:	STERICYCLE INC
TSDF Alt EPA ID:	Not reported
TSDF Alt Name:	Not reported
Waste Code Description:	- Not reported
RCRA Code:	Not reported
Meth Code:	- Not reported
Quantity Tons:	0.0335
Waste Quantity:	67
Quantity Unit:	P
Additional Code 1:	Not reported
Additional Code 2:	Not reported
Additional Code 3:	Not reported
Additional Code 4:	Not reported
Additional Code 5:	Not reported
Shipment Date:	20121004
Creation Date:	Not reported
Receipt Date:	Not reported
Manifest ID:	005484725FLE
Trans EPA ID:	MNS000110924

WALGREENS #5879 (Continued) **S113149168**

Trans Name:	STERICYCLE SPECIALTY WASTE SOLUTIONS INC
Trans 2 EPA ID:	OKD981588791
Trans 2 Name:	TRIAD TRANSPORT INC
TSDF EPA ID:	INR000110197
Trans Name:	STERICYCLE INC
TSDF Alt EPA ID:	Not reported
TSDF Alt Name:	Not reported
Waste Code Description:	311 - Pharmaceutical waste
RCRA Code:	Not reported
Meth Code:	- Not reported
Quantity Tons:	0.1485
Waste Quantity:	297
Quantity Unit:	P
Additional Code 1:	Not reported
Additional Code 2:	Not reported
Additional Code 3:	Not reported
Additional Code 4:	Not reported
Additional Code 5:	Not reported
Shipment Date:	20121004
Creation Date:	4/2/2013 22:15:07
Receipt Date:	20121022
Manifest ID:	005484725FLE
Trans EPA ID:	MNS000110924
Trans Name:	STERICYCLE SPECIALTY WASTE SOLUTIONS INC
Trans 2 EPA ID:	OKD981588791
Trans 2 Name:	TRIAD TRANSPORT INC
TSDF EPA ID:	INR000110197
Trans Name:	STERICYCLE INC
TSDF Alt EPA ID:	Not reported
TSDF Alt Name:	Not reported
Waste Code Description:	214 - Unspecified solvent mixture
RCRA Code:	D001
Meth Code:	H141 - Storage, Bulking, And/Or Transfer Off Site--No Treatment/Reovery (H010-H129) Or (H131-H135)
Quantity Tons:	0.0085
Waste Quantity:	17
Quantity Unit:	P
Additional Code 1:	Not reported
Additional Code 2:	Not reported
Additional Code 3:	Not reported
Additional Code 4:	Not reported
Additional Code 5:	Not reported
Shipment Date:	20120717
Creation Date:	3/4/2013 22:15:07
Receipt Date:	20120724
Manifest ID:	005435598FLE
Trans EPA ID:	MNS000110924
Trans Name:	STERICYCLE SPECIALTY WASTE SOLUTIONS INC
Trans 2 EPA ID:	OKD981588791
Trans 2 Name:	TRIAD TRANSPORT INC
TSDF EPA ID:	INR000110197
Trans Name:	STERICYCLE INC
TSDF Alt EPA ID:	Not reported
TSDF Alt Name:	Not reported
Waste Code Description:	214 - Unspecified solvent mixture

WALGREENS #5879 (Continued) **S113149168**

RCRA Code:	D001
Meth Code:	H141 - Storage, Bulking, And/Or Transfer Off Site--No Treatment/Reovery (H010-H129) Or (H131-H135)
Quantity Tons:	0.0085
Waste Quantity:	17
Quantity Unit:	P
Additional Code 1:	Not reported
Additional Code 2:	Not reported
Additional Code 3:	Not reported
Additional Code 4:	Not reported
Additional Code 5:	Not reported

LOS ANGELES HM:

Name:	WALGREENS #5879
Address:	3201 W 6TH ST
City,State,Zip:	LOS ANGELES, CA 90020
Facility ID:	FA0036356
Last Run Date:	12/01/2024
Status:	INACTIVE

U193 **PROVIDENCE EXPRESSCARE** **RCRA NonGen / NLR** **1027518179**
West **3201 W 6TH ST** **CAC003210216**
1/8-1/4 **LOS ANGELES, CA 90020**
0.214 mi.
1132 ft. **Site 8 of 11 in cluster U**

Relative:
Lower

Actual:
247 ft.

RCRA Listings:

Date Form Received by Agency:		20221228
Handler Name:		Providence Expresscare
Handler Address:		3201 W 6th St
Handler City,State,Zip:		LOS ANGELES, CA 90020-5001
EPA ID:		CAC003210216
Contact Name:		SHELLEY GOLDSTEIN
Contact Address:		800 5TH AVE
Contact City,State,Zip:		SEATTLE, WA 98104
Contact Telephone:		509-942-2745
Contact Fax:		Not reported
Contact Email:		SHELLEY.GOLDSTEIN@PROVIDENCE.ORG
Contact Title:		Not reported
EPA Region:		09
Land Type:		Not reported
Federal Waste Generator Description:		Not a generator, verified
Non-Notifier:		Not reported
Biennial Report Cycle:		Not reported
Accessibility:		Not reported
Active Site Indicator:		Not reported
State District Owner:		Not reported
State District:		Not reported
Mailing Address:		3345 MICHELSON DR
Mailing City,State,Zip:		IRVINE, CA 92612
Owner Name:	Kevin Manemann	
Owner Type:		Other
Operator Name:	Shelley Goldstein	
Operator Type:		Other
Short-Term Generator Activity:		No
Importer Activity:		No
Mixed Waste Generator:		No

PROVIDENCE EXPRESSCARE (Continued) **1027518179**

Transporter Activity:	No
Transfer Facility Activity:	No
Recycler Activity with Storage:	No
Small Quantity On-Site Burner Exemption:	No
Smelting Melting and Refining Furnace Exemption:	No
Underground Injection Control:	No
Off-Site Waste Receipt:	No
Universal Waste Indicator:	No
Universal Waste Destination Facility:	No
Federal Universal Waste:	No
Active Site State-Reg Handler:	---
Federal Facility Indicator:	Not reported
Hazardous Secondary Material Indicator:	N
Sub-Part K Indicator:	Not reported
2018 GPRA Permit Baseline:	Not on the Baseline
2018 GPRA Renewals Baseline:	Not on the Baseline
202 GPRA Corrective Action Baseline:	No
Subject to Corrective Action Universe:	No
Non-TSDFs Where RCRA CA has Been Imposed Universe:	No
Corrective Action Priority Ranking:	No NCAPS ranking
Environmental Control Indicator:	No
Institutional Control Indicator:	No
Human Exposure Controls Indicator:	N/A
Groundwater Controls Indicator:	N/A
Significant Non-Complier Universe:	No
Unaddressed Significant Non-Complier Universe:	No
Addressed Significant Non-Complier Universe:	No
Significant Non-Complier With a Compliance Schedule Universe:	No
Financial Assurance Required:	Not reported
Handler Date of Last Change:	20230102
Recognized Trader-Importer:	No
Recognized Trader-Exporter:	No
Importer of Spent Lead Acid Batteries:	No
Exporter of Spent Lead Acid Batteries:	No
Recycler Activity Without Storage:	No
Manifest Broker:	No
Sub-Part P Indicator:	No

Handler - Owner Operator:

Owner/Operator Indicator:	Operator
Owner/Operator Name: SHELLEY GOLDSTEIN	
Legal Status:	Other
Date Became Current:	Not reported
Date Ended Current:	Not reported
Owner/Operator Address:	800 5TH AVE
Owner/Operator City,State,Zip:	SEATTLE, WA 98104
Owner/Operator Telephone:	509-942-2745
Owner/Operator Telephone Ext:	Not reported
Owner/Operator Fax:	Not reported
Owner/Operator Email:	Not reported

Owner/Operator Indicator:	Owner
Owner/Operator Name: KEVIN MANEMANN	
Legal Status:	Other
Date Became Current:	Not reported
Date Ended Current:	Not reported

PROVIDENCE EXPRESSCARE (Continued) **1027518179**

Owner/Operator Address: 3345 MICHELSON DR
Owner/Operator City,State,Zip: IRVINE, CA 92612
Owner/Operator Telephone: 714-347-7857
Owner/Operator Telephone Ext: Not reported
Owner/Operator Fax: Not reported
Owner/Operator Email: Not reported

Historic Generators:
Receive Date: 20221228
Handler Name: PROVIDENCE EXPRESSCARE
Federal Waste Generator Description: Not a generator, verified
State District Owner: Not reported
Large Quantity Handler of Universal Waste: No
Recognized Trader Importer: No
Recognized Trader Exporter: No
Spent Lead Acid Battery Importer: No
Spent Lead Acid Battery Exporter: No
Current Record: Yes
Non Storage Recycler Activity: No
Electronic Manifest Broker: No

List of NAICS Codes and Descriptions:
NAICS Code: 621111
NAICS Description: Offices Of Physicians (Except Mental Health Specialists)

Facility Has Received Notices of Violations:
Violations: No Violations Found

Evaluation Action Summary:
Evaluations: No Evaluations Found

U194 **WALGREEN** **RCRA-VSQG** **1026724044**
West **3201 W. 6TH ST.** **E MANIFEST** **CAR000319368**
1/8-1/4 **LOS ANGELES, CA 90020**
0.214 mi.
1132 ft. **Site 9 of 11 in cluster U**

Relative: **Lower**
Actual: **247 ft.**

RCRA Listings:
Date Form Received by Agency: 20240225
Handler Name: Walgreens #5879
Handler Address: Walgreens #5879
Handler City,State,Zip: LOS ANGELES, CA 90020
EPA ID: CAR000319368
Contact Name: JASON DANIEL
Contact Address: WILMOT ROAD 5TH FLOOR
Contact City,State,Zip: DEERFIELD, IL 60015
Contact Telephone: 951-850-7894
Contact Fax: Not reported
Contact Email: ENVIRONMENTALADHERENCE@WALGREENS.COM
Contact Title: DIRECTOR, EH&S REGULATORY ADHERENCE
EPA Region: 09
Land Type: Private
Federal Waste Generator Description: Conditionally Exempt Small Quantity Generator
Non-Notifier: Not reported
Biennial Report Cycle: 2023

WALGREEN (Continued) **1026724044**

Accessibility:		Not reported
Active Site Indicator:		Handler Activities
State District Owner:		Not reported
State District:		Not reported
Mailing Address:		GREY HAWK CT. SUITE 200
Mailing City,State,Zip:		CARLSBAD, CA 92010
Owner Name:	C/O Boston Pvt Bank & Trust Co	
Owner Type:		Private
Operator Name:	Walgreen Co	
Operator Type:		Private
Short-Term Generator Activity:		No
Importer Activity:		No
Mixed Waste Generator:		No
Transporter Activity:		No
Transfer Facility Activity:		No
Recycler Activity with Storage:		No
Small Quantity On-Site Burner Exemption:		No
Smelting Melting and Refining Furnace Exemption:		No
Underground Injection Control:		No
Off-Site Waste Receipt:		No
Universal Waste Indicator:		No
Universal Waste Destination Facility:		No
Federal Universal Waste:		No
Active Site State-Reg Handler:		---
Federal Facility Indicator:		Not reported
Hazardous Secondary Material Indicator:		N
Sub-Part K Indicator:		Not reported
2018 GPRA Permit Baseline:		Not on the Baseline
2018 GPRA Renewals Baseline:		Not on the Baseline
202 GPRA Corrective Action Baseline:		No
Subject to Corrective Action Universe:		No
Non-TSDFs Where RCRA CA has Been Imposed Universe:		No
Corrective Action Priority Ranking:		No NCAPS ranking
Environmental Control Indicator:		No
Institutional Control Indicator:		No
Human Exposure Controls Indicator:		N/A
Groundwater Controls Indicator:		N/A
Significant Non-Complier Universe:		No
Unaddressed Significant Non-Complier Universe:		No
Addressed Significant Non-Complier Universe:		No
Significant Non-Complier With a Compliance Schedule Universe:		No
Financial Assurance Required:		Not reported
Handler Date of Last Change:		20240903
Recognized Trader-Importer:		No
Recognized Trader-Exporter:		No
Importer of Spent Lead Acid Batteries:		No
Exporter of Spent Lead Acid Batteries:		No
Recycler Activity Without Storage:		No
Manifest Broker:		No
Sub-Part P Indicator:		No

Biennial: List of Years
Year: 2023

Click Here for Biennial Reporting System Data:
Year: 2021

WALGREEN (Continued) **1026724044**

Click Here for Biennial Reporting System Data:

Hazardous Waste Summary:

Waste Code:	D001
Waste Description:	Ignitable Waste
Waste Code:	D002
Waste Description:	Corrosive Waste
Waste Code:	D003
Waste Description:	Reactive Waste
Waste Code:	D004
Waste Description:	Arsenic
Waste Code:	D005
Waste Description:	Barium
Waste Code:	D006
Waste Description:	Cadmium
Waste Code:	D007
Waste Description:	Chromium
Waste Code:	D008
Waste Description:	Lead
Waste Code:	D009
Waste Description:	Mercury
Waste Code:	D010
Waste Description:	Selenium
Waste Code:	D011
Waste Description:	Silver
Waste Code:	D016
Waste Description:	2,4-D (2,4-Dichlorophenoxyacetic Acid)
Waste Code:	D022
Waste Description:	Chloroform
Waste Code:	D024
Waste Description:	M-Cresol
Waste Code:	D027
Waste Description:	1,4-Dichlorobenzene
Waste Code:	D035
Waste Description:	Methyl Ethyl Ketone
Waste Code:	P001
Waste Description:	2h-1-Benzopyran-2-One, 4-Hydroxy-3-(3-Oxo-1-Phenylbutyl)-, & Salts, When Present At Concentrations Greater Than 0.3% (Or) Warfarin, & Salts, When Present At Concentrations Greater Than 0.3%

WALGREEN (Continued) **1026724044**

Waste Code: P008
Waste Description: 4-Aminopyridine (Or) 4-Pyridinamine

Waste Code: P075
Waste Description: Nicotine, & Salts (Or) Pyridine, 3-(1-Methyl-2-Pyrrolidinyl)-,(S)-, & Salts

Waste Code: P081
Waste Description: 1,2,3-Propanetriol, Trinitrate (R) (Or) Nitroglycerine (R)

Waste Code: P188
Waste Description: Benzoic Acid, 2-Hydroxy-, Compd. With (3as-Cis)-1,2,3,3a,8,8a-Hexahydro-1,3a,8-Trimethylpyrrolo[2,3-B]Indol-5-Yl Methylcarbamate Ester (1:1) (Or) Physostigmine Salicylate

Waste Code: U002
Waste Description: 2-Propanone (I) (Or) Acetone (I)

Waste Code: U010
Waste Description: Azirino [2',3':3,4]Pyrrolo[1,2-A]Indole-4,7-Dione, 6-Amino-8-[[(Aminocarbonyl)Oxy]Methyl]-1,1a,2,8,8a,8b-Hexahydro-8a-Methoxy-5-Methyl-, [1as-(1aalpha, 8beta, 8aalpha, 8balpha)]- (Or) Mitomycin C

Waste Code: U034
Waste Description: Acetaldehyde, Trichloro- (Or) Chloral

Waste Code: U035
Waste Description: Benzenebutanoic Acid, 4-[Bis(2-Chloroethyl)Amino]- (Or) Chlorambucil

Waste Code: U058
Waste Description: 2h-1,3,2-Oxazaphosphorin-2-Amine, N,N-Bis(2-Chloroethyl)Tetrahydro-, 2-Oxide (Or) Cyclophosphamide

Waste Code: U059
Waste Description: 5,12-Naphthacenedione, 8-Acetyl-10-[(3-Amino-2,3,6-Trideoxy)-Alpha-L-Lyxo-Hexopyranosyl)Oxy]-7,8,9,10-Tetrahydro-6,8,11-Trihydroxy-1-Methoxy-, (8s-Cis)- (Or) Daunomycin

Waste Code: U072
Waste Description: Benzene, 1,4-Dichloro- (Or) P-Dichlorobenzene

Waste Code: U089
Waste Description: Diethylstilbesterol (Or) Phenol, 4,4'-(1,2-Diethyl-1,2-Ethenediyl)Bis, (E)-

Waste Code: U123
Waste Description: Formic Acid (C,T)

Waste Code: U129
Waste Description: Cyclohexane, 1,2,3,4,5,6-Hexachloro-, (1alpha, 2alpha, 3beta, 4alpha, 5alpha, 6beta)- (Or) Lindane

Waste Code: U132
Waste Description: Hexachlorophene (Or) Phenol, 2,2'-Methylenebis[3,4,6-Trichloro-

WALGREEN (Continued) **1026724044**

Waste Code: U144
Waste Description: Acetic Acid, Lead(2+) Salt (Or) Lead Acetate

Waste Code: U150
Waste Description: L-Phenylalanine, 4-[Bis(2-Chloroethyl)Amino]- (Or) Melphalan

Waste Code: U154
Waste Description: Methanol (I) (Or) Methyl Alcohol (I)

Waste Code: U165
Waste Description: Naphthalene

Waste Code: U187
Waste Description: Acetamide, N-(4-Ethoxyphenyl)- (Or) Phenacetin

Waste Code: U188
Waste Description: Phenol

Waste Code: U197
Waste Description: 2,5-Cyclohexadiene-1,4-Dione (Or) P-Benzoquinone

Waste Code: U200
Waste Description: Reserpine (Or) Yohimban-16-Carboxylic Acid, 11,17-Dimethoxy-18-[(3,4,5-Trimethoxybenzoyl)Oxy]-, Methyl Ester, (3beta, 16beta, 17alpha, 18beta, 20alpha)-

Waste Code: U204
Waste Description: Selenious Acid (Or) Selenium Dioxide

Waste Code: U205
Waste Description: Selenium Sulfide (Or) Selenium Sulfide Ses2 (R,T)

Waste Code: U206
Waste Description: D-Glucose, 2-Deoxy-2-[[(Methylnitrosoamino)-Carbonyl]Amino]- (Or) Glucopyranose, 2-Deoxy-2-(3-Methyl-3-Nitrosoureido)-,D- (Or) Streptozotocin

Waste Code: U236
Waste Description: 2,7-Naphthalenedisulfonic Acid,3,3'-[(3,3'-Dimethyl[1,1'-Biphenyl]-4,4'-Diyl)Bis(Azo)Bis[5-Amino -4-Hydroxy]-, Tetrasodium Salt (Or) Trypan Blue

Waste Code: U239
Waste Description: Benzene, Dimethyl- (I,T) (Or) Xylene (I)

Waste Code: U279
Waste Description: U279

Handler - Owner Operator:
Owner/Operator Indicator: Operator
Owner/Operator Name: WALGREEN CO
Legal Status: Private
Date Became Current: 20010323
Date Ended Current: Not reported
Owner/Operator Address: 200 WILMOT ROAD
Owner/Operator City,State,Zip: DEERFIELD, IL 60015
Owner/Operator Telephone: 847-964-8816

WALGREEN (Continued) **1026724044**

Owner/Operator Telephone Ext: Not reported
Owner/Operator Fax: Not reported
Owner/Operator Email: AMBER.DURKIN@WALGREENS.COM

Owner/Operator Indicator: Owner
Owner/Operator Name: C/O BOSTON PVT BANK & TRUST CO
Legal Status: Private
Date Became Current: 20010323
Date Ended Current: Not reported
Owner/Operator Address: 160 BOVET RD STE 220
Owner/Operator City,State,Zip: SAN MATEO, CA 94402
Owner/Operator Telephone: 650-378-3719
Owner/Operator Telephone Ext: Not reported
Owner/Operator Fax: Not reported
Owner/Operator Email: LJOHNSTON@BOSTONPRIVATEBANK.COM

Owner/Operator Indicator: Owner
Owner/Operator Name: C/O BOSTON PVT BANK & TRUST CO
Legal Status: Private
Date Became Current: 20010323
Date Ended Current: Not reported
Owner/Operator Address: 160 BOVET RD STE 220
Owner/Operator City,State,Zip: SAN MATEO, CA 94402
Owner/Operator Telephone: 650-378-3719
Owner/Operator Telephone Ext: Not reported
Owner/Operator Fax: Not reported
Owner/Operator Email: LJOHNSTON@BOSTONPRIVATEBANK.COM

Owner/Operator Indicator: Operator
Owner/Operator Name: WALGREEN CO
Legal Status: Private
Date Became Current: Not reported
Date Ended Current: Not reported
Owner/Operator Address: 200 WILMOT ROAD
Owner/Operator City,State,Zip: DEERFIELD, IL 60015
Owner/Operator Telephone: Not reported
Owner/Operator Telephone Ext: Not reported
Owner/Operator Fax: Not reported
Owner/Operator Email: Not reported

Owner/Operator Indicator: Operator
Owner/Operator Name: WALGREEN CO
Legal Status: Private
Date Became Current: 20010323
Date Ended Current: Not reported
Owner/Operator Address: 200 WILMOT ROAD
Owner/Operator City,State,Zip: DEERFIELD, IL 60015
Owner/Operator Telephone: 951-850-7894
Owner/Operator Telephone Ext: Not reported
Owner/Operator Fax: Not reported
Owner/Operator Email: ENVIRONMENTALADHERENCE@WALGREENS.COM

Owner/Operator Indicator: Owner
Owner/Operator Name: C/O BOSTON PVT BANK & TRUST CO
Legal Status: Private
Date Became Current: Not reported
Date Ended Current: Not reported

WALGREEN (Continued) **1026724044**

Owner/Operator Address: 160 BOVET RD STE 220
Owner/Operator City,State,Zip: SAN MATEO, CA 94402
Owner/Operator Telephone: 650-378-3719
Owner/Operator Telephone Ext: Not reported
Owner/Operator Fax: Not reported
Owner/Operator Email: LJOHNSTON@BOSTONPRIVATEBANK.COM

Historic Generators:
Receive Date: 20220915
Handler Name: WALGREENS #5879
Federal Waste Generator Description: Small Quantity Generator
State District Owner: Not reported
Large Quantity Handler of Universal Waste: No
Recognized Trader Importer: No
Recognized Trader Exporter: No
Spent Lead Acid Battery Importer: No
Spent Lead Acid Battery Exporter: No
Current Record: No
Non Storage Recycler Activity: No
Electronic Manifest Broker: No

Receive Date: 20240225
Handler Name: WALGREENS #5879
Federal Waste Generator Description: Very Small Quantity Generator (formerly Conditionally-Exempt Small Quantity Generator
State District Owner: Not reported
Large Quantity Handler of Universal Waste: No
Recognized Trader Importer: No
Recognized Trader Exporter: No
Spent Lead Acid Battery Importer: No
Spent Lead Acid Battery Exporter: No
Current Record: Yes
Non Storage Recycler Activity: No
Electronic Manifest Broker: No

Receive Date: 20210211
Handler Name: WALGREENS #5879
Federal Waste Generator Description: Very Small Quantity Generator (formerly Conditionally-Exempt Small Quantity Generator
State District Owner: Not reported
Large Quantity Handler of Universal Waste: No
Recognized Trader Importer: No
Recognized Trader Exporter: No
Spent Lead Acid Battery Importer: No
Spent Lead Acid Battery Exporter: No
Current Record: No
Non Storage Recycler Activity: No
Electronic Manifest Broker: No

List of NAICS Codes and Descriptions:
NAICS Code: 44611
NAICS Description: Pharmacies And Drug Stores

NAICS Code: 446110
NAICS Description: Pharmacies And Drug Stores

WALGREEN (Continued) **1026724044**

NAICS Code: 456110
NAICS Description: Pharmacies And Drug Retailers

Facility Has Received Notices of Violations:
Violations: No Violations Found

Evaluation Action Summary:
Evaluations: No Evaluations Found

E MANIFEST:

Manifest Tracking Number:	200872394CLE
Last Updated Date:	20240806
Shipped Date:	20240719
Received Date:	20240722
Manifest Status:	Signed
Submission Type:	DataImage5Copy
Origin Type:	Service
Generator EPA ID:	CAR000319368
Generator Name:	Walgreen
Generator Location Street Number:	Not reported
Generator Location Street 1:	3201 W. 6TH ST.
Generator Location Street 2:	Not reported
Generator Location City:	LOS ANGELES
Generator Location State:	CA
Generator Location Zip:	90020
Generator Mail Street Number:	3207
Generator Mail Street 1:	3201 W. 6TH ST.
Generator Mail Street 2:	Not reported
Generator Mail City:	LOS ANGELES
Generator Mail Zip:	90020
Generator Mail State:	CA
Generator Contact Company Name:	Not reported
Designated Facility EPA ID:	CAD008364432
Designated Facility Name:	Rho Chem Llc
Designated Facility Mail Street Number:	425
Designated Facility Mail Street 1:	Not reported
Designated Facility Mail Street 2:	ISIS AVE.
Designated Facility Mail City:	INGLEWOOD
Designated Facility Mail Zip:	90301
Designated Facility Mail State:	CA
Designated Facility Location Street Number:	425
Designated Facility Location Street 1:	ISIS AVE.
Designated Facility Location Street 2:	Not reported
Designated Facility Location City:	INGLEWOOD
Designated Facility Location Zip:	90301
Designated Facility Location State:	CA
Designated Facility Contact Company Name:	Not reported
Manifest Residue Indicator:	N
Rejection Indicator:	N

Manifest Tracking Number:	200872395CLE
Last Updated Date:	20240812
Shipped Date:	20240719
Received Date:	20240724
Manifest Status:	Signed

WALGREEN (Continued) **1026724044**

Submission Type:	DataImage5Copy
Origin Type:	Service
Generator EPA ID:	CAR000319368
Generator Name:	Walgreen
Generator Location Street Number:	Not reported
Generator Location Street 1:	3201 W. 6TH ST.
Generator Location Street 2:	Not reported
Generator Location City:	LOS ANGELES
Generator Location State:	CA
Generator Location Zip:	90020
Generator Mail Street Number:	3207
Generator Mail Street 1:	3201 W. 6TH ST.
Generator Mail Street 2:	Not reported
Generator Mail City:	LOS ANGELES
Generator Mail Zip:	90020
Generator Mail State:	CA
Generator Contact Company Name:	Not reported
Designated Facility EPA ID:	AZR000527028
Designated Facility Name:	Clean Earth Specialty Waste Solutions, Inc. - Az
Designated Facility Mail Street Number:	Not reported
Designated Facility Mail Street 1:	Not reported
Designated Facility Mail Street 2:	19105 SOUTH AVENUE B
Designated Facility Mail City:	SOMERTON
Designated Facility Mail Zip:	85350
Designated Facility Mail State:	AZ
Designated Facility Location Street Number:	Not reported
Designated Facility Location Street 1:	19105 SOUTH AVENUE B
Designated Facility Location Street 2:	Not reported
Designated Facility Location City:	SOMERTON
Designated Facility Location Zip:	85350
Designated Facility Location State:	AZ
Designated Facility Contact Company Name:	Not reported
Manifest Residue Indicator:	N
Rejection Indicator:	N
Manifest Tracking Number:	200461424CLE
Last Updated Date:	20230607
Shipped Date:	20230512
Received Date:	20230602
Manifest Status:	Signed
Submission Type:	DataImage5Copy
Origin Type:	Service
Generator EPA ID:	CAR000319368
Generator Name:	Walgreens
Generator Location Street Number:	Not reported
Generator Location Street 1:	3201 W 6TH ST
Generator Location Street 2:	Not reported
Generator Location City:	LOS ANGELES
Generator Location State:	CA
Generator Location Zip:	90020
Generator Mail Street Number:	Not reported
Generator Mail Street 1:	5250 Triangle Pkwy 200
Generator Mail Street 2:	Not reported
Generator Mail City:	Peachtree Corners
Generator Mail Zip:	30092
Generator Mail State:	GA
Generator Contact Company Name:	Not reported

WALGREEN (Continued) **1026724044**

Designated Facility EPA ID:	CAD008364432
Designated Facility Name:	Rho Chem Llc
Designated Facility Mail Street Number:	Not reported
Designated Facility Mail Street 1:	Not reported
Designated Facility Mail Street 2:	425 Isis Ave.
Designated Facility Mail City:	Inglewood
Designated Facility Mail Zip:	90301
Designated Facility Mail State:	CA
Designated Facility Location Street Number:	Not reported
Designated Facility Location Street 1:	425 Isis Ave.
Designated Facility Location Street 2:	Not reported
Designated Facility Location City:	Inglewood
Designated Facility Location Zip:	90301
Designated Facility Location State:	CA
Designated Facility Contact Company Name:	Not reported
Manifest Residue Indicator:	N
Rejection Indicator:	N

Manifest Tracking Number:	013436891FLE
Last Updated Date:	20190731
Shipped Date:	20190521
Received Date:	20190612
Manifest Status:	Signed
Submission Type:	DataImage5Copy
Origin Type:	Service
Generator EPA ID:	CAL000323473
Generator Name:	Walgreen
Generator Location Street Number:	Not reported
Generator Location Street 1:	3201 W. 6TH ST.
Generator Location Street 2:	Not reported
Generator Location City:	LOS ANGELES
Generator Location State:	CA
Generator Location Zip:	90020-5001
Generator Mail Street Number:	Not reported
Generator Mail Street 1:	3201 W 6th St
Generator Mail Street 2:	Not reported
Generator Mail City:	Los Angeles
Generator Mail Zip:	90020-5001
Generator Mail State:	CA
Generator Contact Company Name:	Not reported
Designated Facility EPA ID:	NVD980895338
Designated Facility Name:	21st Century Environmental Management Of Nevada, Llc
Designated Facility Mail Street Number:	Not reported
Designated Facility Mail Street 1:	Not reported
Designated Facility Mail Street 2:	2095 Newlands Drive East
Designated Facility Mail City:	Fernley
Designated Facility Mail Zip:	89408
Designated Facility Mail State:	NV
Designated Facility Location Street Number:	Not reported
Designated Facility Location Street 1:	2095 Newlands Drive East
Designated Facility Location Street 2:	Not reported
Designated Facility Location City:	Fernley
Designated Facility Location Zip:	89408
Designated Facility Location State:	NV
Designated Facility Contact Company Name:	Not reported
Manifest Residue Indicator:	N
Rejection Indicator:	N

WALGREEN (Continued) **1026724044**

Manifest Tracking Number:	013436892FLE
Last Updated Date:	20190731
Shipped Date:	20190521
Received Date:	20190529
Manifest Status:	Signed
Submission Type:	DataImage5Copy
Origin Type:	Service
Generator EPA ID:	CAL000323473
Generator Name:	Walgreen
Generator Location Street Number:	Not reported
Generator Location Street 1:	3201 W. 6TH ST.
Generator Location Street 2:	Not reported
Generator Location City:	LOS ANGELES
Generator Location State:	CA
Generator Location Zip:	90020-5001
Generator Mail Street Number:	Not reported
Generator Mail Street 1:	3201 W 6th St
Generator Mail Street 2:	Not reported
Generator Mail City:	Los Angeles
Generator Mail Zip:	90020-5001
Generator Mail State:	CA
Generator Contact Company Name:	Not reported
Designated Facility EPA ID:	NVD980895338
Designated Facility Name:	21st Century Environmental Management Of Nevada, Llc
Designated Facility Mail Street Number:	Not reported
Designated Facility Mail Street 1:	Not reported
Designated Facility Mail Street 2:	2095 Newlands Drive East
Designated Facility Mail City:	Fernley
Designated Facility Mail Zip:	89408
Designated Facility Mail State:	NV
Designated Facility Location Street Number:	Not reported
Designated Facility Location Street 1:	2095 Newlands Drive East
Designated Facility Location Street 2:	Not reported
Designated Facility Location City:	Fernley
Designated Facility Location Zip:	89408
Designated Facility Location State:	NV
Designated Facility Contact Company Name:	Not reported
Manifest Residue Indicator:	N
Rejection Indicator:	N

Manifest Tracking Number:	013128490FLE
Last Updated Date:	20190311
Shipped Date:	20190228
Received Date:	20190308
Manifest Status:	Signed
Submission Type:	DataImage5Copy
Origin Type:	Service
Generator EPA ID:	CAL000323473
Generator Name:	Walgreen
Generator Location Street Number:	Not reported
Generator Location Street 1:	3201 W. 6TH ST.
Generator Location Street 2:	Not reported
Generator Location City:	LOS ANGELES
Generator Location State:	CA
Generator Location Zip:	90020
Generator Mail Street Number:	Not reported
Generator Mail Street 1:	3201 W. 6th St.

WALGREEN (Continued) **1026724044**

Generator Mail Street 2:	Not reported
Generator Mail City:	Los Angeles
Generator Mail Zip:	90020
Generator Mail State:	CA
Generator Contact Company Name:	Not reported
Designated Facility EPA ID:	CAD008364432
Designated Facility Name:	Rho Chem Llc
Designated Facility Mail Street Number:	Not reported
Designated Facility Mail Street 1:	Not reported
Designated Facility Mail Street 2:	425 Isis Ave.
Designated Facility Mail City:	Inglewood
Designated Facility Mail Zip:	90301
Designated Facility Mail State:	CA
Designated Facility Location Street Number:	Not reported
Designated Facility Location Street 1:	425 Isis Ave.
Designated Facility Location Street 2:	Not reported
Designated Facility Location City:	Inglewood
Designated Facility Location Zip:	90301
Designated Facility Location State:	CA
Designated Facility Contact Company Name:	Not reported
Manifest Residue Indicator:	N
Rejection Indicator:	N

Manifest Tracking Number:	013128491FLE
Last Updated Date:	20190412
Shipped Date:	20190228
Received Date:	20190319
Manifest Status:	Signed
Submission Type:	DataImage5Copy
Origin Type:	Service
Generator EPA ID:	CAL000323473
Generator Name:	Walgreen
Generator Location Street Number:	Not reported
Generator Location Street 1:	3201 W. 6TH ST.
Generator Location Street 2:	Not reported
Generator Location City:	LOS ANGELES
Generator Location State:	CA
Generator Location Zip:	90020
Generator Mail Street Number:	Not reported
Generator Mail Street 1:	3201 W. 6th St.
Generator Mail Street 2:	Not reported
Generator Mail City:	Los Angeles
Generator Mail Zip:	90020
Generator Mail State:	CA
Generator Contact Company Name:	Not reported
Designated Facility EPA ID:	NVD980895338
Designated Facility Name:	21st Century Environmental Management Of Nevada, Llc
Designated Facility Mail Street Number:	Not reported
Designated Facility Mail Street 1:	Not reported
Designated Facility Mail Street 2:	2095 Newlands Drive East
Designated Facility Mail City:	Fernley
Designated Facility Mail Zip:	89408
Designated Facility Mail State:	NV
Designated Facility Location Street Number:	Not reported
Designated Facility Location Street 1:	2095 Newlands Drive East
Designated Facility Location Street 2:	Not reported
Designated Facility Location City:	Fernley

WALGREEN (Continued) **1026724044**

Designated Facility Location Zip:	89408
Designated Facility Location State:	NV
Designated Facility Contact Company Name:	Not reported
Manifest Residue Indicator:	N
Rejection Indicator:	N
Manifest Tracking Number:	012440668FLE
Last Updated Date:	20190430
Shipped Date:	20190325
Received Date:	20190401
Manifest Status:	Signed
Submission Type:	DataImage5Copy
Origin Type:	Service
Generator EPA ID:	CAL000323473
Generator Name:	Walgreen
Generator Location Street Number:	Not reported
Generator Location Street 1:	3201 W. 6TH ST.
Generator Location Street 2:	Not reported
Generator Location City:	LOS ANGELES
Generator Location State:	CA
Generator Location Zip:	90020
Generator Mail Street Number:	Not reported
Generator Mail Street 1:	3201 W. 6th St.
Generator Mail Street 2:	Not reported
Generator Mail City:	Los Angeles
Generator Mail Zip:	90020
Generator Mail State:	CA
Generator Contact Company Name:	Not reported
Designated Facility EPA ID:	CAD008364432
Designated Facility Name:	Rho Chem Llc
Designated Facility Mail Street Number:	Not reported
Designated Facility Mail Street 1:	Not reported
Designated Facility Mail Street 2:	425 Isis Ave.
Designated Facility Mail City:	Inglewood
Designated Facility Mail Zip:	90301
Designated Facility Mail State:	CA
Designated Facility Location Street Number:	Not reported
Designated Facility Location Street 1:	425 Isis Ave.
Designated Facility Location Street 2:	Not reported
Designated Facility Location City:	Inglewood
Designated Facility Location Zip:	90301
Designated Facility Location State:	CA
Designated Facility Contact Company Name:	Not reported
Manifest Residue Indicator:	N
Rejection Indicator:	N
Manifest Tracking Number:	012440669FLE
Last Updated Date:	20190430
Shipped Date:	20190325
Received Date:	20190417
Manifest Status:	Signed
Submission Type:	DataImage5Copy
Origin Type:	Service
Generator EPA ID:	CAL000323473
Generator Name:	Walgreen
Generator Location Street Number:	Not reported
Generator Location Street 1:	3201 W. 6TH ST.

WALGREEN (Continued) **1026724044**

Generator Location Street 2:	Not reported
Generator Location City:	LOS ANGELES
Generator Location State:	CA
Generator Location Zip:	90020
Generator Mail Street Number:	Not reported
Generator Mail Street 1:	3201 W. 6th St.
Generator Mail Street 2:	Not reported
Generator Mail City:	Los Angeles
Generator Mail Zip:	90020
Generator Mail State:	CA
Generator Contact Company Name:	Not reported
Designated Facility EPA ID:	NVD980895338
Designated Facility Name:	21st Century Environmental Management Of Nevada, Llc
Designated Facility Mail Street Number:	Not reported
Designated Facility Mail Street 1:	Not reported
Designated Facility Mail Street 2:	2095 Newlands Drive East
Designated Facility Mail City:	Fernley
Designated Facility Mail Zip:	89408
Designated Facility Mail State:	NV
Designated Facility Location Street Number:	Not reported
Designated Facility Location Street 1:	2095 Newlands Drive East
Designated Facility Location Street 2:	Not reported
Designated Facility Location City:	Fernley
Designated Facility Location Zip:	89408
Designated Facility Location State:	NV
Designated Facility Contact Company Name:	Not reported
Manifest Residue Indicator:	N
Rejection Indicator:	N

Manifest Tracking Number:	014365776FLE
Last Updated Date:	20200226
Shipped Date:	20200203
Received Date:	20200214
Manifest Status:	Signed
Submission Type:	DataImage5Copy
Origin Type:	Service
Generator EPA ID:	CAL000323473
Generator Name:	Walgreen
Generator Location Street Number:	Not reported
Generator Location Street 1:	3201 W. 6TH ST.
Generator Location Street 2:	Not reported
Generator Location City:	LOS ANGELES
Generator Location State:	CA
Generator Location Zip:	90020-5001
Generator Mail Street Number:	Not reported
Generator Mail Street 1:	3201 W 6th St
Generator Mail Street 2:	Not reported
Generator Mail City:	Los Angeles
Generator Mail Zip:	90020-5001
Generator Mail State:	CA
Generator Contact Company Name:	Not reported
Designated Facility EPA ID:	CAD008364432
Designated Facility Name:	Rho Chem Llc
Designated Facility Mail Street Number:	Not reported
Designated Facility Mail Street 1:	Not reported
Designated Facility Mail Street 2:	425 Isis Ave.
Designated Facility Mail City:	Inglewood

WALGREEN (Continued) **1026724044**

Designated Facility Mail Zip:	90301
Designated Facility Mail State:	CA
Designated Facility Location Street Number:	Not reported
Designated Facility Location Street 1:	425 Isis Ave.
Designated Facility Location Street 2:	Not reported
Designated Facility Location City:	Inglewood
Designated Facility Location Zip:	90301
Designated Facility Location State:	CA
Designated Facility Contact Company Name:	Not reported
Manifest Residue Indicator:	N
Rejection Indicator:	N

Manifest Tracking Number:	014365902FLE
Last Updated Date:	20200304
Shipped Date:	20200224
Received Date:	20200302
Manifest Status:	Signed
Submission Type:	DataImage5Copy
Origin Type:	Service
Generator EPA ID:	CAL000323473
Generator Name:	Walgreen
Generator Location Street Number:	Not reported
Generator Location Street 1:	3201 W. 6TH ST.
Generator Location Street 2:	Not reported
Generator Location City:	LOS ANGELES
Generator Location State:	CA
Generator Location Zip:	90020-5001
Generator Mail Street Number:	Not reported
Generator Mail Street 1:	3201 W 6th St
Generator Mail Street 2:	Not reported
Generator Mail City:	Los Angeles
Generator Mail Zip:	90020-5001
Generator Mail State:	CA
Generator Contact Company Name:	Not reported
Designated Facility EPA ID:	CAD008364432
Designated Facility Name:	Rho Chem Llc
Designated Facility Mail Street Number:	Not reported
Designated Facility Mail Street 1:	Not reported
Designated Facility Mail Street 2:	425 Isis Ave.
Designated Facility Mail City:	Inglewood
Designated Facility Mail Zip:	90301
Designated Facility Mail State:	CA
Designated Facility Location Street Number:	Not reported
Designated Facility Location Street 1:	425 Isis Ave.
Designated Facility Location Street 2:	Not reported
Designated Facility Location City:	Inglewood
Designated Facility Location Zip:	90301
Designated Facility Location State:	CA
Designated Facility Contact Company Name:	Not reported
Manifest Residue Indicator:	N
Rejection Indicator:	N

Transporter:

Manifest Tracking Number:	014366612FLE
Transporter Line Number:	1
Transporter EPA ID:	MNS000110924
Transporter Name:	Stericycle Specialty Waste Solutions Inc

WALGREEN (Continued) **1026724044**

Manifest Tracking Number: 014366612FLE
Transporter Line Number: 2
Transporter EPA ID: MNS000110924
Transporter Name: Stericycle Specialty Waste Solutions Inc

Waste Line:
Manifest Tracking Number: 014366612FLE
Waste Line Number: 1
U.S. DOT Hazardous Indicator: Y
U.S. DOT ID Number: UN3266
U.S. DOT Description: Un3266, Waste Corrosive Liquid, Basic, Inorganic, N.O.S. (Calcium Hydroxide, Potassium Hydroxide), 8, Pg Ii, Erg#154
Non-Hazardous Waste Description: Not reported
Number of Containers: 1
Container Type Code: CF
Container Type Description: Fiber or plastic boxes, cartons, cases
Waste Quantity: 12
Quantity Unit of Measure Code: P
Quantity Unit of Measure Description: Pounds
Waste Quantity, in Tons: 0.006
Acute Waste Quantity, in Tons: 0
Non-Acute Waste Quantity, in Tons: 0.006
Waste Quantity, in Kilograms: 5.44218
Acute Waste Quantity, in Kilograms: 0
Non-Acute Waste Quantity, in Kilorgrams: 5.44218
Management Method Code: H141
Management Method Description: STORAGE, BULKING AND/OR TRANSFER OFF SITE
Waste Residue Indicator: N
Quantity Discrepancy Indicator: N
Waste Type Discrepancy Indicator: N
Waste Density: Not reported
Waste Density Unit of Measure Code: Not reported
Waste Density Unit of Measure Description: Not reported
Form Code: Not reported
Form Code Description: Not reported
Source Code: Not reported
Source Code Description: Not reported
Waste Minimization Code: Not reported
Waste Minimization Code Description: Not reported
Consent Number: Not reported
EPA Waste Indicator: Y
Federal Waste Codes: D002
Quantity Haz Kg: 5.44218
Quantity Haz Tons: 0.006
Quantity Non Haz Kg: 0
Quantity Non Haz Tons: 0
State Waste Codes: CA-122, CA-122

Manifest Tracking Number: 014366612FLE
Waste Line Number: 2
U.S. DOT Hazardous Indicator: Y
U.S. DOT ID Number: UN3139
U.S. DOT Description: Un3139, Waste Oxidizing Liquid, N.O.S. (Hydrogen Peroxide), 5.1, Pg Ii, Erg#140
Non-Hazardous Waste Description: Not reported
Number of Containers: 1
Container Type Code: CF

WALGREEN (Continued) **1026724044**

Container Type Description:	Fiber or plastic boxes, cartons, cases
Waste Quantity:	8
Quantity Unit of Measure Code:	P
Quantity Unit of Measure Description:	Pounds
Waste Quantity, in Tons:	0.004
Acute Waste Quantity, in Tons:	0
Non-Acute Waste Quantity, in Tons:	0.004
Waste Quantity, in Kilograms:	3.6281202
Acute Waste Quantity, in Kilograms:	0
Non-Acute Waste Quantity, in Kilorgrams:	3.6281202
Management Method Code:	H141
Management Method Description:	STORAGE, BULKING AND/OR TRANSFER OFF SITE
Waste Residue Indicator:	N
Quantity Discrepancy Indicator:	N
Waste Type Discrepancy Indicator:	N
Waste Density:	Not reported
Waste Density Unit of Measure Code:	Not reported
Waste Density Unit of Measure Description:	Not reported
Form Code:	Not reported
Form Code Description:	Not reported
Source Code:	Not reported
Source Code Description:	Not reported
Waste Minimization Code:	Not reported
Waste Minimization Code Description:	Not reported
Consent Number:	Not reported
EPA Waste Indicator:	Y
Federal Waste Codes:	D001
Quantity Haz Kg:	3.6281202
Quantity Haz Tons:	0.004
Quantity Non Haz Kg:	0
Quantity Non Haz Tons:	0
State Waste Codes:	CA-131, CA-131
Manifest Tracking Number:	014366612FLE
Waste Line Number:	3
U.S. DOT Hazardous Indicator:	Y
U.S. DOT ID Number:	UN1993
U.S. DOT Description:	Un1993, Waste Flammable Liquids, N.O.S. (Acetone, Alcohols), 3, Pg Ii, Erg#128
Non-Hazardous Waste Description:	Not reported
Number of Containers:	1
Container Type Code:	CF
Container Type Description:	Fiber or plastic boxes, cartons, cases
Waste Quantity:	17
Quantity Unit of Measure Code:	P
Quantity Unit of Measure Description:	Pounds
Waste Quantity, in Tons:	0.0085
Acute Waste Quantity, in Tons:	0
Non-Acute Waste Quantity, in Tons:	0.0085
Waste Quantity, in Kilograms:	7.709756
Acute Waste Quantity, in Kilograms:	0
Non-Acute Waste Quantity, in Kilorgrams:	7.709756
Management Method Code:	H141
Management Method Description:	STORAGE, BULKING AND/OR TRANSFER OFF SITE
Waste Residue Indicator:	N
Quantity Discrepancy Indicator:	N
Waste Type Discrepancy Indicator:	N

WALGREEN (Continued) **1026724044**

Waste Density:	Not reported
Waste Density Unit of Measure Code:	Not reported
Waste Density Unit of Measure Description:	Not reported
Form Code:	Not reported
Form Code Description:	Not reported
Source Code:	Not reported
Source Code Description:	Not reported
Waste Minimization Code:	Not reported
Waste Minimization Code Description:	Not reported
Consent Number:	Not reported
EPA Waste Indicator:	Y
Federal Waste Codes:	D001
Quantity Haz Kg:	7.709756
Quantity Haz Tons:	0.0085
Quantity Non Haz Kg:	0
Quantity Non Haz Tons:	0
State Waste Codes:	CA-331, CA-331

Manifest Tracking Number:	014366612FLE
Waste Line Number:	4
U.S. DOT Hazardous Indicator:	Y
U.S. DOT ID Number:	UN1944
U.S. DOT Description:	Un3178, Waste Flammable Solid, Inorganic, N.O.S. (Sulfur), 4.1, Pg Ii, Erg#133
Non-Hazardous Waste Description:	Not reported
Number of Containers:	1
Container Type Code:	CF
Container Type Description:	Fiber or plastic boxes, cartons, cases
Waste Quantity:	2
Quantity Unit of Measure Code:	P
Quantity Unit of Measure Description:	Pounds
Waste Quantity, in Tons:	0.001
Acute Waste Quantity, in Tons:	0
Non-Acute Waste Quantity, in Tons:	0.001
Waste Quantity, in Kilograms:	0.90703005
Acute Waste Quantity, in Kilograms:	0
Non-Acute Waste Quantity, in Kilorgrams:	0.90703005
Management Method Code:	H141
Management Method Description:	STORAGE, BULKING AND/OR TRANSFER OFF SITE
Waste Residue Indicator:	N
Quantity Discrepancy Indicator:	N
Waste Type Discrepancy Indicator:	N
Waste Density:	Not reported
Waste Density Unit of Measure Code:	Not reported
Waste Density Unit of Measure Description:	Not reported
Form Code:	Not reported
Form Code Description:	Not reported
Source Code:	Not reported
Source Code Description:	Not reported
Waste Minimization Code:	Not reported
Waste Minimization Code Description:	Not reported
Consent Number:	Not reported
EPA Waste Indicator:	Y
Federal Waste Codes:	D001
Quantity Haz Kg:	0.90703005
Quantity Haz Tons:	0.001
Quantity Non Haz Kg:	0

WALGREEN (Continued) **1026724044**

Quantity Non Haz Tons: 0
State Waste Codes: CA-181, CA-181

Manifest Tracking Number: 014366612FLE
Waste Line Number: 5
U.S. DOT Hazardous Indicator: Y
U.S. DOT ID Number: UN2810
U.S. DOT Description: Un2810, Waste Toxic, Liquids, Organic, N.O.S. (Barium, M-Cresol), 6.1, Pg Ii, Erg#153
Non-Hazardous Waste Description: Not reported
Number of Containers: 1
Container Type Code: CF
Container Type Description: Fiber or plastic boxes, cartons, cases
Waste Quantity: 4
Quantity Unit of Measure Code: P
Quantity Unit of Measure Description: Pounds
Waste Quantity, in Tons: 0.002
Acute Waste Quantity, in Tons: 0
Non-Acute Waste Quantity, in Tons: 0.002
Waste Quantity, in Kilograms: 1.8140601
Acute Waste Quantity, in Kilograms: 0
Non-Acute Waste Quantity, in Kilorgrams: 1.8140601
Management Method Code: H141
Management Method Description: STORAGE, BULKING AND/OR TRANSFER OFF SITE
Waste Residue Indicator: N
Quantity Discrepancy Indicator: N
Waste Type Discrepancy Indicator: N
Waste Density: Not reported
Waste Density Unit of Measure Code: Not reported
Waste Density Unit of Measure Description: Not reported
Form Code: Not reported
Form Code Description: Not reported
Source Code: Not reported
Source Code Description: Not reported
Waste Minimization Code: Not reported
Waste Minimization Code Description: Not reported
Consent Number: Not reported
EPA Waste Indicator: Y
Federal Waste Codes: D005, D022, D024, U058, U188
Quantity Haz Kg: 1.8140601
Quantity Haz Tons: 0.002
Quantity Non Haz Kg: 0
Quantity Non Haz Tons: 0
State Waste Codes: CA-311, CA-311

Manifest Tracking Number: 014366612FLE
Waste Line Number: 6
U.S. DOT Hazardous Indicator: Y
U.S. DOT ID Number: UN2811
U.S. DOT Description: Un2811, Waste Toxic Solids, Organic, N.O.S. (Chromium, Selenium), 6.1, Pg Ii, Erg#154
Non-Hazardous Waste Description: Not reported
Number of Containers: 1
Container Type Code: CF
Container Type Description: Fiber or plastic boxes, cartons, cases
Waste Quantity: 6
Quantity Unit of Measure Code: P

WALGREEN (Continued) **1026724044**

Quantity Unit of Measure Description:	Pounds
Waste Quantity, in Tons:	0.003
Acute Waste Quantity, in Tons:	0
Non-Acute Waste Quantity, in Tons:	0.003
Waste Quantity, in Kilograms:	2.72109
Acute Waste Quantity, in Kilograms:	0
Non-Acute Waste Quantity, in Kilorgrams:	2.72109
Management Method Code:	H141
Management Method Description:	STORAGE, BULKING AND/OR TRANSFER OFF SITE
Waste Residue Indicator:	N
Quantity Discrepancy Indicator:	N
Waste Type Discrepancy Indicator:	N
Waste Density:	Not reported
Waste Density Unit of Measure Code:	Not reported
Waste Density Unit of Measure Description:	Not reported
Form Code:	Not reported
Form Code Description:	Not reported
Source Code:	Not reported
Source Code Description:	Not reported
Waste Minimization Code:	Not reported
Waste Minimization Code Description:	Not reported
Consent Number:	Not reported
EPA Waste Indicator:	Y
Federal Waste Codes:	D007, D010
Quantity Haz Kg:	2.72109
Quantity Haz Tons:	0.003
Quantity Non Haz Kg:	0
Quantity Non Haz Tons:	0
State Waste Codes:	CA-311, CA-311
Manifest Tracking Number:	014366612FLE
Waste Line Number:	7
U.S. DOT Hazardous Indicator:	Y
U.S. DOT ID Number:	UN3249
U.S. DOT Description:	Un3249, Waste Residue Last Contained, Medicine, Solid, Toxic, N.O.S. (Warfarin), 6.1, Pg Ii, Erg#151
Non-Hazardous Waste Description:	Not reported
Number of Containers:	1
Container Type Code:	CF
Container Type Description:	Fiber or plastic boxes, cartons, cases
Waste Quantity:	1
Quantity Unit of Measure Code:	P
Quantity Unit of Measure Description:	Pounds
Waste Quantity, in Tons:	0.0005
Acute Waste Quantity, in Tons:	0.0005
Non-Acute Waste Quantity, in Tons:	0
Waste Quantity, in Kilograms:	0.45351502
Acute Waste Quantity, in Kilograms:	0.45351502
Non-Acute Waste Quantity, in Kilorgrams:	0
Management Method Code:	H141
Management Method Description:	STORAGE, BULKING AND/OR TRANSFER OFF SITE
Waste Residue Indicator:	N
Quantity Discrepancy Indicator:	N
Waste Type Discrepancy Indicator:	N
Waste Density:	Not reported
Waste Density Unit of Measure Code:	Not reported
Waste Density Unit of Measure Description:	Not reported

WALGREEN (Continued) **1026724044**

Form Code:	Not reported
Form Code Description:	Not reported
Source Code:	Not reported
Source Code Description:	Not reported
Waste Minimization Code:	Not reported
Waste Minimization Code Description:	Not reported
Consent Number:	Not reported
EPA Waste Indicator:	Y
Federal Waste Codes:	P001
Quantity Haz Kg:	0.45351502
Quantity Haz Tons:	0.0005
Quantity Non Haz Kg:	0
Quantity Non Haz Tons:	0
State Waste Codes:	CA-311, CA-311
Manifest Tracking Number:	014366612FLE
Waste Line Number:	8
U.S. DOT Hazardous Indicator:	Y
U.S. DOT ID Number:	UN2811
U.S. DOT Description:	Un2811, Waste Toxic Solids, Organic, N.O.S. (Chromium, Selenium), 6.1, Pg Ii, Erg#154
Non-Hazardous Waste Description:	Not reported
Number of Containers:	1
Container Type Code:	CF
Container Type Description:	Fiber or plastic boxes, cartons, cases
Waste Quantity:	5
Quantity Unit of Measure Code:	P
Quantity Unit of Measure Description:	Pounds
Waste Quantity, in Tons:	0.0025
Acute Waste Quantity, in Tons:	0
Non-Acute Waste Quantity, in Tons:	0.0025
Waste Quantity, in Kilograms:	2.267575
Acute Waste Quantity, in Kilograms:	0
Non-Acute Waste Quantity, in Kilorgrams:	2.267575
Management Method Code:	H141
Management Method Description:	STORAGE, BULKING AND/OR TRANSFER OFF SITE
Waste Residue Indicator:	N
Quantity Discrepancy Indicator:	N
Waste Type Discrepancy Indicator:	N
Waste Density:	Not reported
Waste Density Unit of Measure Code:	Not reported
Waste Density Unit of Measure Description:	Not reported
Form Code:	Not reported
Form Code Description:	Not reported
Source Code:	Not reported
Source Code Description:	Not reported
Waste Minimization Code:	Not reported
Waste Minimization Code Description:	Not reported
Consent Number:	Not reported
EPA Waste Indicator:	Y
Federal Waste Codes:	D007, D010
Quantity Haz Kg:	2.267575
Quantity Haz Tons:	0.0025
Quantity Non Haz Kg:	0
Quantity Non Haz Tons:	0
State Waste Codes:	CA-311, CA-311

WALGREEN (Continued) **1026724044**

Manifest Tracking Number:	014366612FLE
Waste Line Number:	9
U.S. DOT Hazardous Indicator:	Y
U.S. DOT ID Number:	UN1759
U.S. DOT Description:	Un3262, Waste Corrosive Solid, Basic, Inorganic, N.O.S. (Sodium Hydroxide), 8, Pg Ii, Erg#154
Non-Hazardous Waste Description:	Not reported
Number of Containers:	1
Container Type Code:	CF
Container Type Description:	Fiber or plastic boxes, cartons, cases
Waste Quantity:	2
Quantity Unit of Measure Code:	P
Quantity Unit of Measure Description:	Pounds
Waste Quantity, in Tons:	0.001
Acute Waste Quantity, in Tons:	0
Non-Acute Waste Quantity, in Tons:	0.001
Waste Quantity, in Kilograms:	0.90703005
Acute Waste Quantity, in Kilograms:	0
Non-Acute Waste Quantity, in Kilorgrams:	0.90703005
Management Method Code:	H141
Management Method Description:	STORAGE, BULKING AND/OR TRANSFER OFF SITE
Waste Residue Indicator:	N
Quantity Discrepancy Indicator:	N
Waste Type Discrepancy Indicator:	N
Waste Density:	Not reported
Waste Density Unit of Measure Code:	Not reported
Waste Density Unit of Measure Description:	Not reported
Form Code:	Not reported
Form Code Description:	Not reported
Source Code:	Not reported
Source Code Description:	Not reported
Waste Minimization Code:	Not reported
Waste Minimization Code Description:	Not reported
Consent Number:	Not reported
EPA Waste Indicator:	Y
Federal Waste Codes:	D002
Quantity Haz Kg:	0.90703005
Quantity Haz Tons:	0.001
Quantity Non Haz Kg:	0
Quantity Non Haz Tons:	0
State Waste Codes:	CA-141, CA-141

Manifest Tracking Number:	014366612FLE
Waste Line Number:	10
U.S. DOT Hazardous Indicator:	Y
U.S. DOT ID Number:	UN1950
U.S. DOT Description:	Un1950, Waste Aerosols, [Flammable, (Each Not Exceeding 1 L Capacity)] 2.1, Erg#126
Non-Hazardous Waste Description:	Not reported
Number of Containers:	1
Container Type Code:	CF
Container Type Description:	Fiber or plastic boxes, cartons, cases
Waste Quantity:	5
Quantity Unit of Measure Code:	P
Quantity Unit of Measure Description:	Pounds
Waste Quantity, in Tons:	0.0025
Acute Waste Quantity, in Tons:	0

WALGREEN (Continued) **1026724044**

Non-Acute Waste Quantity, in Tons:	0.0025
Waste Quantity, in Kilograms:	2.267575
Acute Waste Quantity, in Kilograms:	0
Non-Acute Waste Quantity, in Kilorgrams:	2.267575
Management Method Code:	H141
Management Method Description:	STORAGE, BULKING AND/OR TRANSFER OFF SITE
Waste Residue Indicator:	N
Quantity Discrepancy Indicator:	N
Waste Type Discrepancy Indicator:	N
Waste Density:	Not reported
Waste Density Unit of Measure Code:	Not reported
Waste Density Unit of Measure Description:	Not reported
Form Code:	Not reported
Form Code Description:	Not reported
Source Code:	Not reported
Source Code Description:	Not reported
Waste Minimization Code:	Not reported
Waste Minimization Code Description:	Not reported
Consent Number:	Not reported
EPA Waste Indicator:	Y
Federal Waste Codes:	D001
Quantity Haz Kg:	2.267575
Quantity Haz Tons:	0.0025
Quantity Non Haz Kg:	0
Quantity Non Haz Tons:	0
State Waste Codes:	CA-331, CA-331

Click this hyperlink while viewing on your computer to access
175 additional US EManifest: record(s) in the EDR Site Report.

V195 **SINA'S CUSTOM LAB** **CA HAZMAT LA** **S123549805**
SW **3136 W WILSHIRE BLVD** **N/A**
1/8-1/4 **LOS ANGELES, CA 90010**
0.216 mi.
1141 ft. **Site 3 of 5 in cluster V**

Relative: LOS ANGELES HM:
Lower

Actual: Name:	SINA'S CUSTOM LAB
257 ft. Address:	3136 W WILSHIRE BLVD
City,State,Zip:	LOS ANGELES, CA 90010
Facility ID:	FA0027461
Last Run Date:	12/01/2024
Status:	INACTIVE

R196 **METROPOLITAN SKILLS CENTER** **RCRA-LQG** **1014950580**
ESE **2801 W 6TH ST** **CAR000225649**
1/8-1/4 **LOS ANGELES, CA 90057**
0.216 mi.
1142 ft. **Site 12 of 13 in cluster R**

Relative: RCRA Listings:
Lower

Actual: Date Form Received by Agency:	20120607
264 ft. Handler Name:	Metropolitan Skills Center
Handler Address:	2801 W 6th St
Handler City,State,Zip:	LOS ANGELES, CA 90057
EPA ID:	CAR000225649

METROPOLITAN SKILLS CENTER (Continued) **1014950580**

Contact Name:		SOE AUNG
Contact Address:		333 S BEAUDRY AVE
Contact City,State,Zip:		LOS ANGELES, CA 90017
Contact Telephone:		213-241-3904
Contact Fax:		213-241-6816
Contact Email:		SOE.AUNG@LAUSD.NET
Contact Title:		ENV HEALTH SPVR
EPA Region:		09
Land Type:		District
Federal Waste Generator Description:		Large Quantity Generator
Non-Notifier:		Not reported
Biennial Report Cycle:		Not reported
Accessibility:		Not reported
Active Site Indicator:		Handler Activities
State District Owner:		Not reported
State District:		Not reported
Mailing Address:		333 S BEAUDRY AVE
Mailing City,State,Zip:		LOS ANGELES, CA 90017
Owner Name:	Los Angeles Unified School District	
Owner Type:		District
Operator Name:	Metropolitan Skills Center	
Operator Type:		District
Short-Term Generator Activity:		No
Importer Activity:		No
Mixed Waste Generator:		No
Transporter Activity:		No
Transfer Facility Activity:		No
Recycler Activity with Storage:		No
Small Quantity On-Site Burner Exemption:		No
Smelting Melting and Refining Furnace Exemption:		No
Underground Injection Control:		No
Off-Site Waste Receipt:		No
Universal Waste Indicator:		No
Universal Waste Destination Facility:		No
Federal Universal Waste:		No
Active Site State-Reg Handler:		---
Federal Facility Indicator:		Not reported
Hazardous Secondary Material Indicator:		N
Sub-Part K Indicator:		Not reported
2018 GPRA Permit Baseline:		Not on the Baseline
2018 GPRA Renewals Baseline:		Not on the Baseline
202 GPRA Corrective Action Baseline:		No
Subject to Corrective Action Universe:		No
Non-TSDFs Where RCRA CA has Been Imposed Universe:		No
Corrective Action Priority Ranking:		No NCAPS ranking
Environmental Control Indicator:		No
Institutional Control Indicator:		No
Human Exposure Controls Indicator:		N/A
Groundwater Controls Indicator:		N/A
Significant Non-Complier Universe:		No
Unaddressed Significant Non-Complier Universe:		No
Addressed Significant Non-Complier Universe:		No
Significant Non-Complier With a Compliance Schedule Universe:		No
Financial Assurance Required:		Not reported
Handler Date of Last Change:		20120613
Recognized Trader-Importer:		No
Recognized Trader-Exporter:		No

METROPOLITAN SKILLS CENTER (Continued) **1014950580**

Importer of Spent Lead Acid Batteries: No
Exporter of Spent Lead Acid Batteries: No
Recycler Activity Without Storage: No
Manifest Broker: No
Sub-Part P Indicator: No

Hazardous Waste Summary:
Waste Code: D008
Waste Description: Lead

Handler - Owner Operator:
Owner/Operator Indicator: Owner
Owner/Operator Name: LOS ANGELES UNIFIED SCHOOL DISTRICT
Legal Status: District
Date Became Current: 20120605
Date Ended Current: Not reported
Owner/Operator Address: 333 S BEAUDRY AVE
Owner/Operator City,State,Zip: LOS ANGELES, CA 90017
Owner/Operator Telephone: 213-241-3199
Owner/Operator Telephone Ext: Not reported
Owner/Operator Fax: Not reported
Owner/Operator Email: Not reported

Owner/Operator Indicator: Operator
Owner/Operator Name: METROPOLITAN SKILLS CENTER
Legal Status: District
Date Became Current: 20120605
Date Ended Current: Not reported
Owner/Operator Address: Not reported
Owner/Operator City,State,Zip: Not reported
Owner/Operator Telephone: Not reported
Owner/Operator Telephone Ext: Not reported
Owner/Operator Fax: Not reported
Owner/Operator Email: Not reported

Historic Generators:
Receive Date: 20120607
Handler Name: METROPOLITAN SKILLS CENTER
Federal Waste Generator Description: Large Quantity Generator
State District Owner: Not reported
Large Quantity Handler of Universal Waste: No
Recognized Trader Importer: No
Recognized Trader Exporter: No
Spent Lead Acid Battery Importer: No
Spent Lead Acid Battery Exporter: No
Current Record: Yes
Non Storage Recycler Activity: Not reported
Electronic Manifest Broker: Not reported

List of NAICS Codes and Descriptions:
NAICS Code: 61111
NAICS Description: Elementary And Secondary Schools

METROPOLITAN SKILLS CENTER (Continued) **1014950580**

Facility Has Received Notices of Violations:
Violations: No Violations Found

Evaluation Action Summary:
Evaluations: No Evaluations Found

R197 **METROPOLITAN SKILLS CENTER** **FINDS** **1015878145**
ESE **2801 W 6TH ST** **ECHO** **N/A**
1/8-1/4 **LOS ANGELES, CA 90057** **E MANIFEST**
0.216 mi.
1142 ft. **Site 13 of 13 in cluster R**

Relative:
Lower

Actual:
264 ft.

FINDS:
Registry ID: 110046230002

Click Here for FRS Facility Detail Report:

Environmental Interest/Information System:
The Resource Conservation and Recovery Act Information System (RCRAInfo) is EPA's comprehensive information system in support of the Resource Conservation and Recovery Act (RCRA) of 1976 and the Hazardous and Solid Waste Amendments (HSWA) of 1984. It tracks many types of information about generators, transporters, treaters, storers, and disposers of hazardous waste.

Click this hyperlink while viewing on your computer to access additional FINDS: detail in the EDR Site Report.

ECHO:
Envid: 1015878145
Registry ID: 110046230002

DFR URL:
Name: METROPOLITAN SKILLS CENTER
Address: 2801 W 6TH ST
City,State,Zip: LOS ANGELES, CA 90057

E MANIFEST:
Manifest Tracking Number: 019462031FLE
Last Updated Date: 20241107
Shipped Date: 20241009
Received Date: 20241015
Manifest Status: Signed
Submission Type: DataImage5Copy
Origin Type: Service
Generator EPA ID: CAS111111019
Generator Name: Lasan Livability Services Division
Generator Location Street Number: Not reported
Generator Location Street 1: 2801 W 6TH ST
Generator Location Street 2: Not reported
Generator Location City: LOS ANGELES
Generator Location State: CA
Generator Location Zip: 90057
Generator Mail Street Number: Not reported
Generator Mail Street 1: LIVABILITY SERVICES DIVISION, 2649 E. WASHINGTON B
Generator Mail Street 2: Not reported

METROPOLITAN SKILLS CENTER (Continued) **1015878145**

Generator Mail City:	LOS ANGELES
Generator Mail Zip:	90021
Generator Mail State:	CA
Generator Contact Company Name:	LASAN LIVABILITY SERVICES DIVISION
Designated Facility EPA ID:	UTD981552177
Designated Facility Name:	Clean Harbors Aragonite Llc
Designated Facility Mail Street Number:	11600
Designated Facility Mail Street 1:	Not reported
Designated Facility Mail Street 2:	PO BOX 1339
Designated Facility Mail City:	GRANTSVILLE
Designated Facility Mail Zip:	84029
Designated Facility Mail State:	UT
Designated Facility Location Street Number:	11600
Designated Facility Location Street 1:	NORTH APTUS ROAD
Designated Facility Location Street 2:	Not reported
Designated Facility Location City:	GRANTSVILLE
Designated Facility Location Zip:	84029
Designated Facility Location State:	UT
Designated Facility Contact Company Name:	Not reported
Manifest Residue Indicator:	N
Rejection Indicator:	N

Transporter:

Manifest Tracking Number:	019462031FLE
Transporter Line Number:	1
Transporter EPA ID:	MAD039322250
Transporter Name:	Clean Harbors Environmental Services, Inc.

Waste Line:

Manifest Tracking Number:	019462031FLE
Waste Line Number:	1
U.S. DOT Hazardous Indicator:	Y
U.S. DOT ID Number:	UN3291
U.S. DOT Description:	Un3291, Regulated Medical Waste, N.O.S. (Syringes And Needles), 6.2, Pg Ii
Non-Hazardous Waste Description:	Not reported
Number of Containers:	1
Container Type Code:	DF
Container Type Description:	Fiberboard or plastic drums, barrels, kegs
Waste Quantity:	10
Quantity Unit of Measure Code:	P
Quantity Unit of Measure Description:	Pounds
Waste Quantity, in Tons:	0.005
Acute Waste Quantity, in Tons:	0
Non-Acute Waste Quantity, in Tons:	0.005
Waste Quantity, in Kilograms:	4.53515
Acute Waste Quantity, in Kilograms:	0
Non-Acute Waste Quantity, in Kilorgrams:	4.53515
Management Method Code:	H040
Management Method Description:	INCINERATION
Waste Residue Indicator:	N
Quantity Discrepancy Indicator:	N
Waste Type Discrepancy Indicator:	N
Waste Density:	Not reported
Waste Density Unit of Measure Code:	Not reported
Waste Density Unit of Measure Description:	Not reported

METROPOLITAN SKILLS CENTER (Continued) **1015878145**

Form Code:	Not reported
Form Code Description:	Not reported
Source Code:	Not reported
Source Code Description:	Not reported
Waste Minimization Code:	Not reported
Waste Minimization Code Description:	Not reported
Consent Number:	Not reported
EPA Waste Indicator:	N
Federal Waste Codes:	Not reported
Quantity Haz Kg:	0
Quantity Haz Tons:	0
Quantity Non Haz Kg:	4.53515
Quantity Non Haz Tons:	0.005
State Waste Codes:	CA-322

Q198 **WILSHIRE CAR WASH** **UST FINDER RELEASE** **1029131995**
West **505 VERMONT AVE S** **N/A**
1/8-1/4 **LOS ANGELES, CA 90020**
0.217 mi.
1144 ft. **Site 4 of 8 in cluster Q**

Relative: **Lower**

Actual: **245 ft.**

UST FINDER RELEASE:

Object ID:	61602
Facility ID:	Not reported
Lust ID:	CAT0603700634
Name:	WILSHIRE CAR WASH
Address:	505 VERMONT AVE S
City,State,Zip:	LOS ANGELES, CA 90020
Address Match Type:	PointAddress
Reported Date:	Not reported
Status:	Open
Substance:	Not reported
Population within 1500ft:	9723
Domestic Wells within 1500ft:	0
Land Use:	Developed, High Intensity
Within SPA:	No
SPA PWS Facility ID:	Not reported
SPA Water Type:	Not reported
SPA Facility Type:	Not reported
SPA HUC12:	Not reported
Within WHPA:	Yes
WHPA PWS Facility ID:	CA1910156_11730
WHPA Water Type:	GW - Ground water
WHPA Facility Type:	WL - Well
WHPA HUC12:	180701040300
Within 100yr Floodplain:	No
Tribe:	Not reported
EPA Region:	9
NFA Letter 1:	Not reported
NFA Letter 2:	Not reported
NFA Letter 3:	Not reported
NFA Letter 4:	Not reported
Closed With Residual Contaminate:	Not reported
Coordinate Source:	Geocode
X Coord:	-118.2917
Y Coord:	34.06505
Latitude:	34.0650499999999
Longitude:	-118.2917

Q199
West
1/8-1/4
0.217 mi.
1144 ft.

WILSHIRE CAR WASH
505 S VERMONT
LOS ANGELES, CA 90020

Site 5 of 8 in cluster Q

CA HIST UST **U001560830**
N/A

Relative:
Lower

Actual:
245 ft.

HIST UST:

Name:	WILSHIRE CAR WASH
Address:	505 S VERMONT
City,State,Zip:	LOS ANGELES, CA 90020
File Number:	0002887c
URL:	
Region:	STATE
Facility ID:	00000019024
Facility Type:	Gas Station
Other Type:	Not reported
Contact Name:	BEN SCHULMAN
Telephone:	2134873658
Owner Name:	WILSHIRE CAR WASH
Owner Address:	505 S. VERMONT
Owner City,St,Zip:	LOS ANGELES, CA 90020
Total Tanks:	0008
Tank Num:	001
Container Num:	#1
Year Installed:	1973
Tank Capacity:	00010000
Tank Used for:	PRODUCT
Type of Fuel:	UNLEADED
Container Construction Thickness:	Not reported
Leak Detection:	Stock Inventor
Tank Num:	002
Container Num:	#2
Year Installed:	1973
Tank Capacity:	00010000
Tank Used for:	PRODUCT
Type of Fuel:	UNLEADED
Container Construction Thickness:	Not reported
Leak Detection:	None
Tank Num:	003
Container Num:	#3
Year Installed:	1973
Tank Capacity:	00010000
Tank Used for:	PRODUCT
Type of Fuel:	UNLEADED
Container Construction Thickness:	Not reported
Leak Detection:	None
Tank Num:	004
Container Num:	#4
Year Installed:	1973
Tank Capacity:	00010000
Tank Used for:	PRODUCT
Type of Fuel:	UNLEADED
Container Construction Thickness:	Not reported
Leak Detection:	None

WILSHIRE CAR WASH (Continued) **U001560830**

Tank Num:	005
Container Num:	#5
Year Installed:	1973
Tank Capacity:	00010000
Tank Used for:	PRODUCT
Type of Fuel:	PREMIUM
Container Construction Thickness:	Not reported
Leak Detection:	None

Tank Num:	006
Container Num:	#6
Year Installed:	1973
Tank Capacity:	00010000
Tank Used for:	PRODUCT
Type of Fuel:	PREMIUM
Container Construction Thickness:	Not reported
Leak Detection:	None

Tank Num:	007
Container Num:	#7
Year Installed:	1973
Tank Capacity:	00010000
Tank Used for:	PRODUCT
Type of Fuel:	DIESEL
Container Construction Thickness:	Not reported
Leak Detection:	None

Tank Num:	008
Container Num:	#8
Year Installed:	1973
Tank Capacity:	00000000
Tank Used for:	WASTE
Type of Fuel:	Not reported
Container Construction Thickness:	Not reported
Leak Detection:	None

Click here for Geo Tracker PDF:

Q200 **WILSHIRE CAR WASH** **CA SWEEPS UST** **S101617219**
West **505 S VERMONT AVE** **CA FID UST** **N/A**
1/8-1/4 **LOS ANGELES, CA 90020** **CA HAZMAT LA**
0.217 mi. **CA CERS**
1144 ft. **Site 6 of 8 in cluster Q**

Relative: **Lower**
Actual: **245 ft.**

SWEEPS UST:

Name:	WILSHIRE CAR WASH
Address:	505 S VERMONT AVE
City:	LOS ANGELES
Status:	Active
Comp Number:	1361
Number:	9
Board Of Equalization:	44-011746
Referral Date:	01-22-93
Action Date:	03-16-94
Created Date:	02-29-88
Owner Tank Id:	Not reported
SWRCB Tank Id:	19-050-001361-000001
Tank Status:	A

WILSHIRE CAR WASH (Continued) **S101617219**

Capacity: 10000
Active Date: 04-20-88
Tank Use: M.V. FUEL
STG: P
Content: REG UNLEADED
Number Of Tanks: 7

Name: WILSHIRE CAR WASH
Address: 505 S VERMONT AVE
City: LOS ANGELES
Status: Active
Comp Number: 1361
Number: 9
Board Of Equalization: 44-011746
Referral Date: 01-22-93
Action Date: 03-16-94
Created Date: 02-29-88
Owner Tank Id: Not reported
SWRCB Tank Id: 19-050-001361-000002
Tank Status: A
Capacity: 10000
Active Date: 04-20-88
Tank Use: M.V. FUEL
STG: P
Content: REG UNLEADED
Number Of Tanks: Not reported

Name: WILSHIRE CAR WASH
Address: 505 S VERMONT AVE
City: LOS ANGELES
Status: Active
Comp Number: 1361
Number: 9
Board Of Equalization: 44-011746
Referral Date: 01-22-93
Action Date: 03-16-94
Created Date: 02-29-88
Owner Tank Id: Not reported
SWRCB Tank Id: 19-050-001361-000003
Tank Status: A
Capacity: 10000
Active Date: 04-20-88
Tank Use: M.V. FUEL
STG: P
Content: REG UNLEADED
Number Of Tanks: Not reported

Name: WILSHIRE CAR WASH
Address: 505 S VERMONT AVE
City: LOS ANGELES
Status: Active
Comp Number: 1361
Number: 9
Board Of Equalization: 44-011746
Referral Date: 01-22-93
Action Date: 03-16-94
Created Date: 02-29-88

WILSHIRE CAR WASH (Continued) **S101617219**

Owner Tank Id: Not reported
SWRCB Tank Id: 19-050-001361-000004
Tank Status: A
Capacity: 10000
Active Date: 04-20-88
Tank Use: M.V. FUEL
STG: P
Content: REG UNLEADED
Number Of Tanks: Not reported

Name: WILSHIRE CAR WASH
Address: 505 S VERMONT AVE
City: LOS ANGELES
Status: Active
Comp Number: 1361
Number: 9
Board Of Equalization: 44-011746
Referral Date: 01-22-93
Action Date: 03-16-94
Created Date: 02-29-88
Owner Tank Id: Not reported
SWRCB Tank Id: 19-050-001361-000005
Tank Status: A
Capacity: 10000
Active Date: 04-20-88
Tank Use: M.V. FUEL
STG: P
Content: REG UNLEADED
Number Of Tanks: Not reported

Name: WILSHIRE CAR WASH
Address: 505 S VERMONT AVE
City: LOS ANGELES
Status: Active
Comp Number: 1361
Number: 9
Board Of Equalization: 44-011746
Referral Date: 01-22-93
Action Date: 03-16-94
Created Date: 02-29-88
Owner Tank Id: Not reported
SWRCB Tank Id: 19-050-001361-000006
Tank Status: A
Capacity: 10000
Active Date: 04-20-88
Tank Use: M.V. FUEL
STG: P
Content: REG UNLEADED
Number Of Tanks: Not reported

Name: WILSHIRE CAR WASH
Address: 505 S VERMONT AVE
City: LOS ANGELES
Status: Active
Comp Number: 1361
Number: 9
Board Of Equalization: 44-011746

WILSHIRE CAR WASH (Continued) **S101617219**

Referral Date: 01-22-93
Action Date: 03-16-94
Created Date: 02-29-88
Owner Tank Id: Not reported
SWRCB Tank Id: 19-050-001361-000007
Tank Status: A
Capacity: 10000
Active Date: 04-20-88
Tank Use: M.V. FUEL
STG: P
Content: DIESEL
Number Of Tanks: Not reported

CA FID UST:
Facility ID: 19003225
Regulated By: UTNKA
Regulated ID: 00019024
Cortese Code: Not reported
SIC Code: Not reported
Facility Phone: 2134873658
Mail To: Not reported
Mailing Address: 505 S VERMONT AVE
Mailing Address 2: Not reported
Mailing City,St,Zip: LOS ANGELES 900200000
Contact: Not reported
Contact Phone: Not reported
DUNs Number: Not reported
NPDES Number: Not reported
EPA ID: Not reported
Comments: Not reported
Status: Active

LOS ANGELES HM:
Name: V5 CAR WASH
Address: 505 S VERMONT AVE
City,State,Zip: LOS ANGELES, CA 90020
Facility ID: FA0000356
Last Run Date: 12/01/2024
Status: ACTIVE

CERS:
Name: V5 CAR WASH
Address: 505 S VERMONT AVE
City,State,Zip: LOS ANGELES, CA 90020
Site ID: 79629
CERS ID: 10239682
CERS Description: Chemical Storage Facilities

Violations:
Site ID: 79629
Site Name: V5 CAR WASH
Violation Date: 11-23-2022
Citation: HSC 6.95 25505(a)(4) - California Health and Safety Code, Chapter 6.95, Section(s) 25505(a)(4)
Violation Description: Failure to provide initial and annual training to all employees in safety procedures in the event of a release or threatened release of a

WILSHIRE CAR WASH (Continued) **S101617219**

hazardous material or failure to document and maintain training records for a minimum of three years.

Violation Notes: Returned to compliance on 11/23/2022. 03/14/2024 Violations RTC D due to inactivation of program
Violation Division: Los Angeles City Fire Department
Violation Program: HMRRP
Violation Source: CERS,

Site ID: 79629
Site Name: V5 CAR WASH
Violation Date: 10-19-2022
Citation: HSC 6.95 25508(a)(3) - California Health and Safety Code, Chapter 6.95, Section(s) 25508(a)(3)
Violation Description: Failure to complete and electronically submit a site map with all required content.
Violation Notes: Returned to compliance on 11/23/2022. Review, update and resubmit the Site Map in CERS to include the following required missing elements; PLEASE INCLUDE EVACUATION SAFETY ZONE, DRAINS ON SITE. You can download detailed SITE MAP INSTRUCTIONS at https://www.lafd.org/fire-prevention/cupa/hazardous-materials
Violation Division: Los Angeles City Fire Department
Violation Program: HMRRP
Violation Source: CERS,

Site ID: 79629
Site Name: V5 CAR WASH
Violation Date: 11-05-2019
Citation: HSC 6.95 25508(a)(1) - California Health and Safety Code, Chapter 6.95, Section(s) 25508(a)(1)
Violation Description: Failure to complete and electronically submit hazardous material inventory information for all reportable hazardous materials on site at or above reportable quantities.
Violation Notes: Returned to compliance on 10/18/2022. Review, update and resubmit the Hazardous Materials Inventory into CERS to include all hazardous material stored in a capacity greater than 55 gallons of liquid, 200 cubic feet of compressed gas or 500 pounds in weight of a solid. Please correct the following: Soap 195 gallons, Wax gallons 105 (please provide exact chemical name and CAS number.) PLEASE SEE ERROR WARNING REGARDING FIRE CODE HAZARD CLASSES. THE WARNING INDICATES YOU HAVE SELECTED OBSOLETE DATA. PLEASE REVIEW AND MAKE NECESSARY CORRECTIONS. FOR A DETAILED LIST OF THE NEW FEDERAL CATEGORIES & ADDITIONAL INFORMATION, PLEASE REVIEW THE FOLLOWING RESOURCE - https://cers.calepa.ca.gov/wp-content/uploads/sites/61/2017/12/CalEPA-New-Federal-Hazard-Categories-1.pdf
Violation Division: Los Angeles City Fire Department
Violation Program: HMRRP
Violation Source: CERS,

Site ID: 79629
Site Name: V5 CAR WASH
Violation Date: 10-19-2022
Citation: HSC 6.95 25508(a)(3) - California Health and Safety Code, Chapter 6.95, Section(s) 25508(a)(3)
Violation Description: Failure to complete and electronically submit hazardous material inventory information for all reportable hazardous materials on site at or above reportable quantities.
Violation Notes: Returned to compliance on 11/23/2022. Review, update and resubmit the

WILSHIRE CAR WASH (Continued) **S101617219**

Hazardous Materials Inventory into CERS to include all hazardous material stored in a capacity greater than 55 gallons of liquid, 200 cubic feet of compressed gas or 500 pounds in weight of a solid. Please correct the following: Soap 195 gallons, Wax gallons 105 (please provide exact chemical name and CAS number.) PLEASE SEE ERROR WARNING REGARDING FIRE CODE HAZARD CLASSES. THE WARNING INDICATES YOU HAVE SELECTED OBSOLETE DATA. PLEASE REVIEW AND MAKE NECESSARY CORRECTIONS. FOR A DETAILED LIST OF THE NEW FEDERAL CATEGORIES & ADDITIONAL INFORMATION, PLEASE REVIEW THE FOLLOWING RESOURCE - https://cers.calepa.ca.gov/wp-content/uploads/sites/61/2017/12/CalEPA-New-Federal-Hazard-Categories-1.pdf Review, update and resubmit the site map in CERS to include all required elements.

Violation Division: Los Angeles City Fire Department
Violation Program: HMRRP
Violation Source: CERS,

Site ID: 79629
Site Name: V5 CAR WASH
Violation Date: 10-19-2022
Citation: HSC 6.95 25508(a)(3) - California Health and Safety Code, Chapter 6.95, Section(s) 25508(a)(3)
Violation Description: Failure to establish and electronically submit an adequate emergency response plan and procedures for a release or threatened release of a hazardous material.
Violation Notes: Returned to compliance on 11/23/2022. Complete, implement and submit an Emergency Response Plan in CERS with all the required elements. The CONSOLIDATED EMERGENCY RESPONSE / CONTINGENCY PLAN form can be used to satisfy both the Emergency Response Plan as well as the Employee Training Plan requirements. You can download the most current CONSOLIDATED EMERGENCY RESPONSE / CONTINGENCY PLAN form at https://www.lafd.org/fire-prevention/cupa/hazardous-materials
Violation Division: Los Angeles City Fire Department
Violation Program: HMRRP
Violation Source: CERS,

Site ID: 79629
Site Name: V5 CAR WASH
Violation Date: 11-23-2022
Citation: HSC 6.95 25508.2 - California Health and Safety Code, Chapter 6.95, Section(s) 25508.2
Violation Description: Failure to annually review and electronically certify that the business plan is complete and accurate on or before the annual due date.
Violation Notes: Returned to compliance on 11/23/2022. 03/14/2024 Violations RTC D due to inactivation of program
Violation Division: Los Angeles City Fire Department
Violation Program: HMRRP
Violation Source: CERS,

Site ID: 79629
Site Name: V5 CAR WASH
Violation Date: 11-23-2022
Citation: HSC 6.95 25508(a)(3) - California Health and Safety Code, Chapter 6.95, Section(s) 25508(a)(3)
Violation Description: Failure to complete and electronically submit a site map with all required content.
Violation Notes: Returned to compliance on 11/23/2022. 03/14/2024 Violations RTC D due

WILSHIRE CAR WASH (Continued) **S101617219**

	to inactivation of program
Violation Division:	Los Angeles City Fire Department
Violation Program:	HMRRP
Violation Source:	CERS,
Site ID:	79629
Site Name:	V5 CAR WASH
Violation Date:	11-23-2022
Citation:	HSC 6.95 25508(a)(3) - California Health and Safety Code, Chapter 6.95, Section(s) 25508(a)(3)
Violation Description:	Failure to establish and/or electronically submit an adequate training program in safety procedures in the event of a release or threatened release of a hazardous material. *Verify agricultural handler exemption HSC 25507.1
Violation Notes:	Returned to compliance on 11/23/2022. 03/14/2024 Violations RTC D due to inactivation of program
Violation Division:	Los Angeles City Fire Department
Violation Program:	HMRRP
Violation Source:	CERS,
Site ID:	79629
Site Name:	V5 CAR WASH
Violation Date:	10-19-2022
Citation:	HSC 6.95 25508.2 - California Health and Safety Code, Chapter 6.95, Section(s) 25508.2
Violation Description:	Failure to annually review and electronically certify that the business plan is complete and accurate on or before the annual due date.
Violation Notes:	Returned to compliance on 11/23/2022. Electronically submit and certify in CERS that the Hazardous Materials Business Plan is complete, accurate, and in compliance with EPCRA on or before the annual due date. Submittals are due annually between January 1st and March 1st.
Violation Division:	Los Angeles City Fire Department
Violation Program:	HMRRP
Violation Source:	CERS,
Site ID:	79629
Site Name:	V5 CAR WASH
Violation Date:	06-27-2017
Citation:	HSC 6.95 25508(a)(1) - California Health and Safety Code, Chapter 6.95, Section(s) 25508(a)(1)
Violation Description:	Failure to complete and electronically submit a business plan when storing/handling a hazardous material at or above reportable quantities.
Violation Notes:	Returned to compliance on 06/08/2022. More recent inspection completed. Newer inspection report and violations supersede previous violations. Previous violations were abated this date
Violation Division:	Los Angeles City Fire Department
Violation Program:	HMRRP
Violation Source:	CERS,
Site ID:	79629
Site Name:	V5 CAR WASH
Violation Date:	11-23-2022
Citation:	HSC 6.95 25508(a)(3) - California Health and Safety Code, Chapter 6.95, Section(s) 25508(a)(3)

WILSHIRE CAR WASH (Continued) **S101617219**

Violation Description:	Failure to establish and electronically submit an adequate emergency response plan and procedures for a release or threatened release of a hazardous material.
Violation Notes:	Returned to compliance on 11/23/2022. 03/14/2024 Violations RTC D due to inactivation of program
Violation Division:	Los Angeles City Fire Department
Violation Program:	HMRRP
Violation Source:	CERS,
Site ID:	79629
Site Name:	V5 CAR WASH
Violation Date:	11-05-2019
Citation:	HSC 6.95 25508(a)(1) - California Health and Safety Code, Chapter 6.95, Section(s) 25508(a)(1)
Violation Description:	Failure to establish and electronically submit an adequate emergency response plan and procedures for a release or threatened release of a hazardous material.
Violation Notes:	Returned to compliance on 10/18/2022. Complete, implement and submit an Emergency Response/Contingency Plan and Employee Training Plan in CERS with all the required information. The CONSOLIDATED EMERGENCY RESPONSE / CONTINGENCY PLAN form can be used for both Emergency Response/Contingency Plan section as well as the Employee Training Plan section. You can download the most current CONTINGENCY PLAN form as well as CONTINGENCY PLAN INSTRUCTIONS in the Hazardous Materials Business Plan Section (HMBP) using the following link https://www.lafd.org/fire-prevention/cupa/documents-forms
Violation Division:	Los Angeles City Fire Department
Violation Program:	HMRRP
Violation Source:	CERS,
Site ID:	79629
Site Name:	V5 CAR WASH
Violation Date:	10-19-2022
Citation:	HSC 6.95 25508(a)(3) - California Health and Safety Code, Chapter 6.95, Section(s) 25508(a)(3)
Violation Description:	Failure to establish and/or electronically submit an adequate training program in safety procedures in the event of a release or threatened release of a hazardous material. *Verify agricultural handler exemption HSC 25507.1
Violation Notes:	Returned to compliance on 11/23/2022.
Violation Division:	Los Angeles City Fire Department
Violation Program:	HMRRP
Violation Source:	CERS,
Site ID:	79629
Site Name:	V5 CAR WASH
Violation Date:	11-05-2019
Citation:	HSC 6.95 25508(a)(1) - California Health and Safety Code, Chapter 6.95, Section(s) 25508(a)(1)
Violation Description:	Failure to annually review and electronically certify that the business plan is complete and accurate on or before the annual due date.
Violation Notes:	Returned to compliance on 10/18/2022. Electronically submit and certify in CERS that the Hazardous Materials Business Plan is complete, accurate, and in compliance with EPCRA on or before the annual due date.
Violation Division:	Los Angeles City Fire Department

WILSHIRE CAR WASH (Continued) **S101617219**

Violation Program: HMRRP
Violation Source: CERS,

Site ID: 79629
Site Name: V5 CAR WASH
Violation Date: 11-05-2019
Citation: HSC 6.95 25508(a)(1) - California Health and Safety Code, Chapter 6.95, Section(s) 25508(a)(1)
Violation Description: Failure to complete and electronically submit a site map with all required content.
Violation Notes: Returned to compliance on 10/18/2022. Review, update and resubmit the site map in CERS to include all required elements. You can download detailed SITE MAP INSTRUCTIONS in the Hazardous Materials Business Plan (HMBP) Section using the following link https://www.lafd.org/fire-prevention/cupa/documents-forms
Violation Division: Los Angeles City Fire Department
Violation Program: HMRRP
Violation Source: CERS,

Site ID: 79629
Site Name: V5 CAR WASH
Violation Date: 10-19-2022
Citation: HSC 6.95 25505(a)(4) - California Health and Safety Code, Chapter 6.95, Section(s) 25505(a)(4)
Violation Description: Failure to provide initial and annual training to all employees in safety procedures in the event of a release or threatened release of a hazardous material or failure to document and maintain training records for a minimum of three years.
Violation Notes: Returned to compliance on 11/23/2022.
Violation Division: Los Angeles City Fire Department
Violation Program: HMRRP
Violation Source: CERS,

Site ID: 79629
Site Name: V5 CAR WASH
Violation Date: 06-27-2017
Citation: HSC 6.95 25507 - California Health and Safety Code, Chapter 6.95, Section(s) 25507
Violation Description: Failure to adequately establish and implement a business plan when storing/handling a hazardous material at or above reportable quantities.
Violation Notes: Returned to compliance on 06/08/2022. More recent inspection completed. Newer inspection report and violations supersede previous violations. Previous violations were abated this date
Violation Division: Los Angeles City Fire Department
Violation Program: HMRRP
Violation Source: CERS,

Site ID: 79629
Site Name: V5 CAR WASH
Violation Date: 11-23-2022
Citation: HSC 6.95 25508(a)(3) - California Health and Safety Code, Chapter 6.95, Section(s) 25508(a)(3)
Violation Description: Failure to complete and electronically submit hazardous material inventory information for all reportable hazardous materials on site at or above reportable quantities.
Violation Notes: Returned to compliance on 11/23/2022. 03/14/2024 Violations RTC D due

WILSHIRE CAR WASH (Continued) **S101617219**

to inactivation of program
Violation Division: Los Angeles City Fire Department
Violation Program: HMRRP
Violation Source: CERS,

Site ID: 79629
Site Name: V5 CAR WASH
Violation Date: 11-05-2019
Citation: HSC 6.95 25508(a)(1) - California Health and Safety Code, Chapter 6.95, Section(s) 25508(a)(1)
Violation Description: Failure to establish and electronically submit an adequate training program in safety procedures in the event of a release or threatened release of a hazardous material.
Violation Notes: Returned to compliance on 10/18/2022. Complete, implement and submit an Emergency Response/Contingency Plan and Employee Training Plan in CERS with all the required information. The CONSOLIDATED EMERGENCY RESPONSE / CONTINGENCY PLAN form can be used for both Emergency Response/Contingency Plan section as well as the Employee Training Plan section. You can download the most current CONTINGENCY PLAN form as well as CONTINGENCY PLAN INSTRUCTIONS in the Hazardous Materials Business Plan Section (HMBP) using the following link https://www.lafd.org/fire-prevention/cupa/documents-forms
Violation Division: Los Angeles City Fire Department
Violation Program: HMRRP
Violation Source: CERS,

Site ID: 79629
Site Name: V5 CAR WASH
Violation Date: 11-05-2019
Citation: HSC 6.95 25505(a)(4) - California Health and Safety Code, Chapter 6.95, Section(s) 25505(a)(4)
Violation Description: Failure to provide initial and annual training to all employees in safety procedures in the event of a release or threatened release of a hazardous material or failure to document and maintain training records for a minimum of three years.
Violation Notes: Returned to compliance on 10/18/2022. Provide all employees with required training that includes: safe handling hazardous materials, emergency response procedures, and proper use of response equipment. Maintain records of training available for 3 years.
Violation Division: Los Angeles City Fire Department
Violation Program: HMRRP
Violation Source: CERS,

Evaluation:
Eval General Type: Other/Unknown
Eval Date: 06-27-2017
Violations Found: Yes
Eval Type: Other, not routine, done by local agency
Eval Notes: AFTER RE INSPECTION THIS BUSINESS IS STILL NOT COMPLIANT WITH CERS AND HAS NOT COMPLETED A HAZARDOUS MATERIALS BUSINESS PLAN. I SPOKE WITH OWNER CHRISTINE RHO (310)709-8192 AND INFORMED HER OF THE NON COMPLIANT STATUES AND OFFERED HER ALL THE NECESSARY INFORMATION WHICH INCLUDED DOCUMENTATION, CONTRACTORS, AND CERS CLASS BY EMAIL AT CHRISTINE.RHO@GMAIL.COM
Eval Division: Los Angeles City Fire Department
Eval Program: HMRRP
Eval Source: CERS,

WILSHIRE CAR WASH (Continued) **S101617219**

Eval General Type: Compliance Evaluation Inspection
Eval Date: 11-05-2019
Violations Found: Yes
Eval Type: Routine done by local agency
Eval Notes: Consent to enter, inspect and take photographs was given by: Ken Roe
The Business Activities, Owner/Operator Identification, Hazardous Materials Inventory, Site Map, Emergency Response/Contingency Plan and Employee Training Plan sections were reviewed in CERS and field verified. Review and correct any violations indicated previously in this report, on or before the COMPLY BY date associated with each violation. NOTE: The LAMC, Sections (L.A.M.C. SECTION 57.105.1.4; 57.120.3; 57.121.2 and 57.121.2.1.) requires businesses that store, use or handle hazardous materials in the City of Los Angeles to obtain a Consolidated Permit from the Los Angeles Fire Department CUPA **** Annual submission of a Hazardous Materials Business Plan into California Environmental Reporting System (CERS) is required between January 1 and March 1 of every year. Per L.A.M.C. 57.121.3.5, failure to submit the required hazardous material business plan (HMBP) information annually into CERS [Truncated]
Eval Division: Los Angeles City Fire Department
Eval Program: HMRRP
Eval Source: CERS,

Eval General Type: Compliance Evaluation Inspection
Eval Date: 09-23-2013
Violations Found: No
Eval Type: Routine done by local agency
Eval Notes: MET WITH KEN ROE, MANAGER, NOV WRITTEN FOR HMBP. CUSTOMER WILL SUBMIT COPY HMBP TO FD FOR COMPLIANCE AND WORK ON ESUBMITAL OF HMBP THROUGH LAFD CUPA PORTAL. MISSING ADDRESS ON THEIR BLDG. 505 TO BE PLACED ON SIGN POST AND DOOR OF CAR WASH OFFICE.
Eval Division: Los Angeles City Fire Department
Eval Program: HMRRP
Eval Source: CERS,

Eval General Type: Other/Unknown
Eval Date: 11-23-2022
Violations Found: Yes
Eval Type: Other, not routine, done by local agency
Eval Notes: Second Notice of Violation Inspection Report Documents uploaded to CERS were reviewed. Indicated previously in this report are violations, originally issued on 10/18/2022 that have not been resolved by the original COMPLY BY date. These violations have been re-issued and the violation class upgraded. Review and correct all violations indicated in this report, on or before the new COMPLY BY date associated with each violation. Failure to resolve these violations will result in this facility being subject to formal enforcement. NOTE: The LAMC, Sections (L.A.M.C. SECTIONS 57.105.1.4; 57.120.3; 57.121.2 and 57.121.2.1.) requires businesses that store, use or handle hazardous materials in the City of Los Angeles to obtain a Consolidated Permit from the Los Angeles Fire Department CUPA **** Annual submission of a Hazardous Materials Business Plan into California Environmental Reporting System (CERS) is required between January 1 and March 1 of every year. Per L.A.M.C. [Truncated]
Eval Division: Los Angeles City Fire Department
Eval Program: HMRRP
Eval Source: CERS,

WILSHIRE CAR WASH (Continued) **S101617219**

Eval General Type: Compliance Evaluation Inspection
Eval Date: 01-05-2017
Violations Found: No
Eval Type: Routine done by local agency
Eval Notes: Not reported
Eval Division: Los Angeles City Fire Department
Eval Program: HMRRP
Eval Source: CERS,

Eval General Type: Compliance Evaluation Inspection
Eval Date: 10-18-2022
Violations Found: Yes
Eval Type: Routine done by local agency
Eval Notes: Consent to enter, inspect and take photographs was given by: STEVE KIM The Business Activities, Owner/Operator Identification, Hazardous Materials Inventory, Site Map, Emergency Response/Contingency Plan and Employee Training Plan sections were reviewed in CERS and field verified. Review and correct any violations indicated previously in this report, on or before the COMPLY BY date associated with each violation. NOTE: The LAMC, Sections (L.A.M.C. SECTION 57.105.1.4; 57.120.3; 57.121.2 and 57.121.2.1.) requires businesses that store, use or handle hazardous materials in the City of Los Angeles to obtain a Consolidated Permit from the Los Angeles Fire Department CUPA **** Annual submission of a Hazardous Materials Business Plan into California Environmental Reporting System (CERS) is required between January 1 and March 1 of every year. Per L.A.M.C. 57.121.3.5, failure to submit the required hazardous material business plan (HMBP) information annually into CERS within [Truncated]
Eval Division: Los Angeles City Fire Department
Eval Program: HMRRP
Eval Source: CERS,

Coordinates:
Site ID: 79629
Facility Name: V5 CAR WASH
Env Int Type Code: HMBP
Program ID: 10239682
Coord Name: Not reported
Ref Point Type Desc: Center of a facility or station.,
Latitude: 34.065060
Longitude: -118.292070

Affiliation:
Affiliation Type Desc: Facility Mailing Address
Entity Name: Mailing Address
Entity Title: Not reported
Affiliation Address: 505 S VERMONT AV
Affiliation City: LOS ANGELES
Affiliation State: CA
Affiliation Country: Not reported
Affiliation Zip: 90020
Affiliation Phone: ,

Affiliation Type Desc: Identification Signer
Entity Name: CHRISTINE RHO
Entity Title: Managing Member

WILSHIRE CAR WASH (Continued) **S101617219**

Affiliation Address:	Not reported
Affiliation City:	Not reported
Affiliation State:	Not reported
Affiliation Country:	Not reported
Affiliation Zip:	Not reported
Affiliation Phone:	,
Affiliation Type Desc:	CUPA District
Entity Name:	Los Angeles City Fire Department
Entity Title:	Not reported
Affiliation Address:	200 North Main Street, Room 1780
Affiliation City:	Los Angeles
Affiliation State:	CA
Affiliation Country:	Not reported
Affiliation Zip:	90012
Affiliation Phone:	(213) 978-3680,
Affiliation Type Desc:	Environmental Contact
Entity Name:	Christine Rho
Entity Title:	Not reported
Affiliation Address:	505 S VERMONT AVE
Affiliation City:	LOS ANGELES
Affiliation State:	CA
Affiliation Country:	Not reported
Affiliation Zip:	90020
Affiliation Phone:	,
Affiliation Type Desc:	Legal Owner
Entity Name:	V5 CAR WASH LLC
Entity Title:	Not reported
Affiliation Address:	505 S VERMONT AVE
Affiliation City:	LOS ANGELES
Affiliation State:	CA
Affiliation Country:	United States
Affiliation Zip:	90020
Affiliation Phone:	(213) 487-3658,
Affiliation Type Desc:	Parent Corporation
Entity Name:	V5 CAR WASH
Entity Title:	Not reported
Affiliation Address:	Not reported
Affiliation City:	Not reported
Affiliation State:	Not reported
Affiliation Country:	Not reported
Affiliation Zip:	Not reported
Affiliation Phone:	,

Q201 **V5 CAR WASH** **CA UST** **U004305314**
West **505 S VERMONT AVE** **N/A**
1/8-1/4 **LOS ANGELES, CA 90020**
0.217 mi.
1144 ft. **Site 7 of 8 in cluster Q**

Relative:
Lower

Actual:
245 ft.

LOS ANGELES UST:

Name:	V5 CAR WASH
Address:	505 S VERMONT AVE
City,State,Zip:	LOS ANGELES, CA 90020
Facility ID:	FA0000356
Last Run Date:	12/01/2024
Status:	INACTIVE

Name:	V5 CAR WASH
Address:	505 S VERMONT AVE
City,State,Zip:	LOS ANGELES, CA 90020
Facility ID:	FA0000356
Last Run Date:	01/01/1900
Status:	Active

Q202 **WILSHIRE CAR WASH** **CA LUST** **S104159570**
West **505 VERMONT AVE S** **CA Cortese** **N/A**
1/8-1/4 **LOS ANGELES, CA 90020** **CA ENF**
0.217 mi. **CA HIST CORTESE**
1144 ft. **Site 8 of 8 in cluster Q** **CA CERS**

Relative:
Lower

Actual:
245 ft.

LUST:

Name:	WILSHIRE CAR WASH
Address:	505 VERMONT AVE S
City,State,Zip:	LOS ANGELES, CA 90020
Lead Agency:	LOS ANGELES RWQCB (REGION 4)
Case Type:	LUST Cleanup Site

Geo Track:

Global Id:	T0603700634
Latitude:	34.065172769338
Longitude:	-118.292075301887
Status:	Completed - Case Closed
Status Date:	04/05/2021
Case Worker:	Not reported
RB Case Number:	900200070
Local Agency:	LOS ANGELES, CITY OF
File Location:	Regional Board
Local Case Number:	Not reported
Potential Media Affect:	Aquifer used for drinking water supply
Potential Contaminants of Concern:	Gasoline
EPA Region:	9
Coordinate Source:	Google Map Move
Quantity Released Gallons:	Not reported
Begin Date:	04/17/1991
Leak Reported Date:	04/17/1991
How Discovered:	Not reported
How Discovered Description:	Not reported
Discharge Source:	Other
Discharge Cause:	Unknown
Stop Method:	Not reported
Stop Description:	Not reported
No Further Action Date:	04/05/2021
CA Water Watershed Name:	Santa Monica Bay - Interior Santa Monica Bay - Wilshire (404.63)

WILSHIRE CAR WASH (Continued) **S104159570**

Dwr Groundwater Subbasin Name: Coastal Plain Of Los Angeles - Central (4-011.04)
Disadvantaged Community: Severely Disadvantaged Community
CA Enviroscreen 3 Score: 56-60%
CA Enviroscreen 4 Score: 45-50%
Military DOD Site: No
Facility Project Subtype: Not reported
RWQCB Region: LOS ANGELES RWQCB (REGION 4)
Claim Number: 2643
Claim Status: Active
Site History: Not reported

LUST:
Global Id: T0603700634
Contact Type: Local Agency Caseworker
Contact Name: ELOY LUNA
Organization Name: LOS ANGELES, CITY OF
Address: 200 North Main Street, Suite 1780
City: LOS ANGELES
Email: eloy.luna@lacity.org
Phone Number: Not reported

LUST:
Global Id: T0603700634
Action Type: RESPONSE
Date: 01/15/2004
Action: Monitoring Report - Quarterly

Global Id: T0603700634
Action Type: RESPONSE
Date: 07/15/2003
Action: Remedial Progress Report

Global Id: T0603700634
Action Type: RESPONSE
Date: 10/15/2003
Action: Monitoring Report - Quarterly

Global Id: T0603700634
Action Type: RESPONSE
Date: 10/15/2004
Action: Monitoring Report - Quarterly

Global Id: T0603700634
Action Type: RESPONSE
Date: 07/15/2003
Action: Monitoring Report - Quarterly

Global Id: T0603700634
Action Type: RESPONSE
Date: 10/15/2003
Action: Remedial Progress Report

Global Id: T0603700634
Action Type: RESPONSE
Date: 10/15/2010
Action: Remedial Progress Report

WILSHIRE CAR WASH (Continued) **S104159570**

Global Id: T0603700634
Action Type: RESPONSE
Date: 04/15/2011
Action: Remedial Progress Report

Global Id: T0603700634
Action Type: RESPONSE
Date: 04/15/2011
Action: Monitoring Report - Semi-Annually

Global Id: T0603700634
Action Type: ENFORCEMENT
Date: 07/27/2016
Action: Health and Safety Code Section 25296.10(c)

Global Id: T0603700634
Action Type: ENFORCEMENT
Date: 04/05/2021
Action: Closure/No Further Action Letter

Global Id: T0603700634
Action Type: RESPONSE
Date: 08/15/2002
Action: Soil and Water Investigation Report

Global Id: T0603700634
Action Type: RESPONSE
Date: 07/15/2002
Action: Monitoring Report - Quarterly

Global Id: T0603700634
Action Type: RESPONSE
Date: 01/15/2003
Action: Monitoring Report - Quarterly

Global Id: T0603700634
Action Type: RESPONSE
Date: 10/15/2002
Action: Monitoring Report - Quarterly

Global Id: T0603700634
Action Type: RESPONSE
Date: 04/15/2003
Action: Monitoring Report - Quarterly

Global Id: T0603700634
Action Type: RESPONSE
Date: 07/15/2004
Action: Remedial Progress Report

Global Id: T0603700634
Action Type: REMEDIATION
Date: 10/24/2007
Action: Dual Phase Extraction

Global Id: T0603700634
Action Type: REMEDIATION

WILSHIRE CAR WASH (Continued) **S104159570**

Date: 10/24/2007
Action: Dual Phase Extraction

Global Id: T0603700634
Action Type: REMEDIATION
Date: 11/01/1994
Action: Free Product Removal

Global Id: T0603700634
Action Type: ENFORCEMENT
Date: 03/15/2007
Action: 13267 Requirement

Global Id: T0603700634
Action Type: ENFORCEMENT
Date: 10/04/2007
Action: Staff Letter

Global Id: T0603700634
Action Type: ENFORCEMENT
Date: 09/06/2012
Action: Clean Up Fund - Case Closure Review Summary Report (RSR)

Global Id: T0603700634
Action Type: ENFORCEMENT
Date: 10/31/2018
Action: Clean Up Fund - Case Closure Review Summary Report (RSR)

Global Id: T0603700634
Action Type: ENFORCEMENT
Date: 04/19/2010
Action: Clean Up Fund - Case Closure Review Summary Report (RSR)

Global Id: T0603700634
Action Type: ENFORCEMENT
Date: 08/20/2001
Action: 13267 Requirement

Global Id: T0603700634
Action Type: RESPONSE
Date: 10/15/2017
Action: Monitoring Report - Semi-Annually

Global Id: T0603700634
Action Type: RESPONSE
Date: 02/14/2019
Action: Request for Closure - Regulator Responded

Global Id: T0603700634
Action Type: RESPONSE
Date: 05/01/2020
Action: Verbal Communication - Regulator Responded

Global Id: T0603700634
Action Type: ENFORCEMENT
Date: 08/22/2011
Action: Clean Up Fund - Case Closure Review Summary Report (RSR)

WILSHIRE CAR WASH (Continued) **S104159570**

Global Id: T0603700634
Action Type: RESPONSE
Date: 06/26/2009
Action: Correspondence

Global Id: T0603700634
Action Type: RESPONSE
Date: 10/15/2009
Action: Other Report / Document

Global Id: T0603700634
Action Type: RESPONSE
Date: 01/15/2008
Action: Well Installation Report

Global Id: T0603700634
Action Type: RESPONSE
Date: 07/15/2010
Action: Monitoring Report - Semi-Annually

Global Id: T0603700634
Action Type: RESPONSE
Date: 04/15/2009
Action: Monitoring Report - Quarterly

Global Id: T0603700634
Action Type: RESPONSE
Date: 07/15/2010
Action: Interim Remedial Action Report

Global Id: T0603700634
Action Type: RESPONSE
Date: 01/15/2010
Action: Monitoring Report - Semi-Annually

Global Id: T0603700634
Action Type: RESPONSE
Date: 10/15/2009
Action: Monitoring Report - Quarterly

Global Id: T0603700634
Action Type: RESPONSE
Date: 04/15/2018
Action: Remedial Progress Report

Global Id: T0603700634
Action Type: RESPONSE
Date: 10/15/2012
Action: Remedial Progress Report

Global Id: T0603700634
Action Type: RESPONSE
Date: 04/15/2013
Action: Remedial Progress Report

Global Id: T0603700634
Action Type: ENFORCEMENT

WILSHIRE CAR WASH (Continued) **S104159570**

Date: 03/26/2002
Action: Staff Letter

Global Id: T0603700634
Action Type: ENFORCEMENT
Date: 02/09/2010
Action: Staff Letter

Global Id: T0603700634
Action Type: ENFORCEMENT
Date: 08/07/2019
Action: Staff Letter

Global Id: T0603700634
Action Type: ENFORCEMENT
Date: 05/16/2019
Action: Notification - Preclosure

Global Id: T0603700634
Action Type: ENFORCEMENT
Date: 11/20/2019
Action: Staff Letter

Global Id: T0603700634
Action Type: RESPONSE
Date: 07/15/2009
Action: Monitoring Report - Semi-Annually

Global Id: T0603700634
Action Type: RESPONSE
Date: 01/15/2008
Action: Remedial Progress Report

Global Id: T0603700634
Action Type: RESPONSE
Date: 07/15/2004
Action: Monitoring Report - Quarterly

Global Id: T0603700634
Action Type: RESPONSE
Date: 07/16/2019
Action: Other Report / Document

Global Id: T0603700634
Action Type: RESPONSE
Date: 07/15/2018
Action: Monitoring Report - Semi-Annually

Global Id: T0603700634
Action Type: RESPONSE
Date: 07/15/2018
Action: Remedial Progress Report

Global Id: T0603700634
Action Type: RESPONSE
Date: 04/17/2020
Action: Verbal Communication

WILSHIRE CAR WASH (Continued) **S104159570**

Global Id: T0603700634
Action Type: RESPONSE
Date: 01/15/2018
Action: Remedial Progress Report

Global Id: T0603700634
Action Type: ENFORCEMENT
Date: 05/05/2020
Action: Staff Letter

Global Id: T0603700634
Action Type: RESPONSE
Date: 10/15/2008
Action: Monitoring Report - Quarterly

Global Id: T0603700634
Action Type: RESPONSE
Date: 04/15/2007
Action: Monitoring Report - Quarterly

Global Id: T0603700634
Action Type: RESPONSE
Date: 07/31/2007
Action: Soil and Water Investigation Workplan

Global Id: T0603700634
Action Type: RESPONSE
Date: 07/15/2013
Action: Monitoring Report - Semi-Annually

Global Id: T0603700634
Action Type: RESPONSE
Date: 02/17/2020
Action: Well Destruction Report

Global Id: T0603700634
Action Type: RESPONSE
Date: 04/15/2013
Action: Monitoring Report - Semi-Annually

Global Id: T0603700634
Action Type: RESPONSE
Date: 09/15/2016
Action: Other Workplan

Global Id: T0603700634
Action Type: ENFORCEMENT
Date: 07/30/2007
Action: Site Visit / Inspection / Sampling

Global Id: T0603700634
Action Type: ENFORCEMENT
Date: 02/22/2018
Action: Health and Safety Code Section 25296.10(c)

Global Id: T0603700634
Action Type: RESPONSE

WILSHIRE CAR WASH (Continued) **S104159570**

Date: 01/15/2006
Action: Monitoring Report - Quarterly

Global Id: T0603700634
Action Type: RESPONSE
Date: 07/15/2006
Action: Monitoring Report - Quarterly

Global Id: T0603700634
Action Type: RESPONSE
Date: 01/15/2008
Action: Monitoring Report - Quarterly

Global Id: T0603700634
Action Type: RESPONSE
Date: 04/15/2007
Action: Monitoring Report - Quarterly

Global Id: T0603700634
Action Type: ENFORCEMENT
Date: 06/15/2009
Action: Staff Letter

Global Id: T0603700634
Action Type: Other
Date: 04/17/1991
Action: Leak Reported

Global Id: T0603700634
Action Type: RESPONSE
Date: 04/15/2008
Action: Monitoring Report - Quarterly

Global Id: T0603700634
Action Type: RESPONSE
Date: 01/15/2005
Action: Monitoring Report - Quarterly

Global Id: T0603700634
Action Type: RESPONSE
Date: 07/15/2005
Action: Monitoring Report - Quarterly

Global Id: T0603700634
Action Type: RESPONSE
Date: 07/15/2012
Action: Monitoring Report - Semi-Annually

Global Id: T0603700634
Action Type: RESPONSE
Date: 01/15/2012
Action: Remedial Progress Report

Global Id: T0603700634
Action Type: RESPONSE
Date: 04/15/2004
Action: Remedial Progress Report

WILSHIRE CAR WASH (Continued) **S104159570**

Global Id: T0603700634
Action Type: RESPONSE
Date: 01/15/2004
Action: Remedial Progress Report

Global Id: T0603700634
Action Type: RESPONSE
Date: 04/15/2004
Action: Monitoring Report - Quarterly

LUST:
Global Id: T0603700634
Status: Open - Case Begin Date
Status Date: 04/17/1991

Global Id: T0603700634
Status: Open - Site Assessment
Status Date: 04/17/1991

Global Id: T0603700634
Status: Open - Verification Monitoring
Status Date: 04/17/1991

Global Id: T0603700634
Status: Open - Site Assessment
Status Date: 09/18/1991

Global Id: T0603700634
Status: Open - Site Assessment
Status Date: 11/27/2000

Global Id: T0603700634
Status: Open - Remediation
Status Date: 03/26/2002

Global Id: T0603700634
Status: Open - Remediation
Status Date: 08/19/2003

Global Id: T0603700634
Status: Open - Remediation
Status Date: 11/19/2003

Global Id: T0603700634
Status: Open - Remediation
Status Date: 02/11/2004

Global Id: T0603700634
Status: Open - Remediation
Status Date: 05/24/2004

Global Id: T0603700634
Status: Open - Remediation
Status Date: 08/18/2004

Global Id: T0603700634
Status: Open - Site Assessment

WILSHIRE CAR WASH (Continued) **S104159570**

Status Date: 07/31/2007

Global Id: T0603700634
Status: Open - Remediation
Status Date: 01/24/2008

Global Id: T0603700634
Status: Open - Eligible for Closure
Status Date: 02/20/2013

Global Id: T0603700634
Status: Open - Verification Monitoring
Status Date: 06/16/2016

Global Id: T0603700634
Status: Open - Eligible for Closure
Status Date: 05/16/2019

Global Id: T0603700634
Status: Completed - Case Closed
Status Date: 04/05/2021

LUST REG 4:
Region: 4
Regional Board: 04
County: Los Angeles
Facility Id: 900200070
Status: Remedial action (cleanup) Underway
Substance: Gasoline
Substance Quantity: Not reported
Local Case No: Not reported
Case Type: Groundwater
Abatement Method Used at the Site: Remove Free Product
Global ID: T0603700634
W Global ID: Not reported
Staff: MSH
Local Agency: 19050
Cross Street: Not reported
Enforcement Type: DLSEL
Date Leak Discovered: Not reported
Date Leak First Reported: 4/17/1991
Date Leak Record Entered: 9/16/1991
Date Confirmation Began: Not reported
Date Leak Stopped: Not reported
Date Case Last Changed on Database: 8/26/2002
Date the Case was Closed: Not reported
How Leak Discovered: Not reported
How Leak Stopped: Not reported
Cause of Leak: UNK
Leak Source: UNK
Operator: Not reported
Water System: Not reported
Well Name: Not reported
Approx. Dist To Production Well (ft): 4622.529794604454396148929829
Source of Cleanup Funding: UNK
Preliminary Site Assessment Workplan Submitted: 4/17/1991

WILSHIRE CAR WASH (Continued) **S104159570**

Preliminary Site Assessment Began:	9/18/1991
Pollution Characterization Began:	11/27/2000
Remediation Plan Submitted:	3/26/2002
Remedial Action Underway:	11/19/2003
Post Remedial Action Monitoring Began:	4/17/1991
Enforcement Action Date:	8/20/2001
Historical Max MTBE Date:	12/9/1998
Hist Max MTBE Conc in Groundwater:	12400
Hist Max MTBE Conc in Soil:	Not reported
Significant Interim Remedial Action Taken:	Not reported
GW Qualifier:	Not reported
Soil Qualifier:	Not reported
Organization:	Not reported
Owner Contact:	Not reported
Responsible Party:	ALLEN BRODY
RP Address:	600 S. SPRING ST., STE. 1700
Program:	LUST
Lat/Long:	34.0652419 / -1
Local Agency Staff:	PEJ
Beneficial Use:	Not reported
Priority:	Not reported
Cleanup Fund Id:	Not reported
Suspended:	Not reported
Assigned Name:	Not reported
Summary:	CALLED 9/14/99, RE: DELIQUENT QMR199, CHANGED CONSULTAN, WILL SUBMIT QMR199 BY 10/15/99; 5/17/00 QTR MON STATUS RPT; 10/18/00 3RD QTR GW MON RPT; 4/9/01 QTRLY MON RPT MARCH 2001

CORTESE:

Name:	WILSHIRE CAR WASH
Address:	505 VERMONT AVE S
City,State,Zip:	LOS ANGELES, CA 90020
Region:	CORTESE
Envirostor Id:	Not reported
Global ID:	T0603700634
Site/Facility Type:	LUST CLEANUP SITE
Cleanup Status:	COMPLETED - CASE CLOSED
Status Date:	Not reported
Site Code:	Not reported
Latitude:	Not reported
Longitude:	Not reported
Owner:	Not reported
Enf Type:	Not reported
Swat R:	Not reported
Flag:	active
Order No:	Not reported
Waste Discharge System No:	Not reported
Effective Date:	Not reported
Region 2:	Not reported
WID Id:	Not reported
Solid Waste Id No:	Not reported
Waste Management Uit Name:	Not reported
File Name:	Active Open

ENF:

Name:	WILSHIRE CAR WASH

WILSHIRE CAR WASH (Continued) **S104159570**

Address:	505 SOUTH VERMONT AVENUE
City,State,Zip:	LOS ANGELES, CA 90020
Region:	4
Facility Id:	272717
Agency Name:	L & R Investment Co
Place Type:	Facility
Place Subtype:	Not reported
Facility Type:	Not reported
Agency Type:	Privately-Owned Business
# Of Agencies:	1
Place Latitude:	34.065306
Place Longitude:	-118.291653
SIC Code 1:	Not reported
SIC Desc 1:	Not reported
SIC Code 2:	Not reported
SIC Desc 2:	Not reported
SIC Code 3:	Not reported
SIC Desc 3:	Not reported
NAICS Code 1:	Not reported
NAICS Desc 1:	Not reported
NAICS Code 2:	Not reported
NAICS Desc 2:	Not reported
NAICS Code 3:	Not reported
NAICS Desc 3:	Not reported
# Of Places:	1
Source Of Facility:	Reg Meas
Design Flow:	Not reported
Threat To Water Quality:	Not reported
Complexity:	Not reported
Pretreatment:	Not reported
Facility Waste Type:	Not reported
Facility Waste Type 2:	Not reported
Facility Waste Type 3:	Not reported
Facility Waste Type 4:	Not reported
Program:	UST
Program Category1:	TANKS
Program Category2:	TANKS
# Of Programs:	1
WDID:	900200070
Reg Measure Id:	167903
Reg Measure Type:	Unregulated
Region:	4
Order #:	Not reported
Npdes# CA#:	Not reported
Major-Minor:	Not reported
Npdes Type:	Not reported
Reclamation:	Not reported
Dredge Fill Fee:	Not reported
301H:	Not reported
Application Fee Amt Received:	Not reported
Status:	Never Active
Status Date:	02/20/2013
Effective Date:	Not reported
Expiration/Review Date:	Not reported
Termination Date:	Not reported
WDR Review - Amend:	Not reported
WDR Review - Revise/Renew:	Not reported

WILSHIRE CAR WASH (Continued) **S104159570**

WDR Review - Rescind:	Not reported
WDR Review - No Action Required:	Not reported
WDR Review - Pending:	Not reported
WDR Review - Planned:	Not reported
Status Enrollee:	N
Individual/General:	I
Fee Code:	Not reported
Direction/Voice:	Passive
Enforcement Id(EID):	324354
Region:	4
Order / Resolution Number:	NOV
Enforcement Action Type:	Notice of Violation
Effective Date:	03/15/2007
Adoption/Issuance Date:	03/15/2007
Achieve Date:	Not reported
Termination Date:	03/15/2007
ACL Issuance Date:	Not reported
EPL Issuance Date:	Not reported
Status:	Historical
Title:	NOV sent 3/15/07 for 2 overdue groundwater monitoring reports.
Description:	NOV sent 3/15/07 for 2 overdue groundwater monitoring reports (3Q06 & 4Q06).
Program:	UST
Latest Milestone Completion Date:	Not reported
# Of Programs1:	1
Total Assessment Amount:	0
Initial Assessed Amount:	0
Liability $ Amount:	0
Project $ Amount:	0
Liability $ Paid:	0
Project $ Completed:	0
Total $ Paid/Completed Amount:	0

Name:	WILSHIRE CAR WASH
Address:	505 SOUTH VERMONT AVENUE
City,State,Zip:	LOS ANGELES, CA 90020
Region:	4
Facility Id:	272717
Agency Name:	L & R Investment Co
Place Type:	Facility
Place Subtype:	Not reported
Facility Type:	Not reported
Agency Type:	Privately-Owned Business
# Of Agencies:	1
Place Latitude:	34.065306
Place Longitude:	-118.291653
SIC Code 1:	Not reported
SIC Desc 1:	Not reported
SIC Code 2:	Not reported
SIC Desc 2:	Not reported
SIC Code 3:	Not reported
SIC Desc 3:	Not reported
NAICS Code 1:	Not reported
NAICS Desc 1:	Not reported
NAICS Code 2:	Not reported
NAICS Desc 2:	Not reported
NAICS Code 3:	Not reported

WILSHIRE CAR WASH (Continued) **S104159570**

NAICS Desc 3:	Not reported
# Of Places:	1
Source Of Facility:	Reg Meas
Design Flow:	Not reported
Threat To Water Quality:	Not reported
Complexity:	Not reported
Pretreatment:	Not reported
Facility Waste Type:	Not reported
Facility Waste Type 2:	Not reported
Facility Waste Type 3:	Not reported
Facility Waste Type 4:	Not reported
Program:	UST
Program Category1:	TANKS
Program Category2:	TANKS
# Of Programs:	1
WDID:	900200070
Reg Measure Id:	167903
Reg Measure Type:	Unregulated
Region:	4
Order #:	Not reported
Npdes# CA#:	Not reported
Major-Minor:	Not reported
Npdes Type:	Not reported
Reclamation:	Not reported
Dredge Fill Fee:	Not reported
301H:	Not reported
Application Fee Amt Received:	Not reported
Status:	Never Active
Status Date:	02/20/2013
Effective Date:	Not reported
Expiration/Review Date:	Not reported
Termination Date:	Not reported
WDR Review - Amend:	Not reported
WDR Review - Revise/Renew:	Not reported
WDR Review - Rescind:	Not reported
WDR Review - No Action Required:	Not reported
WDR Review - Pending:	Not reported
WDR Review - Planned:	Not reported
Status Enrollee:	N
Individual/General:	I
Fee Code:	Not reported
Direction/Voice:	Passive
Enforcement Id(EID):	235524
Region:	4
Order / Resolution Number:	NOV
Enforcement Action Type:	Notice of Violation
Effective Date:	04/20/2001
Adoption/Issuance Date:	Not reported
Achieve Date:	Not reported
Termination Date:	07/24/2001
ACL Issuance Date:	Not reported
EPL Issuance Date:	Not reported
Status:	Historical
Title:	NOV sent 4/20/01 for overdue site plan & technical report.
Description:	Notice of Violation sent 4/20/01 for overdue technical reports. Site plan due 5/4/01 & technical report due 7/15/01.

WILSHIRE CAR WASH (Continued) **S104159570**

Program:	UST
Latest Milestone Completion Date:	Not reported
# Of Programs1:	1
Total Assessment Amount:	0
Initial Assessed Amount:	0
Liability $ Amount:	0
Project $ Amount:	0
Liability $ Paid:	0
Project $ Completed:	0
Total $ Paid/Completed Amount:	0

Name:	WILSHIRE CAR WASH
Address:	505 SOUTH VERMONT AVENUE
City,State,Zip:	LOS ANGELES, CA 90020
Region:	4
Facility Id:	272717
Agency Name:	L & R Investment Co
Place Type:	Facility
Place Subtype:	Not reported
Facility Type:	Not reported
Agency Type:	Privately-Owned Business
# Of Agencies:	1
Place Latitude:	34.065306
Place Longitude:	-118.291653
SIC Code 1:	Not reported
SIC Desc 1:	Not reported
SIC Code 2:	Not reported
SIC Desc 2:	Not reported
SIC Code 3:	Not reported
SIC Desc 3:	Not reported
NAICS Code 1:	Not reported
NAICS Desc 1:	Not reported
NAICS Code 2:	Not reported
NAICS Desc 2:	Not reported
NAICS Code 3:	Not reported
NAICS Desc 3:	Not reported
# Of Places:	1
Source Of Facility:	Reg Meas
Design Flow:	Not reported
Threat To Water Quality:	Not reported
Complexity:	Not reported
Pretreatment:	Not reported
Facility Waste Type:	Not reported
Facility Waste Type 2:	Not reported
Facility Waste Type 3:	Not reported
Facility Waste Type 4:	Not reported
Program:	UST
Program Category1:	TANKS
Program Category2:	TANKS
# Of Programs:	1
WDID:	900200070
Reg Measure Id:	167903
Reg Measure Type:	Unregulated
Region:	4
Order #:	Not reported
Npdes# CA#:	Not reported
Major-Minor:	Not reported

WILSHIRE CAR WASH (Continued) **S104159570**

Npdes Type:	Not reported
Reclamation:	Not reported
Dredge Fill Fee:	Not reported
301H:	Not reported
Application Fee Amt Received:	Not reported
Status:	Never Active
Status Date:	02/20/2013
Effective Date:	Not reported
Expiration/Review Date:	Not reported
Termination Date:	Not reported
WDR Review - Amend:	Not reported
WDR Review - Revise/Renew:	Not reported
WDR Review - Rescind:	Not reported
WDR Review - No Action Required:	Not reported
WDR Review - Pending:	Not reported
WDR Review - Planned:	Not reported
Status Enrollee:	N
Individual/General:	I
Fee Code:	Not reported
Direction/Voice:	Passive
Enforcement Id(EID):	229772
Region:	4
Order / Resolution Number:	Staff enforcement letter
Enforcement Action Type:	Staff Enforcement Letter
Effective Date:	11/09/1999
Adoption/Issuance Date:	Not reported
Achieve Date:	Not reported
Termination Date:	01/24/2000
ACL Issuance Date:	Not reported
EPL Issuance Date:	Not reported
Status:	Historical
Title:	Staff enforcement letter sent 11/9/99 for 3 overdue groundwater monitoring repor
Description:	Level 1 enforcement letter sent 11/9/99 for FTS 3 groundwater monitoring reports.
Program:	UST
Latest Milestone Completion Date:	Not reported
# Of Programs1:	1
Total Assessment Amount:	0
Initial Assessed Amount:	0
Liability $ Amount:	0
Project $ Amount:	0
Liability $ Paid:	0
Project $ Completed:	0
Total $ Paid/Completed Amount:	0

Name:	WILSHIRE CAR WASH
Address:	505 SOUTH VERMONT AVENUE
City,State,Zip:	LOS ANGELES, CA 90020
Region:	4
Facility Id:	272717
Agency Name:	L & R Investment Co
Place Type:	Facility
Place Subtype:	Not reported
Facility Type:	Not reported
Agency Type:	Privately-Owned Business
# Of Agencies:	1

WILSHIRE CAR WASH (Continued) **S104159570**

Place Latitude:	34.065306
Place Longitude:	-118.291653
SIC Code 1:	Not reported
SIC Desc 1:	Not reported
SIC Code 2:	Not reported
SIC Desc 2:	Not reported
SIC Code 3:	Not reported
SIC Desc 3:	Not reported
NAICS Code 1:	Not reported
NAICS Desc 1:	Not reported
NAICS Code 2:	Not reported
NAICS Desc 2:	Not reported
NAICS Code 3:	Not reported
NAICS Desc 3:	Not reported
# Of Places:	1
Source Of Facility:	Reg Meas
Design Flow:	Not reported
Threat To Water Quality:	Not reported
Complexity:	Not reported
Pretreatment:	Not reported
Facility Waste Type:	Not reported
Facility Waste Type 2:	Not reported
Facility Waste Type 3:	Not reported
Facility Waste Type 4:	Not reported
Program:	UST
Program Category1:	TANKS
Program Category2:	TANKS
# Of Programs:	1
WDID:	900200070
Reg Measure Id:	167903
Reg Measure Type:	Unregulated
Region:	4
Order #:	Not reported
Npdes# CA#:	Not reported
Major-Minor:	Not reported
Npdes Type:	Not reported
Reclamation:	Not reported
Dredge Fill Fee:	Not reported
301H:	Not reported
Application Fee Amt Received:	Not reported
Status:	Never Active
Status Date:	02/20/2013
Effective Date:	Not reported
Expiration/Review Date:	Not reported
Termination Date:	Not reported
WDR Review - Amend:	Not reported
WDR Review - Revise/Renew:	Not reported
WDR Review - Rescind:	Not reported
WDR Review - No Action Required:	Not reported
WDR Review - Pending:	Not reported
WDR Review - Planned:	Not reported
Status Enrollee:	N
Individual/General:	I
Fee Code:	Not reported
Direction/Voice:	Passive
Enforcement Id(EID):	229585
Region:	4

WILSHIRE CAR WASH (Continued) **S104159570**

Order / Resolution Number:	NOV
Enforcement Action Type:	Notice of Violation
Effective Date:	01/24/2000
Adoption/Issuance Date:	Not reported
Achieve Date:	2/7/2000
Termination Date:	02/07/2000
ACL Issuance Date:	Not reported
EPL Issuance Date:	Not reported
Status:	Historical
Title:	NOV sent 1/24/00 for 3 overdue groundwater monitoring reports.
Description:	Notice of Violation sent 1/24/00 for FTS 3 groundwater monitoring reports.
Program:	UST
Latest Milestone Completion Date:	Not reported
# Of Programs1:	1
Total Assessment Amount:	0
Initial Assessed Amount:	0
Liability $ Amount:	0
Project $ Amount:	0
Liability $ Paid:	0
Project $ Completed:	0
Total $ Paid/Completed Amount:	0

HIST CORTESE:

edr_fname:	WILSHIRE CAR WASH
edr_fadd1:	505 VERMONT
City,State,Zip:	LOS ANGELES, CA 90020
Region:	CORTESE
Facility County Code:	19
Reg By:	LTNKA
Reg Id:	900200070

CERS:

Name:	WILSHIRE CAR WASH
Address:	505 VERMONT AVE S
City,State,Zip:	LOS ANGELES, CA 90020
Site ID:	860284
CERS ID:	T0603700634
CERS Description:	Leaking Underground Storage Tank Cleanup Site

Affiliation:

Affiliation Type Desc:	Local Agency Caseworker
Entity Name:	ELOY LUNA - LOS ANGELES, CITY OF
Entity Title:	Not reported
Affiliation Address:	200 North Main Street, Suite 1780
Affiliation City:	LOS ANGELES
Affiliation State:	CA
Affiliation Country:	Not reported
Affiliation Zip:	Not reported
Affiliation Phone:	,

T203 **LOS ANGELES SHRINERS HOSPITAL** **CA LUST** **S100228823**
NNE **3169 GENEVA ST** **CA Cortese** **N/A**
1/8-1/4 **LOS ANGELES, CA 90020** **CA HIST CORTESE**
0.218 mi. **CA CERS**
1151 ft. **Site 12 of 13 in cluster T**

Relative:
Higher

Actual:
291 ft.

LUST:

Name:	LOS ANGELES SHRINERS HOSPITAL
Address:	3169 GENEVA ST
City,State,Zip:	LOS ANGELES, CA 90020
Lead Agency:	LOS ANGELES RWQCB (REGION 4)
Case Type:	LUST Cleanup Site

Geo Track:

Global Id:	T0603700628
Latitude:	34.0673821962099
Longitude:	-118.286425522719
Status:	Completed - Case Closed
Status Date:	10/04/1985
Case Worker:	YR
RB Case Number:	900200016
Local Agency:	LOS ANGELES, CITY OF
File Location:	Not reported
Local Case Number:	Not reported
Potential Media Affect:	Soil
Potential Contaminants of Concern:	Aviation
EPA Region:	9
Coordinate Source:	Google Map Move
Quantity Released Gallons:	Not reported
Begin Date:	03/22/1985
Leak Reported Date:	03/22/1985
How Discovered:	Not reported
How Discovered Description:	Not reported
Discharge Source:	Other
Discharge Cause:	Unknown
Stop Method:	Not reported
Stop Description:	Not reported
No Further Action Date:	10/04/1985
CA Water Watershed Name:	Santa Monica Bay - Interior Santa Monica Bay - Wilshire (404.63)
Dwr Groundwater Subbasin Name:	Not reported
Disadvantaged Community:	Severely Disadvantaged Community
CA Enviroscreen 3 Score:	66-70%
CA Enviroscreen 4 Score:	75-80%
Military DOD Site:	No
Facility Project Subtype:	Not reported
RWQCB Region:	LOS ANGELES RWQCB (REGION 4)
Claim Number:	Not reported
Claim Status:	Not reported
Site History:	Not reported

LUST:

Global Id:	T0603700628
Contact Type:	Local Agency Caseworker
Contact Name:	ELOY LUNA
Organization Name:	LOS ANGELES, CITY OF
Address:	200 North Main Street, Suite 1780
City:	LOS ANGELES
Email:	eloy.luna@lacity.org
Phone Number:	Not reported

LOS ANGELES SHRINERS HOSPITAL (Continued) **S100228823**

Global Id:	T0603700628
Contact Type:	Regional Board Caseworker - Primary Caseworker
Contact Name:	YUE RONG
Organization Name:	LOS ANGELES RWQCB (REGION 4)
Address:	320 W. 4TH ST., SUITE 200
City:	Los Angeles
Email:	yrong@waterboards.ca.gov
Phone Number:	Not reported

LUST:

Global Id:	T0603700628
Action Type:	Other
Date:	03/22/1985
Action:	Leak Reported

LUST:

Global Id:	T0603700628
Status:	Open - Case Begin Date
Status Date:	03/22/1985

Global Id:	T0603700628
Status:	Completed - Case Closed
Status Date:	10/04/1985

LUST REG 4:

Region:	4	
Regional Board:	04	
County:	Los Angeles	
Facility Id:	900200016	
Status:	Case Closed	
Substance:	1	
Substance Quantity:	Not reported	
Local Case No:	Not reported	
Case Type:	Soil	
Abatement Method Used at the Site:		Not reported
Global ID:	T0603700628	
W Global ID:	Not reported	
Staff:	UNK	
Local Agency:	19050	
Cross Street:	Not reported	
Enforcement Type:	Not reported	
Date Leak Discovered:	Not reported	
Date Leak First Reported:		3/22/1985
Date Leak Record Entered:	12/31/1986	
Date Confirmation Began:	Not reported	
Date Leak Stopped:	Not reported	
Date Case Last Changed on Database:		4/27/1988
Date the Case was Closed:		10/4/1985
How Leak Discovered:	Not reported	
How Leak Stopped:	Not reported	
Cause of Leak:	UNK	
Leak Source:	UNK	
Operator:	Not reported	
Water System:	Not reported	
Well Name:	Not reported	

LOS ANGELES SHRINERS HOSPITAL (Continued) **S100228823**

Approx. Dist To Production Well (ft):	6025.2873095128041451934210485
Source of Cleanup Funding:	UNK
Preliminary Site Assessment Workplan Submitted:	Not reported
Preliminary Site Assessment Began:	Not reported
Pollution Characterization Began:	Not reported
Remediation Plan Submitted:	Not reported
Remedial Action Underway:	Not reported
Post Remedial Action Monitoring Began:	Not reported
Enforcement Action Date:	Not reported
Historical Max MTBE Date:	Not reported
Hist Max MTBE Conc in Groundwater:	Not reported
Hist Max MTBE Conc in Soil:	Not reported
Significant Interim Remedial Action Taken:	Not reported
GW Qualifier:	Not reported
Soil Qualifier:	Not reported
Organization:	Not reported
Owner Contact:	Not reported
Responsible Party:	POZZO CONSTRUCTION CO
RP Address:	2894 ROWENE AVE., LOS ANGELES, CA 90039
Program:	LUST
Lat/Long:	34.0677219 / -1
Local Agency Staff:	PEJ
Beneficial Use:	Not reported
Priority:	Not reported
Cleanup Fund Id:	Not reported
Suspended:	Not reported
Assigned Name:	Not reported
Summary:	*CONTAMINATION NOT SIGNIFICANT. LDP COMPLETED 08/24/85.

CORTESE:

Name:	LOS ANGELES SHRINERS HOSPITAL
Address:	3169 GENEVA ST
City,State,Zip:	LOS ANGELES, CA 90020
Region:	CORTESE
Envirostor Id:	Not reported
Global ID:	T0603700628
Site/Facility Type:	LUST CLEANUP SITE
Cleanup Status:	COMPLETED - CASE CLOSED
Status Date:	Not reported
Site Code:	Not reported
Latitude:	Not reported
Longitude:	Not reported
Owner:	Not reported
Enf Type:	Not reported
Swat R:	Not reported
Flag:	active
Order No:	Not reported
Waste Discharge System No:	Not reported
Effective Date:	Not reported
Region 2:	Not reported
WID Id:	Not reported
Solid Waste Id No:	Not reported
Waste Management Uit Name:	Not reported
File Name:	Active Open

HIST CORTESE:

LOS ANGELES SHRINERS HOSPITAL (Continued) **S100228823**

edr_fname: LOS ANGELES SHRINERS HOSP
edr_fadd1: 3169 GENEVA
City,State,Zip: LOS ANGELES, CA 90020
Region: CORTESE
Facility County Code: 19
Reg By: LTNKA
Reg Id: 900200016

CERS:
Name: LOS ANGELES SHRINERS HOSPITAL
Address: 3169 GENEVA ST
City,State,Zip: LOS ANGELES, CA 90020
Site ID: 865432
CERS ID: T0603700628
CERS Description: Leaking Underground Storage Tank Cleanup Site

Affiliation:
Affiliation Type Desc: Regional Board Caseworker
Entity Name: YUE RONG - LOS ANGELES RWQCB (REGION 4)
Entity Title: Not reported
Affiliation Address: 320 W. 4TH ST., SUITE 200
Affiliation City: Los Angeles
Affiliation State: CA
Affiliation Country: Not reported
Affiliation Zip: Not reported
Affiliation Phone: ,

Affiliation Type Desc: Local Agency Caseworker
Entity Name: ELOY LUNA - LOS ANGELES, CITY OF
Entity Title: Not reported
Affiliation Address: 200 North Main Street, Suite 1780
Affiliation City: LOS ANGELES
Affiliation State: CA
Affiliation Country: Not reported
Affiliation Zip: Not reported
Affiliation Phone: ,

T204 **LOS ANGELES SHRINERS HOSPITAL** **UST FINDER RELEASE** **1029016494**
NNE **3169 GENEVA ST** **N/A**
1/8-1/4 **LOS ANGELES, CA 90020**
0.218 mi.
1151 ft. **Site 13 of 13 in cluster T**

Relative:
Higher

Actual:
291 ft.

UST FINDER RELEASE:
Object ID: 61704
Facility ID: Not reported
Lust ID: CAT0603700628
Name: LOS ANGELES SHRINERS HOSPITAL
Address: 3169 GENEVA ST
City,State,Zip: LOS ANGELES, CA 90020
Address Match Type: StreetAddress
Reported Date: Not reported
Status: No Further Action
Substance: Not reported
Population within 1500ft: 10055
Domestic Wells within 1500ft: 0
Land Use: Developed, Medium Intensity

LOS ANGELES SHRINERS HOSPITAL (Continued) **1029016494**

Within SPA:	No
SPA PWS Facility ID:	Not reported
SPA Water Type:	Not reported
SPA Facility Type:	Not reported
SPA HUC12:	Not reported
Within WHPA:	Yes
WHPA PWS Facility ID:	CA1910156_11730
WHPA Water Type:	GW - Ground water
WHPA Facility Type:	WL - Well
WHPA HUC12:	180701040300
Within 100yr Floodplain:	No
Tribe:	Not reported
EPA Region:	9
NFA Letter 1:	Not reported
NFA Letter 2:	Not reported
NFA Letter 3:	Not reported
NFA Letter 4:	Not reported
Closed With Residual Contaminate:	Not reported
Coordinate Source:	Geocode
X Coord:	-118.28619
Y Coord:	34.06778
Latitude:	34.0677799999999
Longitude:	-118.28619

Z205 **JACK IN THE BOX #0389** **CA HAZMAT LA S123515395**
WNW **459 S VERMONT AVE** **CA CERS N/A**
1/8-1/4 **LOS ANGELES, CA 90020**
0.221 mi.
1167 ft. **Site 6 of 12 in cluster Z**

Relative:
Lower

Actual:
244 ft.

LOS ANGELES HM:

Name:	JACK IN THE BOX #0389
Address:	459 S VERMONT AVE
City,State,Zip:	LOS ANGELES, CA 90020
Facility ID:	FA0038049
Last Run Date:	12/01/2024
Status:	ACTIVE

CERS:

Name:	JACK IN THE BOX, INC. #0389
Address:	459 S VERMONT AVE
City,State,Zip:	LOS ANGELES, CA 90020
Site ID:	39138
CERS ID:	10140457
CERS Description:	Chemical Storage Facilities

Violations:

Site ID:	39138
Site Name:	Jack in the Box, Inc. #0389
Violation Date:	02-08-2021
Citation:	HSC 6.95 25508(a)(3) - California Health and Safety Code, Chapter 6.95, Section(s) 25508(a)(3)
Violation Description:	Failure to complete and electronically submit hazardous material inventory information for all reportable hazardous materials on site at or above reportable quantities.
Violation Notes:	Returned to compliance on 02/14/2022. Review, update and resubmit the Hazardous Materials Inventory into CERS to include all hazardous material stored in a capacity equal to or greater than 55 gallons of

JACK IN THE BOX #0389 (Continued) **S123515395**

liquid, 200 cubic feet of compressed gas or 500 pounds in weight of a solid. Please correct the following; PLEASE ADD VEGETABLE OIL, AND WASTE VEGETABLE OIL TO INVENTORY (1400 GALLONS EACH).
Violation Division: Los Angeles City Fire Department
Violation Program: HMRRP
Violation Source: CERS,

Site ID: 39138
Site Name: Jack in the Box, Inc. #0389
Violation Date: 02-08-2021
Citation: HSC 6.95 25508(a)(3) - California Health and Safety Code, Chapter 6.95, Section(s) 25508(a)(3)
Violation Description: Failure to complete and electronically submit a site map with all required content.
Violation Notes: Returned to compliance on 02/14/2022. Review, update and resubmit the sitemap in CERS to include the following required missing elements; PLEASE ADD LOCATION OF VEGETABLE OIL AND WASTE VEGETABLE OIL TO SITE MAP. You can download detailed SITE MAP INSTRUCTIONS at https://www.lafd.org/fire-prevention/cupa/hazardous-materials
Violation Division: Los Angeles City Fire Department
Violation Program: HMRRP
Violation Source: CERS,

Evaluation:
Eval General Type: Compliance Evaluation Inspection
Eval Date: 02-08-2021
Violations Found: Yes
Eval Type: Routine done by local agency
Eval Notes: Consent to enter, inspect and take photographs was given by: JUAN NORIEGA The Business Activities, Owner/Operator Identification, Hazardous Materials Inventory, Site Map, Emergency Response/Contingency Plan and Employee Training Plan sections were reviewed in CERS and field verified. Review and correct any violations indicated previously in this report, on or before the COMPLY BY date associated with each violation. NOTE: The LAMC, Sections (L.A.M.C. SECTION 57.105.1.4; 57.120.3; 57.121.2 and 57.121.2.1.) requires businesses that store, use or handle hazardous materials in the City of Los Angeles to obtain a Consolidated Permit from the Los Angeles Fire Department CUPA **** Annual submission of a Hazardous Materials Business Plan into California Environmental Reporting System (CERS) is required between January 1 and March 1 of every year. Per L.A.M.C. 57.121.3.5, failure to submit the required hazardous material business plan (HMBP) information annually into CERS the [Truncated]
Eval Division: Los Angeles City Fire Department
Eval Program: HMRRP
Eval Source: CERS,

Eval General Type: Other/Unknown
Eval Date: 02-14-2022
Violations Found: No
Eval Type: Other, not routine, done by local agency
Eval Notes: Violation has been corrected, there are currently no violations at this facility.
Eval Division: Los Angeles City Fire Department
Eval Program: HMRRP
Eval Source: CERS,

JACK IN THE BOX #0389 (Continued) **S123515395**

Eval General Type: Compliance Evaluation Inspection
Eval Date: 01-22-2024
Violations Found: No
Eval Type: Routine done by local agency
Eval Notes: Consent to enter, inspect and take photographs was given by: JUAN NORIEGA-MANAGER The Business Activities, Owner/Operator Identification, Hazardous Materials Inventory, Site Map, Emergency Response/Contingency Plan and Employee Training Plan sections were reviewed in CERS and field verified. Review and correct any violations indicated previously in this report, on or before the COMPLY BY date associated with each violation. NOTE: The LAMC, Sections (L.A.M.C. SECTION 57.105.1.4; 57.120.3; 57.121.2 and 57.121.2.1.) requires businesses that store, use or handle hazardous materials in the City of Los Angeles to obtain a Consolidated Permit from the Los Angeles Fire Department CUPA **** Annual submission of a Hazardous Materials Business Plan into California Environmental Reporting System (CERS) is required between January 1 and March 1 of every year. Per L.A.M.C. 57.121.3.5, failure to submit the required hazardous material business plan (HMBP) information annually into [Truncated]
Eval Division: Los Angeles City Fire Department
Eval Program: HMRRP
Eval Source: CERS,

Eval General Type: Compliance Evaluation Inspection
Eval Date: 02-23-2018
Violations Found: No
Eval Type: Routine done by local agency
Eval Notes: Inspection Report Consent to enter, inspect and take photographs was given by: Ernesto Martinez Documents uploaded to CERS were reviewed and field verified. The following is a list items that need to be corrected: 1. No violations found at time of inspection 2. Thank you for providing your 2018 CERS submittal NOTE: The LAMC, Sections (L.A.M.C. SECTIONS 57.105.1.4; 57.120.3; 57.121.2 and 57.121.2.1.) requires business that store, uses or handle hazardous materials in the City of Los Angeles to obtain a Consolidated Permit from the Los Angeles Fire Department CUPA. To receive a Consolidated Permit you must satisfy the following requirement: **** Annual submission of a hazardous materials business plan to CERS by March 1 of every year. Please remember that any change in inventory of greater than 100 percent will require new submission within 30 days of that change. For new CERS users, please follow the procedures below: 1. Log in to [Truncated]
Eval Division: Los Angeles City Fire Department
Eval Program: HMRRP
Eval Source: CERS,

Eval General Type: Compliance Evaluation Inspection
Eval Date: 03-21-2016
Violations Found: No
Eval Type: Routine done by local agency
Eval Notes: Not reported
Eval Division: Los Angeles City Fire Department
Eval Program: HMRRP
Eval Source: CERS,

Coordinates:
Site ID: 39138

JACK IN THE BOX #0389 (Continued) **S123515395**

Facility Name: Jack in the Box, Inc. #0389
Env Int Type Code: HMBP
Program ID: 10140457
Coord Name: Not reported
Ref Point Type Desc: Center of a facility or station.,
Latitude: 34.065640
Longitude: -118.291980

Affiliation:
Affiliation Type Desc: Operator
Entity Name: NEMATZADEH ENTERPRISES, INC
Entity Title: Not reported
Affiliation Address: Not reported
Affiliation City: Not reported
Affiliation State: Not reported
Affiliation Country: Not reported
Affiliation Zip: Not reported
Affiliation Phone: (818) 285-2160,

Affiliation Type Desc: CUPA District
Entity Name: Los Angeles City Fire Department
Entity Title: Not reported
Affiliation Address: 200 North Main Street, Room 1780
Affiliation City: Los Angeles
Affiliation State: CA
Affiliation Country: Not reported
Affiliation Zip: 90012
Affiliation Phone: (213) 978-3680,

Affiliation Type Desc: Document Preparer
Entity Name: paul renyer
Entity Title: Not reported
Affiliation Address: Not reported
Affiliation City: Not reported
Affiliation State: Not reported
Affiliation Country: Not reported
Affiliation Zip: Not reported
Affiliation Phone: ,

Affiliation Type Desc: Facility Mailing Address
Entity Name: Mailing Address
Entity Title: Not reported
Affiliation Address: 4917 Genesta Ave
Affiliation City: ENCINO
Affiliation State: CA
Affiliation Country: Not reported
Affiliation Zip: 91316
Affiliation Phone: ,

Affiliation Type Desc: Legal Owner
Entity Name: Bizhan Nematzadeh
Entity Title: Not reported
Affiliation Address: 4917 Genesta Avenue
Affiliation City: ENCINO
Affiliation State: CA
Affiliation Country: United States
Affiliation Zip: 91316

JACK IN THE BOX #0389 (Continued) **S123515395**

Affiliation Phone:	(805) 551-7800,
Affiliation Type Desc:	Identification Signer
Entity Name:	paul renyer
Entity Title:	Finance Director
Affiliation Address:	Not reported
Affiliation City:	Not reported
Affiliation State:	Not reported
Affiliation Country:	Not reported
Affiliation Zip:	Not reported
Affiliation Phone:	,
Affiliation Type Desc:	Environmental Contact
Entity Name:	Bizhan Nematzadeh
Entity Title:	Not reported
Affiliation Address:	4917 Genesta Avenue
Affiliation City:	ENCINO
Affiliation State:	CA
Affiliation Country:	Not reported
Affiliation Zip:	91316
Affiliation Phone:	,
Affiliation Type Desc:	Parent Corporation
Entity Name:	NEMATZADEH ENTERPRISES, INC
Entity Title:	Not reported
Affiliation Address:	Not reported
Affiliation City:	Not reported
Affiliation State:	Not reported
Affiliation Country:	Not reported
Affiliation Zip:	Not reported
Affiliation Phone:	,

Z206 **UNK** **CA SWEEPS UST** **S101586396**
WNW **443 S VERMONT AVE** **CA FID UST** **N/A**
1/8-1/4 **LOS ANGELES, CA 90020** **CA HAZMAT LA**
0.225 mi.
1186 ft. **Site 7 of 12 in cluster Z**

Relative:
Lower

Actual:
245 ft.

SWEEPS UST:

Name:	UNK
Address:	443 S VERMONT AVE
City:	LOS ANGELES
Status:	Not reported
Comp Number:	7740
Number:	Not reported
Board Of Equalization:	Not reported
Referral Date:	Not reported
Action Date:	Not reported
Created Date:	Not reported
Owner Tank Id:	Not reported
SWRCB Tank Id:	Not reported
Tank Status:	Not reported
Capacity:	Not reported
Active Date:	Not reported
Tank Use:	Not reported
STG:	Not reported
Content:	Not reported

UNK (Continued) **S101586396**

Number Of Tanks: 0

CA FID UST:
Facility ID: 19048663
Regulated By: UTNKI
Regulated ID: Not reported
Cortese Code: Not reported
SIC Code: Not reported
Facility Phone: 2130000000
Mail To: Not reported
Mailing Address: UNK
Mailing Address 2: Not reported
Mailing City,St,Zip: LOS ANGELES 900200000
Contact: Not reported
Contact Phone: Not reported
DUNs Number: Not reported
NPDES Number: Not reported
EPA ID: Not reported
Comments: Not reported
Status: Inactive

LOS ANGELES HM:
Name: EDEN MOTOR & TIRE
Address: 443 S VERMONT AVE
City,State,Zip: LOS ANGELES, CA 90020
Facility ID: FA0024656
Last Run Date: 12/01/2024
Status: INACTIVE

Z207 **EDEN MOTOR & TIRE INC** **RCRA NonGen / NLR** **1024820362**
WNW **443 S VERMONT AVE** **CAL000333390**
1/8-1/4 **LOS ANGELES, CA 90020**
0.225 mi.
1186 ft. **Site 8 of 12 in cluster Z**

Relative:
Lower

Actual:
245 ft.

RCRA Listings:
Date Form Received by Agency: 20080606
Handler Name: Eden Motor & Tire Inc
Handler Address: 443 S Vermont Ave
Handler City,State,Zip: LOS ANGELES, CA 90020
EPA ID: CAL000333390
Contact Name: SOON CHO LEE
Contact Address: 2605 W. OLYMPIC BLVD.
Contact City,State,Zip: LOS ANGELES, CA 90006
Contact Telephone: 213-321-7311
Contact Fax: 213-487-6267
Contact Email: EDENMOTOR111@GMAIL.COM
Contact Title: Not reported
EPA Region: 09
Land Type: Not reported
Federal Waste Generator Description: Not a generator, verified
Non-Notifier: Not reported
Biennial Report Cycle: Not reported
Accessibility: Not reported
Active Site Indicator: Handler Activities
State District Owner: Not reported
State District: Not reported

EDEN MOTOR & TIRE INC (Continued) **1024820362**

Mailing Address:		2605 W. OLYMPIC BLVD.
Mailing City,State,Zip:		LOS ANGELES, CA 90006-0000
Owner Name:	Jong Joon Lee	
Owner Type:		Other
Operator Name:	Soon Cho Lee	
Operator Type:		Other
Short-Term Generator Activity:		No
Importer Activity:		No
Mixed Waste Generator:		No
Transporter Activity:		No
Transfer Facility Activity:		No
Recycler Activity with Storage:		No
Small Quantity On-Site Burner Exemption:		No
Smelting Melting and Refining Furnace Exemption:		No
Underground Injection Control:		No
Off-Site Waste Receipt:		No
Universal Waste Indicator:		Yes
Universal Waste Destination Facility:		Yes
Federal Universal Waste:		No
Active Site State-Reg Handler:		---
Federal Facility Indicator:		Not reported
Hazardous Secondary Material Indicator:		N
Sub-Part K Indicator:		Not reported
2018 GPRA Permit Baseline:		Not on the Baseline
2018 GPRA Renewals Baseline:		Not on the Baseline
202 GPRA Corrective Action Baseline:		No
Subject to Corrective Action Universe:		No
Non-TSDFs Where RCRA CA has Been Imposed Universe:		No
Corrective Action Priority Ranking:		No NCAPS ranking
Environmental Control Indicator:		No
Institutional Control Indicator:		No
Human Exposure Controls Indicator:		N/A
Groundwater Controls Indicator:		N/A
Significant Non-Complier Universe:		No
Unaddressed Significant Non-Complier Universe:		No
Addressed Significant Non-Complier Universe:		No
Significant Non-Complier With a Compliance Schedule Universe:		No
Financial Assurance Required:		Not reported
Handler Date of Last Change:		20180905
Recognized Trader-Importer:		No
Recognized Trader-Exporter:		No
Importer of Spent Lead Acid Batteries:		No
Exporter of Spent Lead Acid Batteries:		No
Recycler Activity Without Storage:		No
Manifest Broker:		No
Sub-Part P Indicator:		No

Handler - Owner Operator:

Owner/Operator Indicator:	Owner
Owner/Operator Name: JONG JOON LEE	
Legal Status:	Other
Date Became Current:	Not reported
Date Ended Current:	Not reported
Owner/Operator Address:	813 5TH AVE
Owner/Operator City,State,Zip:	LOS ANGELES, CA 90005-3523
Owner/Operator Telephone:	213-321-7311

EDEN MOTOR & TIRE INC (Continued) **1024820362**

Owner/Operator Telephone Ext: Not reported
Owner/Operator Fax: Not reported
Owner/Operator Email: Not reported

Owner/Operator Indicator: Operator
Owner/Operator Name: SOON CHO LEE
Legal Status: Other
Date Became Current: Not reported
Date Ended Current: Not reported
Owner/Operator Address: 2605 W. OLYMPIC BLVD.
Owner/Operator City,State,Zip: LOS ANGELES, CA 90006
Owner/Operator Telephone: 213-321-7311
Owner/Operator Telephone Ext: Not reported
Owner/Operator Fax: Not reported
Owner/Operator Email: Not reported

Historic Generators:
Receive Date: 20080606
Handler Name: EDEN MOTOR & TIRE INC
Federal Waste Generator Description: Not a generator, verified
State District Owner: Not reported
Large Quantity Handler of Universal Waste: No
Recognized Trader Importer: No
Recognized Trader Exporter: No
Spent Lead Acid Battery Importer: No
Spent Lead Acid Battery Exporter: No
Current Record: Yes
Non Storage Recycler Activity: Not reported
Electronic Manifest Broker: Not reported

List of NAICS Codes and Descriptions:
NAICS Code: 811111
NAICS Description: General Automotive Repair

Facility Has Received Notices of Violations:
Violations: No Violations Found

Evaluation Action Summary:
Evaluations: No Evaluations Found

Z208 **EDEN MOTOR & TIRE** **CA UST** **U004375100**
WNW **443 S VERMONT AVE** **N/A**
1/8-1/4 **LOS ANGELES, CA 90020**
0.225 mi.
1186 ft. **Site 9 of 12 in cluster Z**

Relative:
Lower

Actual:
245 ft.

LOS ANGELES UST:
Name: EDEN MOTOR & TIRE
Address: 443 S VERMONT AVE
City,State,Zip: LOS ANGELES, CA 90020
Facility ID: FA0024656
Last Run Date: 01/01/1900
Status: INACTIVE

Y209 **SIZZLER #1628** **CA HAZMAT LA** **S131953755**
NW **400 S VERMONT S** **N/A**
1/8-1/4 **LOS ANGELES, CA 90020**
0.226 mi.
1193 ft. **Site 4 of 4 in cluster Y**

Relative: LOS ANGELES HM:
Lower
Actual: Name: SIZZLER #1628
242 ft. Address: 400 S VERMONT S
City,State,Zip: LOS ANGELES, CA 90020
Facility ID: FA0044180
Last Run Date: 12/01/2024
Status: ACTIVE

AA210 **LSD CITY OF LOS ANGELES BUREAU OF SANITATION** **E MANIFEST** **1031520987**
South **2915 SUNSET PL** **N/A**
1/8-1/4 **LOS ANGELES, CA 90005**
0.226 mi.
1194 ft. **Site 1 of 4 in cluster AA**

Relative: E MANIFEST:
Lower
Actual: Manifest Tracking Number: 016943860FLE
255 ft. Last Updated Date: 20220216
Shipped Date: 20220106
Received Date: 20220127
Manifest Status: Signed
Submission Type: DataImage5Copy
Origin Type: Service
Generator EPA ID: CAS111111019
Generator Name: Lsd City Of Los Angeles Bureau Of Sanitation
Generator Location Street Number: Not reported
Generator Location Street 1: 2915 SUNSET PL
Generator Location Street 2: Not reported
Generator Location City: LOS ANGELES
Generator Location State: CA
Generator Location Zip: 90005
Generator Mail Street Number: Not reported
Generator Mail Street 1: Livability Services Division, 2649 E. Washington B
Generator Mail Street 2: Not reported
Generator Mail City: Los Angeles
Generator Mail Zip: 90023
Generator Mail State: CA
Generator Contact Company Name: LSD City of Los Angeles Bureau of Sanitation
Designated Facility EPA ID: UTD981552177
Designated Facility Name: Clean Harbors Aragonite Llc
Designated Facility Mail Street Number: Not reported
Designated Facility Mail Street 1: Not reported
Designated Facility Mail Street 2: PO Box 1339
Designated Facility Mail City: Grantsville
Designated Facility Mail Zip: 84029
Designated Facility Mail State: UT
Designated Facility Location Street Number: Not reported
Designated Facility Location Street 1: 11600 North Aptus Road
Designated Facility Location Street 2: Not reported
Designated Facility Location City: Grantsville
Designated Facility Location Zip: 84029
Designated Facility Location State: UT
Designated Facility Contact Company Name: Not reported
Manifest Residue Indicator: N
Rejection Indicator: N

LSD CITY OF LOS ANGELES BUREAU OF SANITATION (Continued) **1031520987**

Manifest Tracking Number:	015205616FLE
Last Updated Date:	20220214
Shipped Date:	20220106
Received Date:	20220125
Manifest Status:	Signed
Submission Type:	DataImage5Copy
Origin Type:	Service
Generator EPA ID:	CAS111111019
Generator Name:	Lsd City Of Los Angeles Bureau Of Sanitation
Generator Location Street Number:	Not reported
Generator Location Street 1:	2915 SUNSET PL
Generator Location Street 2:	Not reported
Generator Location City:	LOS ANGELES
Generator Location State:	CA
Generator Location Zip:	90005
Generator Mail Street Number:	Not reported
Generator Mail Street 1:	Livability Services Division, 2649 E. Washington B
Generator Mail Street 2:	Not reported
Generator Mail City:	Los Angeles
Generator Mail Zip:	90023
Generator Mail State:	CA
Generator Contact Company Name:	LSD City of Los Angeles Bureau of Sanitation
Designated Facility EPA ID:	CAD044429835
Designated Facility Name:	Clean Harbors Wilmington Llc
Designated Facility Mail Street Number:	Not reported
Designated Facility Mail Street 1:	Not reported
Designated Facility Mail Street 2:	1737 East Denni Street
Designated Facility Mail City:	Wilmington
Designated Facility Mail Zip:	90744
Designated Facility Mail State:	CA
Designated Facility Location Street Number:	Not reported
Designated Facility Location Street 1:	1737 East Denni Street
Designated Facility Location Street 2:	Not reported
Designated Facility Location City:	Wilmington
Designated Facility Location Zip:	90744
Designated Facility Location State:	CA
Designated Facility Contact Company Name:	Not reported
Manifest Residue Indicator:	N
Rejection Indicator:	N

Transporter:

Manifest Tracking Number:	015205616FLE
Transporter Line Number:	1
Transporter EPA ID:	MAD039322250
Transporter Name:	Clean Harbors Environmental Services, Inc.

Manifest Tracking Number:	015205616FLE
Transporter Line Number:	2
Transporter EPA ID:	MAD039322250
Transporter Name:	Clean Harbors Environmental Services, Inc.

Waste Line:

Manifest Tracking Number:	015205616FLE
Waste Line Number:	1
U.S. DOT Hazardous Indicator:	Y
U.S. DOT ID Number:	UN1950

LSD CITY OF LOS ANGELES BUREAU OF SANITATION (Continued) **1031520987**

U.S. DOT Description:	Un1950, Waste Aerosols, Flammable, (Each Not Exceeding 1 L Capacity) (Each Not Exceeding 1 L Capacity), 2.1, None
Non-Hazardous Waste Description:	Not reported
Number of Containers:	1
Container Type Code:	DF
Container Type Description:	Fiberboard or plastic drums, barrels, kegs
Waste Quantity:	20
Quantity Unit of Measure Code:	P
Quantity Unit of Measure Description:	Pounds
Waste Quantity, in Tons:	0.01
Acute Waste Quantity, in Tons:	0
Non-Acute Waste Quantity, in Tons:	0.01
Waste Quantity, in Kilograms:	9.0703
Acute Waste Quantity, in Kilograms:	0
Non-Acute Waste Quantity, in Kilorgrams:	9.0703
Management Method Code:	H141
Management Method Description:	STORAGE, BULKING AND/OR TRANSFER OFF SITE
Waste Residue Indicator:	N
Quantity Discrepancy Indicator:	N
Waste Type Discrepancy Indicator:	N
Waste Density:	Not reported
Waste Density Unit of Measure Code:	Not reported
Waste Density Unit of Measure Description:	Not reported
Form Code:	Not reported
Form Code Description:	Not reported
Source Code:	Not reported
Source Code Description:	Not reported
Waste Minimization Code:	Not reported
Waste Minimization Code Description:	Not reported
Consent Number:	Not reported
EPA Waste Indicator:	Y
Federal Waste Codes:	D001
Quantity Haz Kg:	9.0703
Quantity Haz Tons:	0.01
Quantity Non Haz Kg:	0
Quantity Non Haz Tons:	0
State Waste Codes:	CA-331

Manifest Tracking Number:	015205616FLE
Waste Line Number:	2
U.S. DOT Hazardous Indicator:	Y
U.S. DOT ID Number:	UN1263
U.S. DOT Description:	Un1263, Waste Paint, 3, Pg Iii, (Loosepack)
Non-Hazardous Waste Description:	Not reported
Number of Containers:	1
Container Type Code:	DF
Container Type Description:	Fiberboard or plastic drums, barrels, kegs
Waste Quantity:	25
Quantity Unit of Measure Code:	P
Quantity Unit of Measure Description:	Pounds
Waste Quantity, in Tons:	0.0125
Acute Waste Quantity, in Tons:	0
Non-Acute Waste Quantity, in Tons:	0.0125
Waste Quantity, in Kilograms:	11.337875
Acute Waste Quantity, in Kilograms:	0
Non-Acute Waste Quantity, in Kilorgrams:	11.337875
Management Method Code:	H141

LSD CITY OF LOS ANGELES BUREAU OF SANITATION (Continued) **1031520987**

Management Method Description:	STORAGE, BULKING AND/OR TRANSFER OFF SITE
Waste Residue Indicator:	N
Quantity Discrepancy Indicator:	N
Waste Type Discrepancy Indicator:	N
Waste Density:	Not reported
Waste Density Unit of Measure Code:	Not reported
Waste Density Unit of Measure Description:	Not reported
Form Code:	Not reported
Form Code Description:	Not reported
Source Code:	Not reported
Source Code Description:	Not reported
Waste Minimization Code:	Not reported
Waste Minimization Code Description:	Not reported
Consent Number:	Not reported
EPA Waste Indicator:	Y
Federal Waste Codes:	D001
Quantity Haz Kg:	11.337875
Quantity Haz Tons:	0.0125
Quantity Non Haz Kg:	0
Quantity Non Haz Tons:	0
State Waste Codes:	CA-291, CA-331, CA-343

AA211 **LSD CITY OF LOS ANGELES BUREAU OF SANITATION** **E MANIFEST** **1031521005**
South **2999 SUNSET PL** **N/A**
1/8-1/4 **LOS ANGELES, CA 90005**
0.229 mi.
1209 ft. **Site 2 of 4 in cluster AA**

Relative: **Lower**

Actual: **260 ft.**

E MANIFEST:

Manifest Tracking Number:	015144972FLE
Last Updated Date:	20210629
Shipped Date:	20210602
Received Date:	20210603
Manifest Status:	Signed
Submission Type:	DataImage5Copy
Origin Type:	Service
Generator EPA ID:	CAS111111019
Generator Name:	Lsd City Of Los Angeles Bureau Of Sanitation
Generator Location Street Number:	Not reported
Generator Location Street 1:	2999 SUNSET PL
Generator Location Street 2:	Not reported
Generator Location City:	LOS ANGELES
Generator Location State:	CA
Generator Location Zip:	90005
Generator Mail Street Number:	Not reported
Generator Mail Street 1:	Livability Services Division, 2649 E. Washington B
Generator Mail Street 2:	Not reported
Generator Mail City:	Los Angeles
Generator Mail Zip:	90023
Generator Mail State:	CA
Generator Contact Company Name:	LSD City of Los Angeles Bureau of Sanitation
Designated Facility EPA ID:	CAD044429835
Designated Facility Name:	Clean Harbors Wilmington Llc
Designated Facility Mail Street Number:	Not reported
Designated Facility Mail Street 1:	Not reported
Designated Facility Mail Street 2:	1737 East Denni Street
Designated Facility Mail City:	Wilmington
Designated Facility Mail Zip:	90744

LSD CITY OF LOS ANGELES BUREAU OF SANITATION (Continued) **1031521005**

Designated Facility Mail State:	CA
Designated Facility Location Street Number:	Not reported
Designated Facility Location Street 1:	1737 East Denni Street
Designated Facility Location Street 2:	Not reported
Designated Facility Location City:	Wilmington
Designated Facility Location Zip:	90744
Designated Facility Location State:	CA
Designated Facility Contact Company Name:	Not reported
Manifest Residue Indicator:	N
Rejection Indicator:	N

Manifest Tracking Number:	015149408FLE
Last Updated Date:	20210713
Shipped Date:	20210602
Received Date:	20210622
Manifest Status:	Signed
Submission Type:	DataImage5Copy
Origin Type:	Service
Generator EPA ID:	CAS111111019
Generator Name:	Lsd City Of Los Angeles Bureau Of Sanitation
Generator Location Street Number:	Not reported
Generator Location Street 1:	2999 SUNSET PL
Generator Location Street 2:	Not reported
Generator Location City:	LOS ANGELES
Generator Location State:	CA
Generator Location Zip:	90005
Generator Mail Street Number:	Not reported
Generator Mail Street 1:	Livability Services Division, 2649 E. Washington B
Generator Mail Street 2:	Not reported
Generator Mail City:	Los Angeles
Generator Mail Zip:	90023
Generator Mail State:	CA
Generator Contact Company Name:	LSD City of Los Angeles Bureau of Sanitation
Designated Facility EPA ID:	UTD981552177
Designated Facility Name:	Clean Harbors Aragonite Llc
Designated Facility Mail Street Number:	Not reported
Designated Facility Mail Street 1:	Not reported
Designated Facility Mail Street 2:	PO Box 1339
Designated Facility Mail City:	Grantsville
Designated Facility Mail Zip:	84029
Designated Facility Mail State:	UT
Designated Facility Location Street Number:	Not reported
Designated Facility Location Street 1:	11600 North Aptus Road
Designated Facility Location Street 2:	Not reported
Designated Facility Location City:	Grantsville
Designated Facility Location Zip:	84029
Designated Facility Location State:	UT
Designated Facility Contact Company Name:	Not reported
Manifest Residue Indicator:	N
Rejection Indicator:	N

Transporter:

Manifest Tracking Number:	015149408FLE
Transporter Line Number:	1
Transporter EPA ID:	MAD039322250
Transporter Name:	Clean Harbors Environmental Services, Inc.

LSD CITY OF LOS ANGELES BUREAU OF SANITATION (Continued) **1031521005**

Manifest Tracking Number: 015149408FLE
Transporter Line Number: 2
Transporter EPA ID: MAD039322250
Transporter Name: Clean Harbors Environmental Services, Inc.

Manifest Tracking Number: 015149408FLE
Transporter Line Number: 3
Transporter EPA ID: MAD039322250
Transporter Name: Clean Harbors Environmental Services, Inc.

Waste Line:
Manifest Tracking Number: 015149408FLE
Waste Line Number: 1
U.S. DOT Hazardous Indicator: N
U.S. DOT ID Number: Not reported
U.S. DOT Description: Not reported
Non-Hazardous Waste Description: None, Non-Rcra Hazardous Waste, Solids, N/A, None
Number of Containers: 3
Container Type Code: DF
Container Type Description: Fiberboard or plastic drums, barrels, kegs
Waste Quantity: 50
Quantity Unit of Measure Code: P
Quantity Unit of Measure Description: Pounds
Waste Quantity, in Tons: 0.025
Acute Waste Quantity, in Tons: 0
Non-Acute Waste Quantity, in Tons: 0.025
Waste Quantity, in Kilograms: 22.67575
Acute Waste Quantity, in Kilograms: 0
Non-Acute Waste Quantity, in Kilorgrams: 22.67575
Management Method Code: H040
Management Method Description: INCINERATION
Waste Residue Indicator: N
Quantity Discrepancy Indicator: N
Waste Type Discrepancy Indicator: N
Waste Density: Not reported
Waste Density Unit of Measure Code: Not reported
Waste Density Unit of Measure Description: Not reported
Form Code: Not reported
Form Code Description: Not reported
Source Code: Not reported
Source Code Description: Not reported
Waste Minimization Code: Not reported
Waste Minimization Code Description: Not reported
Consent Number: Not reported
EPA Waste Indicator: N
Federal Waste Codes: Not reported
Quantity Haz Kg: 0
Quantity Haz Tons: 0
Quantity Non Haz Kg: 22.67575
Quantity Non Haz Tons: 0.025
State Waste Codes: CA-322, CA-352, CA-531

V212 **OPERATING ENGINEERS PENSION TRUST BLDG** **PFAS ECHO** **1031399979**
SW **N/A**
1/8-1/4 **LOS ANGELES, CA**
0.234 mi.
1233 ft. **Site 4 of 5 in cluster V**

Relative:
Lower

Actual:
256 ft.

PFAS ECHO:

Name:	Operating Engineers Pension Trust Bldg
Address:	Not reported
City,State,Zip:	LOS ANGELES, CA
Latitude:	34.062
Longitude:	-118.2912
Count:	1
County:	LOS ANGELES
Status:	Unknown
Region:	09
Industry:	Airports

ECHO Facility Report:

Facility Percent Minority:	84.74
Facility Derived Tribes:	-
Facility Population:	21490.45
EPA Programs:	-
Federal Facility:	No
Federal Agency:	-
Facility FIPS Code:	06037
Facility Indian Country Flag:	N
Facility Collection Method:	-
Facility Derived HUC:	18070104
Facility Derived WBD:	180701040300
Facility Derived CD113:	34
Facility Derived CB2010:	060372111202013
Facility Major Flag:	-
Facility Active Flag:	-
Facility Inspection Count:	0
Facility Date Last Inspection:	-
Facility Days Last Inspection:	-
Facility Informal Count:	0
Facility Date Last Informal Action:	-
Facility Formal Action Count:	0
Facility Date Last Formal Action:	-
Facility Total Penalties:	0
Facility Penalty Count:	-
Facility Date Last Penalty:	-
Facility Last Penalty AMT:	-
Facility QTRS With NC:	-
Facility Programs With SNC:	0
Facility Compliance Status:	-
Facility SNC Flag:	N
AIR Flag:	N
NPDES Flag:	N
SDWIS Flag:	N
RCRA Flag:	N
TRI Flag:	N
GHG Flag:	N
AIR IDS:	-
CAA Permit Types:	-
CAA NAICS:	-
CAA SICS:	-

OPERATING ENGINEERS PENSION TRUST BLDG (Continued) **1031399979**

NPDES IDS:	-
CWA Permit Types:	-
CWA NAICS:	-
CWA SICS:	-
RCRA IDS:	-
RCRA Permit Types:	-
RCRA NAICS:	-
SDWA IDS:	-
SDWA System Types:	-
SDWA Compliance Status:	-
SDWA SNC Flag:	N
TRI IDS:	-
TRI Releases Transfers:	-
TRI On Site Releases:	-
TRI Off Site Transfers:	-
TRI Reporter:	-
Facility IMP Water Flag:	-
EJSCREEN Flag US:	Y

EJSCREEN Report:

Z213 **433 VERMONT, LP** **RCRA NonGen / NLR** **1024768852**
WNW **433 S. VERMONT AVE** **E MANIFEST** **CAC002988738**
1/8-1/4 **LOS ANGELES, CA 90020**
0.236 mi.
1248 ft. **Site 10 of 12 in cluster Z**

Relative: **Lower**
Actual: **244 ft.**

RCRA Listings:

Date Form Received by Agency:		20181109
Handler Name:		433 Vermont, Lp
Handler Address:		433 S. Vermont Ave
Handler City,State,Zip:		LOS ANGELES, CA 90020
EPA ID:		CAC002988738
Contact Name:		ROBERT DAUTH
Contact Address:		11150 W. OLYMPIC BLVD. SUITE 620
Contact City,State,Zip:		LOS ANGELES, CA 90064
Contact Telephone:		626-203-6394
Contact Fax:		Not reported
Contact Email:		KPATTERSON@WESTPORT-INC.COM
Contact Title:		Not reported
EPA Region:		09
Land Type:		Not reported
Federal Waste Generator Description:		Not a generator, verified
Non-Notifier:		Not reported
Biennial Report Cycle:		Not reported
Accessibility:		Not reported
Active Site Indicator:		Handler Activities
State District Owner:		Not reported
State District:		Not reported
Mailing Address:		11150 W. OLYMPIC BLVD. SUITE 260
Mailing City,State,Zip:		LOS ANGELES, CA 90064
Owner Name:	433 Vermont, Lp	
Owner Type:		Other
Operator Name:	Robert Dauth	
Operator Type:		Other
Short-Term Generator Activity:		No
Importer Activity:		No
Mixed Waste Generator:		No

433 VERMONT, LP (Continued) **1024768852**

Transporter Activity:	No
Transfer Facility Activity:	No
Recycler Activity with Storage:	No
Small Quantity On-Site Burner Exemption:	No
Smelting Melting and Refining Furnace Exemption:	No
Underground Injection Control:	No
Off-Site Waste Receipt:	No
Universal Waste Indicator:	Yes
Universal Waste Destination Facility:	Yes
Federal Universal Waste:	No
Active Site State-Reg Handler:	---
Federal Facility Indicator:	Not reported
Hazardous Secondary Material Indicator:	N
Sub-Part K Indicator:	Not reported
2018 GPRA Permit Baseline:	Not on the Baseline
2018 GPRA Renewals Baseline:	Not on the Baseline
202 GPRA Corrective Action Baseline:	No
Subject to Corrective Action Universe:	No
Non-TSDFs Where RCRA CA has Been Imposed Universe:	No
Corrective Action Priority Ranking:	No NCAPS ranking
Environmental Control Indicator:	No
Institutional Control Indicator:	No
Human Exposure Controls Indicator:	N/A
Groundwater Controls Indicator:	N/A
Significant Non-Complier Universe:	No
Unaddressed Significant Non-Complier Universe:	No
Addressed Significant Non-Complier Universe:	No
Significant Non-Complier With a Compliance Schedule Universe:	No
Financial Assurance Required:	Not reported
Handler Date of Last Change:	20181120
Recognized Trader-Importer:	No
Recognized Trader-Exporter:	No
Importer of Spent Lead Acid Batteries:	No
Exporter of Spent Lead Acid Batteries:	No
Recycler Activity Without Storage:	No
Manifest Broker:	No
Sub-Part P Indicator:	No

Handler - Owner Operator:

Owner/Operator Indicator:	Operator
Owner/Operator Name: ROBERT DAUTH	
Legal Status:	Other
Date Became Current:	Not reported
Date Ended Current:	Not reported
Owner/Operator Address:	11150 W. OLYMPIC BLVD. SUITE 620
Owner/Operator City,State,Zip:	LOS ANGELES, CA 90064
Owner/Operator Telephone:	626-203-6394
Owner/Operator Telephone Ext:	Not reported
Owner/Operator Fax:	Not reported
Owner/Operator Email:	Not reported

Owner/Operator Indicator:	Owner
Owner/Operator Name: 433 VERMONT, LP	
Legal Status:	Other
Date Became Current:	Not reported
Date Ended Current:	Not reported

433 VERMONT, LP (Continued) **1024768852**

Owner/Operator Address: 11150 W. OLYMPIC BLVD. SUITE 260
Owner/Operator City,State,Zip: LOS ANGELES, CA 90064
Owner/Operator Telephone: 626-203-6394
Owner/Operator Telephone Ext: Not reported
Owner/Operator Fax: Not reported
Owner/Operator Email: Not reported

Historic Generators:
Receive Date: 20181109
Handler Name: 433 VERMONT, LP
Federal Waste Generator Description: Not a generator, verified
State District Owner: Not reported
Large Quantity Handler of Universal Waste: No
Recognized Trader Importer: No
Recognized Trader Exporter: No
Spent Lead Acid Battery Importer: No
Spent Lead Acid Battery Exporter: No
Current Record: Yes
Non Storage Recycler Activity: Not reported
Electronic Manifest Broker: Not reported

List of NAICS Codes and Descriptions:
NAICS Code: 56299
NAICS Description: All Other Waste Management Services

Facility Has Received Notices of Violations:
Violations: No Violations Found

Evaluation Action Summary:
Evaluations: No Evaluations Found

E MANIFEST:
Manifest Tracking Number: 011748268FLE
Last Updated Date: 20190107
Shipped Date: 20181205
Received Date: 20181205
Manifest Status: Signed
Submission Type: DataImage5Copy
Origin Type: Service
Generator EPA ID: CAC002988738
Generator Name: 433 Vermont, Lp
Generator Location Street Number: Not reported
Generator Location Street 1: 433 S. VERMONT AVE
Generator Location Street 2: Not reported
Generator Location City: LOS ANGELES
Generator Location State: CA
Generator Location Zip: 90020
Generator Mail Street Number: Not reported
Generator Mail Street 1: 11150 W. OLYMPIC BLVD. SUITE 260
Generator Mail Street 2: Not reported
Generator Mail City: LOS ANGELES
Generator Mail Zip: 90064
Generator Mail State: CA
Generator Contact Company Name: Not reported

433 VERMONT, LP (Continued) **1024768852**

Designated Facility EPA ID:	CAD009007626
Designated Facility Name:	Azusa Land Reclamation Co Inc
Designated Facility Mail Street Number:	Not reported
Designated Facility Mail Street 1:	Not reported
Designated Facility Mail Street 2:	1211 W. GLADSTONE STREET
Designated Facility Mail City:	AZUSA
Designated Facility Mail Zip:	91702
Designated Facility Mail State:	CA
Designated Facility Location Street Number:	Not reported
Designated Facility Location Street 1:	1211 W. GLADSTONE STREET
Designated Facility Location Street 2:	Not reported
Designated Facility Location City:	AZUSA
Designated Facility Location Zip:	91702
Designated Facility Location State:	CA
Designated Facility Contact Company Name:	Not reported
Manifest Residue Indicator:	N
Rejection Indicator:	N

Manifest Tracking Number:	000094860FLE
Last Updated Date:	20190107
Shipped Date:	20181205
Received Date:	20181205
Manifest Status:	Signed
Submission Type:	DataImage5Copy
Origin Type:	Service
Generator EPA ID:	CAC002988738
Generator Name:	433 Vermont, Lp
Generator Location Street Number:	Not reported
Generator Location Street 1:	433 S. VERMONT AVE
Generator Location Street 2:	Not reported
Generator Location City:	LOS ANGELES
Generator Location State:	CA
Generator Location Zip:	90020
Generator Mail Street Number:	Not reported
Generator Mail Street 1:	11150 W. OLYMPIC BLVD. SUITE 260
Generator Mail Street 2:	Not reported
Generator Mail City:	LOS ANGELES
Generator Mail Zip:	90064
Generator Mail State:	CA
Generator Contact Company Name:	Not reported
Designated Facility EPA ID:	CAD009007626
Designated Facility Name:	Not reported
Designated Facility Mail Street Number:	Not reported
Designated Facility Mail Street 1:	Not reported
Designated Facility Mail Street 2:	1211 W. GLADSTONE STREET
Designated Facility Mail City:	AZUSA
Designated Facility Mail Zip:	91702
Designated Facility Mail State:	CA
Designated Facility Location Street Number:	Not reported
Designated Facility Location Street 1:	1211 W. GLADSTONE STREET
Designated Facility Location Street 2:	Not reported
Designated Facility Location City:	AZUSA
Designated Facility Location Zip:	91702
Designated Facility Location State:	CA
Designated Facility Contact Company Name:	Azusa Land Reclamation Co Inc
Manifest Residue Indicator:	N
Rejection Indicator:	N

433 VERMONT, LP (Continued) **1024768852**

Manifest Tracking Number:	016906834JJK
Last Updated Date:	20190107
Shipped Date:	20181204
Received Date:	20181204
Manifest Status:	Signed
Submission Type:	DataImage5Copy
Origin Type:	Service
Generator EPA ID:	CAC002988738
Generator Name:	433 Vermont, Lp
Generator Location Street Number:	Not reported
Generator Location Street 1:	433 S. VERMONT AVE
Generator Location Street 2:	Not reported
Generator Location City:	LOS ANGELES
Generator Location State:	CA
Generator Location Zip:	90020
Generator Mail Street Number:	Not reported
Generator Mail Street 1:	11150 W. OLYMPIC BLVD. SUITE 260
Generator Mail Street 2:	Not reported
Generator Mail City:	LOS ANGELES
Generator Mail Zip:	90064
Generator Mail State:	CA
Generator Contact Company Name:	Not reported
Designated Facility EPA ID:	CAD009007626
Designated Facility Name:	Azusa Land Reclamation Co Inc
Designated Facility Mail Street Number:	Not reported
Designated Facility Mail Street 1:	Not reported
Designated Facility Mail Street 2:	1211 W. GLADSTONE STREET
Designated Facility Mail City:	AZUSA
Designated Facility Mail Zip:	91702
Designated Facility Mail State:	CA
Designated Facility Location Street Number:	Not reported
Designated Facility Location Street 1:	1211 W. GLADSTONE STREET
Designated Facility Location Street 2:	Not reported
Designated Facility Location City:	AZUSA
Designated Facility Location Zip:	91702
Designated Facility Location State:	CA
Designated Facility Contact Company Name:	Not reported
Manifest Residue Indicator:	N
Rejection Indicator:	N

Manifest Tracking Number:	016906835JJK
Last Updated Date:	20190107
Shipped Date:	20181217
Received Date:	20181217
Manifest Status:	Signed
Submission Type:	DataImage5Copy
Origin Type:	Service
Generator EPA ID:	CAC002988738
Generator Name:	433 Vermont, Lp
Generator Location Street Number:	Not reported
Generator Location Street 1:	433 S. VERMONT AVE
Generator Location Street 2:	Not reported
Generator Location City:	LOS ANGELES
Generator Location State:	CA
Generator Location Zip:	90020
Generator Mail Street Number:	Not reported
Generator Mail Street 1:	11150 W. OLYMPIC BLVD. SUITE 260

433 VERMONT, LP (Continued) **1024768852**

Generator Mail Street 2:	Not reported
Generator Mail City:	LOS ANGELES
Generator Mail Zip:	90064
Generator Mail State:	CA
Generator Contact Company Name:	Not reported
Designated Facility EPA ID:	CAD009007626
Designated Facility Name:	Azusa Land Reclamation Co Inc
Designated Facility Mail Street Number:	Not reported
Designated Facility Mail Street 1:	Not reported
Designated Facility Mail Street 2:	1211 W. GLADSTONE STREET
Designated Facility Mail City:	AZUSA
Designated Facility Mail Zip:	91702
Designated Facility Mail State:	CA
Designated Facility Location Street Number:	Not reported
Designated Facility Location Street 1:	1211 W. GLADSTONE STREET
Designated Facility Location Street 2:	Not reported
Designated Facility Location City:	AZUSA
Designated Facility Location Zip:	91702
Designated Facility Location State:	CA
Designated Facility Contact Company Name:	Not reported
Manifest Residue Indicator:	N
Rejection Indicator:	N

Manifest Tracking Number:	016906837JJK
Last Updated Date:	20181128
Shipped Date:	20181119
Received Date:	20181119
Manifest Status:	Signed
Submission Type:	DataImage5Copy
Origin Type:	Service
Generator EPA ID:	CAC002988738
Generator Name:	433 Vermont, Lp
Generator Location Street Number:	Not reported
Generator Location Street 1:	433 S. VERMONT AVE
Generator Location Street 2:	Not reported
Generator Location City:	LOS ANGELES
Generator Location State:	CA
Generator Location Zip:	90020
Generator Mail Street Number:	Not reported
Generator Mail Street 1:	11150 W. OLYMPIC BLVD. SUITE 260
Generator Mail Street 2:	Not reported
Generator Mail City:	LOS ANGELES
Generator Mail Zip:	90064
Generator Mail State:	CA
Generator Contact Company Name:	Not reported
Designated Facility EPA ID:	CAD009007626
Designated Facility Name:	Azusa Land Reclamation Co Inc
Designated Facility Mail Street Number:	Not reported
Designated Facility Mail Street 1:	Not reported
Designated Facility Mail Street 2:	1211 W. GLADSTONE STREET
Designated Facility Mail City:	AZUSA
Designated Facility Mail Zip:	91702
Designated Facility Mail State:	CA
Designated Facility Location Street Number:	Not reported
Designated Facility Location Street 1:	1211 W. GLADSTONE STREET
Designated Facility Location Street 2:	Not reported
Designated Facility Location City:	AZUSA

433 VERMONT, LP (Continued) **1024768852**

Designated Facility Location Zip:	91702
Designated Facility Location State:	CA
Designated Facility Contact Company Name:	Not reported
Manifest Residue Indicator:	N
Rejection Indicator:	N
Manifest Tracking Number:	016906838JJK
Last Updated Date:	20190107
Shipped Date:	20181004
Received Date:	20181204
Manifest Status:	Signed
Submission Type:	DataImage5Copy
Origin Type:	Service
Generator EPA ID:	CAC002988738
Generator Name:	433 Vermont, Lp
Generator Location Street Number:	Not reported
Generator Location Street 1:	433 S. VERMONT AVE
Generator Location Street 2:	Not reported
Generator Location City:	LOS ANGELES
Generator Location State:	CA
Generator Location Zip:	90020
Generator Mail Street Number:	Not reported
Generator Mail Street 1:	11150 W. OLYMPIC BLVD. SUITE 260
Generator Mail Street 2:	Not reported
Generator Mail City:	LOS ANGELES
Generator Mail Zip:	90064
Generator Mail State:	CA
Generator Contact Company Name:	Not reported
Designated Facility EPA ID:	CAD009007626
Designated Facility Name:	Azusa Land Reclamation Co Inc
Designated Facility Mail Street Number:	Not reported
Designated Facility Mail Street 1:	Not reported
Designated Facility Mail Street 2:	1211 W. GLADSTONE STREET
Designated Facility Mail City:	AZUSA
Designated Facility Mail Zip:	91702
Designated Facility Mail State:	CA
Designated Facility Location Street Number:	Not reported
Designated Facility Location Street 1:	1211 W. GLADSTONE STREET
Designated Facility Location Street 2:	Not reported
Designated Facility Location City:	AZUSA
Designated Facility Location Zip:	91702
Designated Facility Location State:	CA
Designated Facility Contact Company Name:	Not reported
Manifest Residue Indicator:	N
Rejection Indicator:	N
Manifest Tracking Number:	016906839JJK
Last Updated Date:	20190107
Shipped Date:	20181120
Received Date:	20181120
Manifest Status:	Signed
Submission Type:	DataImage5Copy
Origin Type:	Service
Generator EPA ID:	CAC002988738
Generator Name:	433 Vermont, Lp
Generator Location Street Number:	Not reported
Generator Location Street 1:	433 S. VERMONT AVE

433 VERMONT, LP (Continued) **1024768852**

Generator Location Street 2:	Not reported
Generator Location City:	LOS ANGELES
Generator Location State:	CA
Generator Location Zip:	90020
Generator Mail Street Number:	Not reported
Generator Mail Street 1:	11150 W. OLYMPIC BLVD. SUITE 260
Generator Mail Street 2:	Not reported
Generator Mail City:	LOS ANGELES
Generator Mail Zip:	90064
Generator Mail State:	CA
Generator Contact Company Name:	Not reported
Designated Facility EPA ID:	CAD009007626
Designated Facility Name:	Azusa Land Reclamation Co Inc
Designated Facility Mail Street Number:	Not reported
Designated Facility Mail Street 1:	Not reported
Designated Facility Mail Street 2:	1211 W. GLADSTONE STREET
Designated Facility Mail City:	AZUSA
Designated Facility Mail Zip:	91702
Designated Facility Mail State:	CA
Designated Facility Location Street Number:	Not reported
Designated Facility Location Street 1:	1211 W. GLADSTONE STREET
Designated Facility Location Street 2:	Not reported
Designated Facility Location City:	AZUSA
Designated Facility Location Zip:	91702
Designated Facility Location State:	CA
Designated Facility Contact Company Name:	Not reported
Manifest Residue Indicator:	N
Rejection Indicator:	N

Manifest Tracking Number:	016906845JJK
Last Updated Date:	20181128
Shipped Date:	20181115
Received Date:	20181115
Manifest Status:	Signed
Submission Type:	DataImage5Copy
Origin Type:	Service
Generator EPA ID:	CAC002988738
Generator Name:	Meta Housing Corporation
Generator Location Street Number:	Not reported
Generator Location Street 1:	433 S. VERMONT AVE
Generator Location Street 2:	Not reported
Generator Location City:	LOS ANGELES
Generator Location State:	CA
Generator Location Zip:	90020
Generator Mail Street Number:	Not reported
Generator Mail Street 1:	640 S. SEPULVEDA BLVD SUITE 425
Generator Mail Street 2:	Not reported
Generator Mail City:	LOS ANGELES
Generator Mail Zip:	90025
Generator Mail State:	CA
Generator Contact Company Name:	Not reported
Designated Facility EPA ID:	CAD009007626
Designated Facility Name:	Azusa Land Reclamation Co Inc
Designated Facility Mail Street Number:	Not reported
Designated Facility Mail Street 1:	Not reported
Designated Facility Mail Street 2:	1211 W. GLADSTONE STREET
Designated Facility Mail City:	AZUSA

433 VERMONT, LP (Continued) **1024768852**

Designated Facility Mail Zip:	91702
Designated Facility Mail State:	CA
Designated Facility Location Street Number:	Not reported
Designated Facility Location Street 1:	1211 W. GLADSTONE STREET
Designated Facility Location Street 2:	Not reported
Designated Facility Location City:	AZUSA
Designated Facility Location Zip:	91702
Designated Facility Location State:	CA
Designated Facility Contact Company Name:	Not reported
Manifest Residue Indicator:	N
Rejection Indicator:	N

Transporter:

Manifest Tracking Number:	016906845JJK
Transporter Line Number:	1
Transporter EPA ID:	CAR000049064
Transporter Name:	E C T I

Waste Line:

Manifest Tracking Number:	016906845JJK
Waste Line Number:	1
U.S. DOT Hazardous Indicator:	Y
U.S. DOT ID Number:	NA2212
U.S. DOT Description:	Na2212, Asbestos, 9, Pg Iii, Rq
Non-Hazardous Waste Description:	Not reported
Number of Containers:	1
Container Type Code:	CM
Container Type Description:	Metal boxes, cartons, cases (including roll offs)
Waste Quantity:	40
Quantity Unit of Measure Code:	Y
Quantity Unit of Measure Description:	Cubic Yards
Waste Quantity, in Tons:	33.6
Acute Waste Quantity, in Tons:	0
Non-Acute Waste Quantity, in Tons:	33.6
Waste Quantity, in Kilograms:	30476.207
Acute Waste Quantity, in Kilograms:	0
Non-Acute Waste Quantity, in Kilorgrams:	30476.207
Management Method Code:	H132
Management Method Description:	LANDFILL (WITH PRIOR TREATMENT AND/OR STABILIZATION)
Waste Residue Indicator:	N
Quantity Discrepancy Indicator:	N
Waste Type Discrepancy Indicator:	N
Waste Density:	Not reported
Waste Density Unit of Measure Code:	Not reported
Waste Density Unit of Measure Description:	Not reported
Form Code:	Not reported
Form Code Description:	Not reported
Source Code:	Not reported
Source Code Description:	Not reported
Waste Minimization Code:	Not reported
Waste Minimization Code Description:	Not reported
Consent Number:	Not reported
EPA Waste Indicator:	N
Federal Waste Codes:	Not reported
Quantity Haz Kg:	0
Quantity Haz Tons:	0

433 VERMONT, LP (Continued) **1024768852**

Quantity Non Haz Kg: 30476.207
Quantity Non Haz Tons: 33.6
State Waste Codes: CA-151

AA214 **LOS ANGELES CITY OF** **E MANIFEST** **1031517340**
South **SUNSET PL & WILSHIRE PL** **N/A**
1/8-1/4 **LOS ANGELES, CA 90005**
0.238 mi.
1258 ft. **Site 3 of 4 in cluster AA**

Relative:
Lower

Actual:
256 ft.

E MANIFEST:

Manifest Tracking Number:	013842845FLE
Last Updated Date:	20190923
Shipped Date:	20190827
Received Date:	20190827
Manifest Status:	Signed
Submission Type:	DataImage5Copy
Origin Type:	Service
Generator EPA ID:	CAS111111019
Generator Name:	Los Angeles City Of
Generator Location Street Number:	Not reported
Generator Location Street 1:	SUNSET PL & WILSHIRE PL
Generator Location Street 2:	Not reported
Generator Location City:	LOS ANGELES
Generator Location State:	CA
Generator Location Zip:	90005
Generator Mail Street Number:	Not reported
Generator Mail Street 1:	2714 Media Center Drive
Generator Mail Street 2:	Watershed Protection Division
Generator Mail City:	Los Angeles
Generator Mail Zip:	90065
Generator Mail State:	CA
Generator Contact Company Name:	Not reported
Designated Facility EPA ID:	CAD044429835
Designated Facility Name:	Clean Harbors Wilmington Llc
Designated Facility Mail Street Number:	Not reported
Designated Facility Mail Street 1:	Not reported
Designated Facility Mail Street 2:	1737 East Denni Street
Designated Facility Mail City:	Wilmington
Designated Facility Mail Zip:	90744
Designated Facility Mail State:	CA
Designated Facility Location Street Number:	Not reported
Designated Facility Location Street 1:	1737 East Denni Street
Designated Facility Location Street 2:	Not reported
Designated Facility Location City:	Wilmington
Designated Facility Location Zip:	90744
Designated Facility Location State:	CA
Designated Facility Contact Company Name:	Not reported
Manifest Residue Indicator:	N
Rejection Indicator:	N

Manifest Tracking Number:	013844879FLE
Last Updated Date:	20210622
Shipped Date:	20190827
Received Date:	20190919
Manifest Status:	Corrected
Submission Type:	DataImage5Copy
Origin Type:	Service

LOS ANGELES CITY OF (Continued) **1031517340**

Generator EPA ID:	CAS111111019
Generator Name:	Los Angeles City Of
Generator Location Street Number:	Not reported
Generator Location Street 1:	SUNSET PL & WILSHIRE PL
Generator Location Street 2:	Not reported
Generator Location City:	LOS ANGELES
Generator Location State:	CA
Generator Location Zip:	90005
Generator Mail Street Number:	Not reported
Generator Mail Street 1:	2714 Media Center Drive
Generator Mail Street 2:	Watershed Protection Division
Generator Mail City:	Los Angeles
Generator Mail Zip:	90065
Generator Mail State:	CA
Generator Contact Company Name:	Los Angeles City of
Designated Facility EPA ID:	UTD981552177
Designated Facility Name:	Clean Harbors Aragonite Llc
Designated Facility Mail Street Number:	Not reported
Designated Facility Mail Street 1:	Not reported
Designated Facility Mail Street 2:	PO Box 1339
Designated Facility Mail City:	Grantsville
Designated Facility Mail Zip:	84029
Designated Facility Mail State:	UT
Designated Facility Location Street Number:	Not reported
Designated Facility Location Street 1:	11600 North Aptus Road
Designated Facility Location Street 2:	Not reported
Designated Facility Location City:	Grantsville
Designated Facility Location Zip:	84029
Designated Facility Location State:	UT
Designated Facility Contact Company Name:	Not reported
Manifest Residue Indicator:	N
Rejection Indicator:	N

Transporter:

Manifest Tracking Number:	013844879FLE
Transporter Line Number:	1
Transporter EPA ID:	MAD039322250
Transporter Name:	Clean Harbors Environmental Services, Inc.
Manifest Tracking Number:	013844879FLE
Transporter Line Number:	2
Transporter EPA ID:	MOD095038998
Transporter Name:	Tri State Motor Transit
Manifest Tracking Number:	013844879FLE
Transporter Line Number:	3
Transporter EPA ID:	MOD095038998
Transporter Name:	Tri State Motor Transit
Manifest Tracking Number:	013844879FLE
Transporter Line Number:	4
Transporter EPA ID:	MAD039322250
Transporter Name:	Clean Harbors Environmental Services, Inc.
Manifest Tracking Number:	013844879FLE
Transporter Line Number:	5
Transporter EPA ID:	MAD039322250

LOS ANGELES CITY OF (Continued) **1031517340**

Transporter Name: Clean Harbors Environmental Services, Inc.

Waste Line:

Manifest Tracking Number:	013844879FLE
Waste Line Number:	1
U.S. DOT Hazardous Indicator:	Y
U.S. DOT ID Number:	UN3291
U.S. DOT Description:	Un3291, Regulated Medical Waste, N.O.S. (Sharps), 6.2, Pg Ii
Non-Hazardous Waste Description:	Not reported
Number of Containers:	1
Container Type Code:	DF
Container Type Description:	Fiberboard or plastic drums, barrels, kegs
Waste Quantity:	25
Quantity Unit of Measure Code:	P
Quantity Unit of Measure Description:	Pounds
Waste Quantity, in Tons:	0.0125
Acute Waste Quantity, in Tons:	0
Non-Acute Waste Quantity, in Tons:	0.0125
Waste Quantity, in Kilograms:	11.337875
Acute Waste Quantity, in Kilograms:	0
Non-Acute Waste Quantity, in Kilorgrams:	11.337875
Management Method Code:	H040
Management Method Description:	INCINERATION
Waste Residue Indicator:	N
Quantity Discrepancy Indicator:	N
Waste Type Discrepancy Indicator:	N
Waste Density:	Not reported
Waste Density Unit of Measure Code:	Not reported
Waste Density Unit of Measure Description:	Not reported
Form Code:	Not reported
Form Code Description:	Not reported
Source Code:	Not reported
Source Code Description:	Not reported
Waste Minimization Code:	Not reported
Waste Minimization Code Description:	Not reported
Consent Number:	Not reported
EPA Waste Indicator:	N
Federal Waste Codes:	Not reported
Quantity Haz Kg:	0
Quantity Haz Tons:	0
Quantity Non Haz Kg:	11.337875
Quantity Non Haz Tons:	0.0125
State Waste Codes:	CA-322

Manifest Tracking Number:	013844879FLE
Waste Line Number:	2
U.S. DOT Hazardous Indicator:	N
U.S. DOT ID Number:	Not reported
U.S. DOT Description:	Not reported
Non-Hazardous Waste Description:	None, Non-Rcra Hazardous Waste, Solids, N/A, None
Number of Containers:	2
Container Type Code:	DF
Container Type Description:	Fiberboard or plastic drums, barrels, kegs
Waste Quantity:	80
Quantity Unit of Measure Code:	P
Quantity Unit of Measure Description:	Pounds
Waste Quantity, in Tons:	0.04

LOS ANGELES CITY OF (Continued) **1031517340**

Acute Waste Quantity, in Tons:	0
Non-Acute Waste Quantity, in Tons:	0.04
Waste Quantity, in Kilograms:	36.2812
Acute Waste Quantity, in Kilograms:	0
Non-Acute Waste Quantity, in Kilorgrams:	36.2812
Management Method Code:	H040
Management Method Description:	INCINERATION
Waste Residue Indicator:	N
Quantity Discrepancy Indicator:	N
Waste Type Discrepancy Indicator:	N
Waste Density:	Not reported
Waste Density Unit of Measure Code:	Not reported
Waste Density Unit of Measure Description:	Not reported
Form Code:	Not reported
Form Code Description:	Not reported
Source Code:	Not reported
Source Code Description:	Not reported
Waste Minimization Code:	Not reported
Waste Minimization Code Description:	Not reported
Consent Number:	Not reported
EPA Waste Indicator:	N
Federal Waste Codes:	Not reported
Quantity Haz Kg:	0
Quantity Haz Tons:	0
Quantity Non Haz Kg:	36.2812
Quantity Non Haz Tons:	0.04
State Waste Codes:	CA-322, CA-352, CA-531

V215 **CA UST** **U004301955**
SW **3179 WILSHIRE BLVD** **N/A**
1/8-1/4 **LOS ANGELES, CA**
0.239 mi.
1263 ft. **Site 5 of 5 in cluster V**

Relative: LOS ANGELES UST:
Lower

Name:	Not reported
Address:	3179 WILSHIRE BLVD
City,State,Zip:	LOS ANGELES, CA
Facility ID:	Not reported
Last Run Date:	01/01/1900
Status:	HISTORICAL

Actual:
256 ft.

W216 **SOUTHWESTERN LAW SCHOOL** **CA HWTS** **S113126815**
SSW **675 S WESTMORELAND AVE** **CA HAZNET** **N/A**
1/8-1/4 **LOS ANGELES, CA 90010** **CA HAZMAT LA**
0.240 mi.
1267 ft. **Site 2 of 4 in cluster W**

Relative: HWTS:
Lower

Name:	SOUTHWESTERN LAW SCHOOL
Address:	675 S WESTMORELAND AVE
Address 2:	Not reported
City,State,Zip:	LOS ANGELES, CA 90005
EPA ID:	CAL000271194
Inactive Date:	Not reported
Create Date:	06/04/2003

Actual:
257 ft.

SOUTHWESTERN LAW SCHOOL (Continued) **S113126815**

Last Act Date:	Not reported
Mailing Name:	Not reported
Mailing Address:	3050 WILSHIRE BLVD.
Mailing Address 2:	Not reported
Mailing City,State,Zip:	LOS ANGELES, CA 900100000
Owner Name:	SOUTHWESTERN LAW SCHOOL
Owner Address:	3050 WILSHIRE BLVD.
Owner Address 2:	Not reported
Owner City,State,Zip:	LOS ANGELES, CA 900100000
Owner Phone:	Not reported
Owner Fax:	Not reported
Contact Name:	MARCIE CANAL
Contact Address:	675 S WESTMORELAND AVE
Contact Address 2:	Not reported
City,State,Zip:	LOS ANGELES, CA 90005
Contact Phone:	Not reported
Contact Fax:	Not reported
Facility Status:	Active
Facility Type:	PERMANENT
Category:	STATE
Latitude:	34.060824
Longitude:	-118.289089

NAICS:

EPA ID:	CAL000271194
Create Date:	2006-05-30 09:06:23.830
NAICS Code:	61131
NAICS Description:	Colleges, Universities, and Professional Schools
Issued EPA ID Date:	2003-06-04 10:12:19.32700
Inactive Date:	Not reported
Facility Name:	SOUTHWESTERN LAW SCHOOL
Facility Address:	675 S WESTMORELAND AVE
Facility Address 2:	Not reported
Facility City:	LOS ANGELES
Facility County:	Not reported
Facility State:	CA
Facility Zip:	900053905

Name:	SOUTHWESTERN UNIVERSITY SCHOOL OF LAW
Address:	675 S. WESTMORELAND AVE.
Address 2:	Not reported
City,State,Zip:	LOS ANGELES, CA 90005
EPA ID:	CAC003211846
Inactive Date:	04/11/2023
Create Date:	01/10/2023
Last Act Date:	Not reported
Mailing Name:	Not reported
Mailing Address:	675 S. WESTMORELAND AVE.
Mailing Address 2:	3050 WILSHIRE BLVD.
Mailing City,State,Zip:	LOS ANGELES, CA 90005
Owner Name:	ARLENE AFPASPLUND
Owner Address:	675 S. WESTMORELAND AVE.
Owner Address 2:	3050 WILSHIRE BLVD.
Owner City,State,Zip:	LOS ANGELES, CA 90005
Owner Phone:	Not reported
Owner Fax:	Not reported
Contact Name:	ARLINE AFPASPLUND

SOUTHWESTERN LAW SCHOOL (Continued) **S113126815**

Contact Address:	675 S. WESTMORELAND AVE.
Contact Address 2:	3050 WILSHIRE BLVD.
City,State,Zip:	LOS ANGELES, CA 90005
Contact Phone:	Not reported
Contact Fax:	Not reported
Facility Status:	Inactive
Facility Type:	Temporary
Category:	State
Latitude:	34.060758069999999
Longitude:	-118.28911571

HAZNET:

Name:	SOUTHWESTERN LAW SCHOOL
Address:	675 S WESTMORELAND AVE
Address 2:	Not reported
City,State,Zip:	LOS ANGELES, CA 900053905
Contact:	MARCIE CANAL
Telephone:	2137386847
Mailing Name:	Not reported
Mailing Address:	3050 WILSHIRE BLVD.
Year:	2021
Gepaid:	CAL000271194
TSD EPA ID:	AZR000520882
CA Waste Code:	151 - Asbestos containing waste
Disposal Method:	H132 - Landfill Or Surface Impoundment That Will Be Closed As Landfill(To Include On-Site Treatment And/Or Stabilization)
Tons:	0.23
Year:	2019
Gepaid:	CAL000271194
TSD EPA ID:	CAD009007626
CA Waste Code:	151 - Asbestos containing waste
Disposal Method:	H132 - Landfill Or Surface Impoundment That Will Be Closed As Landfill(To Include On-Site Treatment And/Or Stabilization)
Tons:	5.75000
Year:	2014
Gepaid:	CAL000271194
TSD EPA ID:	CAD982444481
CA Waste Code:	331 - Off-specification, aged or surplus organics
Disposal Method:	H141 - Storage, Bulking, And/Or Transfer Off Site--No Treatment/Reovery (H010-H129) Or (H131-H135)
Tons:	0.726
Year:	2007
Gepaid:	CAL000271194
TSD EPA ID:	AZR000005454
CA Waste Code:	261 - Polychlorinated biphenyls and material containing PCBs
Disposal Method:	-
Tons:	0.13334
Year:	2007
Gepaid:	CAL000271194
TSD EPA ID:	AZC950823111
CA Waste Code:	151 - Asbestos containing waste
Disposal Method:	-

SOUTHWESTERN LAW SCHOOL (Continued) **S113126815**

Tons: 28

Year: 2007
Gepaid: CAL000271194
TSD EPA ID: CAD009007626
CA Waste Code: 151 - Asbestos containing waste
Disposal Method: H132 - Landfill Or Surface Impoundment That Will Be Closed As Landfill(To Include On-Site Treatment And/Or Stabilization)
Tons: 58

Year: 2007
Gepaid: CAL000271194
TSD EPA ID: AZR000005454
CA Waste Code: -
Disposal Method: 810 -
Tons: Not reported

Year: 2006
Gepaid: CAL000271194
TSD EPA ID: CAD009007626
CA Waste Code: 151 - Asbestos containing waste
Disposal Method: D80 - Disposal, Land Fill
Tons: 1.51704

Year: 2004
Gepaid: CAL000271194
TSD EPA ID: CAD028409019
CA Waste Code: 343 - Unspecified organic liquid mixture
Disposal Method: H01 - Transfer Station
Tons: 1.02

Year: 2004
Gepaid: CAL000271194
TSD EPA ID: CAD009007626
CA Waste Code: 151 - Asbestos containing waste
Disposal Method: D80 - Disposal, Land Fill
Tons: 74.1664

Click this hyperlink while viewing on your computer to access additional CA HAZNET: detail in the EDR Site Report.

Additional Information:
Year: 2014
Gen EPA ID: CAL000271194

Shipment Date: 20140106
Creation Date: 2/24/2014 22:15:23
Receipt Date: 20140107
Manifest ID: 009491136JJK
Trans EPA ID: CAR000164616
Trans Name: MAJOR CLEANUP INC
Trans 2 EPA ID: Not reported
Trans 2 Name: Not reported
TSDF EPA ID: CAD982444481
Trans Name: FILTER RECYCLING
TSDF Alt EPA ID: Not reported

SOUTHWESTERN LAW SCHOOL (Continued) **S113126815**

TSDF Alt Name: Not reported
Waste Code Description: 331 - Off-specification, aged, or surplus organics
RCRA Code: Not reported
Meth Code: H141 - Storage, Bulking, And/Or Transfer Off Site--No Treatment/Reovery (H010-H129) Or (H131-H135)
Quantity Tons: 0.363
Waste Quantity: 110
Quantity Unit: G
Additional Code 1: Not reported
Additional Code 2: Not reported
Additional Code 3: Not reported
Additional Code 4: Not reported
Additional Code 5: Not reported

Shipment Date: 20140106
Creation Date: 2/24/2014 22:15:23
Receipt Date: 20140107
Manifest ID: 009491136JJK
Trans EPA ID: CAR000164616
Trans Name: MAJOR CLEANUP INC
Trans 2 EPA ID: Not reported
Trans 2 Name: Not reported
TSDF EPA ID: CAD982444481
Trans Name: FILTER RECYCLING
TSDF Alt EPA ID: Not reported
TSDF Alt Name: Not reported
Waste Code Description: 331 - Off-specification, aged, or surplus organics
RCRA Code: Not reported
Meth Code: H141 - Storage, Bulking, And/Or Transfer Off Site--No Treatment/Reovery (H010-H129) Or (H131-H135)
Quantity Tons: 0.363
Waste Quantity: 110
Quantity Unit: G
Additional Code 1: Not reported
Additional Code 2: Not reported
Additional Code 3: Not reported
Additional Code 4: Not reported
Additional Code 5: Not reported

Additional Information:
Year: 2007
Gen EPA ID: CAL000271194

Shipment Date: 20070627
Creation Date: 10/22/2007 18:30:08
Receipt Date: 20070627
Manifest ID: 000284262GBF
Trans EPA ID: CAR000181891
Trans Name: BDC SPECIAL WASTE SERVICES
Trans 2 EPA ID: Not reported
Trans 2 Name: Not reported
TSDF EPA ID: CAD009007626
Trans Name: AZUSA LAND RECLAMATION
TSDF Alt EPA ID: Not reported
TSDF Alt Name: Not reported
Waste Code Description: 151 - Asbestos-containing waste
RCRA Code: Not reported

SOUTHWESTERN LAW SCHOOL (Continued) **S113126815**

Meth Code:	H132 - Landfill Or Surface Impoundment That Will Be Closed As Landfill(To Include On-Site Treatment And/Or Stabilization)
Quantity Tons:	28
Waste Quantity:	70
Quantity Unit:	Y
Additional Code 1:	Not reported
Additional Code 2:	Not reported
Additional Code 3:	Not reported
Additional Code 4:	Not reported
Additional Code 5:	Not reported
Shipment Date:	20070627
Creation Date:	1/8/2008 18:31:19
Receipt Date:	20070706
Manifest ID:	000284345GBF
Trans EPA ID:	CAR000181891
Trans Name:	BDC SPECIAL WASTE SERVICES
Trans 2 EPA ID:	CAR000181297
Trans 2 Name:	EARTH PROTECTION SERVICES
TSDF EPA ID:	AZR000005454
Trans Name:	EARTH PROTECTION SERVICES
TSDF Alt EPA ID:	Not reported
TSDF Alt Name:	Not reported
Waste Code Description:	261 - Not reported
RCRA Code:	Not reported
Meth Code:	- Not reported
Quantity Tons:	0.13334
Waste Quantity:	121
Quantity Unit:	K
Additional Code 1:	Not reported
Additional Code 2:	Not reported
Additional Code 3:	Not reported
Additional Code 4:	Not reported
Additional Code 5:	Not reported
Shipment Date:	20070627
Creation Date:	1/8/2008 18:31:19
Receipt Date:	20070706
Manifest ID:	000284345GBF
Trans EPA ID:	CAR000181891
Trans Name:	BDC SPECIAL WASTE SERVICES
Trans 2 EPA ID:	CAR000181297
Trans 2 Name:	EARTH PROTECTION SERVICES
TSDF EPA ID:	AZR000005454
Trans Name:	EARTH PROTECTION SERVICES
TSDF Alt EPA ID:	Not reported
TSDF Alt Name:	Not reported
Waste Code Description:	- Not reported
RCRA Code:	Not reported
Meth Code:	810 - Not reported
Quantity Tons:	Not reported
Waste Quantity:	Not reported
Quantity Unit:	Not reported
Additional Code 1:	Not reported
Additional Code 2:	Not reported
Additional Code 3:	Not reported
Additional Code 4:	Not reported

SOUTHWESTERN LAW SCHOOL (Continued) **S113126815**

Additional Code 5:	Not reported
Shipment Date:	20070626
Creation Date:	11/3/2007 18:30:14
Receipt Date:	20070626
Manifest ID:	000284260GBF
Trans EPA ID:	CAR000181891
Trans Name:	BDC SPECIAL WASTE SERVICES
Trans 2 EPA ID:	Not reported
Trans 2 Name:	Not reported
TSDF EPA ID:	CAD009007626
Trans Name:	AZUSA LAND RECLAMATION
TSDF Alt EPA ID:	Not reported
TSDF Alt Name:	Not reported
Waste Code Description:	151 - Asbestos-containing waste
RCRA Code:	Not reported
Meth Code:	H132 - Landfill Or Surface Impoundment That Will Be Closed As Landfill(To Include On-Site Treatment And/Or Stabilization)
Quantity Tons:	30
Waste Quantity:	75
Quantity Unit:	Y
Additional Code 1:	Not reported
Additional Code 2:	Not reported
Additional Code 3:	Not reported
Additional Code 4:	Not reported
Additional Code 5:	Not reported
Shipment Date:	20070622
Creation Date:	1/8/2008 18:31:12
Receipt Date:	20070628
Manifest ID:	000071877GBF
Trans EPA ID:	CAR000181891
Trans Name:	BDC SPECIAL WASTE SERVICES
Trans 2 EPA ID:	CAR000003715
Trans 2 Name:	LUTREL TRUCKING
TSDF EPA ID:	AZC950823111
Trans Name:	LA PAZ COUNTY LANDFILL
TSDF Alt EPA ID:	Not reported
TSDF Alt Name:	Not reported
Waste Code Description:	151 - Asbestos-containing waste
RCRA Code:	Not reported
Meth Code:	- Not reported
Quantity Tons:	28
Waste Quantity:	70
Quantity Unit:	Y
Additional Code 1:	Not reported
Additional Code 2:	Not reported
Additional Code 3:	Not reported
Additional Code 4:	Not reported
Additional Code 5:	Not reported

Additional Information:

Year:	2006
Gen EPA ID:	CAL000271194
Shipment Date:	20060601
Creation Date:	8/25/2006 18:30:24

SOUTHWESTERN LAW SCHOOL (Continued) **S113126815**

Receipt Date:	20060609
Manifest ID:	24752615
Trans EPA ID:	CAR000049064
Trans Name:	ECTI
Trans 2 EPA ID:	Not reported
Trans 2 Name:	Not reported
TSDF EPA ID:	CAD009007626
Trans Name:	AZUSA LAND RECLAMATION
TSDF Alt EPA ID:	CAD009007626
TSDF Alt Name:	Not reported
Waste Code Description:	151 - Asbestos-containing waste
RCRA Code:	Not reported
Meth Code:	D80 - Disposal, Land Fill
Quantity Tons:	1.51704
Waste Quantity:	1.8
Quantity Unit:	Y
Additional Code 1:	Not reported
Additional Code 2:	Not reported
Additional Code 3:	Not reported
Additional Code 4:	Not reported
Additional Code 5:	Not reported

Additional Information:

Year:	2004
Gen EPA ID:	CAL000271194
Shipment Date:	20040616
Creation Date:	11/1/2004 9:00:46
Receipt Date:	20040624
Manifest ID:	23621600
Trans EPA ID:	CAR000017657
Trans Name:	BDC SPECIAL WASTE SERVICES
Trans 2 EPA ID:	Not reported
Trans 2 Name:	Not reported
TSDF EPA ID:	CAD028409019
Trans Name:	CROSBY & OVERTON
TSDF Alt EPA ID:	CAD028409019
TSDF Alt Name:	Not reported
Waste Code Description:	343 - Unspecified organic liquid mixture
RCRA Code:	Not reported
Meth Code:	H01 - Transfer Station
Quantity Tons:	1.02
Waste Quantity:	300
Quantity Unit:	G
Additional Code 1:	Not reported
Additional Code 2:	Not reported
Additional Code 3:	Not reported
Additional Code 4:	Not reported
Additional Code 5:	Not reported
Shipment Date:	20040616
Creation Date:	10/15/2004 15:16:06
Receipt Date:	20040616
Manifest ID:	23320279
Trans EPA ID:	CAR000017657
Trans Name:	BDC SPECIAL WASTE SERVICES
Trans 2 EPA ID:	Not reported

SOUTHWESTERN LAW SCHOOL (Continued) **S113126815**

Trans 2 Name:	Not reported
TSDF EPA ID:	CAD009007626
Trans Name:	AZUSA LAND RECLAMATION
TSDF Alt EPA ID:	CAD009007626
TSDF Alt Name:	Not reported
Waste Code Description:	151 - Asbestos-containing waste
RCRA Code:	Not reported
Meth Code:	D80 - Disposal, Land Fill
Quantity Tons:	15.1704
Waste Quantity:	18
Quantity Unit:	Y
Additional Code 1:	Not reported
Additional Code 2:	Not reported
Additional Code 3:	Not reported
Additional Code 4:	Not reported
Additional Code 5:	Not reported

Shipment Date:	20040611
Creation Date:	10/15/2004 15:16:06
Receipt Date:	20040611
Manifest ID:	23320278
Trans EPA ID:	CAR000017657
Trans Name:	BDC SPECIAL WASTE SERVICES
Trans 2 EPA ID:	Not reported
Trans 2 Name:	Not reported
TSDF EPA ID:	CAD009007626
Trans Name:	AZUSA LAND RECLAMATION
TSDF Alt EPA ID:	CAD009007626
TSDF Alt Name:	Not reported
Waste Code Description:	151 - Asbestos-containing waste
RCRA Code:	Not reported
Meth Code:	D80 - Disposal, Land Fill
Quantity Tons:	29.498
Waste Quantity:	35
Quantity Unit:	Y
Additional Code 1:	Not reported
Additional Code 2:	Not reported
Additional Code 3:	Not reported
Additional Code 4:	Not reported
Additional Code 5:	Not reported

Shipment Date:	20040603
Creation Date:	10/29/2004 7:40:51
Receipt Date:	20040603
Manifest ID:	23621429
Trans EPA ID:	CAR000017657
Trans Name:	BDC SPECIAL WASTE SERVICES
Trans 2 EPA ID:	Not reported
Trans 2 Name:	Not reported
TSDF EPA ID:	CAD009007626
Trans Name:	AZUSA LAND RECLAMATION
TSDF Alt EPA ID:	CAD009007626
TSDF Alt Name:	Not reported
Waste Code Description:	151 - Asbestos-containing waste
RCRA Code:	Not reported
Meth Code:	D80 - Disposal, Land Fill
Quantity Tons:	29.498

SOUTHWESTERN LAW SCHOOL (Continued) **S113126815**

Waste Quantity:	35
Quantity Unit:	Y
Additional Code 1:	Not reported
Additional Code 2:	Not reported
Additional Code 3:	Not reported
Additional Code 4:	Not reported
Additional Code 5:	Not reported

LOS ANGELES HM:

Name:	SOUTHWESTERN LAW SCHOOL
Address:	675 S WESTMORELAND AVE
City,State,Zip:	LOS ANGELES, CA 90005
Facility ID:	FA0010806
Last Run Date:	12/01/2024
Status:	INACTIVE

W217 **SOUTHWESTERN UNIVERSITY SCHOOL OF LAW** **RCRA NonGen / NLR** **1027519697**
SSW **675 S. WESTMORELAND AVE.** **E MANIFEST** **CAC003211846**
1/8-1/4 **LOS ANGELES, CA 90005**
0.240 mi.
1267 ft. **Site 3 of 4 in cluster W**

Relative: **Lower**

Actual: **257 ft.**

RCRA Listings:

Date Form Received by Agency:		20230110
Handler Name:		Southwestern University School Of Law
Handler Address:		675 S. Westmoreland Ave.
Handler City,State,Zip:		LOS ANGELES, CA 90005
EPA ID:		CAC003211846
Contact Name:		ARLINE AFPASPLUND
Contact Address:		675 S. WESTMORELAND AVE.
Contact City,State,Zip:		LOS ANGELES, CA 90005
Contact Telephone:		213-738-6700
Contact Fax:		Not reported
Contact Email:		LMPAGE00@EARTHLINK.NET
Contact Title:		Not reported
EPA Region:		09
Land Type:		Not reported
Federal Waste Generator Description:		Not a generator, verified
Non-Notifier:		Not reported
Biennial Report Cycle:		Not reported
Accessibility:		Not reported
Active Site Indicator:		Not reported
State District Owner:		Not reported
State District:		Not reported
Mailing Address:		675 S. WESTMORELAND AVE.
Mailing City,State,Zip:		LOS ANGELES, CA 90005
Owner Name:	Arlene Afpasplund	
Owner Type:		Other
Operator Name:	Arline Afpasplund	
Operator Type:		Other
Short-Term Generator Activity:		No
Importer Activity:		No
Mixed Waste Generator:		No
Transporter Activity:		No
Transfer Facility Activity:		No
Recycler Activity with Storage:		No
Small Quantity On-Site Burner Exemption:		No

SOUTHWESTERN UNIVERSITY SCHOOL OF LAW (Continued) **1027519697**

Smelting Melting and Refining Furnace Exemption:	No
Underground Injection Control:	No
Off-Site Waste Receipt:	No
Universal Waste Indicator:	No
Universal Waste Destination Facility:	No
Federal Universal Waste:	No
Active Site State-Reg Handler:	---
Federal Facility Indicator:	Not reported
Hazardous Secondary Material Indicator:	N
Sub-Part K Indicator:	Not reported
2018 GPRA Permit Baseline:	Not on the Baseline
2018 GPRA Renewals Baseline:	Not on the Baseline
202 GPRA Corrective Action Baseline:	No
Subject to Corrective Action Universe:	No
Non-TSDFs Where RCRA CA has Been Imposed Universe:	No
Corrective Action Priority Ranking:	No NCAPS ranking
Environmental Control Indicator:	No
Institutional Control Indicator:	No
Human Exposure Controls Indicator:	N/A
Groundwater Controls Indicator:	N/A
Significant Non-Complier Universe:	No
Unaddressed Significant Non-Complier Universe:	No
Addressed Significant Non-Complier Universe:	No
Significant Non-Complier With a Compliance Schedule Universe:	No
Financial Assurance Required:	Not reported
Handler Date of Last Change:	20230110
Recognized Trader-Importer:	No
Recognized Trader-Exporter:	No
Importer of Spent Lead Acid Batteries:	No
Exporter of Spent Lead Acid Batteries:	No
Recycler Activity Without Storage:	No
Manifest Broker:	No
Sub-Part P Indicator:	No

Handler - Owner Operator:

Owner/Operator Indicator:	Owner
Owner/Operator Name: ARLENE AFPASPLUND	
Legal Status:	Other
Date Became Current:	Not reported
Date Ended Current:	Not reported
Owner/Operator Address:	675 S. WESTMORELAND AVE.
Owner/Operator City,State,Zip:	LOS ANGELES, CA 90005
Owner/Operator Telephone:	213-738-6700
Owner/Operator Telephone Ext:	Not reported
Owner/Operator Fax:	Not reported
Owner/Operator Email:	Not reported

Owner/Operator Indicator:	Operator
Owner/Operator Name: ARLINE AFPASPLUND	
Legal Status:	Other
Date Became Current:	Not reported
Date Ended Current:	Not reported
Owner/Operator Address:	675 S. WESTMORELAND AVE.
Owner/Operator City,State,Zip:	LOS ANGELES, CA 90005
Owner/Operator Telephone:	213-738-6700
Owner/Operator Telephone Ext:	Not reported

SOUTHWESTERN UNIVERSITY SCHOOL OF LAW (Continued) **1027519697**

Owner/Operator Fax: Not reported
Owner/Operator Email: Not reported

Historic Generators:
Receive Date: 20230110
Handler Name: SOUTHWESTERN UNIVERSITY SCHOOL OF LAW
Federal Waste Generator Description: Not a generator, verified
State District Owner: Not reported
Large Quantity Handler of Universal Waste: No
Recognized Trader Importer: No
Recognized Trader Exporter: No
Spent Lead Acid Battery Importer: No
Spent Lead Acid Battery Exporter: No
Current Record: Yes
Non Storage Recycler Activity: No
Electronic Manifest Broker: No

List of NAICS Codes and Descriptions:
NAICS Code: 61131
NAICS Description: Colleges, Universities, And Professional Schools

Facility Has Received Notices of Violations:
Violations: No Violations Found

Evaluation Action Summary:
Evaluations: No Evaluations Found

E MANIFEST:
Manifest Tracking Number: 021200820JJK
Last Updated Date: 20230209
Shipped Date: 20230110
Received Date: 20230113
Manifest Status: Signed
Submission Type: DataImage5Copy
Origin Type: Web
Generator EPA ID: CAC003211846
Generator Name: Southwestern University School Of Law
Generator Location Street Number: Not reported
Generator Location Street 1: 675 S. WESTMORELAND AVE.
Generator Location Street 2: Not reported
Generator Location City: LOS ANGELES
Generator Location State: CA
Generator Location Zip: 90005
Generator Mail Street Number: Not reported
Generator Mail Street 1: 675 S. WESTMORELAND AVE.
Generator Mail Street 2: 3050 WILSHIRE BLVD.
Generator Mail City: LOS ANGELES
Generator Mail Zip: 90005
Generator Mail State: CA
Generator Contact Company Name: Not reported
Designated Facility EPA ID: AZR000520304
Designated Facility Name: Aa Sydcol Llc
Designated Facility Mail Street Number: Not reported
Designated Facility Mail Street 1: Not reported

SOUTHWESTERN UNIVERSITY SCHOOL OF LAW (Continued) **1027519697**

Designated Facility Mail Street 2:	3155 GOLDEN WILLOW CT
Designated Facility Mail City:	YORBA LINDA
Designated Facility Mail Zip:	92886-1303
Designated Facility Mail State:	CA
Designated Facility Location Street Number:	Not reported
Designated Facility Location Street 1:	2264 E 13TH ST
Designated Facility Location Street 2:	Not reported
Designated Facility Location City:	YUMA
Designated Facility Location Zip:	85365-1858
Designated Facility Location State:	AZ
Designated Facility Contact Company Name:	Not reported
Manifest Residue Indicator:	N
Rejection Indicator:	N

Transporter:

Manifest Tracking Number:	021200820JJK
Transporter Line Number:	1
Transporter EPA ID:	CAR000164616
Transporter Name:	Major Cleanup Inc
Manifest Tracking Number:	021200820JJK
Transporter Line Number:	2
Transporter EPA ID:	CAD098058293
Transporter Name:	Industrial Waste Utilization, Inc.

Waste Line:

Manifest Tracking Number:	021200820JJK
Waste Line Number:	1
U.S. DOT Hazardous Indicator:	N
U.S. DOT ID Number:	Not reported
U.S. DOT Description:	Not reported
Non-Hazardous Waste Description:	Non Rcra Hazardous Waste Liquid Waste (Tar, Water)
Number of Containers:	2
Container Type Code:	DM
Container Type Description:	Metal drums, barrels, kegs
Waste Quantity:	110
Quantity Unit of Measure Code:	G
Quantity Unit of Measure Description:	Gallons
Waste Quantity, in Tons:	0.4587156
Acute Waste Quantity, in Tons:	0
Non-Acute Waste Quantity, in Tons:	0.4587156
Waste Quantity, in Kilograms:	416.06882
Acute Waste Quantity, in Kilograms:	0
Non-Acute Waste Quantity, in Kilorgrams:	416.06882
Management Method Code:	H141
Management Method Description:	STORAGE, BULKING AND/OR TRANSFER OFF SITE
Waste Residue Indicator:	N
Quantity Discrepancy Indicator:	N
Waste Type Discrepancy Indicator:	N
Waste Density:	Not reported
Waste Density Unit of Measure Code:	Not reported
Waste Density Unit of Measure Description:	Not reported
Form Code:	Not reported
Form Code Description:	Not reported
Source Code:	Not reported
Source Code Description:	Not reported

SOUTHWESTERN UNIVERSITY SCHOOL OF LAW (Continued) **1027519697**

Waste Minimization Code:	Not reported
Waste Minimization Code Description:	Not reported
Consent Number:	Not reported
EPA Waste Indicator:	N
Federal Waste Codes:	Not reported
Quantity Haz Kg:	0
Quantity Haz Tons:	0
Quantity Non Haz Kg:	416.06882
Quantity Non Haz Tons:	0.4587156
State Waste Codes:	CA-223

W218 **SOUTHWESTERN LAW SCHOOL** **RCRA NonGen / NLR** **1024806807**
SSW **675 S WESTMORELAND AVE** **E MANIFEST** **CAL000271194**
1/8-1/4 **LOS ANGELES, CA 90005**
0.240 mi.
1267 ft. **Site 4 of 4 in cluster W**

Relative: **Lower**
Actual: **257 ft.**

RCRA Listings:

Date Form Received by Agency:		20030604
Handler Name:		Southwestern Law School
Handler Address:		675 S Westmoreland Ave
Handler City,State,Zip:		LOS ANGELES, CA 90005-3905
EPA ID:		CAL000271194
Contact Name:		MARCIE CANAL
Contact Address:		675 S WESTMORELAND AVE
Contact City,State,Zip:		LOS ANGELES, CA 90005
Contact Telephone:		213-738-6847
Contact Fax:		213-383-1688
Contact Email:		KGARCIA@SWLAW.EDU
Contact Title:		Not reported
EPA Region:		09
Land Type:		Not reported
Federal Waste Generator Description:		Not a generator, verified
Non-Notifier:		Not reported
Biennial Report Cycle:		Not reported
Accessibility:		Not reported
Active Site Indicator:		Handler Activities
State District Owner:		Not reported
State District:		Not reported
Mailing Address:		675 S. WESTMORELAND AVE.
Mailing City,State,Zip:		LOS ANGELES, CA 90005-3992
Owner Name:	Southwestern Law School	
Owner Type:		Other
Operator Name:	Marcie Canal	
Operator Type:		Other
Short-Term Generator Activity:		No
Importer Activity:		No
Mixed Waste Generator:		No
Transporter Activity:		No
Transfer Facility Activity:		No
Recycler Activity with Storage:		No
Small Quantity On-Site Burner Exemption:		No
Smelting Melting and Refining Furnace Exemption:		No
Underground Injection Control:		No
Off-Site Waste Receipt:		No
Universal Waste Indicator:		Yes
Universal Waste Destination Facility:		Yes
Federal Universal Waste:		No

SOUTHWESTERN LAW SCHOOL (Continued) **1024806807**

Active Site State-Reg Handler:	---
Federal Facility Indicator:	Not reported
Hazardous Secondary Material Indicator:	N
Sub-Part K Indicator:	Not reported
2018 GPRA Permit Baseline:	Not on the Baseline
2018 GPRA Renewals Baseline:	Not on the Baseline
202 GPRA Corrective Action Baseline:	No
Subject to Corrective Action Universe:	No
Non-TSDFs Where RCRA CA has Been Imposed Universe:	No
Corrective Action Priority Ranking:	No NCAPS ranking
Environmental Control Indicator:	No
Institutional Control Indicator:	No
Human Exposure Controls Indicator:	N/A
Groundwater Controls Indicator:	N/A
Significant Non-Complier Universe:	No
Unaddressed Significant Non-Complier Universe:	No
Addressed Significant Non-Complier Universe:	No
Significant Non-Complier With a Compliance Schedule Universe:	No
Financial Assurance Required:	Not reported
Handler Date of Last Change:	20180905
Recognized Trader-Importer:	No
Recognized Trader-Exporter:	No
Importer of Spent Lead Acid Batteries:	No
Exporter of Spent Lead Acid Batteries:	No
Recycler Activity Without Storage:	No
Manifest Broker:	No
Sub-Part P Indicator:	No

Handler - Owner Operator:

Owner/Operator Indicator:	Owner
Owner/Operator Name: SOUTHWESTERN LAW SCHOOL	
Legal Status:	Other
Date Became Current:	Not reported
Date Ended Current:	Not reported
Owner/Operator Address:	675 S WESTMORELAND AVE
Owner/Operator City,State,Zip:	LOS ANGELES, CA 90005-3905
Owner/Operator Telephone:	213-738-6800
Owner/Operator Telephone Ext:	Not reported
Owner/Operator Fax:	Not reported
Owner/Operator Email:	Not reported

Owner/Operator Indicator:	Operator
Owner/Operator Name: MARCIE CANAL	
Legal Status:	Other
Date Became Current:	Not reported
Date Ended Current:	Not reported
Owner/Operator Address:	675 S WESTMORELAND AVE
Owner/Operator City,State,Zip:	LOS ANGELES, CA 90005
Owner/Operator Telephone:	213-738-6847
Owner/Operator Telephone Ext:	Not reported
Owner/Operator Fax:	Not reported
Owner/Operator Email:	Not reported

Historic Generators:

Receive Date:	20030604

SOUTHWESTERN LAW SCHOOL (Continued) **1024806807**

Handler Name: SOUTHWESTERN LAW SCHOOL
Federal Waste Generator Description: Not a generator, verified
State District Owner: Not reported
Large Quantity Handler of Universal Waste: No
Recognized Trader Importer: No
Recognized Trader Exporter: No
Spent Lead Acid Battery Importer: No
Spent Lead Acid Battery Exporter: No
Current Record: Yes
Non Storage Recycler Activity: Not reported
Electronic Manifest Broker: Not reported

List of NAICS Codes and Descriptions:
NAICS Code: 61131
NAICS Description: Colleges, Universities, And Professional Schools

Facility Has Received Notices of Violations:
Violations: No Violations Found

Evaluation Action Summary:
Evaluations: No Evaluations Found

E MANIFEST:
Manifest Tracking Number: 019322443FLE
Last Updated Date: 20240801
Shipped Date: 20240703
Received Date: 20240715
Manifest Status: Signed
Submission Type: DataImage5Copy
Origin Type: Web
Generator EPA ID: CAL000271194
Generator Name: Southwestern Law School
Generator Location Street Number: Not reported
Generator Location Street 1: 675 S WESTMORELAND AVE
Generator Location Street 2: Not reported
Generator Location City: LOS ANGELES
Generator Location State: CA
Generator Location Zip: 90005-3905
Generator Mail Street Number: Not reported
Generator Mail Street 1: 675 S. WESTMORELAND AVE.
Generator Mail Street 2: Not reported
Generator Mail City: LOS ANGELES
Generator Mail Zip: 90005-3992
Generator Mail State: CA
Generator Contact Company Name: Not reported
Designated Facility EPA ID: AZR000520882
Designated Facility Name: La Paz County Landfill
Designated Facility Mail Street Number: Not reported
Designated Facility Mail Street 1: Not reported
Designated Facility Mail Street 2: 26999 HIGHWAY 95
Designated Facility Mail City: PARKER
Designated Facility Mail Zip: 85344
Designated Facility Mail State: AZ
Designated Facility Location Street Number: Not reported

SOUTHWESTERN LAW SCHOOL (Continued) **1024806807**

Designated Facility Location Street 1:	26999 HIGHWAY 95
Designated Facility Location Street 2:	Not reported
Designated Facility Location City:	PARKER
Designated Facility Location Zip:	85344
Designated Facility Location State:	AZ
Designated Facility Contact Company Name:	Not reported
Manifest Residue Indicator:	N
Rejection Indicator:	N

Manifest Tracking Number:	003182657GBF
Last Updated Date:	20190701
Shipped Date:	20190618
Received Date:	20190618
Manifest Status:	Signed
Submission Type:	DataImage5Copy
Origin Type:	Service
Generator EPA ID:	CAL000271194
Generator Name:	Southwestern Law School
Generator Location Street Number:	Not reported
Generator Location Street 1:	675 S WESTMORELAND AVE
Generator Location Street 2:	Not reported
Generator Location City:	LOS ANGELES
Generator Location State:	CA
Generator Location Zip:	90005
Generator Mail Street Number:	Not reported
Generator Mail Street 1:	3050 WILSHIRE BLVD
Generator Mail Street 2:	Not reported
Generator Mail City:	LOS ANGELES
Generator Mail Zip:	90010
Generator Mail State:	CA
Generator Contact Company Name:	Not reported
Designated Facility EPA ID:	CAD009007626
Designated Facility Name:	Not reported
Designated Facility Mail Street Number:	Not reported
Designated Facility Mail Street 1:	Not reported
Designated Facility Mail Street 2:	1211 W. GLADSTONE STREET
Designated Facility Mail City:	AZUSA
Designated Facility Mail Zip:	91702
Designated Facility Mail State:	CA
Designated Facility Location Street Number:	Not reported
Designated Facility Location Street 1:	1211 W. GLADSTONE STREET
Designated Facility Location Street 2:	Not reported
Designated Facility Location City:	AZUSA
Designated Facility Location Zip:	91702
Designated Facility Location State:	CA
Designated Facility Contact Company Name:	Azusa Land Reclamation Co Inc
Manifest Residue Indicator:	N
Rejection Indicator:	N

Manifest Tracking Number:	014258786FLE
Last Updated Date:	20210202
Shipped Date:	20210107
Received Date:	20210125
Manifest Status:	Signed
Submission Type:	DataImage5Copy
Origin Type:	Web
Generator EPA ID:	CAL000271194

SOUTHWESTERN LAW SCHOOL (Continued) **1024806807**

Generator Name:	Southwestern Law School
Generator Location Street Number:	Not reported
Generator Location Street 1:	675 S WESTMORELAND AVE
Generator Location Street 2:	Not reported
Generator Location City:	LOS ANGELES
Generator Location State:	CA
Generator Location Zip:	90005-3905
Generator Mail Street Number:	Not reported
Generator Mail Street 1:	675 S. WESTMORELAND AVE.
Generator Mail Street 2:	Not reported
Generator Mail City:	LOS ANGELES
Generator Mail Zip:	90005-3992
Generator Mail State:	CA
Generator Contact Company Name:	Not reported
Designated Facility EPA ID:	AZR000520882
Designated Facility Name:	La Paz County Landfill
Designated Facility Mail Street Number:	Not reported
Designated Facility Mail Street 1:	Not reported
Designated Facility Mail Street 2:	26999 HIGHWAY 95
Designated Facility Mail City:	PARKER
Designated Facility Mail Zip:	85344
Designated Facility Mail State:	AZ
Designated Facility Location Street Number:	Not reported
Designated Facility Location Street 1:	26999 HIGHWAY 95
Designated Facility Location Street 2:	Not reported
Designated Facility Location City:	PARKER
Designated Facility Location Zip:	85344
Designated Facility Location State:	AZ
Designated Facility Contact Company Name:	Not reported
Manifest Residue Indicator:	N
Rejection Indicator:	N

Transporter:

Manifest Tracking Number:	014258786FLE
Transporter Line Number:	1
Transporter EPA ID:	CAL000397485
Transporter Name:	Venterra Environmental, Inc.
Manifest Tracking Number:	014258786FLE
Transporter Line Number:	2
Transporter EPA ID:	CAR000049064
Transporter Name:	E C T I
Manifest Tracking Number:	014258786FLE
Transporter Line Number:	3
Transporter EPA ID:	CAR000173518
Transporter Name:	Armando Rodriguez Dba A Rodriguez Transp

Waste Line:

Manifest Tracking Number:	014258786FLE
Waste Line Number:	1
U.S. DOT Hazardous Indicator:	Y
U.S. DOT ID Number:	NA2212
U.S. DOT Description:	R.Q. Na2212, Asbestos, 9, Pgiii
Non-Hazardous Waste Description:	Not reported
Number of Containers:	6

SOUTHWESTERN LAW SCHOOL (Continued) **1024806807**

Container Type Code:	BA
Container Type Description:	Burlap, cloth, paper, or plastic bags
Waste Quantity:	1
Quantity Unit of Measure Code:	Y
Quantity Unit of Measure Description:	Cubic Yards
Waste Quantity, in Tons:	0.84
Acute Waste Quantity, in Tons:	0
Non-Acute Waste Quantity, in Tons:	0.84
Waste Quantity, in Kilograms:	761.9052
Acute Waste Quantity, in Kilograms:	0
Non-Acute Waste Quantity, in Kilorgrams:	761.9052
Management Method Code:	H132
Management Method Description:	LANDFILL (WITH PRIOR TREATMENT AND/OR STABILIZATION)
Waste Residue Indicator:	N
Quantity Discrepancy Indicator:	N
Waste Type Discrepancy Indicator:	N
Waste Density:	Not reported
Waste Density Unit of Measure Code:	Not reported
Waste Density Unit of Measure Description:	Not reported
Form Code:	Not reported
Form Code Description:	Not reported
Source Code:	Not reported
Source Code Description:	Not reported
Waste Minimization Code:	Not reported
Waste Minimization Code Description:	Not reported
Consent Number:	Not reported
EPA Waste Indicator:	N
Federal Waste Codes:	Not reported
Quantity Haz Kg:	0
Quantity Haz Tons:	0
Quantity Non Haz Kg:	761.9052
Quantity Non Haz Tons:	0.84
State Waste Codes:	CA-151

AB219 **LOS ANGELES CITY OF** **E MANIFEST** **1031516464**
WSW **635 S VERMONT AVE** **N/A**
1/8-1/4 **LOS ANGELES, CA 90005**
0.240 mi.
1268 ft. **Site 1 of 3 in cluster AB**

Relative: E MANIFEST:
Lower

Actual:
254 ft.

Manifest Tracking Number:	012590647FLE
Last Updated Date:	20181031
Shipped Date:	20181003
Received Date:	20181003
Manifest Status:	Signed
Submission Type:	DataImage5Copy
Origin Type:	Service
Generator EPA ID:	CAS111111019
Generator Name:	Los Angeles City Of
Generator Location Street Number:	Not reported
Generator Location Street 1:	635 S VERMONT AVE
Generator Location Street 2:	Not reported
Generator Location City:	LOS ANGELES
Generator Location State:	CA
Generator Location Zip:	90005
Generator Mail Street Number:	Not reported
Generator Mail Street 1:	2714 Media Center Drive

LOS ANGELES CITY OF (Continued) **1031516464**

Generator Mail Street 2:	Watershed Protection Division
Generator Mail City:	Los Angeles
Generator Mail Zip:	90065
Generator Mail State:	CA
Generator Contact Company Name:	Not reported
Designated Facility EPA ID:	CAD044429835
Designated Facility Name:	Clean Harbors Wilmington Llc
Designated Facility Mail Street Number:	Not reported
Designated Facility Mail Street 1:	Not reported
Designated Facility Mail Street 2:	1737 East Denni Street
Designated Facility Mail City:	Wilmington
Designated Facility Mail Zip:	90744
Designated Facility Mail State:	CA
Designated Facility Location Street Number:	Not reported
Designated Facility Location Street 1:	1737 East Denni Street
Designated Facility Location Street 2:	Not reported
Designated Facility Location City:	Wilmington
Designated Facility Location Zip:	90744
Designated Facility Location State:	CA
Designated Facility Contact Company Name:	Not reported
Manifest Residue Indicator:	N
Rejection Indicator:	N

Manifest Tracking Number:	011235844FLE
Last Updated Date:	20181120
Shipped Date:	20181003
Received Date:	20181012
Manifest Status:	Signed
Submission Type:	DataImage5Copy
Origin Type:	Service
Generator EPA ID:	CAS111111019
Generator Name:	Los Angeles City Of
Generator Location Street Number:	Not reported
Generator Location Street 1:	635 S VERMONT AVE
Generator Location Street 2:	Not reported
Generator Location City:	LOS ANGELES
Generator Location State:	CA
Generator Location Zip:	90005
Generator Mail Street Number:	Not reported
Generator Mail Street 1:	2714 Media Center Drive
Generator Mail Street 2:	Watershed Protection Division
Generator Mail City:	Los Angeles
Generator Mail Zip:	90065
Generator Mail State:	CA
Generator Contact Company Name:	Not reported
Designated Facility EPA ID:	UTD981552177
Designated Facility Name:	Clean Harbors Aragonite Llc
Designated Facility Mail Street Number:	Not reported
Designated Facility Mail Street 1:	Not reported
Designated Facility Mail Street 2:	PO Box 1339
Designated Facility Mail City:	Grantsville
Designated Facility Mail Zip:	84029
Designated Facility Mail State:	UT
Designated Facility Location Street Number:	Not reported
Designated Facility Location Street 1:	PO Box 1339
Designated Facility Location Street 2:	Not reported
Designated Facility Location City:	Grantsville

LOS ANGELES CITY OF (Continued) **1031516464**

Designated Facility Location Zip: 84029
Designated Facility Location State: UT
Designated Facility Contact Company Name: Not reported
Manifest Residue Indicator: N
Rejection Indicator: N

Transporter:
Manifest Tracking Number: 011235844FLE
Transporter Line Number: 1
Transporter EPA ID: MAD039322250
Transporter Name: Clean Harbors Environmental Services, Inc.

Manifest Tracking Number: 011235844FLE
Transporter Line Number: 2
Transporter EPA ID: MAD039322250
Transporter Name: Clean Harbors Environmental Services, Inc.

Waste Line:
Manifest Tracking Number: 011235844FLE
Waste Line Number: 1
U.S. DOT Hazardous Indicator: N
U.S. DOT ID Number: Not reported
U.S. DOT Description: Not reported
Non-Hazardous Waste Description: None, Non-Rcra Hazardous Waste, Solids, N/A, None
Number of Containers: 1
Container Type Code: DF
Container Type Description: Fiberboard or plastic drums, barrels, kegs
Waste Quantity: 25
Quantity Unit of Measure Code: P
Quantity Unit of Measure Description: Pounds
Waste Quantity, in Tons: 0.0125
Acute Waste Quantity, in Tons: 0
Non-Acute Waste Quantity, in Tons: 0.0125
Waste Quantity, in Kilograms: 11.337875
Acute Waste Quantity, in Kilograms: 0
Non-Acute Waste Quantity, in Kilorgrams: 11.337875
Management Method Code: H040
Management Method Description: INCINERATION
Waste Residue Indicator: N
Quantity Discrepancy Indicator: N
Waste Type Discrepancy Indicator: N
Waste Density: Not reported
Waste Density Unit of Measure Code: Not reported
Waste Density Unit of Measure Description: Not reported
Form Code: Not reported
Form Code Description: Not reported
Source Code: Not reported
Source Code Description: Not reported
Waste Minimization Code: Not reported
Waste Minimization Code Description: Not reported
Consent Number: Not reported
EPA Waste Indicator: N
Federal Waste Codes: Not reported
Quantity Haz Kg: 0
Quantity Haz Tons: 0
Quantity Non Haz Kg: 11.337875

LOS ANGELES CITY OF (Continued) **1031516464**

Quantity Non Haz Tons: 0.0125
State Waste Codes: CA-322, CA-352, CA-531

X220 **LSD CITY OF LOS ANGELES BUREAU OF SANITATION** **E MANIFEST** **1031524680**
SE **HOOVER ST & WILSHIRE BLVD** **N/A**
1/8-1/4 **LOS ANGELES, CA 90005**
0.242 mi.
1276 ft. **Site 2 of 2 in cluster X**

Relative:
Lower

Actual:
250 ft.

E MANIFEST:

Manifest Tracking Number:	015146666FLE
Last Updated Date:	20210809
Shipped Date:	20210623
Received Date:	20210714
Manifest Status:	Signed
Submission Type:	DataImage5Copy
Origin Type:	Service
Generator EPA ID:	CAS111111019
Generator Name:	Lsd City Of Los Angeles Bureau Of Sanitation
Generator Location Street Number:	Not reported
Generator Location Street 1:	HOOVER ST & WILSHIRE BLVD
Generator Location Street 2:	Not reported
Generator Location City:	LOS ANGELES
Generator Location State:	CA
Generator Location Zip:	90005
Generator Mail Street Number:	Not reported
Generator Mail Street 1:	Livability Services Division, 2649 E. Washington B
Generator Mail Street 2:	Not reported
Generator Mail City:	Los Angeles
Generator Mail Zip:	90023
Generator Mail State:	CA
Generator Contact Company Name:	LSD City of Los Angeles Bureau of Sanitation
Designated Facility EPA ID:	CAD044429835
Designated Facility Name:	Clean Harbors Wilmington Llc
Designated Facility Mail Street Number:	Not reported
Designated Facility Mail Street 1:	Not reported
Designated Facility Mail Street 2:	1737 East Denni Street
Designated Facility Mail City:	Wilmington
Designated Facility Mail Zip:	90744
Designated Facility Mail State:	CA
Designated Facility Location Street Number:	Not reported
Designated Facility Location Street 1:	1737 East Denni Street
Designated Facility Location Street 2:	Not reported
Designated Facility Location City:	Wilmington
Designated Facility Location Zip:	90744
Designated Facility Location State:	CA
Designated Facility Contact Company Name:	Not reported
Manifest Residue Indicator:	N
Rejection Indicator:	N

Manifest Tracking Number:	015149526FLE
Last Updated Date:	20210802
Shipped Date:	20210623
Received Date:	20210713
Manifest Status:	Signed
Submission Type:	DataImage5Copy
Origin Type:	Service
Generator EPA ID:	CAS111111019

LSD CITY OF LOS ANGELES BUREAU OF SANITATION (Continued) **1031524680**

Generator Name:	Lsd City Of Los Angeles Bureau Of Sanitation
Generator Location Street Number:	Not reported
Generator Location Street 1:	HOOVER ST & WILSHIRE BLVD
Generator Location Street 2:	Not reported
Generator Location City:	LOS ANGELES
Generator Location State:	CA
Generator Location Zip:	90005
Generator Mail Street Number:	Not reported
Generator Mail Street 1:	Livability Services Division, 2649 E. Washington B
Generator Mail Street 2:	Not reported
Generator Mail City:	Los Angeles
Generator Mail Zip:	90023
Generator Mail State:	CA
Generator Contact Company Name:	LSD City of Los Angeles Bureau of Sanitation
Designated Facility EPA ID:	UTD981552177
Designated Facility Name:	Clean Harbors Aragonite Llc
Designated Facility Mail Street Number:	Not reported
Designated Facility Mail Street 1:	Not reported
Designated Facility Mail Street 2:	PO Box 1339
Designated Facility Mail City:	Grantsville
Designated Facility Mail Zip:	84029
Designated Facility Mail State:	UT
Designated Facility Location Street Number:	Not reported
Designated Facility Location Street 1:	11600 North Aptus Road
Designated Facility Location Street 2:	Not reported
Designated Facility Location City:	Grantsville
Designated Facility Location Zip:	84029
Designated Facility Location State:	UT
Designated Facility Contact Company Name:	Not reported
Manifest Residue Indicator:	N
Rejection Indicator:	N

Transporter:

Manifest Tracking Number:	015149526FLE
Transporter Line Number:	1
Transporter EPA ID:	MAD039322250
Transporter Name:	Clean Harbors Environmental Services, Inc.
Manifest Tracking Number:	015149526FLE
Transporter Line Number:	2
Transporter EPA ID:	MAD039322250
Transporter Name:	Clean Harbors Environmental Services, Inc.
Manifest Tracking Number:	015149526FLE
Transporter Line Number:	3
Transporter EPA ID:	MAD039322250
Transporter Name:	Clean Harbors Environmental Services, Inc.

Waste Line:

Manifest Tracking Number:	015149526FLE
Waste Line Number:	1
U.S. DOT Hazardous Indicator:	Y
U.S. DOT ID Number:	UN3291
U.S. DOT Description:	Un3291, Regulated Medical Waste, N.O.S. (Sharps), 6.2, Pg Ii
Non-Hazardous Waste Description:	Not reported
Number of Containers:	1

LSD CITY OF LOS ANGELES BUREAU OF SANITATION (Continued) **1031524680**

Container Type Code:	DF
Container Type Description:	Fiberboard or plastic drums, barrels, kegs
Waste Quantity:	10
Quantity Unit of Measure Code:	P
Quantity Unit of Measure Description:	Pounds
Waste Quantity, in Tons:	0.005
Acute Waste Quantity, in Tons:	0
Non-Acute Waste Quantity, in Tons:	0.005
Waste Quantity, in Kilograms:	4.53515
Acute Waste Quantity, in Kilograms:	0
Non-Acute Waste Quantity, in Kilorgrams:	4.53515
Management Method Code:	H040
Management Method Description:	INCINERATION
Waste Residue Indicator:	N
Quantity Discrepancy Indicator:	N
Waste Type Discrepancy Indicator:	N
Waste Density:	Not reported
Waste Density Unit of Measure Code:	Not reported
Waste Density Unit of Measure Description:	Not reported
Form Code:	Not reported
Form Code Description:	Not reported
Source Code:	Not reported
Source Code Description:	Not reported
Waste Minimization Code:	Not reported
Waste Minimization Code Description:	Not reported
Consent Number:	Not reported
EPA Waste Indicator:	N
Federal Waste Codes:	Not reported
Quantity Haz Kg:	0
Quantity Haz Tons:	0
Quantity Non Haz Kg:	4.53515
Quantity Non Haz Tons:	0.005
State Waste Codes:	CA-322

Manifest Tracking Number:	015149526FLE
Waste Line Number:	2
U.S. DOT Hazardous Indicator:	N
U.S. DOT ID Number:	Not reported
U.S. DOT Description:	Not reported
Non-Hazardous Waste Description:	None, Non-Rcra Hazardous Waste, Solids, N/A, None
Number of Containers:	1
Container Type Code:	DF
Container Type Description:	Fiberboard or plastic drums, barrels, kegs
Waste Quantity:	40
Quantity Unit of Measure Code:	P
Quantity Unit of Measure Description:	Pounds
Waste Quantity, in Tons:	0.02
Acute Waste Quantity, in Tons:	0
Non-Acute Waste Quantity, in Tons:	0.02
Waste Quantity, in Kilograms:	18.1406
Acute Waste Quantity, in Kilograms:	0
Non-Acute Waste Quantity, in Kilorgrams:	18.1406
Management Method Code:	H040
Management Method Description:	INCINERATION
Waste Residue Indicator:	N
Quantity Discrepancy Indicator:	N
Waste Type Discrepancy Indicator:	N

LSD CITY OF LOS ANGELES BUREAU OF SANITATION (Continued) **1031524680**

Waste Density:	Not reported
Waste Density Unit of Measure Code:	Not reported
Waste Density Unit of Measure Description:	Not reported
Form Code:	Not reported
Form Code Description:	Not reported
Source Code:	Not reported
Source Code Description:	Not reported
Waste Minimization Code:	Not reported
Waste Minimization Code Description:	Not reported
Consent Number:	Not reported
EPA Waste Indicator:	N
Federal Waste Codes:	Not reported
Quantity Haz Kg:	0
Quantity Haz Tons:	0
Quantity Non Haz Kg:	18.1406
Quantity Non Haz Tons:	0.02
State Waste Codes:	CA-322, CA-352, CA-531

U221 **STAPLES RETAIL** **RCRA NonGen / NLR** **1024841217**
West **3223 WEST 6TH STREET** **E MANIFEST** **CAL000390817**
1/8-1/4 **LOS ANGELES, CA 90020**
0.243 mi.
1284 ft. **Site 10 of 11 in cluster U**

Relative: **Lower**

Actual: **244 ft.**

RCRA Listings:

Date Form Received by Agency:	20131104
Handler Name:	Staples The Office Superstore East Inc Store 1499
Handler Address:	3223 W 6th St
Handler City,State,Zip:	LOS ANGELES, CA 90020
EPA ID:	CAL000390817
Contact Name:	KEITH BARROWS
Contact Address:	500 STAPLES DR
Contact City,State,Zip:	FRAMINGHAM, MA 01702
Contact Telephone:	508-253-1498
Contact Fax:	Not reported
Contact Email:	KEITH.BARROWS@STAPLES.COM
Contact Title:	Not reported
EPA Region:	09
Land Type:	Not reported
Federal Waste Generator Description:	Not a generator, verified
Non-Notifier:	Not reported
Biennial Report Cycle:	Not reported
Accessibility:	Not reported
Active Site Indicator:	Handler Activities
State District Owner:	Not reported
State District:	Not reported
Mailing Address:	500 STAPLES DR
Mailing City,State,Zip:	FRAMINGHAM, MA 01702
Owner Name:	Staples The Office Superstore E Inc
Owner Type:	Other
Operator Name:	Keith Barrows
Operator Type:	Other
Short-Term Generator Activity:	No
Importer Activity:	No
Mixed Waste Generator:	No
Transporter Activity:	No
Transfer Facility Activity:	No
Recycler Activity with Storage:	No

STAPLES RETAIL (Continued) **1024841217**

Small Quantity On-Site Burner Exemption:	No
Smelting Melting and Refining Furnace Exemption:	No
Underground Injection Control:	No
Off-Site Waste Receipt:	No
Universal Waste Indicator:	Yes
Universal Waste Destination Facility:	Yes
Federal Universal Waste:	No
Active Site State-Reg Handler:	---
Federal Facility Indicator:	Not reported
Hazardous Secondary Material Indicator:	N
Sub-Part K Indicator:	Not reported
2018 GPRA Permit Baseline:	Not on the Baseline
2018 GPRA Renewals Baseline:	Not on the Baseline
202 GPRA Corrective Action Baseline:	No
Subject to Corrective Action Universe:	No
Non-TSDFs Where RCRA CA has Been Imposed Universe:	No
Corrective Action Priority Ranking:	No NCAPS ranking
Environmental Control Indicator:	No
Institutional Control Indicator:	No
Human Exposure Controls Indicator:	N/A
Groundwater Controls Indicator:	N/A
Significant Non-Complier Universe:	No
Unaddressed Significant Non-Complier Universe:	No
Addressed Significant Non-Complier Universe:	No
Significant Non-Complier With a Compliance Schedule Universe:	No
Financial Assurance Required:	Not reported
Handler Date of Last Change:	20180906
Recognized Trader-Importer:	No
Recognized Trader-Exporter:	No
Importer of Spent Lead Acid Batteries:	No
Exporter of Spent Lead Acid Batteries:	No
Recycler Activity Without Storage:	No
Manifest Broker:	No
Sub-Part P Indicator:	No

Handler - Owner Operator:

Owner/Operator Indicator:	Owner
Owner/Operator Name: STAPLES THE OFFICE SUPERSTORE E INC	
Legal Status:	Other
Date Became Current:	Not reported
Date Ended Current:	Not reported
Owner/Operator Address:	500 STAPLES DR
Owner/Operator City,State,Zip:	FRAMINGHAM, MA 01702
Owner/Operator Telephone:	508-253-1498
Owner/Operator Telephone Ext:	Not reported
Owner/Operator Fax:	Not reported
Owner/Operator Email:	Not reported

Owner/Operator Indicator:	Operator
Owner/Operator Name: KEITH BARROWS	
Legal Status:	Other
Date Became Current:	Not reported
Date Ended Current:	Not reported
Owner/Operator Address:	500 STAPLES DR
Owner/Operator City,State,Zip:	FRAMINGHAM, MA 01702
Owner/Operator Telephone:	508-253-1498

STAPLES RETAIL (Continued) **1024841217**

Owner/Operator Telephone Ext: Not reported
Owner/Operator Fax: Not reported
Owner/Operator Email: Not reported

Historic Generators:
Receive Date: 20131104
Handler Name: STAPLES THE OFFICE SUPERSTORE EAST INC STORE 1499
Federal Waste Generator Description: Not a generator, verified
State District Owner: Not reported
Large Quantity Handler of Universal Waste: No
Recognized Trader Importer: No
Recognized Trader Exporter: No
Spent Lead Acid Battery Importer: No
Spent Lead Acid Battery Exporter: No
Current Record: Yes
Non Storage Recycler Activity: Not reported
Electronic Manifest Broker: Not reported

List of NAICS Codes and Descriptions:
NAICS Code: 45321
NAICS Description: Office Supplies And Stationery Stores

Facility Has Received Notices of Violations:
Violations: No Violations Found

Evaluation Action Summary:
Evaluations: No Evaluations Found

E MANIFEST:
Manifest Tracking Number: 200293791CLE
Last Updated Date: 20221128
Shipped Date: 20221103
Received Date: 20221123
Manifest Status: Signed
Submission Type: DataImage5Copy
Origin Type: Service
Generator EPA ID: CAL000390817
Generator Name: Staples Retail
Generator Location Street Number: Not reported
Generator Location Street 1: 3223 WEST 6TH STREET
Generator Location Street 2: Not reported
Generator Location City: LOS ANGELES
Generator Location State: CA
Generator Location Zip: 90020
Generator Mail Street Number: Not reported
Generator Mail Street 1: 3223 West 6th Street
Generator Mail Street 2: Not reported
Generator Mail City: LOS ANGELES
Generator Mail Zip: 90020
Generator Mail State: CA
Generator Contact Company Name: Not reported
Designated Facility EPA ID: CAD008364432
Designated Facility Name: Rho Chem Llc
Designated Facility Mail Street Number: Not reported

STAPLES RETAIL (Continued) **1024841217**

Designated Facility Mail Street 1:	Not reported
Designated Facility Mail Street 2:	425 Isis Ave.
Designated Facility Mail City:	Inglewood
Designated Facility Mail Zip:	90301
Designated Facility Mail State:	CA
Designated Facility Location Street Number:	Not reported
Designated Facility Location Street 1:	425 Isis Ave.
Designated Facility Location Street 2:	Not reported
Designated Facility Location City:	Inglewood
Designated Facility Location Zip:	90301
Designated Facility Location State:	CA
Designated Facility Contact Company Name:	Not reported
Manifest Residue Indicator:	N
Rejection Indicator:	N

Transporter:

Manifest Tracking Number:	200293791CLE
Transporter Line Number:	1
Transporter EPA ID:	MNS000110924
Transporter Name:	Clean Earth Specialty Waste Solutions

Waste Line:

Manifest Tracking Number:	200293791CLE
Waste Line Number:	1
U.S. DOT Hazardous Indicator:	Y
U.S. DOT ID Number:	UN3266
U.S. DOT Description:	Un1760, Waste Corrosive Liquids, N.O.S. (Sodium Hydroxide, Ammonia), 8, Pg Ii, Erg#154
Non-Hazardous Waste Description:	Not reported
Number of Containers:	1
Container Type Code:	CF
Container Type Description:	Fiber or plastic boxes, cartons, cases
Waste Quantity:	3
Quantity Unit of Measure Code:	P
Quantity Unit of Measure Description:	Pounds
Waste Quantity, in Tons:	0.0015
Acute Waste Quantity, in Tons:	0
Non-Acute Waste Quantity, in Tons:	0.0015
Waste Quantity, in Kilograms:	1.360545
Acute Waste Quantity, in Kilograms:	0
Non-Acute Waste Quantity, in Kilorgrams:	1.360545
Management Method Code:	H141
Management Method Description:	STORAGE, BULKING AND/OR TRANSFER OFF SITE
Waste Residue Indicator:	N
Quantity Discrepancy Indicator:	N
Waste Type Discrepancy Indicator:	N
Waste Density:	Not reported
Waste Density Unit of Measure Code:	Not reported
Waste Density Unit of Measure Description:	Not reported
Form Code:	Not reported
Form Code Description:	Not reported
Source Code:	Not reported
Source Code Description:	Not reported
Waste Minimization Code:	Not reported
Waste Minimization Code Description:	Not reported
Consent Number:	Not reported

STAPLES RETAIL (Continued) **1024841217**

EPA Waste Indicator:	Y
Federal Waste Codes:	D002
Quantity Haz Kg:	1.360545
Quantity Haz Tons:	0.0015
Quantity Non Haz Kg:	0
Quantity Non Haz Tons:	0
State Waste Codes:	CA-122

U222 **SIXTH & NEW HAMPSHIRE ASSOCIATES** **CA CERS HAZ WASTE** **S112948711**
West **3223 W 6TH ST** **CA HWTS** **N/A**
1/8-1/4 **LOS ANGELES, CA 90020** **CA HAZNET**
0.243 mi. **CA HAZMAT LA**
1284 ft. **Site 11 of 11 in cluster U**

Relative: **Lower**
Actual: **244 ft.**

CERS HAZ WASTE:

Name:	STAPLES THE OFFICE SUPERSTORE #1499
Address:	3223 W 6TH ST
City,State,Zip:	LOS ANGELES, CA 90020
Site ID:	355029
CERS ID:	10636969
CERS Description:	Hazardous Waste Generator

Violations:

Site ID:	355029
Site Name:	Staples the Office Superstore #1499
Violation Date:	01-20-2022
Citation:	22 CCR 12 66262.40(a) - California Code of Regulations, Title 22, Chapter 12, Section(s) 66262.40(a)
Violation Description:	Failure to keep a copy of each properly signed manifest for at least three years from the date the waste was accepted by the initial transporter. The manifest signed at the time the waste was accepted for transport shall be kept until receiving a signed copy from the designated facility which received the waste.
Violation Notes:	Returned to compliance on 01/27/2022. OBSERVATION: Uniform Hazardous Waste Manifests for the retail hazardous waste were not available at the time of inspection. CORRECTIVE ACTION: Locate a copy of all manifests for the retail hazardous waste and submit copies to the CUPA.
Violation Division:	Los Angeles County Fire Department
Violation Program:	HW
Violation Source:	CERS,

Site ID:	355029
Site Name:	Staples the Office Superstore #1499
Violation Date:	05-28-2019
Citation:	22 CCR 12 66262.40(a) - California Code of Regulations, Title 22, Chapter 12, Section(s) 66262.40(a)
Violation Description:	Failure to keep a copy of each properly signed manifest for at least three years from the date the waste was accepted by the initial transporter. The manifest signed at the time the waste was accepted for transport shall be kept until receiving a signed copy from the designated facility which received the waste.
Violation Notes:	Returned to compliance on 06/25/2019. OBSERVATION: Uniform Hazardous Waste Manifests for the retail hazardous waste were not available at the time of inspection. CORRECTIVE ACTION: Locate a copy of all manifests for the retail hazardous waste and submit copies to the CUPA.
Violation Division:	Los Angeles County Fire Department

SIXTH & NEW HAMPSHIRE ASSOCIATES (Continued) **S112948711**

Violation Program: HW
Violation Source: CERS,

Evaluation:
Eval General Type: Compliance Evaluation Inspection
Eval Date: 06-25-2019
Violations Found: No
Eval Type: Routine done by local agency
Eval Notes: Danielle Knickerbocker, Sales Manager Full Compliance
Eval Division: Los Angeles County Fire Department
Eval Program: HW
Eval Source: CERS,

Eval General Type: Other/Unknown
Eval Date: 08-02-2022
Violations Found: No
Eval Type: Other, not routine, done by local agency
Eval Notes: Not reported
Eval Division: Los Angeles County Fire Department
Eval Program: HW
Eval Source: CERS,

Eval General Type: Compliance Evaluation Inspection
Eval Date: 01-20-2022
Violations Found: Yes
Eval Type: Routine done by local agency
Eval Notes: Tony Katami, Manager Due to Covid-19 social distancing practices, a signature was not captured.
Eval Division: Los Angeles County Fire Department
Eval Program: HW
Eval Source: CERS,

Eval General Type: Compliance Evaluation Inspection
Eval Date: 05-28-2019
Violations Found: Yes
Eval Type: Routine done by local agency
Eval Notes: Danielle Knickerbocker, Sales Manager
Eval Division: Los Angeles County Fire Department
Eval Program: HW
Eval Source: CERS,

Eval General Type: Compliance Evaluation Inspection
Eval Date: 10-07-2024
Violations Found: No
Eval Type: Routine done by local agency
Eval Notes: Anthony Perez, Assistant Manager
Eval Division: Los Angeles County Fire Department
Eval Program: HW
Eval Source: CERS,

Coordinates:
Site ID: 355029
Facility Name: Staples the Office Superstore #1499
Env Int Type Code: HWG
Program ID: 10636969
Coord Name: Not reported

SIXTH & NEW HAMPSHIRE ASSOCIATES (Continued) **S112948711**

Ref Point Type Desc: Center of a facility or station.,
Latitude: 34.064220
Longitude: -118.292560

Affiliation:
Affiliation Type Desc: Legal Owner
Entity Name: Staples the Office Superstore East Inc
Entity Title: Not reported
Affiliation Address: 500 Staples Drive
Affiliation City: Framingham
Affiliation State: MA
Affiliation Country: United States
Affiliation Zip: 01702
Affiliation Phone: (508) 253-6069,

Affiliation Type Desc: CUPA District
Entity Name: Los Angeles City Fire Department
Entity Title: Not reported
Affiliation Address: 200 North Main Street, Room 1780
Affiliation City: Los Angeles
Affiliation State: CA
Affiliation Country: Not reported
Affiliation Zip: 90012
Affiliation Phone: (213) 978-3680,

Affiliation Type Desc: Environmental Contact
Entity Name: Brian Hanlon
Entity Title: Not reported
Affiliation Address: 500 Staples Drive
Affiliation City: Framingham
Affiliation State: MA
Affiliation Country: Not reported
Affiliation Zip: 01702
Affiliation Phone: ,

Affiliation Type Desc: Facility Mailing Address
Entity Name: Mailing Address
Entity Title: Not reported
Affiliation Address: 500 Staples Drive
Affiliation City: Framingham
Affiliation State: MA
Affiliation Country: Not reported
Affiliation Zip: 01702
Affiliation Phone: ,

Affiliation Type Desc: Identification Signer
Entity Name: Sean Lemay
Entity Title: Senior Environmental Specialist
Affiliation Address: Not reported
Affiliation City: Not reported
Affiliation State: Not reported
Affiliation Country: Not reported
Affiliation Zip: Not reported
Affiliation Phone: ,

Affiliation Type Desc: Parent Corporation
Entity Name: Staples the Office Superstore East Inc

SIXTH & NEW HAMPSHIRE ASSOCIATES (Continued) **S112948711**

Entity Title:	Not reported
Affiliation Address:	Not reported
Affiliation City:	Not reported
Affiliation State:	Not reported
Affiliation Country:	Not reported
Affiliation Zip:	Not reported
Affiliation Phone:	,
Affiliation Type Desc:	Document Preparer
Entity Name:	Sean Lemay
Entity Title:	Not reported
Affiliation Address:	Not reported
Affiliation City:	Not reported
Affiliation State:	Not reported
Affiliation Country:	Not reported
Affiliation Zip:	Not reported
Affiliation Phone:	,
Affiliation Type Desc:	Operator
Entity Name:	Staples the Office Superstore East Inc
Entity Title:	Not reported
Affiliation Address:	Not reported
Affiliation City:	Not reported
Affiliation State:	Not reported
Affiliation Country:	Not reported
Affiliation Zip:	Not reported
Affiliation Phone:	(508) 253-6069,
Affiliation Type Desc:	Property Owner
Entity Name:	3223 WESIX LLC
Entity Title:	Not reported
Affiliation Address:	3424 WILSHIRE BOULEVARD
Affiliation City:	LOS ANGELES
Affiliation State:	CA
Affiliation Country:	United States
Affiliation Zip:	90010
Affiliation Phone:	(213) 365-5000,

HWTS:

Name:	AZ 3223 6TH ST LLC
Address:	3223 W 6TH ST
Address 2:	Not reported
City,State,Zip:	LOS ANGELES, CA 90007
EPA ID:	CAC002595802
Inactive Date:	03/26/2006
Create Date:	09/26/2005
Last Act Date:	Not reported
Mailing Name:	Not reported
Mailing Address:	8489 W 3RD ST STE 1102
Mailing Address 2:	Not reported
Mailing City,State,Zip:	LOS ANGELES, CA 90048
Owner Name:	AZ 3223 6TH ST LLC
Owner Address:	8489 W 3RD ST STE 1102
Owner Address 2:	Not reported
Owner City,State,Zip:	LOS ANGELES, CA 90048
Owner Phone:	Not reported

SIXTH & NEW HAMPSHIRE ASSOCIATES (Continued) **S112948711**

Owner Fax:	Not reported
Contact Name:	JAMES HU
Contact Address:	8489 W 3RD ST STE 1102
Contact Address 2:	Not reported
City,State,Zip:	LOS ANGELES, CA 90048
Contact Phone:	Not reported
Contact Fax:	Not reported
Facility Status:	Inactive
Facility Type:	TEMPORARY
Category:	STATE
Latitude:	34.052297
Longitude:	-118.259303

HAZNET:

Name:	AZ 3223 6TH ST LLC
Address:	3223 W 6TH ST
Address 2:	Not reported
City,State,Zip:	LOS ANGELES, CA 90007
Contact:	JAMES HU
Telephone:	3238012364
Mailing Name:	Not reported
Mailing Address:	8489 W 3RD ST STE 1102
Year:	2008
Gepaid:	CAC002595802
TSD EPA ID:	CAD028409019
CA Waste Code:	352 - Other organic solids
Disposal Method:	H141 - Storage, Bulking, And/Or Transfer Off Site--No Treatment/Reovery (H010-H129) Or (H131-H135)
Tons:	0.025
Year:	2007
Gepaid:	CAC002595802
TSD EPA ID:	AZC950823111
CA Waste Code:	151 - Asbestos containing waste
Disposal Method:	H132 - Landfill Or Surface Impoundment That Will Be Closed As Landfill(To Include On-Site Treatment And/Or Stabilization)
Tons:	0.4
Year:	2006
Gepaid:	CAC002595802
TSD EPA ID:	NVT330010000
CA Waste Code:	261 - Polychlorinated biphenyls and material containing PCBs
Disposal Method:	D80 - Disposal, Land Fill
Tons:	6.90954
Year:	2006
Gepaid:	CAC002595802
TSD EPA ID:	AZC950823111
CA Waste Code:	151 - Asbestos containing waste
Disposal Method:	-
Tons:	804.874
Year:	2005
Gepaid:	CAC002595802
TSD EPA ID:	AZC950823111
CA Waste Code:	151 - Asbestos containing waste

SIXTH & NEW HAMPSHIRE ASSOCIATES (Continued) **S112948711**

Disposal Method: -
Tons: 742.5068

Additional Information:
Year: 2008
Gen EPA ID: CAC002595802

Shipment Date: 20080227
Creation Date: 5/5/2008 18:30:23
Receipt Date: 20080305
Manifest ID: 002491740JJK
Trans EPA ID: CAD000626218
Trans Name: WHITTIER DRUM & VACUUM INC
Trans 2 EPA ID: Not reported
Trans 2 Name: Not reported
TSDF EPA ID: CAD028409019
Trans Name: CROSBY & OVERTON
TSDF Alt EPA ID: Not reported
TSDF Alt Name: Not reported
Waste Code Description: 352 - Other organic solids
RCRA Code: D008
Meth Code: H141 - Storage, Bulking, And/Or Transfer Off Site--No Treatment/Reovery (H010-H129) Or (H131-H135)
Quantity Tons: 0.025
Waste Quantity: 50
Quantity Unit: P
Additional Code 1: Not reported
Additional Code 2: Not reported
Additional Code 3: Not reported
Additional Code 4: Not reported
Additional Code 5: Not reported

Additional Information:
Year: 2007
Gen EPA ID: CAC002595802

Shipment Date: 20070831
Creation Date: 2/5/2008 18:30:06
Receipt Date: 20070905
Manifest ID: 002491584JJK
Trans EPA ID: CAD000626218
Trans Name: WHITTIER DRUM AND VACUUM INC
Trans 2 EPA ID: Not reported
Trans 2 Name: Not reported
TSDF EPA ID: AZC950823111
Trans Name: LA PAZ COUNTY LANDFILL
TSDF Alt EPA ID: Not reported
TSDF Alt Name: Not reported
Waste Code Description: 151 - Asbestos-containing waste
RCRA Code: Not reported
Meth Code: H132 - Landfill Or Surface Impoundment That Will Be Closed As Landfill(To Include On-Site Treatment And/Or Stabilization)
Quantity Tons: 0.4
Waste Quantity: 1
Quantity Unit: Y

SIXTH & NEW HAMPSHIRE ASSOCIATES (Continued) **S112948711**

Additional Code 1:	Not reported
Additional Code 2:	Not reported
Additional Code 3:	Not reported
Additional Code 4:	Not reported
Additional Code 5:	Not reported

Additional Information:

Year:	2006
Gen EPA ID:	CAC002595802
Shipment Date:	20060424
Creation Date:	7/29/2006 18:33:20
Receipt Date:	20060427
Manifest ID:	23548750
Trans EPA ID:	CAD000626218
Trans Name:	WHITTIER DRUM VACUUM INC
Trans 2 EPA ID:	Not reported
Trans 2 Name:	Not reported
TSDF EPA ID:	AZC950823111
Trans Name:	LA PAZ COUNTY LANDFILL
TSDF Alt EPA ID:	AZC950823111
TSDF Alt Name:	Not reported
Waste Code Description:	151 - Asbestos-containing waste
RCRA Code:	Not reported
Meth Code:	- Not reported
Quantity Tons:	21.07
Waste Quantity:	25
Quantity Unit:	Y
Additional Code 1:	Not reported
Additional Code 2:	Not reported
Additional Code 3:	Not reported
Additional Code 4:	Not reported
Additional Code 5:	Not reported
Shipment Date:	20060412
Creation Date:	8/4/2006 18:30:48
Receipt Date:	20060420
Manifest ID:	24854416
Trans EPA ID:	CAD000626218
Trans Name:	WHITTIER DRUM VACUUM INC
Trans 2 EPA ID:	OKD981588791
Trans 2 Name:	TRIAD TRANSPORT
TSDF EPA ID:	NVT330010000
Trans Name:	US ECOLOGY
TSDF Alt EPA ID:	NVT330010000
TSDF Alt Name:	Not reported
Waste Code Description:	261 - Not reported
RCRA Code:	Not reported
Meth Code:	D80 - Disposal, Land Fill
Quantity Tons:	0.90364
Waste Quantity:	820
Quantity Unit:	K
Additional Code 1:	Not reported
Additional Code 2:	Not reported
Additional Code 3:	Not reported
Additional Code 4:	Not reported
Additional Code 5:	Not reported

SIXTH & NEW HAMPSHIRE ASSOCIATES (Continued) **S112948711**

Shipment Date:	20060329
Creation Date:	7/27/2006 18:32:43
Receipt Date:	20060330
Manifest ID:	23548780
Trans EPA ID:	CAD000626218
Trans Name:	WHITTIER DRUM VACUUM INC
Trans 2 EPA ID:	Not reported
Trans 2 Name:	Not reported
TSDF EPA ID:	AZC950823111
Trans Name:	LA PAZ COUNTY LANDFILL
TSDF Alt EPA ID:	AZC950823111
TSDF Alt Name:	Not reported
Waste Code Description:	151 - Asbestos-containing waste
RCRA Code:	Not reported
Meth Code:	- Not reported
Quantity Tons:	21.07
Waste Quantity:	25
Quantity Unit:	Y
Additional Code 1:	Not reported
Additional Code 2:	Not reported
Additional Code 3:	Not reported
Additional Code 4:	Not reported
Additional Code 5:	Not reported

Shipment Date:	20060309
Creation Date:	7/5/2006 12:04:15
Receipt Date:	20060313
Manifest ID:	23548749
Trans EPA ID:	CAD000626218
Trans Name:	WHITTIER DRUM & VACUUM INC
Trans 2 EPA ID:	Not reported
Trans 2 Name:	Not reported
TSDF EPA ID:	AZC950823111
Trans Name:	LA PAZ COUNTY LANDFILL
TSDF Alt EPA ID:	AZC950823111
TSDF Alt Name:	Not reported
Waste Code Description:	151 - Asbestos-containing waste
RCRA Code:	Not reported
Meth Code:	- Not reported
Quantity Tons:	25.284
Waste Quantity:	30
Quantity Unit:	Y
Additional Code 1:	Not reported
Additional Code 2:	Not reported
Additional Code 3:	Not reported
Additional Code 4:	Not reported
Additional Code 5:	Not reported

Shipment Date:	20060221
Creation Date:	6/14/2006 18:34:03
Receipt Date:	20060222
Manifest ID:	23548748
Trans EPA ID:	CAD000626218
Trans Name:	WHITTIER DRUM & VACUUM INC
Trans 2 EPA ID:	Not reported
Trans 2 Name:	Not reported
TSDF EPA ID:	AZC950823111

SIXTH & NEW HAMPSHIRE ASSOCIATES (Continued) **S112948711**

Trans Name:	LA PAZ COUNTY LANDFILL
TSDF Alt EPA ID:	AZC950823111
TSDF Alt Name:	Not reported
Waste Code Description:	151 - Asbestos-containing waste
RCRA Code:	Not reported
Meth Code:	- Not reported
Quantity Tons:	33.712
Waste Quantity:	40
Quantity Unit:	Y
Additional Code 1:	Not reported
Additional Code 2:	Not reported
Additional Code 3:	Not reported
Additional Code 4:	Not reported
Additional Code 5:	Not reported

Shipment Date:	20060220
Creation Date:	6/22/2006 18:34:40
Receipt Date:	20060302
Manifest ID:	23548759
Trans EPA ID:	CAD000626218
Trans Name:	WHITTIER DRUM & VACUUM INC
Trans 2 EPA ID:	CAD981412356
Trans 2 Name:	PACIFIC TRANS ENV SERV
TSDF EPA ID:	NVT330010000
Trans Name:	US ECOLOGY
TSDF Alt EPA ID:	NVT330010000
TSDF Alt Name:	Not reported
Waste Code Description:	261 - Not reported
RCRA Code:	Not reported
Meth Code:	D80 - Disposal, Land Fill
Quantity Tons:	6.0059
Waste Quantity:	5450
Quantity Unit:	K
Additional Code 1:	Not reported
Additional Code 2:	Not reported
Additional Code 3:	Not reported
Additional Code 4:	Not reported
Additional Code 5:	Not reported

Shipment Date:	20060214
Creation Date:	5/27/2006 18:30:56
Receipt Date:	20060215
Manifest ID:	23548747
Trans EPA ID:	CAD000626218
Trans Name:	WHITTIER DRUM & VACUUM INC
Trans 2 EPA ID:	Not reported
Trans 2 Name:	Not reported
TSDF EPA ID:	AZC950823111
Trans Name:	LA PAZ COUNTY LANDFILL
TSDF Alt EPA ID:	AZC950823111
TSDF Alt Name:	Not reported
Waste Code Description:	151 - Asbestos-containing waste
RCRA Code:	Not reported
Meth Code:	- Not reported
Quantity Tons:	33.712
Waste Quantity:	40
Quantity Unit:	Y

SIXTH & NEW HAMPSHIRE ASSOCIATES (Continued) **S112948711**

Additional Code 1:	Not reported
Additional Code 2:	Not reported
Additional Code 3:	Not reported
Additional Code 4:	Not reported
Additional Code 5:	Not reported
Shipment Date:	20060206
Creation Date:	5/6/2006 18:30:32
Receipt Date:	20060208
Manifest ID:	23548716
Trans EPA ID:	CAD000626218
Trans Name:	WHITTIER DRUM & VACUUM INC
Trans 2 EPA ID:	Not reported
Trans 2 Name:	Not reported
TSDF EPA ID:	AZC950823111
Trans Name:	LAPAZ COUNTY LANDFILL
TSDF Alt EPA ID:	AZC950823111
TSDF Alt Name:	Not reported
Waste Code Description:	151 - Asbestos-containing waste
RCRA Code:	Not reported
Meth Code:	- Not reported
Quantity Tons:	29.498
Waste Quantity:	35
Quantity Unit:	Y
Additional Code 1:	Not reported
Additional Code 2:	Not reported
Additional Code 3:	Not reported
Additional Code 4:	Not reported
Additional Code 5:	Not reported
Shipment Date:	20060203
Creation Date:	5/6/2006 18:30:32
Receipt Date:	20060208
Manifest ID:	23548718
Trans EPA ID:	CAD000626218
Trans Name:	WHITTIER DRUM & VACUUM INC
Trans 2 EPA ID:	Not reported
Trans 2 Name:	Not reported
TSDF EPA ID:	AZC950823111
Trans Name:	LAPAZ COUNTY LANDFILL
TSDF Alt EPA ID:	AZC950823111
TSDF Alt Name:	Not reported
Waste Code Description:	151 - Asbestos-containing waste
RCRA Code:	Not reported
Meth Code:	- Not reported
Quantity Tons:	29.498
Waste Quantity:	35
Quantity Unit:	Y
Additional Code 1:	Not reported
Additional Code 2:	Not reported
Additional Code 3:	Not reported
Additional Code 4:	Not reported
Additional Code 5:	Not reported
Shipment Date:	20060131
Creation Date:	5/5/2006 18:31:14
Receipt Date:	20060202

SIXTH & NEW HAMPSHIRE ASSOCIATES (Continued) **S112948711**

Manifest ID:	23548719
Trans EPA ID:	CAD000626218
Trans Name:	WHITTIER DRUM & VACUUM INC
Trans 2 EPA ID:	Not reported
Trans 2 Name:	Not reported
TSDF EPA ID:	AZC950823111
Trans Name:	LAPAZ COUNTY LANDFILL
TSDF Alt EPA ID:	AZC950823111
TSDF Alt Name:	Not reported
Waste Code Description:	151 - Asbestos-containing waste
RCRA Code:	Not reported
Meth Code:	- Not reported
Quantity Tons:	29.498
Waste Quantity:	35
Quantity Unit:	Y
Additional Code 1:	Not reported
Additional Code 2:	Not reported
Additional Code 3:	Not reported
Additional Code 4:	Not reported
Additional Code 5:	Not reported

Additional Information:

Year:	2005
Gen EPA ID:	CAC002595802
Shipment Date:	20051230
Creation Date:	3/22/2006 18:30:36
Receipt Date:	20051229
Manifest ID:	23548678
Trans EPA ID:	CAD000626218
Trans Name:	WHITTIER DRUM & VACUUM INC
Trans 2 EPA ID:	Not reported
Trans 2 Name:	Not reported
TSDF EPA ID:	AZC950823111
Trans Name:	LAPAZ COUNTY LANDFILL
TSDF Alt EPA ID:	AZC950823111
TSDF Alt Name:	Not reported
Waste Code Description:	151 - Asbestos-containing waste
RCRA Code:	Not reported
Meth Code:	- Not reported
Quantity Tons:	33.712
Waste Quantity:	40
Quantity Unit:	Y
Additional Code 1:	Not reported
Additional Code 2:	Not reported
Additional Code 3:	Not reported
Additional Code 4:	Not reported
Additional Code 5:	Not reported
Shipment Date:	20051230
Creation Date:	3/22/2006 18:31:37
Receipt Date:	20060104
Manifest ID:	23548672
Trans EPA ID:	CAD000626218
Trans Name:	WHITTIER DRUM & VACUUM INC
Trans 2 EPA ID:	Not reported
Trans 2 Name:	Not reported

SIXTH & NEW HAMPSHIRE ASSOCIATES (Continued) **S112948711**

TSDF EPA ID:	AZC950823111
Trans Name:	LAPAZ COUNTY LANDFILL
TSDF Alt EPA ID:	AZC950823111
TSDF Alt Name:	Not reported
Waste Code Description:	151 - Asbestos-containing waste
RCRA Code:	Not reported
Meth Code:	- Not reported
Quantity Tons:	33.712
Waste Quantity:	40
Quantity Unit:	Y
Additional Code 1:	Not reported
Additional Code 2:	Not reported
Additional Code 3:	Not reported
Additional Code 4:	Not reported
Additional Code 5:	Not reported
Shipment Date:	20051223
Creation Date:	3/22/2006 18:31:02
Receipt Date:	20051228
Manifest ID:	23548685
Trans EPA ID:	CAD000626218
Trans Name:	WHITTIER DRUM & VACUUM INC
Trans 2 EPA ID:	Not reported
Trans 2 Name:	Not reported
TSDF EPA ID:	AZC950823111
Trans Name:	LAPAZ COUNTY LANDFILL
TSDF Alt EPA ID:	AZC950823111
TSDF Alt Name:	Not reported
Waste Code Description:	151 - Asbestos-containing waste
RCRA Code:	Not reported
Meth Code:	- Not reported
Quantity Tons:	29.498
Waste Quantity:	35
Quantity Unit:	Y
Additional Code 1:	Not reported
Additional Code 2:	Not reported
Additional Code 3:	Not reported
Additional Code 4:	Not reported
Additional Code 5:	Not reported
Shipment Date:	20051219
Creation Date:	3/16/2006 18:30:37
Receipt Date:	20051220
Manifest ID:	23548671
Trans EPA ID:	CAD000626218
Trans Name:	WHITTIER DRUM & VACUUM INC
Trans 2 EPA ID:	Not reported
Trans 2 Name:	Not reported
TSDF EPA ID:	AZC950823111
Trans Name:	LAPAZ COUNTY LANDFILL
TSDF Alt EPA ID:	AZC950823111
TSDF Alt Name:	Not reported
Waste Code Description:	151 - Asbestos-containing waste
RCRA Code:	Not reported
Meth Code:	- Not reported
Quantity Tons:	29.498
Waste Quantity:	35

SIXTH & NEW HAMPSHIRE ASSOCIATES (Continued) **S112948711**

Quantity Unit:	Y
Additional Code 1:	Not reported
Additional Code 2:	Not reported
Additional Code 3:	Not reported
Additional Code 4:	Not reported
Additional Code 5:	Not reported
Shipment Date:	20051219
Creation Date:	3/16/2006 18:30:37
Receipt Date:	20051220
Manifest ID:	23548669
Trans EPA ID:	CAD000626218
Trans Name:	WHITTIER DRUM & VACUUM INC
Trans 2 EPA ID:	Not reported
Trans 2 Name:	Not reported
TSDF EPA ID:	AZC950823111
Trans Name:	LAPAZ COUNTY LANDFILL
TSDF Alt EPA ID:	AZC950823111
TSDF Alt Name:	Not reported
Waste Code Description:	151 - Asbestos-containing waste
RCRA Code:	Not reported
Meth Code:	- Not reported
Quantity Tons:	29.498
Waste Quantity:	35
Quantity Unit:	Y
Additional Code 1:	Not reported
Additional Code 2:	Not reported
Additional Code 3:	Not reported
Additional Code 4:	Not reported
Additional Code 5:	Not reported
Shipment Date:	20051215
Creation Date:	1/4/2007 18:30:12
Receipt Date:	20051216
Manifest ID:	23548668
Trans EPA ID:	CAD000626218
Trans Name:	WHITTIER DRUM & VACUUM INC
Trans 2 EPA ID:	Not reported
Trans 2 Name:	Not reported
TSDF EPA ID:	AZC950823111
Trans Name:	LAPAZ COUNTY LANDFILL
TSDF Alt EPA ID:	AZC950823111
TSDF Alt Name:	Not reported
Waste Code Description:	151 - Asbestos-containing waste
RCRA Code:	Not reported
Meth Code:	- Not reported
Quantity Tons:	33.712
Waste Quantity:	40
Quantity Unit:	Y
Additional Code 1:	Not reported
Additional Code 2:	Not reported
Additional Code 3:	Not reported
Additional Code 4:	Not reported
Additional Code 5:	Not reported
Shipment Date:	20051215
Creation Date:	1/4/2007 18:30:12

SIXTH & NEW HAMPSHIRE ASSOCIATES (Continued) **S112948711**

Receipt Date:	20051216
Manifest ID:	23548667
Trans EPA ID:	CAD000626218
Trans Name:	WHITTIER DRUM & VACUUM INC
Trans 2 EPA ID:	Not reported
Trans 2 Name:	Not reported
TSDF EPA ID:	AZC950823111
Trans Name:	LAPAZ COUNTY LANDFILL
TSDF Alt EPA ID:	AZC950823111
TSDF Alt Name:	Not reported
Waste Code Description:	151 - Asbestos-containing waste
RCRA Code:	Not reported
Meth Code:	- Not reported
Quantity Tons:	33.712
Waste Quantity:	40
Quantity Unit:	Y
Additional Code 1:	Not reported
Additional Code 2:	Not reported
Additional Code 3:	Not reported
Additional Code 4:	Not reported
Additional Code 5:	Not reported

Shipment Date:	20051214
Creation Date:	1/4/2007 18:30:12
Receipt Date:	20051215
Manifest ID:	23548666
Trans EPA ID:	CAD000626218
Trans Name:	WHITTIER DRUM & VACUUM INC
Trans 2 EPA ID:	Not reported
Trans 2 Name:	Not reported
TSDF EPA ID:	AZC950823111
Trans Name:	LAPAZ COUNTY LANDFILL
TSDF Alt EPA ID:	AZC950823111
TSDF Alt Name:	Not reported
Waste Code Description:	151 - Asbestos-containing waste
RCRA Code:	Not reported
Meth Code:	- Not reported
Quantity Tons:	33.712
Waste Quantity:	40
Quantity Unit:	Y
Additional Code 1:	Not reported
Additional Code 2:	Not reported
Additional Code 3:	Not reported
Additional Code 4:	Not reported
Additional Code 5:	Not reported

Shipment Date:	20051214
Creation Date:	1/4/2007 18:30:12
Receipt Date:	20051215
Manifest ID:	23548651
Trans EPA ID:	CAD000626218
Trans Name:	WHITTIER DRUM & VACUUM INC
Trans 2 EPA ID:	Not reported
Trans 2 Name:	Not reported
TSDF EPA ID:	AZC950823111
Trans Name:	LAPAZ COUNTY LANDFILL
TSDF Alt EPA ID:	AZC950823111

SIXTH & NEW HAMPSHIRE ASSOCIATES (Continued) **S112948711**

TSDF Alt Name:	Not reported
Waste Code Description:	151 - Asbestos-containing waste
RCRA Code:	Not reported
Meth Code:	- Not reported
Quantity Tons:	29.498
Waste Quantity:	35
Quantity Unit:	Y
Additional Code 1:	Not reported
Additional Code 2:	Not reported
Additional Code 3:	Not reported
Additional Code 4:	Not reported
Additional Code 5:	Not reported
Shipment Date:	20051209
Creation Date:	1/4/2007 18:30:12
Receipt Date:	20051212
Manifest ID:	23548650
Trans EPA ID:	CAD000626218
Trans Name:	WHITTIER DRUM & VACUUM INC
Trans 2 EPA ID:	Not reported
Trans 2 Name:	Not reported
TSDF EPA ID:	AZC950823111
Trans Name:	LAPAZ COUNTY LANDFILL
TSDF Alt EPA ID:	AZC950823111
TSDF Alt Name:	Not reported
Waste Code Description:	151 - Asbestos-containing waste
RCRA Code:	Not reported
Meth Code:	- Not reported
Quantity Tons:	33.712
Waste Quantity:	40
Quantity Unit:	Y
Additional Code 1:	Not reported
Additional Code 2:	Not reported
Additional Code 3:	Not reported
Additional Code 4:	Not reported
Additional Code 5:	Not reported

LOS ANGELES HM:

Name:	SIXTH & NEW HAMPSHIRE ASSOCIATES
Address:	3223 W 6TH ST
City,State,Zip:	LOS ANGELES, CA 90020
Facility ID:	FA0011982
Last Run Date:	12/01/2024
Status:	INACTIVE

AA223 **LSD CITY OF LOS ANGELES BUREAU OF SANITATION** **E MANIFEST** **1031520986**
South **2914 W SUNSET PL** **N/A**
1/8-1/4 **LOS ANGELES, CA 90005**
0.248 mi.
1309 ft. **Site 4 of 4 in cluster AA**

Relative: **Lower**
Actual: **252 ft.**

E MANIFEST:

Manifest Tracking Number:	016949441FLE
Last Updated Date:	20220124
Shipped Date:	20211230
Received Date:	20211230
Manifest Status:	Signed

LSD CITY OF LOS ANGELES BUREAU OF SANITATION (Continued) **1031520986**

Submission Type:	DataImage5Copy
Origin Type:	Service
Generator EPA ID:	CAS111111019
Generator Name:	Lsd City Of Los Angeles Bureau Of Sanitation
Generator Location Street Number:	Not reported
Generator Location Street 1:	2914 W SUNSET PL
Generator Location Street 2:	Not reported
Generator Location City:	LOS ANGELES
Generator Location State:	CA
Generator Location Zip:	90005
Generator Mail Street Number:	Not reported
Generator Mail Street 1:	Livability Services Division, 2649 E. Washington B
Generator Mail Street 2:	Not reported
Generator Mail City:	Los Angeles
Generator Mail Zip:	90023
Generator Mail State:	CA
Generator Contact Company Name:	LSD City of Los Angeles Bureau of Sanitation
Designated Facility EPA ID:	CAD044429835
Designated Facility Name:	Clean Harbors Wilmington Llc
Designated Facility Mail Street Number:	Not reported
Designated Facility Mail Street 1:	Not reported
Designated Facility Mail Street 2:	1737 East Denni Street
Designated Facility Mail City:	Wilmington
Designated Facility Mail Zip:	90744
Designated Facility Mail State:	CA
Designated Facility Location Street Number:	Not reported
Designated Facility Location Street 1:	1737 East Denni Street
Designated Facility Location Street 2:	Not reported
Designated Facility Location City:	Wilmington
Designated Facility Location Zip:	90744
Designated Facility Location State:	CA
Designated Facility Contact Company Name:	Not reported
Manifest Residue Indicator:	N
Rejection Indicator:	N

Manifest Tracking Number:	016950458FLE
Last Updated Date:	20220207
Shipped Date:	20211230
Received Date:	20220117
Manifest Status:	Signed
Submission Type:	DataImage5Copy
Origin Type:	Service
Generator EPA ID:	CAS111111019
Generator Name:	Lsd City Of Los Angeles Bureau Of Sanitation
Generator Location Street Number:	Not reported
Generator Location Street 1:	2914 W SUNSET PL
Generator Location Street 2:	Not reported
Generator Location City:	LOS ANGELES
Generator Location State:	CA
Generator Location Zip:	90005
Generator Mail Street Number:	Not reported
Generator Mail Street 1:	Livability Services Division, 2649 E. Washington B
Generator Mail Street 2:	Not reported
Generator Mail City:	Los Angeles
Generator Mail Zip:	90023
Generator Mail State:	CA
Generator Contact Company Name:	LSD City of Los Angeles Bureau of Sanitation

LSD CITY OF LOS ANGELES BUREAU OF SANITATION (Continued) **1031520986**

Designated Facility EPA ID:	UTD981552177
Designated Facility Name:	Clean Harbors Aragonite Llc
Designated Facility Mail Street Number:	Not reported
Designated Facility Mail Street 1:	Not reported
Designated Facility Mail Street 2:	PO Box 1339
Designated Facility Mail City:	Grantsville
Designated Facility Mail Zip:	84029
Designated Facility Mail State:	UT
Designated Facility Location Street Number:	Not reported
Designated Facility Location Street 1:	11600 North Aptus Road
Designated Facility Location Street 2:	Not reported
Designated Facility Location City:	Grantsville
Designated Facility Location Zip:	84029
Designated Facility Location State:	UT
Designated Facility Contact Company Name:	Not reported
Manifest Residue Indicator:	N
Rejection Indicator:	N

Transporter:

Manifest Tracking Number:	016950458FLE
Transporter Line Number:	1
Transporter EPA ID:	MAD039322250
Transporter Name:	Clean Harbors Environmental Services, Inc.
Manifest Tracking Number:	016950458FLE
Transporter Line Number:	2
Transporter EPA ID:	CAR000181560
Transporter Name:	Remedial Transportation Services
Manifest Tracking Number:	016950458FLE
Transporter Line Number:	3
Transporter EPA ID:	MAD039322250
Transporter Name:	Clean Harbors Environmental Services, Inc.

Waste Line:

Manifest Tracking Number:	016950458FLE
Waste Line Number:	1
U.S. DOT Hazardous Indicator:	N
U.S. DOT ID Number:	Not reported
U.S. DOT Description:	Not reported
Non-Hazardous Waste Description:	None, Non-Rcra Hazardous Waste, Solids, N/A, None
Number of Containers:	2
Container Type Code:	DF
Container Type Description:	Fiberboard or plastic drums, barrels, kegs
Waste Quantity:	35
Quantity Unit of Measure Code:	P
Quantity Unit of Measure Description:	Pounds
Waste Quantity, in Tons:	0.0175
Acute Waste Quantity, in Tons:	0
Non-Acute Waste Quantity, in Tons:	0.0175
Waste Quantity, in Kilograms:	15.873026
Acute Waste Quantity, in Kilograms:	0
Non-Acute Waste Quantity, in Kilorgrams:	15.873026
Management Method Code:	H040
Management Method Description:	INCINERATION
Waste Residue Indicator:	N

LSD CITY OF LOS ANGELES BUREAU OF SANITATION (Continued) **1031520986**

Quantity Discrepancy Indicator:	N
Waste Type Discrepancy Indicator:	N
Waste Density:	Not reported
Waste Density Unit of Measure Code:	Not reported
Waste Density Unit of Measure Description:	Not reported
Form Code:	Not reported
Form Code Description:	Not reported
Source Code:	Not reported
Source Code Description:	Not reported
Waste Minimization Code:	Not reported
Waste Minimization Code Description:	Not reported
Consent Number:	Not reported
EPA Waste Indicator:	N
Federal Waste Codes:	Not reported
Quantity Haz Kg:	0
Quantity Haz Tons:	0
Quantity Non Haz Kg:	15.873026
Quantity Non Haz Tons:	0.0175
State Waste Codes:	CA-322, CA-352, CA-531

Z224 **WARREN BIGGS LEASING** **CA HIST UST** **U001560829**
NW **425 S VERMONT AVE** **N/A**
1/8-1/4 **LOS ANGELES, CA 90020**
0.250 mi.
1318 ft. **Site 11 of 12 in cluster Z**

Relative:
Lower

Actual:
241 ft.

HIST UST:

Name:	WARREN BIGGS LEASING
Address:	425 S VERMONT AVE
City,State,Zip:	LOS ANGELES, CA 90020
File Number:	Not reported
URL:	Not reported
Region:	STATE
Facility ID:	00000050652
Facility Type:	Other
Other Type:	AUTO DEALERSHIP
Contact Name:	JIM ALLEN
Telephone:	2133811211
Owner Name:	WARREN BIGGS CO.
Owner Address:	205 SO. VERMONT AVE.
Owner City,St,Zip:	LOS ANGELES, CA 90004
Total Tanks:	0002
Tank Num:	001
Container Num:	5
Year Installed:	1979
Tank Capacity:	00005000
Tank Used for:	PRODUCT
Type of Fuel:	UNLEADED
Container Construction Thickness:	Not reported
Leak Detection:	Visual
Tank Num:	002
Container Num:	6
Year Installed:	1979
Tank Capacity:	00005000
Tank Used for:	PRODUCT
Type of Fuel:	UNLEADED

WARREN BIGGS LEASING (Continued) **U001560829**

Container Construction Thickness: Not reported
Leak Detection: Visual

Z225 **WARREN BIGGS LEASING** **CA SWEEPS UST** **S101617218**
NW **425 S VERMONT AVE** **CA HIST UST** **N/A**
1/8-1/4 **LOS ANGELES, CA 90020** **CA FID UST**
0.250 mi.
1318 ft. **Site 12 of 12 in cluster Z**

Relative:
Lower

Actual:
241 ft.

SWEEPS UST:

Name:	WARREN BIGGS LEASING
Address:	425 S VERMONT AVE
City:	LOS ANGELES
Status:	Not reported
Comp Number:	2746
Number:	Not reported
Board Of Equalization:	44-012493
Referral Date:	Not reported
Action Date:	Not reported
Created Date:	Not reported
Owner Tank Id:	Not reported
SWRCB Tank Id:	19-050-002746-000001
Tank Status:	Not reported
Capacity:	5000
Active Date:	Not reported
Tank Use:	M.V. FUEL
STG:	PRODUCT
Content:	REG UNLEADED
Number Of Tanks:	2

Name:	WARREN BIGGS LEASING
Address:	425 S VERMONT AVE
City:	LOS ANGELES
Status:	Not reported
Comp Number:	2746
Number:	Not reported
Board Of Equalization:	44-012493
Referral Date:	Not reported
Action Date:	Not reported
Created Date:	Not reported
Owner Tank Id:	Not reported
SWRCB Tank Id:	19-050-002746-000002
Tank Status:	Not reported
Capacity:	5000
Active Date:	Not reported
Tank Use:	M.V. FUEL
STG:	PRODUCT
Content:	REG UNLEADED
Number Of Tanks:	Not reported

HIST UST:

Name:	WARREN BIGGS LEASING
Address:	425 SO VERMONT AVE
City,State,Zip:	LOS ANGELES, CA 90020
File Number:	00028652

WARREN BIGGS LEASING (Continued) **S101617218**

URL:
Region: Not reported
Facility ID: Not reported
Facility Type: Not reported
Other Type: Not reported
Contact Name: Not reported
Telephone: Not reported
Owner Name: Not reported
Owner Address: Not reported
Owner City,St,Zip: Not reported
Total Tanks: Not reported

Tank Num: Not reported
Container Num: Not reported
Year Installed: Not reported
Tank Capacity: Not reported
Tank Used for: Not reported
Type of Fuel: Not reported
Container Construction Thickness: Not reported
Leak Detection: Not reported

Click here for Geo Tracker PDF:

CA FID UST:
Facility ID: 19055536
Regulated By: UTNKA
Regulated ID: 00050652
Cortese Code: Not reported
SIC Code: Not reported
Facility Phone: 2133811211
Mail To: Not reported
Mailing Address: 205 S VERMONT AVE
Mailing Address 2: Not reported
Mailing City,St,Zip: LOS ANGELES 900200000
Contact: Not reported
Contact Phone: Not reported
DUNs Number: Not reported
NPDES Number: Not reported
EPA ID: Not reported
Comments: Not reported
Status: Active

AB226 **HERTZ CORPORATION** **UST FINDER RELEASE** **1028975427**
WSW **643 VERMONT AVE S** **N/A**
1/4-1/2 **LOS ANGELES, CA 90005**
0.252 mi.
1331 ft. **Site 2 of 3 in cluster AB**

Relative:
Lower

Actual:
255 ft.

UST FINDER RELEASE:
Object ID: 61603
Facility ID: Not reported
Lust ID: CAT0603700466
Name: HERTZ CORPORATION
Address: 643 VERMONT AVE S
City,State,Zip: LOS ANGELES, CA 90005
Address Match Type: PointAddress

HERTZ CORPORATION (Continued) **1028975427**

Reported Date:	Not reported
Status:	No Further Action
Substance:	Not reported
Population within 1500ft:	8336
Domestic Wells within 1500ft:	0
Land Use:	Developed, High Intensity
Within SPA:	No
SPA PWS Facility ID:	Not reported
SPA Water Type:	Not reported
SPA Facility Type:	Not reported
SPA HUC12:	Not reported
Within WHPA:	Yes
WHPA PWS Facility ID:	CA1910156_11730
WHPA Water Type:	GW - Ground water
WHPA Facility Type:	WL - Well
WHPA HUC12:	180701040300
Within 100yr Floodplain:	No
Tribe:	Not reported
EPA Region:	9
NFA Letter 1:	Not reported
NFA Letter 2:	Not reported
NFA Letter 3:	Not reported
NFA Letter 4:	Not reported
Closed With Residual Contaminate:	Not reported
Coordinate Source:	Geocode
X Coord:	-118.29169
Y Coord:	34.06242
Latitude:	34.06242
Longitude:	-118.29169

AB227 **HERTZ CORPORATION** **CA LUST** **S101629772**
WSW **643 VERMONT AVE S** **CA SWEEPS UST** **N/A**
1/4-1/2 **LOS ANGELES, CA 90005** **CA FID UST**
0.252 mi. **CA Cortese**
1331 ft. **Site 3 of 3 in cluster AB** **CA HIST CORTESE**
CA HAZMAT LA
Relative: **CA CERS**
Lower

Actual: **255 ft.**

LUST:

Name:	HERTZ CORPORATION
Address:	643 VERMONT AVE S
City,State,Zip:	LOS ANGELES, CA 90005
Lead Agency:	LOS ANGELES RWQCB (REGION 4)
Case Type:	LUST Cleanup Site

Geo Track:

Global Id:	T0603700466
Latitude:	34.062439
Longitude:	-118.292035
Status:	Completed - Case Closed
Status Date:	07/24/1996
Case Worker:	YR
RB Case Number:	900050043
Local Agency:	LOS ANGELES, CITY OF
File Location:	Not reported
Local Case Number:	Not reported
Potential Media Affect:	Aquifer used for drinking water supply
Potential Contaminants of Concern:	Gasoline

HERTZ CORPORATION (Continued) **S101629772**

EPA Region:	9
Coordinate Source:	Google Geocode
Quantity Released Gallons:	Not reported
Begin Date:	08/03/1987
Leak Reported Date:	08/25/1987
How Discovered:	Tank Closure
How Discovered Description:	Not reported
Discharge Source:	Tank
Discharge Cause:	Corrosion
Stop Method:	Not reported
Stop Description:	Not reported
No Further Action Date:	07/24/1996
CA Water Watershed Name:	Santa Monica Bay - Interior Santa Monica Bay - Wilshire (404.63)
Dwr Groundwater Subbasin Name:	Coastal Plain Of Los Angeles - Central (4-011.04)
Disadvantaged Community:	Not reported
CA Enviroscreen 3 Score:	56-60%
CA Enviroscreen 4 Score:	45-50%
Military DOD Site:	No
Facility Project Subtype:	Not reported
RWQCB Region:	LOS ANGELES RWQCB (REGION 4)
Claim Number:	4195
Claim Status:	Active
Site History:	Not reported

LUST:

Global Id:	T0603700466
Contact Type:	Local Agency Caseworker
Contact Name:	ELOY LUNA
Organization Name:	LOS ANGELES, CITY OF
Address:	200 North Main Street, Suite 1780
City:	LOS ANGELES
Email:	eloy.luna@lacity.org
Phone Number:	Not reported

Global Id:	T0603700466
Contact Type:	Regional Board Caseworker - Primary Caseworker
Contact Name:	YUE RONG
Organization Name:	LOS ANGELES RWQCB (REGION 4)
Address:	320 W. 4TH ST., SUITE 200
City:	Los Angeles
Email:	yrong@waterboards.ca.gov
Phone Number:	Not reported

LUST:

Global Id:	T0603700466
Action Type:	ENFORCEMENT
Date:	07/24/1996
Action:	Closure/No Further Action Letter

Global Id:	T0603700466
Action Type:	Other
Date:	08/03/1987
Action:	Leak Discovery

Global Id:	T0603700466
Action Type:	Other
Date:	08/25/1987

HERTZ CORPORATION (Continued) **S101629772**

Action: Leak Reported

Global Id: T0603700466
Action Type: Other
Date: 08/03/1987
Action: Leak Stopped

LUST:
Global Id: T0603700466
Status: Open - Case Begin Date
Status Date: 08/03/1987

Global Id: T0603700466
Status: Open - Site Assessment
Status Date: 08/25/1987

Global Id: T0603700466
Status: Open - Remediation
Status Date: 06/29/1989

Global Id: T0603700466
Status: Completed - Case Closed
Status Date: 07/24/1996

LUST REG 4:
Region: 4
Regional Board: 04
County: Los Angeles
Facility Id: 900050043
Status: Case Closed
Substance: Gasoline
Substance Quantity: Not reported
Local Case No: Not reported
Case Type: Groundwater
Abatement Method Used at the Site: Pump and Treat Groundwater
Global ID: T0603700466
W Global ID: Not reported
Staff: UNK
Local Agency: 19050
Cross Street: 6TH, WILSHIRE
Enforcement Type: Not reported
Date Leak Discovered: 8/3/1987
Date Leak First Reported: 8/25/1987
Date Leak Record Entered: 11/16/1987
Date Confirmation Began: Not reported
Date Leak Stopped: 8/3/1987
Date Case Last Changed on Database: 11/25/1996
Date the Case was Closed: 7/24/1996
How Leak Discovered: Tank Closure
How Leak Stopped: Not reported
Cause of Leak: Corrosion
Leak Source: Tank
Operator: MITCH GREENBERG
Water System: Not reported
Well Name: Not reported

HERTZ CORPORATION (Continued) **S101629772**

Approx. Dist To Production Well (ft): 5207.775139450017300597670351 9
Source of Cleanup Funding: Tank
Preliminary Site Assessment Workplan Submitted: Not reported
Preliminary Site Assessment Began: Not reported
Pollution Characterization Began: 8/25/1987
Remediation Plan Submitted: Not reported
Remedial Action Underway: 6/29/1989
Post Remedial Action Monitoring Began: Not reported
Enforcement Action Date: Not reported
Historical Max MTBE Date: Not reported
Hist Max MTBE Conc in Groundwater: Not reported
Hist Max MTBE Conc in Soil: Not reported
Significant Interim Remedial Action Taken: Yes
GW Qualifier: Not reported
Soil Qualifier: Not reported
Organization: Not reported
Owner Contact: Not reported
Responsible Party: GAGNON, D.
RP Address: 660 MADISON AVE, NEW YORK, NY 10021
Program: LUST
Lat/Long: 34.0619961 / -1
Local Agency Staff: PEJ
Beneficial Use: Not reported
Priority: Not reported
Cleanup Fund Id: Not reported
Suspended: Not reported
Assigned Name: Not reported
Summary: 2ND LEAK REPORTED 03/10/89. HERTZ CORP. NJ, CONTACT SUE KLINGENSTEIN TEL (201)307-2547 SOIL CLEANUP COMPLETE 10/31/94.

SWEEPS UST:
Name: HERTZ RENT-A-CAR
Address: 643 S VERMONT AVE
City: LOS ANGELES
Status: Active
Comp Number: 3754
Number: 1
Board Of Equalization: Not reported
Referral Date: 09-22-93
Action Date: 10-07-93
Created Date: 02-29-88
Owner Tank Id: 0000003754
SWRCB Tank Id: 19-050-003754-000001
Tank Status: A
Capacity: 10000
Active Date: 09-30-92
Tank Use: M.V. FUEL
STG: P
Content: REG UNLEADED
Number Of Tanks: 1

CA FID UST:
Facility ID: 19001454
Regulated By: UTNKA
Regulated ID: Not reported

HERTZ CORPORATION (Continued) **S101629772**

Cortese Code:	Not reported
SIC Code:	Not reported
Facility Phone:	2134825365
Mail To:	Not reported
Mailing Address:	643 S VERMONT AVE
Mailing Address 2:	Not reported
Mailing City,St,Zip:	LOS ANGELES 900050000
Contact:	Not reported
Contact Phone:	Not reported
DUNs Number:	Not reported
NPDES Number:	Not reported
EPA ID:	Not reported
Comments:	Not reported
Status:	Active

CORTESE:

Name:	HERTZ CORPORATION
Address:	643 VERMONT AVE S
City,State,Zip:	LOS ANGELES, CA 90005
Region:	CORTESE
Envirostor Id:	Not reported
Global ID:	T0603700466
Site/Facility Type:	LUST CLEANUP SITE
Cleanup Status:	COMPLETED - CASE CLOSED
Status Date:	Not reported
Site Code:	Not reported
Latitude:	Not reported
Longitude:	Not reported
Owner:	Not reported
Enf Type:	Not reported
Swat R:	Not reported
Flag:	active
Order No:	Not reported
Waste Discharge System No:	Not reported
Effective Date:	Not reported
Region 2:	Not reported
WID Id:	Not reported
Solid Waste Id No:	Not reported
Waste Management Uit Name:	Not reported
File Name:	Active Open

HIST CORTESE:

edr_fname:	HERTZ CORPORATION
edr_fadd1:	643 VERMONT
City,State,Zip:	LOS ANGELES, CA 90005
Region:	CORTESE
Facility County Code:	19
Reg By:	LTNKA
Reg Id:	900050043

LOS ANGELES HM:

Name:	HERTZ CORPORATION
Address:	643 S VERMONT AVE
City,State,Zip:	LOS ANGELES, CA 90058
Facility ID:	FA0020274
Last Run Date:	12/01/2024

HERTZ CORPORATION (Continued) **S101629772**

Status: INACTIVE

CERS:
Name: HERTZ CORPORATION
Address: 643 VERMONT AVE S
City,State,Zip: LOS ANGELES, CA 90005
Site ID: 857658
CERS ID: T0603700466
CERS Description: Leaking Underground Storage Tank Cleanup Site

Affiliation:
Affiliation Type Desc: Local Agency Caseworker
Entity Name: ELOY LUNA - LOS ANGELES, CITY OF
Entity Title: Not reported
Affiliation Address: 200 North Main Street, Suite 1780
Affiliation City: LOS ANGELES
Affiliation State: CA
Affiliation Country: Not reported
Affiliation Zip: Not reported
Affiliation Phone: ,

Affiliation Type Desc: Regional Board Caseworker
Entity Name: YUE RONG - LOS ANGELES RWQCB (REGION 4)
Entity Title: Not reported
Affiliation Address: 320 W. 4TH ST., SUITE 200
Affiliation City: Los Angeles
Affiliation State: CA
Affiliation Country: Not reported
Affiliation Zip: Not reported
Affiliation Phone: ,

228
NW
1/4-1/2
0.268 mi.
1414 ft.

SHATTO CLEANERS **CA ENVIROSTOR** **S121694096**
401 SOUTH VERMONT AVENUE 4040 **CA VCP** **N/A**
LOS ANGELES, CA 90020 **CA CERS HAZ WASTE**
CA DRYCLEANERS
CA HAZMAT LA

Relative:
Lower

Actual:
241 ft.

ENVIROSTOR:
Name: SHATTO CLEANERS
Address: 401 SOUTH VERMONT AVENUE 4040
City,State,Zip: LOS ANGELES, CA 90020
Facility ID: 60003504
Status: Active
Status Date: 03/22/2023
Site Code: 302005
Site Type: Voluntary Cleanup
Site Type Detailed: Voluntary Agreement
Acres: 0.8
NPL: NO
Regulatory Agencies: SMBRP
Lead Agency: SMBRP
Program Manager: Folashade Simpson
Supervisor: Gregory Shaffer
Division Branch: Cleanup Chatsworth
Assembly: , 54
Senate: , 26
Special Program: Not reported

SHATTO CLEANERS (Continued) **S121694096**

Restricted Use: NO
Site Mgmt Req: NONE SPECIFIED
Funding: Responsible Party
Latitude: 34.06703
Longitude: -118.2919
APN: 5502-009-020
Past Use: DRY CLEANING
Potential COC: Tetrachloroethylene (PCE Trichloroethylene (TCE 1,2-Dichloroethylene (cis
Confirmed COC: Tetrachloroethylene (PCE Trichloroethylene (TCE 1,2-Dichloroethylene (cis
Potential Description: IA, SOIL, SV
Alias Name: 5502-009-020
Alias Type: APN
Alias Name: 302005
Alias Type: Project Code (Site Code)
Alias Name: 60003504
Alias Type: Envirostor ID Number

Completed Info:
Completed Area Name: PROJECT WIDE
Completed Sub Area Name: Not reported
Completed Document Type: Standard Voluntary Agreement
Completed Date: 04/12/2023
Comments: Not reported

Completed Area Name: PROJECT WIDE
Completed Sub Area Name: Not reported
Completed Document Type: Correspondence
Completed Date: 04/11/2023
Comments: Not reported

Completed Area Name: PROJECT WIDE
Completed Sub Area Name: Not reported
Completed Document Type: Annual Oversight Cost Estimate
Completed Date: 11/20/2023
Comments: Not reported

Completed Area Name: PROJECT WIDE
Completed Sub Area Name: Not reported
Completed Document Type: Annual Oversight Cost Estimate
Completed Date: 11/04/2024
Comments: Not reported

Completed Area Name: PROJECT WIDE
Completed Sub Area Name: Not reported
Completed Document Type: Fieldwork
Completed Date: 11/28/2023
Comments: Not reported

Completed Area Name: PROJECT WIDE
Completed Sub Area Name: Not reported
Completed Document Type: Supplemental Site Investigation Workplan
Completed Date: 12/31/2024
Comments: Not reported

Completed Area Name: PROJECT WIDE
Completed Sub Area Name: Not reported

SHATTO CLEANERS (Continued) **S121694096**

Completed Document Type: Site Characterization Report
Completed Date: 12/23/2024
Comments: Not reported

Completed Area Name: PROJECT WIDE
Completed Sub Area Name: Not reported
Completed Document Type: Application
Completed Date: 03/27/2023
Comments: Not reported

Completed Area Name: PROJECT WIDE
Completed Sub Area Name: Not reported
Completed Document Type: Phase 1
Completed Date: 08/16/2023
Comments: Not reported

Completed Area Name: PROJECT WIDE
Completed Sub Area Name: Not reported
Completed Document Type: Phase 1
Completed Date: 05/31/2023
Comments: Not reported

Completed Area Name: PROJECT WIDE
Completed Sub Area Name: Not reported
Completed Document Type: Supplemental Site Investigation Workplan
Completed Date: 10/20/2023
Comments: Not reported

Completed Area Name: PROJECT WIDE
Completed Sub Area Name: Not reported
Completed Document Type: Site Characterization Report
Completed Date: 10/20/2023
Comments: Not reported

Completed Area Name: PROJECT WIDE
Completed Sub Area Name: Not reported
Completed Document Type: Project Management
Completed Date: 06/28/2024
Comments: Not reported

Future Area Name: PROJECT WIDE
Future Sub Area Name: Not reported
Future Document Type: Access Agreement
Future Due Date: 2025
Future Area Name: PROJECT WIDE
Future Sub Area Name: Not reported
Future Document Type: Removal Action Completion Report
Future Due Date: 2027
Future Area Name: PROJECT WIDE
Future Sub Area Name: Not reported
Future Document Type: Site Characterization Report
Future Due Date: 2025
Future Area Name: PROJECT WIDE
Future Sub Area Name: Not reported
Future Document Type: Supplemental Site Investigation Report
Future Due Date: 2025
Future Area Name: PROJECT WIDE

SHATTO CLEANERS (Continued) **S121694096**

Future Sub Area Name:	Not reported
Future Document Type:	Removal Action Workplan
Future Due Date:	2027
Future Area Name:	PROJECT WIDE
Future Sub Area Name:	Not reported
Future Document Type:	Supplemental Site Investigation Report
Future Due Date:	2026
Schedule Area Name:	PROJECT WIDE
Schedule Sub Area Name:	Not reported
Schedule Document Type:	Supplemental Site Investigation Report
Schedule Due Date:	03/15/2024
Schedule Revised Date:	05/30/2025

VCP:

Name:	SHATTO CLEANERS
Address:	401 SOUTH VERMONT AVENUE 4040
City,State,Zip:	LOS ANGELES, CA 90020
Facility ID:	60003504
Site Type:	Voluntary Cleanup
Site Type Detail:	Voluntary Agreement
Site Mgmt. Req.:	NONE SPECIFIED
Acres:	0.8
National Priorities List:	NO
Cleanup Oversight Agencies:	SMBRP
Lead Agency:	SMBRP
Lead Agency Description:	DTSC - Site Cleanup Program
Project Manager:	Folashade Simpson
Supervisor:	Gregory Shaffer
Division Branch:	Cleanup Chatsworth
Site Code:	302005
Assembly:	, 54
Senate:	, 26
Special Programs Code:	Not reported
Status:	Active
Status Date:	03/22/2023
Restricted Use:	NO
Funding:	Responsible Party
Lat/Long:	34.06703 / -118.2919
APN:	5502-009-020
Past Use:	DRY CLEANING
Potential COC:	30022, 30027, 30195
Confirmed COC:	30022,30027,30195
Potential Description:	IA, SOIL, SV
Alias Name:	5502-009-020
Alias Type:	APN
Alias Name:	302005
Alias Type:	Project Code (Site Code)
Alias Name:	60003504
Alias Type:	Envirostor ID Number

Completed Info:

Completed Area Name:	PROJECT WIDE
Completed Sub Area Name:	Not reported
Completed Document Type:	Standard Voluntary Agreement
Completed Date:	04/12/2023
Comments:	Not reported

SHATTO CLEANERS (Continued) **S121694096**

Completed Area Name: PROJECT WIDE
Completed Sub Area Name: Not reported
Completed Document Type: Correspondence
Completed Date: 04/11/2023
Comments: Not reported

Completed Area Name: PROJECT WIDE
Completed Sub Area Name: Not reported
Completed Document Type: Annual Oversight Cost Estimate
Completed Date: 11/20/2023
Comments: Not reported

Completed Area Name: PROJECT WIDE
Completed Sub Area Name: Not reported
Completed Document Type: Annual Oversight Cost Estimate
Completed Date: 11/04/2024
Comments: Not reported

Completed Area Name: PROJECT WIDE
Completed Sub Area Name: Not reported
Completed Document Type: Fieldwork
Completed Date: 11/28/2023
Comments: Not reported

Completed Area Name: PROJECT WIDE
Completed Sub Area Name: Not reported
Completed Document Type: Supplemental Site Investigation Workplan
Completed Date: 12/31/2024
Comments: Not reported

Completed Area Name: PROJECT WIDE
Completed Sub Area Name: Not reported
Completed Document Type: Site Characterization Report
Completed Date: 12/23/2024
Comments: Not reported

Completed Area Name: PROJECT WIDE
Completed Sub Area Name: Not reported
Completed Document Type: Application
Completed Date: 03/27/2023
Comments: Not reported

Completed Area Name: PROJECT WIDE
Completed Sub Area Name: Not reported
Completed Document Type: Phase 1
Completed Date: 08/16/2023
Comments: Not reported

Completed Area Name: PROJECT WIDE
Completed Sub Area Name: Not reported
Completed Document Type: Phase 1
Completed Date: 05/31/2023
Comments: Not reported

Completed Area Name: PROJECT WIDE
Completed Sub Area Name: Not reported
Completed Document Type: Supplemental Site Investigation Workplan

SHATTO CLEANERS (Continued) **S121694096**

Completed Date: 10/20/2023
Comments: Not reported

Completed Area Name: PROJECT WIDE
Completed Sub Area Name: Not reported
Completed Document Type: Site Characterization Report
Completed Date: 10/20/2023
Comments: Not reported

Completed Area Name: PROJECT WIDE
Completed Sub Area Name: Not reported
Completed Document Type: Project Management
Completed Date: 06/28/2024
Comments: Not reported

Future Area Name: PROJECT WIDE
Future Sub Area Name: Not reported
Future Document Type: Access Agreement
Future Due Date: 2025
Future Area Name: PROJECT WIDE
Future Sub Area Name: Not reported
Future Document Type: Removal Action Completion Report
Future Due Date: 2027
Future Area Name: PROJECT WIDE
Future Sub Area Name: Not reported
Future Document Type: Site Characterization Report
Future Due Date: 2025
Future Area Name: PROJECT WIDE
Future Sub Area Name: Not reported
Future Document Type: Supplemental Site Investigation Report
Future Due Date: 2025
Future Area Name: PROJECT WIDE
Future Sub Area Name: Not reported
Future Document Type: Removal Action Workplan
Future Due Date: 2027
Future Area Name: PROJECT WIDE
Future Sub Area Name: Not reported
Future Document Type: Supplemental Site Investigation Report
Future Due Date: 2026
Schedule Area Name: PROJECT WIDE
Schedule Sub Area Name: Not reported
Schedule Document Type: Supplemental Site Investigation Report
Schedule Due Date: 03/15/2024
Schedule Revised Date: 05/30/2025

CERS HAZ WASTE:
Name: SHATTO CLEANERS
Address: 401 S VERMONT AVE
City,State,Zip: LOS ANGELES, CA 90020
Site ID: 152944
CERS ID: 10252654
CERS Description: Hazardous Waste Generator

Violations:
Site ID: 152944
Site Name: SHATTO CLEANERS
Violation Date: 02-17-2022

SHATTO CLEANERS (Continued) **S121694096**

Citation: 22 CCR 12 66262.34(f) - California Code of Regulations, Title 22, Chapter 12, Section(s) 66262.34(f)
Violation Description: Failure to properly label hazardous waste accumulation containers and portable tanks with the following requirements: "Hazardous Waste", name and address of the generator, physical and chemical characteristics of the Hazardous Waste, and starting accumulation date.
Violation Notes: Returned to compliance on 08/02/2022. OBSERVATION: The two 55-gallon containers used to store dirty hydrocarbon filters located in the back laundry area were observed without a hazardous waste label. CORRECTIVE ACTION: Submit a photo to the CUPA demonstrating that the containers listed above have been properly labeled.
Violation Division: Los Angeles County Fire Department
Violation Program: HW
Violation Source: CERS,

Site ID: 152944
Site Name: SHATTO CLEANERS
Violation Date: 02-17-2022
Citation: 40 CFR 1 265.173 - U.S. Code of Federal Regulations, Title 40, Chapter 1, Section(s) 265.173
Violation Description: Failure to meet the following container management requirements: (a) A container holding hazardous waste must always be closed during storage, except when it is necessary to add or remove waste. (b) A container holding hazardous waste must not be opened, handled, or stored in a manner which may rupture the container or cause it to leak.
Violation Notes: Returned to compliance on 08/02/2022. OBSERVATION: The two 55-gallon containers located in the back laundry area were observed open when not in use. CORRECTIVE ACTION: Submit photos to the CUPA demonstrating that the containers listed above have been properly closed.
Violation Division: Los Angeles County Fire Department
Violation Program: HW
Violation Source: CERS,

Site ID: 152944
Site Name: SHATTO CLEANERS
Violation Date: 02-17-2022
Citation: 22 CCR 12 66262.40(a) - California Code of Regulations, Title 22, Chapter 12, Section(s) 66262.40(a)
Violation Description: Failure to keep a copy of each properly signed manifest for at least three years from the date the waste was accepted by the initial transporter. The manifest signed at the time the waste was accepted for transport shall be kept until receiving a signed copy from the designated facility which received the waste.
Violation Notes: Returned to compliance on 08/12/2022. OBSERVATION: Uniform Hazardous Waste Manifests for the hydrocarbon filters were not available at the time of inspection. CORRECTIVE ACTION: Locate a copy of all manifests for the used hydrocarbon filters and submit copies to the CUPA.
Violation Division: Los Angeles County Fire Department
Violation Program: HW
Violation Source: CERS,

Evaluation:
Eval General Type: Compliance Evaluation Inspection
Eval Date: 09-09-2019
Violations Found: No

SHATTO CLEANERS (Continued) **S121694096**

Eval Type: Routine done by local agency
Eval Notes: Han Soung Kim, Owner
Eval Division: Los Angeles County Fire Department
Eval Program: HW
Eval Source: CERS,

Eval General Type: Compliance Evaluation Inspection
Eval Date: 08-02-2022
Violations Found: No
Eval Type: Routine done by local agency
Eval Notes: Han Soung Kim, Owner
Eval Division: Los Angeles County Fire Department
Eval Program: HW
Eval Source: CERS,

Eval General Type: Compliance Evaluation Inspection
Eval Date: 10-07-2013
Violations Found: No
Eval Type: Routine done by local agency
Eval Notes: Not reported
Eval Division: Los Angeles County Fire Department
Eval Program: HW
Eval Source: CERS,

Eval General Type: Compliance Evaluation Inspection
Eval Date: 10-27-2016
Violations Found: No
Eval Type: Routine done by local agency
Eval Notes: Pablo Bautista
Eval Division: Los Angeles County Fire Department
Eval Program: HW
Eval Source: CERS,

Eval General Type: Compliance Evaluation Inspection
Eval Date: 08-11-2022
Violations Found: No
Eval Type: Routine done by local agency
Eval Notes: Not reported
Eval Division: Los Angeles County Fire Department
Eval Program: HW
Eval Source: CERS,

Eval General Type: Compliance Evaluation Inspection
Eval Date: 10-07-2024
Violations Found: No
Eval Type: Routine done by local agency
Eval Notes: Han Kim, Owner
Eval Division: Los Angeles County Fire Department
Eval Program: HW
Eval Source: CERS,

Eval General Type: Compliance Evaluation Inspection
Eval Date: 02-17-2022
Violations Found: Yes
Eval Type: Routine done by local agency
Eval Notes: Han Soung Kim, Owner Due to Covid-19 social distancing practices, a signature was not captured.

SHATTO CLEANERS (Continued) **S121694096**

Eval Division: Los Angeles County Fire Department
Eval Program: HW
Eval Source: CERS,

Eval General Type: Compliance Evaluation Inspection
Eval Date: 10-07-2013
Violations Found: No
Eval Type: Routine done by local agency
Eval Notes: Inspected by Magdalena Ordonez.
Eval Division: Los Angeles County Fire Department
Eval Program: HW
Eval Source: CERS,

Affiliation:
Affiliation Type Desc: Parent Corporation
Entity Name: SHATTO CLEANERS
Entity Title: Not reported
Affiliation Address: Not reported
Affiliation City: Not reported
Affiliation State: Not reported
Affiliation Country: Not reported
Affiliation Zip: Not reported
Affiliation Phone: ,

Affiliation Type Desc: CUPA District
Entity Name: Los Angeles City Fire Department
Entity Title: Not reported
Affiliation Address: 200 North Main Street, Room 1780
Affiliation City: Los Angeles
Affiliation State: CA
Affiliation Country: Not reported
Affiliation Zip: 90012
Affiliation Phone: (213) 978-3680,

Affiliation Type Desc: Facility Mailing Address
Entity Name: Mailing Address
Entity Title: Not reported
Affiliation Address: 401 S VERMONT AVE
Affiliation City: LOS ANGELES
Affiliation State: CA
Affiliation Country: Not reported
Affiliation Zip: 90020
Affiliation Phone: ,

DRYCLEAN SOUTH COAST:
Name: SHATTO CLEANERS, STEVE LEE DBA
Address: 401 S VERMONT AVE
City,State,Zip: LOS ANGELES, CA 90020
Facility ID: 115475
Application Number: 339560
Permit Number: F13924
Status: Sold
Representative Name: STEVE LEE
Representative Telephone: 714 4943536
Permit Status: INACTIVE

SHATTO CLEANERS (Continued) **S121694096**

BCAT Number: 000601
BCAT Description: DRY CLEANING, DRY-TO-DRY NON-VENT, PERC
CCAT Number: 04
CCAT Description: VAPOR RECOVERY UNIT COMPRESS & CONDENSE
UTM East: 380.78900146
UTM North: 3770.1621094
Application Date: 05/01/1998
PO Issue Date: 05/22/1998
NAICS Code: 812320
SIC Code: Not reported

LOS ANGELES HM:
Name: DUNN-EDWARDS PAINTS #162
Address: 401 S VERMONT AVE # 10-13
City,State,Zip: LOS ANGELES, CA 90020
Facility ID: FA0039900
Last Run Date: 12/01/2024
Status: ACTIVE

AC229 **TEXACO SVC STA** **RCRA-LQG** **1000144848**
SW **3201 WILSHIRE BLVD** **CA LUST** **CAD981436298**
1/4-1/2 **LOS ANGELES, CA 90010** **CA SWEEPS UST**
0.271 mi. **CA HIST UST**
1433 ft. **Site 1 of 5 in cluster AC** **CA Cortese**
CA EMI
Relative: **CA HAZMAT LA**
Lower

Actual: RCRA Listings:
255 ft.

Date Form Received by Agency: 19860903
Handler Name: Texaco Svc Sta
Handler Address: 3201 Wilshire Blvd
Handler City,State,Zip: LOS ANGELES, CA 90010
EPA ID: CAD981436298
Contact Name: ENVIRONMENTAL MANAGER
Contact Address: 3201 WILSHIRE BLVD
Contact City,State,Zip: LOS ANGELES, CA 90010
Contact Telephone: 818-505-2470
Contact Fax: Not reported
Contact Email: Not reported
Contact Title: Not reported
EPA Region: 09
Land Type: Other
Federal Waste Generator Description: Large Quantity Generator
Non-Notifier: Not reported
Biennial Report Cycle: Not reported
Accessibility: Not reported
Active Site Indicator: Handler Activities
State District Owner: Ca
State District: 4R
Mailing Address: 10 UNIVERSAL CITY PLAZA
Mailing City,State,Zip: UNIVERSAL CITY, CA 91608
Owner Name: Texaco Ref Mktg Inc
Owner Type: Private
Operator Name: Not reported
Operator Type: Not reported
Short-Term Generator Activity: No
Importer Activity: No

TEXACO SVC STA (Continued) **1000144848**

Mixed Waste Generator:	No
Transporter Activity:	No
Transfer Facility Activity:	No
Recycler Activity with Storage:	No
Small Quantity On-Site Burner Exemption:	No
Smelting Melting and Refining Furnace Exemption:	No
Underground Injection Control:	No
Off-Site Waste Receipt:	No
Universal Waste Indicator:	No
Universal Waste Destination Facility:	No
Federal Universal Waste:	No
Active Site State-Reg Handler:	---
Federal Facility Indicator:	Not reported
Hazardous Secondary Material Indicator:	N
Sub-Part K Indicator:	Not reported
2018 GPRA Permit Baseline:	Not on the Baseline
2018 GPRA Renewals Baseline:	Not on the Baseline
202 GPRA Corrective Action Baseline:	No
Subject to Corrective Action Universe:	No
Non-TSDFs Where RCRA CA has Been Imposed Universe:	No
Corrective Action Priority Ranking:	No NCAPS ranking
Environmental Control Indicator:	No
Institutional Control Indicator:	No
Human Exposure Controls Indicator:	N/A
Groundwater Controls Indicator:	N/A
Significant Non-Complier Universe:	No
Unaddressed Significant Non-Complier Universe:	No
Addressed Significant Non-Complier Universe:	No
Significant Non-Complier With a Compliance Schedule Universe:	No
Financial Assurance Required:	Not reported
Handler Date of Last Change:	20020627
Recognized Trader-Importer:	No
Recognized Trader-Exporter:	No
Importer of Spent Lead Acid Batteries:	No
Exporter of Spent Lead Acid Batteries:	No
Recycler Activity Without Storage:	No
Manifest Broker:	No
Sub-Part P Indicator:	No

Handler - Owner Operator:

Owner/Operator Indicator:	Owner
Owner/Operator Name: TEXACO REF MKTG INC	
Legal Status:	Private
Date Became Current:	Not reported
Date Ended Current:	Not reported
Owner/Operator Address:	NOT REQUIRED
Owner/Operator City,State,Zip:	NOT REQUIRED, ME 99999
Owner/Operator Telephone:	415-555-1212
Owner/Operator Telephone Ext:	Not reported
Owner/Operator Fax:	Not reported
Owner/Operator Email:	Not reported

Historic Generators:

Receive Date:	19860903
Handler Name: TEXACO SVC STA	

TEXACO SVC STA (Continued) **1000144848**

Federal Waste Generator Description: Large Quantity Generator
State District Owner: Ca
Large Quantity Handler of Universal Waste: No
Recognized Trader Importer: No
Recognized Trader Exporter: No
Spent Lead Acid Battery Importer: No
Spent Lead Acid Battery Exporter: No
Current Record: Yes
Non Storage Recycler Activity: Not reported
Electronic Manifest Broker: Not reported

Receive Date: 19920211
Handler Name: TEXACO SERVICE STATION
Federal Waste Generator Description: Not a generator, verified
State District Owner: Not reported
Large Quantity Handler of Universal Waste: No
Recognized Trader Importer: No
Recognized Trader Exporter: No
Spent Lead Acid Battery Importer: No
Spent Lead Acid Battery Exporter: No
Current Record: No
Non Storage Recycler Activity: Not reported
Electronic Manifest Broker: Not reported

List of NAICS Codes and Descriptions:
NAICS Code: 324199
NAICS Description: All Other Petroleum And Coal Products Manufacturing

NAICS Code: 4471
NAICS Description: Gasoline Stations

Facility Has Received Notices of Violations:
Violations: No Violations Found

Evaluation Action Summary:
Evaluations: No Evaluations Found

LUST REG 4:
Region: 4
Regional Board: 04
County: Los Angeles
Facility Id: 900100016
Status: Case Closed
Substance: Gasoline
Substance Quantity: Not reported
Local Case No: Not reported
Case Type: Groundwater
Abatement Method Used at the Site: Pump and Treat Groundwater
Global ID: T0603700484
W Global ID: Not reported
Staff: UNK
Local Agency: 19050
Cross Street: VERMONT
Enforcement Type: Not reported

TEXACO SVC STA (Continued) **1000144848**

Date Leak Discovered:	8/5/1987	
Date Leak First Reported:		7/1/1987
Date Leak Record Entered:	8/13/1987	
Date Confirmation Began:	Not reported	
Date Leak Stopped:	8/5/1987	
Date Case Last Changed on Database:		2/28/1997
Date the Case was Closed:		10/25/1996
How Leak Discovered:	Tank Closure	
How Leak Stopped:	Not reported	
Cause of Leak:	UNK	
Leak Source:	Tank	
Operator:	WARK, R.J.	
Water System:	Not reported	
Well Name:	Not reported	
Approx. Dist To Production Well (ft):		5260.1857656830093029741546507
Source of Cleanup Funding:		Tank
Preliminary Site Assessment Workplan Submitted:		Not reported
Preliminary Site Assessment Began:		Not reported
Pollution Characterization Began:		Not reported
Remediation Plan Submitted:		10/5/1987
Remedial Action Underway:		4/5/1989
Post Remedial Action Monitoring Began:		Not reported
Enforcement Action Date:		Not reported
Historical Max MTBE Date:		Not reported
Hist Max MTBE Conc in Groundwater:		Not reported
Hist Max MTBE Conc in Soil:		Not reported
Significant Interim Remedial Action Taken:		Yes
GW Qualifier:	Not reported	
Soil Qualifier:	Not reported	
Organization:	Not reported	
Owner Contact:	Not reported	
Responsible Party:	TEXACO REFINING & MARKETING	
RP Address:	10 UNIVERSAL CITY PLAZA, UNIVERSAL CITY CA 91608	
Program:	LUST	
Lat/Long:	34.0618451 / -1	
Local Agency Staff:	PEJ	
Beneficial Use:	Not reported	
Priority:	Not reported	
Cleanup Fund Id:	Not reported	
Suspended:	Not reported	
Assigned Name:	Not reported	
Summary:	WASTE DISCHARGE REQUIREMENTS PENDING FOR PUBLIC HEARING ON 04/24/89. SOIL IS REMEDIATED BY VAPOR EXTRACTION. SOIL CLEANUP COMPLETE 12/23/93.	

SWEEPS UST:

Name:	TEXACO STATION
Address:	3201 WILSHIRE BLVD
City:	LOS ANGELES
Status:	Not reported
Comp Number:	1189
Number:	Not reported
Board Of Equalization:	44-000217
Referral Date:	Not reported
Action Date:	Not reported
Created Date:	Not reported
Owner Tank Id:	Not reported

TEXACO SVC STA (Continued) **1000144848**

SWRCB Tank Id: 19-050-001189-000001
Tank Status: Not reported
Capacity: 550
Active Date: Not reported
Tank Use: OIL
STG: WASTE
Content: WASTE OIL
Number Of Tanks: 6

Name: TEXACO STATION
Address: 3201 WILSHIRE BLVD
City: LOS ANGELES
Status: Not reported
Comp Number: 1189
Number: Not reported
Board Of Equalization: 44-000217
Referral Date: Not reported
Action Date: Not reported
Created Date: Not reported
Owner Tank Id: Not reported
SWRCB Tank Id: 19-050-001189-000002
Tank Status: Not reported
Capacity: 4000
Active Date: Not reported
Tank Use: M.V. FUEL
STG: PRODUCT
Content: REG UNLEADED
Number Of Tanks: Not reported

Name: TEXACO STATION
Address: 3201 WILSHIRE BLVD
City: LOS ANGELES
Status: Not reported
Comp Number: 1189
Number: Not reported
Board Of Equalization: 44-000217
Referral Date: Not reported
Action Date: Not reported
Created Date: Not reported
Owner Tank Id: Not reported
SWRCB Tank Id: 19-050-001189-000003
Tank Status: Not reported
Capacity: 8000
Active Date: Not reported
Tank Use: M.V. FUEL
STG: PRODUCT
Content: REG UNLEADED
Number Of Tanks: Not reported

Name: TEXACO STATION
Address: 3201 WILSHIRE BLVD
City: LOS ANGELES
Status: Not reported
Comp Number: 1189
Number: Not reported
Board Of Equalization: 44-000217
Referral Date: Not reported

TEXACO SVC STA (Continued) **1000144848**

Action Date:	Not reported
Created Date:	Not reported
Owner Tank Id:	Not reported
SWRCB Tank Id:	19-050-001189-000004
Tank Status:	Not reported
Capacity:	4000
Active Date:	Not reported
Tank Use:	M.V. FUEL
STG:	PRODUCT
Content:	REG UNLEADED
Number Of Tanks:	Not reported

Name:	TEXACO STATION
Address:	3201 WILSHIRE BLVD
City:	LOS ANGELES
Status:	Not reported
Comp Number:	1189
Number:	Not reported
Board Of Equalization:	44-000217
Referral Date:	Not reported
Action Date:	Not reported
Created Date:	Not reported
Owner Tank Id:	Not reported
SWRCB Tank Id:	19-050-001189-000005
Tank Status:	Not reported
Capacity:	4000
Active Date:	Not reported
Tank Use:	M.V. FUEL
STG:	PRODUCT
Content:	REG UNLEADED
Number Of Tanks:	Not reported

Name:	TEXACO STATION
Address:	3201 WILSHIRE BLVD
City:	LOS ANGELES
Status:	Not reported
Comp Number:	1189
Number:	Not reported
Board Of Equalization:	44-000217
Referral Date:	Not reported
Action Date:	Not reported
Created Date:	Not reported
Owner Tank Id:	Not reported
SWRCB Tank Id:	19-050-001189-000006
Tank Status:	Not reported
Capacity:	4000
Active Date:	Not reported
Tank Use:	M.V. FUEL
STG:	PRODUCT
Content:	REG UNLEADED
Number Of Tanks:	Not reported

HIST UST:

Name:	TEXACO
Address:	3201 WILSHIRE
City,State,Zip:	LOS ANGELES, CA 90010
File Number:	00028aad

TEXACO SVC STA (Continued) **1000144848**

URL:

Region:	STATE
Facility ID:	00000017369
Facility Type:	Gas Station
Other Type:	Not reported
Contact Name:	TED JOACHIM
Telephone:	2133849938
Owner Name:	TEXACO U.S.A.
Owner Address:	P. O. BOX 3756 - 3350 WILSHIRE
Owner City,St,Zip:	LOS ANGELES, CA 90010
Total Tanks:	0006
Tank Num:	001
Container Num:	2
Year Installed:	1965
Tank Capacity:	00000550
Tank Used for:	WASTE
Type of Fuel:	WASTE OIL
Container Construction Thickness:	Not reported
Leak Detection:	None
Tank Num:	002
Container Num:	3
Year Installed:	1965
Tank Capacity:	00004000
Tank Used for:	PRODUCT
Type of Fuel:	PREMIUM
Container Construction Thickness:	Not reported
Leak Detection:	Stock Inventor, 10
Tank Num:	003
Container Num:	4
Year Installed:	1970
Tank Capacity:	00008000
Tank Used for:	PRODUCT
Type of Fuel:	UNLEADED
Container Construction Thickness:	Not reported
Leak Detection:	Stock Inventor, 10
Tank Num:	004
Container Num:	5
Year Installed:	1959
Tank Capacity:	00004000
Tank Used for:	PRODUCT
Type of Fuel:	REGULAR
Container Construction Thickness:	Not reported
Leak Detection:	Stock Inventor, 10
Tank Num:	005
Container Num:	6
Year Installed:	1959
Tank Capacity:	00004000
Tank Used for:	PRODUCT
Type of Fuel:	REGULAR
Container Construction Thickness:	Not reported
Leak Detection:	Stock Inventor, 10

TEXACO SVC STA (Continued) **1000144848**

Tank Num:	006
Container Num:	1
Year Installed:	1965
Tank Capacity:	00004000
Tank Used for:	PRODUCT
Type of Fuel:	PREMIUM
Container Construction Thickness:	Not reported
Leak Detection:	Stock Inventor, 10

Click here for Geo Tracker PDF:

CORTESE:

Name:	TEXACO STATION
Address:	3201 WILSHIRE BLVD
City,State,Zip:	LOS ANGELES, CA 90010
Region:	CORTESE
Envirostor Id:	Not reported
Global ID:	T0603700484
Site/Facility Type:	LUST CLEANUP SITE
Cleanup Status:	COMPLETED - CASE CLOSED
Status Date:	Not reported
Site Code:	Not reported
Latitude:	Not reported
Longitude:	Not reported
Owner:	Not reported
Enf Type:	Not reported
Swat R:	Not reported
Flag:	active
Order No:	Not reported
Waste Discharge System No:	Not reported
Effective Date:	Not reported
Region 2:	Not reported
WID Id:	Not reported
Solid Waste Id No:	Not reported
Waste Management Uit Name:	Not reported
File Name:	Active Open

EMI:

Name:	TEXACO REFINING & MARKETING, I
Address:	3201 WILSHIRE BL
City,State,Zip:	LOS ANGELES, CA 90010
Year:	1990
County Code:	19
Air Basin:	SC
Facility ID:	56056
Air District Name:	SC
SIC Code:	2911
Air District Name:	SOUTH COAST AQMD
Community Health Air Pollution Info System:	Not reported
Consolidated Emission Reporting Rule:	Not reported
Total Organic Hydrocarbon Gases Tons/Yr:	0
Reactive Organic Gases Tons/Yr:	0
Carbon Monoxide Emissions Tons/Yr:	0
NOX - Oxides of Nitrogen Tons/Yr:	0
SOX - Oxides of Sulphur Tons/Yr:	0
Particulate Matter Tons/Yr:	0

TEXACO SVC STA (Continued) **1000144848**

Part. Matter 10 Micrometers and Smllr Tons/Yr:0

LOS ANGELES HM:

Name:	WILSHIRE FOOD & GAS (SHELL)
Address:	3201 WILSHIRE BLVD
City,State,Zip:	LOS ANGELES, CA 90010
Facility ID:	FA0030305
Last Run Date:	12/01/2024
Status:	INACTIVE

AC230 **TEXACO STATION** **UST FINDER RELEASE** **1029116287**
SW **3201 WILSHIRE BLVD** **N/A**
1/4-1/2 **LOS ANGELES, CA 90010**
0.271 mi.
1433 ft. **Site 2 of 5 in cluster AC**

Relative:
Lower

Actual:
255 ft.

UST FINDER RELEASE:

Object ID:	61578
Facility ID:	Not reported
Lust ID:	CAT0603700484
Name:	TEXACO STATION
Address:	3201 WILSHIRE BLVD
City,State,Zip:	LOS ANGELES, CA 90010
Address Match Type:	PointAddress
Reported Date:	Not reported
Status:	No Further Action
Substance:	Not reported
Population within 1500ft:	9193
Domestic Wells within 1500ft:	0
Land Use:	Developed, High Intensity
Within SPA:	No
SPA PWS Facility ID:	Not reported
SPA Water Type:	Not reported
SPA Facility Type:	Not reported
SPA HUC12:	Not reported
Within WHPA:	Yes
WHPA PWS Facility ID:	CA1910156_11730
WHPA Water Type:	GW - Ground water
WHPA Facility Type:	WL - Well
WHPA HUC12:	180701040300
Within 100yr Floodplain:	No
Tribe:	Not reported
EPA Region:	9
NFA Letter 1:	Not reported
NFA Letter 2:	Not reported
NFA Letter 3:	Not reported
NFA Letter 4:	Not reported
Closed With Residual Contaminate:	Not reported
Coordinate Source:	Geocode
X Coord:	-118.29204
Y Coord:	34.06181
Latitude:	34.06181
Longitude:	-118.29204

AC231 **SHELL SERVICE STATION** **UST FINDER RELEASE** **1029105949**
SW **3201 WILSHIRE BLVD** **N/A**
1/4-1/2 **LOS ANGELES, CA 0**
0.271 mi.
1433 ft. **Site 3 of 5 in cluster AC**

Relative: **Lower**
Actual: **255 ft.**

UST FINDER RELEASE:

Object ID:	61579
Facility ID:	Not reported
Lust ID:	CAT0603712843
Name:	SHELL SERVICE STATION
Address:	3201 WILSHIRE BLVD
City,State,Zip:	LOS ANGELES, CA 0
Address Match Type:	PointAddress
Reported Date:	Not reported
Status:	No Further Action
Substance:	Not reported
Population within 1500ft:	9193
Domestic Wells within 1500ft:	0
Land Use:	Developed, High Intensity
Within SPA:	No
SPA PWS Facility ID:	Not reported
SPA Water Type:	Not reported
SPA Facility Type:	Not reported
SPA HUC12:	Not reported
Within WHPA:	Yes
WHPA PWS Facility ID:	CA1910156_11730
WHPA Water Type:	GW - Ground water
WHPA Facility Type:	WL - Well
WHPA HUC12:	180701040300
Within 100yr Floodplain:	No
Tribe:	Not reported
EPA Region:	9
NFA Letter 1:	Not reported
NFA Letter 2:	Not reported
NFA Letter 3:	Not reported
NFA Letter 4:	Not reported
Closed With Residual Contaminate:	Not reported
Coordinate Source:	Geocode
X Coord:	-118.29204
Y Coord:	34.06181
Latitude:	34.06181
Longitude:	-118.29204

AC232 **TEXACO STATION** **CA LUST** **S100853136**
SW **3201 WILSHIRE** **CA Cortese** **N/A**
1/4-1/2 **LOS ANGELES, CA 90010** **CA HIST CORTESE**
0.271 mi. **CA CERS**
1433 ft. **Site 4 of 5 in cluster AC**

Relative: **Lower**
Actual: **255 ft.**

LUST:

Name:	TEXACO STATION
Address:	3201 WILSHIRE BLVD
City,State,Zip:	LOS ANGELES, CA 90010
Lead Agency:	LOS ANGELES RWQCB (REGION 4)
Case Type:	LUST Cleanup Site

Geo Track:

Global Id:	T0603700484
Latitude:	34.062109

TEXACO STATION (Continued) **S100853136**

Longitude:	-118.292051
Status:	Completed - Case Closed
Status Date:	10/25/1996
Case Worker:	YR
RB Case Number:	900100016
Local Agency:	LOS ANGELES, CITY OF
File Location:	Not reported
Local Case Number:	Not reported
Potential Media Affect:	Aquifer used for drinking water supply
Potential Contaminants of Concern:	Gasoline
EPA Region:	9
Coordinate Source:	Google Geocode
Quantity Released Gallons:	Not reported
Begin Date:	07/01/1987
Leak Reported Date:	07/01/1987
How Discovered:	Tank Closure
How Discovered Description:	Not reported
Discharge Source:	Tank
Discharge Cause:	Unknown
Stop Method:	Not reported
Stop Description:	Not reported
No Further Action Date:	10/25/1996
CA Water Watershed Name:	Santa Monica Bay - Interior Santa Monica Bay - Wilshire (404.63)
Dwr Groundwater Subbasin Name:	Coastal Plain Of Los Angeles - Central (4-011.04)
Disadvantaged Community:	Severely Disadvantaged Community
CA Enviroscreen 3 Score:	56-60%
CA Enviroscreen 4 Score:	45-50%
Military DOD Site:	No
Facility Project Subtype:	Not reported
RWQCB Region:	LOS ANGELES RWQCB (REGION 4)
Claim Number:	12527, 12574
Claim Status:	Active, Ineligible
Site History:	Not reported

LUST:

Global Id:	T0603700484
Contact Type:	Local Agency Caseworker
Contact Name:	ELOY LUNA
Organization Name:	LOS ANGELES, CITY OF
Address:	200 North Main Street, Suite 1780
City:	LOS ANGELES
Email:	eloy.luna@lacity.org
Phone Number:	Not reported

Global Id:	T0603700484
Contact Type:	Regional Board Caseworker - Primary Caseworker
Contact Name:	YUE RONG
Organization Name:	LOS ANGELES RWQCB (REGION 4)
Address:	320 W. 4TH ST., SUITE 200
City:	Los Angeles
Email:	yrong@waterboards.ca.gov
Phone Number:	Not reported

LUST:

Global Id:	T0603700484
Action Type:	Other
Date:	08/05/1987

TEXACO STATION (Continued) **S100853136**

Action: Leak Discovery

Global Id: T0603700484
Action Type: ENFORCEMENT
Date: 10/25/1996
Action: Closure/No Further Action Letter

Global Id: T0603700484
Action Type: Other
Date: 07/01/1987
Action: Leak Reported

Global Id: T0603700484
Action Type: Other
Date: 08/05/1987
Action: Leak Stopped

LUST:
Global Id: T0603700484
Status: Open - Case Begin Date
Status Date: 07/01/1987

Global Id: T0603700484
Status: Open - Remediation
Status Date: 10/05/1987

Global Id: T0603700484
Status: Open - Remediation
Status Date: 04/05/1989

Global Id: T0603700484
Status: Completed - Case Closed
Status Date: 10/25/1996

Name: SHELL SERVICE STATION
Address: 3201 WILSHIRE BLVD
City,State,Zip: LOS ANGELES, CA
Lead Agency: LOS ANGELES RWQCB (REGION 4)
Case Type: LUST Cleanup Site

Geo Track:
Global Id: T0603712843
Latitude: 34.06211
Longitude: -118.292688
Status: Completed - Case Closed
Status Date: 01/19/2011
Case Worker: Not reported
RB Case Number: 900100016A
Local Agency: LOS ANGELES, CITY OF
File Location: Regional Board
Local Case Number: 30305
Potential Media Affect: Aquifer used for drinking water supply
Potential Contaminants of Concern: Gasoline
EPA Region: 9
Coordinate Source: Manual Entry on Screens
Quantity Released Gallons: Not reported

TEXACO STATION (Continued) **S100853136**

Begin Date:	04/25/2005
Leak Reported Date:	04/25/2005
How Discovered:	Site Assessment/Site Investigation
How Discovered Description:	Not reported
Discharge Source:	Other
Discharge Cause:	Unknown
Stop Method:	Other Means
Stop Description:	UNKNOWN
No Further Action Date:	01/19/2011
CA Water Watershed Name:	Santa Monica Bay - Interior Santa Monica Bay - Wilshire (404.63)
Dwr Groundwater Subbasin Name:	Coastal Plain Of Los Angeles - Central (4-011.04)
Disadvantaged Community:	Not reported
CA Enviroscreen 3 Score:	56-60%
CA Enviroscreen 4 Score:	45-50%
Military DOD Site:	No
Facility Project Subtype:	Not reported
RWQCB Region:	LOS ANGELES RWQCB (REGION 4)
Claim Number:	20899
Claim Status:	Active
Site History:	Not reported

LUST:

Global Id:	T0603712843
Contact Type:	Local Agency Caseworker
Contact Name:	ELOY LUNA
Organization Name:	LOS ANGELES, CITY OF
Address:	200 North Main Street, Suite 1780
City:	LOS ANGELES
Email:	eloy.luna@lacity.org
Phone Number:	Not reported

LUST:

Global Id:	T0603712843
Action Type:	RESPONSE
Date:	07/12/2010
Action:	Pilot Study/ Treatability Report

Global Id:	T0603712843
Action Type:	RESPONSE
Date:	10/15/2010
Action:	Monitoring Report - Semi-Annually

Global Id:	T0603712843
Action Type:	RESPONSE
Date:	10/21/2010
Action:	Request for Closure

Global Id:	T0603712843
Action Type:	REMEDIATION
Date:	08/01/1991
Action:	Excavation

Global Id:	T0603712843
Action Type:	REMEDIATION
Date:	01/01/1987
Action:	Soil Vapor Extraction (SVE)

TEXACO STATION (Continued) **S100853136**

Global Id: T0603712843
Action Type: REMEDIATION
Date: 09/01/1993
Action: Excavation

Global Id: T0603712843
Action Type: ENFORCEMENT
Date: 01/19/2011
Action: Closure/No Further Action Letter

Global Id: T0603712843
Action Type: RESPONSE
Date: 07/15/2010
Action: Monitoring Report - Semi-Annually

Global Id: T0603712843
Action Type: ENFORCEMENT
Date: 12/30/2010
Action: Notification - Preclosure

Global Id: T0603712843
Action Type: RESPONSE
Date: 04/15/2009
Action: Monitoring Report - Quarterly

Global Id: T0603712843
Action Type: RESPONSE
Date: 10/15/2009
Action: Monitoring Report - Semi-Annually

Global Id: T0603712843
Action Type: RESPONSE
Date: 07/15/2009
Action: Monitoring Report - Semi-Annually

Global Id: T0603712843
Action Type: RESPONSE
Date: 05/11/2009
Action: Well Installation Report

Global Id: T0603712843
Action Type: RESPONSE
Date: 01/15/2010
Action: Monitoring Report - Semi-Annually

Global Id: T0603712843
Action Type: RESPONSE
Date: 04/15/2010
Action: Monitoring Report - Semi-Annually

Global Id: T0603712843
Action Type: RESPONSE
Date: 10/15/2008
Action: Monitoring Report - Quarterly

Global Id: T0603712843
Action Type: RESPONSE

TEXACO STATION (Continued) **S100853136**

Date: 07/15/2008
Action: Monitoring Report - Quarterly

Global Id: T0603712843
Action Type: RESPONSE
Date: 08/11/2008
Action: Well Installation Workplan

Global Id: T0603712843
Action Type: RESPONSE
Date: 01/15/2009
Action: Monitoring Report - Quarterly

Global Id: T0603712843
Action Type: RESPONSE
Date: 01/15/2008
Action: Soil and Water Investigation Report

Global Id: T0603712843
Action Type: RESPONSE
Date: 04/15/2008
Action: Monitoring Report - Quarterly

Global Id: T0603712843
Action Type: ENFORCEMENT
Date: 05/25/2006
Action: Staff Letter

Global Id: T0603712843
Action Type: RESPONSE
Date: 07/15/2006
Action: Other Report / Document

Global Id: T0603712843
Action Type: ENFORCEMENT
Date: 06/15/2009
Action: Staff Letter

Global Id: T0603712843
Action Type: Other
Date: 04/25/2005
Action: Leak Reported

Global Id: T0603712843
Action Type: Other
Date: 04/25/2005
Action: Leak Discovery

LUST:
Global Id: T0603712843
Status: Open - Case Begin Date
Status Date: 04/25/2005

Global Id: T0603712843
Status: Open - Site Assessment
Status Date: 05/17/2006

TEXACO STATION (Continued) **S100853136**

Global Id: T0603712843
Status: Open - Site Assessment
Status Date: 01/14/2009

Global Id: T0603712843
Status: Completed - Case Closed
Status Date: 01/19/2011

CORTESE:
Name: SHELL SERVICE STATION
Address: 3201 WILSHIRE BLVD
City,State,Zip: LOS ANGELES, CA
Region: CORTESE
Envirostor Id: Not reported
Global ID: T0603712843
Site/Facility Type: LUST CLEANUP SITE
Cleanup Status: COMPLETED - CASE CLOSED
Status Date: Not reported
Site Code: Not reported
Latitude: Not reported
Longitude: Not reported
Owner: Not reported
Enf Type: Not reported
Swat R: Not reported
Flag: active
Order No: Not reported
Waste Discharge System No: Not reported
Effective Date: Not reported
Region 2: Not reported
WID Id: Not reported
Solid Waste Id No: Not reported
Waste Management Uit Name: Not reported
File Name: Active Open

HIST CORTESE:
edr_fname: TEXACO STATION
edr_fadd1: 3201 WILSHIRE
City,State,Zip: LOS ANGELES, CA 90010
Region: CORTESE
Facility County Code: 19
Reg By: LTNKA
Reg Id: 900100016

CERS:
Name: SHELL SERVICE STATION
Address: 3201 WILSHIRE BLVD
City,State,Zip: LOS ANGELES, CA
Site ID: 876259
CERS ID: T0603712843
CERS Description: Leaking Underground Storage Tank Cleanup Site

Affiliation:
Affiliation Type Desc: Local Agency Caseworker
Entity Name: ELOY LUNA - LOS ANGELES, CITY OF
Entity Title: Not reported

TEXACO STATION (Continued) **S100853136**

Affiliation Address: 200 North Main Street, Suite 1780
Affiliation City: LOS ANGELES
Affiliation State: CA
Affiliation Country: Not reported
Affiliation Zip: Not reported
Affiliation Phone: ,

AC233 **CENTRAL LOS ANGELES MIDDLE SCHOOL NO. 3** **CA ENVIROSTOR** **S107736104**
SW **VERMONT AVENUE/WILSHIRE BOULEVARD** **CA SCH** **N/A**
1/4-1/2 **LOS ANGELES, CA 90020**
0.276 mi.
1459 ft. **Site 5 of 5 in cluster AC**

Relative: **Lower**
Actual: **253 ft.**

ENVIROSTOR:
Name: CENTRAL LOS ANGELES MIDDLE SCHOOL NO. 3
Address: VERMONT AVENUE/WILSHIRE BOULEVARD
City,State,Zip: LOS ANGELES, CA 90020
Facility ID: 19650018
Status: Certified
Status Date: 01/03/2007
Site Code: 304307
Site Type: School Cleanup
Site Type Detailed: School
Acres: 2.64
NPL: NO
Regulatory Agencies: SMBRP
Lead Agency: SMBRP
Program Manager: Not reported
Supervisor: Javier Hinojosa
Division Branch: Southern California Schools & Brownfields Outreach
Assembly: 54
Senate: 26
Special Program: Not reported
Restricted Use: NO
Site Mgmt Req: NONE SPECIFIED
Funding: School District
Latitude: 34.06162
Longitude: -118.2918
APN: 5077-009-900, 5077-009-903, 5077-009-906, 5077-009-907, 5077-009-908
Past Use: PAINT/DEPAINT FACILITY
Potential COC: Lead
Confirmed COC: Lead
Potential Description: SOIL
Alias Name: CENTRAL LOS ANGELES MIDDLE SCHOOL #3
Alias Type: Alternate Name
Alias Name: CENTRAL LOS ANGELES MIDDLE SCHOOL NO. 3
Alias Type: Alternate Name
Alias Name: LAUSD - MIDDLE SCHOOL #3
Alias Type: Alternate Name
Alias Name: LOS ANGELES UNIFIED SCHOOL DISTRICT
Alias Type: Alternate Name
Alias Name: 5077-009-900
Alias Type: APN
Alias Name: 5077-009-903
Alias Type: APN
Alias Name: 5077-009-906
Alias Type: APN

CENTRAL LOS ANGELES MIDDLE SCHOOL NO. 3 (Continued) **S107736104**

Alias Name: 5077-009-907
Alias Type: APN
Alias Name: 5077-009-908
Alias Type: APN
Alias Name: 110033619369
Alias Type: EPA (FRS #)
Alias Name: 304307
Alias Type: Project Code (Site Code)
Alias Name: 19650018
Alias Type: Envirostor ID Number

Completed Info:
Completed Area Name: PROJECT WIDE
Completed Sub Area Name: Not reported
Completed Document Type: Cost Recovery Closeout Memo
Completed Date: 03/12/2007
Comments: Issued CRU Memo

Completed Area Name: PROJECT WIDE
Completed Sub Area Name: Not reported
Completed Document Type: Environmental Oversight Agreement
Completed Date: 02/10/2000
Comments: Not reported

Completed Area Name: PROJECT WIDE
Completed Sub Area Name: Not reported
Completed Document Type: Certification
Completed Date: 01/03/2007
Comments: Not reported

Completed Area Name: PROJECT WIDE
Completed Sub Area Name: Not reported
Completed Document Type: Removal Action Completion Report
Completed Date: 08/28/2006
Comments: Approved Lead-Based Paint RACR Report.

Completed Area Name: PROJECT WIDE
Completed Sub Area Name: Not reported
Completed Document Type: 4.14 Request
Completed Date: 03/14/2005
Comments: Approved.

Completed Area Name: PROJECT WIDE
Completed Sub Area Name: Not reported
Completed Document Type: Removal Action Workplan
Completed Date: 08/02/2006
Comments: Issued the final RAW approval letter.

Completed Area Name: PROJECT WIDE
Completed Sub Area Name: Not reported
Completed Document Type: Supplemental Site Investigation Report
Completed Date: 07/17/2006
Comments: Approved the SSI with recommendation for a RAW. The SSI defined the vertical and lateral extent of the lead impacted soil.

Completed Area Name: PROJECT WIDE
Completed Sub Area Name: Not reported
Completed Document Type: Preliminary Endangerment Assessment Report

CENTRAL LOS ANGELES MIDDLE SCHOOL NO. 3 (Continued) **S107736104**

Completed Date:	12/30/2003
Comments:	Not reported
Future Area Name:	Not reported
Future Sub Area Name:	Not reported
Future Document Type:	Not reported
Future Due Date:	Not reported
Schedule Area Name:	Not reported
Schedule Sub Area Name:	Not reported
Schedule Document Type:	Not reported
Schedule Due Date:	Not reported
Schedule Revised Date:	Not reported

SCH:

Name:	CENTRAL LOS ANGELES MIDDLE SCHOOL NO. 3
Address:	VERMONT AVENUE/WILSHIRE BOULEVARD
City,State,Zip:	LOS ANGELES, CA 90020
Facility ID:	19650018
Site Type:	School Cleanup
Site Type Detail:	School
Site Mgmt. Req.:	NONE SPECIFIED
Acres:	2.64
National Priorities List:	NO
Cleanup Oversight Agencies:	SMBRP
Lead Agency:	SMBRP
Lead Agency Description:	DTSC - Site Cleanup Program
Project Manager:	Not reported
Supervisor:	Javier Hinojosa
Division Branch:	Southern California Schools & Brownfields Outreach
Site Code:	304307
Assembly:	54
Senate:	26
Special Program Status:	Not reported
Status:	Certified
Status Date:	01/03/2007
Restricted Use:	NO
Funding:	School District
Latitude:	34.06162
Longitude:	-118.2918
APN:	5077-009-900, 5077-009-903, 5077-009-906, 5077-009-907, 5077-009-908
Past Use:	PAINT/DEPAINT FACILITY
Potential COC:	Lead
Confirmed COC:	Lead
Potential Description:	SOIL
Alias Name:	CENTRAL LOS ANGELES MIDDLE SCHOOL #3
Alias Type:	Alternate Name
Alias Name:	CENTRAL LOS ANGELES MIDDLE SCHOOL NO. 3
Alias Type:	Alternate Name
Alias Name:	LAUSD - MIDDLE SCHOOL #3
Alias Type:	Alternate Name
Alias Name:	LOS ANGELES UNIFIED SCHOOL DISTRICT
Alias Type:	Alternate Name
Alias Name:	5077-009-900
Alias Type:	APN
Alias Name:	5077-009-903
Alias Type:	APN

CENTRAL LOS ANGELES MIDDLE SCHOOL NO. 3 (Continued) **S107736104**

Alias Name: 5077-009-906
Alias Type: APN
Alias Name: 5077-009-907
Alias Type: APN
Alias Name: 5077-009-908
Alias Type: APN
Alias Name: 110033619369
Alias Type: EPA (FRS #)
Alias Name: 304307
Alias Type: Project Code (Site Code)
Alias Name: 19650018
Alias Type: Envirostor ID Number

Completed Info:
Completed Area Name: PROJECT WIDE
Completed Sub Area Name: Not reported
Completed Document Type: Cost Recovery Closeout Memo
Completed Date: 03/12/2007
Comments: Issued CRU Memo

Completed Area Name: PROJECT WIDE
Completed Sub Area Name: Not reported
Completed Document Type: Environmental Oversight Agreement
Completed Date: 02/10/2000
Comments: Not reported

Completed Area Name: PROJECT WIDE
Completed Sub Area Name: Not reported
Completed Document Type: Certification
Completed Date: 01/03/2007
Comments: Not reported

Completed Area Name: PROJECT WIDE
Completed Sub Area Name: Not reported
Completed Document Type: Removal Action Completion Report
Completed Date: 08/28/2006
Comments: Approved Lead-Based Paint RACR Report.

Completed Area Name: PROJECT WIDE
Completed Sub Area Name: Not reported
Completed Document Type: 4.14 Request
Completed Date: 03/14/2005
Comments: Approved.

Completed Area Name: PROJECT WIDE
Completed Sub Area Name: Not reported
Completed Document Type: Removal Action Workplan
Completed Date: 08/02/2006
Comments: Issued the final RAW approval letter.

Completed Area Name: PROJECT WIDE
Completed Sub Area Name: Not reported
Completed Document Type: Supplemental Site Investigation Report
Completed Date: 07/17/2006
Comments: Approved the SSI with recommendation for a RAW. The SSI defined the vertical and lateral extent of the lead impacted soil.

Completed Area Name: PROJECT WIDE

CENTRAL LOS ANGELES MIDDLE SCHOOL NO. 3 (Continued) **S107736104**

Completed Sub Area Name:	Not reported
Completed Document Type:	Preliminary Endangerment Assessment Report
Completed Date:	12/30/2003
Comments:	Not reported
Future Area Name:	Not reported
Future Sub Area Name:	Not reported
Future Document Type:	Not reported
Future Due Date:	Not reported
Schedule Area Name:	Not reported
Schedule Sub Area Name:	Not reported
Schedule Document Type:	Not reported
Schedule Due Date:	Not reported
Schedule Revised Date:	Not reported

---

234 NNW 1/4-1/2 0.295 mi. 1557 ft. **CAMINO NUEVO CHARTER ACADEMY PLANNED SCHOOL** **CA ENVIROSTOR S111290791**
3400 WEST 3RD STREET **CA SCH N/A**
LOS ANGELES, CA 90020 **CA CERS**

Relative: Higher

Actual: 279 ft.

ENVIROSTOR:

Name:	CAMINO NUEVO CHARTER ACADEMY PLANNED SCHOOL
Address:	3400 WEST 3RD STREET
City,State,Zip:	LOS ANGELES, CA 90020
Facility ID:	60001568
Status:	No Further Action
Status Date:	03/05/2015
Site Code:	304635
Site Type:	School Investigation
Site Type Detailed:	School
Acres:	2.2
NPL:	NO
Regulatory Agencies:	SMBRP
Lead Agency:	SMBRP
Program Manager:	Aslam Shareef
Supervisor:	Shahir Haddad
Division Branch:	Southern California Schools & Brownfields Outreach
Assembly:	54
Senate:	26
Special Program:	Not reported
Restricted Use:	NO
Site Mgmt Req:	NONE SPECIFIED
Funding:	Responsible Party
Latitude:	34.06858
Longitude:	-118.2891
APN:	5501-024-013
Past Use:	AGRICULTURAL - ORCHARD
Potential COC:	Arsenic Chlordane DDD DDE DDT Lead
Confirmed COC:	30001-NO 30004-NO 30006-NO 30007-NO 30008-NO Lead
Potential Description:	SOIL
Alias Name:	5501-024-013
Alias Type:	APN
Alias Name:	304635
Alias Type:	Project Code (Site Code)
Alias Name:	60001568
Alias Type:	Envirostor ID Number

CAMINO NUEVO CHARTER ACADEMY PLANNED SCHOOL (Continued) **S111290791**

Completed Info:

Completed Area Name:	PROJECT WIDE
Completed Sub Area Name:	Not reported
Completed Document Type:	Preliminary Endangerment Assessment Tech Memo
Completed Date:	02/13/2012
Comments:	DTSC approved the Preliminary Environmental Assessment Technical Memorandum for implementation.

Completed Area Name:	PROJECT WIDE
Completed Sub Area Name:	Not reported
Completed Document Type:	Preliminary Endangerment Assessment Report
Completed Date:	05/11/2012
Comments:	DTSC approved the PEA with a Further Action determination

Completed Area Name:	PROJECT WIDE
Completed Sub Area Name:	Not reported
Completed Document Type:	Other Report
Completed Date:	11/06/2012
Comments:	DTSC concurred with the methane mitigation design plans

Completed Area Name:	PROJECT WIDE
Completed Sub Area Name:	Not reported
Completed Document Type:	Supplemental Site Investigation Report
Completed Date:	11/21/2012
Comments:	DTSC approved the SSI report with no Further Action determination

Completed Area Name:	PROJECT WIDE
Completed Sub Area Name:	Not reported
Completed Document Type:	Phase 1 Addendum
Completed Date:	11/17/2011
Comments:	DTSC issued a PEA required determination based on the Phase I Addendum report

Completed Area Name:	PROJECT WIDE
Completed Sub Area Name:	Not reported
Completed Document Type:	Technical Report
Completed Date:	03/05/2015
Comments:	DTSC approved the Supplemental Site Investigation Construction Response with No Further Action determination

Completed Area Name:	PROJECT WIDE
Completed Sub Area Name:	Not reported
Completed Document Type:	Amendment - Order/Agreement
Completed Date:	07/11/2012
Comments:	The District requested DTSC to review Methane Design plans--not required by DTSC.

Completed Area Name:	PROJECT WIDE
Completed Sub Area Name:	Not reported
Completed Document Type:	Cost Recovery Closeout Memo
Completed Date:	11/27/2012
Comments:	DTSC prepared project close out Cost Recovery Unit Memorandum

Completed Area Name:	PROJECT WIDE
Completed Sub Area Name:	Not reported
Completed Document Type:	Environmental Oversight Agreement
Completed Date:	12/16/2011

CAMINO NUEVO CHARTER ACADEMY PLANNED SCHOOL (Continued) **S111290791**

Comments:	Fully executed EOA sent (FedEx) to District 12/19/2011.
Completed Area Name:	PROJECT WIDE
Completed Sub Area Name:	Not reported
Completed Document Type:	Cost Recovery Closeout Memo
Completed Date:	07/13/2015
Comments:	Not reported
Completed Area Name:	PROJECT WIDE
Completed Sub Area Name:	Not reported
Completed Document Type:	Correspondence
Completed Date:	11/25/2014
Comments:	Not reported
Completed Area Name:	PROJECT WIDE
Completed Sub Area Name:	Not reported
Completed Document Type:	Correspondence
Completed Date:	10/07/2014
Comments:	Not reported
Completed Area Name:	PROJECT WIDE
Completed Sub Area Name:	Not reported
Completed Document Type:	Correspondence
Completed Date:	12/01/2014
Comments:	District requests reactivating site and plan to submit a Construction Response (Technical Memorandum) for DTSC review.
Future Area Name:	Not reported
Future Sub Area Name:	Not reported
Future Document Type:	Not reported
Future Due Date:	Not reported
Schedule Area Name:	Not reported
Schedule Sub Area Name:	Not reported
Schedule Document Type:	Not reported
Schedule Due Date:	Not reported
Schedule Revised Date:	Not reported

SCH:

Name:	CAMINO NUEVO CHARTER ACADEMY PLANNED SCHOOL
Address:	3400 WEST 3RD STREET
City,State,Zip:	LOS ANGELES, CA 90020
Facility ID:	60001568
Site Type:	School Investigation
Site Type Detail:	School
Site Mgmt. Req.:	NONE SPECIFIED
Acres:	2.2
National Priorities List:	NO
Cleanup Oversight Agencies:	SMBRP
Lead Agency:	SMBRP
Lead Agency Description:	DTSC - Site Cleanup Program
Project Manager:	Aslam Shareef
Supervisor:	Shahir Haddad
Division Branch:	Southern California Schools & Brownfields Outreach
Site Code:	304635
Assembly:	54
Senate:	26

CAMINO NUEVO CHARTER ACADEMY PLANNED SCHOOL (Continued) **S111290791**

Special Program Status:	Not reported
Status:	No Further Action
Status Date:	03/05/2015
Restricted Use:	NO
Funding:	Responsible Party
Latitude:	34.06858
Longitude:	-118.2891
APN:	5501-024-013
Past Use:	AGRICULTURAL - ORCHARD
Potential COC:	Arsenic, Chlordane, DDD, DDE, DDT, Lead
Confirmed COC:	30001-NO, 30004-NO, 30006-NO, 30007-NO, 30008-NO, Lead
Potential Description:	SOIL
Alias Name:	5501-024-013
Alias Type:	APN
Alias Name:	304635
Alias Type:	Project Code (Site Code)
Alias Name:	60001568
Alias Type:	Envirostor ID Number

Completed Info:

Completed Area Name:	PROJECT WIDE
Completed Sub Area Name:	Not reported
Completed Document Type:	Preliminary Endangerment Assessment Tech Memo
Completed Date:	02/13/2012
Comments:	DTSC approved the Preliminary Environmental Assessment Technical Memorandum for implementation.

Completed Area Name:	PROJECT WIDE
Completed Sub Area Name:	Not reported
Completed Document Type:	Preliminary Endangerment Assessment Report
Completed Date:	05/11/2012
Comments:	DTSC approved the PEA with a Further Action determination

Completed Area Name:	PROJECT WIDE
Completed Sub Area Name:	Not reported
Completed Document Type:	Other Report
Completed Date:	11/06/2012
Comments:	DTSC concurred with the methane mitigation design plans

Completed Area Name:	PROJECT WIDE
Completed Sub Area Name:	Not reported
Completed Document Type:	Supplemental Site Investigation Report
Completed Date:	11/21/2012
Comments:	DTSC approved the SSI report with no Further Action determination

Completed Area Name:	PROJECT WIDE
Completed Sub Area Name:	Not reported
Completed Document Type:	Phase 1 Addendum
Completed Date:	11/17/2011
Comments:	DTSC issued a PEA required determination based on the Phase I Addendum report

Completed Area Name:	PROJECT WIDE
Completed Sub Area Name:	Not reported
Completed Document Type:	Technical Report
Completed Date:	03/05/2015
Comments:	DTSC approved the Supplemental Site Investigation Construction Response with No Further Action determination

CAMINO NUEVO CHARTER ACADEMY PLANNED SCHOOL (Continued) **S111290791**

Completed Area Name: PROJECT WIDE
Completed Sub Area Name: Not reported
Completed Document Type: Amendment - Order/Agreement
Completed Date: 07/11/2012
Comments: The District requested DTSC to review Methane Design plans--not required by DTSC.

Completed Area Name: PROJECT WIDE
Completed Sub Area Name: Not reported
Completed Document Type: Cost Recovery Closeout Memo
Completed Date: 11/27/2012
Comments: DTSC prepared project close out Cost Recovery Unit Memorandum

Completed Area Name: PROJECT WIDE
Completed Sub Area Name: Not reported
Completed Document Type: Environmental Oversight Agreement
Completed Date: 12/16/2011
Comments: Fully executed EOA sent (FedEx) to District 12/19/2011.

Completed Area Name: PROJECT WIDE
Completed Sub Area Name: Not reported
Completed Document Type: Cost Recovery Closeout Memo
Completed Date: 07/13/2015
Comments: Not reported

Completed Area Name: PROJECT WIDE
Completed Sub Area Name: Not reported
Completed Document Type: Correspondence
Completed Date: 11/25/2014
Comments: Not reported

Completed Area Name: PROJECT WIDE
Completed Sub Area Name: Not reported
Completed Document Type: Correspondence
Completed Date: 10/07/2014
Comments: Not reported

Completed Area Name: PROJECT WIDE
Completed Sub Area Name: Not reported
Completed Document Type: Correspondence
Completed Date: 12/01/2014
Comments: District requests reactivating site and plan to submit a Construction Response (Technical Memorandum) for DTSC review.

Future Area Name: Not reported
Future Sub Area Name: Not reported
Future Document Type: Not reported
Future Due Date: Not reported
Schedule Area Name: Not reported
Schedule Sub Area Name: Not reported
Schedule Document Type: Not reported
Schedule Due Date: Not reported
Schedule Revised Date: Not reported

CERS:
Name: CAMINO NUEVO CHARTER
Address: 3400 WEST 3RD STREET

CAMINO NUEVO CHARTER ACADEMY PLANNED SCHOOL (Continued) **S111290791**

City,State,Zip: LOS ANGELES, CA 90020
Site ID: 606464
CERS ID: 60001568
CERS Description: School Investigation

Affiliation:
Affiliation Type Desc: Lead Project Manager
Entity Name: Aslam Shareef
Entity Title: Not reported
Affiliation Address: Not reported
Affiliation City: Not reported
Affiliation State: Not reported
Affiliation Country: Not reported
Affiliation Zip: Not reported
Affiliation Phone: ,

Affiliation Type Desc: Supervisor
Entity Name: Shahir Haddad
Entity Title: Not reported
Affiliation Address: Not reported
Affiliation City: Not reported
Affiliation State: Not reported
Affiliation Country: Not reported
Affiliation Zip: Not reported
Affiliation Phone: ,

---

235 SE 1/4-1/2 0.295 mi. 1558 ft. **BRYON II HOMELESS HOUSING** **CA LUST** **S128552321**
2721 WILSHIRE BLVD **CA Cortese** **N/A**
LOS ANGELES, CA 90057

Relative: Lower
Actual: 260 ft.

LUST:
Name: BRYON II HOMELESS HOUSING
Address: 2721 WILSHIRE BLVD
City,State,Zip: LOS ANGELES, CA 90057
Lead Agency: LOS ANGELES RWQCB (REGION 4)
Case Type: LUST Cleanup Site

Geo Track:
Global Id: T10000018527
Latitude: 34.0615058158163
Longitude: -118.282809708004
Status: Completed - Case Closed
Status Date: 11/06/2023
Case Worker: DMB
RB Case Number: 900570261
Local Agency: Not reported
File Location: Not reported
Local Case Number: Not reported
Potential Media Affect: Soil
Potential Contaminants of Concern: Diesel
EPA Region: 9
Coordinate Source: Google Map Move
Quantity Released Gallons: Not reported
Begin Date: 01/25/2022
Leak Reported Date: 01/25/2022

BRYON II HOMELESS HOUSING (Continued) **S128552321**

How Discovered:	Not reported
How Discovered Description:	TANK REMOVAL
Discharge Source:	Other
Discharge Cause:	Unknown
Stop Method:	Remove Contents
Stop Description:	Not reported
No Further Action Date:	11/06/2023
CA Water Watershed Name:	Santa Monica Bay - Interior Santa Monica Bay - Wilshire (404.63)
Dwr Groundwater Subbasin Name:	Coastal Plain Of Los Angeles - Central (4-011.04)
Disadvantaged Community:	Severely Disadvantaged Community
CA Enviroscreen 3 Score:	81-85%
CA Enviroscreen 4 Score:	90-95%
Military DOD Site:	No
Facility Project Subtype:	Not reported
RWQCB Region:	LOS ANGELES RWQCB (REGION 4)
Claim Number:	21156
Claim Status:	Active
Site History:	Not reported

LUST:

Global Id:	T10000018527
Contact Type:	Regional Board Caseworker - Primary Caseworker
Contact Name:	DAVID M. BJOSTAD
Organization Name:	LOS ANGELES RWQCB (REGION 4)
Address:	320 W. 4th Street, Suite 200
City:	Los Angeles
Email:	dave.bjostad@waterboards.ca.gov
Phone Number:	Not reported

LUST:

Global Id:	T10000018527
Action Type:	ENFORCEMENT
Date:	02/02/2022
Action:	Staff Letter
Global Id:	T10000018527
Action Type:	ENFORCEMENT
Date:	09/16/2022
Action:	Health and Safety Code Section 25296.10(c)
Global Id:	T10000018527
Action Type:	Other
Date:	01/25/2022
Action:	Leak Began
Global Id:	T10000018527
Action Type:	REMEDIATION
Date:	06/28/2021
Action:	Excavation
Global Id:	T10000018527
Action Type:	RESPONSE
Date:	02/15/2023
Action:	Vapor Intrusion Investigation Report
Global Id:	T10000018527
Action Type:	RESPONSE

BRYON II HOMELESS HOUSING (Continued) **S128552321**

Date: 03/03/2022
Action: Other Report / Document

Global Id: T10000018527
Action Type: RESPONSE
Date: 01/17/2023
Action: Soil and Water Investigation Workplan - Regulator Responded

Global Id: T10000018527
Action Type: RESPONSE
Date: 06/10/2022
Action: Other Workplan - Regulator Responded

Global Id: T10000018527
Action Type: RESPONSE
Date: 07/07/2022
Action: Other Workplan - Regulator Responded

Global Id: T10000018527
Action Type: RESPONSE
Date: 10/17/2022
Action: Other Workplan - Regulator Responded

Global Id: T10000018527
Action Type: RESPONSE
Date: 07/30/2023
Action: Other Report / Document

Global Id: T10000018527
Action Type: RESPONSE
Date: 02/15/2023
Action: Electronic Reporting Submittal Due

Global Id: T10000018527
Action Type: RESPONSE
Date: 05/15/2023
Action: Soil and Water Investigation Report

Global Id: T10000018527
Action Type: RESPONSE
Date: 12/30/2022
Action: Electronic Reporting Submittal Due

Global Id: T10000018527
Action Type: RESPONSE
Date: 10/17/2022
Action: Electronic Reporting Submittal Due

Global Id: T10000018527
Action Type: Other
Date: 01/25/2022
Action: Leak Reported

Global Id: T10000018527
Action Type: ENFORCEMENT
Date: 11/30/2022
Action: Health and Safety Code Section 25296.10(c)

BRYON II HOMELESS HOUSING (Continued) **S128552321**

Global Id: T10000018527
Action Type: ENFORCEMENT
Date: 12/28/2022
Action: Site Visit / Inspection / Sampling

Global Id: T10000018527
Action Type: ENFORCEMENT
Date: 08/25/2023
Action: Notification - Preclosure

Global Id: T10000018527
Action Type: ENFORCEMENT
Date: 10/28/2022
Action: Meeting

Global Id: T10000018527
Action Type: ENFORCEMENT
Date: 11/06/2023
Action: Closure/No Further Action Letter

Global Id: T10000018527
Action Type: ENFORCEMENT
Date: 02/09/2023
Action: Health and Safety Code Section 25296.10(c)

Global Id: T10000018527
Action Type: ENFORCEMENT
Date: 01/25/2022
Action: Referral to Regional Board

Global Id: T10000018527
Action Type: ENFORCEMENT
Date: 05/10/2022
Action: Health and Safety Code Section 25296.10(c)

Global Id: T10000018527
Action Type: Other
Date: 06/23/2021
Action: Leak Discovery

LUST:
Global Id: T10000018527
Status: Open - Case Begin Date
Status Date: 01/25/2022

Global Id: T10000018527
Status: Open - Inactive
Status Date: 01/26/2022

Global Id: T10000018527
Status: Open - Site Assessment
Status Date: 02/02/2022

Global Id: T10000018527
Status: Open - Remediation
Status Date: 04/19/2022

BRYON II HOMELESS HOUSING (Continued) **S128552321**

Global Id: T10000018527
Status: Completed - Case Closed
Status Date: 11/06/2023

CORTESE:
Name: BRYON II HOMELESS HOUSING
Address: 2721 WILSHIRE BLVD
City,State,Zip: LOS ANGELES, CA 90057
Region: CORTESE
Envirostor Id: Not reported
Global ID: T10000018527
Site/Facility Type: LUST CLEANUP SITE
Cleanup Status: COMPLETED - CASE CLOSED
Status Date: Not reported
Site Code: Not reported
Latitude: Not reported
Longitude: Not reported
Owner: Not reported
Enf Type: Not reported
Swat R: Not reported
Flag: active
Order No: Not reported
Waste Discharge System No: Not reported
Effective Date: Not reported
Region 2: Not reported
WID Id: Not reported
Solid Waste Id No: Not reported
Waste Management Uit Name: Not reported
File Name: Active Open

AD236 **STATE COMPENSATION INSUR FUND** **CA LUST** **S101297093**
ESE **600 LAFAYETTE PARK PL** **CA Cortese** **N/A**
1/4-1/2 **LOS ANGELES, CA 90057** **CA HIST CORTESE**
0.305 mi. **CA CERS**
1612 ft. **Site 1 of 4 in cluster AD**

Relative:
Lower

Actual:
263 ft.

LUST:
Name: STATE COMPENSATION INSUR FUND
Address: 600 LAFAYETTE PARK PL
City,State,Zip: LOS ANGELES, CA 90057
Lead Agency: LOS ANGELES RWQCB (REGION 4)
Case Type: LUST Cleanup Site

Geo Track:
Global Id: T0603701124
Latitude: 33.9863827
Longitude: -118.3694837
Status: Completed - Case Closed
Status Date: 04/13/1995
Case Worker: YR
RB Case Number: 900560016
Local Agency: LOS ANGELES, CITY OF
File Location: Not reported
Local Case Number: Not reported
Potential Media Affect: Aquifer used for drinking water supply
Potential Contaminants of Concern: Diesel

STATE COMPENSATION INSUR FUND (Continued) **S101297093**

EPA Region: 9
Coordinate Source: * Historical Geocode - Zip Code Match
Quantity Released Gallons: Not reported
Begin Date: 12/24/1991
Leak Reported Date: 12/24/1991
How Discovered: Not reported
How Discovered Description: Not reported
Discharge Source: Other
Discharge Cause: Unknown
Stop Method: Not reported
Stop Description: Not reported
No Further Action Date: 04/13/1995
CA Water Watershed Name: Santa Monica Bay - Interior Santa Monica Bay - Wilshire (404.63)
Dwr Groundwater Subbasin Name: Coastal Plain Of Los Angeles - West Coast (4-011.03)
Disadvantaged Community: Not reported
CA Enviroscreen 3 Score: 56-60%
CA Enviroscreen 4 Score: 45-50%
Military DOD Site: No
Facility Project Subtype: Not reported
RWQCB Region: LOS ANGELES RWQCB (REGION 4)
Claim Number: Not reported
Claim Status: Not reported
Site History: Not reported

LUST:
Global Id: T0603701124
Contact Type: Local Agency Caseworker
Contact Name: ELOY LUNA
Organization Name: LOS ANGELES, CITY OF
Address: 200 North Main Street, Suite 1780
City: LOS ANGELES
Email: eloy.luna@lacity.org
Phone Number: Not reported

Global Id: T0603701124
Contact Type: Regional Board Caseworker - Primary Caseworker
Contact Name: YUE RONG
Organization Name: LOS ANGELES RWQCB (REGION 4)
Address: 320 W. 4TH ST., SUITE 200
City: Los Angeles
Email: yrong@waterboards.ca.gov
Phone Number: Not reported

LUST:
Global Id: T0603701124
Action Type: Other
Date: 12/24/1991
Action: Leak Reported

LUST:
Global Id: T0603701124
Status: Open - Case Begin Date
Status Date: 12/24/1991

Global Id: T0603701124
Status: Open - Site Assessment
Status Date: 12/24/1991

STATE COMPENSATION INSUR FUND (Continued) **S101297093**

Global Id: T0603701124
Status: Open - Remediation
Status Date: 02/24/1992

Global Id: T0603701124
Status: Open - Verification Monitoring
Status Date: 11/22/1992

Global Id: T0603701124
Status: Completed - Case Closed
Status Date: 04/13/1995

LUST REG 4:
Region: 4
Regional Board: 04
County: Los Angeles
Facility Id: 900560016
Status: Case Closed
Substance: Diesel
Substance Quantity: Not reported
Local Case No: Not reported
Case Type: Groundwater
Abatement Method Used at the Site: Excavate and Treat
Global ID: T0603701124
W Global ID: Not reported
Staff: UNK
Local Agency: 19050
Cross Street: Not reported
Enforcement Type: Not reported
Date Leak Discovered: Not reported
Date Leak First Reported: 12/24/1991
Date Leak Record Entered: 12/22/1991
Date Confirmation Began: Not reported
Date Leak Stopped: Not reported
Date Case Last Changed on Database: 4/13/1995
Date the Case was Closed: 4/13/1995
How Leak Discovered: Not reported
How Leak Stopped: Not reported
Cause of Leak: UNK
Leak Source: UNK
Operator: Not reported
Water System: Not reported
Well Name: Not reported
Approx. Dist To Production Well (ft): 6891.2569418719071329529530 27
Source of Cleanup Funding: UNK
Preliminary Site Assessment Workplan Submitted: Not reported
Preliminary Site Assessment Began: 12/24/1991
Pollution Characterization Began: Not reported
Remediation Plan Submitted: Not reported
Remedial Action Underway: 2/24/1992
Post Remedial Action Monitoring Began: 11/22/1992
Enforcement Action Date: Not reported
Historical Max MTBE Date: Not reported
Hist Max MTBE Conc in Groundwater: Not reported
Hist Max MTBE Conc in Soil: Not reported
Significant Interim Remedial Action Taken: Not reported

STATE COMPENSATION INSUR FUND (Continued) **S101297093**

GW Qualifier: Not reported
Soil Qualifier: Not reported
Organization: Not reported
Owner Contact: Not reported
Responsible Party: BLANK RP
RP Address: Not reported
Program: LUST
Lat/Long: 33.9863827 / -1
Local Agency Staff: PEJ
Beneficial Use: Not reported
Priority: Not reported
Cleanup Fund Id: Not reported
Suspended: Not reported
Assigned Name: Not reported
Summary: GROUNDWATER MONITORING WELLS MW-1, MW-3, AND MW-8 WERE LEFT IN PLACE FOR MONITORING THE POSSIBLE AREA-WIDE GROUNDWATER CONTAMINATION FROM GASOLINE.

CORTESE:
Name: STATE COMPENSATION INSUR FUND
Address: 600 LAFAYETTE PARK PL
City,State,Zip: LOS ANGELES, CA 90057
Region: CORTESE
Envirostor Id: Not reported
Global ID: T0603701124
Site/Facility Type: LUST CLEANUP SITE
Cleanup Status: COMPLETED - CASE CLOSED
Status Date: Not reported
Site Code: Not reported
Latitude: Not reported
Longitude: Not reported
Owner: Not reported
Enf Type: Not reported
Swat R: Not reported
Flag: active
Order No: Not reported
Waste Discharge System No: Not reported
Effective Date: Not reported
Region 2: Not reported
WID Id: Not reported
Solid Waste Id No: Not reported
Waste Management Uit Name: Not reported
File Name: Active Open

HIST CORTESE:
edr_fname: STATE COMPENSATION INSUR
edr_fadd1: 600 LAFAYETTE PARK
City,State,Zip: LOS ANGELES, CA 90056
Region: CORTESE
Facility County Code: 19
Reg By: LTNKA
Reg Id: 900560016

CERS:
Name: STATE COMPENSATION INSUR FUND
Address: 600 LAFAYETTE PARK PL

STATE COMPENSATION INSUR FUND (Continued) **S101297093**

City,State,Zip: LOS ANGELES, CA 90057
Site ID: 915345
CERS ID: T0603701124
CERS Description: Leaking Underground Storage Tank Cleanup Site

Affiliation:
Affiliation Type Desc: Local Agency Caseworker
Entity Name: ELOY LUNA - LOS ANGELES, CITY OF
Entity Title: Not reported
Affiliation Address: 200 North Main Street, Suite 1780
Affiliation City: LOS ANGELES
Affiliation State: CA
Affiliation Country: Not reported
Affiliation Zip: Not reported
Affiliation Phone: ,

Affiliation Type Desc: Regional Board Caseworker
Entity Name: YUE RONG - LOS ANGELES RWQCB (REGION 4)
Entity Title: Not reported
Affiliation Address: 320 W. 4TH ST., SUITE 200
Affiliation City: Los Angeles
Affiliation State: CA
Affiliation Country: Not reported
Affiliation Zip: Not reported
Affiliation Phone: ,

AD237 **STATE COMPENSATION INSUR FUND** **UST FINDER RELEASE** **1029111307**
ESE **600 LAFAYETTE PARK PL** **N/A**
1/4-1/2 **LOS ANGELES, CA 90057**
0.305 mi.
1612 ft. **Site 2 of 4 in cluster AD**

Relative: **Lower**
Actual: **263 ft.**

UST FINDER RELEASE:
Object ID: 61766
Facility ID: Not reported
Lust ID: CAT0603701124
Name: STATE COMPENSATION INSUR FUND
Address: 600 LAFAYETTE PARK PL
City,State,Zip: LOS ANGELES, CA 90057
Address Match Type: PointAddress
Reported Date: Not reported
Status: No Further Action
Substance: Not reported
Population within 1500ft: 10537
Domestic Wells within 1500ft: 0
Land Use: Developed, High Intensity
Within SPA: No
SPA PWS Facility ID: Not reported
SPA Water Type: Not reported
SPA Facility Type: Not reported
SPA HUC12: Not reported
Within WHPA: Yes
WHPA PWS Facility ID: CA1910156_11730
WHPA Water Type: GW - Ground water
WHPA Facility Type: WL - Well
WHPA HUC12: 180701040300
Within 100yr Floodplain: No

STATE COMPENSATION INSUR FUND (Continued) **1029111307**

Tribe:	Not reported
EPA Region:	9
NFA Letter 1:	Not reported
NFA Letter 2:	Not reported
NFA Letter 3:	Not reported
NFA Letter 4:	Not reported
Closed With Residual Contaminate:	Not reported
Coordinate Source:	Geocode
X Coord:	-118.2824
Y Coord:	34.0626300000001
Latitude:	34.0626299999999
Longitude:	-118.282399999999

AE238 **BERENDO SHOPPING CENTER** **SEMS-ARCHIVE** **1003879929**
West **3301-3317 W. SIXTH ST.** **CA0000187989**
1/4-1/2 **LOS ANGELES, CA 90020**
0.338 mi.
1783 ft. **Site 1 of 4 in cluster AE**

Relative:
Lower

Actual:
226 ft.

SEMS Archive:

Site ID:	0904995
EPA ID:	CA0000187989
Name:	BERENDO SHOPPING CENTER
Address:	3301-3317 W. SIXTH ST.
Address 2:	Not reported
City,State,Zip:	LOS ANGELES, CA 90020
Cong District:	32
FIPS Code:	06037
FF:	N
NPL:	Not on the NPL
Non NPL Status:	NFRAP-Site does not qualify for the NPL based on existing information

SEMS Archive Detail:

Region:	09
Site ID:	0904995
EPA ID:	CA0000187989
Site Name:	BERENDO SHOPPING CENTER
NPL:	N
FF:	N
OU:	00
Action Code:	PA
Action Name:	PA
SEQ:	1
Start Date:	Not reported
Finish Date:	2000-03-29 05:00:00
Qual:	N
Current Action Lead:	EPA Perf

Region:	09
Site ID:	0904995
EPA ID:	CA0000187989
Site Name:	BERENDO SHOPPING CENTER
NPL:	N
FF:	N
OU:	00
Action Code:	DS
Action Name:	DISCVRY
SEQ:	1

BERENDO SHOPPING CENTER (Continued) **1003879929**

Start Date:	1994-03-25 05:00:00
Finish Date:	1994-03-25 05:00:00
Qual:	Not reported
Current Action Lead:	EPA Perf
Region:	09
Site ID:	0904995
EPA ID:	CA0000187989
Site Name:	BERENDO SHOPPING CENTER
NPL:	N
FF:	N
OU:	00
Action Code:	VS
Action Name:	ARCH SITE
SEQ:	1
Start Date:	Not reported
Finish Date:	2000-03-31 05:00:00
Qual:	Not reported
Current Action Lead:	EPA Perf In-Hse

AD239 **TIDES SENIOR APARTMENTS, LP** **CA LUST** **S106116253**
ESE **623 RAMPART BLVD S** **CA Cortese** **N/A**
1/4-1/2 **LOS ANGELES, CA 90057** **CA CERS**
0.343 mi.
1810 ft. **Site 3 of 4 in cluster AD**

Relative:
Higher

Actual:
269 ft.

LUST:

Name:	TIDES SENIOR APARTMENTS, LP
Address:	623 RAMPART BLVD S
City,State,Zip:	LOS ANGELES, CA 90057
Lead Agency:	LOS ANGELES RWQCB (REGION 4)
Case Type:	LUST Cleanup Site
Geo Track:	
Global Id:	T0603721417
Latitude:	34.061703
Longitude:	-118.282138
Status:	Completed - Case Closed
Status Date:	10/29/2004
Case Worker:	Not reported
RB Case Number:	900570225
Local Agency:	LOS ANGELES, CITY OF
File Location:	Regional Board
Local Case Number:	Not reported
Potential Media Affect:	Aquifer used for drinking water supply
Potential Contaminants of Concern:	Gasoline
EPA Region:	9
Coordinate Source:	Google Geocode
Quantity Released Gallons:	Not reported
Begin Date:	01/19/1999
Leak Reported Date:	03/03/2003
How Discovered:	Other Means
How Discovered Description:	OFFSITE SOURCE OF CONTAM.
Discharge Source:	Other
Discharge Cause:	Unknown
Stop Method:	Close and Fill Tank in Place, Other Means
Stop Description:	OFFSITE SOURCE

TIDES SENIOR APARTMENTS, LP (Continued) **S106116253**

No Further Action Date: 10/29/2004
CA Water Watershed Name: Santa Monica Bay - Interior Santa Monica Bay - Wilshire (404.63)
Dwr Groundwater Subbasin Name: Coastal Plain Of Los Angeles - Central (4-011.04)
Disadvantaged Community: Severely Disadvantaged Community
CA Enviroscreen 3 Score: 81-85%
CA Enviroscreen 4 Score: 90-95%
Military DOD Site: No
Facility Project Subtype: Not reported
RWQCB Region: LOS ANGELES RWQCB (REGION 4)
Claim Number: Not reported
Claim Status: Not reported
Site History: Not reported

LUST:
Global Id: T0603721417
Contact Type: Local Agency Caseworker
Contact Name: ELOY LUNA
Organization Name: LOS ANGELES, CITY OF
Address: 200 North Main Street, Suite 1780
City: LOS ANGELES
Email: eloy.luna@lacity.org
Phone Number: Not reported

LUST:
Global Id: T0603721417
Action Type: Other
Date: 01/19/1999
Action: Leak Discovery

Global Id: T0603721417
Action Type: RESPONSE
Date: 06/18/2003
Action: Soil and Water Investigation Workplan

Global Id: T0603721417
Action Type: RESPONSE
Date: 07/31/2003
Action: Soil and Water Investigation Report

Global Id: T0603721417
Action Type: RESPONSE
Date: 07/15/2004
Action: Monitoring Report - Quarterly

Global Id: T0603721417
Action Type: RESPONSE
Date: 05/30/2003
Action: Soil and Water Investigation Report

Global Id: T0603721417
Action Type: RESPONSE
Date: 11/20/2003
Action: Other Report / Document

Global Id: T0603721417
Action Type: RESPONSE
Date: 07/15/2003

TIDES SENIOR APARTMENTS, LP (Continued) **S106116253**

Action: Monitoring Report - Quarterly

Global Id: T0603721417
Action Type: RESPONSE
Date: 10/15/2003
Action: Monitoring Report - Quarterly

Global Id: T0603721417
Action Type: RESPONSE
Date: 01/15/2004
Action: Monitoring Report - Quarterly

Global Id: T0603721417
Action Type: RESPONSE
Date: 09/15/2003
Action: Well Installation Report

Global Id: T0603721417
Action Type: RESPONSE
Date: 03/11/2003
Action: Soil and Water Investigation Report

Global Id: T0603721417
Action Type: RESPONSE
Date: 04/15/2003
Action: Monitoring Report - Quarterly

Global Id: T0603721417
Action Type: REMEDIATION
Date: 03/03/2003
Action: Not reported

Global Id: T0603721417
Action Type: ENFORCEMENT
Date: 10/21/2003
Action: Staff Letter

Global Id: T0603721417
Action Type: ENFORCEMENT
Date: 08/11/2003
Action: Staff Letter

Global Id: T0603721417
Action Type: ENFORCEMENT
Date: 05/02/2003
Action: Staff Letter

Global Id: T0603721417
Action Type: RESPONSE
Date: 05/30/2003
Action: Other Report / Document

Global Id: T0603721417
Action Type: RESPONSE
Date: 04/15/2004
Action: Monitoring Report - Quarterly

TIDES SENIOR APARTMENTS, LP (Continued) **S106116253**

Global Id: T0603721417
Action Type: ENFORCEMENT
Date: 10/29/2004
Action: Closure/No Further Action Letter

Global Id: T0603721417
Action Type: ENFORCEMENT
Date: 10/22/2004
Action: Site Visit / Inspection / Sampling

Global Id: T0603721417
Action Type: ENFORCEMENT
Date: 12/01/2003
Action: Staff Letter

Global Id: T0603721417
Action Type: Other
Date: 03/03/2003
Action: Leak Reported

Global Id: T0603721417
Action Type: ENFORCEMENT
Date: 06/19/2003
Action: Staff Letter

LUST:
Global Id: T0603721417
Status: Open - Case Begin Date
Status Date: 01/19/1999

Global Id: T0603721417
Status: Open - Site Assessment
Status Date: 01/07/2003

Global Id: T0603721417
Status: Open - Site Assessment
Status Date: 12/01/2003

Global Id: T0603721417
Status: Completed - Case Closed
Status Date: 10/29/2004

LUST REG 4:
Region: 4
Regional Board: 04
County: Los Angeles
Facility Id: 900570225
Status: Pollution Characterization
Substance: Gasoline
Substance Quantity: Not reported
Local Case No: Not reported
Case Type: Groundwater
Abatement Method Used at the Site: Not reported
Global ID: T0603721417
W Global ID: Not reported

TIDES SENIOR APARTMENTS, LP (Continued) **S106116253**

Staff:	MSH	
Local Agency:	19050	
Cross Street:	WILSHIRE BLVD	
Enforcement Type:	SEL	
Date Leak Discovered:	1/19/1999	
Date Leak First Reported:		3/3/2003
Date Leak Record Entered:	Not reported	
Date Confirmation Began:	Not reported	
Date Leak Stopped:	Not reported	
Date Case Last Changed on Database:		Not reported
Date the Case was Closed:		Not reported
How Leak Discovered:	OM	
How Leak Stopped:	CF,	
Cause of Leak:	UNK	
Leak Source:	UNK	
Operator:	Not reported	
Water System:	Not reported	
Well Name:	Not reported	
Approx. Dist To Production Well (ft):		Not reported
Source of Cleanup Funding:		UNK
Preliminary Site Assessment Workplan Submitted:		Not reported
Preliminary Site Assessment Began:		1/7/2003
Pollution Characterization Began:		12/1/2003
Remediation Plan Submitted:		Not reported
Remedial Action Underway:		Not reported
Post Remedial Action Monitoring Began:		Not reported
Enforcement Action Date:		Not reported
Historical Max MTBE Date:		Not reported
Hist Max MTBE Conc in Groundwater:		Not reported
Hist Max MTBE Conc in Soil:		Not reported
Significant Interim Remedial Action Taken:		Not reported
GW Qualifier:	Not reported	
Soil Qualifier:	Not reported	
Organization:	Not reported	
Owner Contact:	Not reported	
Responsible Party:	MAURICE RAMIREZ	
RP Address:	515 S. FIGUEROA , SUITE #1037	
Program:	LUST	
Lat/Long:	0 / 0	
Local Agency Staff:	Not reported	
Beneficial Use:	Not reported	
Priority:	Not reported	
Cleanup Fund Id:	Not reported	
Suspended:	Not reported	
Assigned Name:	Not reported	
Summary:	Not reported	

CORTESE:

Name:	TIDES SENIOR APARTMENTS, LP
Address:	623 RAMPART BLVD S
City,State,Zip:	LOS ANGELES, CA 90057
Region:	CORTESE
Envirostor Id:	Not reported
Global ID:	T0603721417
Site/Facility Type:	LUST CLEANUP SITE
Cleanup Status:	COMPLETED - CASE CLOSED
Status Date:	Not reported

TIDES SENIOR APARTMENTS, LP (Continued) **S106116253**

Site Code:	Not reported
Latitude:	Not reported
Longitude:	Not reported
Owner:	Not reported
Enf Type:	Not reported
Swat R:	Not reported
Flag:	active
Order No:	Not reported
Waste Discharge System No:	Not reported
Effective Date:	Not reported
Region 2:	Not reported
WID Id:	Not reported
Solid Waste Id No:	Not reported
Waste Management Uit Name:	Not reported
File Name:	Active Open

CERS:

Name:	TIDES SENIOR APARTMENTS, LP
Address:	623 RAMPART BLVD S
City,State,Zip:	LOS ANGELES, CA 90057
Site ID:	868717
CERS ID:	T0603721417
CERS Description:	Leaking Underground Storage Tank Cleanup Site

Affiliation:

Affiliation Type Desc:	Local Agency Caseworker
Entity Name:	ELOY LUNA - LOS ANGELES, CITY OF
Entity Title:	Not reported
Affiliation Address:	200 North Main Street, Suite 1780
Affiliation City:	LOS ANGELES
Affiliation State:	CA
Affiliation Country:	Not reported
Affiliation Zip:	Not reported
Affiliation Phone:	,

AD240 **TIDES SENIOR APARTMENTS, LP** **UST FINDER RELEASE** **1029117965**
ESE **623 RAMPART BLVD S** **N/A**
1/4-1/2 **LOS ANGELES, CA 90057**
0.343 mi.
1810 ft. **Site 4 of 4 in cluster AD**

Relative:
Higher

Actual:
269 ft.

UST FINDER RELEASE:

Object ID:	61771
Facility ID:	Not reported
Lust ID:	CAT0603721417
Name:	TIDES SENIOR APARTMENTS, LP
Address:	623 RAMPART BLVD S
City,State,Zip:	LOS ANGELES, CA 90057
Address Match Type:	PointAddress
Reported Date:	Not reported
Status:	No Further Action
Substance:	Not reported
Population within 1500ft:	10184
Domestic Wells within 1500ft:	0
Land Use:	Developed, High Intensity
Within SPA:	No
SPA PWS Facility ID:	Not reported

TIDES SENIOR APARTMENTS, LP (Continued) **1029117965**

SPA Water Type:	Not reported
SPA Facility Type:	Not reported
SPA HUC12:	Not reported
Within WHPA:	Yes
WHPA PWS Facility ID:	CA1910156_11730
WHPA Water Type:	GW - Ground water
WHPA Facility Type:	WL - Well
WHPA HUC12:	180701040300
Within 100yr Floodplain:	No
Tribe:	Not reported
EPA Region:	9
NFA Letter 1:	Not reported
NFA Letter 2:	Not reported
NFA Letter 3:	Not reported
NFA Letter 4:	Not reported
Closed With Residual Contaminate:	Not reported
Coordinate Source:	Geocode
X Coord:	-118.28192
Y Coord:	34.0616000000001
Latitude:	34.0615999999999
Longitude:	-118.28192

241
NNE
1/4-1/2
0.358 mi.
1892 ft.

Relative:
Higher

Actual:
291 ft.

LAUSD - COMMONWEALTH AVE SCHOOL **CA ENVIROSTOR** **S113012696**
215 S COMMONWEALTH AVE **CA SCH** **N/A**
LOS ANGELES, CA 90004 **CA HWTS**
CA HAZNET
CA HAZMAT LA
CA CERS

ENVIROSTOR:

Name:	COMMONWEALTH ELEMENTARY SCHOOL ADDITION
Address:	215 SOUTH COMMONWEALTH AVENUE
City,State,Zip:	LOS ANGELES, CA 90004-6103
Facility ID:	19820033
Status:	Certified / Operation & Maintenance
Status Date:	12/29/2009
Site Code:	304263
Site Type:	School Cleanup
Site Type Detailed:	School
Acres:	0.7
NPL:	NO
Regulatory Agencies:	SMBRP
Lead Agency:	SMBRP
Program Manager:	Johnson Abraham
Supervisor:	Aslam Shareef
Division Branch:	Southern California Schools & Brownfields Outreach
Assembly:	54
Senate:	26
Special Program:	Not reported
Restricted Use:	NO
Site Mgmt Req:	NONE SPECIFIED
Funding:	School District
Latitude:	34.07015
Longitude:	-118.2858
APN:	NONE SPECIFIED
Past Use:	* EDUCATIONAL SERVICES
Potential COC:	Methane
Confirmed COC:	Methane

LAUSD - COMMONWEALTH AVE SCHOOL (Continued) **S113012696**

Potential Description: SV, IA
Alias Name: COMMONWEALTH ELEMENTARY SCHOOL ADDITION
Alias Type: Alternate Name
Alias Name: Commonwealth Avenue Elementary School
Alias Type: Alternate Name
Alias Name: LAUSD-COMMONWEALTH ELEMENTARY SCHOOL
Alias Type: Alternate Name
Alias Name: LOS ANGELES UNIFIED SCHOOL DISTRICT
Alias Type: Alternate Name
Alias Name: 110033613542
Alias Type: EPA (FRS #)
Alias Name: 304263
Alias Type: Project Code (Site Code)
Alias Name: 19820033
Alias Type: Envirostor ID Number

Completed Info:
Completed Area Name: PROJECT WIDE
Completed Sub Area Name: Not reported
Completed Document Type: Operation and Maintenance Plan
Completed Date: 09/27/2018
Comments: Not reported

Completed Area Name: PROJECT WIDE
Completed Sub Area Name: Not reported
Completed Document Type: Operation and Maintenance Report
Completed Date: 04/02/2014
Comments: DTSC provided comments on the Report and requested such be addressed during field work and/or in monitoring reports. DTSC also concurred with the recommendations to continue O&M activities on an annual basis (with the next event to be conducted during winter recess at the end of 2014).

Completed Area Name: PROJECT WIDE
Completed Sub Area Name: Not reported
Completed Document Type: * Public Participation
Completed Date: 05/09/2002
Comments: Not reported

Completed Area Name: PROJECT WIDE
Completed Sub Area Name: Not reported
Completed Document Type: * Public Participation
Completed Date: 06/06/2002
Comments: Not reported

Completed Area Name: PROJECT WIDE
Completed Sub Area Name: Not reported
Completed Document Type: Annual Oversight Cost Estimate
Completed Date: 09/12/2022
Comments: DTSC sent the Letter to the District.

Completed Area Name: PROJECT WIDE
Completed Sub Area Name: Not reported
Completed Document Type: Five-Year Review Reports
Completed Date: 11/22/2021
Comments: DTSC conditionally approved the Report.

Completed Area Name: PROJECT WIDE

LAUSD - COMMONWEALTH AVE SCHOOL (Continued) **S113012696**

Completed Sub Area Name: Not reported
Completed Document Type: Operation and Maintenance Report
Completed Date: 09/01/2009
Comments: DTSC reviewed the Operation and Maintenance report and requested that its comments be addressed by 09/15/2009.

Completed Area Name: PROJECT WIDE
Completed Sub Area Name: Not reported
Completed Document Type: Operation and Maintenance Report
Completed Date: 06/15/2011
Comments: DTSC provided two comments on the Report that should be addressed in future reports. DTSC also concurred with the recommendations to reduce O&M activities to an annual basis and to remove soil vapor probe MW-1-28 from routine monitoring activities; however, monitoring should continue at soil vapor probe MW-4-15.

Completed Area Name: PROJECT WIDE
Completed Sub Area Name: Not reported
Completed Document Type: Operation and Maintenance Report
Completed Date: 06/10/2013
Comments: DTSC provided comments on the Report and requested such be addressed during field work and/or in monitoring reports. DTSC also concurred with the recommendation to continue O&M activities on an annual basis (with the next event to be conducted in December 2013).

Completed Area Name: PROJECT WIDE
Completed Sub Area Name: Not reported
Completed Document Type: Site Inspections/Visit (Non LUR)
Completed Date: 09/28/2004
Comments: Not reported

Completed Area Name: PROJECT WIDE
Completed Sub Area Name: Not reported
Completed Document Type: Site Inspections/Visit (Non LUR)
Completed Date: 09/24/2004
Comments: Not reported

Completed Area Name: PROJECT WIDE
Completed Sub Area Name: Not reported
Completed Document Type: CEQA - Notice of Exemption
Completed Date: 08/02/2002
Comments: Not reported

Completed Area Name: PROJECT WIDE
Completed Sub Area Name: Not reported
Completed Document Type: Project Management
Completed Date: 06/30/2021
Comments: DTSC completed PM for the FY.

Completed Area Name: PROJECT WIDE
Completed Sub Area Name: Not reported
Completed Document Type: Project Management
Completed Date: 06/30/2022
Comments: DTSC completed the Project Management activities for the FY 2021/22.

Completed Area Name: PROJECT WIDE
Completed Sub Area Name: Not reported

LAUSD - COMMONWEALTH AVE SCHOOL (Continued) **S113012696**

Completed Document Type: Annual Oversight Cost Estimate
Completed Date: 09/17/2020
Comments: Not reported

Completed Area Name: PROJECT WIDE
Completed Sub Area Name: Not reported
Completed Document Type: Annual Oversight Cost Estimate
Completed Date: 09/09/2019
Comments: Not reported

Completed Area Name: PROJECT WIDE
Completed Sub Area Name: Not reported
Completed Document Type: Site Inspections/Visit (Non LUR)
Completed Date: 11/02/2021
Comments: DTSC conducted site visit as a part of the Five-Year Review.

Completed Area Name: PROJECT WIDE
Completed Sub Area Name: Not reported
Completed Document Type: Annual Oversight Cost Estimate
Completed Date: 10/04/2021
Comments: DTSC sent Annual Cost Estimate Letter to the District.

Completed Area Name: PROJECT WIDE
Completed Sub Area Name: Not reported
Completed Document Type: Project Management
Completed Date: 06/30/2023
Comments: Not reported

Completed Area Name: PROJECT WIDE
Completed Sub Area Name: Not reported
Completed Document Type: Removal Action Completion Report
Completed Date: 08/17/2006
Comments: Approval of RACR.

Completed Area Name: PROJECT WIDE
Completed Sub Area Name: Not reported
Completed Document Type: Operation and Maintenance Report
Completed Date: 07/19/2012
Comments: DTSC concurred with the Report recommendations: 1) no further modifications to the routine O&M activities are recommended; and 2) LAUSD have a technician inspect and service the ventilation equipment located in the electrical and elevator equipment rooms of the parking garage.

Completed Area Name: PROJECT WIDE
Completed Sub Area Name: Not reported
Completed Document Type: Five-Year Review Reports
Completed Date: 03/29/2018
Comments: DTSC approved the Report.

Completed Area Name: PROJECT WIDE
Completed Sub Area Name: Not reported
Completed Document Type: Operation and Maintenance Report
Completed Date: 05/28/2009
Comments: DTSC reviewed the Operation and Maintenance report and noted that certain activities be incorporated in future O&M reports.

LAUSD - COMMONWEALTH AVE SCHOOL (Continued) **S113012696**

Completed Area Name: PROJECT WIDE
Completed Sub Area Name: Not reported
Completed Document Type: Operation and Maintenance Report
Completed Date: 05/28/2009
Comments: DTSC reviewed the Operation and Maintenance report and noted that certain activities be incorporated in future O&M reports.

Completed Area Name: PROJECT WIDE
Completed Sub Area Name: Not reported
Completed Document Type: Environmental Oversight Agreement
Completed Date: 02/10/2000
Comments: Not reported

Completed Area Name: PROJECT WIDE
Completed Sub Area Name: Not reported
Completed Document Type: Operation & Maintenance Order/Agreement
Completed Date: 08/14/2006
Comments: Mailed fully executed O&M Agreement, signed 8/14/2006, to District.

Completed Area Name: PROJECT WIDE
Completed Sub Area Name: Not reported
Completed Document Type: Annual Oversight Cost Estimate
Completed Date: 10/09/2018
Comments: FY 18/19 Estimate: $6,765

Completed Area Name: PROJECT WIDE
Completed Sub Area Name: Not reported
Completed Document Type: Correspondence
Completed Date: 03/10/2016
Comments: Via email on March 10, 2016, DTSC provided notification of the DTSC project manager change for the Site, effective immediately.

Completed Area Name: PROJECT WIDE
Completed Sub Area Name: Not reported
Completed Document Type: Site Inspections/Visit (Non LUR)
Completed Date: 01/25/2017
Comments: DTSC completed the site visit.

Completed Area Name: PROJECT WIDE
Completed Sub Area Name: Not reported
Completed Document Type: Operation and Maintenance Plan
Completed Date: 08/17/2006
Comments: OMP approved in conjunction with RACR.

Completed Area Name: PROJECT WIDE
Completed Sub Area Name: Not reported
Completed Document Type: Preliminary Endangerment Assessment Report
Completed Date: 04/02/2002
Comments: Not reported

Completed Area Name: PROJECT WIDE
Completed Sub Area Name: Not reported
Completed Document Type: Removal Action Workplan
Completed Date: 08/02/2002
Comments: Not reported

Completed Area Name: PROJECT WIDE

LAUSD - COMMONWEALTH AVE SCHOOL (Continued) **S113012696**

Completed Sub Area Name: Not reported
Completed Document Type: Supplemental Site Investigation Workplan
Completed Date: 10/04/2001
Comments: Not reported

Completed Area Name: PROJECT WIDE
Completed Sub Area Name: Not reported
Completed Document Type: Preliminary Endangerment Assessment Workplan
Completed Date: 07/20/2001
Comments: Not reported

Completed Area Name: PROJECT WIDE
Completed Sub Area Name: Not reported
Completed Document Type: Remedial Design - Preliminary/Intermediate
Completed Date: 06/19/2006
Comments: CH4 mitigation system start-up testing wp approved 6/19/2006.

Completed Area Name: PROJECT WIDE
Completed Sub Area Name: Not reported
Completed Document Type: Remedial Design - Preliminary/Intermediate
Completed Date: 06/26/2006
Comments: commonwealth start-up testing workplan approved on 6/26/2006

Completed Area Name: PROJECT WIDE
Completed Sub Area Name: Not reported
Completed Document Type: Five-Year Review Reports
Completed Date: 06/15/2011
Comments: DTSC provided two comments on the Report that should be addressed in future reports. DTSC also concurred with the recommendations to reduce O&M activities to an annual basis and to remove soil vapor probe MW-1-28 from routine monitoring activities; however, monitoring should continue at soil vapor probe MW-4-15.

Completed Area Name: PROJECT WIDE
Completed Sub Area Name: Not reported
Completed Document Type: Operation and Maintenance Report
Completed Date: 12/10/2009
Comments: DTSC concurred with the recommendations of the Operation and Maintenance Report and requested a response to one comment by December 31, 2009.

Completed Area Name: PROJECT WIDE
Completed Sub Area Name: Not reported
Completed Document Type: Operation and Maintenance Report
Completed Date: 03/01/2010
Comments: DTSC concurred with the recommendations of the Operation and Maintenance Report and requested a response to four comments by March 15, 2010.

Completed Area Name: PROJECT WIDE
Completed Sub Area Name: Not reported
Completed Document Type: Public Participation Plan / Community Relations Plan
Completed Date: 05/01/2002
Comments: DTSC approved the Public Participation Plan, dated May 2002.

Completed Area Name: PROJECT WIDE
Completed Sub Area Name: Not reported

LAUSD - COMMONWEALTH AVE SCHOOL (Continued) **S113012696**

Completed Document Type: Operation and Maintenance Report
Completed Date: 11/17/2010
Comments: DTSC concurred with the recommendations of the Operation and Maintenance Report.

Completed Area Name: PROJECT WIDE
Completed Sub Area Name: Not reported
Completed Document Type: Operation and Maintenance Report
Completed Date: 06/15/2010
Comments: DTSC concurred with the recommendations of the Operation and Maintenance Report and noted discrepancies between the paper and electronic copies of the Report. DTSC pointed out that the paper copy and the electronic copy of all submittals provided to DTSC be accurate and consistent with each other.

Completed Area Name: PROJECT WIDE
Completed Sub Area Name: Not reported
Completed Document Type: Annual Oversight Cost Estimate
Completed Date: 08/30/2017
Comments: Annual cost estimates letter sent to LAUSD.

Completed Area Name: PROJECT WIDE
Completed Sub Area Name: Not reported
Completed Document Type: Operation and Maintenance Report
Completed Date: 09/21/2009
Comments: DTSC reviewed the Operation and Maintenance Report and noted that an action should be taken prior to the next monitoring event. In addition, DTSC noted it had not received a response to comments on the previous O&M report and requested a response by September 24, 2009.

Completed Area Name: PROJECT WIDE
Completed Sub Area Name: Not reported
Completed Document Type: Operation and Maintenance Report
Completed Date: 02/25/2015
Comments: DTSC reiterated previous comments that were not addressed in the Report and requested a response to comments be provided by March 9, 2015. DTSC also concurred with the recommendations to service the supplied air system in the electrical room and to continue O&M activities on an annual basis (with the next event to be conducted during winter recess in January 2016).

Completed Area Name: PROJECT WIDE
Completed Sub Area Name: Not reported
Completed Document Type: Operation and Maintenance Report
Completed Date: 03/30/2016
Comments: Not reported

Completed Area Name: PROJECT WIDE
Completed Sub Area Name: Not reported
Completed Document Type: Certification
Completed Date: 12/29/2009
Comments: DTSC certified that response action according to the DTSC-approved RAW is complete. Operation and maintenance is required.

Completed Area Name: PROJECT WIDE
Completed Sub Area Name: Not reported

LAUSD - COMMONWEALTH AVE SCHOOL (Continued) **S113012696**

Completed Document Type: Project Management
Completed Date: 06/30/2024
Comments: Not reported

Completed Area Name: PROJECT WIDE
Completed Sub Area Name: Not reported
Completed Document Type: Annual Oversight Cost Estimate
Completed Date: 09/22/2015
Comments: Annual Cost Estimate emailed and mailed to LAUSD.

Completed Area Name: PROJECT WIDE
Completed Sub Area Name: Not reported
Completed Document Type: Annual Oversight Cost Estimate
Completed Date: 09/08/2014
Comments: Not reported

Completed Area Name: PROJECT WIDE
Completed Sub Area Name: Not reported
Completed Document Type: Annual Oversight Cost Estimate
Completed Date: 09/15/2016
Comments: Annual Cost Estimates Letter, dated 09/15/16, sent to LAUSD.

Future Area Name: PROJECT WIDE
Future Sub Area Name: Not reported
Future Document Type: Five-Year Review Reports
Future Due Date: 2027
Schedule Area Name: Not reported
Schedule Sub Area Name: Not reported
Schedule Document Type: Not reported
Schedule Due Date: Not reported
Schedule Revised Date: Not reported

SCH:

Name: COMMONWEALTH ELEMENTARY SCHOOL ADDITION
Address: 215 SOUTH COMMONWEALTH AVENUE
City,State,Zip: LOS ANGELES, CA 90004-6103
Facility ID: 19820033
Site Type: School Cleanup
Site Type Detail: School
Site Mgmt. Req.: NONE SPECIFIED
Acres: 0.7
National Priorities List: NO
Cleanup Oversight Agencies: SMBRP
Lead Agency: SMBRP
Lead Agency Description: DTSC - Site Cleanup Program
Project Manager: Johnson Abraham
Supervisor: Aslam Shareef
Division Branch: Southern California Schools & Brownfields Outreach
Site Code: 304263
Assembly: 54
Senate: 26
Special Program Status: Not reported
Status: Certified / Operation & Maintenance
Status Date: 12/29/2009
Restricted Use: NO
Funding: School District

LAUSD - COMMONWEALTH AVE SCHOOL (Continued) **S113012696**

Latitude:	34.07015
Longitude:	-118.2858
APN:	NONE SPECIFIED
Past Use:	* EDUCATIONAL SERVICES
Potential COC:	Methane
Confirmed COC:	Methane
Potential Description:	SV, IA
Alias Name:	COMMONWEALTH ELEMENTARY SCHOOL ADDITION
Alias Type:	Alternate Name
Alias Name:	Commonwealth Avenue Elementary School
Alias Type:	Alternate Name
Alias Name:	LAUSD-COMMONWEALTH ELEMENTARY SCHOOL
Alias Type:	Alternate Name
Alias Name:	LOS ANGELES UNIFIED SCHOOL DISTRICT
Alias Type:	Alternate Name
Alias Name:	110033613542
Alias Type:	EPA (FRS #)
Alias Name:	304263
Alias Type:	Project Code (Site Code)
Alias Name:	19820033
Alias Type:	Envirostor ID Number

Completed Info:

Completed Area Name:	PROJECT WIDE
Completed Sub Area Name:	Not reported
Completed Document Type:	Operation and Maintenance Plan
Completed Date:	09/27/2018
Comments:	Not reported

Completed Area Name:	PROJECT WIDE
Completed Sub Area Name:	Not reported
Completed Document Type:	Operation and Maintenance Report
Completed Date:	04/02/2014
Comments:	DTSC provided comments on the Report and requested such be addressed during field work and/or in monitoring reports. DTSC also concurred with the recommendations to continue O&M activities on an annual basis (with the next event to be conducted during winter recess at the end of 2014).

Completed Area Name:	PROJECT WIDE
Completed Sub Area Name:	Not reported
Completed Document Type:	* Public Participation
Completed Date:	05/09/2002
Comments:	Not reported

Completed Area Name:	PROJECT WIDE
Completed Sub Area Name:	Not reported
Completed Document Type:	* Public Participation
Completed Date:	06/06/2002
Comments:	Not reported

Completed Area Name:	PROJECT WIDE
Completed Sub Area Name:	Not reported
Completed Document Type:	Annual Oversight Cost Estimate
Completed Date:	09/12/2022
Comments:	DTSC sent the Letter to the District.

Completed Area Name:	PROJECT WIDE

LAUSD - COMMONWEALTH AVE SCHOOL (Continued) **S113012696**

Completed Sub Area Name: Not reported
Completed Document Type: Five-Year Review Reports
Completed Date: 11/22/2021
Comments: DTSC conditionally approved the Report.

Completed Area Name: PROJECT WIDE
Completed Sub Area Name: Not reported
Completed Document Type: Operation and Maintenance Report
Completed Date: 09/01/2009
Comments: DTSC reviewed the Operation and Maintenance report and requested that its comments be addressed by 09/15/2009.

Completed Area Name: PROJECT WIDE
Completed Sub Area Name: Not reported
Completed Document Type: Operation and Maintenance Report
Completed Date: 06/15/2011
Comments: DTSC provided two comments on the Report that should be addressed in future reports. DTSC also concurred with the recommendations to reduce O&M activities to an annual basis and to remove soil vapor probe MW-1-28 from routine monitoring activities; however, monitoring should continue at soil vapor probe MW-4-15.

Completed Area Name: PROJECT WIDE
Completed Sub Area Name: Not reported
Completed Document Type: Operation and Maintenance Report
Completed Date: 06/10/2013
Comments: DTSC provided comments on the Report and requested such be addressed during field work and/or in monitoring reports. DTSC also concurred with the recommendation to continue O&M activities on an annual basis (with the next event to be conducted in December 2013).

Completed Area Name: PROJECT WIDE
Completed Sub Area Name: Not reported
Completed Document Type: Site Inspections/Visit (Non LUR)
Completed Date: 09/28/2004
Comments: Not reported

Completed Area Name: PROJECT WIDE
Completed Sub Area Name: Not reported
Completed Document Type: Site Inspections/Visit (Non LUR)
Completed Date: 09/24/2004
Comments: Not reported

Completed Area Name: PROJECT WIDE
Completed Sub Area Name: Not reported
Completed Document Type: CEQA - Notice of Exemption
Completed Date: 08/02/2002
Comments: Not reported

Completed Area Name: PROJECT WIDE
Completed Sub Area Name: Not reported
Completed Document Type: Project Management
Completed Date: 06/30/2021
Comments: DTSC completed PM for the FY.

Completed Area Name: PROJECT WIDE
Completed Sub Area Name: Not reported

LAUSD - COMMONWEALTH AVE SCHOOL (Continued) **S113012696**

Completed Document Type: Project Management
Completed Date: 06/30/2022
Comments: DTSC completed the Project Management activities for the FY 2021/22.

Completed Area Name: PROJECT WIDE
Completed Sub Area Name: Not reported
Completed Document Type: Annual Oversight Cost Estimate
Completed Date: 09/17/2020
Comments: Not reported

Completed Area Name: PROJECT WIDE
Completed Sub Area Name: Not reported
Completed Document Type: Annual Oversight Cost Estimate
Completed Date: 09/09/2019
Comments: Not reported

Completed Area Name: PROJECT WIDE
Completed Sub Area Name: Not reported
Completed Document Type: Site Inspections/Visit (Non LUR)
Completed Date: 11/02/2021
Comments: DTSC conducted site visit as a part of the Five-Year Review.

Completed Area Name: PROJECT WIDE
Completed Sub Area Name: Not reported
Completed Document Type: Annual Oversight Cost Estimate
Completed Date: 10/04/2021
Comments: DTSC sent Annual Cost Estimate Letter to the District.

Completed Area Name: PROJECT WIDE
Completed Sub Area Name: Not reported
Completed Document Type: Project Management
Completed Date: 06/30/2023
Comments: Not reported

Completed Area Name: PROJECT WIDE
Completed Sub Area Name: Not reported
Completed Document Type: Removal Action Completion Report
Completed Date: 08/17/2006
Comments: Approval of RACR.

Completed Area Name: PROJECT WIDE
Completed Sub Area Name: Not reported
Completed Document Type: Operation and Maintenance Report
Completed Date: 07/19/2012
Comments: DTSC concurred with the Report recommendations: 1) no further modifications to the routine O&M activities are recommended; and 2) LAUSD have a technician inspect and service the ventilation equipment located in the electrical and elevator equipment rooms of the parking garage.

Completed Area Name: PROJECT WIDE
Completed Sub Area Name: Not reported
Completed Document Type: Five-Year Review Reports
Completed Date: 03/29/2018
Comments: DTSC approved the Report.

Completed Area Name: PROJECT WIDE

LAUSD - COMMONWEALTH AVE SCHOOL (Continued) **S113012696**

Completed Sub Area Name: Not reported
Completed Document Type: Operation and Maintenance Report
Completed Date: 05/28/2009
Comments: DTSC reviewed the Operation and Maintenance report and noted that certain activities be incorporated in future O&M reports.

Completed Area Name: PROJECT WIDE
Completed Sub Area Name: Not reported
Completed Document Type: Operation and Maintenance Report
Completed Date: 05/28/2009
Comments: DTSC reviewed the Operation and Maintenance report and noted that certain activities be incorporated in future O&M reports.

Completed Area Name: PROJECT WIDE
Completed Sub Area Name: Not reported
Completed Document Type: Environmental Oversight Agreement
Completed Date: 02/10/2000
Comments: Not reported

Completed Area Name: PROJECT WIDE
Completed Sub Area Name: Not reported
Completed Document Type: Operation & Maintenance Order/Agreement
Completed Date: 08/14/2006
Comments: Mailed fully executed O&M Agreement, signed 8/14/2006, to District.

Completed Area Name: PROJECT WIDE
Completed Sub Area Name: Not reported
Completed Document Type: Annual Oversight Cost Estimate
Completed Date: 10/09/2018
Comments: FY 18/19 Estimate: $6,765

Completed Area Name: PROJECT WIDE
Completed Sub Area Name: Not reported
Completed Document Type: Correspondence
Completed Date: 03/10/2016
Comments: Via email on March 10, 2016, DTSC provided notification of the DTSC project manager change for the Site, effective immediately.

Completed Area Name: PROJECT WIDE
Completed Sub Area Name: Not reported
Completed Document Type: Site Inspections/Visit (Non LUR)
Completed Date: 01/25/2017
Comments: DTSC completed the site visit.

Completed Area Name: PROJECT WIDE
Completed Sub Area Name: Not reported
Completed Document Type: Operation and Maintenance Plan
Completed Date: 08/17/2006
Comments: OMP approved in conjunction with RACR.

Completed Area Name: PROJECT WIDE
Completed Sub Area Name: Not reported
Completed Document Type: Preliminary Endangerment Assessment Report
Completed Date: 04/02/2002
Comments: Not reported

Completed Area Name: PROJECT WIDE

LAUSD - COMMONWEALTH AVE SCHOOL (Continued) **S113012696**

Completed Sub Area Name: Not reported
Completed Document Type: Removal Action Workplan
Completed Date: 08/02/2002
Comments: Not reported

Completed Area Name: PROJECT WIDE
Completed Sub Area Name: Not reported
Completed Document Type: Supplemental Site Investigation Workplan
Completed Date: 10/04/2001
Comments: Not reported

Completed Area Name: PROJECT WIDE
Completed Sub Area Name: Not reported
Completed Document Type: Preliminary Endangerment Assessment Workplan
Completed Date: 07/20/2001
Comments: Not reported

Completed Area Name: PROJECT WIDE
Completed Sub Area Name: Not reported
Completed Document Type: Remedial Design - Preliminary/Intermediate
Completed Date: 06/19/2006
Comments: CH4 mitigation system start-up testing wp approved 6/19/2006.

Completed Area Name: PROJECT WIDE
Completed Sub Area Name: Not reported
Completed Document Type: Remedial Design - Preliminary/Intermediate
Completed Date: 06/26/2006
Comments: commonwealth start-up testing workplan approved on 6/26/2006

Completed Area Name: PROJECT WIDE
Completed Sub Area Name: Not reported
Completed Document Type: Five-Year Review Reports
Completed Date: 06/15/2011
Comments: DTSC provided two comments on the Report that should be addressed in future reports. DTSC also concurred with the recommendations to reduce O&M activities to an annual basis and to remove soil vapor probe MW-1-28 from routine monitoring activities; however, monitoring should continue at soil vapor probe MW-4-15.

Completed Area Name: PROJECT WIDE
Completed Sub Area Name: Not reported
Completed Document Type: Operation and Maintenance Report
Completed Date: 12/10/2009
Comments: DTSC concurred with the recommendations of the Operation and Maintenance Report and requested a response to one comment by December 31, 2009.

Completed Area Name: PROJECT WIDE
Completed Sub Area Name: Not reported
Completed Document Type: Operation and Maintenance Report
Completed Date: 03/01/2010
Comments: DTSC concurred with the recommendations of the Operation and Maintenance Report and requested a response to four comments by March 15, 2010.

Completed Area Name: PROJECT WIDE
Completed Sub Area Name: Not reported

LAUSD - COMMONWEALTH AVE SCHOOL (Continued) **S113012696**

Completed Document Type: Public Participation Plan / Community Relations Plan
Completed Date: 05/01/2002
Comments: DTSC approved the Public Participation Plan, dated May 2002.

Completed Area Name: PROJECT WIDE
Completed Sub Area Name: Not reported
Completed Document Type: Operation and Maintenance Report
Completed Date: 11/17/2010
Comments: DTSC concurred with the recommendations of the Operation and Maintenance Report.

Completed Area Name: PROJECT WIDE
Completed Sub Area Name: Not reported
Completed Document Type: Operation and Maintenance Report
Completed Date: 06/15/2010
Comments: DTSC concurred with the recommendations of the Operation and Maintenance Report and noted discrepancies between the paper and electronic copies of the Report. DTSC pointed out that the paper copy and the electronic copy of all submittals provided to DTSC be accurate and consistent with each other.

Completed Area Name: PROJECT WIDE
Completed Sub Area Name: Not reported
Completed Document Type: Annual Oversight Cost Estimate
Completed Date: 08/30/2017
Comments: Annual cost estimates letter sent to LAUSD.

Completed Area Name: PROJECT WIDE
Completed Sub Area Name: Not reported
Completed Document Type: Operation and Maintenance Report
Completed Date: 09/21/2009
Comments: DTSC reviewed the Operation and Maintenance Report and noted that an action should be taken prior to the next monitoring event. In addition, DTSC noted it had not received a response to comments on the previous O&M report and requested a response by September 24, 2009.

Completed Area Name: PROJECT WIDE
Completed Sub Area Name: Not reported
Completed Document Type: Operation and Maintenance Report
Completed Date: 02/25/2015
Comments: DTSC reiterated previous comments that were not addressed in the Report and requested a response to comments be provided by March 9, 2015. DTSC also concurred with the recommendations to service the supplied air system in the electrical room and to continue O&M activities on an annual basis (with the next event to be conducted during winter recess in January 2016).

Completed Area Name: PROJECT WIDE
Completed Sub Area Name: Not reported
Completed Document Type: Operation and Maintenance Report
Completed Date: 03/30/2016
Comments: Not reported

Completed Area Name: PROJECT WIDE
Completed Sub Area Name: Not reported
Completed Document Type: Certification

LAUSD - COMMONWEALTH AVE SCHOOL (Continued) **S113012696**

Completed Date: 12/29/2009
Comments: DTSC certified that response action according to the DTSC-approved RAW is complete. Operation and maintenance is required.

Completed Area Name: PROJECT WIDE
Completed Sub Area Name: Not reported
Completed Document Type: Project Management
Completed Date: 06/30/2024
Comments: Not reported

Completed Area Name: PROJECT WIDE
Completed Sub Area Name: Not reported
Completed Document Type: Annual Oversight Cost Estimate
Completed Date: 09/22/2015
Comments: Annual Cost Estimate emailed and mailed to LAUSD.

Completed Area Name: PROJECT WIDE
Completed Sub Area Name: Not reported
Completed Document Type: Annual Oversight Cost Estimate
Completed Date: 09/08/2014
Comments: Not reported

Completed Area Name: PROJECT WIDE
Completed Sub Area Name: Not reported
Completed Document Type: Annual Oversight Cost Estimate
Completed Date: 09/15/2016
Comments: Annual Cost Estimates Letter, dated 09/15/16, sent to LAUSD.

Future Area Name: PROJECT WIDE
Future Sub Area Name: Not reported
Future Document Type: Five-Year Review Reports
Future Due Date: 2027
Schedule Area Name: Not reported
Schedule Sub Area Name: Not reported
Schedule Document Type: Not reported
Schedule Due Date: Not reported
Schedule Revised Date: Not reported

HWTS:
Name: LAUSD/ COMMONWEALTH ELEM SCHOO
Address: 215 S COMMONWEALTH AVE
Address 2: Not reported
City,State,Zip: LOS ANGELES, CA 90004
EPA ID: CAD982024598
Inactive Date: Not reported
Create Date: 06/17/1988
Last Act Date: Not reported
Mailing Name: Not reported
Mailing Address: 333 S BEAUDRY AVE FL 21
Mailing Address 2: Not reported
Mailing City,State,Zip: LOS ANGELES, CA 900170000
Owner Name: LOS ANGELES UNIFIED SCHOOL DISTRICT
Owner Address: 333 S BEAUDRY AVE FL 21
Owner Address 2: Not reported
Owner City,State,Zip: LOS ANGELES, CA 900170000
Owner Phone: Not reported
Owner Fax: Not reported

LAUSD - COMMONWEALTH AVE SCHOOL (Continued) **S113012696**

Contact Name: SAMANTHA HAN
Contact Address: 333 S. BEAUDRY AVE, 21ST FLOOR
Contact Address 2: Not reported
City,State,Zip: LOS ANGELES, CA 90017
Contact Phone: Not reported
Contact Fax: Not reported
Facility Status: Active
Facility Type: PERMANENT
Category: FEDERAL
Latitude: 34.070241
Longitude: -118.285709

NAICS:
EPA ID: CAD982024598
Create Date: 2002-03-14 16:36:26.000
NAICS Code: 61111
NAICS Description: Elementary and Secondary Schools
Issued EPA ID Date: 1988-06-17 00:00:00
Inactive Date: Not reported
Facility Name: LAUSD/ COMMONWEALTH ELEM SCHOO
Facility Address: 215 S COMMONWEALTH AVE
Facility Address 2: Not reported
Facility City: LOS ANGELES
Facility County: Not reported
Facility State: CA
Facility Zip: 900040000

HAZNET:
Name: LAUSD/ COMMONWEALTH ELEM SCHOO
Address: 215 S COMMONWEALTH AVE
Address 2: Not reported
City,State,Zip: LOS ANGELES, CA 900040000
Contact: SOE AUNG
Telephone: 2137455939
Mailing Name: Not reported
Mailing Address: 333 S BEAUNDRY AVE 28TH FLR

Year: 2008
Gepaid: CAD982024598
TSD EPA ID: CAD099452708
CA Waste Code: 221 - Waste oil and mixed oil
Disposal Method: H039 - Other Recovery Of Reclamation For Reuse Including Acid Regeneration, Organics Recovery Ect
Tons: 2.47

Year: 2007
Gepaid: CAD982024598
TSD EPA ID: CAD028409019
CA Waste Code: 181 - Other inorganic solid waste
Disposal Method: H141 - Storage, Bulking, And/Or Transfer Off Site--No Treatment/Reovery (H010-H129) Or (H131-H135)
Tons: 0.005

Year: 2006
Gepaid: CAD982024598
TSD EPA ID: CAD980884183

LAUSD - COMMONWEALTH AVE SCHOOL (Continued) **S113012696**

CA Waste Code:	181 - Other inorganic solid waste
Disposal Method:	H141 - Storage, Bulking, And/Or Transfer Off Site--No Treatment/Reovery (H010-H129) Or (H131-H135)
Tons:	0.05
Year:	2006
Gepaid:	CAD982024598
TSD EPA ID:	CAD028409019
CA Waste Code:	352 - Other organic solids
Disposal Method:	H141 - Storage, Bulking, And/Or Transfer Off Site--No Treatment/Reovery (H010-H129) Or (H131-H135)
Tons:	0.2
Year:	2005
Gepaid:	CAD982024598
TSD EPA ID:	CAD009007626
CA Waste Code:	151 - Asbestos containing waste
Disposal Method:	D80 - Disposal, Land Fill
Tons:	54.782
Year:	2001
Gepaid:	CAD982024598
TSD EPA ID:	WAD991281767
CA Waste Code:	181 - Other inorganic solid waste
Disposal Method:	D80 - Disposal, Land Fill
Tons:	0.175
Year:	1994
Gepaid:	CAD982024598
TSD EPA ID:	CAD050806850
CA Waste Code:	352 - Other organic solids
Disposal Method:	H01 - Transfer Station
Tons:	0.025
Year:	1989
Gepaid:	CAD982024598
TSD EPA ID:	CAD990794133
CA Waste Code:	151 - Asbestos containing waste
Disposal Method:	D80 - Disposal, Land Fill
Tons:	75.852
Year:	1989
Gepaid:	CAD982024598
TSD EPA ID:	AZC000000150
CA Waste Code:	151 - Asbestos containing waste
Disposal Method:	D80 - Disposal, Land Fill
Tons:	12.605
Year:	1988
Gepaid:	CAD982024598
TSD EPA ID:	CAD067786749
CA Waste Code:	151 - Asbestos containing waste
Disposal Method:	D80 - Disposal, Land Fill
Tons:	0.7

LAUSD - COMMONWEALTH AVE SCHOOL (Continued) **S113012696**

Click this hyperlink while viewing on your computer to access
1 additional CA HAZNET: record(s) in the EDR Site Report.

Additional Information:

Year:	2008
Gen EPA ID:	CAD982024598
Shipment Date:	20080212
Creation Date:	3/28/2008 18:30:25
Receipt Date:	20080213
Manifest ID:	000306694GBF
Trans EPA ID:	CAD981427669
Trans Name:	AMERICAN OIL COMPANY
Trans 2 EPA ID:	Not reported
Trans 2 Name:	Not reported
TSDF EPA ID:	CAD099452708
Trans Name:	INDUSTRIAL SERVICE OIL COMPANY
TSDF Alt EPA ID:	Not reported
TSDF Alt Name:	Not reported
Waste Code Description:	221 - Waste oil and mixed oil
RCRA Code:	Not reported
Meth Code:	H039 - Other Recovery Of Reclamation For Reuse Including Acid Regeneration, Organics Recovery Ect
Quantity Tons:	2.47
Waste Quantity:	650
Quantity Unit:	G
Additional Code 1:	Not reported
Additional Code 2:	Not reported
Additional Code 3:	Not reported
Additional Code 4:	Not reported
Additional Code 5:	Not reported

Additional Information:

Year:	2007
Gen EPA ID:	CAD982024598
Shipment Date:	20070212
Creation Date:	8/9/2007 18:30:58
Receipt Date:	20070221
Manifest ID:	000172165JJK
Trans EPA ID:	CAR000152058
Trans Name:	EARTHWISE SERVICES LLC
Trans 2 EPA ID:	Not reported
Trans 2 Name:	Not reported
TSDF EPA ID:	CAD028409019
Trans Name:	CROSBY & OVERTON
TSDF Alt EPA ID:	Not reported
TSDF Alt Name:	Not reported
Waste Code Description:	181 - Other inorganic solid waste Organics
RCRA Code:	D008
Meth Code:	H141 - Storage, Bulking, And/Or Transfer Off Site--No Treatment/Reovery (H010-H129) Or (H131-H135)
Quantity Tons:	0.005
Waste Quantity:	10
Quantity Unit:	P

LAUSD - COMMONWEALTH AVE SCHOOL (Continued) **S113012696**

Additional Code 1:	Not reported
Additional Code 2:	Not reported
Additional Code 3:	Not reported
Additional Code 4:	Not reported
Additional Code 5:	Not reported

Additional Information:

Year:	2006
Gen EPA ID:	CAD982024598
Shipment Date:	20061207
Creation Date:	8/3/2007 18:30:13
Receipt Date:	20061220
Manifest ID:	002135409JJK
Trans EPA ID:	CAD982030173
Trans Name:	ECOLOGY CONTROL INDUSTRIES (MONTCLAIR)
Trans 2 EPA ID:	CAD983649880
Trans 2 Name:	GENERAL ENVIRONMENTAL MGMT INC
TSDF EPA ID:	CAD980884183
Trans Name:	GEM
TSDF Alt EPA ID:	Not reported
TSDF Alt Name:	Not reported
Waste Code Description:	181 - Other inorganic solid waste Organics
RCRA Code:	D008
Meth Code:	H141 - Storage, Bulking, And/Or Transfer Off Site--No Treatment/Reovery (H010-H129) Or (H131-H135)
Quantity Tons:	0.05
Waste Quantity:	100
Quantity Unit:	P
Additional Code 1:	Not reported
Additional Code 2:	Not reported
Additional Code 3:	Not reported
Additional Code 4:	Not reported
Additional Code 5:	Not reported
Shipment Date:	20061204
Creation Date:	4/19/2007 18:30:14
Receipt Date:	20061213
Manifest ID:	000229625GBF
Trans EPA ID:	CAR000017657
Trans Name:	BDC SPECIAL WASTE SERVICES
Trans 2 EPA ID:	Not reported
Trans 2 Name:	Not reported
TSDF EPA ID:	CAD028409019
Trans Name:	CROSBY & OVERTON
TSDF Alt EPA ID:	Not reported
TSDF Alt Name:	Not reported
Waste Code Description:	352 - Other organic solids
RCRA Code:	Not reported
Meth Code:	H141 - Storage, Bulking, And/Or Transfer Off Site--No Treatment/Reovery (H010-H129) Or (H131-H135)
Quantity Tons:	0.2
Waste Quantity:	400
Quantity Unit:	P
Additional Code 1:	Not reported
Additional Code 2:	Not reported
Additional Code 3:	Not reported

LAUSD - COMMONWEALTH AVE SCHOOL (Continued) **S113012696**

Additional Code 4:	Not reported
Additional Code 5:	Not reported

Additional Information:

Year:	2005
Gen EPA ID:	CAD982024598
Shipment Date:	20050701
Creation Date:	10/27/2005 10:09:28
Receipt Date:	20050706
Manifest ID:	24220009
Trans EPA ID:	CAD073609893
Trans Name:	KARCHER ENVIRONMENTAL INC
Trans 2 EPA ID:	Not reported
Trans 2 Name:	Not reported
TSDF EPA ID:	CAD009007626
Trans Name:	AZUSA LAND RECLAMATION
TSDF Alt EPA ID:	CAD009007626
TSDF Alt Name:	Not reported
Waste Code Description:	151 - Asbestos-containing waste
RCRA Code:	Not reported
Meth Code:	D80 - Disposal, Land Fill
Quantity Tons:	12.642
Waste Quantity:	15
Quantity Unit:	Y
Additional Code 1:	Not reported
Additional Code 2:	Not reported
Additional Code 3:	Not reported
Additional Code 4:	Not reported
Additional Code 5:	Not reported
Shipment Date:	20050621
Creation Date:	9/13/2005 18:30:54
Receipt Date:	20050622
Manifest ID:	24223184
Trans EPA ID:	CAR000017657
Trans Name:	BDC SWS
Trans 2 EPA ID:	Not reported
Trans 2 Name:	Not reported
TSDF EPA ID:	CAD009007626
Trans Name:	AZUSA LAND RECLAMATION
TSDF Alt EPA ID:	CAD009007626
TSDF Alt Name:	Not reported
Waste Code Description:	151 - Asbestos-containing waste
RCRA Code:	Not reported
Meth Code:	D80 - Disposal, Land Fill
Quantity Tons:	14.3276
Waste Quantity:	17
Quantity Unit:	Y
Additional Code 1:	Not reported
Additional Code 2:	Not reported
Additional Code 3:	Not reported
Additional Code 4:	Not reported
Additional Code 5:	Not reported
Shipment Date:	20050616
Creation Date:	8/17/2005 18:33:44

LAUSD - COMMONWEALTH AVE SCHOOL (Continued) **S113012696**

Receipt Date:	20050617
Manifest ID:	24223183
Trans EPA ID:	CAR000017657
Trans Name:	BDC SWS
Trans 2 EPA ID:	Not reported
Trans 2 Name:	Not reported
TSDF EPA ID:	CAD009007626
Trans Name:	AZUSA LAND RECLAMATION
TSDF Alt EPA ID:	CAD009007626
TSDF Alt Name:	Not reported
Waste Code Description:	151 - Asbestos-containing waste
RCRA Code:	Not reported
Meth Code:	D80 - Disposal, Land Fill
Quantity Tons:	15.1704
Waste Quantity:	18
Quantity Unit:	Y
Additional Code 1:	Not reported
Additional Code 2:	Not reported
Additional Code 3:	Not reported
Additional Code 4:	Not reported
Additional Code 5:	Not reported

Shipment Date:	20050614
Creation Date:	8/17/2005 18:33:44
Receipt Date:	20050616
Manifest ID:	24223182
Trans EPA ID:	CAR000017657
Trans Name:	BDC
Trans 2 EPA ID:	Not reported
Trans 2 Name:	Not reported
TSDF EPA ID:	CAD009007626
Trans Name:	AZUSA LAND RECLAMATION
TSDF Alt EPA ID:	CAD009007626
TSDF Alt Name:	Not reported
Waste Code Description:	151 - Asbestos-containing waste
RCRA Code:	Not reported
Meth Code:	D80 - Disposal, Land Fill
Quantity Tons:	12.642
Waste Quantity:	15
Quantity Unit:	Y
Additional Code 1:	Not reported
Additional Code 2:	Not reported
Additional Code 3:	Not reported
Additional Code 4:	Not reported
Additional Code 5:	Not reported

Additional Information:

Year:	2001
Gen EPA ID:	CAD982024598

Shipment Date:	20010626
Creation Date:	8/24/2001 0:00:00
Receipt Date:	20010713
Manifest ID:	20978057
Trans EPA ID:	CAD982030173
Trans Name:	Not reported
Trans 2 EPA ID:	CAT000624247

LAUSD - COMMONWEALTH AVE SCHOOL (Continued) **S113012696**

Trans 2 Name:	Not reported
TSDF EPA ID:	WAD991281767
Trans Name:	Not reported
TSDF Alt EPA ID:	Not reported
TSDF Alt Name:	Not reported
Waste Code Description:	181 - Other inorganic solid waste Organics
RCRA Code:	Not reported
Meth Code:	D80 - Disposal, Land Fill
Quantity Tons:	0.1
Waste Quantity:	200
Quantity Unit:	P
Additional Code 1:	Not reported
Additional Code 2:	Not reported
Additional Code 3:	Not reported
Additional Code 4:	Not reported
Additional Code 5:	Not reported

Shipment Date:	20010626
Creation Date:	8/24/2001 0:00:00
Receipt Date:	20010713
Manifest ID:	20978057
Trans EPA ID:	CAD982030173
Trans Name:	Not reported
Trans 2 EPA ID:	CAT000624247
Trans 2 Name:	Not reported
TSDF EPA ID:	WAD991281767
Trans Name:	Not reported
TSDF Alt EPA ID:	Not reported
TSDF Alt Name:	Not reported
Waste Code Description:	181 - Other inorganic solid waste Organics
RCRA Code:	D008
Meth Code:	D80 - Disposal, Land Fill
Quantity Tons:	0.075
Waste Quantity:	150
Quantity Unit:	P
Additional Code 1:	Not reported
Additional Code 2:	Not reported
Additional Code 3:	Not reported
Additional Code 4:	Not reported
Additional Code 5:	Not reported

Additional Information:

Year:	1994
Gen EPA ID:	CAD982024598

Shipment Date:	19941004
Creation Date:	3/28/1996 0:00:00
Receipt Date:	19941010
Manifest ID:	93386884
Trans EPA ID:	CAD000057760
Trans Name:	Not reported
Trans 2 EPA ID:	Not reported
Trans 2 Name:	Not reported
TSDF EPA ID:	CAD050806850
Trans Name:	Not reported
TSDF Alt EPA ID:	Not reported
TSDF Alt Name:	Not reported

LAUSD - COMMONWEALTH AVE SCHOOL (Continued) **S113012696**

Waste Code Description:	352 - Other organic solids
RCRA Code:	Not reported
Meth Code:	H01 - Transfer Station
Quantity Tons:	0.025
Waste Quantity:	50
Quantity Unit:	P
Additional Code 1:	Not reported
Additional Code 2:	Not reported
Additional Code 3:	Not reported
Additional Code 4:	Not reported
Additional Code 5:	Not reported

LOS ANGELES HM:

Name:	LAUSD - COMMONWEALTH AVE SCHOOL
Address:	215 S COMMONWEALTH AVE
City,State,Zip:	LOS ANGELES, CA 90004
Facility ID:	FA0002823
Last Run Date:	12/01/2024
Status:	INACTIVE

CERS:

Name:	COMMONWEALTH ELEMENT
Address:	215 SOUTH COMMONWEALTH AVENUE
City,State,Zip:	LOS ANGELES, CA 90004-6103
Site ID:	606756
CERS ID:	19820033
CERS Description:	School Cleanup

Affiliation:

Affiliation Type Desc:	Supervisor
Entity Name:	Shahir Haddad
Entity Title:	Not reported
Affiliation Address:	Not reported
Affiliation City:	Not reported
Affiliation State:	Not reported
Affiliation Country:	Not reported
Affiliation Zip:	Not reported
Affiliation Phone:	,

Affiliation Type Desc:	Lead Project Manager
Entity Name:	Johnson Abraham
Entity Title:	Not reported
Affiliation Address:	Not reported
Affiliation City:	Not reported
Affiliation State:	Not reported
Affiliation Country:	Not reported
Affiliation Zip:	Not reported
Affiliation Phone:	,

AE242 **CATELLUS DEVELOPMENT CORP** **CA LUST** **S104406281**
West **3324 006TH ST W** **CA Cortese** **N/A**
1/4-1/2 **LOS ANGELES, CA 90020** **CA HIST CORTESE**
0.359 mi. **CA CERS**
1895 ft. **Site 2 of 4 in cluster AE**

Relative:
Lower

Actual:
224 ft.

LUST:

Name:	CATELLUS DEVELOPMENT CORP
Address:	3324 006TH ST W
City,State,Zip:	LOS ANGELES, CA 90020
Lead Agency:	LOS ANGELES RWQCB (REGION 4)
Case Type:	LUST Cleanup Site

Geo Track:

Global Id:	T0603700640
Latitude:	34.0634106056049
Longitude:	-118.295125147343
Status:	Completed - Case Closed
Status Date:	09/11/1996
Case Worker:	YR
RB Case Number:	900200134
Local Agency:	LOS ANGELES, CITY OF
File Location:	Not reported
Local Case Number:	Not reported
Potential Media Affect:	Aquifer used for drinking water supply
Potential Contaminants of Concern:	Gasoline
EPA Region:	9
Coordinate Source:	Google Map Move
Quantity Released Gallons:	Not reported
Begin Date:	12/12/1990
Leak Reported Date:	12/12/1990
How Discovered:	Not reported
How Discovered Description:	Not reported
Discharge Source:	Other
Discharge Cause:	Unknown
Stop Method:	Not reported
Stop Description:	Not reported
No Further Action Date:	09/11/1996
CA Water Watershed Name:	Santa Monica Bay - Interior Santa Monica Bay - Wilshire (404.63)
Dwr Groundwater Subbasin Name:	Coastal Plain Of Los Angeles - Central (4-011.04)
Disadvantaged Community:	Severely Disadvantaged Community
CA Enviroscreen 3 Score:	56-60%
CA Enviroscreen 4 Score:	45-50%
Military DOD Site:	No
Facility Project Subtype:	Not reported
RWQCB Region:	LOS ANGELES RWQCB (REGION 4)
Claim Number:	3970, 6613
Claim Status:	Ineligible, Ineligible
Site History:	Not reported

LUST:

Global Id:	T0603700640
Contact Type:	Local Agency Caseworker
Contact Name:	ELOY LUNA
Organization Name:	LOS ANGELES, CITY OF
Address:	200 North Main Street, Suite 1780
City:	LOS ANGELES
Email:	eloy.luna@lacity.org
Phone Number:	Not reported

CATELLUS DEVELOPMENT CORP (Continued) **S104406281**

Global Id: T0603700640
Contact Type: Regional Board Caseworker - Primary Caseworker
Contact Name: YUE RONG
Organization Name: LOS ANGELES RWQCB (REGION 4)
Address: 320 W. 4TH ST., SUITE 200
City: Los Angeles
Email: yrong@waterboards.ca.gov
Phone Number: Not reported

LUST:
Global Id: T0603700640
Action Type: ENFORCEMENT
Date: 09/11/1996
Action: Closure/No Further Action Letter

Global Id: T0603700640
Action Type: Other
Date: 12/12/1990
Action: Leak Reported

LUST:
Global Id: T0603700640
Status: Open - Case Begin Date
Status Date: 12/12/1990

Global Id: T0603700640
Status: Open - Site Assessment
Status Date: 12/12/1990

Global Id: T0603700640
Status: Open - Remediation
Status Date: 11/05/1992

Global Id: T0603700640
Status: Completed - Case Closed
Status Date: 09/11/1996

LUST REG 4:
Region: 4
Regional Board: 04
County: Los Angeles
Facility Id: 900200134
Status: Case Closed
Substance: Gasoline
Substance Quantity: Not reported
Local Case No: Not reported
Case Type: Groundwater
Abatement Method Used at the Site: Not reported
Global ID: T0603700640
W Global ID: Not reported
Staff: UNK
Local Agency: 19050
Cross Street: Not reported
Enforcement Type: Not reported
Date Leak Discovered: Not reported

CATELLUS DEVELOPMENT CORP (Continued) **S104406281**

Date Leak First Reported:		12/12/1990
Date Leak Record Entered:	1/23/1991	
Date Confirmation Began:	12/12/1990	
Date Leak Stopped:	Not reported	
Date Case Last Changed on Database:		6/4/1999
Date the Case was Closed:		9/11/1996
How Leak Discovered:	Not reported	
How Leak Stopped:	Not reported	
Cause of Leak:	UNK	
Leak Source:	UNK	
Operator:	OLD#012391-02	
Water System:	Not reported	
Well Name:	Not reported	
Approx. Dist To Production Well (ft):		4199.71715700391926163617 18714
Source of Cleanup Funding:		UNK
Preliminary Site Assessment Workplan Submitted:		Not reported
Preliminary Site Assessment Began:		Not reported
Pollution Characterization Began:		Not reported
Remediation Plan Submitted:		11/5/1992
Remedial Action Underway:		Not reported
Post Remedial Action Monitoring Began:		Not reported
Enforcement Action Date:		Not reported
Historical Max MTBE Date:		Not reported
Hist Max MTBE Conc in Groundwater:		Not reported
Hist Max MTBE Conc in Soil:		Not reported
Significant Interim Remedial Action Taken:		Not reported
GW Qualifier:	Not reported	
Soil Qualifier:	Not reported	
Organization:	Not reported	
Owner Contact:	Not reported	
Responsible Party:	CATELLUS DEVELOPMENT CORP	
RP Address:	201 MISSION ST, SAN FRANCISCO CA 94105	
Program:	LUST	
Lat/Long:	34.063629 / -1	
Local Agency Staff:	PEJ	
Beneficial Use:	Not reported	
Priority:	Not reported	
Cleanup Fund Id:	Not reported	
Suspended:	Not reported	
Assigned Name:	Not reported	
Summary:	6/3/99 WP MONITORING WELL ABANDONMENT	

CORTESE:

Name:	CATELLUS DEVELOPMENT CORP
Address:	3324 006TH ST W
City,State,Zip:	LOS ANGELES, CA 90020
Region:	CORTESE
Envirostor Id:	Not reported
Global ID:	T0603700640
Site/Facility Type:	LUST CLEANUP SITE
Cleanup Status:	COMPLETED - CASE CLOSED
Status Date:	Not reported
Site Code:	Not reported
Latitude:	Not reported
Longitude:	Not reported
Owner:	Not reported
Enf Type:	Not reported

CATELLUS DEVELOPMENT CORP (Continued) **S104406281**

Swat R:	Not reported
Flag:	active
Order No:	Not reported
Waste Discharge System No:	Not reported
Effective Date:	Not reported
Region 2:	Not reported
WID Id:	Not reported
Solid Waste Id No:	Not reported
Waste Management Uit Name:	Not reported
File Name:	Active Open

HIST CORTESE:

edr_fname:	CATELLUS DEVELOPMENT CORP
edr_fadd1:	3324 006TH
City,State,Zip:	LOS ANGELES, CA 90020
Region:	CORTESE
Facility County Code:	19
Reg By:	LTNKA
Reg Id:	900200134

CERS:

Name:	CATELLUS DEVELOPMENT CORP
Address:	3324 006TH ST W
City,State,Zip:	LOS ANGELES, CA 90020
Site ID:	869172
CERS ID:	T0603700640
CERS Description:	Leaking Underground Storage Tank Cleanup Site

Affiliation:

Affiliation Type Desc:	Regional Board Caseworker
Entity Name:	YUE RONG - LOS ANGELES RWQCB (REGION 4)
Entity Title:	Not reported
Affiliation Address:	320 W. 4TH ST., SUITE 200
Affiliation City:	Los Angeles
Affiliation State:	CA
Affiliation Country:	Not reported
Affiliation Zip:	Not reported
Affiliation Phone:	,

Affiliation Type Desc:	Local Agency Caseworker
Entity Name:	ELOY LUNA - LOS ANGELES, CITY OF
Entity Title:	Not reported
Affiliation Address:	200 North Main Street, Suite 1780
Affiliation City:	LOS ANGELES
Affiliation State:	CA
Affiliation Country:	Not reported
Affiliation Zip:	Not reported
Affiliation Phone:	,

243
WSW
1/4-1/2
0.375 mi.
1982 ft.

DFK CORP.
3278 WILSHIRE
LOS ANGELES, CA 90010

CA CPS-SLIC
CA CHMIRS
CA CERS

S104405045
N/A

Relative:
Lower

Actual:
251 ft.

SLIC REG 4:

Region:	4
Facility Status:	No further action required
SLIC:	0486
Substance:	TPH
Staff:	Not reported

CPS-SLIC:

Name:	DFK CORP.
Address:	3278 WILSHIRE BLVD
City,State,Zip:	LOS ANGELES, CA 90010
Region:	STATE
Facility Status:	**Completed - Case Closed**
Status Date:	03/15/1996
Global Id:	SLT43286284
Lead Agency:	LOS ANGELES RWQCB (REGION 4)
Lead Agency Case Number:	Not reported
Latitude:	34.061708
Longitude:	-118.293221
Case Type:	Cleanup Program Site
Case Worker:	Not reported
Local Agency:	Not reported
RB Case Number:	0486
File Location:	Not reported
Potential Media Affected:	Not reported
Potential Contaminants of Concern:	Not reported
EPA Region:	9
Coordinate Source:	Not reported
Quantity Released Gallons:	Not reported
Begin Date:	03/14/1996
Leak Reported Date:	Not reported
How Discovered:	Not reported
How Discovered Description:	Not reported
Discharge Source:	Not reported
Discharge Cause:	Not reported
Stop Method:	Not reported
Stop Description:	Not reported
No Further Action Date:	03/15/1996
CA Water Watershed Name:	Santa Monica Bay - Interior Santa Monica Bay - Wilshire (404.63)
Dwr Groundwater Subbasin Name:	Coastal Plain Of Los Angeles - Central (4-011.04)
Disadvantaged Community:	Severely Disadvantaged Community
CA Enviroscreen 3 Score:	71-75%
CA Enviroscreen 4 Score:	70-75%
Military DOD Site:	No
Facility Project Subtype:	Not reported
RWQCB Region:	LOS ANGELES RWQCB (REGION 4)
Claim No:	Not reported
Claim Status:	Not reported
Site History:	Not reported

Click here to access the California GeoTracker records for this facility:

DFK CORP. (Continued) **S104405045**

CHMIRS:

Name:	Not reported
Address:	3278 WILSHIRE BLVD
City,State,Zip:	LOS ANGELES, CA 90010
OES Incident Number:	23-7876
OES notification:	12/27/2023
OES Date:	Not reported
OES Time:	Not reported
Date Completed:	**Not reported**
Property Use:	Not reported
Agency Id Number:	Not reported
Agency Incident Number:	Not reported
Time Notified:	Not reported
Time Completed:	Not reported
Surrounding Area:	Not reported
Estimated Temperature:	Not reported
Property Management:	Not reported
More Than Two Substances Involved?:	Not reported
Resp Agncy Personel # Of Decontaminated:	Not reported
Responding Agency Personel # Of Injuries:	Not reported
Responding Agency Personel # Of Fatalities:	Not reported
Others Number Of Decontaminated:	Not reported
Others Number Of Injuries:	Not reported
Others Number Of Fatalities:	Not reported
Vehicle Make/year:	Not reported
Vehicle License Number:	Not reported
Vehicle State:	Not reported
Vehicle Id Number:	Not reported
CA DOT PUC/ICC Number:	Not reported
Company Name:	Not reported
Reporting Officer Name/ID:	Not reported
Report Date:	Not reported
Facility Telephone:	Not reported
Waterway Involved:	Unknown
Waterway:	Not reported
Spill Site:	Residence
Cleanup By:	Unrecoverable
Containment:	Not reported
What Happened:	Not reported
Type:	Not reported
Measure:	Not reported
Other:	Not reported
Type:	VAPOR
Measure:	Unknown
Other:	Not reported
Date/Time:	1200
Year:	2023
Agency:	NRC
Incident Date:	12/27/2023
Admin Agency:	Los Angeles City Fire Department
Amount:	Not reported
Contained:	Unknown if stopped,Unknown if contained
Site Type:	Not reported
E Date:	Not reported
Substance:	Lead Paint (Fumes)
Quantity Released:	Unknown
Unknown:	Not reported

DFK CORP. (Continued) **S104405045**

Substance #2:	Not reported
Substance #3:	Not reported
Evacuations:	Not reported
Number of Injuries:	Not reported
Number of Fatalities:	Not reported
#1 Pipeline:	No
#2 Pipeline:	No
#3 Pipeline:	No
#1 Vessel >= 300 Tons:	No
#2 Vessel >= 300 Tons:	No
#3 Vessel >= 300 Tons:	No
Evacs:	No
Injuries:	No
Fatals:	No
Comments:	Not reported
Description:	PER NRC REPORT #1387665: CALLER STATES THERE IS A MAINTENANCE CREW PAINTING AND MAKING REPAIRS IN AN APARTMENT COMPLEX BUT THEY DO NOT HAVE AN INSULATION AND ARE ALLOWING THE PAINT FUMES TO RELEASE ALL OVER THE BUILDING AND AFFECT THE RESIDENTS. CALLER STATES IT IS IMPOSSIBLE TO BREATHE IN THE BUILDING.

CERS:

Name:	DFK CORP.
Address:	3278 WILSHIRE BLVD
City,State,Zip:	LOS ANGELES, CA 90010
Site ID:	857350
CERS ID:	SLT43286284
CERS Description:	Cleanup Program Site

244
NW
1/4-1/2
0.380 mi.
2005 ft.

TOSCO - 76 STATION #3472
3501 003RD ST W
LOS ANGELES, CA 90020

CA LUST **S105693481**
CA Cortese **N/A**
CA CERS

Relative:
Lower

Actual:
265 ft.

LUST:

Name:	TOSCO - 76 STATION #3472
Address:	3501 003RD ST W
City,State,Zip:	LOS ANGELES, CA 90020
Lead Agency:	LOS ANGELES RWQCB (REGION 4)
Case Type:	LUST Cleanup Site

Geo Track:

Global Id:	T0603700636
Latitude:	34.0692377219063
Longitude:	-118.291946477945
Status:	Completed - Case Closed
Status Date:	01/31/2018
Case Worker:	Not reported
RB Case Number:	900200098
Local Agency:	LOS ANGELES, CITY OF
File Location:	Regional Board
Local Case Number:	Not reported
Potential Media Affect:	Aquifer used for drinking water supply
Potential Contaminants of Concern:	Gasoline

TOSCO - 76 STATION #3472 (Continued) **S105693481**

EPA Region:	9
Coordinate Source:	Google Map Move
Quantity Released Gallons:	Not reported
Begin Date:	10/22/1992
Leak Reported Date:	11/18/1992
How Discovered:	Not reported
How Discovered Description:	Not reported
Discharge Source:	Tank
Discharge Cause:	Unknown
Stop Method:	Not reported
Stop Description:	Not reported
No Further Action Date:	01/31/2018
CA Water Watershed Name:	Santa Monica Bay - Interior Santa Monica Bay - Wilshire (404.63)
Dwr Groundwater Subbasin Name:	Not reported
Disadvantaged Community:	Disadvantaged Community
CA Enviroscreen 3 Score:	91-95%
CA Enviroscreen 4 Score:	80-85%
Military DOD Site:	No
Facility Project Subtype:	Not reported
RWQCB Region:	LOS ANGELES RWQCB (REGION 4)
Claim Number:	7195
Claim Status:	Active
Site History:	Not reported

LUST:

Global Id:	T0603700636
Contact Type:	Local Agency Caseworker
Contact Name:	ELOY LUNA
Organization Name:	LOS ANGELES, CITY OF
Address:	200 North Main Street, Suite 1780
City:	LOS ANGELES
Email:	eloy.luna@lacity.org
Phone Number:	Not reported

LUST:

Global Id:	T0603700636
Action Type:	ENFORCEMENT
Date:	10/02/2015
Action:	Petition Submitted for Review
Global Id:	T0603700636
Action Type:	ENFORCEMENT
Date:	09/04/2015
Action:	Health and Safety Code Section 25296.10(c)
Global Id:	T0603700636
Action Type:	RESPONSE
Date:	04/30/2004
Action:	Well Installation Report
Global Id:	T0603700636
Action Type:	RESPONSE
Date:	01/15/2011
Action:	Monitoring Report - Semi-Annually
Global Id:	T0603700636
Action Type:	RESPONSE

TOSCO - 76 STATION #3472 (Continued) **S105693481**

Date: 04/05/2011
Action: Well Destruction Workplan

Global Id: T0603700636
Action Type: RESPONSE
Date: 04/15/2011
Action: Monitoring Report - Semi-Annually

Global Id: T0603700636
Action Type: ENFORCEMENT
Date: 01/29/2016
Action: Health and Safety Code Section 25296.10(c)

Global Id: T0603700636
Action Type: RESPONSE
Date: 07/15/2004
Action: Monitoring Report - Quarterly

Global Id: T0603700636
Action Type: RESPONSE
Date: 01/15/2003
Action: Monitoring Report - Quarterly

Global Id: T0603700636
Action Type: RESPONSE
Date: 10/15/2004
Action: Monitoring Report - Quarterly

Global Id: T0603700636
Action Type: RESPONSE
Date: 11/02/2003
Action: Other Report / Document

Global Id: T0603700636
Action Type: RESPONSE
Date: 01/15/2004
Action: Monitoring Report - Quarterly

Global Id: T0603700636
Action Type: RESPONSE
Date: 04/15/2004
Action: Remedial Progress Report

Global Id: T0603700636
Action Type: RESPONSE
Date: 04/15/2004
Action: Monitoring Report - Quarterly

Global Id: T0603700636
Action Type: RESPONSE
Date: 07/15/2003
Action: Monitoring Report - Quarterly

Global Id: T0603700636
Action Type: RESPONSE
Date: 01/10/2004
Action: Well Installation Report

TOSCO - 76 STATION #3472 (Continued) **S105693481**

Global Id: T0603700636
Action Type: RESPONSE
Date: 04/15/2003
Action: Monitoring Report - Quarterly

Global Id: T0603700636
Action Type: RESPONSE
Date: 04/15/2009
Action: Monitoring Report - Quarterly

Global Id: T0603700636
Action Type: RESPONSE
Date: 10/15/2010
Action: Monitoring Report - Semi-Annually

Global Id: T0603700636
Action Type: REMEDIATION
Date: 01/01/2004
Action: Dual Phase Extraction

Global Id: T0603700636
Action Type: REMEDIATION
Date: 01/01/2004
Action: Dual Phase Extraction

Global Id: T0603700636
Action Type: REMEDIATION
Date: 02/01/2007
Action: Excavation

Global Id: T0603700636
Action Type: REMEDIATION
Date: 09/01/2008
Action: Soil Vapor Extraction (SVE)

Global Id: T0603700636
Action Type: REMEDIATION
Date: 03/01/1999
Action: Excavation

Global Id: T0603700636
Action Type: ENFORCEMENT
Date: 10/31/2003
Action: Staff Letter

Global Id: T0603700636
Action Type: ENFORCEMENT
Date: 06/11/2003
Action: Staff Letter

Global Id: T0603700636
Action Type: ENFORCEMENT
Date: 10/08/2003
Action: Staff Letter

Global Id: T0603700636
Action Type: ENFORCEMENT

TOSCO - 76 STATION #3472 (Continued) **S105693481**

Date: 08/18/2015
Action: Clean Up Fund - Case Closure Review Summary Report (RSR)

Global Id: T0603700636
Action Type: RESPONSE
Date: 07/15/2009
Action: Monitoring Report - Semi-Annually

Global Id: T0603700636
Action Type: RESPONSE
Date: 02/14/2003
Action: Interim Remedial Action Plan

Global Id: T0603700636
Action Type: RESPONSE
Date: 02/14/2003
Action: Soil and Water Investigation Workplan

Global Id: T0603700636
Action Type: RESPONSE
Date: 07/01/2002
Action: Soil and Water Investigation Report

Global Id: T0603700636
Action Type: RESPONSE
Date: 07/01/2002
Action: CAP/RAP - Feasibility Study Report

Global Id: T0603700636
Action Type: RESPONSE
Date: 07/01/2002
Action: CAP/RAP - Final Remediation / Design Plan

Global Id: T0603700636
Action Type: RESPONSE
Date: 07/15/2010
Action: Monitoring Report - Semi-Annually

Global Id: T0603700636
Action Type: RESPONSE
Date: 02/12/2013
Action: Soil and Water Investigation Workplan - Regulator Responded

Global Id: T0603700636
Action Type: RESPONSE
Date: 09/04/2014
Action: Well Destruction Workplan - Regulator Responded

Global Id: T0603700636
Action Type: RESPONSE
Date: 04/30/2015
Action: Request for Closure - Regulator Responded

Global Id: T0603700636
Action Type: RESPONSE
Date: 09/30/2015
Action: Interim Remedial Action Plan - Regulator Responded

TOSCO - 76 STATION #3472 (Continued) **S105693481**

Global Id: T0603700636
Action Type: ENFORCEMENT
Date: 08/15/2015
Action: Clean Up Fund - Case Closure Review Summary Report (RSR)

Global Id: T0603700636
Action Type: RESPONSE
Date: 10/15/2009
Action: Monitoring Report - Semi-Annually

Global Id: T0603700636
Action Type: RESPONSE
Date: 10/15/2002
Action: Monitoring Report - Quarterly

Global Id: T0603700636
Action Type: RESPONSE
Date: 01/15/2006
Action: Monitoring Report - Quarterly

Global Id: T0603700636
Action Type: RESPONSE
Date: 01/15/2010
Action: Monitoring Report - Semi-Annually

Global Id: T0603700636
Action Type: RESPONSE
Date: 04/15/2010
Action: Monitoring Report - Semi-Annually

Global Id: T0603700636
Action Type: ENFORCEMENT
Date: 10/29/2002
Action: Staff Letter

Global Id: T0603700636
Action Type: ENFORCEMENT
Date: 10/29/2014
Action: Staff Letter

Global Id: T0603700636
Action Type: RESPONSE
Date: 07/01/2009
Action: Preliminary Site Assessment Workplan - Addendum

Global Id: T0603700636
Action Type: RESPONSE
Date: 01/15/2009
Action: Monitoring Report - Quarterly

Global Id: T0603700636
Action Type: RESPONSE
Date: 07/15/2008
Action: Monitoring Report - Quarterly

Global Id: T0603700636
Action Type: RESPONSE

TOSCO - 76 STATION #3472 (Continued) **S105693481**

Date: 07/15/2002
Action: Monitoring Report - Quarterly

Global Id: T0603700636
Action Type: RESPONSE
Date: 04/15/2008
Action: Monitoring Report - Quarterly

Global Id: T0603700636
Action Type: RESPONSE
Date: 01/15/2007
Action: Monitoring Report - Quarterly

Global Id: T0603700636
Action Type: RESPONSE
Date: 01/15/2017
Action: Monitoring Report - Semi-Annually

Global Id: T0603700636
Action Type: RESPONSE
Date: 10/26/2017
Action: Well Destruction Report

Global Id: T0603700636
Action Type: ENFORCEMENT
Date: 05/28/2004
Action: Staff Letter

Global Id: T0603700636
Action Type: RESPONSE
Date: 10/15/2008
Action: Monitoring Report - Quarterly

Global Id: T0603700636
Action Type: RESPONSE
Date: 10/15/2007
Action: Monitoring Report - Quarterly

Global Id: T0603700636
Action Type: RESPONSE
Date: 07/15/2007
Action: Monitoring Report - Quarterly

Global Id: T0603700636
Action Type: RESPONSE
Date: 07/15/2013
Action: Monitoring Report - Quarterly

Global Id: T0603700636
Action Type: RESPONSE
Date: 01/15/2014
Action: Monitoring Report - Semi-Annually

Global Id: T0603700636
Action Type: RESPONSE
Date: 08/29/2013
Action: Site Assessment Report

TOSCO - 76 STATION #3472 (Continued) **S105693481**

Global Id: T0603700636
Action Type: RESPONSE
Date: 09/21/2015
Action: Corrective Action Plan / Remedial Action Plan

Global Id: T0603700636
Action Type: RESPONSE
Date: 01/14/2015
Action: Well Destruction Report

Global Id: T0603700636
Action Type: RESPONSE
Date: 07/15/2014
Action: Monitoring Report - Semi-Annually

Global Id: T0603700636
Action Type: RESPONSE
Date: 01/15/2015
Action: Monitoring Report - Semi-Annually

Global Id: T0603700636
Action Type: RESPONSE
Date: 01/15/2016
Action: Monitoring Report - Semi-Annually

Global Id: T0603700636
Action Type: ENFORCEMENT
Date: 03/01/2004
Action: Staff Letter

Global Id: T0603700636
Action Type: ENFORCEMENT
Date: 12/17/2003
Action: Staff Letter

Global Id: T0603700636
Action Type: ENFORCEMENT
Date: 06/15/2009
Action: Staff Letter

Global Id: T0603700636
Action Type: ENFORCEMENT
Date: 06/05/2017
Action: State Water Board - Closure Order

Global Id: T0603700636
Action Type: RESPONSE
Date: 04/15/2006
Action: Monitoring Report - Quarterly

Global Id: T0603700636
Action Type: RESPONSE
Date: 07/15/2006
Action: Monitoring Report - Quarterly

Global Id: T0603700636
Action Type: RESPONSE

TOSCO - 76 STATION #3472 (Continued) **S105693481**

Date: 10/15/2006
Action: Monitoring Report - Quarterly

Global Id: T0603700636
Action Type: RESPONSE
Date: 04/15/2007
Action: Monitoring Report - Quarterly

Global Id: T0603700636
Action Type: RESPONSE
Date: 01/15/2008
Action: Monitoring Report - Quarterly

Global Id: T0603700636
Action Type: RESPONSE
Date: 01/15/2013
Action: Monitoring Report - Quarterly

Global Id: T0603700636
Action Type: RESPONSE
Date: 04/15/2013
Action: Monitoring Report - Quarterly

Global Id: T0603700636
Action Type: ENFORCEMENT
Date: 06/15/1999
Action: Staff Letter

Global Id: T0603700636
Action Type: ENFORCEMENT
Date: 05/02/2002
Action: Staff Letter

Global Id: T0603700636
Action Type: Other
Date: 11/18/1992
Action: Leak Reported

Global Id: T0603700636
Action Type: RESPONSE
Date: 06/15/2012
Action: Well Destruction Report

Global Id: T0603700636
Action Type: RESPONSE
Date: 07/15/2012
Action: Monitoring Report - Quarterly

Global Id: T0603700636
Action Type: RESPONSE
Date: 10/15/2012
Action: Monitoring Report - Quarterly

Global Id: T0603700636
Action Type: ENFORCEMENT
Date: 01/31/2018
Action: Closure/No Further Action Letter

TOSCO - 76 STATION #3472 (Continued) **S105693481**

Global Id: T0603700636
Action Type: RESPONSE
Date: 10/15/2005
Action: Monitoring Report - Quarterly

Global Id: T0603700636
Action Type: RESPONSE
Date: 12/09/2011
Action: Soil and Water Investigation Report

Global Id: T0603700636
Action Type: RESPONSE
Date: 01/15/2012
Action: Monitoring Report - Semi-Annually

Global Id: T0603700636
Action Type: ENFORCEMENT
Date: 12/22/2016
Action: Notification - Public Notice of Case Closure

Global Id: T0603700636
Action Type: RESPONSE
Date: 10/15/2003
Action: Monitoring Report - Quarterly

Global Id: T0603700636
Action Type: RESPONSE
Date: 01/15/2005
Action: Monitoring Report - Quarterly

Global Id: T0603700636
Action Type: RESPONSE
Date: 04/15/2005
Action: Monitoring Report - Quarterly

Global Id: T0603700636
Action Type: RESPONSE
Date: 07/15/2005
Action: Monitoring Report - Quarterly

Global Id: T0603700636
Action Type: RESPONSE
Date: 06/18/2004
Action: Well Installation Report

Global Id: T0603700636
Action Type: RESPONSE
Date: 07/15/2011
Action: Monitoring Report - Semi-Annually

Global Id: T0603700636
Action Type: RESPONSE
Date: 09/23/2011
Action: Well Destruction Workplan

Global Id: T0603700636
Action Type: RESPONSE

TOSCO - 76 STATION #3472 (Continued) **S105693481**

Date: 01/06/2012
Action: Well Destruction Workplan

LUST:
Global Id: T0603700636
Status: Open - Case Begin Date
Status Date: 10/22/1992

Global Id: T0603700636
Status: Open - Site Assessment
Status Date: 10/22/1992

Global Id: T0603700636
Status: Open - Site Assessment
Status Date: 06/25/1997

Global Id: T0603700636
Status: Open - Site Assessment
Status Date: 08/14/1997

Global Id: T0603700636
Status: Open - Site Assessment
Status Date: 01/16/1998

Global Id: T0603700636
Status: Open - Remediation
Status Date: 10/31/2001

Global Id: T0603700636
Status: Open - Remediation
Status Date: 06/11/2003

Global Id: T0603700636
Status: Open - Remediation
Status Date: 03/18/2004

Global Id: T0603700636
Status: Open - Eligible for Closure
Status Date: 06/05/2017

Global Id: T0603700636
Status: Completed - Case Closed
Status Date: 01/31/2018

LUST REG 4:
Region: 4
Regional Board: 04
County: Los Angeles
Facility Id: 900200098
Status: Remedial action (cleanup) Underway
Substance: Gasoline
Substance Quantity: Not reported
Local Case No: Not reported
Case Type: Groundwater
Abatement Method Used at the Site: VE

TOSCO - 76 STATION #3472 (Continued) **S105693481**

Global ID:	T0603700636	
W Global ID:	Not reported	
Staff:	DP	
Local Agency:	19050	
Cross Street:	VERMONT AVE	
Enforcement Type:	SEL	
Date Leak Discovered:	Not reported	
Date Leak First Reported:		11/18/1992
Date Leak Record Entered:	11/16/1992	
Date Confirmation Began:	10/22/1992	
Date Leak Stopped:	Not reported	
Date Case Last Changed on Database:		7/15/2002
Date the Case was Closed:		Not reported
How Leak Discovered:	Not reported	
How Leak Stopped:	Not reported	
Cause of Leak:	UNK	
Leak Source:	Tank	
Operator:	Not reported	
Water System:	Not reported	
Well Name:	Not reported	
Approx. Dist To Production Well (ft):		4280.714842129094502202525808
Source of Cleanup Funding:		Tank
Preliminary Site Assessment Workplan Submitted:		6/25/1997
Preliminary Site Assessment Began:		8/14/1997
Pollution Characterization Began:		2/18/2003
Remediation Plan Submitted:		7/3/2002
Remedial Action Underway:		3/18/2004
Post Remedial Action Monitoring Began:		11/18/1992
Enforcement Action Date:		4/20/2001
Historical Max MTBE Date:		12/3/1999
Hist Max MTBE Conc in Groundwater:		690000
Hist Max MTBE Conc in Soil:		1
Significant Interim Remedial Action Taken:		Yes
GW Qualifier:	Not reported	
Soil Qualifier:	=	
Organization:	Not reported	
Owner Contact:	Not reported	
Responsible Party:	MS. SHARI LONDON	
RP Address:	3611 HARBOR BLVD.	
Program:	LUST	
Lat/Long:	34.0688858 / -1	
Local Agency Staff:	PEJ	
Beneficial Use:	Not reported	
Priority:	Not reported	
Cleanup Fund Id:	Not reported	
Suspended:	Not reported	
Assigned Name:	Not reported	
Summary:	Not reported	

CORTESE:

Name:	TOSCO - 76 STATION #3472
Address:	3501 003RD ST W
City,State,Zip:	LOS ANGELES, CA 90020
Region:	CORTESE
Envirostor Id:	Not reported
Global ID:	T0603700636
Site/Facility Type:	LUST CLEANUP SITE

TOSCO - 76 STATION #3472 (Continued) **S105693481**

Cleanup Status:	COMPLETED - CASE CLOSED
Status Date:	Not reported
Site Code:	Not reported
Latitude:	Not reported
Longitude:	Not reported
Owner:	Not reported
Enf Type:	Not reported
Swat R:	Not reported
Flag:	active
Order No:	Not reported
Waste Discharge System No:	Not reported
Effective Date:	Not reported
Region 2:	Not reported
WID Id:	Not reported
Solid Waste Id No:	Not reported
Waste Management Uit Name:	Not reported
File Name:	Active Open

CERS:

Name:	TOSCO - 76 STATION #3472
Address:	3501 003RD ST W
City,State,Zip:	LOS ANGELES, CA 90020
Site ID:	896694
CERS ID:	T0603700636
CERS Description:	Leaking Underground Storage Tank Cleanup Site

Affiliation:

Affiliation Type Desc:	Local Agency Caseworker
Entity Name:	ELOY LUNA - LOS ANGELES, CITY OF
Entity Title:	Not reported
Affiliation Address:	200 North Main Street, Suite 1780
Affiliation City:	LOS ANGELES
Affiliation State:	CA
Affiliation Country:	Not reported
Affiliation Zip:	Not reported
Affiliation Phone:	,

AF245 **SHELL #204-4539-5906** **CA LUST** **S101297321**
SSW **700 VERMONT AVE S** **CA Cortese** **N/A**
1/4-1/2 **LOS ANGELES, CA 90005** **CA HIST CORTESE**
0.381 mi. **CA CERS**
2014 ft. **Site 1 of 6 in cluster AF**

Relative:
Lower

Actual:
234 ft.

LUST:

Name:	SHELL #204-4539-5906
Address:	700 VERMONT AVE S
City,State,Zip:	LOS ANGELES, CA 90005
Lead Agency:	LOS ANGELES RWQCB (REGION 4)
Case Type:	LUST Cleanup Site

Geo Track:

Global Id:	T0603700463
Latitude:	34.0595506396573
Longitude:	-118.291421180357
Status:	Completed - Case Closed
Status Date:	07/22/2013
Case Worker:	Not reported

SHELL #204-4539-5906 (Continued) **S101297321**

RB Case Number:	900050016
Local Agency:	LOS ANGELES, CITY OF
File Location:	Regional Board
Local Case Number:	Not reported
Potential Media Affect:	Aquifer used for drinking water supply
Potential Contaminants of Concern:	Gasoline
EPA Region:	9
Coordinate Source:	Google Map Move
Quantity Released Gallons:	Not reported
Begin Date:	05/07/1986
Leak Reported Date:	05/07/1986
How Discovered:	Not reported
How Discovered Description:	Not reported
Discharge Source:	Piping
Discharge Cause:	Unknown
Stop Method:	Not reported
Stop Description:	Not reported
No Further Action Date:	07/22/2013
CA Water Watershed Name:	Santa Monica Bay - Interior Santa Monica Bay - Wilshire (404.63)
Dwr Groundwater Subbasin Name:	Coastal Plain Of Los Angeles - Central (4-011.04)
Disadvantaged Community:	Severely Disadvantaged Community
CA Enviroscreen 3 Score:	76-80%
CA Enviroscreen 4 Score:	85-90%
Military DOD Site:	No
Facility Project Subtype:	Not reported
RWQCB Region:	LOS ANGELES RWQCB (REGION 4)
Claim Number:	4501
Claim Status:	Active
Site History:	Not reported

LUST:

Global Id:	T0603700463
Contact Type:	Local Agency Caseworker
Contact Name:	ELOY LUNA
Organization Name:	LOS ANGELES, CITY OF
Address:	200 North Main Street, Suite 1780
City:	LOS ANGELES
Email:	eloy.luna@lacity.org
Phone Number:	Not reported

LUST:

Global Id:	T0603700463
Action Type:	RESPONSE
Date:	04/15/2004
Action:	Monitoring Report - Quarterly
Global Id:	T0603700463
Action Type:	RESPONSE
Date:	10/15/2003
Action:	Monitoring Report - Quarterly
Global Id:	T0603700463
Action Type:	RESPONSE
Date:	10/31/2003
Action:	Interim Remedial Action Report
Global Id:	T0603700463

SHELL #204-4539-5906 (Continued) **S101297321**

Action Type: RESPONSE
Date: 03/15/2004
Action: Interim Remedial Action Report

Global Id: T0603700463
Action Type: RESPONSE
Date: 10/15/2010
Action: Monitoring Report - Semi-Annually

Global Id: T0603700463
Action Type: RESPONSE
Date: 01/21/2011
Action: Soil and Water Investigation Workplan

Global Id: T0603700463
Action Type: RESPONSE
Date: 01/15/2003
Action: Monitoring Report - Quarterly

Global Id: T0603700463
Action Type: RESPONSE
Date: 07/15/2003
Action: Monitoring Report - Quarterly

Global Id: T0603700463
Action Type: RESPONSE
Date: 07/15/2004
Action: Monitoring Report - Quarterly

Global Id: T0603700463
Action Type: RESPONSE
Date: 02/28/2003
Action: Soil and Water Investigation Workplan

Global Id: T0603700463
Action Type: RESPONSE
Date: 12/31/2003
Action: Interim Remedial Action Report

Global Id: T0603700463
Action Type: RESPONSE
Date: 01/15/2004
Action: Monitoring Report - Quarterly

Global Id: T0603700463
Action Type: RESPONSE
Date: 09/03/2010
Action: Other Workplan

Global Id: T0603700463
Action Type: REMEDIATION
Date: 02/01/2004
Action: Other (Use Description Field)

Global Id: T0603700463
Action Type: REMEDIATION
Date: 02/01/2004

SHELL #204-4539-5906 (Continued) **S101297321**

Action: Other (Use Description Field)

Global Id: T0603700463
Action Type: ENFORCEMENT
Date: 04/24/2002
Action: Staff Letter

Global Id: T0603700463
Action Type: ENFORCEMENT
Date: 11/03/2003
Action: Staff Letter

Global Id: T0603700463
Action Type: RESPONSE
Date: 07/15/2002
Action: Monitoring Report - Quarterly

Global Id: T0603700463
Action Type: RESPONSE
Date: 08/19/2002
Action: Well Installation Report

Global Id: T0603700463
Action Type: RESPONSE
Date: 08/19/2002
Action: CAP/RAP - Feasibility Study Report

Global Id: T0603700463
Action Type: RESPONSE
Date: 10/15/2002
Action: Monitoring Report - Quarterly

Global Id: T0603700463
Action Type: RESPONSE
Date: 07/31/2002
Action: Other Report / Document

Global Id: T0603700463
Action Type: RESPONSE
Date: 04/15/2003
Action: Monitoring Report - Quarterly

Global Id: T0603700463
Action Type: RESPONSE
Date: 07/15/2010
Action: Monitoring Report - Semi-Annually

Global Id: T0603700463
Action Type: RESPONSE
Date: 07/15/2008
Action: Monitoring Report - Quarterly

Global Id: T0603700463
Action Type: RESPONSE
Date: 07/15/2009
Action: Monitoring Report - Semi-Annually

SHELL #204-4539-5906 (Continued) **S101297321**

Global Id: T0603700463
Action Type: RESPONSE
Date: 04/15/2009
Action: Monitoring Report - Quarterly

Global Id: T0603700463
Action Type: RESPONSE
Date: 01/15/2008
Action: Monitoring Report - Quarterly

Global Id: T0603700463
Action Type: RESPONSE
Date: 04/15/2010
Action: Monitoring Report - Semi-Annually

Global Id: T0603700463
Action Type: ENFORCEMENT
Date: 07/03/2002
Action: Staff Letter

Global Id: T0603700463
Action Type: ENFORCEMENT
Date: 04/16/2003
Action: Staff Letter

Global Id: T0603700463
Action Type: RESPONSE
Date: 10/15/2009
Action: Monitoring Report - Semi-Annually

Global Id: T0603700463
Action Type: RESPONSE
Date: 10/15/2008
Action: Monitoring Report - Quarterly

Global Id: T0603700463
Action Type: RESPONSE
Date: 04/15/2008
Action: Monitoring Report - Quarterly

Global Id: T0603700463
Action Type: RESPONSE
Date: 10/15/2002
Action: Interim Remedial Action Plan

Global Id: T0603700463
Action Type: RESPONSE
Date: 10/15/2004
Action: Monitoring Report - Quarterly

Global Id: T0603700463
Action Type: RESPONSE
Date: 01/15/2009
Action: Monitoring Report - Quarterly

Global Id: T0603700463
Action Type: RESPONSE

SHELL #204-4539-5906 (Continued) **S101297321**

Date: 10/15/2007
Action: Monitoring Report - Quarterly

Global Id: T0603700463
Action Type: RESPONSE
Date: 07/15/2007
Action: Monitoring Report - Quarterly

Global Id: T0603700463
Action Type: ENFORCEMENT
Date: 06/15/2009
Action: Staff Letter

Global Id: T0603700463
Action Type: ENFORCEMENT
Date: 08/27/1998
Action: Staff Letter

Global Id: T0603700463
Action Type: RESPONSE
Date: 10/15/2006
Action: Monitoring Report - Quarterly

Global Id: T0603700463
Action Type: RESPONSE
Date: 04/15/2007
Action: Monitoring Report - Quarterly

Global Id: T0603700463
Action Type: RESPONSE
Date: 07/15/2006
Action: Monitoring Report - Quarterly

Global Id: T0603700463
Action Type: RESPONSE
Date: 10/15/2013
Action: Well Destruction Report

Global Id: T0603700463
Action Type: ENFORCEMENT
Date: 11/29/2012
Action: Notification - Preclosure

Global Id: T0603700463
Action Type: ENFORCEMENT
Date: 07/22/2013
Action: Closure/No Further Action Letter

Global Id: T0603700463
Action Type: Other
Date: 05/07/1986
Action: Leak Reported

Global Id: T0603700463
Action Type: RESPONSE
Date: 04/15/2006
Action: Monitoring Report - Quarterly

SHELL #204-4539-5906 (Continued) **S101297321**

Global Id: T0603700463
Action Type: RESPONSE
Date: 11/15/2005
Action: Soil and Water Investigation Report

Global Id: T0603700463
Action Type: RESPONSE
Date: 01/15/2006
Action: Monitoring Report - Quarterly

Global Id: T0603700463
Action Type: RESPONSE
Date: 04/15/2012
Action: Monitoring Report - Quarterly

Global Id: T0603700463
Action Type: RESPONSE
Date: 10/15/2012
Action: Monitoring Report - Quarterly

Global Id: T0603700463
Action Type: ENFORCEMENT
Date: 01/28/2003
Action: Staff Letter

Global Id: T0603700463
Action Type: ENFORCEMENT
Date: 02/03/2004
Action: Staff Letter

Global Id: T0603700463
Action Type: ENFORCEMENT
Date: 07/19/2013
Action: Health and Safety Code Section 25296.10(c)

Global Id: T0603700463
Action Type: RESPONSE
Date: 10/15/2005
Action: Monitoring Report - Quarterly

Global Id: T0603700463
Action Type: RESPONSE
Date: 01/15/2007
Action: Monitoring Report - Quarterly

Global Id: T0603700463
Action Type: RESPONSE
Date: 01/15/2012
Action: Monitoring Report - Semi-Annually

Global Id: T0603700463
Action Type: RESPONSE
Date: 04/15/2004
Action: Monitoring Report - Quarterly

Global Id: T0603700463
Action Type: RESPONSE

SHELL #204-4539-5906 (Continued) **S101297321**

Date: 07/15/2004
Action: Monitoring Report - Quarterly

Global Id: T0603700463
Action Type: RESPONSE
Date: 04/15/2005
Action: Monitoring Report - Quarterly

Global Id: T0603700463
Action Type: RESPONSE
Date: 07/15/2005
Action: Monitoring Report - Quarterly

Global Id: T0603700463
Action Type: RESPONSE
Date: 01/15/2005
Action: Monitoring Report - Quarterly

Global Id: T0603700463
Action Type: RESPONSE
Date: 06/20/2011
Action: Soil and Water Investigation Report

Global Id: T0603700463
Action Type: RESPONSE
Date: 07/15/2011
Action: Monitoring Report - Semi-Annually

Global Id: T0603700463
Action Type: RESPONSE
Date: 10/15/2011
Action: Monitoring Report - Semi-Annually

Global Id: T0603700463
Action Type: RESPONSE
Date: 01/31/2012
Action: Request for Closure

LUST:
Global Id: T0603700463
Status: Open - Case Begin Date
Status Date: 05/07/1986

Global Id: T0603700463
Status: Open - Site Assessment
Status Date: 12/06/1996

Global Id: T0603700463
Status: Open - Site Assessment
Status Date: 02/12/1997

Global Id: T0603700463
Status: Open - Site Assessment
Status Date: 10/15/2002

Global Id: T0603700463
Status: Open - Remediation

SHELL #204-4539-5906 (Continued) **S101297321**

Status Date: 12/18/2003

Global Id: T0603700463
Status: Open - Eligible for Closure
Status Date: 12/18/2012

Global Id: T0603700463
Status: Completed - Case Closed
Status Date: 07/22/2013

LUST REG 4:

Region:	4	
Regional Board:	04	
County:	Los Angeles	
Facility Id:	900050016	
Status:	Pollution Characterization	
Substance:	Gasoline	
Substance Quantity:	Not reported	
Local Case No:	Not reported	
Case Type:	Groundwater	
Abatement Method Used at the Site:		Not reported
Global ID:	T0603700463	
W Global ID:	Not reported	
Staff:	DP	
Local Agency:	19050	
Cross Street:	7TH	
Enforcement Type:	SEL	
Date Leak Discovered:	Not reported	
Date Leak First Reported:		5/7/1986
Date Leak Record Entered:	12/31/1986	
Date Confirmation Began:	Not reported	
Date Leak Stopped:	Not reported	
Date Case Last Changed on Database:		8/19/2002
Date the Case was Closed:		Not reported
How Leak Discovered:	Not reported	
How Leak Stopped:	Not reported	
Cause of Leak:	UNK	
Leak Source:	Piping	
Operator:	Not reported	
Water System:	Not reported	
Well Name:	Not reported	
Approx. Dist To Production Well (ft):		5809.17224956017037388886851 56
Source of Cleanup Funding:		Piping
Preliminary Site Assessment Workplan Submitted:		12/6/1996
Preliminary Site Assessment Began:		2/12/1997
Pollution Characterization Began:		2/26/2003
Remediation Plan Submitted:		Not reported
Remedial Action Underway:		Not reported
Post Remedial Action Monitoring Began:		5/7/1986
Enforcement Action Date:		Not reported
Historical Max MTBE Date:		9/30/1998
Hist Max MTBE Conc in Groundwater:		33000
Hist Max MTBE Conc in Soil:		1.9
Significant Interim Remedial Action Taken:		Yes
GW Qualifier:	Not reported	
Soil Qualifier:	=	

SHELL #204-4539-5906 (Continued) **S101297321**

Organization:	Not reported
Owner Contact:	Not reported
Responsible Party:	MS. DEBORAH PRYOR
RP Address:	P.O. BOX 7869
Program:	LUST
Lat/Long:	34.0596512 / -1
Local Agency Staff:	PEJ
Beneficial Use:	Not reported
Priority:	Not reported
Cleanup Fund Id:	Not reported
Suspended:	Not reported
Assigned Name:	Not reported
Summary:	Not reported

CORTESE:

Name:	SHELL #204-4539-5906
Address:	700 VERMONT AVE S
City,State,Zip:	LOS ANGELES, CA 90005
Region:	CORTESE
Envirostor Id:	Not reported
Global ID:	T0603700463
Site/Facility Type:	LUST CLEANUP SITE
Cleanup Status:	COMPLETED - CASE CLOSED
Status Date:	Not reported
Site Code:	Not reported
Latitude:	Not reported
Longitude:	Not reported
Owner:	Not reported
Enf Type:	Not reported
Swat R:	Not reported
Flag:	active
Order No:	Not reported
Waste Discharge System No:	Not reported
Effective Date:	Not reported
Region 2:	Not reported
WID Id:	Not reported
Solid Waste Id No:	Not reported
Waste Management Uit Name:	Not reported
File Name:	Active Open

HIST CORTESE:

edr_fname:	SHELL #204-4539-5906
edr_fadd1:	700 VERMONT
City,State,Zip:	LOS ANGELES, CA 90005
Region:	CORTESE
Facility County Code:	19
Reg By:	LTNKA
Reg Id:	900050016

CERS:

Name:	SHELL #204-4539-5906
Address:	700 VERMONT AVE S
City,State,Zip:	LOS ANGELES, CA 90005
Site ID:	912160
CERS ID:	T0603700463
CERS Description:	Leaking Underground Storage Tank Cleanup Site

SHELL #204-4539-5906 (Continued) **S101297321**

Affiliation:
- Affiliation Type Desc: Local Agency Caseworker
- Entity Name: ELOY LUNA - LOS ANGELES, CITY OF
- Entity Title: Not reported
- Affiliation Address: 200 North Main Street, Suite 1780
- Affiliation City: LOS ANGELES
- Affiliation State: CA
- Affiliation Country: Not reported
- Affiliation Zip: Not reported
- Affiliation Phone: ,

AF246 **SHELL #204-4539-5906** **UST FINDER RELEASE** **1029104848**
SSW **700 VERMONT AVE S** **N/A**
1/4-1/2 **LOS ANGELES, CA 90005**
0.381 mi.
2014 ft. **Site 2 of 6 in cluster AF**

Relative: **Lower**
Actual: **234 ft.**

UST FINDER RELEASE:
- Object ID: 61611
- Facility ID: Not reported
- Lust ID: CAT0603700463
- Name: SHELL #204-4539-5906
- Address: 700 VERMONT AVE S
- City,State,Zip: LOS ANGELES, CA 90005
- Address Match Type: PointAddress
- Reported Date: Not reported
- Status: No Further Action
- Substance: Not reported
- Population within 1500ft: 11165
- Domestic Wells within 1500ft: 4
- Land Use: Developed, High Intensity
- Within SPA: No
- SPA PWS Facility ID: Not reported
- SPA Water Type: Not reported
- SPA Facility Type: Not reported
- SPA HUC12: Not reported
- Within WHPA: Yes
- WHPA PWS Facility ID: CA1910156_11730
- WHPA Water Type: GW - Ground water
- WHPA Facility Type: WL - Well
- WHPA HUC12: 180701040300
- Within 100yr Floodplain: No
- Tribe: Not reported
- EPA Region: 9
- NFA Letter 1: Not reported
- NFA Letter 2: Not reported
- NFA Letter 3: Not reported
- NFA Letter 4: Not reported
- Closed With Residual Contaminate: Not reported
- Coordinate Source: Geocode
- X Coord: -118.2916
- Y Coord: 34.0594400000001
- Latitude: 34.05944
- Longitude: -118.2916

AE247 **G & C MAINTENANCE** **CA LUST** **S106116224**
West **3325 6TH ST. W.** **CA Cortese** **N/A**
1/4-1/2 **LOS ANGELES, CA 90020** **CA CERS**
0.385 mi.
2035 ft. **Site 3 of 4 in cluster AE**

Relative:
Lower

Actual:
221 ft.

LUST:

Name:	G & C MAINTENANCE (FORMER) ARCO #0020
Address:	3325 6TH ST. W.
City,State,Zip:	LOS ANGELES, CA 90020
Lead Agency:	LOS ANGELES RWQCB (REGION 4)
Case Type:	LUST Cleanup Site

Geo Track:

Global Id:	T0603776621
Latitude:	34.063831
Longitude:	-118.295
Status:	Completed - Case Closed
Status Date:	02/23/2010
Case Worker:	DMB
RB Case Number:	900200052A
Local Agency:	LOS ANGELES, CITY OF
File Location:	Regional Board
Local Case Number:	Not reported
Potential Media Affect:	Under Investigation
Potential Contaminants of Concern:	Gasoline
EPA Region:	9
Coordinate Source:	Manual Entry on Screens
Quantity Released Gallons:	Not reported
Begin Date:	09/28/1988
Leak Reported Date:	06/25/2002
How Discovered:	Not reported
How Discovered Description:	Not reported
Discharge Source:	Not reported
Discharge Cause:	Not reported
Stop Method:	Not reported
Stop Description:	Not reported
No Further Action Date:	02/23/2010
CA Water Watershed Name:	Santa Monica Bay - Interior Santa Monica Bay - Wilshire (404.63)
Dwr Groundwater Subbasin Name:	Coastal Plain Of Los Angeles - Central (4-011.04)
Disadvantaged Community:	Not reported
CA Enviroscreen 3 Score:	56-60%
CA Enviroscreen 4 Score:	45-50%
Military DOD Site:	No
Facility Project Subtype:	Not reported
RWQCB Region:	LOS ANGELES RWQCB (REGION 4)
Claim Number:	Not reported
Claim Status:	Not reported
Site History:	Not reported

LUST:

Global Id:	T0603776621
Contact Type:	Regional Board Caseworker - Primary Caseworker
Contact Name:	DAVID M. BJOSTAD
Organization Name:	LOS ANGELES RWQCB (REGION 4)
Address:	320 W. 4th Street, Suite 200
City:	Los Angeles
Email:	dave.bjostad@waterboards.ca.gov
Phone Number:	Not reported

G & C MAINTENANCE (Continued) **S106116224**

Global Id: T0603776621
Contact Type: Local Agency Caseworker
Contact Name: TBD
Organization Name: LOS ANGELES, CITY OF
Address: 200 N. MAIN ST. RM. 970
City: LOS ANGELES
Email: Not reported
Phone Number: 2134826528

LUST:
Global Id: T0603776621
Action Type: RESPONSE
Date: 09/15/2003
Action: Other Report / Document

Global Id: T0603776621
Action Type: RESPONSE
Date: 01/15/2004
Action: Monitoring Report - Quarterly

Global Id: T0603776621
Action Type: ENFORCEMENT
Date: 07/09/2003
Action: Staff Letter

Global Id: T0603776621
Action Type: RESPONSE
Date: 07/15/2009
Action: Monitoring Report - Semi-Annually

Global Id: T0603776621
Action Type: RESPONSE
Date: 10/15/2008
Action: Monitoring Report - Quarterly

Global Id: T0603776621
Action Type: RESPONSE
Date: 10/15/2009
Action: Monitoring Report - Quarterly

Global Id: T0603776621
Action Type: RESPONSE
Date: 01/15/2009
Action: Monitoring Report - Quarterly

Global Id: T0603776621
Action Type: RESPONSE
Date: 04/15/2009
Action: Monitoring Report - Quarterly

Global Id: T0603776621
Action Type: RESPONSE
Date: 07/15/2006
Action: Monitoring Report - Quarterly

Global Id: T0603776621
Action Type: ENFORCEMENT

G & C MAINTENANCE (Continued) **S106116224**

Date: 02/23/2010
Action: Closure/No Further Action Letter

Global Id: T0603776621
Action Type: ENFORCEMENT
Date: 02/03/2010
Action: Notification - Preclosure

Global Id: T0603776621
Action Type: RESPONSE
Date: 03/30/2009
Action: Request for Closure

Global Id: T0603776621
Action Type: RESPONSE
Date: 07/15/2008
Action: Monitoring Report - Quarterly

Global Id: T0603776621
Action Type: RESPONSE
Date: 01/15/2008
Action: Monitoring Report - Quarterly

Global Id: T0603776621
Action Type: RESPONSE
Date: 04/15/2008
Action: Monitoring Report - Quarterly

Global Id: T0603776621
Action Type: ENFORCEMENT
Date: 10/28/2009
Action: Technical Correspondence / Assistance / Other

Global Id: T0603776621
Action Type: ENFORCEMENT
Date: 11/05/2009
Action: Site Visit / Inspection / Sampling

Global Id: T0603776621
Action Type: RESPONSE
Date: 05/01/2008
Action: Conceptual Site Model

Global Id: T0603776621
Action Type: RESPONSE
Date: 04/15/2007
Action: Monitoring Report - Quarterly

Global Id: T0603776621
Action Type: RESPONSE
Date: 07/15/2007
Action: Monitoring Report - Quarterly

Global Id: T0603776621
Action Type: RESPONSE
Date: 04/15/2006
Action: Monitoring Report - Quarterly

G & C MAINTENANCE (Continued) **S106116224**

Global Id: T0603776621
Action Type: RESPONSE
Date: 10/15/2006
Action: Monitoring Report - Quarterly

Global Id: T0603776621
Action Type: RESPONSE
Date: 10/15/2007
Action: Monitoring Report - Quarterly

Global Id: T0603776621
Action Type: Other
Date: 06/25/2002
Action: Leak Reported

Global Id: T0603776621
Action Type: RESPONSE
Date: 01/15/2007
Action: Monitoring Report - Quarterly

Global Id: T0603776621
Action Type: RESPONSE
Date: 01/15/2006
Action: Monitoring Report - Quarterly

Global Id: T0603776621
Action Type: RESPONSE
Date: 04/15/2005
Action: Monitoring Report - Quarterly

Global Id: T0603776621
Action Type: RESPONSE
Date: 10/15/2005
Action: Monitoring Report - Quarterly

Global Id: T0603776621
Action Type: Other
Date: 06/25/2002
Action: Leak Discovery

Global Id: T0603776621
Action Type: RESPONSE
Date: 07/15/2005
Action: Monitoring Report - Quarterly

Global Id: T0603776621
Action Type: RESPONSE
Date: 04/15/2004
Action: Monitoring Report - Quarterly

Global Id: T0603776621
Action Type: RESPONSE
Date: 07/15/2004
Action: Monitoring Report - Quarterly

Global Id: T0603776621
Action Type: RESPONSE

G & C MAINTENANCE (Continued) **S106116224**

Date: 01/15/2005
Action: Monitoring Report - Quarterly

Global Id: T0603776621
Action Type: RESPONSE
Date: 10/15/2004
Action: Monitoring Report - Quarterly

LUST:
Global Id: T0603776621
Status: Open - Case Begin Date
Status Date: 09/28/1988

Global Id: T0603776621
Status: Open - Site Assessment
Status Date: 09/28/1988

Global Id: T0603776621
Status: Open - Site Assessment
Status Date: 04/07/2003

Global Id: T0603776621
Status: Open - Verification Monitoring
Status Date: 11/14/2003

Global Id: T0603776621
Status: Completed - Case Closed
Status Date: 02/23/2010

LUST REG 4:
Region: 4
Regional Board: 04
County: Los Angeles
Facility Id: 900200052A
Status: Leak being confirmed
Substance: Gasoline
Substance Quantity: Not reported
Local Case No: Not reported
Case Type: Undefined
Abatement Method Used at the Site: Not reported
Global ID: T0603776621
W Global ID: Not reported
Staff: TCS
Local Agency: 19050
Cross Street: CATALINA
Enforcement Type: SEL
Date Leak Discovered: 6/25/2002
Date Leak First Reported: 6/25/2002
Date Leak Record Entered: Not reported
Date Confirmation Began: 4/7/2003
Date Leak Stopped: Not reported
Date Case Last Changed on Database: Not reported
Date the Case was Closed: Not reported
How Leak Discovered: Not reported
How Leak Stopped: Not reported

G & C MAINTENANCE (Continued) **S106116224**

Cause of Leak:	Not reported
Leak Source:	Not reported
Operator:	Not reported
Water System:	Not reported
Well Name:	Not reported
Approx. Dist To Production Well (ft):	Not reported
Source of Cleanup Funding:	Not reported
Preliminary Site Assessment Workplan Submitted:	Not reported
Preliminary Site Assessment Began:	Not reported
Pollution Characterization Began:	Not reported
Remediation Plan Submitted:	Not reported
Remedial Action Underway:	Not reported
Post Remedial Action Monitoring Began:	Not reported
Enforcement Action Date:	Not reported
Historical Max MTBE Date:	3/9/2004
Hist Max MTBE Conc in Groundwater:	770
Hist Max MTBE Conc in Soil:	Not reported
Significant Interim Remedial Action Taken:	Not reported
GW Qualifier:	=
Soil Qualifier:	Not reported
Organization:	Not reported
Owner Contact:	Not reported
Responsible Party:	MR. SAEED KOHANOFF
RP Address:	3325 W. 6TH ST.
Program:	LUST
Lat/Long:	0 / 0
Local Agency Staff:	Not reported
Beneficial Use:	Not reported
Priority:	Not reported
Cleanup Fund Id:	Not reported
Suspended:	Not reported
Assigned Name:	Not reported
Summary:	Not reported

CORTESE:

Name:	G & C MAINTENANCE (FORMER) ARCO #0020
Address:	3325 6TH ST. W.
City,State,Zip:	LOS ANGELES, CA 90020
Region:	CORTESE
Envirostor Id:	Not reported
Global ID:	T0603776621
Site/Facility Type:	LUST CLEANUP SITE
Cleanup Status:	COMPLETED - CASE CLOSED
Status Date:	Not reported
Site Code:	Not reported
Latitude:	Not reported
Longitude:	Not reported
Owner:	Not reported
Enf Type:	Not reported
Swat R:	Not reported
Flag:	active
Order No:	Not reported
Waste Discharge System No:	Not reported
Effective Date:	Not reported
Region 2:	Not reported
WID Id:	Not reported
Solid Waste Id No:	Not reported

G & C MAINTENANCE (Continued) **S106116224**

Waste Management Uit Name: Not reported
File Name: Active Open

CERS:
Name: G & C MAINTENANCE (FORMER) ARCO #0020
Address: 3325 6TH ST. W.
City,State,Zip: LOS ANGELES, CA 90020
Site ID: 864090
CERS ID: T0603776621
CERS Description: Leaking Underground Storage Tank Cleanup Site

Affiliation:
Affiliation Type Desc: Local Agency Caseworker
Entity Name: TBD - LOS ANGELES, CITY OF
Entity Title: Not reported
Affiliation Address: 200 N. MAIN ST. RM. 970
Affiliation City: LOS ANGELES
Affiliation State: CA
Affiliation Country: Not reported
Affiliation Zip: Not reported
Affiliation Phone: 2134826528,

Affiliation Type Desc: Regional Board Caseworker
Entity Name: DAVID M. BJOSTAD - LOS ANGELES RWQCB (REGION 4)
Entity Title: Not reported
Affiliation Address: 320 W. 4th Street, Suite 200
Affiliation City: Los Angeles
Affiliation State: CA
Affiliation Country: Not reported
Affiliation Zip: Not reported
Affiliation Phone: ,

AE248 **G & C MAINTENANCE (FORMER) ARCO #0020** **UST FINDER RELEASE** **1028967883**
West **3325 6TH ST. W.** **N/A**
1/4-1/2 **LOS ANGELES, CA 90020**
0.385 mi.
2035 ft. **Site 4 of 4 in cluster AE**

Relative:
Lower

Actual:
221 ft.

UST FINDER RELEASE:
Object ID: 61534
Facility ID: Not reported
Lust ID: CAT0603776621
Name: G & C MAINTENANCE (FORMER) ARCO #0020
Address: 3325 6TH ST. W.
City,State,Zip: LOS ANGELES, CA 90020
Address Match Type: PointAddress
Reported Date: Not reported
Status: No Further Action
Substance: Not reported
Population within 1500ft: 10963
Domestic Wells within 1500ft: 0
Land Use: Developed, High Intensity
Within SPA: No
SPA PWS Facility ID: Not reported
SPA Water Type: Not reported
SPA Facility Type: Not reported
SPA HUC12: Not reported

G & C MAINTENANCE (FORMER) ARCO #0020 (Continued) **1028967883**

Within WHPA:	Yes
WHPA PWS Facility ID:	CA1910156_11730
WHPA Water Type:	GW - Ground water
WHPA Facility Type:	WL - Well
WHPA HUC12:	180701040300
Within 100yr Floodplain:	No
Tribe:	Not reported
EPA Region:	9
NFA Letter 1:	Not reported
NFA Letter 2:	Not reported
NFA Letter 3:	Not reported
NFA Letter 4:	Not reported
Closed With Residual Contaminate:	Not reported
Coordinate Source:	Geocode
X Coord:	-118.29501
Y Coord:	34.0636400000001
Latitude:	34.0636399999999
Longitude:	-118.29501

249
West
1/4-1/2
0.398 mi.
2099 ft.

ARCO #0020
3325 006TH ST W
LOS ANGELES, CA 90020

CA LUST **S100929952**
CA Cortese **N/A**
CA HIST CORTESE
CA CERS

Relative:
Lower

Actual:
220 ft.

LUST:

Name:	ARCO #0020
Address:	3325 006TH ST W
City,State,Zip:	LOS ANGELES, CA 90020
Lead Agency:	LOS ANGELES RWQCB (REGION 4)
Case Type:	LUST Cleanup Site

Geo Track:

Global Id:	T0603700632
Latitude:	34.0638363955952
Longitude:	-118.295224648584
Status:	Completed - Case Closed
Status Date:	12/05/1996
Case Worker:	YR
RB Case Number:	900200052
Local Agency:	LOS ANGELES, CITY OF
File Location:	Not reported
Local Case Number:	Not reported
Potential Media Affect:	Aquifer used for drinking water supply
Potential Contaminants of Concern:	Gasoline
EPA Region:	9
Coordinate Source:	Google Map Move
Quantity Released Gallons:	Not reported
Begin Date:	10/30/1989
Leak Reported Date:	10/30/1989
How Discovered:	Not reported
How Discovered Description:	Not reported
Discharge Source:	Not reported
Discharge Cause:	Not reported
Stop Method:	Not reported
Stop Description:	Not reported
No Further Action Date:	12/05/1996
CA Water Watershed Name:	Santa Monica Bay - Interior Santa Monica Bay - Wilshire (404.63)

ARCO #0020 (Continued) **S100929952**

Dwr Groundwater Subbasin Name: Coastal Plain Of Los Angeles - Central (4-011.04)
Disadvantaged Community: Disadvantaged Community
CA Enviroscreen 3 Score: 56-60%
CA Enviroscreen 4 Score: 45-50%
Military DOD Site: No
Facility Project Subtype: Not reported
RWQCB Region: LOS ANGELES RWQCB (REGION 4)
Claim Number: 8916
Claim Status: Active
Site History: Not reported

LUST:
Global Id: T0603700632
Contact Type: Local Agency Caseworker
Contact Name: ELOY LUNA
Organization Name: LOS ANGELES, CITY OF
Address: 200 North Main Street, Suite 1780
City: LOS ANGELES
Email: eloy.luna@lacity.org
Phone Number: Not reported

Global Id: T0603700632
Contact Type: Regional Board Caseworker - Primary Caseworker
Contact Name: YUE RONG
Organization Name: LOS ANGELES RWQCB (REGION 4)
Address: 320 W. 4TH ST., SUITE 200
City: Los Angeles
Email: yrong@waterboards.ca.gov
Phone Number: Not reported

LUST:
Global Id: T0603700632
Action Type: Other
Date: 10/30/1989
Action: Leak Reported

Global Id: T0603700632
Action Type: ENFORCEMENT
Date: 12/05/1996
Action: Closure/No Further Action Letter

LUST:
Global Id: T0603700632
Status: Open - Case Begin Date
Status Date: 10/30/1989

Global Id: T0603700632
Status: Open - Site Assessment
Status Date: 10/30/1989

Global Id: T0603700632
Status: Open - Site Assessment
Status Date: 10/01/1991

Global Id: T0603700632
Status: Completed - Case Closed
Status Date: 12/05/1996

ARCO #0020 (Continued) **S100929952**

LUST REG 4:

Region:	4	
Regional Board:	04	
County:	Los Angeles	
Facility Id:	900200052	
Status:	Case Closed	
Substance:	Gasoline	
Substance Quantity:	Not reported	
Local Case No:	Not reported	
Case Type:	Groundwater	
Abatement Method Used at the Site:		Excavate and Dispose
Global ID:	T0603700632	
W Global ID:	Not reported	
Staff:	UNK	
Local Agency:	19050	
Cross Street:	CATALINA ST	
Enforcement Type:	Not reported	
Date Leak Discovered:	Not reported	
Date Leak First Reported:		10/30/1989
Date Leak Record Entered:	11/22/1989	
Date Confirmation Began:	Not reported	
Date Leak Stopped:	Not reported	
Date Case Last Changed on Database:		10/18/1996
Date the Case was Closed:		12/5/1996
How Leak Discovered:	Not reported	
How Leak Stopped:	Not reported	
Cause of Leak:	Not reported	
Leak Source:	Not reported	
Operator:	Not reported	
Water System:	Not reported	
Well Name:	Not reported	
Approx. Dist To Production Well (ft):		4196.5120828392269240338759573
Source of Cleanup Funding:		Not reported
Preliminary Site Assessment Workplan Submitted:		Not reported
Preliminary Site Assessment Began:		10/30/1989
Pollution Characterization Began:		10/1/1991
Remediation Plan Submitted:		Not reported
Remedial Action Underway:		Not reported
Post Remedial Action Monitoring Began:		Not reported
Enforcement Action Date:		Not reported
Historical Max MTBE Date:		Not reported
Hist Max MTBE Conc in Groundwater:		Not reported
Hist Max MTBE Conc in Soil:		Not reported
Significant Interim Remedial Action Taken:		Not reported
GW Qualifier:	Not reported	
Soil Qualifier:	Not reported	
Organization:	Not reported	
Owner Contact:	Not reported	
Responsible Party:	ARCO PRODUCTS COMPANY	
RP Address:	P.O. BOX 5077, BUENA PARK, CA 90622-5077	
Program:	LUST	
Lat/Long:	34.063629 / -1	
Local Agency Staff:	PEJ	
Beneficial Use:	Not reported	
Priority:	Not reported	
Cleanup Fund Id:	Not reported	
Suspended:	Not reported	

ARCO #0020 (Continued) **S100929952**

Assigned Name: Not reported
Summary: Not reported

CORTESE:
Name: ARCO #0020
Address: 3325 006TH ST W
City,State,Zip: LOS ANGELES, CA 90020
Region: CORTESE
Envirostor Id: Not reported
Global ID: T0603700632
Site/Facility Type: LUST CLEANUP SITE
Cleanup Status: COMPLETED - CASE CLOSED
Status Date: Not reported
Site Code: Not reported
Latitude: Not reported
Longitude: Not reported
Owner: Not reported
Enf Type: Not reported
Swat R: Not reported
Flag: active
Order No: Not reported
Waste Discharge System No: Not reported
Effective Date: Not reported
Region 2: Not reported
WID Id: Not reported
Solid Waste Id No: Not reported
Waste Management Uit Name: Not reported
File Name: Active Open

HIST CORTESE:
edr_fname: ARCO #0020
edr_fadd1: 3325 006TH
City,State,Zip: LOS ANGELES, CA 90020
Region: CORTESE
Facility County Code: 19
Reg By: LTNKA
Reg Id: 900200052

CERS:
Name: ARCO #0020
Address: 3325 006TH ST W
City,State,Zip: LOS ANGELES, CA 90020
Site ID: 897284
CERS ID: T0603700632
CERS Description: Leaking Underground Storage Tank Cleanup Site

Affiliation:
Affiliation Type Desc: Regional Board Caseworker
Entity Name: YUE RONG - LOS ANGELES RWQCB (REGION 4)
Entity Title: Not reported
Affiliation Address: 320 W. 4TH ST., SUITE 200
Affiliation City: Los Angeles
Affiliation State: CA
Affiliation Country: Not reported
Affiliation Zip: Not reported
Affiliation Phone: ,

ARCO #0020 (Continued) **S100929952**

Affiliation Type Desc:	Local Agency Caseworker
Entity Name:	ELOY LUNA - LOS ANGELES, CITY OF
Entity Title:	Not reported
Affiliation Address:	200 North Main Street, Suite 1780
Affiliation City:	LOS ANGELES
Affiliation State:	CA
Affiliation Country:	Not reported
Affiliation Zip:	Not reported
Affiliation Phone:	,

AF250 **TOSCO - 76 STATION #5283 (FORMER)** **CA LUST** **S104532748**
SW **703 VERMONT AVE S** **CA Cortese** **N/A**
1/4-1/2 **LOS ANGELES, CA 90005** **CA CERS**
0.399 mi.
2106 ft. **Site 3 of 6 in cluster AF**

Relative:
Lower

Actual:
235 ft.

LUST:

Name:	TOSCO - 76 STATION #5283 (FORMER)
Address:	703 VERMONT AVE S
City,State,Zip:	LOS ANGELES, CA 90005
Lead Agency:	LOS ANGELES RWQCB (REGION 4)
Case Type:	LUST Cleanup Site

Geo Track:

Global Id:	T0603700470
Latitude:	34.0595614180009
Longitude:	-118.291961106781
Status:	Completed - Case Closed
Status Date:	10/07/2013
Case Worker:	Not reported
RB Case Number:	900050089
Local Agency:	LOS ANGELES, CITY OF
File Location:	Regional Board
Local Case Number:	Not reported
Potential Media Affect:	Aquifer used for drinking water supply
Potential Contaminants of Concern:	Gasoline
EPA Region:	9
Coordinate Source:	Google Map Move
Quantity Released Gallons:	Not reported
Begin Date:	09/12/1997
Leak Reported Date:	09/12/1997
How Discovered:	Other Means
How Discovered Description:	Not reported
Discharge Source:	Not reported
Discharge Cause:	Not reported
Stop Method:	Not reported
Stop Description:	Not reported
No Further Action Date:	10/07/2013
CA Water Watershed Name:	Santa Monica Bay - Interior Santa Monica Bay - Wilshire (404.63)
Dwr Groundwater Subbasin Name:	Coastal Plain Of Los Angeles - Central (4-011.04)
Disadvantaged Community:	Severely Disadvantaged Community
CA Enviroscreen 3 Score:	71-75%
CA Enviroscreen 4 Score:	70-75%
Military DOD Site:	No
Facility Project Subtype:	Not reported
RWQCB Region:	LOS ANGELES RWQCB (REGION 4)
Claim Number:	16180

TOSCO - 76 STATION #5283 (FORMER) (Continued) **S104532748**

Claim Status: Active
Site History: Not reported

LUST:
Global Id: T0603700470
Contact Type: Local Agency Caseworker
Contact Name: ELOY LUNA
Organization Name: LOS ANGELES, CITY OF
Address: 200 North Main Street, Suite 1780
City: LOS ANGELES
Email: eloy.luna@lacity.org
Phone Number: Not reported

LUST:
Global Id: T0603700470
Action Type: Other
Date: 09/12/1997
Action: Leak Discovery

Global Id: T0603700470
Action Type: RESPONSE
Date: 01/15/2005
Action: Monitoring Report - Quarterly

Global Id: T0603700470
Action Type: RESPONSE
Date: 10/15/2003
Action: Monitoring Report - Quarterly

Global Id: T0603700470
Action Type: RESPONSE
Date: 01/15/2003
Action: Monitoring Report - Quarterly

Global Id: T0603700470
Action Type: RESPONSE
Date: 01/15/2011
Action: Monitoring Report - Semi-Annually

Global Id: T0603700470
Action Type: RESPONSE
Date: 03/15/2003
Action: Soil and Water Investigation Workplan

Global Id: T0603700470
Action Type: RESPONSE
Date: 07/15/2004
Action: Monitoring Report - Quarterly

Global Id: T0603700470
Action Type: RESPONSE
Date: 07/15/2003
Action: Monitoring Report - Quarterly

Global Id: T0603700470
Action Type: RESPONSE
Date: 01/10/2004

TOSCO - 76 STATION #5283 (FORMER) (Continued) **S104532748**

Action: Well Installation Report

Global Id: T0603700470
Action Type: RESPONSE
Date: 04/15/2004
Action: Monitoring Report - Quarterly

Global Id: T0603700470
Action Type: RESPONSE
Date: 04/15/2003
Action: Monitoring Report - Quarterly

Global Id: T0603700470
Action Type: RESPONSE
Date: 10/15/2009
Action: Monitoring Report - Semi-Annually

Global Id: T0603700470
Action Type: RESPONSE
Date: 10/20/2010
Action: Well Installation Report

Global Id: T0603700470
Action Type: REMEDIATION
Date: 02/01/1999
Action: Excavation

Global Id: T0603700470
Action Type: REMEDIATION
Date: 02/01/1999
Action: Other (Use Description Field)

Global Id: T0603700470
Action Type: ENFORCEMENT
Date: 05/11/2001
Action: Staff Letter

Global Id: T0603700470
Action Type: ENFORCEMENT
Date: 06/17/2003
Action: Staff Letter

Global Id: T0603700470
Action Type: ENFORCEMENT
Date: 10/31/2003
Action: Staff Letter

Global Id: T0603700470
Action Type: RESPONSE
Date: 04/15/2002
Action: Monitoring Report - Quarterly

Global Id: T0603700470
Action Type: RESPONSE
Date: 07/15/2002
Action: Monitoring Report - Quarterly

TOSCO - 76 STATION #5283 (FORMER) (Continued) **S104532748**

Global Id:	T0603700470
Action Type:	RESPONSE
Date:	10/24/2002
Action:	Monitoring Report - Quarterly
Global Id:	T0603700470
Action Type:	RESPONSE
Date:	12/05/2012
Action:	Request for Closure - Regulator Responded
Global Id:	T0603700470
Action Type:	RESPONSE
Date:	12/02/2009
Action:	Soil and Water Investigation Report
Global Id:	T0603700470
Action Type:	RESPONSE
Date:	04/15/2009
Action:	Monitoring Report - Quarterly
Global Id:	T0603700470
Action Type:	RESPONSE
Date:	07/28/2009
Action:	Pilot Study/ Treatability Report
Global Id:	T0603700470
Action Type:	RESPONSE
Date:	01/15/2010
Action:	Monitoring Report - Semi-Annually
Global Id:	T0603700470
Action Type:	RESPONSE
Date:	07/15/2010
Action:	Monitoring Report - Semi-Annually
Global Id:	T0603700470
Action Type:	ENFORCEMENT
Date:	01/29/2003
Action:	Staff Letter
Global Id:	T0603700470
Action Type:	RESPONSE
Date:	11/23/2009
Action:	Pilot Study / Treatability Workplan
Global Id:	T0603700470
Action Type:	RESPONSE
Date:	01/15/2009
Action:	Monitoring Report - Quarterly
Global Id:	T0603700470
Action Type:	RESPONSE
Date:	07/15/2009
Action:	Monitoring Report - Semi-Annually
Global Id:	T0603700470
Action Type:	RESPONSE

TOSCO - 76 STATION #5283 (FORMER) (Continued) **S104532748**

Date: 07/15/2008
Action: Monitoring Report - Quarterly

Global Id: T0603700470
Action Type: RESPONSE
Date: 07/15/2007
Action: Monitoring Report - Quarterly

Global Id: T0603700470
Action Type: RESPONSE
Date: 10/15/2008
Action: Monitoring Report - Quarterly

Global Id: T0603700470
Action Type: RESPONSE
Date: 12/01/2008
Action: CAP/RAP - Final Remediation / Design Plan

Global Id: T0603700470
Action Type: RESPONSE
Date: 09/12/2008
Action: Interim Remedial Action Plan

Global Id: T0603700470
Action Type: RESPONSE
Date: 10/15/2007
Action: Monitoring Report - Quarterly

Global Id: T0603700470
Action Type: RESPONSE
Date: 04/15/2008
Action: Monitoring Report - Quarterly

Global Id: T0603700470
Action Type: RESPONSE
Date: 01/15/2014
Action: Well Destruction Report

Global Id: T0603700470
Action Type: RESPONSE
Date: 03/30/2007
Action: Soil and Water Investigation Workplan

Global Id: T0603700470
Action Type: RESPONSE
Date: 10/15/2006
Action: Monitoring Report - Quarterly

Global Id: T0603700470
Action Type: RESPONSE
Date: 07/15/2006
Action: Monitoring Report - Quarterly

Global Id: T0603700470
Action Type: RESPONSE
Date: 04/15/2007
Action: Monitoring Report - Quarterly

TOSCO - 76 STATION #5283 (FORMER) (Continued) **S104532748**

Global Id: T0603700470
Action Type: RESPONSE
Date: 01/15/2008
Action: Monitoring Report - Quarterly

Global Id: T0603700470
Action Type: RESPONSE
Date: 11/05/2007
Action: Well Installation Report

Global Id: T0603700470
Action Type: ENFORCEMENT
Date: 06/15/2009
Action: Staff Letter

Global Id: T0603700470
Action Type: Other
Date: 09/12/1997
Action: Leak Reported

Global Id: T0603700470
Action Type: RESPONSE
Date: 01/15/2006
Action: Monitoring Report - Quarterly

Global Id: T0603700470
Action Type: RESPONSE
Date: 04/15/2006
Action: Monitoring Report - Quarterly

Global Id: T0603700470
Action Type: RESPONSE
Date: 07/15/2005
Action: Monitoring Report - Quarterly

Global Id: T0603700470
Action Type: RESPONSE
Date: 07/15/2012
Action: Monitoring Report - Semi-Annually

Global Id: T0603700470
Action Type: RESPONSE
Date: 01/15/2013
Action: Monitoring Report - Semi-Annually

Global Id: T0603700470
Action Type: ENFORCEMENT
Date: 07/25/2013
Action: Notification - Preclosure

Global Id: T0603700470
Action Type: ENFORCEMENT
Date: 10/07/2013
Action: Closure/No Further Action Letter

Global Id: T0603700470
Action Type: RESPONSE

TOSCO - 76 STATION #5283 (FORMER) (Continued) **S104532748**

Date: 04/15/2005
Action: Monitoring Report - Quarterly

Global Id: T0603700470
Action Type: RESPONSE
Date: 01/15/2007
Action: Monitoring Report - Quarterly

Global Id: T0603700470
Action Type: RESPONSE
Date: 10/15/2005
Action: Monitoring Report - Quarterly

Global Id: T0603700470
Action Type: RESPONSE
Date: 01/15/2004
Action: Monitoring Report - Quarterly

Global Id: T0603700470
Action Type: RESPONSE
Date: 10/15/2004
Action: Monitoring Report - Quarterly

Global Id: T0603700470
Action Type: RESPONSE
Date: 07/15/2011
Action: Monitoring Report - Semi-Annually

Global Id: T0603700470
Action Type: RESPONSE
Date: 01/24/2012
Action: Request for Closure

Global Id: T0603700470
Action Type: RESPONSE
Date: 01/15/2012
Action: Monitoring Report - Semi-Annually

LUST:
Global Id: T0603700470
Status: Open - Case Begin Date
Status Date: 09/12/1997

Global Id: T0603700470
Status: Open - Site Assessment
Status Date: 04/27/1999

Global Id: T0603700470
Status: Open - Site Assessment
Status Date: 05/11/2001

Global Id: T0603700470
Status: Open - Site Assessment
Status Date: 03/30/2007

Global Id: T0603700470
Status: Open - Eligible for Closure

TOSCO - 76 STATION #5283 (FORMER) (Continued) **S104532748**

Status Date: 12/18/2012

Global Id: T0603700470
Status: Completed - Case Closed
Status Date: 10/07/2013

LUST REG 4:

Region:	4	
Regional Board:	04	
County:	Los Angeles	
Facility Id:	900050089	
Status:	Pollution Characterization	
Substance:	Gasoline	
Substance Quantity:	Not reported	
Local Case No:	Not reported	
Case Type:	Groundwater	
Abatement Method Used at the Site:		Not reported
Global ID:	T0603700470	
W Global ID:	Not reported	
Staff:	DP	
Local Agency:	19050	
Cross Street:	7TH ST	
Enforcement Type:	DLSEL	
Date Leak Discovered:	9/12/1997	
Date Leak First Reported:		9/12/1997
Date Leak Record Entered:	3/10/1998	
Date Confirmation Began:	Not reported	
Date Leak Stopped:	Not reported	
Date Case Last Changed on Database:		7/15/2002
Date the Case was Closed:		Not reported
How Leak Discovered:	OM	
How Leak Stopped:	Not reported	
Cause of Leak:	Not reported	
Leak Source:	Not reported	
Operator:	Not reported	
Water System:	Not reported	
Well Name:	Not reported	
Approx. Dist To Production Well (ft):		5763.5560049198167575942631487
Source of Cleanup Funding:		Not reported
Preliminary Site Assessment Workplan Submitted:		4/27/1999
Preliminary Site Assessment Began:		Not reported
Pollution Characterization Began:		3/19/2003
Remediation Plan Submitted:		Not reported
Remedial Action Underway:		Not reported
Post Remedial Action Monitoring Began:		Not reported
Enforcement Action Date:		Not reported
Historical Max MTBE Date:		1/1/1965
Hist Max MTBE Conc in Groundwater:		27600
Hist Max MTBE Conc in Soil:		25.8
Significant Interim Remedial Action Taken:		Not reported
GW Qualifier:	Not reported	
Soil Qualifier:	Not reported	
Organization:	Not reported	
Owner Contact:	Not reported	
Responsible Party:	MS. SHARI LONDON	
RP Address:	3611 HARBOR BL., STE. #200	

TOSCO - 76 STATION #5283 (FORMER) (Continued) **S104532748**

Program:	LUST
Lat/Long:	34.0595952 / -1
Local Agency Staff:	PEJ
Beneficial Use:	Not reported
Priority:	Not reported
Cleanup Fund Id:	Not reported
Suspended:	Not reported
Assigned Name:	Not reported
Summary:	5/12/99 TRANSM. OF UST & PIPING REMOVAL RPT; 5/5/00 WORKPLAN FOR SUBSURFACE INVESTIGATION

CORTESE:

Name:	TOSCO - 76 STATION #5283 (FORMER)
Address:	703 VERMONT AVE S
City,State,Zip:	LOS ANGELES, CA 90005
Region:	CORTESE
Envirostor Id:	Not reported
Global ID:	T0603700470
Site/Facility Type:	LUST CLEANUP SITE
Cleanup Status:	COMPLETED - CASE CLOSED
Status Date:	Not reported
Site Code:	Not reported
Latitude:	Not reported
Longitude:	Not reported
Owner:	Not reported
Enf Type:	Not reported
Swat R:	Not reported
Flag:	active
Order No:	Not reported
Waste Discharge System No:	Not reported
Effective Date:	Not reported
Region 2:	Not reported
WID Id:	Not reported
Solid Waste Id No:	Not reported
Waste Management Uit Name:	Not reported
File Name:	Active Open

CERS:

Name:	TOSCO - 76 STATION #5283 (FORMER)
Address:	703 VERMONT AVE S
City,State,Zip:	LOS ANGELES, CA 90005
Site ID:	884595
CERS ID:	T0603700470
CERS Description:	Leaking Underground Storage Tank Cleanup Site

Affiliation:

Affiliation Type Desc:	Local Agency Caseworker
Entity Name:	ELOY LUNA - LOS ANGELES, CITY OF
Entity Title:	Not reported
Affiliation Address:	200 North Main Street, Suite 1780
Affiliation City:	LOS ANGELES
Affiliation State:	CA
Affiliation Country:	Not reported
Affiliation Zip:	Not reported
Affiliation Phone:	,

AF251 **TOSCO/76 PRODUCTS STATION** **CA HIST CORTESE** **S104406266**
SW **703 VERMONT** **N/A**
1/4-1/2 **LOS ANGELES, CA 90005**
0.399 mi.
2106 ft. **Site 4 of 6 in cluster AF**

Relative: **Lower**
Actual: **235 ft.**

HIST CORTESE:

edr_fname:	TOSCO/76 PRODUCTS STATION
edr_fadd1:	703 VERMONT
City,State,Zip:	LOS ANGELES, CA 90005
Region:	CORTESE
Facility County Code:	19
Reg By:	LTNKA
Reg Id:	900050089

AF252 **TOSCO - 76 STATION #5283 (FORMER)** **UST FINDER RELEASE** **1029119748**
SW **703 VERMONT AVE S** **N/A**
1/4-1/2 **LOS ANGELES, CA 90005**
0.399 mi.
2106 ft. **Site 5 of 6 in cluster AF**

Relative: **Lower**
Actual: **235 ft.**

UST FINDER RELEASE:

Object ID:	61605
Facility ID:	Not reported
Lust ID:	CAT0603700470
Name:	TOSCO - 76 STATION #5283 (FORMER)
Address:	703 VERMONT AVE S
City,State,Zip:	LOS ANGELES, CA 90005
Address Match Type:	PointAddress
Reported Date:	Not reported
Status:	No Further Action
Substance:	Not reported
Population within 1500ft:	11096
Domestic Wells within 1500ft:	4
Land Use:	Developed, High Intensity
Within SPA:	No
SPA PWS Facility ID:	Not reported
SPA Water Type:	Not reported
SPA Facility Type:	Not reported
SPA HUC12:	Not reported
Within WHPA:	Yes
WHPA PWS Facility ID:	CA1910156_11730
WHPA Water Type:	GW - Ground water
WHPA Facility Type:	WL - Well
WHPA HUC12:	180701040300
Within 100yr Floodplain:	No
Tribe:	Not reported
EPA Region:	9
NFA Letter 1:	Not reported
NFA Letter 2:	Not reported
NFA Letter 3:	Not reported
NFA Letter 4:	Not reported
Closed With Residual Contaminate:	Not reported
Coordinate Source:	Geocode
X Coord:	-118.29167
Y Coord:	34.0594800000001
Latitude:	34.05948
Longitude:	-118.291669999999

253
ENE
1/4-1/2
0.409 mi.
2160 ft.

BELMONT/HOLLYWOOD PRIMARY CENTER NO. 2
310 SOUTH LAFAYETTE PARK PLACE
LOS ANGELES, CA 90057

CA ENVIROSTOR **S107735911**
CA SCH **N/A**
CA CERS

Relative:
Higher

Actual:
305 ft.

ENVIROSTOR:

Name:	BELMONT/HOLLYWOOD PRIMARY CENTER NO. 2
Address:	310 SOUTH LAFAYETTE PARK PLACE
City,State,Zip:	LOS ANGELES, CA 90057
Facility ID:	19880002
Status:	No Further Action
Status Date:	04/02/2002
Site Code:	300792
Site Type:	School Investigation
Site Type Detailed:	School
Acres:	1.4
NPL:	NO
Regulatory Agencies:	SMBRP
Lead Agency:	SMBRP
Program Manager:	Not reported
Supervisor:	Javier Hinojosa
Division Branch:	Southern California Schools & Brownfields Outreach
Assembly:	54
Senate:	26
Special Program:	Not reported
Restricted Use:	NO
Site Mgmt Req:	NONE SPECIFIED
Funding:	School District
Latitude:	34.06642
Longitude:	-118.2803
APN:	5155018059
Past Use:	RESIDENTIAL AREA
Potential COC:	Anthracene Copper and compounds Nickel Benzo[a]pyrene Arsenic Barium and compounds Mercury (elemental Selenium Benzo[b]fluoranthene Lead Pyrene * phenanthrene Chrysene Benz[a]anthracene Molybdenum Cobalt Zinc Fluoranthene Thallium and compounds
Confirmed COC:	NONE SPECIFIED
Potential Description:	SOIL
Alias Name:	BELMONT/HOLLYWOOD NEW PRIMARY CENTER #2
Alias Type:	Alternate Name
Alias Name:	BELMONT/HOLLYWOOD PRIMARY CTR. #2
Alias Type:	Alternate Name
Alias Name:	LOS ANGELES UNIFIED SCHOOL DISTRICT
Alias Type:	Alternate Name
Alias Name:	5155018059
Alias Type:	APN
Alias Name:	300792
Alias Type:	Project Code (Site Code)
Alias Name:	19880002
Alias Type:	Envirostor ID Number

Completed Info:

Completed Area Name:	PROJECT WIDE
Completed Sub Area Name:	Not reported
Completed Document Type:	Environmental Oversight Agreement
Completed Date:	02/10/2000
Comments:	Not reported
Completed Area Name:	PROJECT WIDE

BELMONT/HOLLYWOOD PRIMARY CENTER NO. 2 (Continued) **S107735911**

Completed Sub Area Name: Not reported
Completed Document Type: Cost Recovery Closeout Memo
Completed Date: 04/02/2002
Comments: Not reported

Completed Area Name: PROJECT WIDE
Completed Sub Area Name: Not reported
Completed Document Type: Preliminary Endangerment Assessment Report
Completed Date: 02/01/2000
Comments: Not reported

Completed Area Name: PROJECT WIDE
Completed Sub Area Name: Not reported
Completed Document Type: Technical Report
Completed Date: 02/01/2002
Comments: Not reported

Completed Area Name: PROJECT WIDE
Completed Sub Area Name: Not reported
Completed Document Type: * Workplan
Completed Date: 01/25/2000
Comments: Not reported

Future Area Name: Not reported
Future Sub Area Name: Not reported
Future Document Type: Not reported
Future Due Date: Not reported
Schedule Area Name: Not reported
Schedule Sub Area Name: Not reported
Schedule Document Type: Not reported
Schedule Due Date: Not reported
Schedule Revised Date: Not reported

SCH:

Name: BELMONT/HOLLYWOOD PRIMARY CENTER NO. 2
Address: 310 SOUTH LAFAYETTE PARK PLACE
City,State,Zip: LOS ANGELES, CA 90057
Facility ID: 19880002
Site Type: School Investigation
Site Type Detail: School
Site Mgmt. Req.: NONE SPECIFIED
Acres: 1.4
National Priorities List: NO
Cleanup Oversight Agencies: SMBRP
Lead Agency: SMBRP
Lead Agency Description: DTSC - Site Cleanup Program
Project Manager: Not reported
Supervisor: Javier Hinojosa
Division Branch: Southern California Schools & Brownfields Outreach
Site Code: 300792
Assembly: 54
Senate: 26
Special Program Status: Not reported
Status: No Further Action
Status Date: 04/02/2002
Restricted Use: NO

BELMONT/HOLLYWOOD PRIMARY CENTER NO. 2 (Continued) **S107735911**

Funding:	School District
Latitude:	34.06642
Longitude:	-118.2803
APN:	5155018059
Past Use:	RESIDENTIAL AREA
Potential COC:	Anthracene, Anthracene, Copper and compounds, Nickel, Benzo[a]pyrene, Arsenic, Barium and compounds, Mercury (elemental, Selenium, Benzo[b]fluoranthene, Lead, Pyrene, * phenanthrene, Chrysene, Benz[a]anthracene, Molybdenum, Cobalt, Zinc, Fluoranthene, Thallium and compounds
Confirmed COC:	NONE SPECIFIED
Potential Description:	SOIL
Alias Name:	BELMONT/HOLLYWOOD NEW PRIMARY CENTER #2
Alias Type:	Alternate Name
Alias Name:	BELMONT/HOLLYWOOD PRIMARY CTR. #2
Alias Type:	Alternate Name
Alias Name:	LOS ANGELES UNIFIED SCHOOL DISTRICT
Alias Type:	Alternate Name
Alias Name:	5155018059
Alias Type:	APN
Alias Name:	300792
Alias Type:	Project Code (Site Code)
Alias Name:	19880002
Alias Type:	Envirostor ID Number

Completed Info:

Completed Area Name:	PROJECT WIDE
Completed Sub Area Name:	Not reported
Completed Document Type:	Environmental Oversight Agreement
Completed Date:	02/10/2000
Comments:	Not reported
Completed Area Name:	PROJECT WIDE
Completed Sub Area Name:	Not reported
Completed Document Type:	Cost Recovery Closeout Memo
Completed Date:	04/02/2002
Comments:	Not reported
Completed Area Name:	PROJECT WIDE
Completed Sub Area Name:	Not reported
Completed Document Type:	Preliminary Endangerment Assessment Report
Completed Date:	02/01/2000
Comments:	Not reported
Completed Area Name:	PROJECT WIDE
Completed Sub Area Name:	Not reported
Completed Document Type:	Technical Report
Completed Date:	02/01/2002
Comments:	Not reported
Completed Area Name:	PROJECT WIDE
Completed Sub Area Name:	Not reported
Completed Document Type:	* Workplan
Completed Date:	01/25/2000
Comments:	Not reported
Future Area Name:	Not reported
Future Sub Area Name:	Not reported

BELMONT/HOLLYWOOD PRIMARY CENTER NO. 2 (Continued) **S107735911**

Future Document Type: Not reported
Future Due Date: Not reported
Schedule Area Name: Not reported
Schedule Sub Area Name: Not reported
Schedule Document Type: Not reported
Schedule Due Date: Not reported
Schedule Revised Date: Not reported

CERS:
Name: BELMONT/HOLLYWOOD PR
Address: 310 SOUTH LAFAYETTE PARK PLACE
City,State,Zip: LOS ANGELES, CA 90057
Site ID: 606246
CERS ID: 19880002
CERS Description: School Investigation

Affiliation:
Affiliation Type Desc: Supervisor
Entity Name: Javier Hinojosa
Entity Title: Not reported
Affiliation Address: Not reported
Affiliation City: Not reported
Affiliation State: Not reported
Affiliation Country: Not reported
Affiliation Zip: Not reported
Affiliation Phone: ,

AF254 **730 VERMONT VENTURES, LLC** **CA LUST** **S127035005**
SSW **730-732 VERMONT AVE** **CA Cortese** **N/A**
1/4-1/2 **LOS ANGELES, CA 90005**
0.411 mi.
2170 ft. **Site 6 of 6 in cluster AF**

Relative:
Lower

Actual:
230 ft.

LUST:
Name: 730 VERMONT VENTURES, LLC
Address: 730-732 VERMONT AVE
City,State,Zip: LOS ANGELES, CA 90005
Lead Agency: LOS ANGELES RWQCB (REGION 4)
Case Type: LUST Cleanup Site

Geo Track:
Global Id: T10000016388
Latitude: 34.05913
Longitude: -118.29115
Status: Completed - Case Closed
Status Date: 10/14/2024
Case Worker: DD
RB Case Number: 900050116
Local Agency: Not reported
File Location: Not reported
Local Case Number: Not reported
Potential Media Affect: Not reported
Potential Contaminants of Concern: Not reported
EPA Region: 9
Coordinate Source: Not reported
Quantity Released Gallons: Not reported
Begin Date: 11/04/2020

730 VERMONT VENTURES, LLC (Continued) **S127035005**

Leak Reported Date:	11/04/2020
How Discovered:	Not reported
How Discovered Description:	Not reported
Discharge Source:	Other
Discharge Cause:	Unknown
Stop Method:	Not reported
Stop Description:	Not reported
No Further Action Date:	10/14/2024
CA Water Watershed Name:	Santa Monica Bay - Interior Santa Monica Bay - Wilshire (404.63)
Dwr Groundwater Subbasin Name:	Coastal Plain Of Los Angeles - Central (4-011.04)
Disadvantaged Community:	Severely Disadvantaged Community
CA Enviroscreen 3 Score:	76-80%
CA Enviroscreen 4 Score:	85-90%
Military DOD Site:	No
Facility Project Subtype:	Not reported
RWQCB Region:	LOS ANGELES RWQCB (REGION 4)
Claim Number:	21238, B0341
Claim Status:	Active, Ineligible
Site History:	Not reported

LUST:

Global Id:	T10000016388
Contact Type:	Regional Board Caseworker - Primary Caseworker
Contact Name:	DALE DAILEY
Organization Name:	LOS ANGELES RWQCB (REGION 4)
Address:	320 W 4th Street
City:	LOS ANGELES
Email:	dale.dailey@waterboards.ca.gov
Phone Number:	2135766782

LUST:

Global Id:	T10000016388
Action Type:	ENFORCEMENT
Date:	04/18/2022
Action:	Health and Safety Code Section 25296.10(c)
Global Id:	T10000016388
Action Type:	ENFORCEMENT
Date:	11/17/2020
Action:	Health and Safety Code Section 25296.10(c)
Global Id:	T10000016388
Action Type:	ENFORCEMENT
Date:	11/04/2020
Action:	Referral to Regional Board
Global Id:	T10000016388
Action Type:	ENFORCEMENT
Date:	12/09/2021
Action:	Deadline Extension
Global Id:	T10000016388
Action Type:	ENFORCEMENT
Date:	10/11/2021
Action:	Deadline Extension
Global Id:	T10000016388

730 VERMONT VENTURES, LLC (Continued) **S127035005**

Action Type: Other
Date: 11/04/2020
Action: Leak Began

Global Id: T10000016388
Action Type: ENFORCEMENT
Date: 03/30/2021
Action: Deadline Extension

Global Id: T10000016388
Action Type: ENFORCEMENT
Date: 10/14/2024
Action: Closure/No Further Action Letter

Global Id: T10000016388
Action Type: RESPONSE
Date: 12/14/2020
Action: Soil and Water Investigation Workplan - Regulator Responded

Global Id: T10000016388
Action Type: RESPONSE
Date: 03/18/2024
Action: Request for Closure - Regulator Responded

Global Id: T10000016388
Action Type: ENFORCEMENT
Date: 07/22/2024
Action: Notification - Preclosure

Global Id: T10000016388
Action Type: RESPONSE
Date: 12/15/2020
Action: Phase I Assessment Report

Global Id: T10000016388
Action Type: RESPONSE
Date: 07/15/2021
Action: Site Assessment Report

Global Id: T10000016388
Action Type: RESPONSE
Date: 08/31/2023
Action: Remedial Progress Report

Global Id: T10000016388
Action Type: RESPONSE
Date: 12/15/2020
Action: Vapor Intrusion Investigation Report

Global Id: T10000016388
Action Type: RESPONSE
Date: 08/31/2023
Action: CAP/RAP - Other Report

Global Id: T10000016388
Action Type: RESPONSE
Date: 02/25/2022

730 VERMONT VENTURES, LLC (Continued) **S127035005**

Action: Site Assessment Report

Global Id: T10000016388
Action Type: RESPONSE
Date: 12/15/2020
Action: Other Report / Document

Global Id: T10000016388
Action Type: Other
Date: 11/04/2020
Action: Leak Reported

Global Id: T10000016388
Action Type: ENFORCEMENT
Date: 01/31/2023
Action: Health and Safety Code Section 25296.10(c)

Global Id: T10000016388
Action Type: ENFORCEMENT
Date: 02/09/2021
Action: Health and Safety Code Section 25296.10(c)

Global Id: T10000016388
Action Type: ENFORCEMENT
Date: 05/16/2023
Action: Deadline Extension

Global Id: T10000016388
Action Type: ENFORCEMENT
Date: 06/16/2021
Action: Deadline Extension

Global Id: T10000016388
Action Type: Other
Date: 11/04/2020
Action: Leak Discovery

LUST:
Global Id: T10000016388
Status: Open - Case Begin Date
Status Date: 11/04/2020

Global Id: T10000016388
Status: Open - Inactive
Status Date: 11/05/2020

Global Id: T10000016388
Status: Open - Site Assessment
Status Date: 12/15/2020

Global Id: T10000016388
Status: Open - Remediation
Status Date: 04/18/2022

Global Id: T10000016388
Status: Open - Eligible for Closure
Status Date: 06/19/2024

730 VERMONT VENTURES, LLC (Continued) **S127035005**

Global Id: T10000016388
Status: Completed - Case Closed
Status Date: 10/14/2024

CORTESE:
Name: 730 VERMONT VENTURES, LLC
Address: 730-732 VERMONT AVE
City,State,Zip: LOS ANGELES, CA 90005
Region: CORTESE
Envirostor Id: Not reported
Global ID: T10000016388
Site/Facility Type: LUST CLEANUP SITE
Cleanup Status: COMPLETED - CASE CLOSED
Status Date: Not reported
Site Code: Not reported
Latitude: Not reported
Longitude: Not reported
Owner: Not reported
Enf Type: Not reported
Swat R: Not reported
Flag: active
Order No: Not reported
Waste Discharge System No: Not reported
Effective Date: Not reported
Region 2: Not reported
WID Id: Not reported
Solid Waste Id No: Not reported
Waste Management Uit Name: Not reported
File Name: Active Open

---

255 NNW 1/4-1/2 0.415 mi. 2190 ft. **2ND & JUANITA AVENUE DUMP-LOS** **CA WMUDS/SWAT** **S103441379**
2ND & JUANITA AVE **N/A**
LOS ANGELES, CA

Relative: Higher

Actual: 272 ft.

WMUDS/SWAT:
Edit Date: Not reported
Complexity: Not reported
Primary Waste: Not reported
Primary Waste Type: Not reported
Secondary Waste: Not reported
Secondary Waste Type: Not reported
Base Meridian: Not reported
NPID: Not reported
Tonnage: 0
Regional Board ID: Not reported
Municipal Solid Waste: False
Superorder: False
Open To Public: False
Waste List: False
Agency Type: Not reported
Agency Name: Not reported
Agency Department: Not reported
Agency Address: Not reported
Agency City,St,Zip: Not reported

2ND & JUANITA AVENUE DUMP-LOS (Continued) **S103441379**

Agency Contact:	Not reported
Agency Telephone:	Not reported
Land Owner Name:	Not reported
Land Owner Address:	Not reported
Land Owner City,St,Zip:	CA
Land Owner Contact:	Not reported
Land Owner Phone:	Not reported
Region:	4
Facility Type:	Not reported
Facility Description:	Not reported
Facility Telephone:	Not reported
SWAT Facility Name:	Not reported
Primary SIC:	Not reported
Secondary SIC:	Not reported
Comments:	Not reported
Last Facility Editors:	Not reported
Waste Discharge System:	False
Solid Waste Assessment Test Program:	True
Toxic Pits Cleanup Act Program:	False
Resource Conservation Recovery Act:	False
Department of Defence:	False
Solid Waste Assessment Test Program:	Not reported
Threat to Water Quality:	Not reported
Sub Chapter 15:	False
Regional Board Project Officer:	LT
Number of WMUDS at Facility:	1
Section Range:	Not reported
RCRA Facility:	Not reported
Waste Discharge Requirements:	Not reported
Self-Monitoring Rept. Frequency:	Not reported
Waste Discharge System ID:	4 190112NUR
Solid Waste Information ID:	Not reported

AG256 **LESLIE FAMILY TRUST** **CA CPS-SLIC** **S106483732**
NW **3566/3580 WEST THIRD ST** **CA DEED** **N/A**
1/4-1/2 **LOS ANGELES, CA** **CA CERS**
0.422 mi.
2227 ft. **Site 1 of 7 in cluster AG**

Relative:
Lower

Actual:
248 ft.

CPS-SLIC:

Name:	LESLIE FAMILY TRUST
Address:	3566/3580 WEST THIRD ST
City,State,Zip:	LOS ANGELES, CA
Region:	STATE
Facility Status:	**Completed - Case Closed**
Status Date:	06/14/2011
Global Id:	SL184151398
Lead Agency:	LOS ANGELES RWQCB (REGION 4)
Lead Agency Case Number:	Not reported
Latitude:	34.06897822037
Longitude:	-118.29400062561
Case Type:	Cleanup Program Site
Case Worker:	DI
Local Agency:	Not reported
RB Case Number:	0411
File Location:	Regional Board
Potential Media Affected:	Aquifer used for drinking water supply, Soil
Potential Contaminants of Concern:	Tetrachloroethylene (PCE)

LESLIE FAMILY TRUST (Continued) **S106483732**

EPA Region:	9
Coordinate Source:	Manual Entry on Screens
Quantity Released Gallons:	Not reported
Begin Date:	04/01/1996
Leak Reported Date:	01/02/1965
How Discovered:	Not reported
How Discovered Description:	Not reported
Discharge Source:	Not reported
Discharge Cause:	Not reported
Stop Method:	Not reported
Stop Description:	Not reported
No Further Action Date:	06/14/2011
CA Water Watershed Name:	Santa Monica Bay - Interior Santa Monica Bay - Wilshire (404.63)
Dwr Groundwater Subbasin Name:	Coastal Plain Of Los Angeles - Central (4-011.04)
Disadvantaged Community:	Not reported
CA Enviroscreen 3 Score:	71-75%
CA Enviroscreen 4 Score:	80-85%
Military DOD Site:	No
Facility Project Subtype:	Not reported
RWQCB Region:	LOS ANGELES RWQCB (REGION 4)
Claim No:	Not reported
Claim Status:	Not reported
Site History:	Dry cleaner at site. Cleaning solvent delineated in subsurface and remediated with soil vapor extraction. Closure with Deed Rstriction

Click here to access the California GeoTracker records for this facility:

DEED:

Name:	LESLIE FAMILY TRUST
Address:	3566/3580 WEST THIRD ST
City,State,Zip:	LOS ANGELES, CA
Envirostor ID:	SL184151398
Area:	Not reported
Sub Area:	Not reported
Site Type:	SLIC
Status:	COMPLETED - CASE CLOSED
Agency:	SWRCB
Covenant Uploaded:	Y
Deed Date(s):	06/14/2011
File Name:	Geotracker Land Use/Deed Restrictions

CERS:

Name:	LESLIE FAMILY TRUST
Address:	3566/3580 WEST THIRD ST
City,State,Zip:	LOS ANGELES, CA
Site ID:	855990
CERS ID:	SL184151398
CERS Description:	Cleanup Program Site

Affiliation:

Affiliation Type Desc:	Regional Board Caseworker
Entity Name:	DON INDERMILL - LOS ANGELES RWQCB (REGION 4)
Entity Title:	Not reported
Affiliation Address:	320 W. 4TH ST., #200
Affiliation City:	LOS ANGELES
Affiliation State:	CA
Affiliation Country:	Not reported

LESLIE FAMILY TRUST (Continued) **S106483732**

Affiliation Zip: Not reported
Affiliation Phone: 2135766811,

AG257 **WON S. WOO** **UST FINDER RELEASE** **1029132654**
NW **310 BERENDO ST S** **N/A**
1/4-1/2 **LOS ANGELES, CA 90020**
0.424 mi.
2239 ft. **Site 2 of 7 in cluster AG**

Relative:
Lower

Actual:
241 ft.

UST FINDER RELEASE:

Object ID:	61541
Facility ID:	Not reported
Lust ID:	CAT0603700638
Name:	WON S. WOO
Address:	310 BERENDO ST S
City,State,Zip:	LOS ANGELES, CA 90020
Address Match Type:	PointAddress
Reported Date:	Not reported
Status:	No Further Action
Substance:	Not reported
Population within 1500ft:	13980
Domestic Wells within 1500ft:	0
Land Use:	Developed, High Intensity
Within SPA:	No
SPA PWS Facility ID:	Not reported
SPA Water Type:	Not reported
SPA Facility Type:	Not reported
SPA HUC12:	Not reported
Within WHPA:	Yes
WHPA PWS Facility ID:	CA1910156_11730
WHPA Water Type:	GW - Ground water
WHPA Facility Type:	WL - Well
WHPA HUC12:	180701040300
Within 100yr Floodplain:	No
Tribe:	Not reported
EPA Region:	9
NFA Letter 1:	Not reported
NFA Letter 2:	Not reported
NFA Letter 3:	Not reported
NFA Letter 4:	Not reported
Closed With Residual Contaminate:	Not reported
Coordinate Source:	Geocode
X Coord:	-118.29412
Y Coord:	34.0686200000001
Latitude:	34.06862
Longitude:	-118.29412

AG258 **WON S. WOO** **CA LUST** **S101307357**
NW **310 BERENDO ST S** **CA Cortese** **N/A**
1/4-1/2 **LOS ANGELES, CA 90020** **CA HIST CORTESE**
0.424 mi. **CA CERS**
2239 ft. **Site 3 of 7 in cluster AG**

Relative:
Lower

Actual:
241 ft.

LUST:

Name:	WON S. WOO
Address:	310 BERENDO ST S
City,State,Zip:	LOS ANGELES, CA 90020
Lead Agency:	LOS ANGELES RWQCB (REGION 4)
Case Type:	LUST Cleanup Site

Geo Track:

Global Id:	T0603700638
Latitude:	34.068631
Longitude:	-118.29379
Status:	Completed - Case Closed
Status Date:	10/10/1997
Case Worker:	Not reported
RB Case Number:	900200116
Local Agency:	LOS ANGELES, CITY OF
File Location:	Not reported
Local Case Number:	Not reported
Potential Media Affect:	Aquifer used for drinking water supply
Potential Contaminants of Concern:	Other Solvent or Non-Petroleum Hydrocarbon
EPA Region:	9
Coordinate Source:	Google Geocode
Quantity Released Gallons:	Not reported
Begin Date:	07/09/1991
Leak Reported Date:	07/09/1991
How Discovered:	Not reported
How Discovered Description:	Not reported
Discharge Source:	Other
Discharge Cause:	Unknown
Stop Method:	Not reported
Stop Description:	Not reported
No Further Action Date:	10/10/1997
CA Water Watershed Name:	Santa Monica Bay - Interior Santa Monica Bay - Wilshire (404.63)
Dwr Groundwater Subbasin Name:	Not reported
Disadvantaged Community:	Not reported
CA Enviroscreen 3 Score:	71-75%
CA Enviroscreen 4 Score:	80-85%
Military DOD Site:	No
Facility Project Subtype:	Not reported
RWQCB Region:	LOS ANGELES RWQCB (REGION 4)
Claim Number:	1186
Claim Status:	Active
Site History:	Not reported

LUST:

Global Id:	T0603700638
Contact Type:	Local Agency Caseworker
Contact Name:	ELOY LUNA
Organization Name:	LOS ANGELES, CITY OF
Address:	200 North Main Street, Suite 1780
City:	LOS ANGELES
Email:	eloy.luna@lacity.org
Phone Number:	Not reported

WON S. WOO (Continued) **S101307357**

LUST:
Global Id: T0603700638
Action Type: ENFORCEMENT
Date: 10/10/1997
Action: Closure/No Further Action Letter

Global Id: T0603700638
Action Type: Other
Date: 07/09/1991
Action: Leak Reported

LUST:
Global Id: T0603700638
Status: Open - Case Begin Date
Status Date: 07/09/1991

Global Id: T0603700638
Status: Open - Site Assessment
Status Date: 07/09/1991

Global Id: T0603700638
Status: Completed - Case Closed
Status Date: 10/10/1997

LUST REG 4:
Region: 4
Regional Board: 04
County: Los Angeles
Facility Id: 900200116
Status: Case Closed
Substance: Hydrocarbons
Substance Quantity: Not reported
Local Case No: Not reported
Case Type: Groundwater
Abatement Method Used at the Site: Not reported
Global ID: T0603700638
W Global ID: Not reported
Staff: RV
Local Agency: 19050
Cross Street: 3RD ST
Enforcement Type: Not reported
Date Leak Discovered: Not reported
Date Leak First Reported: 7/9/1991
Date Leak Record Entered: 7/4/1991
Date Confirmation Began: Not reported
Date Leak Stopped: Not reported
Date Case Last Changed on Database: 10/27/1997
Date the Case was Closed: 10/10/1997
How Leak Discovered: Not reported
How Leak Stopped: Not reported
Cause of Leak: UNK
Leak Source: UNK
Operator: Not reported
Water System: Not reported
Well Name: Not reported

WON S. WOO (Continued) **S101307357**

Approx. Dist To Production Well (ft):	3606.652939921772391574403804
Source of Cleanup Funding:	UNK
Preliminary Site Assessment Workplan Submitted:	Not reported
Preliminary Site Assessment Began:	7/9/1991
Pollution Characterization Began:	Not reported
Remediation Plan Submitted:	Not reported
Remedial Action Underway:	Not reported
Post Remedial Action Monitoring Began:	Not reported
Enforcement Action Date:	Not reported
Historical Max MTBE Date:	1/1/1965
Hist Max MTBE Conc in Groundwater:	61
Hist Max MTBE Conc in Soil:	Not reported
Significant Interim Remedial Action Taken:	Not reported
GW Qualifier:	Not reported
Soil Qualifier:	Not reported
Organization:	Not reported
Owner Contact:	Not reported
Responsible Party:	WON S. WOO
RP Address:	3566 W. 3RD ST., LOS ANGELES, CA 90020
Program:	LUST
Lat/Long:	34.0687818 / -1
Local Agency Staff:	PEJ
Beneficial Use:	Not reported
Priority:	Not reported
Cleanup Fund Id:	Not reported
Suspended:	Not reported
Assigned Name:	Not reported
Summary:	07/14/97 - QTRLY GW MON. RPT SUBMITTAL

CORTESE:

Name:	WON S. WOO
Address:	310 BERENDO ST S
City,State,Zip:	LOS ANGELES, CA 90020
Region:	CORTESE
Envirostor Id:	Not reported
Global ID:	T0603700638
Site/Facility Type:	LUST CLEANUP SITE
Cleanup Status:	COMPLETED - CASE CLOSED
Status Date:	Not reported
Site Code:	Not reported
Latitude:	Not reported
Longitude:	Not reported
Owner:	Not reported
Enf Type:	Not reported
Swat R:	Not reported
Flag:	active
Order No:	Not reported
Waste Discharge System No:	Not reported
Effective Date:	Not reported
Region 2:	Not reported
WID Id:	Not reported
Solid Waste Id No:	Not reported
Waste Management Uit Name:	Not reported
File Name:	Active Open

HIST CORTESE:

WON S. WOO (Continued) **S101307357**

edr_fname:	WON S. WOO
edr_fadd1:	310 BERENDO
City,State,Zip:	LOS ANGELES, CA
Region:	CORTESE
Facility County Code:	19
Reg By:	LTNKA
Reg Id:	900200116

CERS:

Name:	WON S. WOO
Address:	310 BERENDO ST S
City,State,Zip:	LOS ANGELES, CA 90020
Site ID:	877994
CERS ID:	T0603700638
CERS Description:	Leaking Underground Storage Tank Cleanup Site

Affiliation:

Affiliation Type Desc:	Local Agency Caseworker
Entity Name:	ELOY LUNA - LOS ANGELES, CITY OF
Entity Title:	Not reported
Affiliation Address:	200 North Main Street, Suite 1780
Affiliation City:	LOS ANGELES
Affiliation State:	CA
Affiliation Country:	Not reported
Affiliation Zip:	Not reported
Affiliation Phone:	,

AG259 **ATLAS WIRELINE** **CA CPS-SLIC** **S106483966**
NW **1213 N. VENTURA AVE** **CA CERS** **N/A**
1/4-1/2 **LOS ANGELES, CA**
0.427 mi.
2253 ft. **Site 4 of 7 in cluster AG**

Relative:
Lower

Actual:
242 ft.

CPS-SLIC:

Name:	ATLAS WIRELINE
Address:	1213 N. VENTURA AVE
City,State,Zip:	LOS ANGELES, CA
Region:	STATE
Facility Status:	**Completed - Case Closed**
Status Date:	12/01/1998
Global Id:	SL204691641
Lead Agency:	LOS ANGELES RWQCB (REGION 4)
Lead Agency Case Number:	Not reported
Latitude:	34.068863
Longitude:	-118.293749
Case Type:	Cleanup Program Site
Case Worker:	AMT
Local Agency:	Not reported
RB Case Number:	0432
File Location:	Not reported
Potential Media Affected:	Not reported
Potential Contaminants of Concern:	Not reported
EPA Region:	9
Coordinate Source:	* Historical Geocode - Street Match
Quantity Released Gallons:	Not reported
Begin Date:	10/01/1995
Leak Reported Date:	Not reported

ATLAS WIRELINE (Continued) **S106483966**

How Discovered:	Not reported
How Discovered Description:	Not reported
Discharge Source:	Not reported
Discharge Cause:	Not reported
Stop Method:	Not reported
Stop Description:	Not reported
No Further Action Date:	12/01/1998
CA Water Watershed Name:	Santa Monica Bay - Interior Santa Monica Bay - Wilshire (404.63)
Dwr Groundwater Subbasin Name:	Coastal Plain Of Los Angeles - Central (4-011.04)
Disadvantaged Community:	Not reported
CA Enviroscreen 3 Score:	71-75%
CA Enviroscreen 4 Score:	80-85%
Military DOD Site:	No
Facility Project Subtype:	Not reported
RWQCB Region:	LOS ANGELES RWQCB (REGION 4)
Claim No:	Not reported
Claim Status:	Not reported
Site History:	Not reported

Click here to access the California GeoTracker records for this facility:

CERS:

Name:	ATLAS WIRELINE
Address:	1213 N. VENTURA AVE
City,State,Zip:	LOS ANGELES, CA
Site ID:	848595
CERS ID:	SL204691641
CERS Description:	Cleanup Program Site

Affiliation:

Affiliation Type Desc:	Regional Board Caseworker
Entity Name:	ANA M. TOWNSEND - LOS ANGELES RWQCB (REGION 4)
Entity Title:	Not reported
Affiliation Address:	320 W. 4TH STREET, SUITE 200
Affiliation City:	LOS ANGELES
Affiliation State:	CA
Affiliation Country:	Not reported
Affiliation Zip:	Not reported
Affiliation Phone:	,

AH260 **PACIFIC BELL TELEPHONE CO** **UST FINDER RELEASE** **1029088404**
SSE **720 RAMPART BLVD, SOUTH** **N/A**
1/4-1/2 **LOS ANELES, CA 90057**
0.431 mi.
2274 ft. **Site 1 of 4 in cluster AH**

Relative:
Higher

Actual:
274 ft.

UST FINDER RELEASE:

Object ID:	61732
Facility ID:	Not reported
Lust ID:	CAT0603766334
Name:	PACIFIC BELL TELEPHONE CO
Address:	720 RAMPART BLVD, SOUTH
City,State,Zip:	LOS ANELES, CA 90057
Address Match Type:	PointAddress
Reported Date:	Not reported
Status:	No Further Action
Substance:	Not reported

PACIFIC BELL TELEPHONE CO (Continued) **1029088404**

Population within 1500ft:	9786
Domestic Wells within 1500ft:	5
Land Use:	Developed, High Intensity
Within SPA:	No
SPA PWS Facility ID:	Not reported
SPA Water Type:	Not reported
SPA Facility Type:	Not reported
SPA HUC12:	Not reported
Within WHPA:	Yes
WHPA PWS Facility ID:	CA1910156_11730
WHPA Water Type:	GW - Ground water
WHPA Facility Type:	WL - Well
WHPA HUC12:	180701040300
Within 100yr Floodplain:	No
Tribe:	Not reported
EPA Region:	9
NFA Letter 1:	Not reported
NFA Letter 2:	Not reported
NFA Letter 3:	Not reported
NFA Letter 4:	Not reported
Closed With Residual Contaminate:	Not reported
Coordinate Source:	Geocode
X Coord:	-118.28357
Y Coord:	34.0587200000001
Latitude:	34.05872
Longitude:	-118.283569999999

AH261 **PACIFIC BELL (G2-177)** **UST FINDER RELEASE** **1029088346**
SSE **720 RAMPART BLVD S** **N/A**
1/4-1/2 **LOS ANGELES, CA 90057**
0.431 mi.
2274 ft. **Site 2 of 4 in cluster AH**

Relative:
Higher

Actual:
274 ft.

UST FINDER RELEASE:

Object ID:	61733
Facility ID:	Not reported
Lust ID:	CAT0603701134
Name:	PACIFIC BELL (G2-177)
Address:	720 RAMPART BLVD S
City,State,Zip:	LOS ANGELES, CA 90057
Address Match Type:	PointAddress
Reported Date:	Not reported
Status:	No Further Action
Substance:	Not reported
Population within 1500ft:	9786
Domestic Wells within 1500ft:	5
Land Use:	Developed, High Intensity
Within SPA:	No
SPA PWS Facility ID:	Not reported
SPA Water Type:	Not reported
SPA Facility Type:	Not reported
SPA HUC12:	Not reported
Within WHPA:	Yes
WHPA PWS Facility ID:	CA1910156_11730
WHPA Water Type:	GW - Ground water
WHPA Facility Type:	WL - Well
WHPA HUC12:	180701040300
Within 100yr Floodplain:	No

PACIFIC BELL (G2-177) (Continued) **1029088346**

Tribe:	Not reported
EPA Region:	9
NFA Letter 1:	Not reported
NFA Letter 2:	Not reported
NFA Letter 3:	Not reported
NFA Letter 4:	Not reported
Closed With Residual Contaminate:	Not reported
Coordinate Source:	Geocode
X Coord:	-118.28357
Y Coord:	34.0587200000001
Latitude:	34.05872
Longitude:	-118.283569999999

AH262 **PACIFIC BELL TELEPHONE CO** **CA LUST** **S108087171**
SSE **720 RAMPART BLVD, SOUTH** **CA Cortese** **N/A**
1/4-1/2 **LOS ANELES, CA 90057** **CA CERS**
0.431 mi.
2274 ft. **Site 3 of 4 in cluster AH**

Relative:
Higher

Actual:
274 ft.

LUST:

Name:	PACIFIC BELL TELEPHONE CO
Address:	720 RAMPART BLVD, SOUTH
City,State,Zip:	LOS ANELES, CA 90057
Lead Agency:	LOS ANGELES, CITY OF
Case Type:	LUST Cleanup Site

Geo Track:

Global Id:	T0603766334
Latitude:	34.0582519066912
Longitude:	-118.283622457672
Status:	Completed - Case Closed
Status Date:	09/22/2006
Case Worker:	EL
RB Case Number:	Not reported
Local Agency:	LOS ANGELES, CITY OF
File Location:	Not reported
Local Case Number:	1773
Potential Media Affect:	Soil
Potential Contaminants of Concern:	Diesel
EPA Region:	9
Coordinate Source:	Google Map Move
Quantity Released Gallons:	Not reported
Begin Date:	12/02/2005
Leak Reported Date:	08/23/2006
How Discovered:	Not reported
How Discovered Description:	SOIL SAMPLING DURING TANK INSTALLATION
Discharge Source:	Other
Discharge Cause:	Unknown
Stop Method:	Not reported
Stop Description:	CONTAMINATED SOIL REMOVAL IN PROGRESS
No Further Action Date:	09/22/2006
CA Water Watershed Name:	Santa Monica Bay - Interior Santa Monica Bay - Wilshire (404.63)
Dwr Groundwater Subbasin Name:	Coastal Plain Of Los Angeles - Central (4-011.04)
Disadvantaged Community:	Severely Disadvantaged Community
CA Enviroscreen 3 Score:	86-90%
CA Enviroscreen 4 Score:	90-95%
Military DOD Site:	No
Facility Project Subtype:	Not reported

PACIFIC BELL TELEPHONE CO (Continued) **S108087171**

RWQCB Region: LOS ANGELES RWQCB (REGION 4)
Claim Number: Not reported
Claim Status: Not reported
Site History: Not reported

LUST:
Global Id: T0603766334
Contact Type: Local Agency Caseworker - Primary Caseworker
Contact Name: ELOY LUNA
Organization Name: LOS ANGELES, CITY OF
Address: 200 North Main Street, Suite 1780
City: LOS ANGELES
Email: eloy.luna@lacity.org
Phone Number: Not reported

Global Id: T0603766334
Contact Type: Regional Board Caseworker
Contact Name: YUE RONG
Organization Name: LOS ANGELES RWQCB (REGION 4)
Address: 320 W. 4TH ST., SUITE 200
City: Los Angeles
Email: yrong@waterboards.ca.gov
Phone Number: Not reported

LUST:
Global Id: T0603766334
Action Type: ENFORCEMENT
Date: 09/22/2006
Action: Closure/No Further Action Letter

Global Id: T0603766334
Action Type: Other
Date: 08/23/2006
Action: Leak Reported

Global Id: T0603766334
Action Type: Other
Date: 12/02/2005
Action: Leak Discovery

LUST:
Global Id: T0603766334
Status: Open - Case Begin Date
Status Date: 12/02/2005

Global Id: T0603766334
Status: Open - Site Assessment
Status Date: 08/09/2006

Global Id: T0603766334
Status: Completed - Case Closed
Status Date: 09/22/2006

CORTESE:
Name: PACIFIC BELL TELEPHONE CO

PACIFIC BELL TELEPHONE CO (Continued) **S108087171**

Address:	720 RAMPART BLVD, SOUTH
City,State,Zip:	LOS ANELES, CA 90057
Region:	CORTESE
Envirostor Id:	Not reported
Global ID:	T0603766334
Site/Facility Type:	LUST CLEANUP SITE
Cleanup Status:	COMPLETED - CASE CLOSED
Status Date:	Not reported
Site Code:	Not reported
Latitude:	Not reported
Longitude:	Not reported
Owner:	Not reported
Enf Type:	Not reported
Swat R:	Not reported
Flag:	active
Order No:	Not reported
Waste Discharge System No:	Not reported
Effective Date:	Not reported
Region 2:	Not reported
WID Id:	Not reported
Solid Waste Id No:	Not reported
Waste Management Uit Name:	Not reported
File Name:	Active Open

CERS:

Name:	PACIFIC BELL TELEPHONE CO
Address:	720 RAMPART BLVD, SOUTH
City,State,Zip:	LOS ANELES, CA 90057
Site ID:	899096
CERS ID:	T0603766334
CERS Description:	Leaking Underground Storage Tank Cleanup Site

Affiliation:

Affiliation Type Desc:	Regional Board Caseworker
Entity Name:	YUE RONG - LOS ANGELES RWQCB (REGION 4)
Entity Title:	Not reported
Affiliation Address:	320 W. 4TH ST., SUITE 200
Affiliation City:	Los Angeles
Affiliation State:	CA
Affiliation Country:	Not reported
Affiliation Zip:	Not reported
Affiliation Phone:	,

Affiliation Type Desc:	Local Agency Caseworker
Entity Name:	ELOY LUNA - LOS ANGELES, CITY OF
Entity Title:	Not reported
Affiliation Address:	200 North Main Street, Suite 1780
Affiliation City:	LOS ANGELES
Affiliation State:	CA
Affiliation Country:	Not reported
Affiliation Zip:	Not reported
Affiliation Phone:	,

AH263 **AT&T SERVICES INC** **RCRA-VSQG** **1000250359**
SSE **720 S RAMPART BLVD** **CA LUST** **CAT080023237**
1/4-1/2 **LOS ANGELES, CA 90057** **CA CERS HAZ WASTE**
0.431 mi. **CA SWEEPS UST**
2274 ft. **Site 4 of 4 in cluster AH** **CA HIST UST**
CA CERS TANKS
Relative: **CA FID UST**
Higher **E MANIFEST**
Actual: **CA Cortese**
274 ft. **CA HIST CORTESE**
CA HWTS
CA HAZNET
CA HAZMAT LA
CA CERS

RCRA Listings:

Date Form Received by Agency:	20220726
Handler Name:	Pacific Bell
Handler Address:	720/740 Rampart
Handler City,State,Zip:	LOS ANGELES, CA 90057
EPA ID:	CAT080023237
Contact Name:	ENVIRONMENTAL MANAGER
Contact Address:	308 S AKARD ST
Contact City,State,Zip:	DALLAS, TX 75202
Contact Telephone:	800-566-9347 x4
Contact Fax:	Not reported
Contact Email:	Not reported
Contact Title:	Not reported
EPA Region:	09
Land Type:	Other
Federal Waste Generator Description:	Conditionally Exempt Small Quantity Generator
Non-Notifier:	Not reported
Biennial Report Cycle:	Not reported
Accessibility:	Not reported
Active Site Indicator:	Handler Activities
State District Owner:	Ca
State District:	4R
Mailing Address:	308 S AKARD ST
Mailing City,State,Zip:	DALLAS, TX 75202
Owner Name:	Pacific Bell Telephone Company
Owner Type:	Private
Operator Name:	Pacific Bell Telephone Company
Operator Type:	Private
Short-Term Generator Activity:	No
Importer Activity:	No
Mixed Waste Generator:	No
Transporter Activity:	No
Transfer Facility Activity:	No
Recycler Activity with Storage:	No
Small Quantity On-Site Burner Exemption:	No
Smelting Melting and Refining Furnace Exemption:	No
Underground Injection Control:	No
Off-Site Waste Receipt:	No
Universal Waste Indicator:	No
Universal Waste Destination Facility:	No
Federal Universal Waste:	No
Active Site State-Reg Handler:	---
Federal Facility Indicator:	Not reported
Hazardous Secondary Material Indicator:	N

AT&T SERVICES INC (Continued) **1000250359**

Sub-Part K Indicator:	Not reported
2018 GPRA Permit Baseline:	Not on the Baseline
2018 GPRA Renewals Baseline:	Not on the Baseline
202 GPRA Corrective Action Baseline:	No
Subject to Corrective Action Universe:	No
Non-TSDFs Where RCRA CA has Been Imposed Universe:	No
Corrective Action Priority Ranking:	No NCAPS ranking
Environmental Control Indicator:	No
Institutional Control Indicator:	No
Human Exposure Controls Indicator:	N/A
Groundwater Controls Indicator:	N/A
Significant Non-Complier Universe:	No
Unaddressed Significant Non-Complier Universe:	No
Addressed Significant Non-Complier Universe:	No
Significant Non-Complier With a Compliance Schedule Universe:	No
Financial Assurance Required:	Not reported
Handler Date of Last Change:	20220802
Recognized Trader-Importer:	No
Recognized Trader-Exporter:	No
Importer of Spent Lead Acid Batteries:	No
Exporter of Spent Lead Acid Batteries:	No
Recycler Activity Without Storage:	No
Manifest Broker:	No
Sub-Part P Indicator:	No

Hazardous Waste Summary:

Waste Code:	D001
Waste Description:	Ignitable Waste

Handler - Owner Operator:

Owner/Operator Indicator:	Owner
Owner/Operator Name: NOT REQUIRED	
Legal Status:	Private
Date Became Current:	Not reported
Date Ended Current:	Not reported
Owner/Operator Address:	NOT REQUIRED
Owner/Operator City,State,Zip:	NOT REQUIRED, ME 99999
Owner/Operator Telephone:	415-555-1212
Owner/Operator Telephone Ext:	Not reported
Owner/Operator Fax:	Not reported
Owner/Operator Email:	Not reported

Owner/Operator Indicator:	Owner
Owner/Operator Name: PACIFIC BELL TELEPHONE COMPANY	
Legal Status:	Private
Date Became Current:	19820723
Date Ended Current:	Not reported
Owner/Operator Address:	430 BUSH ST
Owner/Operator City,State,Zip:	SAN FRANCISCO, CA 94108
Owner/Operator Telephone:	800-566-9347
Owner/Operator Telephone Ext:	4
Owner/Operator Fax:	Not reported
Owner/Operator Email:	EHSWASTEMANAGER@ATT.COM

Owner/Operator Indicator:	Operator

AT&T SERVICES INC (Continued) **1000250359**

Owner/Operator Name: PACIFIC BELL TELEPHONE COMPANY
Legal Status: Private
Date Became Current: 19820723
Date Ended Current: Not reported
Owner/Operator Address: 308 S AKARD ST
Owner/Operator City,State,Zip: DALLAS, TX 75202
Owner/Operator Telephone: 800-566-9347
Owner/Operator Telephone Ext: 4
Owner/Operator Fax: Not reported
Owner/Operator Email: EHSWASTEMANAGER@ATT.COM

Historic Generators:
Receive Date: 19810119
Handler Name: PACIFIC BELL
Federal Waste Generator Description: Large Quantity Generator
State District Owner: Ca
Large Quantity Handler of Universal Waste: No
Recognized Trader Importer: No
Recognized Trader Exporter: No
Spent Lead Acid Battery Importer: No
Spent Lead Acid Battery Exporter: No
Current Record: No
Non Storage Recycler Activity: Not reported
Electronic Manifest Broker: Not reported

Receive Date: 20220726
Handler Name: PACIFIC BELL
Federal Waste Generator Description: Very Small Quantity Generator (formerly Conditionally-Exempt Small Quantity Generator
State District Owner: Ca
Large Quantity Handler of Universal Waste: No
Recognized Trader Importer: No
Recognized Trader Exporter: No
Spent Lead Acid Battery Importer: No
Spent Lead Acid Battery Exporter: No
Current Record: Yes
Non Storage Recycler Activity: No
Electronic Manifest Broker: No

Receive Date: 19900409
Handler Name: PACIFIC BELL
Federal Waste Generator Description: Large Quantity Generator
State District Owner: Not reported
Large Quantity Handler of Universal Waste: No
Recognized Trader Importer: No
Recognized Trader Exporter: No
Spent Lead Acid Battery Importer: No
Spent Lead Acid Battery Exporter: No
Current Record: No
Non Storage Recycler Activity: Not reported
Electronic Manifest Broker: Not reported

List of NAICS Codes and Descriptions:
NAICS Code: 5133
NAICS Description: Telecommunications

AT&T SERVICES INC (Continued) **1000250359**

NAICS Code: 51711
NAICS Description: Wired And Wireless Telecommunications Carriers (Except Satellite)

Facility Has Received Notices of Violations:
Violations: No Violations Found

Evaluation Action Summary:
Evaluations: No Evaluations Found

LUST:
Name: PACIFIC BELL (G2-177)
Address: 720 RAMPART BLVD S
City,State,Zip: LOS ANGELES, CA 90057
Lead Agency: LOS ANGELES RWQCB (REGION 4)
Case Type: LUST Cleanup Site

Geo Track:
Global Id: T0603701134
Latitude: 34.0582463
Longitude: -118.2836413
Status: Completed - Case Closed
Status Date: 07/17/1996
Case Worker: YR
RB Case Number: 900570116
Local Agency: LOS ANGELES, CITY OF
File Location: Not reported
Local Case Number: Not reported
Potential Media Affect: Aquifer used for drinking water supply
Potential Contaminants of Concern: Diesel
EPA Region: 9
Coordinate Source: * Historical Geocode - Exact Address Match
Quantity Released Gallons: Not reported
Begin Date: 03/19/1991
Leak Reported Date: 03/19/1991
How Discovered: Not reported
How Discovered Description: Not reported
Discharge Source: Other
Discharge Cause: Unknown
Stop Method: Not reported
Stop Description: Not reported
No Further Action Date: 07/17/1996
CA Water Watershed Name: Santa Monica Bay - Interior Santa Monica Bay - Wilshire (404.63)
Dwr Groundwater Subbasin Name: Coastal Plain Of Los Angeles - Central (4-011.04)
Disadvantaged Community: Not reported
CA Enviroscreen 3 Score: 96-100% (highest scores)
CA Enviroscreen 4 Score: 90-95%
Military DOD Site: No
Facility Project Subtype: Not reported
RWQCB Region: LOS ANGELES RWQCB (REGION 4)
Claim Number: 2348
Claim Status: Active
Site History: Not reported

LUST:
Global Id: T0603701134

AT&T SERVICES INC (Continued) **1000250359**

Contact Type: Local Agency Caseworker
Contact Name: ELOY LUNA
Organization Name: LOS ANGELES, CITY OF
Address: 200 North Main Street, Suite 1780
City: LOS ANGELES
Email: eloy.luna@lacity.org
Phone Number: Not reported

Global Id: T0603701134
Contact Type: Regional Board Caseworker - Primary Caseworker
Contact Name: YUE RONG
Organization Name: LOS ANGELES RWQCB (REGION 4)
Address: 320 W. 4TH ST., SUITE 200
City: Los Angeles
Email: yrong@waterboards.ca.gov
Phone Number: Not reported

LUST:
Global Id: T0603701134
Action Type: Other
Date: 03/19/1991
Action: Leak Reported

Global Id: T0603701134
Action Type: ENFORCEMENT
Date: 07/17/1996
Action: Closure/No Further Action Letter

LUST:
Global Id: T0603701134
Status: Open - Case Begin Date
Status Date: 03/19/1991

Global Id: T0603701134
Status: Open - Remediation
Status Date: 03/19/1991

Global Id: T0603701134
Status: Open - Remediation
Status Date: 06/30/1992

Global Id: T0603701134
Status: Completed - Case Closed
Status Date: 07/17/1996

LUST REG 4:
Region: 4
Regional Board: 04
County: Los Angeles
Facility Id: 900570116
Status: Case Closed
Substance: Diesel
Substance Quantity: Not reported
Local Case No: Not reported
Case Type: Groundwater

AT&T SERVICES INC (Continued) **1000250359**

Abatement Method Used at the Site:		Excavate and Dispose
Global ID:	T0603701134	
W Global ID:	W0607701254	
Staff:	UNK	
Local Agency:	19050	
Cross Street:	Not reported	
Enforcement Type:	Not reported	
Date Leak Discovered:	Not reported	
Date Leak First Reported:		3/19/1991
Date Leak Record Entered:	3/9/1991	
Date Confirmation Began:	Not reported	
Date Leak Stopped:	Not reported	
Date Case Last Changed on Database:		11/13/1996
Date the Case was Closed:		7/17/1996
How Leak Discovered:	Not reported	
How Leak Stopped:	Not reported	
Cause of Leak:	UNK	
Leak Source:	UNK	
Operator:	Not reported	
Water System:	UNOCAL - JIM SCOTT	
Well Name:	Not reported	
Approx. Dist To Production Well (ft):		6652.98948804284638519248689 23
Source of Cleanup Funding:		UNK
Preliminary Site Assessment Workplan Submitted:		Not reported
Preliminary Site Assessment Began:		Not reported
Pollution Characterization Began:		Not reported
Remediation Plan Submitted:		3/19/1991
Remedial Action Underway:		6/30/1992
Post Remedial Action Monitoring Began:		Not reported
Enforcement Action Date:		Not reported
Historical Max MTBE Date:		Not reported
Hist Max MTBE Conc in Groundwater:		Not reported
Hist Max MTBE Conc in Soil:		Not reported
Significant Interim Remedial Action Taken:		Yes
GW Qualifier:	Not reported	
Soil Qualifier:	Not reported	
Organization:	Not reported	
Owner Contact:	Not reported	
Responsible Party:	PACIFIC BELL REAL ESTATE	
RP Address:	177 E COLORADO BLVD D RM 938, PASADENA CA 91105	
Program:	LUST	
Lat/Long:	34.0582463 / -1	
Local Agency Staff:	PEJ	
Beneficial Use:	Not reported	
Priority:	Not reported	
Cleanup Fund Id:	Not reported	
Suspended:	Not reported	
Assigned Name:	3901254-001GEN	
Summary:	Not reported	

CERS HAZ WASTE:

Name:	AT&T CALIFORNIA - G2117
Address:	720 S RAMPART BLVD
City,State,Zip:	LOS ANGELES, CA 90057
Site ID:	436766
CERS ID:	10208035
CERS Description:	Hazardous Waste Generator

AT&T SERVICES INC (Continued) **1000250359**

SWEEPS UST:

Name:	PACIFIC BELL
Address:	740 S RAMPART BLVD
City:	LOS ANGELES
Status:	Not reported
Comp Number:	6617
Number:	Not reported
Board Of Equalization:	Not reported
Referral Date:	Not reported
Action Date:	Not reported
Created Date:	Not reported
Owner Tank Id:	Not reported
SWRCB Tank Id:	Not reported
Tank Status:	Not reported
Capacity:	Not reported
Active Date:	Not reported
Tank Use:	Not reported
STG:	Not reported
Content:	Not reported
Number Of Tanks:	0

HIST UST:

Name:	PACIFIC BELL (G2-117)
Address:	720 RAMPART BLVD
City,State,Zip:	LOS ANGELES, CA 90057
File Number:	00027b10

URL:

Region:	STATE
Facility ID:	00000061249
Facility Type:	Other
Other Type:	SIC 4800
Contact Name:	E.J. KOEHLER
Telephone:	4155426758
Owner Name:	PACIFIC BELL
Owner Address:	370 THIRD STREET
Owner City,St,Zip:	SAN FRANCISCO, CA 94107
Total Tanks:	0001
Tank Num:	001
Container Num:	1
Year Installed:	1974
Tank Capacity:	00020000
Tank Used for:	PRODUCT
Type of Fuel:	DIESEL
Container Construction Thickness:	Not reported
Leak Detection:	None

Click here for Geo Tracker PDF:

CERS TANKS:

Name:	AT&T CALIFORNIA - G2117
Address:	720 S RAMPART BLVD
City,State,Zip:	LOS ANGELES, CA 90057
Site ID:	436766
CERS ID:	10208035

AT&T SERVICES INC (Continued) **1000250359**

CERS Description: Underground Storage Tank

CA FID UST:
Facility ID: 19003043
Regulated By: UTNKA
Regulated ID: Not reported
Cortese Code: Not reported
SIC Code: Not reported
Facility Phone: 4158238723
Mail To: Not reported
Mailing Address: 1445 VANNESS AVE
Mailing Address 2: Not reported
Mailing City,St,Zip: LOS ANGELES 900570000
Contact: Not reported
Contact Phone: Not reported
DUNs Number: Not reported
NPDES Number: Not reported
EPA ID: Not reported
Comments: Not reported
Status: Active

Facility ID: 19054510
Regulated By: UTNKI
Regulated ID: Not reported
Cortese Code: Not reported
SIC Code: Not reported
Facility Phone: 2130000000
Mail To: Not reported
Mailing Address: 740 S RAMPART BLVD
Mailing Address 2: Not reported
Mailing City,St,Zip: LOS ANGELES 900570000
Contact: Not reported
Contact Phone: Not reported
DUNs Number: Not reported
NPDES Number: Not reported
EPA ID: Not reported
Comments: Not reported
Status: Inactive

E MANIFEST:
Manifest Tracking Number: 024528598JJK
Last Updated Date: 20240223
Shipped Date: 20240131
Received Date: 20240201
Manifest Status: Signed
Submission Type: DataImage5Copy
Origin Type: Service
Generator EPA ID: CAT080023237
Generator Name: At&T-C/O-Eh&S, Csancaii
Generator Location Street Number: Not reported
Generator Location Street 1: 720 RAMPART AVE.
Generator Location Street 2: Not reported
Generator Location City: LOS ANGELES
Generator Location State: CA
Generator Location Zip: 90057
Generator Mail Street Number: Not reported

AT&T SERVICES INC (Continued) **1000250359**

Generator Mail Street 1:	208 S. Akard St., 17th Floor
Generator Mail Street 2:	Not reported
Generator Mail City:	Dallas
Generator Mail Zip:	75202
Generator Mail State:	TX
Generator Contact Company Name:	Not reported
Designated Facility EPA ID:	CAT080013352
Designated Facility Name:	World Oil Recycling
Designated Facility Mail Street Number:	2000
Designated Facility Mail Street 1:	CA90222 CA037US 2000
Designated Facility Mail Street 2:	N. ALAMEDA STREET
Designated Facility Mail City:	COMPTON
Designated Facility Mail Zip:	90222
Designated Facility Mail State:	CA
Designated Facility Location Street Number:	2000
Designated Facility Location Street 1:	N. ALAMEDA STREET
Designated Facility Location Street 2:	Not reported
Designated Facility Location City:	COMPTON
Designated Facility Location Zip:	90222-0000
Designated Facility Location State:	CA
Designated Facility Contact Company Name:	Not reported
Manifest Residue Indicator:	N
Rejection Indicator:	N

Manifest Tracking Number:	023190026JJK
Last Updated Date:	20210714
Shipped Date:	20210615
Received Date:	20210615
Manifest Status:	Signed
Submission Type:	DataImage5Copy
Origin Type:	Web
Generator EPA ID:	CAT080023237
Generator Name:	Pacific Bell
Generator Location Street Number:	Not reported
Generator Location Street 1:	720 RAMPART BLVD
Generator Location Street 2:	Not reported
Generator Location City:	LOS ANGELES
Generator Location State:	CA
Generator Location Zip:	90057
Generator Mail Street Number:	Not reported
Generator Mail Street 1:	308 S AKARD ST., 17TH FL
Generator Mail Street 2:	Not reported
Generator Mail City:	DALLAS
Generator Mail Zip:	75202
Generator Mail State:	TX
Generator Contact Company Name:	Not reported
Designated Facility EPA ID:	CAD028409019
Designated Facility Name:	Crosby & Overton
Designated Facility Mail Street Number:	1630
Designated Facility Mail Street 1:	CA90813 CA037US 1630
Designated Facility Mail Street 2:	W. 17TH STREET
Designated Facility Mail City:	LONG BEACH
Designated Facility Mail Zip:	90813
Designated Facility Mail State:	CA
Designated Facility Location Street Number:	1630
Designated Facility Location Street 1:	W. 17TH STREET
Designated Facility Location Street 2:	Not reported

AT&T SERVICES INC (Continued) **1000250359**

Designated Facility Location City:	LONG BEACH
Designated Facility Location Zip:	90813-0000
Designated Facility Location State:	CA
Designated Facility Contact Company Name:	Not reported
Manifest Residue Indicator:	N
Rejection Indicator:	N

Manifest Tracking Number:	023190081JJK
Last Updated Date:	20210825
Shipped Date:	20210726
Received Date:	20210726
Manifest Status:	Signed
Submission Type:	DataImage5Copy
Origin Type:	Web
Generator EPA ID:	CAT080023237
Generator Name:	Pacific Bell
Generator Location Street Number:	Not reported
Generator Location Street 1:	720 S RAMPART BLVD
Generator Location Street 2:	Not reported
Generator Location City:	LOS ANGELES
Generator Location State:	CA
Generator Location Zip:	90057
Generator Mail Street Number:	Not reported
Generator Mail Street 1:	308 S AKARD ST., 17TH FL
Generator Mail Street 2:	Not reported
Generator Mail City:	DALLAS
Generator Mail Zip:	75202
Generator Mail State:	TX
Generator Contact Company Name:	Not reported
Designated Facility EPA ID:	CAD028409019
Designated Facility Name:	Crosby & Overton
Designated Facility Mail Street Number:	1630
Designated Facility Mail Street 1:	CA90813 CA037US 1630
Designated Facility Mail Street 2:	W. 17TH STREET
Designated Facility Mail City:	LONG BEACH
Designated Facility Mail Zip:	90813
Designated Facility Mail State:	CA
Designated Facility Location Street Number:	1630
Designated Facility Location Street 1:	W. 17TH STREET
Designated Facility Location Street 2:	Not reported
Designated Facility Location City:	LONG BEACH
Designated Facility Location Zip:	90813-0000
Designated Facility Location State:	CA
Designated Facility Contact Company Name:	Not reported
Manifest Residue Indicator:	N
Rejection Indicator:	N

Manifest Tracking Number:	023190372JJK
Last Updated Date:	20220411
Shipped Date:	20220318
Received Date:	20220322
Manifest Status:	Signed
Submission Type:	DataImage5Copy
Origin Type:	Web
Generator EPA ID:	CAT080023237
Generator Name:	Pacific Bell
Generator Location Street Number:	Not reported

AT&T SERVICES INC (Continued) **1000250359**

Generator Location Street 1:	720 RAMPART
Generator Location Street 2:	Not reported
Generator Location City:	LOS ANGELES
Generator Location State:	CA
Generator Location Zip:	90057
Generator Mail Street Number:	Not reported
Generator Mail Street 1:	308 S. AKARD ST. 17TH FL
Generator Mail Street 2:	Not reported
Generator Mail City:	Dallas
Generator Mail Zip:	75202
Generator Mail State:	TX
Generator Contact Company Name:	Not reported
Designated Facility EPA ID:	CAD028409019
Designated Facility Name:	Crosby & Overton
Designated Facility Mail Street Number:	1630
Designated Facility Mail Street 1:	CA90813 CA037US 1630
Designated Facility Mail Street 2:	W. 17TH STREET
Designated Facility Mail City:	LONG BEACH
Designated Facility Mail Zip:	90813
Designated Facility Mail State:	CA
Designated Facility Location Street Number:	1630
Designated Facility Location Street 1:	W. 17TH STREET
Designated Facility Location Street 2:	Not reported
Designated Facility Location City:	LONG BEACH
Designated Facility Location Zip:	90813-0000
Designated Facility Location State:	CA
Designated Facility Contact Company Name:	Not reported
Manifest Residue Indicator:	N
Rejection Indicator:	N

Manifest Tracking Number:	016616973FLE
Last Updated Date:	20220208
Shipped Date:	20211122
Received Date:	20211129
Manifest Status:	Signed
Submission Type:	DataImage5Copy
Origin Type:	Web
Generator EPA ID:	CAT080023237
Generator Name:	Pacific Bell
Generator Location Street Number:	Not reported
Generator Location Street 1:	720/740 RAMPART
Generator Location Street 2:	Not reported
Generator Location City:	LOS ANGELES
Generator Location State:	CA
Generator Location Zip:	90057
Generator Mail Street Number:	Not reported
Generator Mail Street 1:	170 N FAIR OAKS RM 104
Generator Mail Street 2:	Not reported
Generator Mail City:	PASADENA
Generator Mail Zip:	91103
Generator Mail State:	CA
Generator Contact Company Name:	Not reported
Designated Facility EPA ID:	AZR000520478
Designated Facility Name:	Environmental Waste Solutions, Inc.
Designated Facility Mail Street Number:	Not reported
Designated Facility Mail Street 1:	Not reported
Designated Facility Mail Street 2:	PO BOX 626

AT&T SERVICES INC (Continued) **1000250359**

Designated Facility Mail City:	LOMA LINDA
Designated Facility Mail Zip:	92354
Designated Facility Mail State:	CA
Designated Facility Location Street Number:	Not reported
Designated Facility Location Street 1:	31915 INDUSTRIAL LANE
Designated Facility Location Street 2:	Not reported
Designated Facility Location City:	PARKER
Designated Facility Location Zip:	85344
Designated Facility Location State:	AZ
Designated Facility Contact Company Name:	Not reported
Manifest Residue Indicator:	N
Rejection Indicator:	N

Manifest Tracking Number:	016617118FLE
Last Updated Date:	20220202
Shipped Date:	20211105
Received Date:	20211112
Manifest Status:	Signed
Submission Type:	DataImage5Copy
Origin Type:	Web
Generator EPA ID:	CAT080023237
Generator Name:	Pacific Bell
Generator Location Street Number:	Not reported
Generator Location Street 1:	720/740 RAMPART
Generator Location Street 2:	Not reported
Generator Location City:	LOS ANGELES
Generator Location State:	CA
Generator Location Zip:	90057
Generator Mail Street Number:	Not reported
Generator Mail Street 1:	170 N FAIR OAKS RM 104
Generator Mail Street 2:	Not reported
Generator Mail City:	PASADENA
Generator Mail Zip:	91103
Generator Mail State:	CA
Generator Contact Company Name:	Not reported
Designated Facility EPA ID:	AZR000520478
Designated Facility Name:	Environmental Waste Solutions, Inc.
Designated Facility Mail Street Number:	Not reported
Designated Facility Mail Street 1:	Not reported
Designated Facility Mail Street 2:	PO BOX 626
Designated Facility Mail City:	LOMA LINDA
Designated Facility Mail Zip:	92354
Designated Facility Mail State:	CA
Designated Facility Location Street Number:	Not reported
Designated Facility Location Street 1:	31915 INDUSTRIAL LANE
Designated Facility Location Street 2:	Not reported
Designated Facility Location City:	PARKER
Designated Facility Location Zip:	85344
Designated Facility Location State:	AZ
Designated Facility Contact Company Name:	Not reported
Manifest Residue Indicator:	N
Rejection Indicator:	N

Manifest Tracking Number:	001692513VES
Last Updated Date:	20191008
Shipped Date:	20190923
Received Date:	20190930

AT&T SERVICES INC (Continued) **1000250359**

Manifest Status:	Signed
Submission Type:	DataImage5Copy
Origin Type:	Service
Generator EPA ID:	CAT080023237
Generator Name:	At&T Services Inc
Generator Location Street Number:	Not reported
Generator Location Street 1:	720 S RAMPART BLVD
Generator Location Street 2:	Not reported
Generator Location City:	LOS ANGELES
Generator Location State:	CA
Generator Location Zip:	90057-3816
Generator Mail Street Number:	Not reported
Generator Mail Street 1:	PO BOX 5095, ROOOM 3E000
Generator Mail Street 2:	Not reported
Generator Mail City:	SAN RAMON
Generator Mail Zip:	90057-3816
Generator Mail State:	CA
Generator Contact Company Name:	Not reported
Designated Facility EPA ID:	CAD008302903
Designated Facility Name:	Not reported
Designated Facility Mail Street Number:	107
Designated Facility Mail Street 1:	Not reported
Designated Facility Mail Street 2:	107 SOUTH MOTOR AVENUE
Designated Facility Mail City:	AZUSA
Designated Facility Mail Zip:	91702
Designated Facility Mail State:	CA
Designated Facility Location Street Number:	1704
Designated Facility Location Street 1:	1704 W FIRST ST
Designated Facility Location Street 2:	Not reported
Designated Facility Location City:	AZUSA
Designated Facility Location Zip:	91702
Designated Facility Location State:	CA
Designated Facility Contact Company Name:	Veolia Es Technical Solutions Llc
Manifest Residue Indicator:	N
Rejection Indicator:	N

Manifest Tracking Number:	014649420FLE
Last Updated Date:	20200630
Shipped Date:	20200604
Received Date:	20200612
Manifest Status:	Signed
Submission Type:	DataImage5Copy
Origin Type:	Web
Generator EPA ID:	CAT080023237
Generator Name:	Pacific Bell
Generator Location Street Number:	Not reported
Generator Location Street 1:	720/740 RAMPART
Generator Location Street 2:	Not reported
Generator Location City:	LOS ANGELES
Generator Location State:	CA
Generator Location Zip:	90057
Generator Mail Street Number:	Not reported
Generator Mail Street 1:	170 N FAIR OAKS RM 104
Generator Mail Street 2:	Not reported
Generator Mail City:	PASADENA
Generator Mail Zip:	91103
Generator Mail State:	CA

AT&T SERVICES INC (Continued) **1000250359**

Generator Contact Company Name:	Not reported
Designated Facility EPA ID:	AZR000520478
Designated Facility Name:	Environmental Waste Solutions, Inc.
Designated Facility Mail Street Number:	Not reported
Designated Facility Mail Street 1:	Not reported
Designated Facility Mail Street 2:	PO BOX 626
Designated Facility Mail City:	LOMA LINDA
Designated Facility Mail Zip:	92354-0626
Designated Facility Mail State:	CA
Designated Facility Location Street Number:	Not reported
Designated Facility Location Street 1:	31915 INDUSTRIAL LANE
Designated Facility Location Street 2:	Not reported
Designated Facility Location City:	PAKER
Designated Facility Location Zip:	85344
Designated Facility Location State:	AZ
Designated Facility Contact Company Name:	Not reported
Manifest Residue Indicator:	N
Rejection Indicator:	N

Transporter:

Manifest Tracking Number:	014649420FLE
Transporter Line Number:	1
Transporter EPA ID:	CAR000241448
Transporter Name:	Environmental & Chemical Consulting Inc

Manifest Tracking Number:	014649420FLE
Transporter Line Number:	2
Transporter EPA ID:	CAR000183574
Transporter Name:	Environmental Mngmt Technologies Inc

Waste Line:

Manifest Tracking Number:	014649420FLE
Waste Line Number:	1
U.S. DOT Hazardous Indicator:	N
U.S. DOT ID Number:	Not reported
U.S. DOT Description:	Not reported
Non-Hazardous Waste Description:	Non-Rcra Hazardous Waste Liquid, (Coolant)
Number of Containers:	1
Container Type Code:	DF
Container Type Description:	Fiberboard or plastic drums, barrels, kegs
Waste Quantity:	3
Quantity Unit of Measure Code:	G
Quantity Unit of Measure Description:	Gallons
Waste Quantity, in Tons:	0.012510425
Acute Waste Quantity, in Tons:	0
Non-Acute Waste Quantity, in Tons:	0.012510425
Waste Quantity, in Kilograms:	11.347332
Acute Waste Quantity, in Kilograms:	0
Non-Acute Waste Quantity, in Kilorgrams:	11.347332
Management Method Code:	H141
Management Method Description:	STORAGE, BULKING AND/OR TRANSFER OFF SITE
Waste Residue Indicator:	N
Quantity Discrepancy Indicator:	N
Waste Type Discrepancy Indicator:	N
Waste Density:	Not reported
Waste Density Unit of Measure Code:	Not reported

AT&T SERVICES INC (Continued) **1000250359**

Waste Density Unit of Measure Description:	Not reported
Form Code:	Not reported
Form Code Description:	Not reported
Source Code:	Not reported
Source Code Description:	Not reported
Waste Minimization Code:	Not reported
Waste Minimization Code Description:	Not reported
Consent Number:	Not reported
EPA Waste Indicator:	N
Federal Waste Codes:	Not reported
Quantity Haz Kg:	0
Quantity Haz Tons:	0
Quantity Non Haz Kg:	11.347332
Quantity Non Haz Tons:	0.012510425
State Waste Codes:	CA-331

CORTESE:

Name:	PACIFIC BELL (G2-177)
Address:	720 RAMPART BLVD S
City,State,Zip:	LOS ANGELES, CA 90057
Region:	CORTESE
Envirostor Id:	Not reported
Global ID:	T0603701134
Site/Facility Type:	LUST CLEANUP SITE
Cleanup Status:	COMPLETED - CASE CLOSED
Status Date:	Not reported
Site Code:	Not reported
Latitude:	Not reported
Longitude:	Not reported
Owner:	Not reported
Enf Type:	Not reported
Swat R:	Not reported
Flag:	active
Order No:	Not reported
Waste Discharge System No:	Not reported
Effective Date:	Not reported
Region 2:	Not reported
WID Id:	Not reported
Solid Waste Id No:	Not reported
Waste Management Uit Name:	Not reported
File Name:	Active Open

HIST CORTESE:

edr_fname:	PACIFIC BELL (G2-177)
edr_fadd1:	720 RAMPART
City,State,Zip:	LOS ANGELES, CA 90057
Region:	CORTESE
Facility County Code:	19
Reg By:	LTNKA
Reg Id:	900570116

HWTS:

Name:	PACIFIC BELL TELEPHONE CO DBA AT&T CALIF
Address:	720/740 RAMPART
Address 2:	Not reported
City,State,Zip:	LOS ANGELES, CA 90057

AT&T SERVICES INC (Continued) **1000250359**

EPA ID:	CAT080023237
Inactive Date:	Not reported
Create Date:	07/23/1982
Last Act Date:	Not reported
Mailing Name:	Not reported
Mailing Address:	308 S. AKARD ST.
Mailing Address 2:	Not reported
Mailing City,State,Zip:	DALLAS, TX 75202
Owner Name:	PACIFIC BELL
Owner Address:	308 S. AKARD ST
Owner Address 2:	Not reported
Owner City,State,Zip:	DALLAS, TX 952020000
Owner Phone:	Not reported
Owner Fax:	Not reported
Contact Name:	EH&S WASTE MANAGER/TEAM
Contact Address:	308 S. AKARD ST.
Contact Address 2:	Not reported
City,State,Zip:	DALLAS, TX 75202
Contact Phone:	Not reported
Contact Fax:	Not reported
Facility Status:	Active
Facility Type:	PERMANENT
Category:	FEDERAL
Latitude:	34.058775
Longitude:	-118.283592

NAICS:

EPA ID:	CAT080023237
Create Date:	2004-10-20 10:23:57.043
NAICS Code:	51331
NAICS Description:	Wired Telecommunications Carriers
Issued EPA ID Date:	1982-07-23 00:00:00
Inactive Date:	Not reported
Facility Name:	PACIFIC BELL TELEPHONE CO DBA AT&T CALIF
Facility Address:	720/740 RAMPART
Facility Address 2:	Not reported
Facility City:	LOS ANGELES
Facility County:	Not reported
Facility State:	CA
Facility Zip:	900570000

HAZNET:

Name:	PACIFIC BELL TELEPHONE CO DBA AT&T CALIF
Address:	720/740 RAMPART
Address 2:	Not reported
City,State,Zip:	LOS ANGELES, CA 900570000
Contact:	EH&S WASTE MANAGER/TEAM
Telephone:	8005669347
Mailing Name:	Not reported
Mailing Address:	308 S. AKARD ST.
Year:	2021
Gepaid:	CAT080023237
TSD EPA ID:	AZR000520478
CA Waste Code:	134 - Aqueous solution with total organic residues less than 10 percent

AT&T SERVICES INC (Continued) **1000250359**

Disposal Method:	H141 - Storage, Bulking, And/Or Transfer Off Site--No Treatment/Reovery (H010-H129) Or (H131-H135)
Tons:	0.025
Year:	2021
Gepaid:	CAT080023237
TSD EPA ID:	CAD028409019
CA Waste Code:	181 - Other inorganic solid waste
Disposal Method:	H141 - Storage, Bulking, And/Or Transfer Off Site--No Treatment/Reovery (H010-H129) Or (H131-H135)
Tons:	0.045
Year:	2021
Gepaid:	CAT080023237
TSD EPA ID:	AZR000520478
CA Waste Code:	352 - Other organic solids
Disposal Method:	H141 - Storage, Bulking, And/Or Transfer Off Site--No Treatment/Reovery (H010-H129) Or (H131-H135)
Tons:	0.0125
Year:	2020
Gepaid:	CAT080023237
TSD EPA ID:	AZR000520478
CA Waste Code:	331 - Off-specification, aged or surplus organics
Disposal Method:	H141 - Storage, Bulking, And/Or Transfer Off Site--No Treatment/Reovery (H010-H129) Or (H131-H135)
Tons:	0.0099
Year:	2019
Gepaid:	CAT080023237
TSD EPA ID:	CAD008302903
CA Waste Code:	343 - Unspecified organic liquid mixture
Disposal Method:	H141 - Storage, Bulking, And/Or Transfer Off Site--No Treatment/Reovery (H010-H129) Or (H131-H135)
Tons:	0.05000
Year:	2017
Gepaid:	CAT080023237
TSD EPA ID:	CAD028409019
CA Waste Code:	181 - Other inorganic solid waste
Disposal Method:	H141 - Storage, Bulking, And/Or Transfer Off Site--No Treatment/Reovery (H010-H129) Or (H131-H135)
Tons:	0.3
Year:	2015
Gepaid:	CAT080023237
TSD EPA ID:	CAD008302903
CA Waste Code:	352 - Other organic solids
Disposal Method:	H141 - Storage, Bulking, And/Or Transfer Off Site--No Treatment/Reovery (H010-H129) Or (H131-H135)
Tons:	0.01
Year:	2015
Gepaid:	CAT080023237
TSD EPA ID:	CAD008302903
CA Waste Code:	331 - Off-specification, aged or surplus organics
Disposal Method:	H061 - Fuel Blending Prior To Energy Recovery At Another Site

AT&T SERVICES INC (Continued) **1000250359**

Tons: 0.35

Year: 2012
Gepaid: CAT080023237
TSD EPA ID: UTD981552177
CA Waste Code: 261 - Polychlorinated biphenyls and material containing PCBs
Disposal Method: H040 - Incineration--Thermal Destruction Other Than Use As A Fuel
Tons: 0.6612

Year: 2010
Gepaid: CAT080023237
TSD EPA ID: CAD028409019
CA Waste Code: 352 - Other organic solids
Disposal Method: H141 - Storage, Bulking, And/Or Transfer Off Site--No Treatment/Reovery (H010-H129) Or (H131-H135)
Tons: 0.03

Click this hyperlink while viewing on your computer to access
95 additional CA HAZNET: record(s) in the EDR Site Report.

Additional Information:
Year: 2021
EM Manifest ID: Not reported
Shipment Date: 6/4/2020
Shipment Date: 6/4/2020
Receipt Date: 6/12/2020
Manifest Number: 014649420FLE
Generator EPA ID: CAT080023237
Name: PACIFIC BELL
Address: 720/740 RAMPART
Address 2: Not reported
City,State,Zip: LOS ANGELES, CA 90057
Telephone: Not reported
Contact: ENVIRONMENTAL MANAGER
Contact Telephone: 213-578-2827
Contact Email: Not reported
Transporter 1 EPA ID: CAR000241448
Transporter Name: ENVIRONMENTAL & CHEMICAL CONSULTING INC
Transporter 1 Emergency Number: Not reported
Transporter 2 EPA ID: CAR000183574
Transporter Name 2: ENVIRONMENTAL MNGMT TECHNOLOGIES INC
Transporter 2 Emergency Number: Not reported
TSDF EPA ID: AZR000520478
TSDF Name: ENVIRONMENTAL WASTE SOLUTIONS, INC.
TSDF Address 1: 31915 INDUSTRIAL LANE
TSDF Address 2: Not reported
TSDF City,State,Zip: PAKER, AZ 85344
TSDF Telephone: Not reported
TSDFA EPA ID: Not reported
Waste Code Description: 331 - Not reported
RCRA Code: Not reported
Meth Code: H141 - Not reported
Quantity Tons: 0.0099
Waste Quantity: 3
Quantity Unit: G

AT&T SERVICES INC (Continued) **1000250359**

Additional Information:

Year:	2020
EM Manifest ID:	Not reported
Shipment Date:	6/4/2020
Shipment Date:	6/4/2020
Receipt Date:	6/12/2020
Manifest Number:	014649420FLE
Generator EPA ID:	CAT080023237
Name:	PACIFIC BELL
Address:	720/740 RAMPART
Address 2:	Not reported
City,State,Zip:	LOS ANGELES, CA 90057
Telephone:	Not reported
Contact:	ENVIRONMENTAL MANAGER
Contact Telephone:	213-578-2827
Contact Email:	Not reported
Transporter 1 EPA ID:	CAR000241448
Transporter Name:	ENVIRONMENTAL & CHEMICAL CONSULTING INC
Transporter 1 Emergency Number:	Not reported
Transporter 2 EPA ID:	CAR000183574
Transporter Name 2:	ENVIRONMENTAL MNGMT TECHNOLOGIES INC
Transporter 2 Emergency Number:	Not reported
TSDF EPA ID:	AZR000520478
TSDF Name:	ENVIRONMENTAL WASTE SOLUTIONS, INC.
TSDF Address 1:	31915 INDUSTRIAL LANE
TSDF Address 2:	Not reported
TSDF City,State,Zip:	PAKER, AZ 85344
TSDF Telephone:	Not reported
TSDFA EPA ID:	Not reported
Waste Code Description:	331 - Not reported
RCRA Code:	Not reported
Meth Code:	H141 - Not reported
Quantity Tons:	0.0099
Waste Quantity:	3
Quantity Unit:	G

Additional Information:

Year:	2017
Gen EPA ID:	CAT080023237
Shipment Date:	20170316
Creation Date:	5/25/2017 18:31:01
Receipt Date:	20170320
Manifest ID:	015044863JJK
Trans EPA ID:	CAL000276238
Trans Name:	AMERICAN TECHNOLOGIES INC
Trans 2 EPA ID:	Not reported
Trans 2 Name:	Not reported
TSDF EPA ID:	CAD028409019
Trans Name:	CROSBY & OVERTON
TSDF Alt EPA ID:	Not reported
TSDF Alt Name:	Not reported
Waste Code Description:	181 - Other inorganic solid waste Organics
RCRA Code:	D008
Meth Code:	H141 - Storage, Bulking, And/Or Transfer Off Site--No Treatment/Reovery (H010-H129) Or (H131-H135)

AT&T SERVICES INC (Continued) **1000250359**

Quantity Tons:	0.3
Waste Quantity:	600
Quantity Unit:	P
Additional Code 1:	Not reported
Additional Code 2:	Not reported
Additional Code 3:	Not reported
Additional Code 4:	Not reported
Additional Code 5:	Not reported

Additional Information:

Year:	2015
Gen EPA ID:	CAT080023237
Shipment Date:	20150320
Creation Date:	6/26/2015 22:16:07
Receipt Date:	20150327
Manifest ID:	000817685VES
Trans EPA ID:	NJD080631369
Trans Name:	VEOLIA ES TECHNICAL SOLUTIONS
Trans 2 EPA ID:	Not reported
Trans 2 Name:	Not reported
TSDF EPA ID:	CAD008302903
Trans Name:	VEOLIA ES TECHNICAL SOLUTIONS LLC
TSDF Alt EPA ID:	Not reported
TSDF Alt Name:	Not reported
Waste Code Description:	352 - Other organic solids
RCRA Code:	Not reported
Meth Code:	H141 - Storage, Bulking, And/Or Transfer Off Site--No Treatment/Reovery (H010-H129) Or (H131-H135)
Quantity Tons:	0.01
Waste Quantity:	20
Quantity Unit:	P
Additional Code 1:	Not reported
Additional Code 2:	Not reported
Additional Code 3:	Not reported
Additional Code 4:	Not reported
Additional Code 5:	Not reported
Shipment Date:	20150320
Creation Date:	6/26/2015 22:16:07
Receipt Date:	20150327
Manifest ID:	000817685VES
Trans EPA ID:	NJD080631369
Trans Name:	VEOLIA ES TECHNICAL SOLUTIONS
Trans 2 EPA ID:	Not reported
Trans 2 Name:	Not reported
TSDF EPA ID:	CAD008302903
Trans Name:	VEOLIA ES TECHNICAL SOLUTIONS LLC
TSDF Alt EPA ID:	Not reported
TSDF Alt Name:	Not reported
Waste Code Description:	331 - Off-specification, aged, or surplus organics
RCRA Code:	Not reported
Meth Code:	H061 - Fuel Blending Prior To Energy Recovery At Another Site
Quantity Tons:	0.35
Waste Quantity:	700
Quantity Unit:	P
Additional Code 1:	Not reported

AT&T SERVICES INC (Continued) **1000250359**

Additional Code 2: Not reported
Additional Code 3: Not reported
Additional Code 4: Not reported
Additional Code 5: Not reported

Additional Information:
Year: 2012
Gen EPA ID: CAT080023237

Shipment Date: 20120105
Creation Date: 5/24/2012 20:30:20
Receipt Date: 20120112
Manifest ID: 002091282FLE
Trans EPA ID: MAD039322250
Trans Name: CLEAN HARBORS ENVIRONMENTAL SERVICES INC
Trans 2 EPA ID: AZR000508515
Trans 2 Name: SLT EXPRESSWAY
TSDF EPA ID: UTD981552177
Trans Name: CLEAN HARBORS ARAGONITE LLC
TSDF Alt EPA ID: Not reported
TSDF Alt Name: Not reported
Waste Code Description: 261 - Not reported
RCRA Code: Not reported
Meth Code: H040 - Incineration--Thermal Destruction Other Than Use As A Fuel
Quantity Tons: 0.6612
Waste Quantity: 600
Quantity Unit: K
Additional Code 1: Not reported
Additional Code 2: Not reported
Additional Code 3: Not reported
Additional Code 4: Not reported
Additional Code 5: Not reported

Additional Information:
Year: 2010
Gen EPA ID: CAT080023237

Shipment Date: 20100804
Creation Date: 1/26/2011 18:30:24
Receipt Date: 20100816
Manifest ID: 003399790FLE
Trans EPA ID: MAD039322250
Trans Name: CLEAN HARBORS ENVIRONMENTAL SERVICES INC
Trans 2 EPA ID: AZR000508515
Trans 2 Name: SLT EXPRESSWAY
TSDF EPA ID: TXD055141378
Trans Name: CLEAN HARBORS DEER PARK LLC
TSDF Alt EPA ID: Not reported
TSDF Alt Name: Not reported
Waste Code Description: 221 - Waste oil and mixed oil
RCRA Code: Not reported
Meth Code: H040 - Incineration--Thermal Destruction Other Than Use As A Fuel
Quantity Tons: 0.275
Waste Quantity: 550
Quantity Unit: P
Additional Code 1: Not reported

AT&T SERVICES INC (Continued) **1000250359**

Additional Code 2:	Not reported
Additional Code 3:	Not reported
Additional Code 4:	Not reported
Additional Code 5:	Not reported
Shipment Date:	20100419
Creation Date:	8/3/2010 18:30:27
Receipt Date:	20100421
Manifest ID:	000230850WAS
Trans EPA ID:	MDR000013854
Trans Name:	MARCOR REMEDIATION INC
Trans 2 EPA ID:	Not reported
Trans 2 Name:	Not reported
TSDF EPA ID:	CAD028409019
Trans Name:	CROSBY AND OVERTON
TSDF Alt EPA ID:	Not reported
TSDF Alt Name:	Not reported
Waste Code Description:	352 - Other organic solids
RCRA Code:	D008
Meth Code:	H141 - Storage, Bulking, And/Or Transfer Off Site--No Treatment/Reovery (H010-H129) Or (H131-H135)
Quantity Tons:	0.03
Waste Quantity:	60
Quantity Unit:	P
Additional Code 1:	Not reported
Additional Code 2:	Not reported
Additional Code 3:	Not reported
Additional Code 4:	Not reported
Additional Code 5:	Not reported
Shipment Date:	20100407
Creation Date:	6/29/2010 18:30:32
Receipt Date:	20100408
Manifest ID:	000230851WAS
Trans EPA ID:	MDR000013854
Trans Name:	MARCOR REMEDIATION INC
Trans 2 EPA ID:	Not reported
Trans 2 Name:	Not reported
TSDF EPA ID:	CAD009007626
Trans Name:	AZUSA LAND RECLAMATION
TSDF Alt EPA ID:	Not reported
TSDF Alt Name:	Not reported
Waste Code Description:	151 - Asbestos-containing waste
RCRA Code:	Not reported
Meth Code:	H132 - Landfill Or Surface Impoundment That Will Be Closed As Landfill(To Include On-Site Treatment And/Or Stabilization)
Quantity Tons:	1.6
Waste Quantity:	4
Quantity Unit:	Y
Additional Code 1:	Not reported
Additional Code 2:	Not reported
Additional Code 3:	Not reported
Additional Code 4:	Not reported
Additional Code 5:	Not reported

Additional Information:

Year:	2009

AT&T SERVICES INC (Continued) **1000250359**

Gen EPA ID:	CAT080023237
Shipment Date:	20091124
Creation Date:	3/5/2010 18:31:15
Receipt Date:	20091124
Manifest ID:	003011003FLE
Trans EPA ID:	MAD039322250
Trans Name:	CLEAN HARBORS ENVIRONMENTAL SERVICES INC
Trans 2 EPA ID:	Not reported
Trans 2 Name:	Not reported
TSDF EPA ID:	CAD044429835
Trans Name:	CLEAN HARBORS WILMINGTON LLC
TSDF Alt EPA ID:	Not reported
TSDF Alt Name:	Not reported
Waste Code Description:	331 - Off-specification, aged, or surplus organics
RCRA Code:	D001
Meth Code:	H141 - Storage, Bulking, And/Or Transfer Off Site--No Treatment/Reovery (H010-H129) Or (H131-H135)
Quantity Tons:	0.0875
Waste Quantity:	175
Quantity Unit:	P
Additional Code 1:	Not reported
Additional Code 2:	Not reported
Additional Code 3:	Not reported
Additional Code 4:	Not reported
Additional Code 5:	Not reported
Shipment Date:	20091124
Creation Date:	3/5/2010 18:31:15
Receipt Date:	20091124
Manifest ID:	003011003FLE
Trans EPA ID:	MAD039322250
Trans Name:	CLEAN HARBORS ENVIRONMENTAL SERVICES INC
Trans 2 EPA ID:	Not reported
Trans 2 Name:	Not reported
TSDF EPA ID:	CAD044429835
Trans Name:	CLEAN HARBORS WILMINGTON LLC
TSDF Alt EPA ID:	Not reported
TSDF Alt Name:	Not reported
Waste Code Description:	181 - Other inorganic solid waste Organics
RCRA Code:	Not reported
Meth Code:	H141 - Storage, Bulking, And/Or Transfer Off Site--No Treatment/Reovery (H010-H129) Or (H131-H135)
Quantity Tons:	0.005
Waste Quantity:	10
Quantity Unit:	P
Additional Code 1:	Not reported
Additional Code 2:	Not reported
Additional Code 3:	Not reported
Additional Code 4:	Not reported
Additional Code 5:	Not reported
Shipment Date:	20091124
Creation Date:	3/5/2010 18:31:15
Receipt Date:	20091124
Manifest ID:	003011003FLE
Trans EPA ID:	MAD039322250

AT&T SERVICES INC (Continued) **1000250359**

Trans Name: CLEAN HARBORS ENVIRONMENTAL SERVICES INC
Trans 2 EPA ID: Not reported
Trans 2 Name: Not reported
TSDF EPA ID: CAD044429835
Trans Name: CLEAN HARBORS WILMINGTON LLC
TSDF Alt EPA ID: Not reported
TSDF Alt Name: Not reported
Waste Code Description: 221 - Waste oil and mixed oil
RCRA Code: Not reported
Meth Code: H141 - Storage, Bulking, And/Or Transfer Off Site--No Treatment/Reovery (H010-H129) Or (H131-H135)
Quantity Tons: 0.0325
Waste Quantity: 65
Quantity Unit: P
Additional Code 1: Not reported
Additional Code 2: Not reported
Additional Code 3: Not reported
Additional Code 4: Not reported
Additional Code 5: Not reported

Shipment Date: 20091124
Creation Date: 3/5/2010 18:31:15
Receipt Date: 20091124
Manifest ID: 003011003FLE
Trans EPA ID: MAD039322250
Trans Name: CLEAN HARBORS ENVIRONMENTAL SERVICES INC
Trans 2 EPA ID: Not reported
Trans 2 Name: Not reported
TSDF EPA ID: CAD044429835
Trans Name: CLEAN HARBORS WILMINGTON LLC
TSDF Alt EPA ID: Not reported
TSDF Alt Name: Not reported
Waste Code Description: 331 - Off-specification, aged, or surplus organics
RCRA Code: Not reported
Meth Code: H141 - Storage, Bulking, And/Or Transfer Off Site--No Treatment/Reovery (H010-H129) Or (H131-H135)
Quantity Tons: 0.175
Waste Quantity: 350
Quantity Unit: P
Additional Code 1: Not reported
Additional Code 2: Not reported
Additional Code 3: Not reported
Additional Code 4: Not reported
Additional Code 5: Not reported

Additional Information:
Year: 2006
Gen EPA ID: CAT080023237

Shipment Date: 20061227
Creation Date: 4/19/2007 18:32:02
Receipt Date: 20070102
Manifest ID: 000082383FLE
Trans EPA ID: CAT080016116
Trans Name: NIETO AND SONS TRUCKING INC
Trans 2 EPA ID: Not reported
Trans 2 Name: Not reported

AT&T SERVICES INC (Continued) **1000250359**

TSDF EPA ID: CAT080013352
Trans Name: DEMENNO KERDOON
TSDF Alt EPA ID: Not reported
TSDF Alt Name: Not reported
Waste Code Description: 241 - Tank bottom waste 251 Still bottoms with halogenated organics
RCRA Code: Not reported
Meth Code: H135 - Discharge To Sewer/Potw Or Npdes(With Prior Storage--With Or Without Treatment)
Quantity Tons: 1.0425
Waste Quantity: 250
Quantity Unit: G
Additional Code 1: Not reported
Additional Code 2: Not reported
Additional Code 3: Not reported
Additional Code 4: Not reported
Additional Code 5: Not reported

Shipment Date: 20061221
Creation Date: 9/24/2007 18:30:06
Receipt Date: 20061229
Manifest ID: 000328233JJK
Trans EPA ID: CAR000065599
Trans Name: ENVIRONMENTAL MANAGEMENT TECHNOLOGIES
Trans 2 EPA ID: CAD980585293
Trans 2 Name: INDUSTRIAL WASTE UTILIZATION INC
TSDF EPA ID: AZR000501510
Trans Name: AA SYDCOL INC
TSDF Alt EPA ID: Not reported
TSDF Alt Name: Not reported
Waste Code Description: 352 - Other organic solids
RCRA Code: Not reported
Meth Code: H141 - Storage, Bulking, And/Or Transfer Off Site--No Treatment/Reovery (H010-H129) Or (H131-H135)
Quantity Tons: 0.35
Waste Quantity: 700
Quantity Unit: P
Additional Code 1: Not reported
Additional Code 2: Not reported
Additional Code 3: Not reported
Additional Code 4: Not reported
Additional Code 5: Not reported

Shipment Date: 20061106
Creation Date: 3/30/2007 13:32:20
Receipt Date: 20061109
Manifest ID: 000040542WAS
Trans EPA ID: MDR000013854
Trans Name: MARCOR REMEDIATION INC
Trans 2 EPA ID: Not reported
Trans 2 Name: Not reported
TSDF EPA ID: CAD028409019
Trans Name: CROSBY & OVERTON
TSDF Alt EPA ID: Not reported
TSDF Alt Name: Not reported
Waste Code Description: 352 - Other organic solids
RCRA Code: D008
Meth Code: H141 - Storage, Bulking, And/Or Transfer Off Site--No

AT&T SERVICES INC (Continued) **1000250359**

	Treatment/Reovery (H010-H129) Or (H131-H135)
Quantity Tons:	0.3
Waste Quantity:	600
Quantity Unit:	P
Additional Code 1:	Not reported
Additional Code 2:	Not reported
Additional Code 3:	Not reported
Additional Code 4:	Not reported
Additional Code 5:	Not reported
Shipment Date:	20061106
Creation Date:	3/30/2007 13:32:34
Receipt Date:	20061114
Manifest ID:	000040549WAS
Trans EPA ID:	MDR000013854
Trans Name:	MARCOR REMEDIATION INC
Trans 2 EPA ID:	Not reported
Trans 2 Name:	Not reported
TSDF EPA ID:	CAD009007626
Trans Name:	AZUSA LAND RECLAMATION CO
TSDF Alt EPA ID:	Not reported
TSDF Alt Name:	Not reported
Waste Code Description:	151 - Asbestos-containing waste
RCRA Code:	Not reported
Meth Code:	H132 - Landfill Or Surface Impoundment That Will Be Closed As Landfill(To Include On-Site Treatment And/Or Stabilization)
Quantity Tons:	0.8
Waste Quantity:	2
Quantity Unit:	Y
Additional Code 1:	Not reported
Additional Code 2:	Not reported
Additional Code 3:	Not reported
Additional Code 4:	Not reported
Additional Code 5:	Not reported
Shipment Date:	20060607
Creation Date:	8/24/2006 18:33:57
Receipt Date:	20060612
Manifest ID:	24216396
Trans EPA ID:	MDR000013854
Trans Name:	MARCOR REMEDIATION INC
Trans 2 EPA ID:	Not reported
Trans 2 Name:	Not reported
TSDF EPA ID:	CAD009007626
Trans Name:	AZUSA LAND RECLAMATION CO
TSDF Alt EPA ID:	CAD009007626
TSDF Alt Name:	Not reported
Waste Code Description:	151 - Asbestos-containing waste
RCRA Code:	Not reported
Meth Code:	D80 - Disposal, Land Fill
Quantity Tons:	5.4782
Waste Quantity:	6.5
Quantity Unit:	Y
Additional Code 1:	Not reported
Additional Code 2:	Not reported
Additional Code 3:	Not reported
Additional Code 4:	Not reported

AT&T SERVICES INC (Continued) **1000250359**

Additional Code 5:	Not reported
Shipment Date:	20060311
Creation Date:	7/27/2006 18:30:34
Receipt Date:	20060313
Manifest ID:	24776680
Trans EPA ID:	CAT080016116
Trans Name:	NIETO AND SONS TRUCKING INC
Trans 2 EPA ID:	Not reported
Trans 2 Name:	Not reported
TSDF EPA ID:	CAT080013352
Trans Name:	DEMENNO KERDOON
TSDF Alt EPA ID:	CAT080013352
TSDF Alt Name:	Not reported
Waste Code Description:	241 - Tank bottom waste 251 Still bottoms with halogenated organics
RCRA Code:	Not reported
Meth Code:	R01 - Recycler
Quantity Tons:	0.417
Waste Quantity:	100
Quantity Unit:	G
Additional Code 1:	Not reported
Additional Code 2:	Not reported
Additional Code 3:	Not reported
Additional Code 4:	Not reported
Additional Code 5:	Not reported
Shipment Date:	20060310
Creation Date:	7/27/2006 18:30:34
Receipt Date:	20060313
Manifest ID:	24778993
Trans EPA ID:	CAL922125668
Trans Name:	ADAMS SERVICES INC
Trans 2 EPA ID:	Not reported
Trans 2 Name:	Not reported
TSDF EPA ID:	CAT080013352
Trans Name:	DEMENNO KERDOON
TSDF Alt EPA ID:	CAT080013352
TSDF Alt Name:	Not reported
Waste Code Description:	221 - Waste oil and mixed oil
RCRA Code:	Not reported
Meth Code:	R01 - Recycler
Quantity Tons:	11.78
Waste Quantity:	3100
Quantity Unit:	G
Additional Code 1:	Not reported
Additional Code 2:	Not reported
Additional Code 3:	Not reported
Additional Code 4:	Not reported
Additional Code 5:	Not reported
Shipment Date:	20060310
Creation Date:	7/27/2006 18:30:34
Receipt Date:	20060313
Manifest ID:	22247488
Trans EPA ID:	CAT080016116
Trans Name:	NIETO AND SONS TRUCKING INC
Trans 2 EPA ID:	Not reported

AT&T SERVICES INC (Continued) **1000250359**

Trans 2 Name:	Not reported
TSDF EPA ID:	CAT080013352
Trans Name:	DEMENNO KERDOON
TSDF Alt EPA ID:	CAT080013352
TSDF Alt Name:	Not reported
Waste Code Description:	221 - Waste oil and mixed oil
RCRA Code:	Not reported
Meth Code:	R01 - Recycler
Quantity Tons:	11.02
Waste Quantity:	2900
Quantity Unit:	G
Additional Code 1:	Not reported
Additional Code 2:	Not reported
Additional Code 3:	Not reported
Additional Code 4:	Not reported
Additional Code 5:	Not reported

Additional Information:

Year:	2004
Gen EPA ID:	CAT080023237
Shipment Date:	20040209
Creation Date:	1/5/2007 18:31:00
Receipt Date:	20040210
Manifest ID:	22988537
Trans EPA ID:	CAD072953771
Trans Name:	UNITED PUMPING SERVICE INC
Trans 2 EPA ID:	Not reported
Trans 2 Name:	Not reported
TSDF EPA ID:	CAT080013352
Trans Name:	DEMENNO KERDOON
TSDF Alt EPA ID:	CAT080013352
TSDF Alt Name:	Not reported
Waste Code Description:	222 - Oil/water separation sludge
RCRA Code:	Not reported
Meth Code:	R01 - Recycler
Quantity Tons:	5.004
Waste Quantity:	1200
Quantity Unit:	G
Additional Code 1:	Not reported
Additional Code 2:	Not reported
Additional Code 3:	Not reported
Additional Code 4:	Not reported
Additional Code 5:	Not reported
Shipment Date:	20040123
Creation Date:	8/20/2004 9:31:41
Receipt Date:	20040123
Manifest ID:	23000378
Trans EPA ID:	CAD072953771
Trans Name:	UNITED PUMPING SERVICE INC
Trans 2 EPA ID:	Not reported
Trans 2 Name:	Not reported
TSDF EPA ID:	CAT080013352
Trans Name:	DEMENNO KERDOON
TSDF Alt EPA ID:	CAT080013352
TSDF Alt Name:	Not reported

AT&T SERVICES INC (Continued) **1000250359**

Waste Code Description: 222 - Oil/water separation sludge
RCRA Code: Not reported
Meth Code: R01 - Recycler
Quantity Tons: 2.085
Waste Quantity: 500
Quantity Unit: G
Additional Code 1: Not reported
Additional Code 2: Not reported
Additional Code 3: Not reported
Additional Code 4: Not reported
Additional Code 5: Not reported

Shipment Date: 20040122
Creation Date: 8/20/2004 9:31:41
Receipt Date: 20040122
Manifest ID: 23000359
Trans EPA ID: CAD072953771
Trans Name: UNITED PUMPING SERVICE INC
Trans 2 EPA ID: Not reported
Trans 2 Name: Not reported
TSDF EPA ID: CAT080013352
Trans Name: DEMENNO KERDOON
TSDF Alt EPA ID: CAT080013352
TSDF Alt Name: Not reported
Waste Code Description: 222 - Oil/water separation sludge
RCRA Code: Not reported
Meth Code: R01 - Recycler
Quantity Tons: 10.425
Waste Quantity: 2500
Quantity Unit: G
Additional Code 1: Not reported
Additional Code 2: Not reported
Additional Code 3: Not reported
Additional Code 4: Not reported
Additional Code 5: Not reported

LOS ANGELES HM:
Name: AT&T CALIFORNIA - G2117
Address: 720 S RAMPART BLVD
City,State,Zip: LOS ANGELES, CA 90057
Facility ID: FA0001773
Last Run Date: 12/01/2024
Status: ACTIVE

CERS:
Name: AT&T CALIFORNIA - G2117
Address: 720 S RAMPART BLVD
City,State,Zip: LOS ANGELES, CA 90057
Site ID: 436766
CERS ID: 10208035
CERS Description: Chemical Storage Facilities

Violations:
Site ID: 436766
Site Name: AT&T California - G2117
Violation Date: 05-12-2020
Citation: 23 CCR 16 2715(a)(1)(B) - California Code of Regulations, Title 23,

AT&T SERVICES INC (Continued) **1000250359**

Chapter 16, Section(s) 2715(a)(1)(B)
Violation Description: Failure to submit the Designated Underground Storage Tank Operator Identification Form within 30 days of installing a UST system or within 30 days of a change in DO.
Violation Notes: Returned to compliance on 09/08/2020. OBSERVATION: Owner/Operator did not submit the Designated Underground Storage Tank Operator Identification Form to the CUPA within 30 days of obtaining or changing the DO. The previous form is out of date. The form shows the incorrect Tank Owner/Operator information. CORRECTIVE ACTION: Submit Designated Underground Storage Tank Operator Identification Form to the CUPA within 30 days of a change. Your current form is out of date.
Violation Division: Los Angeles City Fire Department
Violation Program: UST
Violation Source: CERS,

Site ID: 436766
Site Name: AT&T California - G2117
Violation Date: 09-25-2019
Citation: 40 CFR 1 265.31 - U.S. Code of Federal Regulations, Title 40, Chapter 1, Section(s) 265.31
Violation Description: Failure to maintain and operate the facility to minimize the possibility of a fire, explosion, or any unplanned sudden or non-sudden release of hazardous waste or hazardous waste constituents to air, soil, or surface water which could threaten human health or the environment.
Violation Notes: Returned to compliance on 10/23/2019. OBSERVATION: Extreme build up of crystalized sulfuric acid was observed surrounding and encapsulating the battery straps and caps for 7 lead acid batteries located in the basement. Batteries are corroded and must be replaced. Pieces of crystalized sulfuric acid were observed on top of the lead acid batteries throughout the different strings located on the 4th floor and on the floor below the metal storage unit holding the batteries. Observed cracks on 4 lids for the lead acid batteries in String B located on the 4th floor. Evidence of continuing discharge was observed on the ground floor with damaged tiles and corroded metal storage unit. CORRECTIVE ACTION: Submit photos/documentation to the CUPA demonstrating the spill has been properly removed and managed.
Violation Division: Los Angeles County Fire Department
Violation Program: HW
Violation Source: CERS,

Site ID: 436766
Site Name: AT&T California - G2117
Violation Date: 11-20-2023
Citation: HSC 6.7 25290.1(e) - California Health and Safety Code, Chapter 6.7, Section(s) 25290.1(e)
Violation Description: Failure to maintain the interstitial space such that a breach in the primary or secondary containment is detected before the liquid or vapor phase of the hazardous substance stored in the UST tank is released into the environment, i.e., vapor, pressure, hydrostatic (VPH) monitoring.
Violation Notes: Returned to compliance on 11/20/2023. 11-20-0223 "LAFD Inspector Martinez on site this date to confirm final permitted repairs of both transition & piping sump secondary hydrostatic reservoirs, 2" primary 45 degree elbow, primary adapter and test ports. Monitoring panel showed all functions normal. Alarm and setup were provided and compared to site plan on site. . The permit was signed and attached to

AT&T SERVICES INC (Continued) **1000250359**

ECR Witnessed repairs by Anthony Aguilar with Tait Env Tester provided the following Certifications: Antonio Aguilar ICC 8217425 Exp: 01/04/2024 UST Installation/Retrofitting Exp: 01/28/2024 UST Decommissioning Exp: 05/10/2024
Violation Division: Los Angeles City Fire Department
Violation Program: UST
Violation Source: CERS,

Site ID: 436766
Site Name: AT&T California - G2117
Violation Date: 05-22-2019
Citation: HSC 6.7 25290.1(e)2 - California Health and Safety Code, Chapter 6.7, Section(s) 25290.1(e)2
Violation Description: Failure to maintain the interstitial space such that a breach in the primary or secondary containment is detected before the liquid or vapor phase of the hazardous substance stored in the UST tank is released into the environment, i.e., vapor, pressure, hydrostatic (VPH) monitoring.
Violation Notes: Returned to compliance on 05/22/2019. Observation: interstitial space of vent line is brine filled, fluid leaked out and caused alarm and space was empty upon arrival 5/22/19. Corrected on site: brine was added and monitored while on site future alarms will be tracked to ensure interstitial space is tight.
Violation Division: Los Angeles City Fire Department
Violation Program: UST
Violation Source: CERS,

Site ID: 436766
Site Name: AT&T California - G2117
Violation Date: 09-25-2019
Citation: 22 CCR 16 66266.81(b) - California Code of Regulations, Title 22, Chapter 16, Section(s) 66266.81(b)
Violation Description: Failure to properly manage, store, and label a damaged lead acid battery in a nonreactive, structurally secure, closed container, and/or failure to label damaged lead acid battery with the date that the first battery in the container was placed there with ink, paint or other weather-resistant material so as to minimize the release of acid and lead and to protect the environment.
Violation Notes: Returned to compliance on 10/23/2019. OBSERVATION: Damage lead acid batteries were observed in a storage container on a wooden pallet and were not labeled with an accumulation start date. Damaged batteries must be removed from the facility and properly disposed of as hazardous waste within 1 year. CORRECTIVE ACTION: Submit documentation to the CUPA demonstrating that the damaged battery has been properly managed. Submit a copy of the disposal manifest once the damaged lead acid battery has been removed.
Violation Division: Los Angeles County Fire Department
Violation Program: HW
Violation Source: CERS,

Site ID: 436766
Site Name: AT&T California - G2117
Violation Date: 05-01-2023
Citation: HSC 6.7 25290.1(e) - California Health and Safety Code, Chapter 6.7, Section(s) 25290.1(e)
Violation Description: Failure to maintain the interstitial space such that a breach in the primary or secondary containment is detected before the liquid or

AT&T SERVICES INC (Continued) **1000250359**

vapor phase of the hazardous substance stored in the UST tank is released into the environment, i.e., vapor, pressure, hydrostatic (VPH) monitoring.

Violation Notes: Returned to compliance on 05/01/2024. OBSERVATION: Owner/Operator did not maintain the interstitial space under constant vacuum, pressure, or hydrostatic monitoring such that a breach in the primary or secondary containment is detected before the liquid or vapor phase of the hazardous substance stored in the UST tank is released into the environment. CORRECTIVE ACTION: Maintain the interstitial space so that constant vacuum, pressure, or hydrostatic monitoring occurs. Submit verification. OBSERVATION: Please follow up with the CUPA Plan Check section for pending requirements on your permit for needed repairs on your site for alarms that caused L-10 SECONDARY VENT LINE ALARM AND BRINE CANISTER TO LOSE BRINE MULTIPLE TIMES SINCE JULY AS PER WORK ORDERS FOUND ON SITE. (FORTHWITH).
Violation Division: Los Angeles City Fire Department
Violation Program: UST
Violation Source: CERS,

Site ID: 436766
Site Name: AT&T California - G2117
Violation Date: 05-12-2020
Citation: 23 CCR 16 2715(a)(2) - California Code of Regulations, Title 23, Chapter 16, Section(s) 2715(a)(2)
Violation Description: Failure to submit the Underground Storage Tank Statement of Understanding and Compliance Form.
Violation Notes: Returned to compliance on 09/08/2020. OBSERVATION: Owner/Operator did not submit the "Statement of Understanding and Compliance Form" through the California Environmental Reporting System. CORRECTIVE ACTION: Submit the "Statement of Understanding and Compliance Form" through the California Environmental Reporting System.
Violation Division: Los Angeles City Fire Department
Violation Program: UST
Violation Source: CERS,

Site ID: 436766
Site Name: AT&T California - G2117
Violation Date: 05-22-2019
Citation: 23 CCR 16 2636(f)(1) - California Code of Regulations, Title 23, Chapter 16, Section(s) 2636(f)(1)
Violation Description: Failure of the leak detection equipment to have an audible and visual alarm as required.
Violation Notes: Returned to compliance on 05/22/2019. Observation: fill sump 208 sensor failed and was replaced on site Corrected on site.
Violation Division: Los Angeles City Fire Department
Violation Program: UST
Violation Source: CERS,

Evaluation:
Eval General Type: Compliance Evaluation Inspection
Eval Date: 05-01-2023
Violations Found: Yes
Eval Type: Routine done by local agency
Eval Notes: Consent to enter, inspect and take photographs was given on this date by Adolfo Agular A routine inspection of your underground storage tank(s) was conducted this date. The UST monitoring panel showed all functions normal. The monitoring set up and alarm history were

AT&T SERVICES INC (Continued) **1000250359**

provided for review. The sumps and UDCs were opened for inspection and the location and placement of the sensors were observed. The spill containers were also visually inspected. The Monitoring Plan was compared to the equipment onsite. The operation of the UST system was compared to the conditions of the operating permit. Monitoring system certification was conducted at this time. Monitoring certification was performed by JON LARSEN with TAIT Tester provided the following certifications: ICC: 8144945 EXP 5/3/2024 DO Exp: 12/20/2023 Veeder Root B41757 EXP 3/4/2025 VMI:# 3035 Exp: 8/29/24 Emco Wheaton: 64969194 Exp: 4-11-2024 OPW: 0174632 Exp 5/24/24 "Incon / Franklin Fueling ELLD Install: [Truncated]

Eval Division: Los Angeles City Fire Department
Eval Program: UST
Eval Source: CERS,

Eval General Type: Compliance Evaluation Inspection
Eval Date: 05-01-2024
Violations Found: No
Eval Type: Routine done by local agency
Eval Notes: Consent to enter, inspect and take photographs was given by: Nancy Tran The Business Activities, Owner/Operator Identification, Hazardous Materials Inventory, Site Map, Emergency Response/Contingency Plan and Employee Training Plan sections were reviewed in CERS and field verified. Review and correct any violations indicated previously in this report, on or before the COMPLY BY date associated with each violation. NOTE: The LAMC, Sections (L.A.M.C. SECTION 57.105.1.4; 57.120.3; 57.121.2 and 57.121.2.1.) requires businesses that store, use or handle hazardous materials in the City of Los Angeles to obtain a Consolidated Permit from the Los Angeles Fire Department CUPA **** Annual submission of a Hazardous Materials Business Plan into California Environmental Reporting System (CERS) is required between January 1 and March 1 of every year. Per L.A.M.C. 57.121.3.5, failure to submit the required hazardous material business plan (HMBP) information annually into CERS [Truncated]

Eval Division: Los Angeles City Fire Department
Eval Program: HMRRP
Eval Source: CERS,

Eval General Type: Other/Unknown
Eval Date: 05-11-2020
Violations Found: No
Eval Type: Other, not routine, done by local agency
Eval Notes: Pre-Inspection for this facility was conducted this day. The Onsite Facility Inspection is scheduled to be conducted on 5/12/2020. The following items were reviewed prior to the facility inspection. - Verified the facility has a current operating permit and fees are paid. - Checked for outstanding balance in ECR under "Facility Details" in the 'Account Balances" section. - Checked for suspended or revoked permits in ECR under "Record Details" in the "Permit Information" section. - Checked for any outstanding violations: ECR under "Prior Violations". - Reviewed violation history for progressive enforcement. - Reviewed the California Environmental Reporting System (CERS) submittals and verified all documents have been submitted and are accurate. - Reviewed the most current monitor certification (MC) and secondary containment (SB989) test results for installed components and compared to the CERS submission.

Eval Division: Los Angeles City Fire Department

AT&T SERVICES INC (Continued) **1000250359**

Eval Program: UST
Eval Source: CERS,

Eval General Type: Compliance Evaluation Inspection
Eval Date: 05-12-2020
Violations Found: No
Eval Type: Routine done by local agency
Eval Notes: Consent to enter, inspect and take photographs was given by: Nancy Tran. The Business Activities, Owner/Operator Identification, Hazardous Materials Inventory, Site Map, Emergency Response/Contingency Plan and Employee Training Plan sections were reviewed in CERS and field verified. Review and correct any violations indicated previously in this report, on or before the COMPLY BY date associated with each violation. NOTE: The LAMC, Sections (L.A.M.C. SECTION 57.105.1.4; 57.120.3; 57.121.2 and 57.121.2.1.) requires businesses that store, use or handle hazardous materials in the City of Los Angeles to obtain a Consolidated Permit from the Los Angeles Fire Department CUPA **** Annual submission of a Hazardous Materials Business Plan into California Environmental Reporting System (CERS) is required between January 1 and March 1 of every year. Per L.A.M.C. 57.121.3.5, failure to submit the required hazardous material business plan (HMBP) information annually into CERS [Truncated]
Eval Division: Los Angeles City Fire Department
Eval Program: HMRRP
Eval Source: CERS,

Eval General Type: Other/Unknown
Eval Date: 06-11-2024
Violations Found: No
Eval Type: Other, not routine, done by local agency
Eval Notes: Reviewed received Annual Monitoring System Certification testing results conducted on 05/01/2024 by Eric Durham with TAIT Environmental Services, Inc. Confirmed results received, scanned/downloaded and attached in Envision. Inspector combined and/or separated multiple documents submitted for each inspection type into one PDF per inspection. No failures noted on report.
Eval Division: Los Angeles City Fire Department
Eval Program: UST
Eval Source: CERS,

Eval General Type: Other/Unknown
Eval Date: 09-08-2020
Violations Found: No
Eval Type: Other, not routine, done by local agency
Eval Notes: Reviewed received Spill Container testing results conducted on 05/12/2020 by Jon C Larsen with TAIT Environmental Services, Inc. Confirmed results received, scanned/downloaded and attached in Envision. Inspector combined and/or extracted multiple documents submitted into PDF(s) for each inspection type. Also ensured written inspection procedures were attached. No failures noted on report.
Eval Division: Los Angeles City Fire Department
Eval Program: UST
Eval Source: CERS,

Eval General Type: Other/Unknown
Eval Date: 11-27-2019
Violations Found: No

AT&T SERVICES INC (Continued) **1000250359**

Eval Type: Other, not routine, done by local agency
Eval Notes: Not reported
Eval Division: Los Angeles County Fire Department
Eval Program: HW
Eval Source: CERS,

Eval General Type: Compliance Evaluation Inspection
Eval Date: 04-06-2022
Violations Found: No
Eval Type: Routine done by local agency
Eval Notes: Nancy Tran, Environmental Site Manager
Eval Division: Los Angeles County Fire Department
Eval Program: HW
Eval Source: CERS,

Eval General Type: Compliance Evaluation Inspection
Eval Date: 05-01-2024
Violations Found: No
Eval Type: Routine done by local agency
Eval Notes: Consent to enter, inspect and take photographs was given on this date by Nancy Tran A routine inspection of your underground storage tank(s) was conducted on 05-01-2024. The UST monitoring panel showed all functions normal. The monitoring set up and alarm history were provided for review. The sumps and UDCs were opened for inspection and the location and placement of the sensors were observed. The spill containers were also visually inspected. The Monitoring Plan was compared to the equipment on site. The operation of the UST system was compared to the conditions of the operating permit. Monitoring system certification was conducted at this time. Monitoring certification was performed by JON LARSEN of Tait Tester provided the following certifications: ICC: 8144945 EXP 5/3/2024 DO Exp: 12/19/2025 Veeder Root B41757 EXP 3/4/2025 VMI:# 3035 Exp: 8/29/24 Emco Wheaton: 64969194 Exp: 4-11-2024 OPW: 0174632 Exp 5/24/24 "Incon / Franklin Fueling ELLD Install: [Truncated]
Eval Division: Los Angeles City Fire Department
Eval Program: UST
Eval Source: CERS,

Eval General Type: Compliance Evaluation Inspection
Eval Date: 05-22-2019
Violations Found: Yes
Eval Type: Routine done by local agency
Eval Notes: Inspector Craig LAFD, on site this date to conduct routine inspection of underground storage tank. Consent to enter, inspect and take photographs was given on this date by Nancy Tran Monitoring system certification was conducted at this time. Monitoring certification was performed by Adolfo Aguilar of Tait ICC: 5238610 exp: 5/26/2020 VR: #A20066 exp: 11/12/2020 VMI:# 3035 EXP: 08/01/19 Incon: 1007483708 exp: 3/1/2019 The UST monitoring panel showed all functions normal. The monitoring set up and alarm history were provided for review. The sumps and UDCs were opened for inspection and the sensors were observed positioned to detect a leak at the earliest opportunity. The spill buckets were also visually inspected. The Monitoring Plan was compared to the equipment onsite. The operation of the UST system was compared to the conditions of the operating permit. Property Owner: Pacific Bell Telephone Company Tank Owner/ Operator: Pacific Bell Telephone [Truncated]

AT&T SERVICES INC (Continued) **1000250359**

Eval Division: Los Angeles City Fire Department
Eval Program: UST
Eval Source: CERS,

Eval General Type: Compliance Evaluation Inspection
Eval Date: 05-31-2018
Violations Found: No
Eval Type: Routine done by local agency
Eval Notes: Inspector Craig LAFD, on site this date to conduct routine inspection of underground storage tank. Consent to enter, inspect and take photographs was given on this date by Twanda Beo Monitoring system certification was conducted at this time. Monitoring certification was performed by Tait: Richard Harrebomee ICC: 5252138 Service Tech: 2/13/2020 INSTALLER: 07/29/2019 DO EXP: 09-09-2019 VR: A24768 EXP: 9-11-2018 VMI: #1787 06-25-18 Incon Level 4: 1636763701 EXP: 03/26/2020 The UST monitoring panel showed all functions normal. The monitoring set up and alarm history were provided for review. The sumps and UDCs were opened for inspection and the sensors were observed positioned to detect a leak at the earliest opportunity. The spill buckets were also visually inspected. The Monitoring Plan was compared to the equipment onsite. The operation of the UST system was compared to the conditions of the operating permit. Property Owner: Pacific Bell Telephone [Truncated]
Eval Division: Los Angeles City Fire Department
Eval Program: UST
Eval Source: CERS,

Eval General Type: Compliance Evaluation Inspection
Eval Date: 06-16-2017
Violations Found: No
Eval Type: Routine done by local agency
Eval Notes: Not reported
Eval Division: Los Angeles City Fire Department
Eval Program: HMRRP
Eval Source: CERS,

Eval General Type: Other/Unknown
Eval Date: 06-24-2019
Violations Found: No
Eval Type: Other, not routine, done by local agency
Eval Notes: Inspector Reviewed and attached MC, SB, and Overfill results to facility. No open violations.
Eval Division: Los Angeles City Fire Department
Eval Program: UST
Eval Source: CERS,

Eval General Type: Compliance Evaluation Inspection
Eval Date: 07-13-2015
Violations Found: No
Eval Type: Routine done by local agency
Eval Notes: PATRICK BANBURY W/ TAIT ICC: 5254955 EXP: 1/16/2017 VR: A20465 EXP: 12/25/2016 MONITOR CERTIFICATION WAS CONDUCTED BECAUSE A SERVICE REQUEST WAS DONE DUE TO A COLD START
Eval Division: Los Angeles City Fire Department
Eval Program: UST
Eval Source: CERS,

AT&T SERVICES INC (Continued) **1000250359**

Eval General Type: Compliance Evaluation Inspection
Eval Date: 07-22-2014
Violations Found: No
Eval Type: Routine done by local agency
Eval Notes: Met with Twanda. Have electronic business plan in CERS. CERS:10208035 Pass and approved in CERS. emailed documentation to tb2317@att.com
Eval Division: Los Angeles City Fire Department
Eval Program: HMRRP
Eval Source: CERS,

Eval General Type: Compliance Evaluation Inspection
Eval Date: 08-29-2014
Violations Found: No
Eval Type: Routine done by local agency
Eval Notes: FACILITY INSPECTION. REVIEWED UST BOOK. OBSERVED SENSORS PLACED PROPERLY TO DETECT LEAK AT EARLIEST POSSIBLITY. SUMP AND CONTAINMENT PANS FREE OF LIQUID. VEEDER ROOT NOT IN ALARM. NO VIOLATIONS NOTED
Eval Division: Los Angeles City Fire Department
Eval Program: UST
Eval Source: CERS,

Eval General Type: Other/Unknown
Eval Date: 09-08-2020
Violations Found: No
Eval Type: Other, not routine, done by local agency
Eval Notes: Off site reinspection. Reviewed and cleared previous violations issued on 5/12/20. Inspector reviewed past reports and CERS submittals. CERS was "Accepted" and all updated documents were verified.
Eval Division: Los Angeles City Fire Department
Eval Program: UST
Eval Source: CERS,

Eval General Type: Other/Unknown
Eval Date: 11-20-2023
Violations Found: Yes
Eval Type: Other, not routine, done by local agency
Eval Notes: The previously issued UST Inspection report as well as any applicable documents, test results and CERS submittals were reviewed. The facility is found to have complied with all Underground Storage Tanks violations originally issued on 05/01/2023. All open UST NOVs and NTCs have been cleared for this facility.
Eval Division: Los Angeles City Fire Department
Eval Program: UST
Eval Source: CERS,

Eval General Type: Compliance Evaluation Inspection
Eval Date: 05-12-2020
Violations Found: Yes
Eval Type: Routine done by local agency
Eval Notes: Consent to enter, inspect and take photographs was given on this date by Nancy Tran. A routine inspection of your underground storage tank(s) was conducted this date. The UST monitoring panel showed all functions normal. The monitoring set up and alarm history were provided for review. The sumps and UDCs were opened for inspection and the location and placement of the sensors were observed. The spill containers were also visually inspected. The Monitoring Plan was compared to the equipment onsite. The operation of the UST system was

AT&T SERVICES INC (Continued) **1000250359**

compared to the conditions of the operating permit. Monitoring system certification was conducted at this time. Monitoring certification was performed by Jon Larson with Tait. Tester provided the following certifications: Jon Larson ICC: 8144945 EXP 5/15/2020. DO Exp: 1/9/2021 Veeder Root B41757 EXP 3/15/2021 Emco Wheaton: 64969194 Exp: 4-11-2024 OPW: 0174632 Exp 7/9/2020 Property Owner: Pacific Bell Telephone Company dba [Truncated]

Eval Division: Los Angeles City Fire Department
Eval Program: UST
Eval Source: CERS,

Eval General Type: Other/Unknown
Eval Date: 06-11-2024
Violations Found: No
Eval Type: Other, not routine, done by local agency
Eval Notes: Reviewed received Spill Container testing results conducted on 05/01/2024 by Eric Durham with TAIT Environmental Services, Inc.. Confirmed results received, scanned/downloaded and attached in Envision. Inspector combined and/or extracted multiple documents submitted into PDF(s) for each inspection type. Also ensured written inspection procedures were attached. No failures noted on report.

Eval Division: Los Angeles City Fire Department
Eval Program: UST
Eval Source: CERS,

Eval General Type: Compliance Evaluation Inspection
Eval Date: 06-16-2017
Violations Found: No
Eval Type: Routine done by local agency
Eval Notes: Inspector Lawrence Kim with the LAFD, onsite 720 & 740 S RAMPART BLVD to conduct routine inspection of underground storage tank. Consent to enter, inspect and take photographs was given on this date by ATT MONITOR CERTIFICATION was conducted at this time. Monitoring certification was performed by JON LARSEN WITH TAIT Tester provided the following certifications: JON LARSEN ICC: 8144945 EXP: 6-30-18 The UST monitoring panel showed all functions normal. The monitoring set up and alarm history were provided for review. The sumps and UDCs were opened for inspection and the sensors were observed positioned to detect a leak at the earliest opportunity. The spill buckets were also visually inspected. The Monitoring Plan was compared to the equipment onsite. The operation of the UST system was compared to the conditions of the operating permit. Ensure submittal of monitor certification test results within 30 days using one of the following options in preferred [Truncated]

Eval Division: Los Angeles City Fire Department
Eval Program: UST
Eval Source: CERS,

Eval General Type: Other/Unknown
Eval Date: 07-07-2016
Violations Found: No
Eval Type: Other, not routine, done by local agency
Eval Notes: Not reported

Eval Division: Los Angeles City Fire Department
Eval Program: UST
Eval Source: CERS,

AT&T SERVICES INC (Continued) **1000250359**

Eval General Type: Other/Unknown
Eval Date: 07-13-2015
Violations Found: No
Eval Type: Other, not routine, done by local agency
Eval Notes: MONITOR CERTIFICATION WAS CONDUCTED DUE TO A SERVICE REQUEST REQUIRED ON A COLD START
Eval Division: Los Angeles City Fire Department
Eval Program: UST
Eval Source: CERS,

Eval General Type: Compliance Evaluation Inspection
Eval Date: 07-22-2014
Violations Found: No
Eval Type: Routine done by local agency
Eval Notes: Met with Twanda. Observed tests. Cannot sign due to no ICC cert. Awaiting test results.
Eval Division: Los Angeles City Fire Department
Eval Program: UST
Eval Source: CERS,

Eval General Type: Compliance Evaluation Inspection
Eval Date: 05-01-2023
Violations Found: No
Eval Type: Routine done by local agency
Eval Notes: Consent to enter, inspect and take photographs was given by: Adolfo Aguilar The Business Activities, Owner/Operator Identification, Hazardous Materials Inventory, Site Map, Emergency Response/Contingency Plan and Employee Training Plan sections were reviewed in CERS and field verified. Review and correct any violations indicated previously in this report, on or before the COMPLY BY date associated with each violation. NOTE: The LAMC, Sections (L.A.M.C. SECTION 57.105.1.4; 57.120.3; 57.121.2 and 57.121.2.1.) requires businesses that store, use or handle hazardous materials in the City of Los Angeles to obtain a Consolidated Permit from the Los Angeles Fire Department CUPA **** Annual submission of a Hazardous Materials Business Plan into California Environmental Reporting System (CERS) is required between January 1 and March 1 of every year. Per L.A.M.C. 57.121.3.5, failure to submit the required hazardous material business plan (HMBP) information annually into [Truncated]
Eval Division: Los Angeles City Fire Department
Eval Program: HMRRP
Eval Source: CERS,

Eval General Type: Other/Unknown
Eval Date: 02-10-2020
Violations Found: No
Eval Type: Other, not routine, done by local agency
Eval Notes: Received email Inspector Matt Craig regarding revised test results. This facility was reviewed last year by Inspector Matt Craig. He already conducted test review and attached the previous results. I did not review the amended results. They were only attached to the facility.
Eval Division: Los Angeles City Fire Department
Eval Program: UST
Eval Source: CERS,

Eval General Type: Compliance Evaluation Inspection

AT&T SERVICES INC (Continued) **1000250359**

Eval Date: 05-05-2021
Violations Found: No
Eval Type: Routine done by local agency
Eval Notes: OBSERVATION: Up on arrival tech Adolfo Aguilar discovered about 1" of liquid in the piping sump along with the veederoot in alarm showing sensor L6 in Alarm. CORRECTIVE ACTION: Liquid was suctioned and a repair permit has been generated to address the issue . Permit currently waiting on Plan check approval. Consent to enter, inspect and take photographs was given on this date by Nancy Tran. A routine inspection of your underground storage tank(s) was conducted this date. The UST monitoring panel showed all functions normal. The monitoring set up and alarm history were provided for review. The sumps and UDCs were opened for inspection and the location and placement of the sensors were observed. The spill containers were also visually inspected. The Monitoring Plan was compared to the equipment onsite. The operation of the UST system was compared to the conditions of the operating permit. Monitoring system certification was conducted at this time. [Truncated]
Eval Division: Los Angeles City Fire Department
Eval Program: UST
Eval Source: CERS,

Eval General Type: Other/Unknown
Eval Date: 05-06-2021
Violations Found: No
Eval Type: Other, not routine, done by local agency
Eval Notes: Continuation of facility inspection and CERS plans review and UST monitoring components. OBSERVATION: Up on arrival tech Adolfo Aguilar discovered about 1" of liquid in the piping sump along with the veederoot in alarm showing sensor L6 in Alarm. CORRECTIVE ACTION: Liquid was suctioned and a repair permit has been generated to address the issue . Permit currently waiting on Plan check approval.
Eval Division: Los Angeles City Fire Department
Eval Program: UST
Eval Source: CERS,

Eval General Type: Other/Unknown
Eval Date: 05-22-2019
Violations Found: No
Eval Type: Other, not routine, done by local agency
Eval Notes: Inspector Craig on site for monitor certifcation. witnessed Like for like 208 sensor performed by TAIT. SRAYZS8Q5
Eval Division: Los Angeles City Fire Department
Eval Program: UST
Eval Source: CERS,

Eval General Type: Other/Unknown
Eval Date: 06-11-2024
Violations Found: No
Eval Type: Other, not routine, done by local agency
Eval Notes: Reviewed received Overfill Prevention Equipment testing results conducted on Eric Durham with TAIT Environmental Services, Inc.. Confirmed results were scanned/downloaded and/or attached in Envision. Inspector combined and/or separated multiple documents submitted for each inspection type into one PDF per inspection. No failures noted on report. tank ID G2117U002 is set at max of 90% is an approved means of overfill.

AT&T SERVICES INC (Continued) **1000250359**

Eval Division: Los Angeles City Fire Department
Eval Program: UST
Eval Source: CERS,

Eval General Type: Compliance Evaluation Inspection
Eval Date: 07-07-2016
Violations Found: No
Eval Type: Routine done by local agency
Eval Notes: Inspector Lawrence Kim with the LAFD, onsite 720 S RAMPART BLVD (ATT) to conduct routine inspection of underground storage tank. Consent to enter, inspect and take photographs was given on this date by LUCIO, ATT REP. Monitoring system certification was conducted at this time. Monitoring certification was performed by PATRICK BANBURY WITH TAIT. Tester provided the following certifications: PATRICK BANBURY ICC: 5254955 EXP: 1/16/17 The UST monitoring panel showed all functions normal. The monitoring set up and alarm history were provided for review. The sumps and UDCs were opened for inspection and the sensors were observed positioned to detect a leak at the earliest opportunity. The spill buckets were also visually inspected. The Monitoring Plan was compared to the equipment onsite. The operation of the UST system was compared to the conditions of the operating permit. Ensure submittal of monitor certification test results within 30 days using one of the [Truncated]
Eval Division: Los Angeles City Fire Department
Eval Program: UST
Eval Source: CERS,

Eval General Type: Other/Unknown
Eval Date: 09-08-2020
Violations Found: No
Eval Type: Other, not routine, done by local agency
Eval Notes: Reviewed received Annual Monitoring System Certification testing results conducted on 05/12/2020 by Jon C Larsen with TAIT Environmental Services, Inc. Confirmed results received, scanned/downloaded and attached in Envision. Inspector combined and/or separated multiple documents submitted for each inspection type into one PDF per inspection. No failures noted on report.
Eval Division: Los Angeles City Fire Department
Eval Program: UST
Eval Source: CERS,

Eval General Type: Other/Unknown
Eval Date: 09-08-2020
Violations Found: No
Eval Type: Other, not routine, done by local agency
Eval Notes: Reviewed received Overfill Prevention Equipment testing results conducted on 05/12/2020 by Jon C Larsen with TAIT Environmental Services, Inc. Confirmed results were scanned/downloaded and/or attached in Envision. Inspector combined and/or separated multiple documents submitted for each inspection type into one PDF per inspection. No failures noted on report. A/V alarm set at max of 89% is approved means of overfill.
Eval Division: Los Angeles City Fire Department
Eval Program: UST
Eval Source: CERS,

Eval General Type: Compliance Evaluation Inspection

AT&T SERVICES INC (Continued) **1000250359**

Eval Date: 09-25-2019
Violations Found: Yes
Eval Type: Routine done by local agency
Eval Notes: Nancy Tran, ESM
Eval Division: Los Angeles County Fire Department
Eval Program: HW
Eval Source: CERS,

Eval General Type: Compliance Evaluation Inspection
Eval Date: 12-13-2022
Violations Found: No
Eval Type: Routine done by local agency
Eval Notes: ******The original inspection report was lost in during a mass data corruption of our system.******* 05-03-2022 MC SPILL BUCETS
Eval Division: Los Angeles City Fire Department
Eval Program: UST
Eval Source: CERS,

Coordinates:
Site ID: 436766
Facility Name: AT&T California - G2117
Env Int Type Code: HMBP
Program ID: 10208035
Coord Name: Not reported
Ref Point Type Desc: Center of a facility or station.,
Latitude: 34.058700
Longitude: -118.283560

Affiliation:
Affiliation Type Desc: Environmental Contact
Entity Name: AT&T EH&S Hotline - Option #1
Entity Title: Not reported
Affiliation Address: 311 S. Akard Street, Floor 12
Affiliation City: Dallas
Affiliation State: TX
Affiliation Country: Not reported
Affiliation Zip: 75202
Affiliation Phone: ,

Affiliation Type Desc: Identification Signer
Entity Name: Jeremy McGrue
Entity Title: National EPCRA Manager
Affiliation Address: Not reported
Affiliation City: Not reported
Affiliation State: Not reported
Affiliation Country: Not reported
Affiliation Zip: Not reported
Affiliation Phone: ,

Affiliation Type Desc: Operator
Entity Name: AT&T California
Entity Title: Not reported
Affiliation Address: Not reported
Affiliation City: Not reported
Affiliation State: Not reported
Affiliation Country: Not reported

AT&T SERVICES INC (Continued) **1000250359**

Affiliation Zip: Not reported
Affiliation Phone: (800) 566-9347,

Affiliation Type Desc: UST Tank Operator
Entity Name: Pacific Bell Telephone Company dba AT&T California
Entity Title: Not reported
Affiliation Address: 311 S. Akard Street, Floor 12
Affiliation City: Dallas
Affiliation State: TX
Affiliation Country: United States
Affiliation Zip: 75202
Affiliation Phone: (800) 566-9347,

Affiliation Type Desc: Legal Owner
Entity Name: Pacific Bell Telephone Company dba AT&T California
Entity Title: Not reported
Affiliation Address: 311 S. Akard Street, Floor 12
Affiliation City: Dallas
Affiliation State: TX
Affiliation Country: United States
Affiliation Zip: 75202
Affiliation Phone: (469) 295-2319,

Affiliation Type Desc: Property Owner
Entity Name: Pacific Bell Telephone Company dba AT&T California
Entity Title: Not reported
Affiliation Address: 311 S. Akard Street, Floor 12
Affiliation City: Dallas
Affiliation State: TX
Affiliation Country: United States
Affiliation Zip: 75202
Affiliation Phone: (469) 295-2319,

Affiliation Type Desc: UST Permit Applicant
Entity Name: Lisa Espinosa
Entity Title: Manager - EH&S
Affiliation Address: Not reported
Affiliation City: Not reported
Affiliation State: Not reported
Affiliation Country: Not reported
Affiliation Zip: Not reported
Affiliation Phone: (800) 566-9347,

Affiliation Type Desc: Facility Mailing Address
Entity Name: Mailing Address
Entity Title: Not reported
Affiliation Address: 311 S. Akard Street, Floor 12
Affiliation City: Dallas
Affiliation State: TX
Affiliation Country: Not reported
Affiliation Zip: 75202
Affiliation Phone: ,

Affiliation Type Desc: UST Tank Owner
Entity Name: Pacific Bell Telephone Company dba AT&T California
Entity Title: Not reported
Affiliation Address: 311 S. Akard Street, Floor 12

AT&T SERVICES INC (Continued) **1000250359**

Affiliation City: Dallas
Affiliation State: TX
Affiliation Country: United States
Affiliation Zip: 75202
Affiliation Phone: (800) 566-9347,

Affiliation Type Desc: CUPA District
Entity Name: Los Angeles City Fire Department
Entity Title: Not reported
Affiliation Address: 200 North Main Street, Room 1780
Affiliation City: Los Angeles
Affiliation State: CA
Affiliation Country: Not reported
Affiliation Zip: 90012
Affiliation Phone: (213) 978-3680,

Affiliation Type Desc: Document Preparer
Entity Name: Peter Burnell, Sigma Consultants, Inc.
Entity Title: Not reported
Affiliation Address: Not reported
Affiliation City: Not reported
Affiliation State: Not reported
Affiliation Country: Not reported
Affiliation Zip: Not reported
Affiliation Phone: ,

Affiliation Type Desc: Parent Corporation
Entity Name: Pacific Bell Telephone Company dba AT&T California
Entity Title: Not reported
Affiliation Address: Not reported
Affiliation City: Not reported
Affiliation State: Not reported
Affiliation Country: Not reported
Affiliation Zip: Not reported
Affiliation Phone: ,

Affiliation Type Desc: UST Property Owner Name
Entity Name: Pacific Bell Telephone Company dba AT&T California
Entity Title: Not reported
Affiliation Address: 311 S. Akard Street, Floor 12
Affiliation City: Dallas
Affiliation State: TX
Affiliation Country: United States
Affiliation Zip: 75202
Affiliation Phone: (800) 566-9347,

Name: PACIFIC BELL (G2-177)
Address: 720 RAMPART BLVD S
City,State,Zip: LOS ANGELES, CA 90057
Site ID: 901608
CERS ID: T0603701134
CERS Description: Leaking Underground Storage Tank Cleanup Site

Affiliation:
Affiliation Type Desc: Local Agency Caseworker
Entity Name: ELOY LUNA - LOS ANGELES, CITY OF
Entity Title: Not reported

AT&T SERVICES INC (Continued) **1000250359**

Affiliation Address:	200 North Main Street, Suite 1780
Affiliation City:	LOS ANGELES
Affiliation State:	CA
Affiliation Country:	Not reported
Affiliation Zip:	Not reported
Affiliation Phone:	,
Affiliation Type Desc:	Regional Board Caseworker
Entity Name:	YUE RONG - LOS ANGELES RWQCB (REGION 4)
Entity Title:	Not reported
Affiliation Address:	320 W. 4TH ST., SUITE 200
Affiliation City:	Los Angeles
Affiliation State:	CA
Affiliation Country:	Not reported
Affiliation Zip:	Not reported
Affiliation Phone:	,

AG264 **LESLIE FAMILY TRUST** **CA LUST** **1000592635**
NW **3566 003RD ST W** **N/A**
1/4-1/2 **LOS ANGELES, CA 90020**
0.432 mi.
2282 ft. **Site 5 of 7 in cluster AG**

Relative:
Lower

Actual:
245 ft.

LUST REG 4:

Region:	4	
Regional Board:	04	
County:	Los Angeles	
Facility Id:	SLIC411	
Status:	Remediation Plan	
Substance:	Perchlorethylene	
Substance Quantity:	Not reported	
Local Case No:	Not reported	
Case Type:	Groundwater	
Abatement Method Used at the Site:		Not reported
Global ID:	T0603705559	
W Global ID:	Not reported	
Staff:	SLC	
Local Agency:	19050	
Cross Street:	NEW HAMPSHIRE AVE S	
Enforcement Type:	Not reported	
Date Leak Discovered:	Not reported	
Date Leak First Reported:		3/7/1997
Date Leak Record Entered:	5/9/1997	
Date Confirmation Began:	Not reported	
Date Leak Stopped:	Not reported	
Date Case Last Changed on Database:		12/5/1997
Date the Case was Closed:		Not reported
How Leak Discovered:	Not reported	
How Leak Stopped:	Not reported	
Cause of Leak:	Not reported	
Leak Source:	Not reported	
Operator:	Not reported	
Water System:	Not reported	
Well Name:	Not reported	
Approx. Dist To Production Well (ft):		3749.876146820525822481988991 9
Source of Cleanup Funding:		Not reported
Preliminary Site Assessment Workplan Submitted:		Not reported

LESLIE FAMILY TRUST (Continued) **1000592635**

Preliminary Site Assessment Began:	Not reported
Pollution Characterization Began:	Not reported
Remediation Plan Submitted:	12/5/1997
Remedial Action Underway:	Not reported
Post Remedial Action Monitoring Began:	Not reported
Enforcement Action Date:	Not reported
Historical Max MTBE Date:	1/1/1965
Hist Max MTBE Conc in Groundwater:	220
Hist Max MTBE Conc in Soil:	Not reported
Significant Interim Remedial Action Taken:	Not reported
GW Qualifier:	Not reported
Soil Qualifier:	Not reported
Organization:	Not reported
Owner Contact:	Not reported
Responsible Party:	THE LESLIE FAMILY TRUST
RP Address:	12520 MAGNOLIA BLVD., NORTH HOLLYWOOD, CA 91607
Program:	SLIC
Lat/Long:	34.0688768 / -1
Local Agency Staff:	PEJ
Beneficial Use:	Not reported
Priority:	LOP/HIGH - DRINKING WATER IMPACT
Cleanup Fund Id:	Not reported
Suspended:	Not reported
Assigned Name:	Not reported
Summary:	AV HAS CASE, DNAPL IS PCE REFER TO SLIC #627

AG265 **LESLIE FAMILY TRUST** **CA CPS-SLIC** **S103546757**
NW **3566-3580 003RD** **N/A**
1/4-1/2 **LOS ANGELES, CA 90004**
0.442 mi.
2336 ft. **Site 6 of 7 in cluster AG**

Relative: **Lower**

Actual: **238 ft.**

SLIC REG 4:

Region:	4
Facility Status:	Remediation
SLIC:	0411
Substance:	VOCs
Staff:	SSH

AG266 **LESLIE FAMILY TRUST** **CA HIST CORTESE** **S102590603**
NW **3566 003RD** **N/A**
1/4-1/2 **LOS ANGELES, CA 90020**
0.444 mi.
2343 ft. **Site 7 of 7 in cluster AG**

Relative: **Lower**

Actual: **238 ft.**

HIST CORTESE:

edr_fname:	LESLIE FAMILY TRUST
edr_fadd1:	3566 003RD
City,State,Zip:	LOS ANGELES, CA 90020
Region:	CORTESE
Facility County Code:	19
Reg By:	LTNKA
Reg Id:	SLIC411

AI267 **CHEVRON #9-1446** **UST FINDER RELEASE** **1028933349**
SE **2525 WILSHIRE BLVD** **N/A**
1/4-1/2 **LOS ANGELES, CA 90057**
0.461 mi.
2433 ft. **Site 1 of 2 in cluster AI**

Relative:
Higher

Actual:
296 ft.

UST FINDER RELEASE:

Object ID:	61782
Facility ID:	Not reported
Lust ID:	CAT0603701128
Name:	CHEVRON #9-1446
Address:	2525 WILSHIRE BLVD
City,State,Zip:	LOS ANGELES, CA 90057
Address Match Type:	StreetAddress
Reported Date:	Not reported
Status:	No Further Action
Substance:	Not reported
Population within 1500ft:	9339
Domestic Wells within 1500ft:	0
Land Use:	Developed, High Intensity
Within SPA:	No
SPA PWS Facility ID:	Not reported
SPA Water Type:	Not reported
SPA Facility Type:	Not reported
SPA HUC12:	Not reported
Within WHPA:	Yes
WHPA PWS Facility ID:	CA1910156_11730
WHPA Water Type:	GW - Ground water
WHPA Facility Type:	WL - Well
WHPA HUC12:	180701040300
Within 100yr Floodplain:	No
Tribe:	Not reported
EPA Region:	9
NFA Letter 1:	Not reported
NFA Letter 2:	Not reported
NFA Letter 3:	Not reported
NFA Letter 4:	Not reported
Closed With Residual Contaminate:	Not reported
Coordinate Source:	Geocode
X Coord:	-118.28103
Y Coord:	34.0603800000001
Latitude:	34.06038
Longitude:	-118.28103

AI268 **CHEVRON #9-1446** **CA LUST** **S102427129**
SE **2525 WILSHIRE BLVD** **CA Cortese** **N/A**
1/4-1/2 **LOS ANGELES, CA 90057** **CA HIST CORTESE**
0.461 mi. **CA CERS**
2433 ft. **Site 2 of 2 in cluster AI**

Relative:
Higher

Actual:
296 ft.

LUST:

Name:	CHEVRON #9-1446
Address:	2525 WILSHIRE BLVD
City,State,Zip:	LOS ANGELES, CA 90057
Lead Agency:	LOS ANGELES RWQCB (REGION 4)
Case Type:	LUST Cleanup Site

Geo Track:

Global Id:	T0603701128
Latitude:	34.0607463311279

CHEVRON #9-1446 (Continued) **S102427129**

Longitude:	-118.281068356024
Status:	Completed - Case Closed
Status Date:	03/28/1989
Case Worker:	YR
RB Case Number:	900570043
Local Agency:	LOS ANGELES, CITY OF
File Location:	Not reported
Local Case Number:	Not reported
Potential Media Affect:	Aquifer used for drinking water supply
Potential Contaminants of Concern:	Gasoline
EPA Region:	9
Coordinate Source:	Google Map Move
Quantity Released Gallons:	Not reported
Begin Date:	12/03/1986
Leak Reported Date:	12/03/1986
How Discovered:	Not reported
How Discovered Description:	Not reported
Discharge Source:	Other
Discharge Cause:	Unknown
Stop Method:	Not reported
Stop Description:	Not reported
No Further Action Date:	03/28/1989
CA Water Watershed Name:	Santa Monica Bay - Interior Santa Monica Bay - Wilshire (404.63)
Dwr Groundwater Subbasin Name:	Coastal Plain Of Los Angeles - Central (4-011.04)
Disadvantaged Community:	Severely Disadvantaged Community
CA Enviroscreen 3 Score:	81-85%
CA Enviroscreen 4 Score:	90-95%
Military DOD Site:	No
Facility Project Subtype:	Not reported
RWQCB Region:	LOS ANGELES RWQCB (REGION 4)
Claim Number:	Not reported
Claim Status:	Not reported
Site History:	Not reported

LUST:

Global Id:	T0603701128
Contact Type:	Local Agency Caseworker
Contact Name:	ELOY LUNA
Organization Name:	LOS ANGELES, CITY OF
Address:	200 North Main Street, Suite 1780
City:	LOS ANGELES
Email:	eloy.luna@lacity.org
Phone Number:	Not reported

Global Id:	T0603701128
Contact Type:	Regional Board Caseworker - Primary Caseworker
Contact Name:	YUE RONG
Organization Name:	LOS ANGELES RWQCB (REGION 4)
Address:	320 W. 4TH ST., SUITE 200
City:	Los Angeles
Email:	yrong@waterboards.ca.gov
Phone Number:	Not reported

LUST:

Global Id:	T0603701128
Action Type:	Other
Date:	12/03/1986

CHEVRON #9-1446 (Continued) **S102427129**

Action: Leak Reported

LUST:
Global Id: T0603701128
Status: Open - Case Begin Date
Status Date: 12/03/1986

Global Id: T0603701128
Status: Open - Site Assessment
Status Date: 06/09/1988

Global Id: T0603701128
Status: Completed - Case Closed
Status Date: 03/28/1989

LUST REG 4:

Region:	4	
Regional Board:	04	
County:	Los Angeles	
Facility Id:	900570043	
Status:	Case Closed	
Substance:	Gasoline	
Substance Quantity:	Not reported	
Local Case No:	Not reported	
Case Type:	Groundwater	
Abatement Method Used at the Site:		Not reported
Global ID:	T0603701128	
W Global ID:	W0607701254	
Staff:	UNK	
Local Agency:	19050	
Cross Street:	RAMPART	
Enforcement Type:	Not reported	
Date Leak Discovered:	Not reported	
Date Leak First Reported:		12/3/1986
Date Leak Record Entered:	9/8/1987	
Date Confirmation Began:	Not reported	
Date Leak Stopped:	Not reported	
Date Case Last Changed on Database:		10/7/1992
Date the Case was Closed:		3/28/1989
How Leak Discovered:	Not reported	
How Leak Stopped:	Not reported	
Cause of Leak:	UNK	
Leak Source:	UNK	
Operator:	Not reported	
Water System:	UNOCAL - JIM SCOTT	
Well Name:	Not reported	
Approx. Dist To Production Well (ft):		6133.112918742297242296159921
Source of Cleanup Funding:		UNK
Preliminary Site Assessment Workplan Submitted:		Not reported
Preliminary Site Assessment Began:		Not reported
Pollution Characterization Began:		6/9/1988
Remediation Plan Submitted:		Not reported
Remedial Action Underway:		Not reported
Post Remedial Action Monitoring Began:		Not reported
Enforcement Action Date:		Not reported

CHEVRON #9-1446 (Continued) **S102427129**

Historical Max MTBE Date:	Not reported
Hist Max MTBE Conc in Groundwater:	Not reported
Hist Max MTBE Conc in Soil:	Not reported
Significant Interim Remedial Action Taken:	Not reported
GW Qualifier:	Not reported
Soil Qualifier:	Not reported
Organization:	Not reported
Owner Contact:	Not reported
Responsible Party:	CHEVRON
RP Address:	1201 S BEACH BLVD, LA HABRA, CA 90631
Program:	LUST
Lat/Long:	34.0602363 / -1
Local Agency Staff:	PEJ
Beneficial Use:	Not reported
Priority:	Not reported
Cleanup Fund Id:	Not reported
Suspended:	Not reported
Assigned Name:	3901254-001GEN
Summary:	CASE CLOSED 03/28/89. THE FORMATION IS A CONTINUATION OF THE LA BREA TAR HEELS. FORMER VJ CASE.

CORTESE:

Name:	CHEVRON #9-1446
Address:	2525 WILSHIRE BLVD
City,State,Zip:	LOS ANGELES, CA 90057
Region:	CORTESE
Envirostor Id:	Not reported
Global ID:	T0603701128
Site/Facility Type:	LUST CLEANUP SITE
Cleanup Status:	COMPLETED - CASE CLOSED
Status Date:	Not reported
Site Code:	Not reported
Latitude:	Not reported
Longitude:	Not reported
Owner:	Not reported
Enf Type:	Not reported
Swat R:	Not reported
Flag:	active
Order No:	Not reported
Waste Discharge System No:	Not reported
Effective Date:	Not reported
Region 2:	Not reported
WID Id:	Not reported
Solid Waste Id No:	Not reported
Waste Management Uit Name:	Not reported
File Name:	Active Open

HIST CORTESE:

edr_fname:	CHEVRON #9-1446
edr_fadd1:	2525 WILSHIRE
City,State,Zip:	LOS ANGELES, CA 90057
Region:	CORTESE
Facility County Code:	19
Reg By:	LTNKA
Reg Id:	900570043

CHEVRON #9-1446 (Continued) **S102427129**

CERS:
- Name: CHEVRON #9-1446
- Address: 2525 WILSHIRE BLVD
- City,State,Zip: LOS ANGELES, CA 90057
- Site ID: 860195
- CERS ID: T0603701128
- CERS Description: Leaking Underground Storage Tank Cleanup Site

Affiliation:
- Affiliation Type Desc: Regional Board Caseworker
- Entity Name: YUE RONG - LOS ANGELES RWQCB (REGION 4)
- Entity Title: Not reported
- Affiliation Address: 320 W. 4TH ST., SUITE 200
- Affiliation City: Los Angeles
- Affiliation State: CA
- Affiliation Country: Not reported
- Affiliation Zip: Not reported
- Affiliation Phone: ,

- Affiliation Type Desc: Local Agency Caseworker
- Entity Name: ELOY LUNA - LOS ANGELES, CITY OF
- Entity Title: Not reported
- Affiliation Address: 200 North Main Street, Suite 1780
- Affiliation City: LOS ANGELES
- Affiliation State: CA
- Affiliation Country: Not reported
- Affiliation Zip: Not reported
- Affiliation Phone: ,

AJ269 **PHILLIP 66 5779** **CA LUST** **S121132524**
ENE **2701 3RD STREET W** **CA Cortese** **N/A**
1/4-1/2 **LOS ANGELES, CA 90057** **CA CERS**
0.486 mi.
2568 ft. **Site 1 of 4 in cluster AJ**

Relative:
Higher

Actual:
286 ft.

LUST:
- Name: PHILLIP 66 5779
- Address: 2701 3RD STREET W
- City,State,Zip: LOS ANGELES, CA 90057
- Lead Agency: LOS ANGELES RWQCB (REGION 4)
- Case Type: LUST Cleanup Site

Geo Track:
- Global Id: T10000010816
- Latitude: 34.0666569427408
- Longitude: -118.278990932541
- Status: Completed - Case Closed
- Status Date: 02/01/2019
- Case Worker: JR
- RB Case Number: 900570243
- Local Agency: Not reported
- File Location: Not reported
- Local Case Number: Not reported
- Potential Media Affect: Soil
- Potential Contaminants of Concern: Total Petroleum Hydrocarbons (TPH)
- EPA Region: 9
- Coordinate Source: Google Map Move

PHILLIP 66 5779 (Continued) **S121132524**

Quantity Released Gallons:	Not reported
Begin Date:	05/17/2017
Leak Reported Date:	05/17/2017
How Discovered:	Not reported
How Discovered Description:	Not reported
Discharge Source:	Other
Discharge Cause:	Unknown
Stop Method:	Not reported
Stop Description:	Not reported
No Further Action Date:	02/01/2019
CA Water Watershed Name:	Santa Monica Bay - Interior Santa Monica Bay - Wilshire (404.63)
Dwr Groundwater Subbasin Name:	Not reported
Disadvantaged Community:	Severely Disadvantaged Community
CA Enviroscreen 3 Score:	76-80%
CA Enviroscreen 4 Score:	85-90%
Military DOD Site:	No
Facility Project Subtype:	Not reported
RWQCB Region:	LOS ANGELES RWQCB (REGION 4)
Claim Number:	Not reported
Claim Status:	Not reported
Site History:	Not reported

LUST:

Global Id:	T10000010816
Contact Type:	Regional Board Caseworker - Primary Caseworker
Contact Name:	JAMES RYAN
Organization Name:	LOS ANGELES RWQCB (REGION 4)
Address:	West 4th Street, Suite 200
City:	LOS ANGELES
Email:	jamesw.ryan@waterboards.ca.gov
Phone Number:	2135766711

LUST:

Global Id:	T10000010816
Action Type:	Other
Date:	05/17/2017
Action:	Leak Began
Global Id:	T10000010816
Action Type:	RESPONSE
Date:	02/28/2018
Action:	Vapor Intrusion Investigation Workplan - Regulator Responded
Global Id:	T10000010816
Action Type:	RESPONSE
Date:	12/01/2017
Action:	Other Report / Document
Global Id:	T10000010816
Action Type:	RESPONSE
Date:	06/30/2018
Action:	Correspondence
Global Id:	T10000010816
Action Type:	RESPONSE
Date:	09/14/2017
Action:	Other Report / Document

PHILLIP 66 5779 (Continued) **S121132524**

Global Id: T10000010816
Action Type: RESPONSE
Date: 08/31/2018
Action: Vapor Intrusion Investigation Report

Global Id: T10000010816
Action Type: RESPONSE
Date: 10/15/2018
Action: Site Assessment Report

Global Id: T10000010816
Action Type: RESPONSE
Date: 05/30/2018
Action: Other Report / Document

Global Id: T10000010816
Action Type: ENFORCEMENT
Date: 09/27/2017
Action: Health and Safety Code Section 25296.10(c)

Global Id: T10000010816
Action Type: Other
Date: 05/17/2017
Action: Leak Reported

Global Id: T10000010816
Action Type: RESPONSE
Date: 05/30/2018
Action: Correspondence

Global Id: T10000010816
Action Type: RESPONSE
Date: 08/25/2017
Action: Other Report / Document

Global Id: T10000010816
Action Type: ENFORCEMENT
Date: 08/14/2017
Action: Staff Letter

Global Id: T10000010816
Action Type: ENFORCEMENT
Date: 10/30/2017
Action: Health and Safety Code Section 25296.10(c)

Global Id: T10000010816
Action Type: ENFORCEMENT
Date: 08/07/2018
Action: Health and Safety Code Section 25296.10(c)

Global Id: T10000010816
Action Type: ENFORCEMENT
Date: 05/17/2017
Action: Referral to Regional Board

Global Id: T10000010816
Action Type: ENFORCEMENT

PHILLIP 66 5779 (Continued) **S121132524**

Date: 11/15/2018
Action: Notification - Preclosure

Global Id: T10000010816
Action Type: ENFORCEMENT
Date: 03/19/2018
Action: Health and Safety Code Section 25296.10(c)

Global Id: T10000010816
Action Type: ENFORCEMENT
Date: 01/12/2018
Action: Health and Safety Code Section 25296.10(c)

Global Id: T10000010816
Action Type: ENFORCEMENT
Date: 02/01/2019
Action: Closure/No Further Action Letter

Global Id: T10000010816
Action Type: ENFORCEMENT
Date: 05/04/2018
Action: Health and Safety Code Section 25296.10(c)

Global Id: T10000010816
Action Type: Other
Date: 05/17/2017
Action: Leak Discovery

LUST:
Global Id: T10000010816
Status: Open - Case Begin Date
Status Date: 05/17/2017

Global Id: T10000010816
Status: Open - Inactive
Status Date: 05/17/2017

Global Id: T10000010816
Status: Pending Review
Status Date: 08/08/2017

Global Id: T10000010816
Status: Open - Site Assessment
Status Date: 08/14/2017

Global Id: T10000010816
Status: Open - Eligible for Closure
Status Date: 11/15/2018

Global Id: T10000010816
Status: Completed - Case Closed
Status Date: 02/01/2019

CORTESE:
Name: PHILLIP 66 5779

PHILLIP 66 5779 (Continued) **S121132524**

Address:	2701 3RD STREET W
City,State,Zip:	LOS ANGELES, CA 90057
Region:	CORTESE
Envirostor Id:	Not reported
Global ID:	T10000010816
Site/Facility Type:	LUST CLEANUP SITE
Cleanup Status:	COMPLETED - CASE CLOSED
Status Date:	Not reported
Site Code:	Not reported
Latitude:	Not reported
Longitude:	Not reported
Owner:	Not reported
Enf Type:	Not reported
Swat R:	Not reported
Flag:	active
Order No:	Not reported
Waste Discharge System No:	Not reported
Effective Date:	Not reported
Region 2:	Not reported
WID Id:	Not reported
Solid Waste Id No:	Not reported
Waste Management Uit Name:	Not reported
File Name:	Active Open

CERS:

Name:	PHILLIP 66 5779
Address:	2701 3RD STREET W
City,State,Zip:	LOS ANGELES, CA 90057
Site ID:	874266
CERS ID:	T10000010816
CERS Description:	Leaking Underground Storage Tank Cleanup Site

Affiliation:

Affiliation Type Desc:	Regional Board Caseworker
Entity Name:	JAMES RYAN - LOS ANGELES RWQCB (REGION 4)
Entity Title:	Not reported
Affiliation Address:	West 4th Street, Suite 200
Affiliation City:	LOS ANGELES
Affiliation State:	CA
Affiliation Country:	Not reported
Affiliation Zip:	Not reported
Affiliation Phone:	2135766711,

AJ270 **PHILLIP 66 5779** **UST FINDER RELEASE** **1029091260**
ENE **2701 3RD STREET W** **N/A**
1/4-1/2 **LOS ANGELES, CA 90057**
0.486 mi.
2568 ft. **Site 2 of 4 in cluster AJ**

Relative:
Higher

Actual:
286 ft.

UST FINDER RELEASE:

Object ID:	61800
Facility ID:	Not reported
Lust ID:	CAT10000010816
Name:	PHILLIP 66 5779
Address:	2701 3RD STREET W
City,State,Zip:	LOS ANGELES, CA 90057
Address Match Type:	PointAddress

PHILLIP 66 5779 (Continued) **1029091260**

Reported Date:	Not reported
Status:	No Further Action
Substance:	Not reported
Population within 1500ft:	14210
Domestic Wells within 1500ft:	0
Land Use:	Developed, Medium Intensity
Within SPA:	No
SPA PWS Facility ID:	Not reported
SPA Water Type:	Not reported
SPA Facility Type:	Not reported
SPA HUC12:	Not reported
Within WHPA:	Yes
WHPA PWS Facility ID:	CA1910156_11730
WHPA Water Type:	GW - Ground water
WHPA Facility Type:	WL - Well
WHPA HUC12:	180701040300
Within 100yr Floodplain:	No
Tribe:	Not reported
EPA Region:	9
NFA Letter 1:	Not reported
NFA Letter 2:	Not reported
NFA Letter 3:	Not reported
NFA Letter 4:	Not reported
Closed With Residual Contaminate:	Not reported
Coordinate Source:	Geocode
X Coord:	-118.27921
Y Coord:	34.06647
Latitude:	34.06647
Longitude:	-118.27921

AJ271 **CHEVRON #9-1340** **UST FINDER RELEASE** **1028933345**
ENE **280 RAMPART BLVD S** **N/A**
1/4-1/2 **LOS ANGELES, CA 90057**
0.493 mi.
2602 ft. **Site 3 of 4 in cluster AJ**

Relative:
Higher

Actual:
280 ft.

UST FINDER RELEASE:

Object ID:	61808
Facility ID:	Not reported
Lust ID:	CAT0603701126
Name:	CHEVRON #9-1340
Address:	280 RAMPART BLVD S
City,State,Zip:	LOS ANGELES, CA 90057
Address Match Type:	StreetAddress
Reported Date:	Not reported
Status:	No Further Action
Substance:	Not reported
Population within 1500ft:	13530
Domestic Wells within 1500ft:	0
Land Use:	Developed, Medium Intensity
Within SPA:	No
SPA PWS Facility ID:	Not reported
SPA Water Type:	Not reported
SPA Facility Type:	Not reported
SPA HUC12:	Not reported
Within WHPA:	Yes
WHPA PWS Facility ID:	CA1910156_11730
WHPA Water Type:	GW - Ground water

CHEVRON #9-1340 (Continued) **1028933345**

WHPA Facility Type:	WL - Well
WHPA HUC12:	180701040300
Within 100yr Floodplain:	No
Tribe:	Not reported
EPA Region:	9
NFA Letter 1:	Not reported
NFA Letter 2:	Not reported
NFA Letter 3:	Not reported
NFA Letter 4:	Not reported
Closed With Residual Contaminate:	Not reported
Coordinate Source:	Geocode
X Coord:	-118.27865
Y Coord:	34.06649
Latitude:	34.06649
Longitude:	-118.278649999999

AJ272 **CHEVRON #9-1340** **CA LUST** **S102427125**
ENE **280 RAMPART BLVD S** **CA Cortese** **N/A**
1/4-1/2 **LOS ANGELES, CA 90057** **CA CERS**
0.493 mi.
2602 ft. **Site 4 of 4 in cluster AJ**

Relative:
Higher

Actual:
280 ft.

LUST:

Name:	CHEVRON #9-1340
Address:	280 RAMPART BLVD S
City,State,Zip:	LOS ANGELES, CA 90057
Lead Agency:	LOS ANGELES RWQCB (REGION 4)
Case Type:	LUST Cleanup Site

Geo Track:

Global Id:	T0603701126
Latitude:	34.0664813740059
Longitude:	-118.278737594477
Status:	Completed - Case Closed
Status Date:	07/22/1996
Case Worker:	YR
RB Case Number:	900570025
Local Agency:	LOS ANGELES, CITY OF
File Location:	Not reported
Local Case Number:	Not reported
Potential Media Affect:	Soil
Potential Contaminants of Concern:	Gasoline
EPA Region:	9
Coordinate Source:	Google Map Move
Quantity Released Gallons:	Not reported
Begin Date:	04/03/1986
Leak Reported Date:	04/03/1986
How Discovered:	Not reported
How Discovered Description:	Not reported
Discharge Source:	Other
Discharge Cause:	Unknown
Stop Method:	Not reported
Stop Description:	Not reported
No Further Action Date:	07/22/1996
CA Water Watershed Name:	Santa Monica Bay - Interior Santa Monica Bay - Wilshire (404.63)
Dwr Groundwater Subbasin Name:	Not reported
Disadvantaged Community:	Not reported
CA Enviroscreen 3 Score:	81-85%

CHEVRON #9-1340 (Continued) **S102427125**

CA Enviroscreen 4 Score: 85-90%
Military DOD Site: No
Facility Project Subtype: Not reported
RWQCB Region: LOS ANGELES RWQCB (REGION 4)
Claim Number: Not reported
Claim Status: Not reported
Site History: Not reported

LUST:
Global Id: T0603701126
Contact Type: Local Agency Caseworker
Contact Name: ELOY LUNA
Organization Name: LOS ANGELES, CITY OF
Address: 200 North Main Street, Suite 1780
City: LOS ANGELES
Email: eloy.luna@lacity.org
Phone Number: Not reported

Global Id: T0603701126
Contact Type: Regional Board Caseworker - Primary Caseworker
Contact Name: YUE RONG
Organization Name: LOS ANGELES RWQCB (REGION 4)
Address: 320 W. 4TH ST., SUITE 200
City: Los Angeles
Email: yrong@waterboards.ca.gov
Phone Number: Not reported

LUST:
Global Id: T0603701126
Action Type: Other
Date: 04/03/1986
Action: Leak Reported

Global Id: T0603701126
Action Type: ENFORCEMENT
Date: 07/22/1996
Action: Closure/No Further Action Letter

LUST:
Global Id: T0603701126
Status: Open - Case Begin Date
Status Date: 04/03/1986

Global Id: T0603701126
Status: Open - Site Assessment
Status Date: 06/09/1988

Global Id: T0603701126
Status: Completed - Case Closed
Status Date: 07/22/1996

LUST REG 4:
Region: 4
Regional Board: 04
County: Los Angeles

CHEVRON #9-1340 (Continued) **S102427125**

Facility Id:	900570025	
Status:	Case Closed	
Substance:	Gasoline	
Substance Quantity:	Not reported	
Local Case No:	Not reported	
Case Type:	Soil	
Abatement Method Used at the Site:		Excavate and Dispose
Global ID:	T0603701126	
W Global ID:	W0603700547	
Staff:	UNK	
Local Agency:	19050	
Cross Street:	3RD	
Enforcement Type:	Not reported	
Date Leak Discovered:	Not reported	
Date Leak First Reported:		4/3/1986
Date Leak Record Entered:	12/31/1986	
Date Confirmation Began:	Not reported	
Date Leak Stopped:	Not reported	
Date Case Last Changed on Database:		7/26/1988
Date the Case was Closed:		7/22/1996
How Leak Discovered:	Not reported	
How Leak Stopped:	Not reported	
Cause of Leak:	UNK	
Leak Source:	UNK	
Operator:	Not reported	
Water System:	FIRSTONE SCOUT RESRVTN (BOY SCOUT COUN)	
Well Name:	Not reported	
Approx. Dist To Production Well (ft):		5373.796069232061932666773536 7
Source of Cleanup Funding:		UNK
Preliminary Site Assessment Workplan Submitted:		Not reported
Preliminary Site Assessment Began:		Not reported
Pollution Characterization Began:		6/9/1988
Remediation Plan Submitted:		Not reported
Remedial Action Underway:		Not reported
Post Remedial Action Monitoring Began:		Not reported
Enforcement Action Date:		Not reported
Historical Max MTBE Date:		Not reported
Hist Max MTBE Conc in Groundwater:		Not reported
Hist Max MTBE Conc in Soil:		Not reported
Significant Interim Remedial Action Taken:		Yes
GW Qualifier:	Not reported	
Soil Qualifier:	Not reported	
Organization:	Not reported	
Owner Contact:	Not reported	
Responsible Party:	CHEVRON USA INC	
RP Address:	1300 S BEACH BLVD, LA HABRA CA 90631	
Program:	LUST	
Lat/Long:	34.06654 / -1	
Local Agency Staff:	PEJ	
Beneficial Use:	Not reported	
Priority:	Not reported	
Cleanup Fund Id:	Not reported	
Suspended:	Not reported	
Assigned Name:	1900547-001GEN	
Summary:	*UNDER REVIEW BY RWQCB STAFF	

CHEVRON #9-1340 (Continued) **S102427125**

CORTESE:

Name:	CHEVRON #9-1340
Address:	280 RAMPART BLVD S
City,State,Zip:	LOS ANGELES, CA 90057
Region:	CORTESE
Envirostor Id:	Not reported
Global ID:	T0603701126
Site/Facility Type:	LUST CLEANUP SITE
Cleanup Status:	COMPLETED - CASE CLOSED
Status Date:	Not reported
Site Code:	Not reported
Latitude:	Not reported
Longitude:	Not reported
Owner:	Not reported
Enf Type:	Not reported
Swat R:	Not reported
Flag:	active
Order No:	Not reported
Waste Discharge System No:	Not reported
Effective Date:	Not reported
Region 2:	Not reported
WID Id:	Not reported
Solid Waste Id No:	Not reported
Waste Management Uit Name:	Not reported
File Name:	Active Open

CERS:

Name:	CHEVRON #9-1340
Address:	280 RAMPART BLVD S
City,State,Zip:	LOS ANGELES, CA 90057
Site ID:	874245
CERS ID:	T0603701126
CERS Description:	Leaking Underground Storage Tank Cleanup Site

Affiliation:

Affiliation Type Desc:	Local Agency Caseworker
Entity Name:	ELOY LUNA - LOS ANGELES, CITY OF
Entity Title:	Not reported
Affiliation Address:	200 North Main Street, Suite 1780
Affiliation City:	LOS ANGELES
Affiliation State:	CA
Affiliation Country:	Not reported
Affiliation Zip:	Not reported
Affiliation Phone:	,

Affiliation Type Desc:	Regional Board Caseworker
Entity Name:	YUE RONG - LOS ANGELES RWQCB (REGION 4)
Entity Title:	Not reported
Affiliation Address:	320 W. 4TH ST., SUITE 200
Affiliation City:	Los Angeles
Affiliation State:	CA
Affiliation Country:	Not reported
Affiliation Zip:	Not reported
Affiliation Phone:	,

AK273 **76 STATION #2124** **UST FINDER RELEASE** **1028913112**
SSE **801 HOOVER ST S** **N/A**
1/4-1/2 **LOS ANGELES, CA 90005**
0.493 mi.
2605 ft. **Site 1 of 2 in cluster AK**

Relative:
Higher

Actual:
273 ft.

UST FINDER RELEASE:

Object ID:	61721
Facility ID:	Not reported
Lust ID:	CAT0603700465
Name:	76 STATION #2124
Address:	801 HOOVER ST S
City,State,Zip:	LOS ANGELES, CA 90005
Address Match Type:	PointAddress
Reported Date:	Not reported
Status:	Open
Substance:	Not reported
Population within 1500ft:	12007
Domestic Wells within 1500ft:	8
Land Use:	Developed, High Intensity
Within SPA:	No
SPA PWS Facility ID:	Not reported
SPA Water Type:	Not reported
SPA Facility Type:	Not reported
SPA HUC12:	Not reported
Within WHPA:	Yes
WHPA PWS Facility ID:	CA1910156_11730
WHPA Water Type:	GW - Ground water
WHPA Facility Type:	WL - Well
WHPA HUC12:	180701040300
Within 100yr Floodplain:	No
Tribe:	Not reported
EPA Region:	9
NFA Letter 1:	Not reported
NFA Letter 2:	Not reported
NFA Letter 3:	Not reported
NFA Letter 4:	Not reported
Closed With Residual Contaminate:	Not reported
Coordinate Source:	Geocode
X Coord:	-118.28425
Y Coord:	34.05744
Latitude:	34.05744
Longitude:	-118.28425

AK274 **TOSCO - 76 STATION #2124** **CA LUST** **S101297039**
SSE **801 HOOVER ST S** **CA Cortese** **N/A**
1/4-1/2 **LOS ANGELES, CA 90005** **CA HIST CORTESE**
0.493 mi. **CA CERS**
2605 ft. **Site 2 of 2 in cluster AK**

Relative:
Higher

Actual:
273 ft.

LUST:

Name:	76 STATION #2124
Address:	801 HOOVER ST S
City,State,Zip:	LOS ANGELES, CA 90005
Lead Agency:	LOS ANGELES RWQCB (REGION 4)
Case Type:	LUST Cleanup Site

Geo Track:

Global Id:	T0603700465
Latitude:	34.0574938477813

TOSCO - 76 STATION #2124 (Continued) **S101297039**

Longitude:	-118.284467643586
Status:	Open - Remediation
Status Date:	10/28/2010
Case Worker:	DMB
RB Case Number:	900050034
Local Agency:	LOS ANGELES, CITY OF
File Location:	Regional Board
Local Case Number:	Not reported
Potential Media Affect:	Aquifer used for drinking water supply
Potential Contaminants of Concern:	Gasoline
EPA Region:	9
Coordinate Source:	Google Map Move
Quantity Released Gallons:	Not reported
Begin Date:	04/18/1990
Leak Reported Date:	05/18/1990
How Discovered:	Tank Closure
How Discovered Description:	Not reported
Discharge Source:	Other
Discharge Cause:	Physc / Mech Damage
Stop Method:	Not reported
Stop Description:	Not reported
No Further Action Date:	Not reported
CA Water Watershed Name:	Santa Monica Bay - Interior Santa Monica Bay - Wilshire (404.63)
Dwr Groundwater Subbasin Name:	Coastal Plain Of Los Angeles - Central (4-011.04)
Disadvantaged Community:	Severely Disadvantaged Community
CA Enviroscreen 3 Score:	71-75%
CA Enviroscreen 4 Score:	70-75%
Military DOD Site:	No
Facility Project Subtype:	Not reported
RWQCB Region:	LOS ANGELES RWQCB (REGION 4)
Claim Number:	7173
Claim Status:	Active
Site History:	Not reported

LUST:

Global Id:	T0603700465
Contact Type:	Regional Board Caseworker - Primary Caseworker
Contact Name:	DAVID M. BJOSTAD
Organization Name:	LOS ANGELES RWQCB (REGION 4)
Address:	320 W. 4th Street, Suite 200
City:	Los Angeles
Email:	dave.bjostad@waterboards.ca.gov
Phone Number:	Not reported

Global Id:	T0603700465
Contact Type:	Local Agency Caseworker
Contact Name:	ELOY LUNA
Organization Name:	LOS ANGELES, CITY OF
Address:	200 North Main Street, Suite 1780
City:	LOS ANGELES
Email:	eloy.luna@lacity.org
Phone Number:	Not reported

LUST:

Global Id:	T0603700465
Action Type:	ENFORCEMENT
Date:	07/07/2022

TOSCO - 76 STATION #2124 (Continued) **S101297039**

Action: Health and Safety Code Section 25296.10(c)

Global Id: T0603700465
Action Type: ENFORCEMENT
Date: 10/12/2020
Action: Health and Safety Code Section 25296.10(c)

Global Id: T0603700465
Action Type: ENFORCEMENT
Date: 04/18/2022
Action: Health and Safety Code Section 25296.10(c)

Global Id: T0603700465
Action Type: ENFORCEMENT
Date: 10/18/2021
Action: Health and Safety Code Section 25296.10(c)

Global Id: T0603700465
Action Type: RESPONSE
Date: 08/31/2004
Action: Soil and Water Investigation Report

Global Id: T0603700465
Action Type: RESPONSE
Date: 01/15/2005
Action: Monitoring Report - Quarterly

Global Id: T0603700465
Action Type: RESPONSE
Date: 01/15/2004
Action: Monitoring Report - Quarterly

Global Id: T0603700465
Action Type: RESPONSE
Date: 10/15/2010
Action: Monitoring Report - Quarterly

Global Id: T0603700465
Action Type: RESPONSE
Date: 10/15/2010
Action: Remedial Progress Report

Global Id: T0603700465
Action Type: RESPONSE
Date: 01/15/2011
Action: Monitoring Report - Semi-Annually

Global Id: T0603700465
Action Type: ENFORCEMENT
Date: 09/01/2021
Action: Health and Safety Code Section 25296.10(c)

Global Id: T0603700465
Action Type: ENFORCEMENT
Date: 06/29/2021
Action: Health and Safety Code Section 25296.10(c)

TOSCO - 76 STATION #2124 (Continued) **S101297039**

Global Id: T0603700465
Action Type: ENFORCEMENT
Date: 11/05/2021
Action: Deadline Extension

Global Id: T0603700465
Action Type: ENFORCEMENT
Date: 08/16/2021
Action: Clean Up Fund - Case Closure Review Summary Report (RSR)

Global Id: T0603700465
Action Type: ENFORCEMENT
Date: 08/04/2022
Action: Deadline Extension

Global Id: T0603700465
Action Type: ENFORCEMENT
Date: 01/26/2021
Action: Health and Safety Code Section 25296.10(c)

Global Id: T0603700465
Action Type: Other
Date: 04/30/1990
Action: Leak Discovery

Global Id: T0603700465
Action Type: RESPONSE
Date: 07/15/2004
Action: Monitoring Report - Quarterly

Global Id: T0603700465
Action Type: RESPONSE
Date: 04/15/2003
Action: Monitoring Report - Quarterly

Global Id: T0603700465
Action Type: RESPONSE
Date: 04/15/2004
Action: Monitoring Report - Quarterly

Global Id: T0603700465
Action Type: RESPONSE
Date: 07/15/2003
Action: Monitoring Report - Quarterly

Global Id: T0603700465
Action Type: RESPONSE
Date: 10/15/2004
Action: Monitoring Report - Quarterly

Global Id: T0603700465
Action Type: RESPONSE
Date: 07/15/2010
Action: Remedial Progress Report

Global Id: T0603700465
Action Type: REMEDIATION

TOSCO - 76 STATION #2124 (Continued) **S101297039**

Date: 02/09/2004
Action: Soil Vapor Extraction (SVE)

Global Id: T0603700465
Action Type: REMEDIATION
Date: 04/12/2004
Action: Pump & Treat (P&T) Groundwater

Global Id: T0603700465
Action Type: REMEDIATION
Date: 07/03/1997
Action: Free Product Removal

Global Id: T0603700465
Action Type: REMEDIATION
Date: 11/14/1997
Action: Excavation

Global Id: T0603700465
Action Type: REMEDIATION
Date: 12/18/1989
Action: Excavation

Global Id: T0603700465
Action Type: REMEDIATION
Date: 04/06/2015
Action: Free Product Removal

Global Id: T0603700465
Action Type: REMEDIATION
Date: 05/01/1990
Action: Free Product Removal

Global Id: T0603700465
Action Type: ENFORCEMENT
Date: 07/24/2000
Action: Staff Letter

Global Id: T0603700465
Action Type: ENFORCEMENT
Date: 02/23/1999
Action: Staff Letter

Global Id: T0603700465
Action Type: ENFORCEMENT
Date: 11/21/1991
Action: Staff Letter

Global Id: T0603700465
Action Type: RESPONSE
Date: 01/15/2009
Action: Monitoring Report - Quarterly

Global Id: T0603700465
Action Type: RESPONSE
Date: 01/15/2003
Action: Monitoring Report - Quarterly

TOSCO - 76 STATION #2124 (Continued) **S101297039**

Global Id: T0603700465
Action Type: RESPONSE
Date: 04/15/2002
Action: Monitoring Report - Quarterly

Global Id: T0603700465
Action Type: RESPONSE
Date: 07/15/2009
Action: Monitoring Report - Semi-Annually

Global Id: T0603700465
Action Type: RESPONSE
Date: 07/15/2002
Action: Monitoring Report - Quarterly

Global Id: T0603700465
Action Type: RESPONSE
Date: 10/15/2002
Action: Monitoring Report - Quarterly

Global Id: T0603700465
Action Type: RESPONSE
Date: 04/15/2010
Action: Remedial Progress Report

Global Id: T0603700465
Action Type: RESPONSE
Date: 04/15/2010
Action: Monitoring Report - Semi-Annually

Global Id: T0603700465
Action Type: RESPONSE
Date: 02/15/2022
Action: Well Installation Report

Global Id: T0603700465
Action Type: RESPONSE
Date: 02/15/2022
Action: Electronic Reporting Submittal Due

Global Id: T0603700465
Action Type: RESPONSE
Date: 01/15/2022
Action: Monitoring Report - Semi-Annually

Global Id: T0603700465
Action Type: RESPONSE
Date: 01/15/2022
Action: Remedial Progress Report

Global Id: T0603700465
Action Type: RESPONSE
Date: 07/10/1992
Action: Remedial Progress Report

Global Id: T0603700465
Action Type: RESPONSE

TOSCO - 76 STATION #2124 (Continued) **S101297039**

Date: 02/15/2022
Action: Corrective Action Plan / Remedial Action Plan

Global Id: T0603700465
Action Type: RESPONSE
Date: 05/22/1997
Action: Site Assessment Report

Global Id: T0603700465
Action Type: RESPONSE
Date: 02/15/2022
Action: Well Installation Report

Global Id: T0603700465
Action Type: RESPONSE
Date: 01/15/2025
Action: Monitoring Report - Semi-Annually

Global Id: T0603700465
Action Type: RESPONSE
Date: 11/04/2022
Action: CAP/RAP - Other Report

Global Id: T0603700465
Action Type: RESPONSE
Date: 01/15/2024
Action: Monitoring Report - Semi-Annually

Global Id: T0603700465
Action Type: RESPONSE
Date: 11/01/1990
Action: Remedial Progress Report

Global Id: T0603700465
Action Type: RESPONSE
Date: 12/15/1990
Action: Remedial Progress Report

Global Id: T0603700465
Action Type: RESPONSE
Date: 06/03/1992
Action: Well Installation Report

Global Id: T0603700465
Action Type: RESPONSE
Date: 07/28/1992
Action: Remedial Progress Report

Global Id: T0603700465
Action Type: RESPONSE
Date: 07/15/2024
Action: Monitoring Report - Semi-Annually

Global Id: T0603700465
Action Type: RESPONSE
Date: 01/15/2025
Action: Remedial Progress Report

TOSCO - 76 STATION #2124 (Continued) **S101297039**

Global Id: T0603700465
Action Type: RESPONSE
Date: 07/15/2025
Action: Monitoring Report - Semi-Annually

Global Id: T0603700465
Action Type: RESPONSE
Date: 07/15/2025
Action: Remedial Progress Report

Global Id: T0603700465
Action Type: RESPONSE
Date: 12/12/2014
Action: Vapor Intrusion Investigation Workplan - Regulator Responded

Global Id: T0603700465
Action Type: RESPONSE
Date: 05/16/2022
Action: Corrective Action Plan / Remedial Action Plan - Regulator Responded

Global Id: T0603700465
Action Type: RESPONSE
Date: 10/15/2014
Action: Site Investigation Workplan - Regulator Responded

Global Id: T0603700465
Action Type: RESPONSE
Date: 08/30/2014
Action: Well Installation Workplan - Regulator Responded

Global Id: T0603700465
Action Type: RESPONSE
Date: 05/19/2014
Action: Vapor Intrusion Investigation Workplan - Regulator Responded

Global Id: T0603700465
Action Type: RESPONSE
Date: 09/25/2017
Action: Well Destruction Workplan - Regulator Responded

Global Id: T0603700465
Action Type: RESPONSE
Date: 11/30/2017
Action: Well Installation Workplan - Regulator Responded

Global Id: T0603700465
Action Type: RESPONSE
Date: 04/30/2020
Action: Soil and Water Investigation Workplan - Regulator Responded

Global Id: T0603700465
Action Type: RESPONSE
Date: 02/28/2020
Action: CAP/RAP - Feasibility Study Report - Regulator Responded

Global Id: T0603700465
Action Type: RESPONSE

TOSCO - 76 STATION #2124 (Continued) **S101297039**

Date: 04/30/2020
Action: Well Destruction Workplan - Regulator Responded

Global Id: T0603700465
Action Type: RESPONSE
Date: 01/31/2018
Action: Other Workplan - Regulator Responded

Global Id: T0603700465
Action Type: RESPONSE
Date: 09/30/2021
Action: Well Installation Workplan - Regulator Responded

Global Id: T0603700465
Action Type: RESPONSE
Date: 04/30/2020
Action: Other Workplan - Regulator Responded

Global Id: T0603700465
Action Type: RESPONSE
Date: 12/31/2020
Action: Site Assessment Report - Regulator Responded

Global Id: T0603700465
Action Type: RESPONSE
Date: 07/30/2021
Action: Well Installation Report - Regulator Responded

Global Id: T0603700465
Action Type: RESPONSE
Date: 03/30/2021
Action: Well Destruction Workplan - Regulator Responded

Global Id: T0603700465
Action Type: RESPONSE
Date: 09/30/2021
Action: CAP/RAP - Final Remediation / Design Plan - Regulator Responded

Global Id: T0603700465
Action Type: ENFORCEMENT
Date: 01/30/2017
Action: Clean Up Fund - Case Closure Review Summary Report (RSR)

Global Id: T0603700465
Action Type: ENFORCEMENT
Date: 12/07/1990
Action: Staff Letter

Global Id: T0603700465
Action Type: ENFORCEMENT
Date: 02/20/2024
Action: Clean Up Fund - Case Closure Review Summary Report (RSR)

Global Id: T0603700465
Action Type: ENFORCEMENT
Date: 10/18/2001
Action: Staff Letter

TOSCO - 76 STATION #2124 (Continued) **S101297039**

Global Id: T0603700465
Action Type: RESPONSE
Date: 10/15/2009
Action: Monitoring Report - Semi-Annually

Global Id: T0603700465
Action Type: RESPONSE
Date: 10/15/2008
Action: Monitoring Report - Quarterly

Global Id: T0603700465
Action Type: RESPONSE
Date: 10/15/2006
Action: Monitoring Report - Quarterly

Global Id: T0603700465
Action Type: RESPONSE
Date: 01/15/2010
Action: Monitoring Report - Semi-Annually

Global Id: T0603700465
Action Type: RESPONSE
Date: 07/15/2010
Action: Monitoring Report - Semi-Annually

Global Id: T0603700465
Action Type: RESPONSE
Date: 12/22/2020
Action: Other Report / Document

Global Id: T0603700465
Action Type: RESPONSE
Date: 07/15/2019
Action: Monitoring Report - Semi-Annually

Global Id: T0603700465
Action Type: RESPONSE
Date: 12/31/2020
Action: Corrective Action Plan / Remedial Action Plan

Global Id: T0603700465
Action Type: RESPONSE
Date: 12/31/2020
Action: Well Installation Report

Global Id: T0603700465
Action Type: RESPONSE
Date: 01/15/2019
Action: Monitoring Report - Semi-Annually

Global Id: T0603700465
Action Type: RESPONSE
Date: 01/27/2020
Action: Tank Removal Report / UST Sampling Report

Global Id: T0603700465
Action Type: RESPONSE

TOSCO - 76 STATION #2124 (Continued) **S101297039**

Date: 01/15/2021
Action: Monitoring Report - Semi-Annually

Global Id: T0603700465
Action Type: RESPONSE
Date: 07/15/2020
Action: Monitoring Report - Semi-Annually

Global Id: T0603700465
Action Type: RESPONSE
Date: 01/15/2021
Action: Remedial Progress Report

Global Id: T0603700465
Action Type: RESPONSE
Date: 01/15/2023
Action: Monitoring Report - Semi-Annually

Global Id: T0603700465
Action Type: RESPONSE
Date: 08/31/2000
Action: Other Report / Document

Global Id: T0603700465
Action Type: RESPONSE
Date: 01/16/2015
Action: Other Report / Document

Global Id: T0603700465
Action Type: RESPONSE
Date: 07/15/2024
Action: Remedial Progress Report

Global Id: T0603700465
Action Type: RESPONSE
Date: 07/15/2021
Action: Monitoring Report - Semi-Annually

Global Id: T0603700465
Action Type: RESPONSE
Date: 12/23/1997
Action: Site Assessment Report

Global Id: T0603700465
Action Type: RESPONSE
Date: 05/18/1990
Action: Site Assessment Report

Global Id: T0603700465
Action Type: RESPONSE
Date: 11/13/1990
Action: Other Report / Document

Global Id: T0603700465
Action Type: RESPONSE
Date: 02/18/1991
Action: Well Installation Report

TOSCO - 76 STATION #2124 (Continued) **S101297039**

Global Id: T0603700465
Action Type: RESPONSE
Date: 07/15/2023
Action: Monitoring Report - Semi-Annually

Global Id: T0603700465
Action Type: RESPONSE
Date: 07/15/2023
Action: Remedial Progress Report

Global Id: T0603700465
Action Type: RESPONSE
Date: 07/15/2016
Action: Remedial Progress Report

Global Id: T0603700465
Action Type: RESPONSE
Date: 07/30/2021
Action: Other Report / Document

Global Id: T0603700465
Action Type: RESPONSE
Date: 01/15/2024
Action: Remedial Progress Report

Global Id: T0603700465
Action Type: RESPONSE
Date: 06/04/2021
Action: Correspondence

Global Id: T0603700465
Action Type: RESPONSE
Date: 07/15/2021
Action: Remedial Progress Report

Global Id: T0603700465
Action Type: RESPONSE
Date: 07/15/2016
Action: Monitoring Report - Semi-Annually

Global Id: T0603700465
Action Type: RESPONSE
Date: 02/15/2022
Action: Pilot Study/ Treatability Report

Global Id: T0603700465
Action Type: RESPONSE
Date: 07/17/1990
Action: Remedial Progress Report

Global Id: T0603700465
Action Type: RESPONSE
Date: 06/08/1992
Action: Pilot Study/ Treatability Report

Global Id: T0603700465
Action Type: ENFORCEMENT

TOSCO - 76 STATION #2124 (Continued) **S101297039**

Date: 06/27/2014
Action: Site Visit / Inspection / Sampling

Global Id: T0603700465
Action Type: ENFORCEMENT
Date: 07/10/2014
Action: Staff Letter

Global Id: T0603700465
Action Type: ENFORCEMENT
Date: 06/23/2020
Action: Health and Safety Code Section 25296.10(c)

Global Id: T0603700465
Action Type: ENFORCEMENT
Date: 03/17/2020
Action: Health and Safety Code Section 25296.10(c)

Global Id: T0603700465
Action Type: ENFORCEMENT
Date: 01/18/2024
Action: Technical Correspondence / Assistance / Other

Global Id: T0603700465
Action Type: ENFORCEMENT
Date: 09/24/1990
Action: Staff Letter

Global Id: T0603700465
Action Type: ENFORCEMENT
Date: 06/05/2000
Action: Staff Letter

Global Id: T0603700465
Action Type: RESPONSE
Date: 04/15/2009
Action: Monitoring Report - Quarterly

Global Id: T0603700465
Action Type: RESPONSE
Date: 04/15/2008
Action: Monitoring Report - Quarterly

Global Id: T0603700465
Action Type: RESPONSE
Date: 01/15/2008
Action: Monitoring Report - Quarterly

Global Id: T0603700465
Action Type: RESPONSE
Date: 06/25/2008
Action: Other Workplan

Global Id: T0603700465
Action Type: RESPONSE
Date: 09/02/2020
Action: Correspondence

TOSCO - 76 STATION #2124 (Continued) **S101297039**

Global Id: T0603700465
Action Type: RESPONSE
Date: 01/15/2018
Action: Monitoring Report - Semi-Annually

Global Id: T0603700465
Action Type: RESPONSE
Date: 01/15/2018
Action: Remedial Progress Report

Global Id: T0603700465
Action Type: RESPONSE
Date: 01/15/2019
Action: Other Report / Document

Global Id: T0603700465
Action Type: RESPONSE
Date: 02/15/2019
Action: Well Installation Report

Global Id: T0603700465
Action Type: RESPONSE
Date: 01/15/2019
Action: Remedial Progress Report

Global Id: T0603700465
Action Type: RESPONSE
Date: 01/15/2020
Action: Remedial Progress Report

Global Id: T0603700465
Action Type: RESPONSE
Date: 11/16/2018
Action: Correspondence

Global Id: T0603700465
Action Type: RESPONSE
Date: 07/15/2017
Action: Monitoring Report - Semi-Annually

Global Id: T0603700465
Action Type: RESPONSE
Date: 07/15/2017
Action: Remedial Progress Report

Global Id: T0603700465
Action Type: RESPONSE
Date: 07/15/2018
Action: Monitoring Report - Semi-Annually

Global Id: T0603700465
Action Type: RESPONSE
Date: 01/15/2020
Action: Monitoring Report - Semi-Annually

Global Id: T0603700465
Action Type: RESPONSE

TOSCO - 76 STATION #2124 (Continued) **S101297039**

Date: 02/15/2019
Action: Well Installation Report

Global Id: T0603700465
Action Type: RESPONSE
Date: 01/15/2017
Action: Remedial Progress Report

Global Id: T0603700465
Action Type: RESPONSE
Date: 10/15/2020
Action: Other Report / Document

Global Id: T0603700465
Action Type: RESPONSE
Date: 11/30/2020
Action: Other Report / Document

Global Id: T0603700465
Action Type: RESPONSE
Date: 01/15/2017
Action: Monitoring Report - Semi-Annually

Global Id: T0603700465
Action Type: RESPONSE
Date: 02/15/2018
Action: Well Destruction Report

Global Id: T0603700465
Action Type: RESPONSE
Date: 07/15/2018
Action: Remedial Progress Report

Global Id: T0603700465
Action Type: ENFORCEMENT
Date: 11/09/2004
Action: Site Visit / Inspection / Sampling

Global Id: T0603700465
Action Type: ENFORCEMENT
Date: 01/16/2015
Action: Staff Letter

Global Id: T0603700465
Action Type: ENFORCEMENT
Date: 11/18/2014
Action: Staff Letter

Global Id: T0603700465
Action Type: ENFORCEMENT
Date: 10/10/2017
Action: Staff Letter

Global Id: T0603700465
Action Type: ENFORCEMENT
Date: 12/21/2017
Action: Health and Safety Code Section 25296.10(c)

TOSCO - 76 STATION #2124 (Continued) **S101297039**

Global Id: T0603700465
Action Type: ENFORCEMENT
Date: 09/04/2019
Action: Clean Up Fund - Case Closure Review Summary Report (RSR)

Global Id: T0603700465
Action Type: ENFORCEMENT
Date: 10/06/2022
Action: Deadline Extension

Global Id: T0603700465
Action Type: ENFORCEMENT
Date: 05/25/2001
Action: Staff Letter

Global Id: T0603700465
Action Type: ENFORCEMENT
Date: 10/30/2001
Action: Staff Letter

Global Id: T0603700465
Action Type: ENFORCEMENT
Date: 06/18/1990
Action: Referral to Regional Board

Global Id: T0603700465
Action Type: RESPONSE
Date: 10/01/2008
Action: Well Destruction Report

Global Id: T0603700465
Action Type: RESPONSE
Date: 07/15/2008
Action: Monitoring Report - Quarterly

Global Id: T0603700465
Action Type: RESPONSE
Date: 07/31/2007
Action: Well Installation Report

Global Id: T0603700465
Action Type: RESPONSE
Date: 04/15/2007
Action: Monitoring Report - Quarterly

Global Id: T0603700465
Action Type: RESPONSE
Date: 07/15/2007
Action: Monitoring Report - Quarterly

Global Id: T0603700465
Action Type: RESPONSE
Date: 01/15/2014
Action: Monitoring Report - Semi-Annually

Global Id: T0603700465
Action Type: RESPONSE

TOSCO - 76 STATION #2124 (Continued) **S101297039**

Date: 01/15/2014
Action: Remedial Progress Report

Global Id: T0603700465
Action Type: RESPONSE
Date: 04/30/2015
Action: Vapor Intrusion Investigation Report

Global Id: T0603700465
Action Type: RESPONSE
Date: 02/15/2015
Action: Other Report / Document

Global Id: T0603700465
Action Type: RESPONSE
Date: 07/15/2014
Action: Monitoring Report - Semi-Annually

Global Id: T0603700465
Action Type: RESPONSE
Date: 07/15/2014
Action: Remedial Progress Report

Global Id: T0603700465
Action Type: RESPONSE
Date: 01/15/2015
Action: Monitoring Report - Semi-Annually

Global Id: T0603700465
Action Type: RESPONSE
Date: 07/15/2022
Action: Monitoring Report - Semi-Annually

Global Id: T0603700465
Action Type: RESPONSE
Date: 01/15/2015
Action: Vapor Intrusion Investigation Report

Global Id: T0603700465
Action Type: RESPONSE
Date: 03/31/2015
Action: Other Report / Document

Global Id: T0603700465
Action Type: RESPONSE
Date: 09/15/2015
Action: Well Installation Report

Global Id: T0603700465
Action Type: RESPONSE
Date: 03/17/2016
Action: Other Report / Document

Global Id: T0603700465
Action Type: RESPONSE
Date: 09/08/2015
Action: Well Installation Report

TOSCO - 76 STATION #2124 (Continued) **S101297039**

Global Id: T0603700465
Action Type: RESPONSE
Date: 01/15/2016
Action: Monitoring Report - Semi-Annually

Global Id: T0603700465
Action Type: RESPONSE
Date: 07/15/2015
Action: Monitoring Report - Semi-Annually

Global Id: T0603700465
Action Type: ENFORCEMENT
Date: 06/15/2009
Action: Staff Letter

Global Id: T0603700465
Action Type: ENFORCEMENT
Date: 10/16/2018
Action: Health and Safety Code Section 25296.10(c)

Global Id: T0603700465
Action Type: RESPONSE
Date: 01/15/2007
Action: Monitoring Report - Quarterly

Global Id: T0603700465
Action Type: RESPONSE
Date: 01/15/2013
Action: Monitoring Report - Semi-Annually

Global Id: T0603700465
Action Type: RESPONSE
Date: 01/15/2013
Action: Remedial Progress Report

Global Id: T0603700465
Action Type: RESPONSE
Date: 07/15/2013
Action: Monitoring Report - Semi-Annually

Global Id: T0603700465
Action Type: RESPONSE
Date: 07/15/2013
Action: Remedial Progress Report

Global Id: T0603700465
Action Type: Other
Date: 05/18/1990
Action: Leak Reported

Global Id: T0603700465
Action Type: RESPONSE
Date: 10/15/2005
Action: Monitoring Report - Quarterly

Global Id: T0603700465
Action Type: RESPONSE

TOSCO - 76 STATION #2124 (Continued) **S101297039**

Date: 07/15/2006
Action: Monitoring Report - Quarterly

Global Id: T0603700465
Action Type: RESPONSE
Date: 04/15/2006
Action: Monitoring Report - Quarterly

Global Id: T0603700465
Action Type: RESPONSE
Date: 07/18/2006
Action: Soil and Water Investigation Workplan

Global Id: T0603700465
Action Type: RESPONSE
Date: 07/15/2012
Action: Monitoring Report - Semi-Annually

Global Id: T0603700465
Action Type: RESPONSE
Date: 10/15/2012
Action: Remedial Progress Report

Global Id: T0603700465
Action Type: ENFORCEMENT
Date: 03/09/2018
Action: Health and Safety Code Section 25296.10(c)

Global Id: T0603700465
Action Type: ENFORCEMENT
Date: 12/04/2018
Action: Deadline Extension

Global Id: T0603700465
Action Type: RESPONSE
Date: 01/15/2006
Action: Monitoring Report - Quarterly

Global Id: T0603700465
Action Type: RESPONSE
Date: 04/15/2005
Action: Monitoring Report - Quarterly

Global Id: T0603700465
Action Type: RESPONSE
Date: 07/15/2005
Action: Monitoring Report - Quarterly

Global Id: T0603700465
Action Type: RESPONSE
Date: 01/15/2012
Action: Remedial Progress Report

Global Id: T0603700465
Action Type: RESPONSE
Date: 04/15/2012
Action: Remedial Progress Report

TOSCO - 76 STATION #2124 (Continued) **S101297039**

Global Id: T0603700465
Action Type: RESPONSE
Date: 04/15/2012
Action: Monitoring Report - Semi-Annually

Global Id: T0603700465
Action Type: RESPONSE
Date: 07/15/2012
Action: Remedial Progress Report

Global Id: T0603700465
Action Type: RESPONSE
Date: 06/15/2012
Action: Well Destruction Report

Global Id: T0603700465
Action Type: ENFORCEMENT
Date: 07/20/2001
Action: Other Report

Global Id: T0603700465
Action Type: ENFORCEMENT
Date: 02/03/2021
Action: Meeting

Global Id: T0603700465
Action Type: ENFORCEMENT
Date: 06/07/2021
Action: Health and Safety Code Section 25296.10(c)

Global Id: T0603700465
Action Type: RESPONSE
Date: 10/15/2003
Action: Monitoring Report - Quarterly

Global Id: T0603700465
Action Type: RESPONSE
Date: 10/15/2007
Action: Monitoring Report - Quarterly

Global Id: T0603700465
Action Type: RESPONSE
Date: 04/15/2011
Action: Remedial Progress Report

Global Id: T0603700465
Action Type: RESPONSE
Date: 01/15/2011
Action: Remedial Progress Report

Global Id: T0603700465
Action Type: RESPONSE
Date: 04/15/2011
Action: Monitoring Report - Semi-Annually

Global Id: T0603700465
Action Type: RESPONSE

TOSCO - 76 STATION #2124 (Continued) **S101297039**

Date: 07/15/2011
Action: Monitoring Report - Semi-Annually

Global Id: T0603700465
Action Type: RESPONSE
Date: 10/15/2011
Action: Monitoring Report - Quarterly

Global Id: T0603700465
Action Type: RESPONSE
Date: 01/15/2012
Action: Monitoring Report - Semi-Annually

LUST:
Global Id: T0603700465
Status: Open - Case Begin Date
Status Date: 04/18/1990

Global Id: T0603700465
Status: Open - Site Assessment
Status Date: 04/18/1990

Global Id: T0603700465
Status: Open - Site Assessment
Status Date: 05/18/1990

Global Id: T0603700465
Status: Open - Site Assessment
Status Date: 12/01/1991

Global Id: T0603700465
Status: Open - Remediation
Status Date: 12/01/1992

Global Id: T0603700465
Status: Open - Site Assessment
Status Date: 04/01/2002

Global Id: T0603700465
Status: Open - Remediation
Status Date: 02/09/2004

Global Id: T0603700465
Status: Open - Remediation
Status Date: 04/12/2004

Global Id: T0603700465
Status: Open - Remediation
Status Date: 10/28/2010

LUST REG 4:
Region: 4
Regional Board: 04
County: Los Angeles
Facility Id: 900050034

TOSCO - 76 STATION #2124 (Continued) **S101297039**

Status:	Remediation Plan	
Substance:	Gasoline	
Substance Quantity:	Not reported	
Local Case No:	Not reported	
Case Type:	Groundwater	
Abatement Method Used at the Site:		FPGT
Global ID:	T0603700465	
W Global ID:	W0607701254	
Staff:	TCS	
Local Agency:	19050	
Cross Street:	8TH ST	
Enforcement Type:	LET	
Date Leak Discovered:	4/30/1990	
Date Leak First Reported:		5/18/1990
Date Leak Record Entered:	8/19/1990	
Date Confirmation Began:	Not reported	
Date Leak Stopped:	Not reported	
Date Case Last Changed on Database:		7/15/2002
Date the Case was Closed:		Not reported
How Leak Discovered:	Tank Closure	
How Leak Stopped:	Not reported	
Cause of Leak:	Loose Fitting	
Leak Source:	UNK	
Operator:	Not reported	
Water System:	UNOCAL - JIM SCOTT	
Well Name:	Not reported	
Approx. Dist To Production Well (ft):		6766.13825973695471846825888831
Source of Cleanup Funding:		UNK
Preliminary Site Assessment Workplan Submitted:		5/18/1990
Preliminary Site Assessment Began:		Not reported
Pollution Characterization Began:		10/15/2000
Remediation Plan Submitted:		10/16/2001
Remedial Action Underway:		Not reported
Post Remedial Action Monitoring Began:		Not reported
Enforcement Action Date:		Not reported
Historical Max MTBE Date:		9/23/2003
Hist Max MTBE Conc in Groundwater:		21000
Hist Max MTBE Conc in Soil:		5
Significant Interim Remedial Action Taken:		Yes
GW Qualifier:	=	
Soil Qualifier:	ND	
Organization:	Not reported	
Owner Contact:	Not reported	
Responsible Party:	LIZ SEWELL	
RP Address:	3525 HYLAND AVE.	
Program:	LUST	
Lat/Long:	34.0575894 / -1	
Local Agency Staff:	PEJ	
Beneficial Use:	Not reported	
Priority:	Not reported	
Cleanup Fund Id:	Not reported	
Suspended:	Not reported	
Assigned Name:	3901254-001GEN	
Summary:	7/15/00 WP FOR OFFSITE WELL INSTALL.; 7/14/00 2ND QTR GW MON RPT; 8/2/00 DUAL-PHASE EXTRACTION RPT; 10/13/00 3RD QTR GW MON RPT 2000; 12/31/00 4TH QTR GW MON RPT 2000	

TOSCO - 76 STATION #2124 (Continued) **S101297039**

CORTESE:

Name:	76 STATION #2124
Address:	801 HOOVER ST S
City,State,Zip:	LOS ANGELES, CA 90005
Region:	CORTESE
Envirostor Id:	Not reported
Global ID:	T0603700465
Site/Facility Type:	LUST CLEANUP SITE
Cleanup Status:	OPEN - REMEDIATION
Status Date:	Not reported
Site Code:	Not reported
Latitude:	Not reported
Longitude:	Not reported
Owner:	Not reported
Enf Type:	Not reported
Swat R:	Not reported
Flag:	active
Order No:	Not reported
Waste Discharge System No:	Not reported
Effective Date:	Not reported
Region 2:	Not reported
WID Id:	Not reported
Solid Waste Id No:	Not reported
Waste Management Uit Name:	Not reported
File Name:	Active Open

HIST CORTESE:

edr_fname:	76 PRODUCTS STATION #2124
edr_fadd1:	801 HOOVER
City,State,Zip:	LOS ANGELES, CA 90005
Region:	CORTESE
Facility County Code:	19
Reg By:	LTNKA
Reg Id:	900050034

CERS:

Name:	76 STATION #2124
Address:	801 HOOVER ST S
City,State,Zip:	LOS ANGELES, CA 90005
Site ID:	902091
CERS ID:	T0603700465
CERS Description:	Leaking Underground Storage Tank Cleanup Site

Affiliation:

Affiliation Type Desc:	Local Agency Caseworker
Entity Name:	ELOY LUNA - LOS ANGELES, CITY OF
Entity Title:	Not reported
Affiliation Address:	200 North Main Street, Suite 1780
Affiliation City:	LOS ANGELES
Affiliation State:	CA
Affiliation Country:	Not reported
Affiliation Zip:	Not reported
Affiliation Phone:	,
Affiliation Type Desc:	Regional Board Caseworker
Entity Name:	DAVID M. BJOSTAD - LOS ANGELES RWQCB (REGION 4)

TOSCO - 76 STATION #2124 (Continued) **S101297039**

Entity Title:	Not reported
Affiliation Address:	320 W. 4th Street, Suite 200
Affiliation City:	Los Angeles
Affiliation State:	CA
Affiliation Country:	Not reported
Affiliation Zip:	Not reported
Affiliation Phone:	,

275
ESE
1/2-1
0.503 mi.
2657 ft.

BELMONT/HOLLYWOOD ELEMENTARY SCH. NO. 1
2401 WILSHIRE BOULEVARD
LOS ANGELES, CA 90057

CA ENVIROSTOR **S100937410**
CA SCH **N/A**

Relative:
Higher

Actual:
301 ft.

ENVIROSTOR:

Name:	BELMONT/HOLLYWOOD ELEMENTARY SCH. NO. 1
Address:	2401 WILSHIRE BOULEVARD
City,State,Zip:	LOS ANGELES, CA 90057-3304
Facility ID:	19820042
Status:	Certified
Status Date:	05/24/2002
Site Code:	304013
Site Type:	School Cleanup
Site Type Detailed:	School
Acres:	1.8
NPL:	NO
Regulatory Agencies:	SMBRP
Lead Agency:	SMBRP
Program Manager:	Not reported
Supervisor:	Javier Hinojosa
Division Branch:	Southern California Schools & Brownfields Outreach
Assembly:	54
Senate:	26
Special Program:	Not reported
Restricted Use:	NO
Site Mgmt Req:	NONE SPECIFIED
Funding:	School District
Latitude:	34.06037
Longitude:	-118.2797
APN:	5141005901
Past Use:	* EDUCATIONAL SERVICES
Potential COC:	Arsenic Asbestos Containing Materials (ACM Chlordane DDD DDE DDT Lead Cadmium and compounds
Confirmed COC:	Arsenic Lead
Potential Description:	AQUI, SOIL
Alias Name:	BELMONT/HOLLYWOOD ELEMENTARY SCHOOL #1
Alias Type:	Alternate Name
Alias Name:	LOS ANGELES UNIFIED SCHOOL DISTRICT
Alias Type:	Alternate Name
Alias Name:	OTIS ART INSTITUTE LAUSD/VCA
Alias Type:	Alternate Name
Alias Name:	OTIS NEW ELEMENTARY SCHOOL
Alias Type:	Alternate Name
Alias Name:	5141005901
Alias Type:	APN
Alias Name:	110033618146
Alias Type:	EPA (FRS #)

BELMONT/HOLLYWOOD ELEMENTARY SCH. NO. 1 (Continued) **S100937410**

Alias Name: 304013
Alias Type: Project Code (Site Code)
Alias Name: 19820042
Alias Type: Envirostor ID Number

Completed Info:
Completed Area Name: PROJECT WIDE
Completed Sub Area Name: Not reported
Completed Document Type: * Public Participation
Completed Date: 03/25/2002
Comments: Not reported

Completed Area Name: PROJECT WIDE
Completed Sub Area Name: Not reported
Completed Document Type: * CEQA
Completed Date: 04/03/2002
Comments: Not reported

Completed Area Name: PROJECT WIDE
Completed Sub Area Name: Not reported
Completed Document Type: Certification
Completed Date: 05/24/2002
Comments: Not reported

Completed Area Name: PROJECT WIDE
Completed Sub Area Name: Not reported
Completed Document Type: Environmental Oversight Agreement
Completed Date: 02/10/2000
Comments: Not reported

Completed Area Name: PROJECT WIDE
Completed Sub Area Name: Not reported
Completed Document Type: Removal Action Completion Report
Completed Date: 05/24/2002
Comments: Approximately 74 tons of contaminated soil (arsenic, lead) was excavated and disposed of off-site. No further removal/remedial action is necessary.

Completed Area Name: PROJECT WIDE
Completed Sub Area Name: Not reported
Completed Document Type: Removal Action Workplan
Completed Date: 04/15/2002
Comments: Not reported

Completed Area Name: PROJECT WIDE
Completed Sub Area Name: Not reported
Completed Document Type: Preliminary Endangerment Assessment Workplan
Completed Date: 07/06/2001
Comments: Not reported

Completed Area Name: PROJECT WIDE
Completed Sub Area Name: Not reported
Completed Document Type: Preliminary Endangerment Assessment Workplan
Completed Date: 11/08/2001
Comments: Not reported

Future Area Name: Not reported
Future Sub Area Name: Not reported

BELMONT/HOLLYWOOD ELEMENTARY SCH. NO. 1 (Continued) **S100937410**

Future Document Type:	Not reported
Future Due Date:	Not reported
Schedule Area Name:	Not reported
Schedule Sub Area Name:	Not reported
Schedule Document Type:	Not reported
Schedule Due Date:	Not reported
Schedule Revised Date:	Not reported

SCH:

Name:	BELMONT/HOLLYWOOD ELEMENTARY SCH. NO. 1
Address:	2401 WILSHIRE BOULEVARD
City,State,Zip:	LOS ANGELES, CA 90057-3304
Facility ID:	19820042
Site Type:	School Cleanup
Site Type Detail:	School
Site Mgmt. Req.:	NONE SPECIFIED
Acres:	1.8
National Priorities List:	NO
Cleanup Oversight Agencies:	SMBRP
Lead Agency:	SMBRP
Lead Agency Description:	DTSC - Site Cleanup Program
Project Manager:	Not reported
Supervisor:	Javier Hinojosa
Division Branch:	Southern California Schools & Brownfields Outreach
Site Code:	304013
Assembly:	54
Senate:	26
Special Program Status:	Not reported
Status:	Certified
Status Date:	05/24/2002
Restricted Use:	NO
Funding:	School District
Latitude:	34.06037
Longitude:	-118.2797
APN:	5141005901
Past Use:	* EDUCATIONAL SERVICES
Potential COC:	Arsenic, Asbestos Containing Materials (ACM, Chlordane, DDD, DDE, DDT, Lead, Cadmium and compounds
Confirmed COC:	Arsenic, Lead
Potential Description:	AQUI, SOIL
Alias Name:	BELMONT/HOLLYWOOD ELEMENTARY SCHOOL #1
Alias Type:	Alternate Name
Alias Name:	LOS ANGELES UNIFIED SCHOOL DISTRICT
Alias Type:	Alternate Name
Alias Name:	OTIS ART INSTITUTE LAUSD/VCA
Alias Type:	Alternate Name
Alias Name:	OTIS NEW ELEMENTARY SCHOOL
Alias Type:	Alternate Name
Alias Name:	5141005901
Alias Type:	APN
Alias Name:	110033618146
Alias Type:	EPA (FRS #)
Alias Name:	304013
Alias Type:	Project Code (Site Code)
Alias Name:	19820042
Alias Type:	Envirostor ID Number

BELMONT/HOLLYWOOD ELEMENTARY SCH. NO. 1 (Continued) **S100937410**

Completed Info:

Completed Area Name:	PROJECT WIDE
Completed Sub Area Name:	Not reported
Completed Document Type:	* Public Participation
Completed Date:	03/25/2002
Comments:	Not reported

Completed Area Name:	PROJECT WIDE
Completed Sub Area Name:	Not reported
Completed Document Type:	* CEQA
Completed Date:	04/03/2002
Comments:	Not reported

Completed Area Name:	PROJECT WIDE
Completed Sub Area Name:	Not reported
Completed Document Type:	Certification
Completed Date:	05/24/2002
Comments:	Not reported

Completed Area Name:	PROJECT WIDE
Completed Sub Area Name:	Not reported
Completed Document Type:	Environmental Oversight Agreement
Completed Date:	02/10/2000
Comments:	Not reported

Completed Area Name:	PROJECT WIDE
Completed Sub Area Name:	Not reported
Completed Document Type:	Removal Action Completion Report
Completed Date:	05/24/2002
Comments:	Approximately 74 tons of contaminated soil (arsenic, lead) was excavated and disposed of off-site. No further removal/remedial action is necessary.

Completed Area Name:	PROJECT WIDE
Completed Sub Area Name:	Not reported
Completed Document Type:	Removal Action Workplan
Completed Date:	04/15/2002
Comments:	Not reported

Completed Area Name:	PROJECT WIDE
Completed Sub Area Name:	Not reported
Completed Document Type:	Preliminary Endangerment Assessment Workplan
Completed Date:	07/06/2001
Comments:	Not reported

Completed Area Name:	PROJECT WIDE
Completed Sub Area Name:	Not reported
Completed Document Type:	Preliminary Endangerment Assessment Workplan
Completed Date:	11/08/2001
Comments:	Not reported

Future Area Name:	Not reported
Future Sub Area Name:	Not reported
Future Document Type:	Not reported
Future Due Date:	Not reported
Schedule Area Name:	Not reported
Schedule Sub Area Name:	Not reported

BELMONT/HOLLYWOOD ELEMENTARY SCH. NO. 1 (Continued) **S100937410**

Schedule Document Type: Not reported
Schedule Due Date: Not reported
Schedule Revised Date: Not reported

---

276 **HOOVER STREET ELEMENTARY** **RCRA-LQG** **1005415540**
SSE **2726 FRANCIS AVE** **CA ENVIROSTOR** **CAR000112441**
1/2-1 **LOS ANGELES, CA 90005** **CA SCH**
0.540 mi. **FINDS**
2853 ft. **E MANIFEST**

Relative: **Lower**
Actual: **264 ft.**

RCRA Listings:

Date Form Received by Agency:		20020212
Handler Name:		Hoover Street Elementary
Handler Address:		2726 Francis Ave
Handler City,State,Zip:		LOS ANGELES, CA 90005
EPA ID:		CAR000112441
Contact Name:		SOE AUNG
Contact Address:		1449 S SAN PEDRO ST
Contact City,State,Zip:		LOS ANGELES, CA 90015
Contact Telephone:		213-743-5086
Contact Fax:		Not reported
Contact Email:		Not reported
Contact Title:		Not reported
EPA Region:		09
Land Type:		District
Federal Waste Generator Description:		Large Quantity Generator
Non-Notifier:		Not reported
Biennial Report Cycle:		Not reported
Accessibility:		Not reported
Active Site Indicator:		Handler Activities
State District Owner:		Not reported
State District:		Not reported
Mailing Address:		1449 S SAN PEDRO ST
Mailing City,State,Zip:		LOS ANGELES, CA 90015
Owner Name:	L A Unified School District	
Owner Type:		District
Operator Name:	Not reported	
Operator Type:		Not reported
Short-Term Generator Activity:		No
Importer Activity:		No
Mixed Waste Generator:		No
Transporter Activity:		No
Transfer Facility Activity:		No
Recycler Activity with Storage:		No
Small Quantity On-Site Burner Exemption:		No
Smelting Melting and Refining Furnace Exemption:		No
Underground Injection Control:		No
Off-Site Waste Receipt:		No
Universal Waste Indicator:		No
Universal Waste Destination Facility:		No
Federal Universal Waste:		No
Active Site State-Reg Handler:		---
Federal Facility Indicator:		Not reported
Hazardous Secondary Material Indicator:		N
Sub-Part K Indicator:		Not reported
2018 GPRA Permit Baseline:		Not on the Baseline
2018 GPRA Renewals Baseline:		Not on the Baseline
202 GPRA Corrective Action Baseline:		No

HOOVER STREET ELEMENTARY (Continued) **1005415540**

Subject to Corrective Action Universe:	No
Non-TSDFs Where RCRA CA has Been Imposed Universe:	No
Corrective Action Priority Ranking:	No NCAPS ranking
Environmental Control Indicator:	No
Institutional Control Indicator:	No
Human Exposure Controls Indicator:	N/A
Groundwater Controls Indicator:	N/A
Significant Non-Complier Universe:	No
Unaddressed Significant Non-Complier Universe:	No
Addressed Significant Non-Complier Universe:	No
Significant Non-Complier With a Compliance Schedule Universe:	No
Financial Assurance Required:	Not reported
Handler Date of Last Change:	20021007
Recognized Trader-Importer:	No
Recognized Trader-Exporter:	No
Importer of Spent Lead Acid Batteries:	No
Exporter of Spent Lead Acid Batteries:	No
Recycler Activity Without Storage:	No
Manifest Broker:	No
Sub-Part P Indicator:	No

Hazardous Waste Summary:

Waste Code:	D000
Waste Description:	Not Defined
Waste Code:	D008
Waste Description:	Lead

Handler - Owner Operator:

Owner/Operator Indicator:	Owner
Owner/Operator Name:	L A UNIFIED SCHOOL DISTRICT
Legal Status:	District
Date Became Current:	Not reported
Date Ended Current:	Not reported
Owner/Operator Address:	1449 S SAN PEDRO ST
Owner/Operator City,State,Zip:	LOS ANGELES, CA 90015
Owner/Operator Telephone:	213-743-5086
Owner/Operator Telephone Ext:	Not reported
Owner/Operator Fax:	Not reported
Owner/Operator Email:	Not reported

Historic Generators:

Receive Date:	20020212
Handler Name:	HOOVER STREET ELEMENTARY
Federal Waste Generator Description:	Large Quantity Generator
State District Owner:	Not reported
Large Quantity Handler of Universal Waste:	No
Recognized Trader Importer:	No
Recognized Trader Exporter:	No
Spent Lead Acid Battery Importer:	No
Spent Lead Acid Battery Exporter:	No
Current Record:	Yes
Non Storage Recycler Activity:	Not reported
Electronic Manifest Broker:	Not reported

HOOVER STREET ELEMENTARY (Continued) **1005415540**

List of NAICS Codes and Descriptions:
NAICS Codes: No NAICS Codes Found

Facility Has Received Notices of Violations:
Violations: No Violations Found

Evaluation Action Summary:
Evaluations: No Evaluations Found

ENVIROSTOR:

Name:	HOOVER ELEMENTARY SCHOOL EXPANSION
Address:	2726 FRANCIS AVENUE
City,State,Zip:	LOS ANGELES, CA 90005
Facility ID:	19700002
Status:	Certified
Status Date:	03/12/2004
Site Code:	304347
Site Type:	School Cleanup
Site Type Detailed:	School
Acres:	.64
NPL:	NO
Regulatory Agencies:	SMBRP
Lead Agency:	SMBRP
Program Manager:	Not reported
Supervisor:	Shahir Haddad
Division Branch:	Southern California Schools & Brownfields Outreach
Assembly:	54
Senate:	26
Special Program:	Not reported
Restricted Use:	NO
Site Mgmt Req:	NONE SPECIFIED
Funding:	School District
Latitude:	34.05648
Longitude:	-118.2857
APN:	5077026912
Past Use:	HOTEL, HOTEL, RESIDENTIAL AREA
Potential COC:	Lead Lead
Confirmed COC:	Lead
Potential Description:	SOIL, SOIL
Alias Name:	HOOVER ELEMENTARY SCHOOL EXPANSION
Alias Type:	Alternate Name
Alias Name:	LAUSD-HOOVER ES
Alias Type:	Alternate Name
Alias Name:	LOS ANGELES UNIFIED SCHOOL DISTRICT
Alias Type:	Alternate Name
Alias Name:	5077026912
Alias Type:	APN
Alias Name:	110033614952
Alias Type:	EPA (FRS #)
Alias Name:	304347
Alias Type:	Project Code (Site Code)
Alias Name:	19700002
Alias Type:	Envirostor ID Number

HOOVER STREET ELEMENTARY (Continued) **1005415540**

Completed Info:

Completed Area Name:	PROJECT WIDE
Completed Sub Area Name:	Not reported
Completed Document Type:	Certification
Completed Date:	03/12/2004
Comments:	Not reported

Completed Area Name:	PROJECT WIDE
Completed Sub Area Name:	Not reported
Completed Document Type:	Cost Recovery Closeout Memo
Completed Date:	02/26/2004
Comments:	Not reported

Completed Area Name:	PROJECT WIDE
Completed Sub Area Name:	Not reported
Completed Document Type:	Phase 1
Completed Date:	01/23/2002
Comments:	Not reported

Completed Area Name:	PROJECT WIDE
Completed Sub Area Name:	Not reported
Completed Document Type:	Environmental Oversight Agreement
Completed Date:	02/10/2000
Comments:	Not reported

Completed Area Name:	PROJECT WIDE
Completed Sub Area Name:	Not reported
Completed Document Type:	Preliminary Endangerment Assessment Report
Completed Date:	03/29/2002
Comments:	Not reported

Completed Area Name:	PROJECT WIDE
Completed Sub Area Name:	Not reported
Completed Document Type:	Removal Action Workplan
Completed Date:	12/12/2002
Comments:	Not reported

Completed Area Name:	PROJECT WIDE
Completed Sub Area Name:	Not reported
Completed Document Type:	Removal Action Completion Report
Completed Date:	12/22/2003
Comments:	Not reported

Future Area Name:	Not reported
Future Sub Area Name:	Not reported
Future Document Type:	Not reported
Future Due Date:	Not reported
Schedule Area Name:	Not reported
Schedule Sub Area Name:	Not reported
Schedule Document Type:	Not reported
Schedule Due Date:	Not reported
Schedule Revised Date:	Not reported

SCH:

Name:	HOOVER ELEMENTARY SCHOOL EXPANSION

HOOVER STREET ELEMENTARY (Continued) **1005415540**

Address:	2726 FRANCIS AVENUE
City,State,Zip:	LOS ANGELES, CA 90005
Facility ID:	19700002
Site Type:	School Cleanup
Site Type Detail:	School
Site Mgmt. Req.:	NONE SPECIFIED
Acres:	.64
National Priorities List:	NO
Cleanup Oversight Agencies:	SMBRP
Lead Agency:	SMBRP
Lead Agency Description:	DTSC - Site Cleanup Program
Project Manager:	Not reported
Supervisor:	Shahir Haddad
Division Branch:	Southern California Schools & Brownfields Outreach
Site Code:	304347
Assembly:	54
Senate:	26
Special Program Status:	Not reported
Status:	Certified
Status Date:	03/12/2004
Restricted Use:	NO
Funding:	School District
Latitude:	34.05648
Longitude:	-118.2857
APN:	5077026912
Past Use:	HOTEL, HOTEL, RESIDENTIAL AREA
Potential COC:	Lead, Lead
Confirmed COC:	Lead
Potential Description:	SOIL, SOIL
Alias Name:	HOOVER ELEMENTARY SCHOOL EXPANSION
Alias Type:	Alternate Name
Alias Name:	LAUSD-HOOVER ES
Alias Type:	Alternate Name
Alias Name:	LOS ANGELES UNIFIED SCHOOL DISTRICT
Alias Type:	Alternate Name
Alias Name:	5077026912
Alias Type:	APN
Alias Name:	110033614952
Alias Type:	EPA (FRS #)
Alias Name:	304347
Alias Type:	Project Code (Site Code)
Alias Name:	19700002
Alias Type:	Envirostor ID Number

Completed Info:

Completed Area Name:	PROJECT WIDE
Completed Sub Area Name:	Not reported
Completed Document Type:	Certification
Completed Date:	03/12/2004
Comments:	Not reported
Completed Area Name:	PROJECT WIDE
Completed Sub Area Name:	Not reported
Completed Document Type:	Cost Recovery Closeout Memo
Completed Date:	02/26/2004
Comments:	Not reported
Completed Area Name:	PROJECT WIDE

HOOVER STREET ELEMENTARY (Continued) **1005415540**

Completed Sub Area Name: Not reported
Completed Document Type: Phase 1
Completed Date: 01/23/2002
Comments: Not reported

Completed Area Name: PROJECT WIDE
Completed Sub Area Name: Not reported
Completed Document Type: Environmental Oversight Agreement
Completed Date: 02/10/2000
Comments: Not reported

Completed Area Name: PROJECT WIDE
Completed Sub Area Name: Not reported
Completed Document Type: Preliminary Endangerment Assessment Report
Completed Date: 03/29/2002
Comments: Not reported

Completed Area Name: PROJECT WIDE
Completed Sub Area Name: Not reported
Completed Document Type: Removal Action Workplan
Completed Date: 12/12/2002
Comments: Not reported

Completed Area Name: PROJECT WIDE
Completed Sub Area Name: Not reported
Completed Document Type: Removal Action Completion Report
Completed Date: 12/22/2003
Comments: Not reported

Future Area Name: Not reported
Future Sub Area Name: Not reported
Future Document Type: Not reported
Future Due Date: Not reported
Schedule Area Name: Not reported
Schedule Sub Area Name: Not reported
Schedule Document Type: Not reported
Schedule Due Date: Not reported
Schedule Revised Date: Not reported

FINDS:
Registry ID: 110012247899

Click Here for FRS Facility Detail Report:

Environmental Interest/Information System:
The Resource Conservation and Recovery Act Information System (RCRAInfo) is EPA's comprehensive information system in support of the Resource Conservation and Recovery Act (RCRA) of 1976 and the Hazardous and Solid Waste Amendments (HSWA) of 1984. It tracks many types of information about generators, transporters, treaters, storers, and disposers of hazardous waste.
California's Hazardous Waste Tracking System Data Mart (HWTS-DATAMART) provides information on hazardous waste shipments for generators, transporters, and treatment, storage, and disposal facilities.

Click this hyperlink while viewing on your computer to access additional FINDS: detail in the EDR Site Report.

HOOVER STREET ELEMENTARY (Continued) **1005415540**

E MANIFEST:

Manifest Tracking Number:	023156064JJK
Last Updated Date:	20231220
Shipped Date:	20231101
Received Date:	20231108
Manifest Status:	Signed
Submission Type:	DataImage5Copy
Origin Type:	Service
Generator EPA ID:	CAR000112441
Generator Name:	Lausd-Hoover Elementary School
Generator Location Street Number:	Not reported
Generator Location Street 1:	2726 FRANCIS AVE
Generator Location Street 2:	Not reported
Generator Location City:	LOS ANGELES
Generator Location State:	CA
Generator Location Zip:	90005
Generator Mail Street Number:	Not reported
Generator Mail Street 1:	333 S. Beaudry Ave., 21st Floor
Generator Mail Street 2:	Not reported
Generator Mail City:	Los Angeles
Generator Mail Zip:	90017
Generator Mail State:	CA
Generator Contact Company Name:	Not reported
Designated Facility EPA ID:	AZR000506980
Designated Facility Name:	South Yuma County Landfill Compost Facility
Designated Facility Mail Street Number:	Not reported
Designated Facility Mail Street 1:	Not reported
Designated Facility Mail Street 2:	PO BOX 5437
Designated Facility Mail City:	YUMA
Designated Facility Mail Zip:	85366
Designated Facility Mail State:	AZ
Designated Facility Location Street Number:	Not reported
Designated Facility Location Street 1:	19536 S AVENUE 1 E
Designated Facility Location Street 2:	Not reported
Designated Facility Location City:	YUMA
Designated Facility Location Zip:	85365
Designated Facility Location State:	AZ
Designated Facility Contact Company Name:	Not reported
Manifest Residue Indicator:	N
Rejection Indicator:	N

Manifest Tracking Number:	016577635FLE
Last Updated Date:	20240305
Shipped Date:	20240212
Received Date:	20240227
Manifest Status:	Signed
Submission Type:	DataImage5Copy
Origin Type:	Web
Generator EPA ID:	CAR000112441
Generator Name:	Hoover Street Elementary
Generator Location Street Number:	Not reported
Generator Location Street 1:	2726 FRANCIS AVE
Generator Location Street 2:	Not reported
Generator Location City:	LOS ANGELES
Generator Location State:	CA
Generator Location Zip:	90005
Generator Mail Street Number:	Not reported

HOOVER STREET ELEMENTARY (Continued) **1005415540**

Generator Mail Street 1:	1449 S SAN PEDRO ST
Generator Mail Street 2:	Not reported
Generator Mail City:	LOS ANGELES
Generator Mail Zip:	90015
Generator Mail State:	CA
Generator Contact Company Name:	Not reported
Designated Facility EPA ID:	AZR000520882
Designated Facility Name:	La Paz County Landfill
Designated Facility Mail Street Number:	Not reported
Designated Facility Mail Street 1:	Not reported
Designated Facility Mail Street 2:	26999 HIGHWAY 95
Designated Facility Mail City:	PARKER
Designated Facility Mail Zip:	85344
Designated Facility Mail State:	AZ
Designated Facility Location Street Number:	Not reported
Designated Facility Location Street 1:	26999 HIGHWAY 95
Designated Facility Location Street 2:	Not reported
Designated Facility Location City:	PARKER
Designated Facility Location Zip:	85344
Designated Facility Location State:	AZ
Designated Facility Contact Company Name:	Not reported
Manifest Residue Indicator:	N
Rejection Indicator:	N

Manifest Tracking Number:	016577636FLE
Last Updated Date:	20240305
Shipped Date:	20240213
Received Date:	20240227
Manifest Status:	Signed
Submission Type:	DataImage5Copy
Origin Type:	Web
Generator EPA ID:	CAR000112441
Generator Name:	Hoover Street Elementary
Generator Location Street Number:	Not reported
Generator Location Street 1:	2726 FRANCIS AVE
Generator Location Street 2:	Not reported
Generator Location City:	LOS ANGELES
Generator Location State:	CA
Generator Location Zip:	90005
Generator Mail Street Number:	Not reported
Generator Mail Street 1:	1449 S SAN PEDRO ST
Generator Mail Street 2:	Not reported
Generator Mail City:	LOS ANGELES
Generator Mail Zip:	90015
Generator Mail State:	CA
Generator Contact Company Name:	Not reported
Designated Facility EPA ID:	AZR000520882
Designated Facility Name:	La Paz County Landfill
Designated Facility Mail Street Number:	Not reported
Designated Facility Mail Street 1:	Not reported
Designated Facility Mail Street 2:	26999 HIGHWAY 95
Designated Facility Mail City:	PARKER
Designated Facility Mail Zip:	85344
Designated Facility Mail State:	AZ
Designated Facility Location Street Number:	Not reported
Designated Facility Location Street 1:	26999 HIGHWAY 95
Designated Facility Location Street 2:	Not reported

HOOVER STREET ELEMENTARY (Continued) **1005415540**

Designated Facility Location City: PARKER
Designated Facility Location Zip: 85344
Designated Facility Location State: AZ
Designated Facility Contact Company Name: Not reported
Manifest Residue Indicator: N
Rejection Indicator: N

Transporter:
Manifest Tracking Number: 016577636FLE
Transporter Line Number: 1
Transporter EPA ID: CAL000400337
Transporter Name: Eagle Contracting, Inc

Manifest Tracking Number: 016577636FLE
Transporter Line Number: 2
Transporter EPA ID: CAR000049064
Transporter Name: E C T I

Waste Line:
Manifest Tracking Number: 016577636FLE
Waste Line Number: 1
U.S. DOT Hazardous Indicator: Y
U.S. DOT ID Number: NA2212
U.S. DOT Description: R.Q. Na2212,Asbestos,9,Pgiii
Non-Hazardous Waste Description: Not reported
Number of Containers: 4
Container Type Code: BA
Container Type Description: Burlap, cloth, paper, or plastic bags
Waste Quantity: 5
Quantity Unit of Measure Code: Y
Quantity Unit of Measure Description: Cubic Yards
Waste Quantity, in Tons: 4.2
Acute Waste Quantity, in Tons: 0
Non-Acute Waste Quantity, in Tons: 4.2
Waste Quantity, in Kilograms: 3809.526
Acute Waste Quantity, in Kilograms: 0
Non-Acute Waste Quantity, in Kilorgrams: 3809.526
Management Method Code: H132
Management Method Description: LANDFILL (WITH PRIOR TREATMENT AND/OR STABILIZATION)
Waste Residue Indicator: N
Quantity Discrepancy Indicator: N
Waste Type Discrepancy Indicator: N
Waste Density: Not reported
Waste Density Unit of Measure Code: Not reported
Waste Density Unit of Measure Description: Not reported
Form Code: Not reported
Form Code Description: Not reported
Source Code: Not reported
Source Code Description: Not reported
Waste Minimization Code: Not reported
Waste Minimization Code Description: Not reported
Consent Number: Not reported
EPA Waste Indicator: N
Federal Waste Codes: Not reported
Quantity Haz Kg: Not reported
Quantity Haz Tons: Not reported

HOOVER STREET ELEMENTARY (Continued) **1005415540**

Quantity Non Haz Kg: 3809.526
Quantity Non Haz Tons: 4.2
State Waste Codes: CA-151

277
West
1/2-1
0.574 mi.
3031 ft.

CAHUENGA ELEMENTARY SITE NO. 12 **CA ENVIROSTOR** **S107735991**
MARIPOSA AVENUE/FIFTH STREET/ALEXANDRIA AVENUE **CA SCH** **N/A**
LOS ANGELES, CA 90020

Relative:
Lower

Actual:
219 ft.

ENVIROSTOR:
Name: CAHUENGA ELEMENTARY SITE NO. 12
Address: MARIPOSA AVENUE/FIFTH STREET/ALEXANDRIA AVENUE
City,State,Zip: LOS ANGELES, CA 90020
Facility ID: 19890016
Status: Inactive - Needs Evaluation
Status Date: 02/11/2000
Site Code: 304143
Site Type: School Investigation
Site Type Detailed: School
Acres: 2.5
NPL: NO
Regulatory Agencies: SMBRP
Lead Agency: SMBRP
Program Manager: Not reported
Supervisor: Shahir Haddad
Division Branch: Southern California Schools & Brownfields Outreach
Assembly: 54
Senate: 26
Special Program: Not reported
Restricted Use: NO
Site Mgmt Req: NONE SPECIFIED
Funding: School District
Latitude: 34.06531
Longitude: -118.2983
APN: NONE SPECIFIED
Past Use: * UNKNOWN
Potential COC: NONE SPECIFIED
Confirmed COC: NONE SPECIFIED
Potential Description: NONE SPECIFIED
Alias Name: CAHUENGA ELEMENTARY SITE #12
Alias Type: Alternate Name
Alias Name: LAUSD-CAHUENGA ELEM #12/CDE
Alias Type: Alternate Name
Alias Name: LAUSD-CAHUENGA ELEM #12/VCA
Alias Type: Alternate Name
Alias Name: LOS ANGELES UNIFIED SCHOOL DISTRICT
Alias Type: Alternate Name
Alias Name: 304061
Alias Type: Project Code (Site Code)
Alias Name: 304143
Alias Type: Project Code (Site Code)
Alias Name: 19890016
Alias Type: Envirostor ID Number

Completed Info:
Completed Area Name: PROJECT WIDE
Completed Sub Area Name: Not reported

CAHUENGA ELEMENTARY SITE NO. 12 (Continued) **S107735991**

Completed Document Type: Cost Recovery Closeout Memo
Completed Date: 08/20/2002
Comments: Not reported

Completed Area Name: PROJECT WIDE
Completed Sub Area Name: Not reported
Completed Document Type: Cost Recovery Closeout Memo
Completed Date: 04/22/2003
Comments: Not reported

Completed Area Name: PROJECT WIDE
Completed Sub Area Name: Not reported
Completed Document Type: Environmental Oversight Agreement
Completed Date: 02/10/2000
Comments: Not reported

Completed Area Name: PROJECT WIDE
Completed Sub Area Name: Not reported
Completed Document Type: Phase 1
Completed Date: 02/11/2000
Comments: Not reported

Future Area Name: Not reported
Future Sub Area Name: Not reported
Future Document Type: Not reported
Future Due Date: Not reported
Schedule Area Name: Not reported
Schedule Sub Area Name: Not reported
Schedule Document Type: Not reported
Schedule Due Date: Not reported
Schedule Revised Date: Not reported

SCH:

Name: CAHUENGA ELEMENTARY SITE NO. 12
Address: MARIPOSA AVENUE/FIFTH STREET/ALEXANDRIA AVENUE
City,State,Zip: LOS ANGELES, CA 90020
Facility ID: 19890016
Site Type: School Investigation
Site Type Detail: School
Site Mgmt. Req.: NONE SPECIFIED
Acres: 2.5
National Priorities List: NO
Cleanup Oversight Agencies: SMBRP
Lead Agency: SMBRP
Lead Agency Description: DTSC - Site Cleanup Program
Project Manager: Not reported
Supervisor: Shahir Haddad
Division Branch: Southern California Schools & Brownfields Outreach
Site Code: 304143
Assembly: 54
Senate: 26
Special Program Status: Not reported
Status: Inactive - Needs Evaluation
Status Date: 02/11/2000
Restricted Use: NO
Funding: School District

CAHUENGA ELEMENTARY SITE NO. 12 (Continued) **S107735991**

Latitude:	34.06531
Longitude:	-118.2983
APN:	NONE SPECIFIED
Past Use:	* UNKNOWN
Potential COC:	NONE SPECIFIED
Confirmed COC:	NONE SPECIFIED
Potential Description:	NONE SPECIFIED
Alias Name:	CAHUENGA ELEMENTARY SITE #12
Alias Type:	Alternate Name
Alias Name:	LAUSD-CAHUENGA ELEM #12/CDE
Alias Type:	Alternate Name
Alias Name:	LAUSD-CAHUENGA ELEM #12/VCA
Alias Type:	Alternate Name
Alias Name:	LOS ANGELES UNIFIED SCHOOL DISTRICT
Alias Type:	Alternate Name
Alias Name:	304061
Alias Type:	Project Code (Site Code)
Alias Name:	304143
Alias Type:	Project Code (Site Code)
Alias Name:	19890016
Alias Type:	Envirostor ID Number

Completed Info:

Completed Area Name:	PROJECT WIDE
Completed Sub Area Name:	Not reported
Completed Document Type:	Cost Recovery Closeout Memo
Completed Date:	08/20/2002
Comments:	Not reported
Completed Area Name:	PROJECT WIDE
Completed Sub Area Name:	Not reported
Completed Document Type:	Cost Recovery Closeout Memo
Completed Date:	04/22/2003
Comments:	Not reported
Completed Area Name:	PROJECT WIDE
Completed Sub Area Name:	Not reported
Completed Document Type:	Environmental Oversight Agreement
Completed Date:	02/10/2000
Comments:	Not reported
Completed Area Name:	PROJECT WIDE
Completed Sub Area Name:	Not reported
Completed Document Type:	Phase 1
Completed Date:	02/11/2000
Comments:	Not reported
Future Area Name:	Not reported
Future Sub Area Name:	Not reported
Future Document Type:	Not reported
Future Due Date:	Not reported
Schedule Area Name:	Not reported
Schedule Sub Area Name:	Not reported
Schedule Document Type:	Not reported
Schedule Due Date:	Not reported
Schedule Revised Date:	Not reported

278
WSW
1/2-1
0.582 mi.
3071 ft.

CENTRAL LOS ANGELES LEARNING CTR. NO. 1
3400 WILSHIRE BOULEVARD
LOS ANGELES, CA 90010

CA ENVIROSTOR **S100932025**
CA LUST **N/A**
CA SCH
CA HIST CORTESE
CA CERS

Relative:
Lower

Actual:
221 ft.

ENVIROSTOR:

Name:	CENTRAL LOS ANGELES LEARNING CTR. NO. 1
Address:	3400 WILSHIRE BOULEVARD
City,State,Zip:	LOS ANGELES, CA 90010-1901
Facility ID:	19700001
Status:	Certified / Operation & Maintenance
Status Date:	06/30/2011
Site Code:	304236
Site Type:	School Cleanup
Site Type Detailed:	School
Acres:	23.9
NPL:	NO
Regulatory Agencies:	SMBRP
Lead Agency:	SMBRP
Program Manager:	Johnson Abraham
Supervisor:	Aslam Shareef
Division Branch:	Southern California Schools & Brownfields Outreach
Assembly:	54
Senate:	26
Special Program:	Not reported
Restricted Use:	NO
Site Mgmt Req:	NONE SPECIFIED
Funding:	School District
Latitude:	34.06092
Longitude:	-118.2970
APN:	5094-006-900, 5094-006-901, 5094-006-902 , 5094-006-903, 5094-006-904, 5094-006-905, 5094-007-900
Past Use:	HOTEL
Potential COC:	Benzene Lead Methane TPH-diesel TPH-gas Hydrogen sulfide
Confirmed COC:	Benzene Lead Methane 30024-NO TPH-gas Hydrogen sulfide
Potential Description:	SOIL
Alias Name:	Ambassador
Alias Type:	Alternate Name
Alias Name:	CENTRAL LOS ANGELES HIGH SCH. #8 (PROP)
Alias Type:	Alternate Name
Alias Name:	CENTRAL LOS ANGELES HIGH SCHOOL #8
Alias Type:	Alternate Name
Alias Name:	CENTRAL LOS ANGELES LEARNING CENTER #1
Alias Type:	Alternate Name
Alias Name:	CENTRAL LOS ANGELES LEARNING CTR. NO. 1
Alias Type:	Alternate Name
Alias Name:	CLALC#1
Alias Type:	Alternate Name
Alias Name:	LAUSD CLA LC #1
Alias Type:	Alternate Name
Alias Name:	LAUSD-CENTRAL LA LEARNING CENTER # 1
Alias Type:	Alternate Name
Alias Name:	LOS ANGELES UNIFIED SCHOOL DISTRICT
Alias Type:	Alternate Name
Alias Name:	RFK CS
Alias Type:	Alternate Name
Alias Name:	Robert F. Kennedy CS
Alias Type:	Alternate Name

CENTRAL LOS ANGELES LEARNING CTR. NO. 1 (Continued) **S100932025**

Alias Name:	Robert F. Kennedy Community Schools
Alias Type:	Alternate Name
Alias Name:	5094-006-900
Alias Type:	APN
Alias Name:	5094-006-901
Alias Type:	APN
Alias Name:	5094-006-902
Alias Type:	APN
Alias Name:	5094-006-903
Alias Type:	APN
Alias Name:	5094-006-904
Alias Type:	APN
Alias Name:	5094-006-905
Alias Type:	APN
Alias Name:	5094-007-900
Alias Type:	APN
Alias Name:	110033619555
Alias Type:	EPA (FRS #)
Alias Name:	304236
Alias Type:	Project Code (Site Code)
Alias Name:	19700001
Alias Type:	Envirostor ID Number

Completed Info:

Completed Area Name:	PROJECT WIDE
Completed Sub Area Name:	Not reported
Completed Document Type:	Technical Report
Completed Date:	04/03/2003
Comments:	4th Qtr Monitoring no determination made on this document

Completed Area Name:	PROJECT WIDE
Completed Sub Area Name:	Not reported
Completed Document Type:	Supplemental Site Investigation Workplan
Completed Date:	05/13/2003
Comments:	Tavern Parcel conducted separately

Completed Area Name:	PROJECT WIDE
Completed Sub Area Name:	Not reported
Completed Document Type:	Technical Report
Completed Date:	11/05/2002
Comments:	3rd Quarter 2002 Monitoring Reportno determination on document

Completed Area Name:	Phase 2
Completed Sub Area Name:	Not reported
Completed Document Type:	Design/Implementation Workplan
Completed Date:	08/01/2007
Comments:	Phase II RDD approved on 8/1/2007

Completed Area Name:	PROJECT WIDE
Completed Sub Area Name:	Not reported
Completed Document Type:	Supplemental Site Investigation Workplan
Completed Date:	04/05/2005
Comments:	No formal concurrance since field work to comments 4/18/05

Completed Area Name:	PROJECT WIDE
Completed Sub Area Name:	Not reported
Completed Document Type:	Operation and Maintenance Report
Completed Date:	10/15/2012

CENTRAL LOS ANGELES LEARNING CTR. NO. 1 (Continued) **S100932025**

Comments: DTSC concurred with the Annual O&M Report conclusion.

Completed Area Name: Phase 2
Completed Sub Area Name: Not reported
Completed Document Type: Fieldwork
Completed Date: 12/18/2013
Comments: Not reported

Completed Area Name: PROJECT WIDE
Completed Sub Area Name: Not reported
Completed Document Type: Operation and Maintenance Report
Completed Date: 05/18/2020
Comments: Not reported

Completed Area Name: PROJECT WIDE
Completed Sub Area Name: Not reported
Completed Document Type: Operation and Maintenance Report
Completed Date: 12/09/2020
Comments: Not reported

Completed Area Name: PROJECT WIDE
Completed Sub Area Name: Not reported
Completed Document Type: Fieldwork
Completed Date: 06/25/2024
Comments: DTSC conducted a site visit.

Completed Area Name: PROJECT WIDE
Completed Sub Area Name: Not reported
Completed Document Type: Operation and Maintenance Report
Completed Date: 03/04/2021
Comments: Not reported

Completed Area Name: PROJECT WIDE
Completed Sub Area Name: Not reported
Completed Document Type: Site Inspections/Visit (Non LUR)
Completed Date: 10/28/2004
Comments: Not reported

Completed Area Name: Phase 2
Completed Sub Area Name: Not reported
Completed Document Type: Site Inspections/Visit (Non LUR)
Completed Date: 10/17/2008
Comments: Not reported

Completed Area Name: Phase 2
Completed Sub Area Name: Not reported
Completed Document Type: Site Inspections/Visit (Non LUR)
Completed Date: 10/31/2008
Comments: Not reported

Completed Area Name: Phase 2
Completed Sub Area Name: Not reported
Completed Document Type: Site Inspections/Visit (Non LUR)
Completed Date: 11/13/2008
Comments: Not reported

Completed Area Name: Phase 2

CENTRAL LOS ANGELES LEARNING CTR. NO. 1 (Continued) **S100932025**

Completed Sub Area Name: Not reported
Completed Document Type: Site Inspections/Visit (Non LUR)
Completed Date: 11/25/2008
Comments: Not reported

Completed Area Name: Phase 2
Completed Sub Area Name: Not reported
Completed Document Type: Site Inspections/Visit (Non LUR)
Completed Date: 11/26/2008
Comments: Not reported

Completed Area Name: PROJECT WIDE
Completed Sub Area Name: Not reported
Completed Document Type: Environmental Oversight Agreement
Completed Date: 02/10/2000
Comments: Not reported

Completed Area Name: Phase 2
Completed Sub Area Name: Not reported
Completed Document Type: Site Inspections/Visit (Non LUR)
Completed Date: 08/05/2008
Comments: Not reported

Completed Area Name: Phase 1
Completed Sub Area Name: Not reported
Completed Document Type: Site Inspections/Visit (Non LUR)
Completed Date: 09/02/2008
Comments: Not reported

Completed Area Name: Phase 2
Completed Sub Area Name: Not reported
Completed Document Type: Site Inspections/Visit (Non LUR)
Completed Date: 09/10/2008
Comments: Not reported

Completed Area Name: Phase 2
Completed Sub Area Name: Not reported
Completed Document Type: Site Inspections/Visit (Non LUR)
Completed Date: 08/13/2008
Comments: Not reported

Completed Area Name: Phase 2
Completed Sub Area Name: Not reported
Completed Document Type: Site Inspections/Visit (Non LUR)
Completed Date: 08/20/2008
Comments: Not reported

Completed Area Name: Phase 2
Completed Sub Area Name: Not reported
Completed Document Type: Site Inspections/Visit (Non LUR)
Completed Date: 10/08/2008
Comments: Not reported

Completed Area Name: Phase 2
Completed Sub Area Name: Not reported
Completed Document Type: Site Inspections/Visit (Non LUR)
Completed Date: 11/21/2008

CENTRAL LOS ANGELES LEARNING CTR. NO. 1 (Continued) **S100932025**

Comments: Not reported

Completed Area Name: Phase 2
Completed Sub Area Name: Not reported
Completed Document Type: Site Inspections/Visit (Non LUR)
Completed Date: 11/05/2008
Comments: Not reported

Completed Area Name: Phase 2
Completed Sub Area Name: Not reported
Completed Document Type: Site Inspections/Visit (Non LUR)
Completed Date: 11/12/2008
Comments: Not reported

Completed Area Name: Phase 2
Completed Sub Area Name: Not reported
Completed Document Type: Site Inspections/Visit (Non LUR)
Completed Date: 09/26/2008
Comments: Not reported

Completed Area Name: Phase 2
Completed Sub Area Name: Not reported
Completed Document Type: Site Inspections/Visit (Non LUR)
Completed Date: 09/25/2008
Comments: Not reported

Completed Area Name: Phase 2
Completed Sub Area Name: Not reported
Completed Document Type: Site Inspections/Visit (Non LUR)
Completed Date: 07/24/2008
Comments: Not reported

Completed Area Name: Phase 2
Completed Sub Area Name: Not reported
Completed Document Type: Site Inspections/Visit (Non LUR)
Completed Date: 07/29/2008
Comments: Not reported

Completed Area Name: Phase 2
Completed Sub Area Name: Not reported
Completed Document Type: Site Inspections/Visit (Non LUR)
Completed Date: 07/30/2008
Comments: Not reported

Completed Area Name: Phase 2
Completed Sub Area Name: Not reported
Completed Document Type: Site Inspections/Visit (Non LUR)
Completed Date: 08/15/2008
Comments: Not reported

Completed Area Name: Phase 2
Completed Sub Area Name: Not reported
Completed Document Type: Site Inspections/Visit (Non LUR)
Completed Date: 08/26/2008
Comments: Not reported

Completed Area Name: Phase 2

CENTRAL LOS ANGELES LEARNING CTR. NO. 1 (Continued) **S100932025**

Completed Sub Area Name: Not reported
Completed Document Type: Site Inspections/Visit (Non LUR)
Completed Date: 10/07/2008
Comments: Not reported

Completed Area Name: Phase 1
Completed Sub Area Name: Not reported
Completed Document Type: Site Inspections/Visit (Non LUR)
Completed Date: 07/22/2008
Comments: Not reported

Completed Area Name: Phase 2
Completed Sub Area Name: Not reported
Completed Document Type: Site Inspections/Visit (Non LUR)
Completed Date: 09/12/2008
Comments: Not reported

Completed Area Name: Phase 2
Completed Sub Area Name: Not reported
Completed Document Type: Site Inspections/Visit (Non LUR)
Completed Date: 10/21/2008
Comments: Not reported

Completed Area Name: PROJECT WIDE
Completed Sub Area Name: Not reported
Completed Document Type: Annual Oversight Cost Estimate
Completed Date: 10/04/2021
Comments: DTSC sent the Annual Cost Estimate to the District.

Completed Area Name: PROJECT WIDE
Completed Sub Area Name: Not reported
Completed Document Type: Project Management
Completed Date: 06/30/2022
Comments: DTSC completed the Project Management activities for the FY 2021/22.

Completed Area Name: PROJECT WIDE
Completed Sub Area Name: Not reported
Completed Document Type: Annual Oversight Cost Estimate
Completed Date: 09/12/2022
Comments: DTSC sent the Letter to the District.

Completed Area Name: PROJECT WIDE
Completed Sub Area Name: Not reported
Completed Document Type: Annual Oversight Cost Estimate
Completed Date: 09/23/2024
Comments: DTSC mailed the Annual Cost Estimate Letter to the Project Proponent.

Completed Area Name: PROJECT WIDE
Completed Sub Area Name: Not reported
Completed Document Type: Removal Action Completion Report
Completed Date: 07/21/2003
Comments: Not reported

Completed Area Name: Wilshire Park
Completed Sub Area Name: Not reported
Completed Document Type: Operation and Maintenance Report
Completed Date: 09/14/2010

CENTRAL LOS ANGELES LEARNING CTR. NO. 1 (Continued) **S100932025**

Comments: Wilshire Public Park Subsurface Gas Mitigation System report uploaded for the administrative file

Completed Area Name: PROJECT WIDE
Completed Sub Area Name: Not reported
Completed Document Type: Operation and Maintenance Report
Completed Date: 03/19/2012
Comments: DTSC approved quarterly monitoring report.

Completed Area Name: Wilshire Park
Completed Sub Area Name: Not reported
Completed Document Type: Operation and Maintenance Report
Completed Date: 08/12/2010
Comments: Wilshire Public Park Subsurface Gas Mitigation System report uploaded for the administrative file

Completed Area Name: PROJECT WIDE
Completed Sub Area Name: Not reported
Completed Document Type: Operation and Maintenance Report
Completed Date: 10/13/2011
Comments: DTSC concurred with conclusions of the soil gas monitoring report.

Completed Area Name: PROJECT WIDE
Completed Sub Area Name: Not reported
Completed Document Type: Operation and Maintenance Report
Completed Date: 01/31/2011
Comments: Monitoring Report

Completed Area Name: PROJECT WIDE
Completed Sub Area Name: Not reported
Completed Document Type: Operation and Maintenance Report
Completed Date: 09/16/2013
Comments: O&M Report review/concurrence letter.

Completed Area Name: PROJECT WIDE
Completed Sub Area Name: Not reported
Completed Document Type: Operation and Maintenance Report
Completed Date: 03/02/2015
Comments: Concurred the Report with comments.

Completed Area Name: PROJECT WIDE
Completed Sub Area Name: Not reported
Completed Document Type: Operation and Maintenance Report
Completed Date: 06/26/2012
Comments: DTSC approved the soil gas report with recommendation to reduce the reporting schedule.

Completed Area Name: PROJECT WIDE
Completed Sub Area Name: Not reported
Completed Document Type: Operation and Maintenance Report
Completed Date: 02/28/2014
Comments: Not reported

Completed Area Name: PROJECT WIDE
Completed Sub Area Name: Not reported
Completed Document Type: Operation and Maintenance Report
Completed Date: 05/17/2011

CENTRAL LOS ANGELES LEARNING CTR. NO. 1 (Continued) **S100932025**

Comments:	Quarterly monitoring report submitted to Chatsworth office.
Completed Area Name:	PROJECT WIDE
Completed Sub Area Name:	Not reported
Completed Document Type:	Operation and Maintenance Report
Completed Date:	03/12/2013
Comments:	DTSC reviewed the O&M Report and issued comments to be considered during the next round of monitoring. No changes to the report were necessary.
Completed Area Name:	PROJECT WIDE
Completed Sub Area Name:	Not reported
Completed Document Type:	Five-Year Review Reports
Completed Date:	12/11/2014
Comments:	DTSC concurrence w/ final Report.
Completed Area Name:	Phase 1
Completed Sub Area Name:	Not reported
Completed Document Type:	Operation and Maintenance Report
Completed Date:	11/09/2010
Comments:	Phase I Subsurface Gas Mitigation System Quarterly O&M report uploaded for the administrative file
Completed Area Name:	Phase 1
Completed Sub Area Name:	Not reported
Completed Document Type:	Operation and Maintenance Report
Completed Date:	09/14/2009
Comments:	Phase I Subsurface Gas Mitigation System Annual O&M report uploaded for the administrative file
Completed Area Name:	PROJECT WIDE
Completed Sub Area Name:	Not reported
Completed Document Type:	Operation and Maintenance Report
Completed Date:	07/10/2019
Comments:	Not reported
Completed Area Name:	PROJECT WIDE
Completed Sub Area Name:	Not reported
Completed Document Type:	Operation and Maintenance Report
Completed Date:	06/16/2020
Comments:	DTSC conditionally approved the Report
Completed Area Name:	PROJECT WIDE
Completed Sub Area Name:	Not reported
Completed Document Type:	Operation and Maintenance Report
Completed Date:	12/06/2019
Comments:	Not reported
Completed Area Name:	PROJECT WIDE
Completed Sub Area Name:	Not reported
Completed Document Type:	Site Inspections/Visit (Non LUR)
Completed Date:	12/14/2005
Comments:	Not reported
Completed Area Name:	PROJECT WIDE
Completed Sub Area Name:	Not reported
Completed Document Type:	Site Inspections/Visit (Non LUR)

CENTRAL LOS ANGELES LEARNING CTR. NO. 1 (Continued) **S100932025**

Completed Date: 12/02/2005
Comments: Not reported

Completed Area Name: PROJECT WIDE
Completed Sub Area Name: Not reported
Completed Document Type: CEQA - Notice of Exemption
Completed Date: 04/08/2003
Comments: Not reported

Completed Area Name: PROJECT WIDE
Completed Sub Area Name: Not reported
Completed Document Type: Site Inspections/Visit (Non LUR)
Completed Date: 10/11/2004
Comments: Not reported

Completed Area Name: PROJECT WIDE
Completed Sub Area Name: Not reported
Completed Document Type: * Public Participation
Completed Date: 04/08/2002
Comments: Not reported

Completed Area Name: Phase 2
Completed Sub Area Name: Not reported
Completed Document Type: Site Inspections/Visit (Non LUR)
Completed Date: 08/07/2008
Comments: Not reported

Completed Area Name: Phase 2
Completed Sub Area Name: Not reported
Completed Document Type: Site Inspections/Visit (Non LUR)
Completed Date: 09/23/2008
Comments: Not reported

Completed Area Name: PROJECT WIDE
Completed Sub Area Name: Not reported
Completed Document Type: Annual Oversight Cost Estimate
Completed Date: 09/17/2020
Comments: Not reported

Completed Area Name: PROJECT WIDE
Completed Sub Area Name: Not reported
Completed Document Type: Annual Oversight Cost Estimate
Completed Date: 06/15/2020
Comments: DTSC mailed the letter out.

Completed Area Name: PROJECT WIDE
Completed Sub Area Name: Not reported
Completed Document Type: Project Management
Completed Date: 06/30/2021
Comments: DTSC completed PM for the FY.

Completed Area Name: PROJECT WIDE
Completed Sub Area Name: Not reported
Completed Document Type: Project Management
Completed Date: 06/30/2023
Comments: Not reported

CENTRAL LOS ANGELES LEARNING CTR. NO. 1 (Continued) **S100932025**

Completed Area Name: PROJECT WIDE
Completed Sub Area Name: Not reported
Completed Document Type: Preliminary Endangerment Assessment Report
Completed Date: 04/29/2002
Comments: Not reported

Completed Area Name: PROJECT WIDE
Completed Sub Area Name: Not reported
Completed Document Type: Removal Action Completion Report
Completed Date: 07/21/2006
Comments: Not reported

Completed Area Name: PROJECT WIDE
Completed Sub Area Name: Not reported
Completed Document Type: Removal Action Completion Report
Completed Date: 06/27/2006
Comments: RACR #5 approved with comments.

Completed Area Name: Phase 2
Completed Sub Area Name: Not reported
Completed Document Type: Other Report
Completed Date: 06/08/2007
Comments: Not reported

Completed Area Name: PROJECT WIDE
Completed Sub Area Name: Not reported
Completed Document Type: Mitigation Monitoring Report
Completed Date: 11/21/2006
Comments: approved and sent to State clearinghouse for ten day review.

Completed Area Name: Phase 1
Completed Sub Area Name: Not reported
Completed Document Type: Other Report
Completed Date: 05/25/2007
Comments: Final grade confirmation sampling approved on 5/25/2007

Completed Area Name: Phase 2
Completed Sub Area Name: Not reported
Completed Document Type: Design/Implementation Workplan
Completed Date: 06/07/2007
Comments: Remedial design drawings approved by Jesus Sotelo

Completed Area Name: PROJECT WIDE
Completed Sub Area Name: Not reported
Completed Document Type: Operation and Maintenance Report
Completed Date: 01/09/2012
Comments: Monitoring report approved.

Completed Area Name: PROJECT WIDE
Completed Sub Area Name: Not reported
Completed Document Type: Operation and Maintenance Report
Completed Date: 05/12/2016
Comments: Concurred with a comment.

Completed Area Name: Phase 2
Completed Sub Area Name: Not reported
Completed Document Type: Removal Action Completion Report

CENTRAL LOS ANGELES LEARNING CTR. NO. 1 (Continued) **S100932025**

Completed Date: 05/13/2010
Comments: Not reported

Completed Area Name: Phase 1
Completed Sub Area Name: Not reported
Completed Document Type: Design/Implementation Workplan
Completed Date: 04/24/2009
Comments: Approved

Completed Area Name: Phase 1
Completed Sub Area Name: Not reported
Completed Document Type: Technical Workplan
Completed Date: 04/24/2009
Comments: Not reported

Completed Area Name: Phase 1
Completed Sub Area Name: Not reported
Completed Document Type: Remedial Action Completion Report
Completed Date: 07/07/2009
Comments: Phase I RACR approved. Phase encompasses K-5 portion of campus.

Completed Area Name: Phase 1
Completed Sub Area Name: Not reported
Completed Document Type: Fieldwork
Completed Date: 04/27/2009
Comments: - fieldwork completed by John Naginis, P.G., CH.G. on 4/27/2009

Completed Area Name: Wilshire Park
Completed Sub Area Name: Not reported
Completed Document Type: Operation and Maintenance Report
Completed Date: 11/08/2010
Comments: Wilshire Public Park Subsurface Gas Mitigation System report uploaded for the administrative file

Completed Area Name: PROJECT WIDE
Completed Sub Area Name: Not reported
Completed Document Type: Operation and Maintenance Report
Completed Date: 09/28/2016
Comments: Concurred with comment

Completed Area Name: Phase 2
Completed Sub Area Name: Not reported
Completed Document Type: Operation and Maintenance Report
Completed Date: 08/19/2010
Comments: Phase II Subsurface Gas Mitigation System Monthly O&M report uploaded for the administrative file

Completed Area Name: Phase 1
Completed Sub Area Name: Not reported
Completed Document Type: Operation and Maintenance Report
Completed Date: 05/18/2011
Comments: Phase I Subsurface Gas Mitigation System Quarterly O&M report uploaded for the administrative file

Completed Area Name: PROJECT WIDE
Completed Sub Area Name: Not reported
Completed Document Type: Five-Year Review Reports

CENTRAL LOS ANGELES LEARNING CTR. NO. 1 (Continued) **S100932025**

Completed Date: 11/21/2019
Comments: DTSC conditionally approved the Report.

Completed Area Name: PROJECT WIDE
Completed Sub Area Name: Not reported
Completed Document Type: Operation and Maintenance Report
Completed Date: 12/06/2018
Comments: Not reported

Completed Area Name: PROJECT WIDE
Completed Sub Area Name: Not reported
Completed Document Type: Operation and Maintenance Report
Completed Date: 01/07/2019
Comments: Not reported

Completed Area Name: PROJECT WIDE
Completed Sub Area Name: Not reported
Completed Document Type: Operation and Maintenance Report
Completed Date: 04/23/2019
Comments: Not reported

Completed Area Name: Phase 1
Completed Sub Area Name: Not reported
Completed Document Type: Operation and Maintenance Report
Completed Date: 01/13/2010
Comments: Phase I Subsurface Gas Mitigation System O&M report uploaded for the administrative file

Completed Area Name: Wilshire Park
Completed Sub Area Name: Not reported
Completed Document Type: Operation and Maintenance Report
Completed Date: 06/14/2010
Comments: Wilshire Public Park Subsurface Gas Mitigation System report uploaded for the administrative file

Completed Area Name: Wilshire Park
Completed Sub Area Name: Not reported
Completed Document Type: Operation and Maintenance Report
Completed Date: 07/08/2010
Comments: Wilshire Public Park Subsurface Gas Mitigation System report uploaded for the administrative file

Completed Area Name: PROJECT WIDE
Completed Sub Area Name: Not reported
Completed Document Type: Operation and Maintenance Report
Completed Date: 01/18/2018
Comments: Not reported

Completed Area Name: Phase 1
Completed Sub Area Name: Not reported
Completed Document Type: Operation and Maintenance Report
Completed Date: 02/23/2010
Comments: Phase I Subsurface Gas Mitigation System O&M report uploaded for the administrative file

Completed Area Name: PROJECT WIDE
Completed Sub Area Name: Not reported

CENTRAL LOS ANGELES LEARNING CTR. NO. 1 (Continued) **S100932025**

Completed Document Type: Operation and Maintenance Report
Completed Date: 06/22/2017
Comments: Not reported

Completed Area Name: Phase 1
Completed Sub Area Name: Not reported
Completed Document Type: Operation and Maintenance Report
Completed Date: 11/17/2009
Comments: Phase I Subsurface Gas Mitigation System O&M report uploaded for the administrative file

Completed Area Name: PROJECT WIDE
Completed Sub Area Name: Not reported
Completed Document Type: Operation and Maintenance Report
Completed Date: 07/17/2018
Comments: Not reported

Completed Area Name: Phase 1
Completed Sub Area Name: Not reported
Completed Document Type: Operation and Maintenance Report
Completed Date: 05/11/2010
Comments: Phase I Subsurface Gas Mitigation System Quarterly O&M report uploaded for the administrative file

Completed Area Name: PROJECT WIDE
Completed Sub Area Name: Not reported
Completed Document Type: Operation and Maintenance Report
Completed Date: 10/11/2023
Comments: DTSC conditionally approved the Report.

Completed Area Name: PROJECT WIDE
Completed Sub Area Name: Not reported
Completed Document Type: Operation and Maintenance Report
Completed Date: 04/18/2024
Comments: DTSC approved the Report.

Completed Area Name: PROJECT WIDE
Completed Sub Area Name: Not reported
Completed Document Type: Annual Oversight Cost Estimate
Completed Date: 09/22/2015
Comments: Annual Cost Estimate emailed and mailed to LAUSD.

Completed Area Name: PROJECT WIDE
Completed Sub Area Name: Not reported
Completed Document Type: Annual Oversight Cost Estimate
Completed Date: 08/30/2017
Comments: Annual cost estimates letter sent to LAUSD.

Completed Area Name: PROJECT WIDE
Completed Sub Area Name: Not reported
Completed Document Type: Annual Oversight Cost Estimate
Completed Date: 09/09/2019
Comments: Not reported

Completed Area Name: PROJECT WIDE
Completed Sub Area Name: Not reported
Completed Document Type: Supplemental Site Investigation Report

CENTRAL LOS ANGELES LEARNING CTR. NO. 1 (Continued) **S100932025**

Completed Date: 11/04/2003
Comments: Not reported

Completed Area Name: PROJECT WIDE
Completed Sub Area Name: Not reported
Completed Document Type: Technical Report
Completed Date: 02/04/2002
Comments: Not reported

Completed Area Name: PROJECT WIDE
Completed Sub Area Name: Not reported
Completed Document Type: Technical Report
Completed Date: 01/19/2005
Comments: No formal approval due to field work moblization

Completed Area Name: PROJECT WIDE
Completed Sub Area Name: Not reported
Completed Document Type: Preliminary Endangerment Assessment Workplan
Completed Date: 04/12/2001
Comments: Not reported

Completed Area Name: PROJECT WIDE
Completed Sub Area Name: Not reported
Completed Document Type: Supplemental Site Investigation Report
Completed Date: 09/22/2005
Comments: Reviewed Closure Report (Tank T-6 and T-7) no comments issued report accepted.

Completed Area Name: PROJECT WIDE
Completed Sub Area Name: Not reported
Completed Document Type: Technical Report
Completed Date: 05/27/2004
Comments: Quarterly Monitoring Report

Completed Area Name: PROJECT WIDE
Completed Sub Area Name: Not reported
Completed Document Type: Technical Report
Completed Date: 02/23/2004
Comments: Quarterly Monitoring report.

Completed Area Name: PROJECT WIDE
Completed Sub Area Name: Not reported
Completed Document Type: Technical Report
Completed Date: 08/24/2004
Comments: Approved workplan for passive venting system

Completed Area Name: PROJECT WIDE
Completed Sub Area Name: Not reported
Completed Document Type: Supplemental Site Investigation Workplan
Completed Date: 10/14/2005
Comments: Approved soil vapor investigation/monitoring field work 10/14-21/05

Completed Area Name: PROJECT WIDE
Completed Sub Area Name: Not reported
Completed Document Type: Supplemental Site Investigation Report
Completed Date: 01/26/2006
Comments: Approved results from lead sampling and the hot sot removal of lead

CENTRAL LOS ANGELES LEARNING CTR. NO. 1 (Continued) **S100932025**

impacted soil of three cells in accordance with existing RAW.

Completed Area Name: PROJECT WIDE
Completed Sub Area Name: Not reported
Completed Document Type: Removal Action Workplan
Completed Date: 01/28/2003
Comments: Not reported

Completed Area Name: PROJECT WIDE
Completed Sub Area Name: Not reported
Completed Document Type: Tank Removal Report
Completed Date: 05/22/2003
Comments: Documentation to fire department on Tank removal Tanks 1-4, impacted soils being addressed in RAW

Completed Area Name: Phase 1
Completed Sub Area Name: Not reported
Completed Document Type: Remedial Action Plan
Completed Date: 11/21/2006
Comments: draft RAP approved on 6/27/2006

Completed Area Name: Phase 2
Completed Sub Area Name: Not reported
Completed Document Type: Design/Implementation Workplan
Completed Date: 02/25/2010
Comments: Not reported

Completed Area Name: Wilshire Park
Completed Sub Area Name: Not reported
Completed Document Type: Removal Action Completion Report
Completed Date: 02/25/2010
Comments: RACR for Wilshire Park approved on 2/25/2010. Note: Due to the size of Appendices C-H, hardcopies are not available. They are located on the CD associated with the document. These appendices are also located on Envirostor.

Completed Area Name: Phase 2
Completed Sub Area Name: Not reported
Completed Document Type: Operation and Maintenance Plan
Completed Date: 11/18/2010
Comments: The current Operations & Maintenance Plan covers all phases of the project; Phase I (K-3), Phase II (middle/high school & parking structure), and Phase III (Wilshire Public Park). The Operations & Maintenance Agreement associated with this school project is currently under review with OLC.

Completed Area Name: Wilshire Park
Completed Sub Area Name: Not reported
Completed Document Type: Design/Implementation Workplan
Completed Date: 12/08/2009
Comments: Start-up workplan for Wilshire Public Park approved on 12/8/2009.

Completed Area Name: Phase 1
Completed Sub Area Name: Not reported
Completed Document Type: Operation and Maintenance Plan
Completed Date: 07/09/2009
Comments: Phase 1 O&M plan approved.

CENTRAL LOS ANGELES LEARNING CTR. NO. 1 (Continued) **S100932025**

Completed Area Name: Wilshire Park
Completed Sub Area Name: Not reported
Completed Document Type: Design/Implementation Workplan
Completed Date: 04/08/2009
Comments: Start-up Workplan approved for implementation on April 8, 2009.

Completed Area Name: Phase 1
Completed Sub Area Name: Not reported
Completed Document Type: Operation and Maintenance Report
Completed Date: 12/22/2009
Comments: Phase I Subsurface Gas Mitigation System O&M report uploaded for the administrative file

Completed Area Name: Phase 1
Completed Sub Area Name: Not reported
Completed Document Type: Operation and Maintenance Report
Completed Date: 08/12/2010
Comments: Phase I Subsurface Gas Mitigation System Annual O&M report uploaded for the administrative file

Completed Area Name: Phase 2
Completed Sub Area Name: Not reported
Completed Document Type: Operation and Maintenance Report
Completed Date: 09/14/2010
Comments: Phase II Subsurface Gas Mitigation System Monthly O&M report uploaded for the administrative file

Completed Area Name: PROJECT WIDE
Completed Sub Area Name: Not reported
Completed Document Type: Operation and Maintenance Report
Completed Date: 05/15/2017
Comments: Not reported

Completed Area Name: Phase 1
Completed Sub Area Name: Not reported
Completed Document Type: Operation and Maintenance Report
Completed Date: 10/08/2009
Comments: Phase I Subsurface Gas Mitigation System O&M report uploaded for the administrative file

Completed Area Name: Wilshire Park
Completed Sub Area Name: Not reported
Completed Document Type: Operation and Maintenance Report
Completed Date: 09/20/2010
Comments: Wilshire Public Park Subsurface Gas Mitigation System report uploaded for the administrative file

Completed Area Name: PROJECT WIDE
Completed Sub Area Name: Not reported
Completed Document Type: Monitoring Report
Completed Date: 09/13/2018
Comments: DTSC approved the Report.

Completed Area Name: Phase 2
Completed Sub Area Name: Not reported
Completed Document Type: Operation and Maintenance Report
Completed Date: 09/27/2010

CENTRAL LOS ANGELES LEARNING CTR. NO. 1 (Continued) **S100932025**

Comments: Phase II Subsurface Gas Mitigation System Monthly O&M report uploaded for the administrative file

Completed Area Name: Phase 1
Completed Sub Area Name: Not reported
Completed Document Type: Operation and Maintenance Report
Completed Date: 02/01/2011
Comments: Phase I Subsurface Gas Mitigation System Quarterly O&M report uploaded for the administrative file

Completed Area Name: Phase 2
Completed Sub Area Name: Not reported
Completed Document Type: Operation and Maintenance Report
Completed Date: 12/16/2010
Comments: Phase II Subsurface Gas Mitigation System Monthly O&M report uploaded for the administrative file

Completed Area Name: PROJECT WIDE
Completed Sub Area Name: Not reported
Completed Document Type: Operation and Maintenance Report
Completed Date: 07/27/2018
Comments: Not reported

Completed Area Name: PROJECT WIDE
Completed Sub Area Name: Not reported
Completed Document Type: Correspondence
Completed Date: 04/26/2013
Comments: Not reported

Completed Area Name: PROJECT WIDE
Completed Sub Area Name: Not reported
Completed Document Type: Correspondence
Completed Date: 11/07/2013
Comments: DTSC concurrence w/ final Report.

Completed Area Name: PROJECT WIDE
Completed Sub Area Name: Not reported
Completed Document Type: Correspondence
Completed Date: 04/28/2014
Comments: Notification summary report received.

Completed Area Name: PROJECT WIDE
Completed Sub Area Name: Not reported
Completed Document Type: Correspondence
Completed Date: 11/17/2014
Comments: Concurred the Report with comments.

Completed Area Name: PROJECT WIDE
Completed Sub Area Name: Not reported
Completed Document Type: Correspondence
Completed Date: 05/19/2015
Comments: Not reported

Completed Area Name: PROJECT WIDE
Completed Sub Area Name: Not reported
Completed Document Type: Annual Oversight Cost Estimate
Completed Date: 09/08/2014

CENTRAL LOS ANGELES LEARNING CTR. NO. 1 (Continued) **S100932025**

Comments: Not reported

Completed Area Name: PROJECT WIDE
Completed Sub Area Name: Not reported
Completed Document Type: Five-Year Review Reports
Completed Date: 01/16/2025
Comments: Not reported

Completed Area Name: PROJECT WIDE
Completed Sub Area Name: Not reported
Completed Document Type: Operation and Maintenance Report
Completed Date: 06/05/2023
Comments: DTSC approved the Report.

Completed Area Name: PROJECT WIDE
Completed Sub Area Name: Not reported
Completed Document Type: Removal Action Completion Report
Completed Date: 06/05/2006
Comments: Not reported

Completed Area Name: PROJECT WIDE
Completed Sub Area Name: Not reported
Completed Document Type: Supplemental Site Investigation Report
Completed Date: 02/08/2006
Comments: Export report expected when soil movement executed.

Completed Area Name: PROJECT WIDE
Completed Sub Area Name: Not reported
Completed Document Type: Supplemental Site Investigation Report
Completed Date: 07/26/2002
Comments: Notification of limited arsenic removal 2 cubic yards of soil, not part of RAW

Completed Area Name: PROJECT WIDE
Completed Sub Area Name: Not reported
Completed Document Type: Operation and Maintenance Report
Completed Date: 11/19/2015
Comments: Concurred with the Report.

Completed Area Name: PROJECT WIDE
Completed Sub Area Name: Not reported
Completed Document Type: Operation and Maintenance Report
Completed Date: 05/09/2016
Comments: Not reported

Completed Area Name: PROJECT WIDE
Completed Sub Area Name: Not reported
Completed Document Type: Health & Safety Plan
Completed Date: 08/27/2020
Comments: Not reported

Completed Area Name: PROJECT WIDE
Completed Sub Area Name: Not reported
Completed Document Type: Other Report
Completed Date: 09/15/2016
Comments: Not reported

CENTRAL LOS ANGELES LEARNING CTR. NO. 1 (Continued) **S100932025**

Completed Area Name: PROJECT WIDE
Completed Sub Area Name: Not reported
Completed Document Type: Operation and Maintenance Report
Completed Date: 12/04/2015
Comments: Concurred with the Report.

Completed Area Name: PROJECT WIDE
Completed Sub Area Name: Not reported
Completed Document Type: Operation and Maintenance Report
Completed Date: 08/08/2022
Comments: Not reported

Completed Area Name: PROJECT WIDE
Completed Sub Area Name: Not reported
Completed Document Type: Operation and Maintenance Report
Completed Date: 02/10/2022
Comments: Not reported

Completed Area Name: PROJECT WIDE
Completed Sub Area Name: Not reported
Completed Document Type: Operation and Maintenance Report
Completed Date: 05/03/2021
Comments: Not reported

Completed Area Name: PROJECT WIDE
Completed Sub Area Name: Not reported
Completed Document Type: Fieldwork
Completed Date: 01/07/2021
Comments: Not reported

Completed Area Name: PROJECT WIDE
Completed Sub Area Name: Not reported
Completed Document Type: Operation and Maintenance Plan
Completed Date: 07/29/2020
Comments: DTSC conditionally approved the Updated O&M Plan.

Completed Area Name: PROJECT WIDE
Completed Sub Area Name: Not reported
Completed Document Type: Operation and Maintenance Report
Completed Date: 03/15/2023
Comments: DTSC approved the Report.

Completed Area Name: PROJECT WIDE
Completed Sub Area Name: Not reported
Completed Document Type: Certification
Completed Date: 06/30/2011
Comments: Not reported

Completed Area Name: PROJECT WIDE
Completed Sub Area Name: Not reported
Completed Document Type: Operation & Maintenance Order/Agreement
Completed Date: 05/19/2011
Comments: Fully executed emailed to District; sent to District by overnight mail on 05/23/11.

Completed Area Name: PROJECT WIDE
Completed Sub Area Name: Not reported

CENTRAL LOS ANGELES LEARNING CTR. NO. 1 (Continued) **S100932025**

Completed Document Type: Project Management
Completed Date: 06/30/2024
Comments: Not reported

Completed Area Name: PROJECT WIDE
Completed Sub Area Name: Not reported
Completed Document Type: Annual Oversight Cost Estimate
Completed Date: 09/19/2023
Comments: DTSC mailed the cost estimate letter to the District.

Completed Area Name: PROJECT WIDE
Completed Sub Area Name: Not reported
Completed Document Type: Correspondence
Completed Date: 05/19/2015
Comments: Concurred with comments.

Completed Area Name: PROJECT WIDE
Completed Sub Area Name: Not reported
Completed Document Type: Annual Oversight Cost Estimate
Completed Date: 09/30/2018
Comments: Annual cost estimate letter sent to District.

Future Area Name: Not reported
Future Sub Area Name: Not reported
Future Document Type: Not reported
Future Due Date: Not reported
Schedule Area Name: Not reported
Schedule Sub Area Name: Not reported
Schedule Document Type: Not reported
Schedule Due Date: Not reported
Schedule Revised Date: Not reported

LUST:
Name: AMBASSADOR HOTEL (FORMER)
Address: 3400 WILSHIRE BLVD
City,State,Zip: LOS ANGELES, CA 90010
Lead Agency: LOS ANGELES RWQCB (REGION 4)
Case Type: LUST Cleanup Site

Geo Track:
Global Id: T0603700489
Latitude: 34.0614528231197
Longitude: -118.296940938554
Status: Completed - Case Closed
Status Date: 12/18/1997
Case Worker: Not reported
RB Case Number: 900100070
Local Agency: LOS ANGELES, CITY OF
File Location: Not reported
Local Case Number: Not reported
Potential Media Affect: Aquifer used for drinking water supply
Potential Contaminants of Concern: Gasoline
EPA Region: 9
Coordinate Source: Google Map Move
Quantity Released Gallons: Not reported
Begin Date: 12/20/1996
Leak Reported Date: 02/19/1997

CENTRAL LOS ANGELES LEARNING CTR. NO. 1 (Continued) **S100932025**

How Discovered: Subsurface Monitoring
How Discovered Description: Not reported
Discharge Source: Other
Discharge Cause: Unknown
Stop Method: Not reported
Stop Description: Not reported
No Further Action Date: 12/18/1997
CA Water Watershed Name: Santa Monica Bay - Interior Santa Monica Bay - Wilshire (404.63)
Dwr Groundwater Subbasin Name: Coastal Plain Of Los Angeles - Central (4-011.04)
Disadvantaged Community: Severely Disadvantaged Community
CA Enviroscreen 3 Score: 76-80%
CA Enviroscreen 4 Score: 90-95%
Military DOD Site: No
Facility Project Subtype: Not reported
RWQCB Region: LOS ANGELES RWQCB (REGION 4)
Claim Number: Not reported
Claim Status: Not reported
Site History: Not reported

LUST:
Global Id: T0603700489
Contact Type: Local Agency Caseworker
Contact Name: ELOY LUNA
Organization Name: LOS ANGELES, CITY OF
Address: 200 North Main Street, Suite 1780
City: LOS ANGELES
Email: eloy.luna@lacity.org
Phone Number: Not reported

LUST:
Global Id: T0603700489
Action Type: Other
Date: 02/18/1997
Action: Leak Discovery

Global Id: T0603700489
Action Type: ENFORCEMENT
Date: 12/18/1997
Action: Closure Summary

Global Id: T0603700489
Action Type: Other
Date: 02/19/1997
Action: Leak Reported

LUST:
Global Id: T0603700489
Status: Open - Case Begin Date
Status Date: 12/20/1996

Global Id: T0603700489
Status: Open - Site Assessment
Status Date: 12/20/1996

Global Id: T0603700489
Status: Open - Site Assessment
Status Date: 07/23/1997

CENTRAL LOS ANGELES LEARNING CTR. NO. 1 (Continued) **S100932025**

Global Id:	T0603700489
Status:	Completed - Case Closed
Status Date:	12/18/1997

SCH:

Name:	CENTRAL LOS ANGELES LEARNING CTR. NO. 1
Address:	3400 WILSHIRE BOULEVARD
City,State,Zip:	LOS ANGELES, CA 90010-1901
Facility ID:	19700001
Site Type:	School Cleanup
Site Type Detail:	School
Site Mgmt. Req.:	NONE SPECIFIED
Acres:	23.9
National Priorities List:	NO
Cleanup Oversight Agencies:	SMBRP
Lead Agency:	SMBRP
Lead Agency Description:	DTSC - Site Cleanup Program
Project Manager:	Johnson Abraham
Supervisor:	Aslam Shareef
Division Branch:	Southern California Schools & Brownfields Outreach
Site Code:	304236
Assembly:	54
Senate:	26
Special Program Status:	Not reported
Status:	Certified / Operation & Maintenance
Status Date:	06/30/2011
Restricted Use:	NO
Funding:	School District
Latitude:	34.06092
Longitude:	-118.2970
APN:	5094-006-900, 5094-006-901, 5094-006-902 , 5094-006-903, 5094-006-904, 5094-006-905, 5094-007-900
Past Use:	HOTEL
Potential COC:	Benzene, Lead, Methane, TPH-diesel, TPH-gas, Hydrogen sulfide
Confirmed COC:	Benzene, Lead, Methane, 30024-NO, TPH-gas, Hydrogen sulfide
Potential Description:	SOIL
Alias Name:	Ambassador
Alias Type:	Alternate Name
Alias Name:	CENTRAL LOS ANGELES HIGH SCH. #8 (PROP)
Alias Type:	Alternate Name
Alias Name:	CENTRAL LOS ANGELES HIGH SCHOOL #8
Alias Type:	Alternate Name
Alias Name:	CENTRAL LOS ANGELES LEARNING CENTER #1
Alias Type:	Alternate Name
Alias Name:	CENTRAL LOS ANGELES LEARNING CTR. NO. 1
Alias Type:	Alternate Name
Alias Name:	CLALC#1
Alias Type:	Alternate Name
Alias Name:	LAUSD CLA LC #1
Alias Type:	Alternate Name
Alias Name:	LAUSD-CENTRAL LA LEARNING CENTER # 1
Alias Type:	Alternate Name
Alias Name:	LOS ANGELES UNIFIED SCHOOL DISTRICT
Alias Type:	Alternate Name
Alias Name:	RFK CS

CENTRAL LOS ANGELES LEARNING CTR. NO. 1 (Continued) **S100932025**

Alias Type: Alternate Name
Alias Name: Robert F. Kennedy CS
Alias Type: Alternate Name
Alias Name: Robert F. Kennedy Community Schools
Alias Type: Alternate Name
Alias Name: 5094-006-900
Alias Type: APN
Alias Name: 5094-006-901
Alias Type: APN
Alias Name: 5094-006-902
Alias Type: APN
Alias Name: 5094-006-903
Alias Type: APN
Alias Name: 5094-006-904
Alias Type: APN
Alias Name: 5094-006-905
Alias Type: APN
Alias Name: 5094-007-900
Alias Type: APN
Alias Name: 110033619555
Alias Type: EPA (FRS #)
Alias Name: 304236
Alias Type: Project Code (Site Code)
Alias Name: 19700001
Alias Type: Envirostor ID Number

Completed Info:
Completed Area Name: PROJECT WIDE
Completed Sub Area Name: Not reported
Completed Document Type: Technical Report
Completed Date: 04/03/2003
Comments: 4th Qtr Monitoring no determination made on this document

Completed Area Name: PROJECT WIDE
Completed Sub Area Name: Not reported
Completed Document Type: Supplemental Site Investigation Workplan
Completed Date: 05/13/2003
Comments: Tavern Parcel conducted separately

Completed Area Name: PROJECT WIDE
Completed Sub Area Name: Not reported
Completed Document Type: Technical Report
Completed Date: 11/05/2002
Comments: 3rd Quarter 2002 Monitoring Reportno determination on document

Completed Area Name: Phase 2
Completed Sub Area Name: Not reported
Completed Document Type: Design/Implementation Workplan
Completed Date: 08/01/2007
Comments: Phase II RDD approved on 8/1/2007

Completed Area Name: PROJECT WIDE
Completed Sub Area Name: Not reported
Completed Document Type: Supplemental Site Investigation Workplan
Completed Date: 04/05/2005
Comments: No formal concurrance since field work to comments 4/18/05

Completed Area Name: PROJECT WIDE

CENTRAL LOS ANGELES LEARNING CTR. NO. 1 (Continued) **S100932025**

Completed Sub Area Name: Not reported
Completed Document Type: Operation and Maintenance Report
Completed Date: 10/15/2012
Comments: DTSC concurred with the Annual O&M Report conclusion.

Completed Area Name: Phase 2
Completed Sub Area Name: Not reported
Completed Document Type: Fieldwork
Completed Date: 12/18/2013
Comments: Not reported

Completed Area Name: PROJECT WIDE
Completed Sub Area Name: Not reported
Completed Document Type: Operation and Maintenance Report
Completed Date: 05/18/2020
Comments: Not reported

Completed Area Name: PROJECT WIDE
Completed Sub Area Name: Not reported
Completed Document Type: Operation and Maintenance Report
Completed Date: 12/09/2020
Comments: Not reported

Completed Area Name: PROJECT WIDE
Completed Sub Area Name: Not reported
Completed Document Type: Fieldwork
Completed Date: 06/25/2024
Comments: DTSC conducted a site visit.

Completed Area Name: PROJECT WIDE
Completed Sub Area Name: Not reported
Completed Document Type: Operation and Maintenance Report
Completed Date: 03/04/2021
Comments: Not reported

Completed Area Name: PROJECT WIDE
Completed Sub Area Name: Not reported
Completed Document Type: Site Inspections/Visit (Non LUR)
Completed Date: 10/28/2004
Comments: Not reported

Completed Area Name: Phase 2
Completed Sub Area Name: Not reported
Completed Document Type: Site Inspections/Visit (Non LUR)
Completed Date: 10/17/2008
Comments: Not reported

Completed Area Name: Phase 2
Completed Sub Area Name: Not reported
Completed Document Type: Site Inspections/Visit (Non LUR)
Completed Date: 10/31/2008
Comments: Not reported

Completed Area Name: Phase 2
Completed Sub Area Name: Not reported
Completed Document Type: Site Inspections/Visit (Non LUR)
Completed Date: 11/13/2008

CENTRAL LOS ANGELES LEARNING CTR. NO. 1 (Continued) **S100932025**

Comments: Not reported

Completed Area Name: Phase 2
Completed Sub Area Name: Not reported
Completed Document Type: Site Inspections/Visit (Non LUR)
Completed Date: 11/25/2008
Comments: Not reported

Completed Area Name: Phase 2
Completed Sub Area Name: Not reported
Completed Document Type: Site Inspections/Visit (Non LUR)
Completed Date: 11/26/2008
Comments: Not reported

Completed Area Name: PROJECT WIDE
Completed Sub Area Name: Not reported
Completed Document Type: Environmental Oversight Agreement
Completed Date: 02/10/2000
Comments: Not reported

Completed Area Name: Phase 2
Completed Sub Area Name: Not reported
Completed Document Type: Site Inspections/Visit (Non LUR)
Completed Date: 08/05/2008
Comments: Not reported

Completed Area Name: Phase 1
Completed Sub Area Name: Not reported
Completed Document Type: Site Inspections/Visit (Non LUR)
Completed Date: 09/02/2008
Comments: Not reported

Completed Area Name: Phase 2
Completed Sub Area Name: Not reported
Completed Document Type: Site Inspections/Visit (Non LUR)
Completed Date: 09/10/2008
Comments: Not reported

Completed Area Name: Phase 2
Completed Sub Area Name: Not reported
Completed Document Type: Site Inspections/Visit (Non LUR)
Completed Date: 08/13/2008
Comments: Not reported

Completed Area Name: Phase 2
Completed Sub Area Name: Not reported
Completed Document Type: Site Inspections/Visit (Non LUR)
Completed Date: 08/20/2008
Comments: Not reported

Completed Area Name: Phase 2
Completed Sub Area Name: Not reported
Completed Document Type: Site Inspections/Visit (Non LUR)
Completed Date: 10/08/2008
Comments: Not reported

Completed Area Name: Phase 2

CENTRAL LOS ANGELES LEARNING CTR. NO. 1 (Continued) **S100932025**

Completed Sub Area Name: Not reported
Completed Document Type: Site Inspections/Visit (Non LUR)
Completed Date: 11/21/2008
Comments: Not reported

Completed Area Name: Phase 2
Completed Sub Area Name: Not reported
Completed Document Type: Site Inspections/Visit (Non LUR)
Completed Date: 11/05/2008
Comments: Not reported

Completed Area Name: Phase 2
Completed Sub Area Name: Not reported
Completed Document Type: Site Inspections/Visit (Non LUR)
Completed Date: 11/12/2008
Comments: Not reported

Completed Area Name: Phase 2
Completed Sub Area Name: Not reported
Completed Document Type: Site Inspections/Visit (Non LUR)
Completed Date: 09/26/2008
Comments: Not reported

Completed Area Name: Phase 2
Completed Sub Area Name: Not reported
Completed Document Type: Site Inspections/Visit (Non LUR)
Completed Date: 09/25/2008
Comments: Not reported

Completed Area Name: Phase 2
Completed Sub Area Name: Not reported
Completed Document Type: Site Inspections/Visit (Non LUR)
Completed Date: 07/24/2008
Comments: Not reported

Completed Area Name: Phase 2
Completed Sub Area Name: Not reported
Completed Document Type: Site Inspections/Visit (Non LUR)
Completed Date: 07/29/2008
Comments: Not reported

Completed Area Name: Phase 2
Completed Sub Area Name: Not reported
Completed Document Type: Site Inspections/Visit (Non LUR)
Completed Date: 07/30/2008
Comments: Not reported

Completed Area Name: Phase 2
Completed Sub Area Name: Not reported
Completed Document Type: Site Inspections/Visit (Non LUR)
Completed Date: 08/15/2008
Comments: Not reported

Completed Area Name: Phase 2
Completed Sub Area Name: Not reported
Completed Document Type: Site Inspections/Visit (Non LUR)
Completed Date: 08/26/2008

CENTRAL LOS ANGELES LEARNING CTR. NO. 1 (Continued) **S100932025**

Comments: Not reported

Completed Area Name: Phase 2
Completed Sub Area Name: Not reported
Completed Document Type: Site Inspections/Visit (Non LUR)
Completed Date: 10/07/2008
Comments: Not reported

Completed Area Name: Phase 1
Completed Sub Area Name: Not reported
Completed Document Type: Site Inspections/Visit (Non LUR)
Completed Date: 07/22/2008
Comments: Not reported

Completed Area Name: Phase 2
Completed Sub Area Name: Not reported
Completed Document Type: Site Inspections/Visit (Non LUR)
Completed Date: 09/12/2008
Comments: Not reported

Completed Area Name: Phase 2
Completed Sub Area Name: Not reported
Completed Document Type: Site Inspections/Visit (Non LUR)
Completed Date: 10/21/2008
Comments: Not reported

Completed Area Name: PROJECT WIDE
Completed Sub Area Name: Not reported
Completed Document Type: Annual Oversight Cost Estimate
Completed Date: 10/04/2021
Comments: DTSC sent the Annual Cost Estimate to the District.

Completed Area Name: PROJECT WIDE
Completed Sub Area Name: Not reported
Completed Document Type: Project Management
Completed Date: 06/30/2022
Comments: DTSC completed the Project Management activities for the FY 2021/22.

Completed Area Name: PROJECT WIDE
Completed Sub Area Name: Not reported
Completed Document Type: Annual Oversight Cost Estimate
Completed Date: 09/12/2022
Comments: DTSC sent the Letter to the District.

Completed Area Name: PROJECT WIDE
Completed Sub Area Name: Not reported
Completed Document Type: Annual Oversight Cost Estimate
Completed Date: 09/23/2024
Comments: DTSC mailed the Annual Cost Estimate Letter to the Project Proponent.

Completed Area Name: PROJECT WIDE
Completed Sub Area Name: Not reported
Completed Document Type: Removal Action Completion Report
Completed Date: 07/21/2003
Comments: Not reported

Completed Area Name: Wilshire Park

CENTRAL LOS ANGELES LEARNING CTR. NO. 1 (Continued) **S100932025**

Completed Sub Area Name: Not reported
Completed Document Type: Operation and Maintenance Report
Completed Date: 09/14/2010
Comments: Wilshire Public Park Subsurface Gas Mitigation System report uploaded for the administrative file

Completed Area Name: PROJECT WIDE
Completed Sub Area Name: Not reported
Completed Document Type: Operation and Maintenance Report
Completed Date: 03/19/2012
Comments: DTSC approved quarterly monitoring report.

Completed Area Name: Wilshire Park
Completed Sub Area Name: Not reported
Completed Document Type: Operation and Maintenance Report
Completed Date: 08/12/2010
Comments: Wilshire Public Park Subsurface Gas Mitigation System report uploaded for the administrative file

Completed Area Name: PROJECT WIDE
Completed Sub Area Name: Not reported
Completed Document Type: Operation and Maintenance Report
Completed Date: 10/13/2011
Comments: DTSC concurred with conclusions of the soil gas monitoring report.

Completed Area Name: PROJECT WIDE
Completed Sub Area Name: Not reported
Completed Document Type: Operation and Maintenance Report
Completed Date: 01/31/2011
Comments: Monitoring Report

Completed Area Name: PROJECT WIDE
Completed Sub Area Name: Not reported
Completed Document Type: Operation and Maintenance Report
Completed Date: 09/16/2013
Comments: O&M Report review/concurrence letter.

Completed Area Name: PROJECT WIDE
Completed Sub Area Name: Not reported
Completed Document Type: Operation and Maintenance Report
Completed Date: 03/02/2015
Comments: Concurred the Report with comments.

Completed Area Name: PROJECT WIDE
Completed Sub Area Name: Not reported
Completed Document Type: Operation and Maintenance Report
Completed Date: 06/26/2012
Comments: DTSC approved the soil gas report with recommendation to reduce the reporting schedule.

Completed Area Name: PROJECT WIDE
Completed Sub Area Name: Not reported
Completed Document Type: Operation and Maintenance Report
Completed Date: 02/28/2014
Comments: Not reported

Completed Area Name: PROJECT WIDE

CENTRAL LOS ANGELES LEARNING CTR. NO. 1 (Continued) **S100932025**

Completed Sub Area Name: Not reported
Completed Document Type: Operation and Maintenance Report
Completed Date: 05/17/2011
Comments: Quarterly monitoring report submitted to Chatsworth office.

Completed Area Name: PROJECT WIDE
Completed Sub Area Name: Not reported
Completed Document Type: Operation and Maintenance Report
Completed Date: 03/12/2013
Comments: DTSC reviewed the O&M Report and issued comments to be considered during the next round of monitoring. No changes to the report were necessary.

Completed Area Name: PROJECT WIDE
Completed Sub Area Name: Not reported
Completed Document Type: Five-Year Review Reports
Completed Date: 12/11/2014
Comments: DTSC concurrence w/ final Report.

Completed Area Name: Phase 1
Completed Sub Area Name: Not reported
Completed Document Type: Operation and Maintenance Report
Completed Date: 11/09/2010
Comments: Phase I Subsurface Gas Mitigation System Quarterly O&M report uploaded for the administrative file

Completed Area Name: Phase 1
Completed Sub Area Name: Not reported
Completed Document Type: Operation and Maintenance Report
Completed Date: 09/14/2009
Comments: Phase I Subsurface Gas Mitigation System Annual O&M report uploaded for the administrative file

Completed Area Name: PROJECT WIDE
Completed Sub Area Name: Not reported
Completed Document Type: Operation and Maintenance Report
Completed Date: 07/10/2019
Comments: Not reported

Completed Area Name: PROJECT WIDE
Completed Sub Area Name: Not reported
Completed Document Type: Operation and Maintenance Report
Completed Date: 06/16/2020
Comments: DTSC conditionally approved the Report

Completed Area Name: PROJECT WIDE
Completed Sub Area Name: Not reported
Completed Document Type: Operation and Maintenance Report
Completed Date: 12/06/2019
Comments: Not reported

Completed Area Name: PROJECT WIDE
Completed Sub Area Name: Not reported
Completed Document Type: Site Inspections/Visit (Non LUR)
Completed Date: 12/14/2005
Comments: Not reported

CENTRAL LOS ANGELES LEARNING CTR. NO. 1 (Continued) **S100932025**

Completed Area Name: PROJECT WIDE
Completed Sub Area Name: Not reported
Completed Document Type: Site Inspections/Visit (Non LUR)
Completed Date: 12/02/2005
Comments: Not reported

Completed Area Name: PROJECT WIDE
Completed Sub Area Name: Not reported
Completed Document Type: CEQA - Notice of Exemption
Completed Date: 04/08/2003
Comments: Not reported

Completed Area Name: PROJECT WIDE
Completed Sub Area Name: Not reported
Completed Document Type: Site Inspections/Visit (Non LUR)
Completed Date: 10/11/2004
Comments: Not reported

Completed Area Name: PROJECT WIDE
Completed Sub Area Name: Not reported
Completed Document Type: * Public Participation
Completed Date: 04/08/2002
Comments: Not reported

Completed Area Name: Phase 2
Completed Sub Area Name: Not reported
Completed Document Type: Site Inspections/Visit (Non LUR)
Completed Date: 08/07/2008
Comments: Not reported

Completed Area Name: Phase 2
Completed Sub Area Name: Not reported
Completed Document Type: Site Inspections/Visit (Non LUR)
Completed Date: 09/23/2008
Comments: Not reported

Completed Area Name: PROJECT WIDE
Completed Sub Area Name: Not reported
Completed Document Type: Annual Oversight Cost Estimate
Completed Date: 09/17/2020
Comments: Not reported

Completed Area Name: PROJECT WIDE
Completed Sub Area Name: Not reported
Completed Document Type: Annual Oversight Cost Estimate
Completed Date: 06/15/2020
Comments: DTSC mailed the letter out.

Completed Area Name: PROJECT WIDE
Completed Sub Area Name: Not reported
Completed Document Type: Project Management
Completed Date: 06/30/2021
Comments: DTSC completed PM for the FY.

Completed Area Name: PROJECT WIDE
Completed Sub Area Name: Not reported
Completed Document Type: Project Management

CENTRAL LOS ANGELES LEARNING CTR. NO. 1 (Continued) **S100932025**

Completed Date: 06/30/2023
Comments: Not reported

Completed Area Name: PROJECT WIDE
Completed Sub Area Name: Not reported
Completed Document Type: Preliminary Endangerment Assessment Report
Completed Date: 04/29/2002
Comments: Not reported

Completed Area Name: PROJECT WIDE
Completed Sub Area Name: Not reported
Completed Document Type: Removal Action Completion Report
Completed Date: 07/21/2006
Comments: Not reported

Completed Area Name: PROJECT WIDE
Completed Sub Area Name: Not reported
Completed Document Type: Removal Action Completion Report
Completed Date: 06/27/2006
Comments: RACR #5 approved with comments.

Completed Area Name: Phase 2
Completed Sub Area Name: Not reported
Completed Document Type: Other Report
Completed Date: 06/08/2007
Comments: Not reported

Completed Area Name: PROJECT WIDE
Completed Sub Area Name: Not reported
Completed Document Type: Mitigation Monitoring Report
Completed Date: 11/21/2006
Comments: approved and sent to State clearinghouse for ten day review.

Completed Area Name: Phase 1
Completed Sub Area Name: Not reported
Completed Document Type: Other Report
Completed Date: 05/25/2007
Comments: Final grade confirmation sampling approved on 5/25/2007

Completed Area Name: Phase 2
Completed Sub Area Name: Not reported
Completed Document Type: Design/Implementation Workplan
Completed Date: 06/07/2007
Comments: Remedial design drawings approved by Jesus Sotelo

Completed Area Name: PROJECT WIDE
Completed Sub Area Name: Not reported
Completed Document Type: Operation and Maintenance Report
Completed Date: 01/09/2012
Comments: Monitoring report approved.

Completed Area Name: PROJECT WIDE
Completed Sub Area Name: Not reported
Completed Document Type: Operation and Maintenance Report
Completed Date: 05/12/2016
Comments: Concurred with a comment.

CENTRAL LOS ANGELES LEARNING CTR. NO. 1 (Continued) **S100932025**

Completed Area Name: Phase 2
Completed Sub Area Name: Not reported
Completed Document Type: Removal Action Completion Report
Completed Date: 05/13/2010
Comments: Not reported

Completed Area Name: Phase 1
Completed Sub Area Name: Not reported
Completed Document Type: Design/Implementation Workplan
Completed Date: 04/24/2009
Comments: Approved

Completed Area Name: Phase 1
Completed Sub Area Name: Not reported
Completed Document Type: Technical Workplan
Completed Date: 04/24/2009
Comments: Not reported

Completed Area Name: Phase 1
Completed Sub Area Name: Not reported
Completed Document Type: Remedial Action Completion Report
Completed Date: 07/07/2009
Comments: Phase I RACR approved. Phase encompasses K-5 portion of campus.

Completed Area Name: Phase 1
Completed Sub Area Name: Not reported
Completed Document Type: Fieldwork
Completed Date: 04/27/2009
Comments: - fieldwork completed by John Naginis, P.G., CH.G. on 4/27/2009

Completed Area Name: Wilshire Park
Completed Sub Area Name: Not reported
Completed Document Type: Operation and Maintenance Report
Completed Date: 11/08/2010
Comments: Wilshire Public Park Subsurface Gas Mitigation System report uploaded for the administrative file

Completed Area Name: PROJECT WIDE
Completed Sub Area Name: Not reported
Completed Document Type: Operation and Maintenance Report
Completed Date: 09/28/2016
Comments: Concurred with comment

Completed Area Name: Phase 2
Completed Sub Area Name: Not reported
Completed Document Type: Operation and Maintenance Report
Completed Date: 08/19/2010
Comments: Phase II Subsurface Gas Mitigation System Monthly O&M report uploaded for the administrative file

Completed Area Name: Phase 1
Completed Sub Area Name: Not reported
Completed Document Type: Operation and Maintenance Report
Completed Date: 05/18/2011
Comments: Phase I Subsurface Gas Mitigation System Quarterly O&M report uploaded for the administrative file

CENTRAL LOS ANGELES LEARNING CTR. NO. 1 (Continued) **S100932025**

Completed Area Name: PROJECT WIDE
Completed Sub Area Name: Not reported
Completed Document Type: Five-Year Review Reports
Completed Date: 11/21/2019
Comments: DTSC conditionally approved the Report.

Completed Area Name: PROJECT WIDE
Completed Sub Area Name: Not reported
Completed Document Type: Operation and Maintenance Report
Completed Date: 12/06/2018
Comments: Not reported

Completed Area Name: PROJECT WIDE
Completed Sub Area Name: Not reported
Completed Document Type: Operation and Maintenance Report
Completed Date: 01/07/2019
Comments: Not reported

Completed Area Name: PROJECT WIDE
Completed Sub Area Name: Not reported
Completed Document Type: Operation and Maintenance Report
Completed Date: 04/23/2019
Comments: Not reported

Completed Area Name: Phase 1
Completed Sub Area Name: Not reported
Completed Document Type: Operation and Maintenance Report
Completed Date: 01/13/2010
Comments: Phase I Subsurface Gas Mitigation System O&M report uploaded for the administrative file

Completed Area Name: Wilshire Park
Completed Sub Area Name: Not reported
Completed Document Type: Operation and Maintenance Report
Completed Date: 06/14/2010
Comments: Wilshire Public Park Subsurface Gas Mitigation System report uploaded for the administrative file

Completed Area Name: Wilshire Park
Completed Sub Area Name: Not reported
Completed Document Type: Operation and Maintenance Report
Completed Date: 07/08/2010
Comments: Wilshire Public Park Subsurface Gas Mitigation System report uploaded for the administrative file

Completed Area Name: PROJECT WIDE
Completed Sub Area Name: Not reported
Completed Document Type: Operation and Maintenance Report
Completed Date: 01/18/2018
Comments: Not reported

Completed Area Name: Phase 1
Completed Sub Area Name: Not reported
Completed Document Type: Operation and Maintenance Report
Completed Date: 02/23/2010
Comments: Phase I Subsurface Gas Mitigation System O&M report uploaded for the administrative file

CENTRAL LOS ANGELES LEARNING CTR. NO. 1 (Continued) **S100932025**

Completed Area Name: PROJECT WIDE
Completed Sub Area Name: Not reported
Completed Document Type: Operation and Maintenance Report
Completed Date: 06/22/2017
Comments: Not reported

Completed Area Name: Phase 1
Completed Sub Area Name: Not reported
Completed Document Type: Operation and Maintenance Report
Completed Date: 11/17/2009
Comments: Phase I Subsurface Gas Mitigation System O&M report uploaded for the administrative file

Completed Area Name: PROJECT WIDE
Completed Sub Area Name: Not reported
Completed Document Type: Operation and Maintenance Report
Completed Date: 07/17/2018
Comments: Not reported

Completed Area Name: Phase 1
Completed Sub Area Name: Not reported
Completed Document Type: Operation and Maintenance Report
Completed Date: 05/11/2010
Comments: Phase I Subsurface Gas Mitigation System Quarterly O&M report uploaded for the administrative file

Completed Area Name: PROJECT WIDE
Completed Sub Area Name: Not reported
Completed Document Type: Operation and Maintenance Report
Completed Date: 10/11/2023
Comments: DTSC conditionally approved the Report.

Completed Area Name: PROJECT WIDE
Completed Sub Area Name: Not reported
Completed Document Type: Operation and Maintenance Report
Completed Date: 04/18/2024
Comments: DTSC approved the Report.

Completed Area Name: PROJECT WIDE
Completed Sub Area Name: Not reported
Completed Document Type: Annual Oversight Cost Estimate
Completed Date: 09/22/2015
Comments: Annual Cost Estimate emailed and mailed to LAUSD.

Completed Area Name: PROJECT WIDE
Completed Sub Area Name: Not reported
Completed Document Type: Annual Oversight Cost Estimate
Completed Date: 08/30/2017
Comments: Annual cost estimates letter sent to LAUSD.

Completed Area Name: PROJECT WIDE
Completed Sub Area Name: Not reported
Completed Document Type: Annual Oversight Cost Estimate
Completed Date: 09/09/2019
Comments: Not reported

Completed Area Name: PROJECT WIDE

CENTRAL LOS ANGELES LEARNING CTR. NO. 1 (Continued) **S100932025**

Completed Sub Area Name: Not reported
Completed Document Type: Supplemental Site Investigation Report
Completed Date: 11/04/2003
Comments: Not reported

Completed Area Name: PROJECT WIDE
Completed Sub Area Name: Not reported
Completed Document Type: Technical Report
Completed Date: 02/04/2002
Comments: Not reported

Completed Area Name: PROJECT WIDE
Completed Sub Area Name: Not reported
Completed Document Type: Technical Report
Completed Date: 01/19/2005
Comments: No formal approval due to field work moblization

Completed Area Name: PROJECT WIDE
Completed Sub Area Name: Not reported
Completed Document Type: Preliminary Endangerment Assessment Workplan
Completed Date: 04/12/2001
Comments: Not reported

Completed Area Name: PROJECT WIDE
Completed Sub Area Name: Not reported
Completed Document Type: Supplemental Site Investigation Report
Completed Date: 09/22/2005
Comments: Reviewed Closure Report (Tank T-6 and T-7) no comments issued report accepted.

Completed Area Name: PROJECT WIDE
Completed Sub Area Name: Not reported
Completed Document Type: Technical Report
Completed Date: 05/27/2004
Comments: Quarterly Monitoring Report

Completed Area Name: PROJECT WIDE
Completed Sub Area Name: Not reported
Completed Document Type: Technical Report
Completed Date: 02/23/2004
Comments: Quarterly Monitoring report.

Completed Area Name: PROJECT WIDE
Completed Sub Area Name: Not reported
Completed Document Type: Technical Report
Completed Date: 08/24/2004
Comments: Approved workplan for passive venting system

Completed Area Name: PROJECT WIDE
Completed Sub Area Name: Not reported
Completed Document Type: Supplemental Site Investigation Workplan
Completed Date: 10/14/2005
Comments: Approved soil vapor investigation/monitoring field work 10/14-21/05

Completed Area Name: PROJECT WIDE
Completed Sub Area Name: Not reported
Completed Document Type: Supplemental Site Investigation Report

CENTRAL LOS ANGELES LEARNING CTR. NO. 1 (Continued) **S100932025**

Completed Date: 01/26/2006
Comments: Approved results from lead sampling and the hot sot removal of lead impacted soil of three cells in accordance with existing RAW.

Completed Area Name: PROJECT WIDE
Completed Sub Area Name: Not reported
Completed Document Type: Removal Action Workplan
Completed Date: 01/28/2003
Comments: Not reported

Completed Area Name: PROJECT WIDE
Completed Sub Area Name: Not reported
Completed Document Type: Tank Removal Report
Completed Date: 05/22/2003
Comments: Documentation to fire department on Tank removal Tanks 1-4, impacted soils being addressed in RAW

Completed Area Name: Phase 1
Completed Sub Area Name: Not reported
Completed Document Type: Remedial Action Plan
Completed Date: 11/21/2006
Comments: draft RAP approved on 6/27/2006

Completed Area Name: Phase 2
Completed Sub Area Name: Not reported
Completed Document Type: Design/Implementation Workplan
Completed Date: 02/25/2010
Comments: Not reported

Completed Area Name: Wilshire Park
Completed Sub Area Name: Not reported
Completed Document Type: Removal Action Completion Report
Completed Date: 02/25/2010
Comments: RACR for Wilshire Park approved on 2/25/2010. Note: Due to the size of Appendices C-H, hardcopies are not available. They are located on the CD associated with the document. These appendices are also located on Envirostor.

Completed Area Name: Phase 2
Completed Sub Area Name: Not reported
Completed Document Type: Operation and Maintenance Plan
Completed Date: 11/18/2010
Comments: The current Operations & Maintenance Plan covers all phases of the project; Phase I (K-3), Phase II (middle/high school & parking structure), and Phase III (Wilshire Public Park). The Operations & Maintenance Agreement associated with this school project is currently under review with OLC.

Completed Area Name: Wilshire Park
Completed Sub Area Name: Not reported
Completed Document Type: Design/Implementation Workplan
Completed Date: 12/08/2009
Comments: Start-up workplan for Wilshire Public Park approved on 12/8/2009.

Completed Area Name: Phase 1
Completed Sub Area Name: Not reported
Completed Document Type: Operation and Maintenance Plan

CENTRAL LOS ANGELES LEARNING CTR. NO. 1 (Continued) **S100932025**

Completed Date: 07/09/2009
Comments: Phase 1 O&M plan approved.

Completed Area Name: Wilshire Park
Completed Sub Area Name: Not reported
Completed Document Type: Design/Implementation Workplan
Completed Date: 04/08/2009
Comments: Start-up Workplan approved for implementation on April 8, 2009.

Completed Area Name: Phase 1
Completed Sub Area Name: Not reported
Completed Document Type: Operation and Maintenance Report
Completed Date: 12/22/2009
Comments: Phase I Subsurface Gas Mitigation System O&M report uploaded for the administrative file

Completed Area Name: Phase 1
Completed Sub Area Name: Not reported
Completed Document Type: Operation and Maintenance Report
Completed Date: 08/12/2010
Comments: Phase I Subsurface Gas Mitigation System Annual O&M report uploaded for the administrative file

Completed Area Name: Phase 2
Completed Sub Area Name: Not reported
Completed Document Type: Operation and Maintenance Report
Completed Date: 09/14/2010
Comments: Phase II Subsurface Gas Mitigation System Monthly O&M report uploaded for the administrative file

Completed Area Name: PROJECT WIDE
Completed Sub Area Name: Not reported
Completed Document Type: Operation and Maintenance Report
Completed Date: 05/15/2017
Comments: Not reported

Completed Area Name: Phase 1
Completed Sub Area Name: Not reported
Completed Document Type: Operation and Maintenance Report
Completed Date: 10/08/2009
Comments: Phase I Subsurface Gas Mitigation System O&M report uploaded for the administrative file

Completed Area Name: Wilshire Park
Completed Sub Area Name: Not reported
Completed Document Type: Operation and Maintenance Report
Completed Date: 09/20/2010
Comments: Wilshire Public Park Subsurface Gas Mitigation System report uploaded for the administrative file

Completed Area Name: PROJECT WIDE
Completed Sub Area Name: Not reported
Completed Document Type: Monitoring Report
Completed Date: 09/13/2018
Comments: DTSC approved the Report.

Completed Area Name: Phase 2

CENTRAL LOS ANGELES LEARNING CTR. NO. 1 (Continued) **S100932025**

Completed Sub Area Name: Not reported
Completed Document Type: Operation and Maintenance Report
Completed Date: 09/27/2010
Comments: Phase II Subsurface Gas Mitigation System Monthly O&M report uploaded for the administrative file

Completed Area Name: Phase 1
Completed Sub Area Name: Not reported
Completed Document Type: Operation and Maintenance Report
Completed Date: 02/01/2011
Comments: Phase I Subsurface Gas Mitigation System Quarterly O&M report uploaded for the administrative file

Completed Area Name: Phase 2
Completed Sub Area Name: Not reported
Completed Document Type: Operation and Maintenance Report
Completed Date: 12/16/2010
Comments: Phase II Subsurface Gas Mitigation System Monthly O&M report uploaded for the administrative file

Completed Area Name: PROJECT WIDE
Completed Sub Area Name: Not reported
Completed Document Type: Operation and Maintenance Report
Completed Date: 07/27/2018
Comments: Not reported

Completed Area Name: PROJECT WIDE
Completed Sub Area Name: Not reported
Completed Document Type: Correspondence
Completed Date: 04/26/2013
Comments: Not reported

Completed Area Name: PROJECT WIDE
Completed Sub Area Name: Not reported
Completed Document Type: Correspondence
Completed Date: 11/07/2013
Comments: DTSC concurrence w/ final Report.

Completed Area Name: PROJECT WIDE
Completed Sub Area Name: Not reported
Completed Document Type: Correspondence
Completed Date: 04/28/2014
Comments: Notification summary report received.

Completed Area Name: PROJECT WIDE
Completed Sub Area Name: Not reported
Completed Document Type: Correspondence
Completed Date: 11/17/2014
Comments: Concurred the Report with comments.

Completed Area Name: PROJECT WIDE
Completed Sub Area Name: Not reported
Completed Document Type: Correspondence
Completed Date: 05/19/2015
Comments: Not reported

Completed Area Name: PROJECT WIDE

CENTRAL LOS ANGELES LEARNING CTR. NO. 1 (Continued) **S100932025**

Completed Sub Area Name: Not reported
Completed Document Type: Annual Oversight Cost Estimate
Completed Date: 09/08/2014
Comments: Not reported

Completed Area Name: PROJECT WIDE
Completed Sub Area Name: Not reported
Completed Document Type: Five-Year Review Reports
Completed Date: 01/16/2025
Comments: Not reported

Completed Area Name: PROJECT WIDE
Completed Sub Area Name: Not reported
Completed Document Type: Operation and Maintenance Report
Completed Date: 06/05/2023
Comments: DTSC approved the Report.

Completed Area Name: PROJECT WIDE
Completed Sub Area Name: Not reported
Completed Document Type: Removal Action Completion Report
Completed Date: 06/05/2006
Comments: Not reported

Completed Area Name: PROJECT WIDE
Completed Sub Area Name: Not reported
Completed Document Type: Supplemental Site Investigation Report
Completed Date: 02/08/2006
Comments: Export report expected when soil movement executed.

Completed Area Name: PROJECT WIDE
Completed Sub Area Name: Not reported
Completed Document Type: Supplemental Site Investigation Report
Completed Date: 07/26/2002
Comments: Notification of limited arsenic removal 2 cubic yards of soil, not part of RAW

Completed Area Name: PROJECT WIDE
Completed Sub Area Name: Not reported
Completed Document Type: Operation and Maintenance Report
Completed Date: 11/19/2015
Comments: Concurred with the Report.

Completed Area Name: PROJECT WIDE
Completed Sub Area Name: Not reported
Completed Document Type: Operation and Maintenance Report
Completed Date: 05/09/2016
Comments: Not reported

Completed Area Name: PROJECT WIDE
Completed Sub Area Name: Not reported
Completed Document Type: Health & Safety Plan
Completed Date: 08/27/2020
Comments: Not reported

Completed Area Name: PROJECT WIDE
Completed Sub Area Name: Not reported
Completed Document Type: Other Report

CENTRAL LOS ANGELES LEARNING CTR. NO. 1 (Continued) **S100932025**

Completed Date: 09/15/2016
Comments: Not reported

Completed Area Name: PROJECT WIDE
Completed Sub Area Name: Not reported
Completed Document Type: Operation and Maintenance Report
Completed Date: 12/04/2015
Comments: Concurred with the Report.

Completed Area Name: PROJECT WIDE
Completed Sub Area Name: Not reported
Completed Document Type: Operation and Maintenance Report
Completed Date: 08/08/2022
Comments: Not reported

Completed Area Name: PROJECT WIDE
Completed Sub Area Name: Not reported
Completed Document Type: Operation and Maintenance Report
Completed Date: 02/10/2022
Comments: Not reported

Completed Area Name: PROJECT WIDE
Completed Sub Area Name: Not reported
Completed Document Type: Operation and Maintenance Report
Completed Date: 05/03/2021
Comments: Not reported

Completed Area Name: PROJECT WIDE
Completed Sub Area Name: Not reported
Completed Document Type: Fieldwork
Completed Date: 01/07/2021
Comments: Not reported

Completed Area Name: PROJECT WIDE
Completed Sub Area Name: Not reported
Completed Document Type: Operation and Maintenance Plan
Completed Date: 07/29/2020
Comments: DTSC conditionally approved the Updated O&M Plan.

Completed Area Name: PROJECT WIDE
Completed Sub Area Name: Not reported
Completed Document Type: Operation and Maintenance Report
Completed Date: 03/15/2023
Comments: DTSC approved the Report.

Completed Area Name: PROJECT WIDE
Completed Sub Area Name: Not reported
Completed Document Type: Certification
Completed Date: 06/30/2011
Comments: Not reported

Completed Area Name: PROJECT WIDE
Completed Sub Area Name: Not reported
Completed Document Type: Operation & Maintenance Order/Agreement
Completed Date: 05/19/2011
Comments: Fully executed emailed to District; sent to District by overnight mail on 05/23/11.

CENTRAL LOS ANGELES LEARNING CTR. NO. 1 (Continued) **S100932025**

Completed Area Name: PROJECT WIDE
Completed Sub Area Name: Not reported
Completed Document Type: Project Management
Completed Date: 06/30/2024
Comments: Not reported

Completed Area Name: PROJECT WIDE
Completed Sub Area Name: Not reported
Completed Document Type: Annual Oversight Cost Estimate
Completed Date: 09/19/2023
Comments: DTSC mailed the cost estimate letter to the District.

Completed Area Name: PROJECT WIDE
Completed Sub Area Name: Not reported
Completed Document Type: Correspondence
Completed Date: 05/19/2015
Comments: Concurred with comments.

Completed Area Name: PROJECT WIDE
Completed Sub Area Name: Not reported
Completed Document Type: Annual Oversight Cost Estimate
Completed Date: 09/30/2018
Comments: Annual cost estimate letter sent to District.

Future Area Name: Not reported
Future Sub Area Name: Not reported
Future Document Type: Not reported
Future Due Date: Not reported
Schedule Area Name: Not reported
Schedule Sub Area Name: Not reported
Schedule Document Type: Not reported
Schedule Due Date: Not reported
Schedule Revised Date: Not reported

HIST CORTESE:
edr_fname: AMBASSADOR HOTEL (FORMER)
edr_fadd1: 3400 WILSHIRE
City,State,Zip: LOS ANGELES, CA
Region: CORTESE
Facility County Code: 19
Reg By: LTNKA
Reg Id: 900100070

CERS:
Name: AMBASSADOR HOTEL (FORMER)
Address: 3400 WILSHIRE BLVD
City,State,Zip: LOS ANGELES, CA 90010
Site ID: 858796
CERS ID: T0603700489
CERS Description: Leaking Underground Storage Tank Cleanup Site

Affiliation:
Affiliation Type Desc: Local Agency Caseworker
Entity Name: ELOY LUNA - LOS ANGELES, CITY OF
Entity Title: Not reported
Affiliation Address: 200 North Main Street, Suite 1780
Affiliation City: LOS ANGELES

CENTRAL LOS ANGELES LEARNING CTR. NO. 1 (Continued) **S100932025**

Affiliation State: CA
Affiliation Country: Not reported
Affiliation Zip: Not reported
Affiliation Phone: ,

Name: CENTRAL LOS ANGELES
Address: 3400 WILSHIRE BOULEVARD
City,State,Zip: LOS ANGELES, CA 90010-1901
Site ID: 606564
CERS ID: 19700001
CERS Description: School Cleanup

Affiliation:
Affiliation Type Desc: Supervisor
Entity Name: Shahir Haddad
Entity Title: Not reported
Affiliation Address: Not reported
Affiliation City: Not reported
Affiliation State: Not reported
Affiliation Country: Not reported
Affiliation Zip: Not reported
Affiliation Phone: ,

Affiliation Type Desc: Lead Project Manager
Entity Name: Johnson Abraham
Entity Title: Not reported
Affiliation Address: Not reported
Affiliation City: Not reported
Affiliation State: Not reported
Affiliation Country: Not reported
Affiliation Zip: Not reported
Affiliation Phone: ,

AL279 **RISE KOHYANG HIGH SCHOOL** **CA ENVIROSTOR** **S101584748**
NNW **3500 WEST 1ST STREET** **CA SCH** **N/A**
1/2-1 **LOS ANGELES, CA 90004** **CA SWEEPS UST**
0.593 mi. **CA FID UST**
3129 ft. **Site 1 of 2 in cluster AL**

Relative: Higher

Actual: 272 ft.

ENVIROSTOR:
Name: RISE KOHYANG HIGH SCHOOL
Address: 3500 WEST 1ST STREET
City,State,Zip: LOS ANGELES, CA 90004
Facility ID: 60002695
Status: No Further Action
Status Date: 06/30/2021
Site Code: 304671
Site Type: School Investigation
Site Type Detailed: School
Acres: 1.15
NPL: NO
Regulatory Agencies: SMBRP
Lead Agency: SMBRP
Program Manager: Johnson Abraham
Supervisor: Shahir Haddad
Division Branch: Southern California Schools & Brownfields Outreach

RISE KOHYANG HIGH SCHOOL (Continued) **S101584748**

Assembly: 54
Senate: 26
Special Program: Not reported
Restricted Use: NO
Site Mgmt Req: NONE SPECIFIED
Funding: School District
Latitude: 34.07317
Longitude: -118.2896
APN: 5501006027, 5501008026, 5501014004, 5501014020, 5501014021, 5501016011
Not reported
Past Use: FUEL - VEHICLE STORAGE/ REFUELING, PAINT/DEPAINT FACILITY, PESTICIDE/INSECTIDE/RODENTICIDE STORAGE, UNDERGROUND STORAGE TANKS
Potential COC: Lead TPH-diesel TPH-gas
Confirmed COC: Lead TPH-diesel TPH-gas
Potential Description: SOIL, SV
Alias Name: 5501006027
Alias Type: APN
Alias Name: 5501008026
Alias Type: APN
Alias Name: 5501014004
Alias Type: APN
Alias Name: 5501014020
Alias Type: APN
Alias Name: 5501014021
Alias Type: APN
Alias Name: 5501016011
Alias Type: APN
Alias Name: 304671
Alias Type: Project Code (Site Code)
Alias Name: 60002695
Alias Type: Envirostor ID Number

Completed Info:
Completed Area Name: PROJECT WIDE
Completed Sub Area Name: Not reported
Completed Document Type: Environmental Oversight Agreement Application
Completed Date: 07/23/2018
Comments: EOP Application and Phase I Report submitted via email on 7/23/18.

Completed Area Name: PROJECT WIDE
Completed Sub Area Name: Not reported
Completed Document Type: Supplemental Site Investigation Workplan
Completed Date: 06/29/2020
Comments: Not reported

Completed Area Name: PROJECT WIDE
Completed Sub Area Name: Not reported
Completed Document Type: Preliminary Endangerment Assessment Workplan
Completed Date: 01/22/2019
Comments: Not reported

Completed Area Name: PROJECT WIDE
Completed Sub Area Name: Not reported
Completed Document Type: 4.14 Request
Completed Date: 12/01/2020
Comments: Not reported

Completed Area Name: PROJECT WIDE

RISE KOHYANG HIGH SCHOOL (Continued) **S101584748**

Completed Sub Area Name: Not reported
Completed Document Type: Supplemental Site Investigation Report
Completed Date: 06/30/2021
Comments: Not reported

Completed Area Name: PROJECT WIDE
Completed Sub Area Name: Not reported
Completed Document Type: Supplemental Site Investigation Report
Completed Date: 12/24/2019
Comments: Not reported

Completed Area Name: PROJECT WIDE
Completed Sub Area Name: Not reported
Completed Document Type: Annual Oversight Cost Estimate
Completed Date: 05/14/2021
Comments: DTSC mailed the letter to the RP.

Completed Area Name: PROJECT WIDE
Completed Sub Area Name: Not reported
Completed Document Type: Other Report
Completed Date: 07/23/2018
Comments: Phase I submitted w/ EOP Application as background information.

Completed Area Name: PROJECT WIDE
Completed Sub Area Name: Not reported
Completed Document Type: Supplemental Site Investigation Report
Completed Date: 11/18/2020
Comments: Not reported

Completed Area Name: PROJECT WIDE
Completed Sub Area Name: Not reported
Completed Document Type: Preliminary Endangerment Assessment Report
Completed Date: 05/12/2020
Comments: DTSC conditionally approved the PEA Report provided the comments will be addressed during Supplemental Site Investigation.

Completed Area Name: PROJECT WIDE
Completed Sub Area Name: Not reported
Completed Document Type: Annual Oversight Cost Estimate
Completed Date: 09/02/2020
Comments: Not reported

Completed Area Name: PROJECT WIDE
Completed Sub Area Name: Not reported
Completed Document Type: Project Management
Completed Date: 06/30/2021
Comments: DTSC completed PM for the FY.

Completed Area Name: PROJECT WIDE
Completed Sub Area Name: Not reported
Completed Document Type: Inactive Status Letter
Completed Date: 08/16/2019
Comments: DTSC sent out the Inactive Status Letter on 8/16/2019.

Completed Area Name: PROJECT WIDE
Completed Sub Area Name: Not reported
Completed Document Type: School Cleanup Agreement

RISE KOHYANG HIGH SCHOOL (Continued) **S101584748**

Completed Date: 07/22/2020
Comments: Not reported

Completed Area Name: PROJECT WIDE
Completed Sub Area Name: Not reported
Completed Document Type: Annual Oversight Cost Estimate
Completed Date: 09/06/2018
Comments: FY 1819 Estimate: $29,321

Completed Area Name: PROJECT WIDE
Completed Sub Area Name: Not reported
Completed Document Type: Environmental Oversight Agreement
Completed Date: 08/22/2018
Comments: EOA was fully executed on 8/22/2018.

Completed Area Name: PROJECT WIDE
Completed Sub Area Name: Not reported
Completed Document Type: Supplemental Site Investigation Workplan
Completed Date: 12/16/2019
Comments: Not reported

Completed Area Name: PROJECT WIDE
Completed Sub Area Name: Not reported
Completed Document Type: Fieldwork
Completed Date: 08/01/2022
Comments: Not reported

Completed Area Name: PROJECT WIDE
Completed Sub Area Name: Not reported
Completed Document Type: Correspondence
Completed Date: 09/12/2024
Comments: DTSC Responded

Completed Area Name: PROJECT WIDE
Completed Sub Area Name: Not reported
Completed Document Type: Correspondence
Completed Date: 11/21/2024
Comments: DTSC responded to LAUSD.

Future Area Name: Not reported
Future Sub Area Name: Not reported
Future Document Type: Not reported
Future Due Date: Not reported
Schedule Area Name: Not reported
Schedule Sub Area Name: Not reported
Schedule Document Type: Not reported
Schedule Due Date: Not reported
Schedule Revised Date: Not reported

SCH:

Name: RISE KOHYANG HIGH SCHOOL
Address: 3500 WEST 1ST STREET
City,State,Zip: LOS ANGELES, CA 90004
Facility ID: 60002695
Site Type: School Investigation
Site Type Detail: School

RISE KOHYANG HIGH SCHOOL (Continued) **S101584748**

Site Mgmt. Req.:	NONE SPECIFIED
Acres:	1.15
National Priorities List:	NO
Cleanup Oversight Agencies:	SMBRP
Lead Agency:	SMBRP
Lead Agency Description:	DTSC - Site Cleanup Program
Project Manager:	Johnson Abraham
Supervisor:	Shahir Haddad
Division Branch:	Southern California Schools & Brownfields Outreach
Site Code:	304671
Assembly:	54
Senate:	26
Special Program Status:	Not reported
Status:	No Further Action
Status Date:	06/30/2021
Restricted Use:	NO
Funding:	School District
Latitude:	34.07317
Longitude:	-118.2896
APN:	5501006027, 5501008026, 5501014004, 5501014020, 5501014021, 5501016011
	Not reported
Past Use:	FUEL - VEHICLE STORAGE/ REFUELING, PAINT/DEPAINT FACILITY, PESTICIDE/INSECTIDE/RODENTICIDE STORAGE, UNDERGROUND STORAGE TANKS
Potential COC:	Lead, TPH-diesel, TPH-gas
Confirmed COC:	Lead, TPH-diesel, TPH-gas
Potential Description:	SOIL, SV
Alias Name:	5501006027
Alias Type:	APN
Alias Name:	5501008026
Alias Type:	APN
Alias Name:	5501014004
Alias Type:	APN
Alias Name:	5501014020
Alias Type:	APN
Alias Name:	5501014021
Alias Type:	APN
Alias Name:	5501016011
Alias Type:	APN
Alias Name:	304671
Alias Type:	Project Code (Site Code)
Alias Name:	60002695
Alias Type:	Envirostor ID Number

Completed Info:

Completed Area Name:	PROJECT WIDE
Completed Sub Area Name:	Not reported
Completed Document Type:	Environmental Oversight Agreement Application
Completed Date:	07/23/2018
Comments:	EOP Application and Phase I Report submitted via email on 7/23/18.
Completed Area Name:	PROJECT WIDE
Completed Sub Area Name:	Not reported
Completed Document Type:	Supplemental Site Investigation Workplan
Completed Date:	06/29/2020
Comments:	Not reported
Completed Area Name:	PROJECT WIDE
Completed Sub Area Name:	Not reported

RISE KOHYANG HIGH SCHOOL (Continued) **S101584748**

Completed Document Type: Preliminary Endangerment Assessment Workplan
Completed Date: 01/22/2019
Comments: Not reported

Completed Area Name: PROJECT WIDE
Completed Sub Area Name: Not reported
Completed Document Type: 4.14 Request
Completed Date: 12/01/2020
Comments: Not reported

Completed Area Name: PROJECT WIDE
Completed Sub Area Name: Not reported
Completed Document Type: Supplemental Site Investigation Report
Completed Date: 06/30/2021
Comments: Not reported

Completed Area Name: PROJECT WIDE
Completed Sub Area Name: Not reported
Completed Document Type: Supplemental Site Investigation Report
Completed Date: 12/24/2019
Comments: Not reported

Completed Area Name: PROJECT WIDE
Completed Sub Area Name: Not reported
Completed Document Type: Annual Oversight Cost Estimate
Completed Date: 05/14/2021
Comments: DTSC mailed the letter to the RP.

Completed Area Name: PROJECT WIDE
Completed Sub Area Name: Not reported
Completed Document Type: Other Report
Completed Date: 07/23/2018
Comments: Phase I submitted w/ EOP Application as background information.

Completed Area Name: PROJECT WIDE
Completed Sub Area Name: Not reported
Completed Document Type: Supplemental Site Investigation Report
Completed Date: 11/18/2020
Comments: Not reported

Completed Area Name: PROJECT WIDE
Completed Sub Area Name: Not reported
Completed Document Type: Preliminary Endangerment Assessment Report
Completed Date: 05/12/2020
Comments: DTSC conditionally approved the PEA Report provided the comments will be addressed during Supplemental Site Investigation.

Completed Area Name: PROJECT WIDE
Completed Sub Area Name: Not reported
Completed Document Type: Annual Oversight Cost Estimate
Completed Date: 09/02/2020
Comments: Not reported

Completed Area Name: PROJECT WIDE
Completed Sub Area Name: Not reported
Completed Document Type: Project Management
Completed Date: 06/30/2021

RISE KOHYANG HIGH SCHOOL (Continued) **S101584748**

Comments:	DTSC completed PM for the FY.
Completed Area Name:	PROJECT WIDE
Completed Sub Area Name:	Not reported
Completed Document Type:	Inactive Status Letter
Completed Date:	08/16/2019
Comments:	DTSC sent out the Inactive Status Letter on 8/16/2019.
Completed Area Name:	PROJECT WIDE
Completed Sub Area Name:	Not reported
Completed Document Type:	School Cleanup Agreement
Completed Date:	07/22/2020
Comments:	Not reported
Completed Area Name:	PROJECT WIDE
Completed Sub Area Name:	Not reported
Completed Document Type:	Annual Oversight Cost Estimate
Completed Date:	09/06/2018
Comments:	FY 1819 Estimate: $29,321
Completed Area Name:	PROJECT WIDE
Completed Sub Area Name:	Not reported
Completed Document Type:	Environmental Oversight Agreement
Completed Date:	08/22/2018
Comments:	EOA was fully executed on 8/22/2018.
Completed Area Name:	PROJECT WIDE
Completed Sub Area Name:	Not reported
Completed Document Type:	Supplemental Site Investigation Workplan
Completed Date:	12/16/2019
Comments:	Not reported
Completed Area Name:	PROJECT WIDE
Completed Sub Area Name:	Not reported
Completed Document Type:	Fieldwork
Completed Date:	08/01/2022
Comments:	Not reported
Completed Area Name:	PROJECT WIDE
Completed Sub Area Name:	Not reported
Completed Document Type:	Correspondence
Completed Date:	09/12/2024
Comments:	DTSC Responded
Completed Area Name:	PROJECT WIDE
Completed Sub Area Name:	Not reported
Completed Document Type:	Correspondence
Completed Date:	11/21/2024
Comments:	DTSC responded to LAUSD.
Future Area Name:	Not reported
Future Sub Area Name:	Not reported
Future Document Type:	Not reported
Future Due Date:	Not reported
Schedule Area Name:	Not reported
Schedule Sub Area Name:	Not reported
Schedule Document Type:	Not reported

RISE KOHYANG HIGH SCHOOL (Continued) **S101584748**

Schedule Due Date: Not reported
Schedule Revised Date: Not reported

SWEEPS UST:
Name: PEDUS BUILDING SERVICE INC
Address: 3500 W 1ST ST
City: LOS ANGELES
Status: Not reported
Comp Number: 4080
Number: Not reported
Board Of Equalization: Not reported
Referral Date: Not reported
Action Date: Not reported
Created Date: Not reported
Owner Tank Id: Not reported
SWRCB Tank Id: Not reported
Tank Status: Not reported
Capacity: Not reported
Active Date: Not reported
Tank Use: Not reported
STG: Not reported
Content: Not reported
Number Of Tanks: 0

CA FID UST:
Facility ID: 19015174
Regulated By: UTNKI
Regulated ID: Not reported
Cortese Code: Not reported
SIC Code: Not reported
Facility Phone: 2130000000
Mail To: Not reported
Mailing Address: 3500 W 1ST ST
Mailing Address 2: Not reported
Mailing City,St,Zip: LOS ANGELES 900040000
Contact: Not reported
Contact Phone: Not reported
DUNs Number: Not reported
NPDES Number: Not reported
EPA ID: Not reported
Comments: Not reported
Status: Inactive

---

280 East 1/2-1 0.599 mi. 3162 ft.

WEST FOURTH STREET SITE **CA ENVIROSTOR** **S102860895**
2424 WEST 4TH STREET **N/A**
LOS ANGELES, CA 90057

Relative: Higher

Actual: 320 ft.

ENVIROSTOR:
Name: WEST FOURTH STREET SITE
Address: 2424 WEST 4TH STREET
City,State,Zip: LOS ANGELES, CA 90057
Facility ID: 19490210
Status: Refer: Other Agency
Status Date: 08/31/1995
Site Code: Not reported

WEST FOURTH STREET SITE (Continued) **S102860895**

Site Type: Historical
Site Type Detailed: * Historical
Acres: Not reported
NPL: NO
Regulatory Agencies: NONE SPECIFIED
Lead Agency: NONE SPECIFIED
Program Manager: Not reported
Supervisor: * Mmonroy
Division Branch: Cleanup Chatsworth
Assembly: 54
Senate: 26
Special Program: Not reported
Restricted Use: NO
Site Mgmt Req: NONE SPECIFIED
Funding: Not reported
Latitude: 34.06397
Longitude: -118.2767
APN: 5059025014
Past Use: NONE SPECIFIED
Potential COC: NONE SPECIFIED
Confirmed COC: NONE SPECIFIED
Potential Description: NONE SPECIFIED
Alias Name: 5059025014
Alias Type: APN
Alias Name: 19490210
Alias Type: Envirostor ID Number

Completed Info:
Completed Area Name: PROJECT WIDE
Completed Sub Area Name: Not reported
Completed Document Type: * Discovery
Completed Date: 09/20/1990
Comments: Facility Identified: Environmental Assessment conducted by Targhee Inc. Site Screening Done: Environmental Assessment identifies Kaufman World Instruments as property owner. Legal owner on County records is West Fourth Street Apartments. Landfill- type debris, noxious liquids in soil, and petroleum/ hydrocarbon odors observed. Site encompasses 2424, 2506, 2508, and 2510 West 4th St, as well as 417 Park View St.

Completed Area Name: PROJECT WIDE
Completed Sub Area Name: Not reported
Completed Document Type: Site Screening
Completed Date: 05/03/1993
Comments: Site screening/file review indicates NFA for DTSC.

Completed Area Name: PROJECT WIDE
Completed Sub Area Name: Not reported
Completed Document Type: Site Screening
Completed Date: 09/20/1990
Comments: Not reported

Future Area Name: Not reported
Future Sub Area Name: Not reported
Future Document Type: Not reported
Future Due Date: Not reported
Schedule Area Name: Not reported
Schedule Sub Area Name: Not reported
Schedule Document Type: Not reported

WEST FOURTH STREET SITE (Continued) **S102860895**

Schedule Due Date: Not reported
Schedule Revised Date: Not reported

AL281 **CENTRAL REGION ELEMENTARY SCHOOL #20 SITE 11** **CA ENVIROSTOR** **S109034303**
NNW **COUNCIL STREET/JUANITA AVE & MADISON AVE/EASTERN PORTION OF** **CA SCH** **N/A**
1/2-1 **LOS ANGELES, CA 90004** **CA DEED**
0.632 mi.
3338 ft. **Site 2 of 2 in cluster AL**

Relative:
Higher

Actual:
286 ft.

ENVIROSTOR:

Name:	CENTRAL REGION ELEMENTARY SCHOOL #20 SITE 11
Address:	COUNCIL STREET/JUANITA AVE & MADISON AVE/EASTERN PORTION OF VIRGIL MS AND 108 SOUTH BIMINI PLACE
City,State,Zip:	LOS ANGELES, CA 90004
Facility ID:	60000872
Status:	Certified O&M - Land Use Restrictions Only
Status Date:	05/06/2019
Site Code:	401556
Site Type:	School Cleanup
Site Type Detailed:	School
Acres:	8.13
NPL:	NO
Regulatory Agencies:	SMBRP
Lead Agency:	SMBRP
Program Manager:	Joe Hwong
Supervisor:	Aslam Shareef
Division Branch:	Southern California Schools & Brownfields Outreach
Assembly:	54
Senate:	26
Special Program:	Not reported
Restricted Use:	YES
Site Mgmt Req:	NONE SPECIFIED
Funding:	School District
Latitude:	34.0737
Longitude:	-118.29
APN:	NONE SPECIFIED
Past Use:	DEGREASING FACILITY, ENGINE TESTING/REPAIR, EQUIPMENT/INSTRUMENT REPAIR, FUEL HYDRANT PUMPING STATIONS, MACHINE SHOP, OIL FIELD, VEHICLE MAINTENANCE, TRANSPORTATION - WAREHOUSING
Potential COC:	Benzene Lead Methane Tetrachloroethylene (PCE TPH-diesel TPH-gas TPH-JET FUEL TPH-MOTOR OIL 1,1,1-Trichloroethane (TCA Trichloroethylene (TCE Vinyl chloride Hydrogen sulfide
Confirmed COC:	Benzene Tetrachloroethylene (PCE TPH-diesel TPH-gas 30026-NO Hydrogen sulfide 3002501-NO TPH-MOTOR OIL Trichloroethylene (TCE Vinyl chloride Lead Methane
Potential Description:	AQUI, SOIL, SV
Alias Name:	Sammy Lee Elementary School
Alias Type:	Alternate Name
Alias Name:	304599
Alias Type:	Project Code (Site Code)
Alias Name:	401556
Alias Type:	Project Code (Site Code)
Alias Name:	60000872
Alias Type:	Envirostor ID Number

Completed Info:

Completed Area Name:	PROJECT WIDE
Completed Sub Area Name:	Not reported

CENTRAL REGION ELEMENTARY SCHOOL #20 SITE 11 (Continued) **S109034303**

Completed Document Type: Public Notice
Completed Date: 06/01/2009
Comments: Public Notice was reviewed and accepted.

Completed Area Name: Central Area
Completed Sub Area Name: Not reported
Completed Document Type: Operation and Maintenance Plan
Completed Date: 06/28/2013
Comments: Not reported

Completed Area Name: Central Area
Completed Sub Area Name: Not reported
Completed Document Type: Operation and Maintenance Report
Completed Date: 11/14/2013
Comments: Not reported

Completed Area Name: Central Area
Completed Sub Area Name: Not reported
Completed Document Type: Other Report
Completed Date: 03/15/2013
Comments: Approved with Comments.

Completed Area Name: Northern Area
Completed Sub Area Name: Not reported
Completed Document Type: Operation and Maintenance Report
Completed Date: 03/20/2013
Comments: Concurred with comments.

Completed Area Name: Central Area
Completed Sub Area Name: Not reported
Completed Document Type: Remedial Action Completion Report
Completed Date: 06/28/2013
Comments: Not reported

Completed Area Name: Northern Area
Completed Sub Area Name: Not reported
Completed Document Type: Operation and Maintenance Report
Completed Date: 07/19/2013
Comments: Concurrance with comments for future reporting/field work.

Completed Area Name: Northern Area
Completed Sub Area Name: Not reported
Completed Document Type: Monitoring Report
Completed Date: 09/05/2013
Comments: Not reported

Completed Area Name: Central Area
Completed Sub Area Name: Not reported
Completed Document Type: Operation and Maintenance Report
Completed Date: 11/18/2015
Comments: Approved the Report with No Comments.

Completed Area Name: Northern Area
Completed Sub Area Name: Not reported
Completed Document Type: Monitoring Report
Completed Date: 12/31/2013
Comments: Not reported

CENTRAL REGION ELEMENTARY SCHOOL #20 SITE 11 (Continued) **S109034303**

Completed Area Name: Central Area
Completed Sub Area Name: Not reported
Completed Document Type: Operation and Maintenance Report
Completed Date: 03/07/2014
Comments: DTSC concurs with the Report from LAUSD prepared for SCAQMD.

Completed Area Name: PROJECT WIDE
Completed Sub Area Name: Not reported
Completed Document Type: Operation and Maintenance Report
Completed Date: 03/17/2014
Comments: Not reported

Completed Area Name: Northern Area
Completed Sub Area Name: Not reported
Completed Document Type: Operation and Maintenance Report
Completed Date: 02/25/2014
Comments: Not reported

Completed Area Name: PROJECT WIDE
Completed Sub Area Name: Not reported
Completed Document Type: Operation and Maintenance Report
Completed Date: 09/14/2015
Comments: Not reported

Completed Area Name: PROJECT WIDE
Completed Sub Area Name: Not reported
Completed Document Type: Monitoring Report
Completed Date: 06/18/2014
Comments: Not reported

Completed Area Name: PROJECT WIDE
Completed Sub Area Name: Not reported
Completed Document Type: Operation and Maintenance Report
Completed Date: 01/30/2018
Comments: Not reported

Completed Area Name: PROJECT WIDE
Completed Sub Area Name: Not reported
Completed Document Type: Operation and Maintenance Report
Completed Date: 06/16/2020
Comments: Not reported

Completed Area Name: PROJECT WIDE
Completed Sub Area Name: Not reported
Completed Document Type: Operation and Maintenance Report
Completed Date: 09/24/2019
Comments: Not reported

Completed Area Name: PROJECT WIDE
Completed Sub Area Name: Not reported
Completed Document Type: Operation and Maintenance Report
Completed Date: 09/13/2022
Comments: Not reported

Completed Area Name: PROJECT WIDE
Completed Sub Area Name: Not reported
Completed Document Type: Operation and Maintenance Report

CENTRAL REGION ELEMENTARY SCHOOL #20 SITE 11 (Continued) **S109034303**

Completed Date: 11/05/2020
Comments: Not reported

Completed Area Name: PROJECT WIDE
Completed Sub Area Name: Not reported
Completed Document Type: Operation and Maintenance Report
Completed Date: 10/11/2021
Comments: Not reported

Completed Area Name: PROJECT WIDE
Completed Sub Area Name: Not reported
Completed Document Type: Operation and Maintenance Report
Completed Date: 10/17/2022
Comments: Not reported

Completed Area Name: PROJECT WIDE
Completed Sub Area Name: Not reported
Completed Document Type: Operation and Maintenance Report
Completed Date: 01/10/2023
Comments: Not reported

Completed Area Name: PROJECT WIDE
Completed Sub Area Name: Not reported
Completed Document Type: Operation and Maintenance Report
Completed Date: 02/14/2023
Comments: Not reported

Completed Area Name: PROJECT WIDE
Completed Sub Area Name: Not reported
Completed Document Type: Operation and Maintenance Report
Completed Date: 05/21/2021
Comments: Not reported

Completed Area Name: PROJECT WIDE
Completed Sub Area Name: Not reported
Completed Document Type: Operation and Maintenance Report
Completed Date: 10/28/2020
Comments: Not reported

Completed Area Name: PROJECT WIDE
Completed Sub Area Name: Not reported
Completed Document Type: CEQA - Initial Study/ Environmental Impact Report
Completed Date: 05/21/2009
Comments: CEQA process completed

Completed Area Name: PROJECT WIDE
Completed Sub Area Name: Not reported
Completed Document Type: CEQA - Initial Study/ Environmental Impact Report
Completed Date: 11/20/2009
Comments: Draft Final

Completed Area Name: PROJECT WIDE
Completed Sub Area Name: Not reported
Completed Document Type: School Cleanup Agreement
Completed Date: 08/18/2009
Comments: Rec'd signed agreement from district

CENTRAL REGION ELEMENTARY SCHOOL #20 SITE 11 (Continued) **S109034303**

Completed Area Name: PROJECT WIDE
Completed Sub Area Name: Not reported
Completed Document Type: Annual Oversight Cost Estimate
Completed Date: 09/22/2022
Comments: Not reported

Completed Area Name: PROJECT WIDE
Completed Sub Area Name: Not reported
Completed Document Type: Preliminary Endangerment Assessment Workplan
Completed Date: 05/15/2008
Comments: DTSC concurred with the Adequacy of the Groundwater investigation Technical Memorandum for implementation provided DTSC comments are incorporated in future work/reports.

Completed Area Name: PROJECT WIDE
Completed Sub Area Name: Not reported
Completed Document Type: Supplemental Site Investigation Tech Memo
Completed Date: 11/06/2008
Comments: SSI TM is approved for the field work.

Completed Area Name: PROJECT WIDE
Completed Sub Area Name: Not reported
Completed Document Type: Other Report
Completed Date: 12/01/2008
Comments: Accepted the Report. DTSC will hold comments on hydrogeology/Groundwater Monitoring Report until the review of the third quarter 2008 gw report.

Completed Area Name: Northern Area
Completed Sub Area Name: Not reported
Completed Document Type: Operation and Maintenance Report
Completed Date: 05/03/2012
Comments: Concurred with some commments.

Completed Area Name: PROJECT WIDE
Completed Sub Area Name: Not reported
Completed Document Type: Other Report
Completed Date: 10/11/2010
Comments: This Report will be part of RACR.

Completed Area Name: Northern Area
Completed Sub Area Name: Not reported
Completed Document Type: Monitoring Report
Completed Date: 05/03/2012
Comments: Concurred...

Completed Area Name: Central Area
Completed Sub Area Name: Not reported
Completed Document Type: Supplemental Site Investigation Tech Memo
Completed Date: 05/28/2013
Comments: Not reported

Completed Area Name: PROJECT WIDE
Completed Sub Area Name: Not reported
Completed Document Type: Operation and Maintenance Report
Completed Date: 08/30/2016
Comments: Concurred with comments

CENTRAL REGION ELEMENTARY SCHOOL #20 SITE 11 (Continued) **S109034303**

Completed Area Name: Northern Area
Completed Sub Area Name: Not reported
Completed Document Type: Operation and Maintenance Report
Completed Date: 10/12/2012
Comments: Concurred with the Report with comments.

Completed Area Name: Central Area
Completed Sub Area Name: Not reported
Completed Document Type: Technical Workplan
Completed Date: 09/07/2012
Comments: Concurred with the Tech Memo with comments.

Completed Area Name: Northern Area
Completed Sub Area Name: Not reported
Completed Document Type: Operation and Maintenance Report
Completed Date: 08/01/2012
Comments: Not reported

Completed Area Name: PROJECT WIDE
Completed Sub Area Name: Not reported
Completed Document Type: Operation and Maintenance Report
Completed Date: 07/31/2013
Comments: Not reported

Completed Area Name: Central Area
Completed Sub Area Name: Not reported
Completed Document Type: Monitoring Plan
Completed Date: 10/25/2013
Comments: Not reported

Completed Area Name: PROJECT WIDE
Completed Sub Area Name: Not reported
Completed Document Type: Operation and Maintenance Report
Completed Date: 04/04/2013
Comments: Not reported

Completed Area Name: Northern Area
Completed Sub Area Name: Not reported
Completed Document Type: Operation and Maintenance Report
Completed Date: 10/16/2013
Comments: Concurred with comments

Completed Area Name: Central Area
Completed Sub Area Name: Not reported
Completed Document Type: Operation and Maintenance Report
Completed Date: 10/18/2013
Comments: Concurred with comments for future.

Completed Area Name: PROJECT WIDE
Completed Sub Area Name: Not reported
Completed Document Type: Other Report
Completed Date: 06/11/2013
Comments: Not reported

Completed Area Name: PROJECT WIDE
Completed Sub Area Name: Not reported
Completed Document Type: Operation and Maintenance Report

CENTRAL REGION ELEMENTARY SCHOOL #20 SITE 11 (Continued) **S109034303**

Completed Date: 11/27/2018
Comments: Not reported

Completed Area Name: PROJECT WIDE
Completed Sub Area Name: Not reported
Completed Document Type: Operation and Maintenance Report
Completed Date: 10/24/2019
Comments: Not reported

Completed Area Name: PROJECT WIDE
Completed Sub Area Name: Not reported
Completed Document Type: Operation and Maintenance Report
Completed Date: 11/07/2018
Comments: Not reported

Completed Area Name: PROJECT WIDE
Completed Sub Area Name: Not reported
Completed Document Type: Operation and Maintenance Report
Completed Date: 09/25/2019
Comments: Not reported

Completed Area Name: PROJECT WIDE
Completed Sub Area Name: Not reported
Completed Document Type: Other Report
Completed Date: 01/07/2019
Comments: Not reported

Completed Area Name: PROJECT WIDE
Completed Sub Area Name: Not reported
Completed Document Type: Project Management
Completed Date: 06/30/2021
Comments: Not reported

Completed Area Name: PROJECT WIDE
Completed Sub Area Name: Not reported
Completed Document Type: Annual Oversight Cost Estimate
Completed Date: 09/09/2019
Comments: Not reported

Completed Area Name: PROJECT WIDE
Completed Sub Area Name: Not reported
Completed Document Type: Project Management
Completed Date: 06/30/2022
Comments: Not reported

Completed Area Name: PROJECT WIDE
Completed Sub Area Name: Not reported
Completed Document Type: Annual Oversight Cost Estimate
Completed Date: 10/04/2021
Comments: Not reported

Completed Area Name: PROJECT WIDE
Completed Sub Area Name: Not reported
Completed Document Type: Project Management
Completed Date: 06/30/2023
Comments: Not reported

CENTRAL REGION ELEMENTARY SCHOOL #20 SITE 11 (Continued) **S109034303**

Completed Area Name: PROJECT WIDE
Completed Sub Area Name: Not reported
Completed Document Type: Preliminary Endangerment Assessment Workplan
Completed Date: 05/15/2008
Comments: DTSC concurred with the project scoping document

Completed Area Name: PROJECT WIDE
Completed Sub Area Name: Not reported
Completed Document Type: Preliminary Endangerment Assessment Report
Completed Date: 10/14/2008
Comments: DTSC approved the PEA with Further Action determination.

Completed Area Name: PROJECT WIDE
Completed Sub Area Name: Not reported
Completed Document Type: Supplemental Site Investigation Tech Memo
Completed Date: 09/02/2008
Comments: DTSC approved the Suplemental Site Investigation Technical Memorandum for implementation.

Completed Area Name: PROJECT WIDE
Completed Sub Area Name: Not reported
Completed Document Type: Other Report
Completed Date: 04/09/2008
Comments: Accepted as a background information

Completed Area Name: Northern Area
Completed Sub Area Name: Not reported
Completed Document Type: Other Report
Completed Date: 03/29/2011
Comments: Approved the Tech Memo for Off Site Investigation.

Completed Area Name: Northern Area
Completed Sub Area Name: Not reported
Completed Document Type: Other Report
Completed Date: 05/16/2011
Comments: Concurred with the Report with comments. The comments will be addressed in the Remedial Completion Report.

Completed Area Name: Central Area
Completed Sub Area Name: Not reported
Completed Document Type: Remedial Action Completion Report
Completed Date: 12/05/2011
Comments: Approved the soil RACR. Additional off site investigation will be done as a separate activity.

Completed Area Name: Northern Area
Completed Sub Area Name: Not reported
Completed Document Type: Remedial Action Completion Report
Completed Date: 10/04/2011
Comments: Not reported

Completed Area Name: Northern Area
Completed Sub Area Name: Not reported
Completed Document Type: Other Report
Completed Date: 09/14/2011
Comments: Not reported

CENTRAL REGION ELEMENTARY SCHOOL #20 SITE 11 (Continued) **S109034303**

Completed Area Name: PROJECT WIDE
Completed Sub Area Name: Not reported
Completed Document Type: Other Report
Completed Date: 05/23/2011
Comments: Concurred with the Report

Completed Area Name: Northern Area
Completed Sub Area Name: Not reported
Completed Document Type: Other Report
Completed Date: 08/01/2012
Comments: Not reported

Completed Area Name: Central Area
Completed Sub Area Name: Not reported
Completed Document Type: Other Report
Completed Date: 01/12/2012
Comments: DTSC concurred with the Report.

Completed Area Name: PROJECT WIDE
Completed Sub Area Name: Not reported
Completed Document Type: Community Profile
Completed Date: 06/01/2009
Comments: Community Profile Completed

Completed Area Name: PROJECT WIDE
Completed Sub Area Name: Not reported
Completed Document Type: Remedial Action Plan
Completed Date: 11/30/2009
Comments: DTSC approved the Remedial Action plan for implementation

Completed Area Name: PROJECT WIDE
Completed Sub Area Name: Not reported
Completed Document Type: Other Report
Completed Date: 10/21/2009
Comments: DTSC concurred with the information in the report

Completed Area Name: PROJECT WIDE
Completed Sub Area Name: Not reported
Completed Document Type: Operation and Maintenance Report
Completed Date: 01/04/2019
Comments: Not reported

Completed Area Name: PROJECT WIDE
Completed Sub Area Name: Not reported
Completed Document Type: Operation and Maintenance Report
Completed Date: 01/26/2018
Comments: Not reported

Completed Area Name: PROJECT WIDE
Completed Sub Area Name: Not reported
Completed Document Type: Operation and Maintenance Report
Completed Date: 02/28/2018
Comments: Not reported

Completed Area Name: PROJECT WIDE
Completed Sub Area Name: Not reported
Completed Document Type: Fieldwork

CENTRAL REGION ELEMENTARY SCHOOL #20 SITE 11 (Continued) **S109034303**

Completed Date: 12/18/2017
Comments: Not reported

Completed Area Name: PROJECT WIDE
Completed Sub Area Name: Not reported
Completed Document Type: Operation and Maintenance Report
Completed Date: 12/06/2018
Comments: Not reported

Completed Area Name: PROJECT WIDE
Completed Sub Area Name: Not reported
Completed Document Type: Other Report
Completed Date: 09/15/2016
Comments: Annual Cost Estimates Letter, dated 09/15/16, sent to LAUSD.

Completed Area Name: PROJECT WIDE
Completed Sub Area Name: Not reported
Completed Document Type: Operation and Maintenance Report
Completed Date: 07/12/2017
Comments: Not reported

Completed Area Name: PROJECT WIDE
Completed Sub Area Name: Not reported
Completed Document Type: Operation and Maintenance Report
Completed Date: 06/06/2023
Comments: Not reported

Completed Area Name: PROJECT WIDE
Completed Sub Area Name: Not reported
Completed Document Type: Operation and Maintenance Report
Completed Date: 12/26/2023
Comments: Not reported

Completed Area Name: PROJECT WIDE
Completed Sub Area Name: Not reported
Completed Document Type: Operation and Maintenance Report
Completed Date: 02/22/2024
Comments: Not reported

Completed Area Name: PROJECT WIDE
Completed Sub Area Name: Not reported
Completed Document Type: Operation and Maintenance Report
Completed Date: 11/19/2024
Comments: Not reported

Completed Area Name: PROJECT WIDE
Completed Sub Area Name: Not reported
Completed Document Type: Annual Oversight Cost Estimate
Completed Date: 08/30/2017
Comments: Annual cost estimates letter sent to LAUSD.

Completed Area Name: PROJECT WIDE
Completed Sub Area Name: Not reported
Completed Document Type: Annual Oversight Cost Estimate
Completed Date: 01/03/2018
Comments: FY 17/18 Revised Oversight Cost Estimate letter sent to LAUSD on 01/03/18.

CENTRAL REGION ELEMENTARY SCHOOL #20 SITE 11 (Continued) **S109034303**

Completed Area Name: PROJECT WIDE
Completed Sub Area Name: Not reported
Completed Document Type: Annual Oversight Cost Estimate
Completed Date: 09/17/2020
Comments: Not reported

Completed Area Name: Northern Area
Completed Sub Area Name: Not reported
Completed Document Type: Operation and Maintenance Report
Completed Date: 09/20/2012
Comments: Concurred with comments.

Completed Area Name: PROJECT WIDE
Completed Sub Area Name: Not reported
Completed Document Type: Monitoring Report
Completed Date: 02/24/2010
Comments: Not reported

Completed Area Name: Northern Area
Completed Sub Area Name: Not reported
Completed Document Type: Removal Action Design
Completed Date: 06/15/2010
Comments: Not reported

Completed Area Name: PROJECT WIDE
Completed Sub Area Name: Not reported
Completed Document Type: Supplemental Site Investigation Report
Completed Date: 10/22/2009
Comments: Not reported

Completed Area Name: Northern Area
Completed Sub Area Name: Not reported
Completed Document Type: Supplemental Site Investigation Report
Completed Date: 04/27/2010
Comments: The SSI was performed this time because there were access issues before. The new findings have beeen incorporate in to Northern Area Remedial Design.

Completed Area Name: Northern Area
Completed Sub Area Name: Not reported
Completed Document Type: Other Report
Completed Date: 02/23/2011
Comments: DTSC approved gas mitigation system test procedure.

Completed Area Name: Central Area
Completed Sub Area Name: Not reported
Completed Document Type: Design/Implementation Workplan
Completed Date: 11/10/2010
Comments: Not reported

Completed Area Name: Central Area
Completed Sub Area Name: Not reported
Completed Document Type: Operation and Maintenance Report
Completed Date: 09/05/2014
Comments: Not reported

Completed Area Name: PROJECT WIDE

CENTRAL REGION ELEMENTARY SCHOOL #20 SITE 11 (Continued) **S109034303**

Completed Sub Area Name: Not reported
Completed Document Type: Operation and Maintenance Report
Completed Date: 09/05/2014
Comments: Not reported

Completed Area Name: PROJECT WIDE
Completed Sub Area Name: Not reported
Completed Document Type: Operation and Maintenance Report
Completed Date: 05/11/2015
Comments: Not reported

Completed Area Name: PROJECT WIDE
Completed Sub Area Name: Not reported
Completed Document Type: Supplemental Site Investigation Report
Completed Date: 05/27/2009
Comments: Not reported

Completed Area Name: PROJECT WIDE
Completed Sub Area Name: Not reported
Completed Document Type: Monitoring Report
Completed Date: 02/04/2009
Comments: The Third Qarter Groundwater Monitoring Report is accepted.

Completed Area Name: PROJECT WIDE
Completed Sub Area Name: Not reported
Completed Document Type: Supplemental Site Investigation Report
Completed Date: 02/11/2009
Comments: DTSC concurrs with Further Action required fot Northern and Central Area and No Further Action Required for Southern Area.

Completed Area Name: Northern Area
Completed Sub Area Name: Not reported
Completed Document Type: Operation and Maintenance Report
Completed Date: 01/11/2012
Comments: Reviewed with comments.

Completed Area Name: PROJECT WIDE
Completed Sub Area Name: Not reported
Completed Document Type: Fact Sheets
Completed Date: 05/27/2009
Comments: Fact Sheet Completed

Completed Area Name: PROJECT WIDE
Completed Sub Area Name: Not reported
Completed Document Type: Operation and Maintenance Report
Completed Date: 10/21/2016
Comments: Concurred with the comment.

Completed Area Name: Northern Area
Completed Sub Area Name: Not reported
Completed Document Type: * Land Use Restriction Monitoring Report
Completed Date: 03/20/2013
Comments: Not reported

Completed Area Name: Central Area
Completed Sub Area Name: Not reported
Completed Document Type: Operation & Maintenance Order/Agreement

CENTRAL REGION ELEMENTARY SCHOOL #20 SITE 11 (Continued) **S109034303**

Completed Date: 04/01/2014
Comments: Not reported

Completed Area Name: Central Area
Completed Sub Area Name: Not reported
Completed Document Type: Land Use Restriction
Completed Date: 04/22/2014
Comments: Recorded LUC uploaded.

Completed Area Name: PROJECT WIDE
Completed Sub Area Name: Not reported
Completed Document Type: Annual Oversight Cost Estimate
Completed Date: 09/08/2014
Comments: Not reported

Completed Area Name: PROJECT WIDE
Completed Sub Area Name: Not reported
Completed Document Type: Operation and Maintenance Report
Completed Date: 07/01/2024
Comments: Not reported

Completed Area Name: PROJECT WIDE
Completed Sub Area Name: Not reported
Completed Document Type: Operation and Maintenance Report
Completed Date: 09/05/2023
Comments: Not reported

Completed Area Name: Northern Area
Completed Sub Area Name: Not reported
Completed Document Type: Remedial Action Completion Report
Completed Date: 01/03/2011
Comments: Not reported

Completed Area Name: PROJECT WIDE
Completed Sub Area Name: Not reported
Completed Document Type: 4.15 Request
Completed Date: 07/27/2009
Comments: DTSC signed Form 4.15 in response to District's request

Completed Area Name: Central Area
Completed Sub Area Name: Not reported
Completed Document Type: Operation and Maintenance Report
Completed Date: 05/12/2016
Comments: Concurred with the Report.

Completed Area Name: Central Area
Completed Sub Area Name: Not reported
Completed Document Type: Operation and Maintenance Report
Completed Date: 06/16/2014
Comments: Not reported

Completed Area Name: PROJECT WIDE
Completed Sub Area Name: Not reported
Completed Document Type: Operation and Maintenance Report
Completed Date: 07/12/2017
Comments: Concurred with comments.

CENTRAL REGION ELEMENTARY SCHOOL #20 SITE 11 (Continued) **S109034303**

Completed Area Name: Central Area
Completed Sub Area Name: Not reported
Completed Document Type: Operation and Maintenance Report
Completed Date: 03/19/2015
Comments: DTSC concurred and provided comments.

Completed Area Name: Northern Area
Completed Sub Area Name: Not reported
Completed Document Type: Other Report
Completed Date: 11/06/2015
Comments: Approved the Pilot Test Workplan.

Completed Area Name: PROJECT WIDE
Completed Sub Area Name: Not reported
Completed Document Type: Operation and Maintenance Report
Completed Date: 02/25/2016
Comments: Concurred with the revised Report.

Completed Area Name: Central Area
Completed Sub Area Name: Not reported
Completed Document Type: Operation and Maintenance Report
Completed Date: 01/02/2015
Comments: Not reported

Completed Area Name: Northern Area
Completed Sub Area Name: Not reported
Completed Document Type: Operation and Maintenance Report
Completed Date: 09/05/2014
Comments: Concurred with the Report.

Completed Area Name: PROJECT WIDE
Completed Sub Area Name: Not reported
Completed Document Type: Operation and Maintenance Report
Completed Date: 08/29/2023
Comments: Not reported

Completed Area Name: PROJECT WIDE
Completed Sub Area Name: Not reported
Completed Document Type: Fieldwork
Completed Date: 12/21/2020
Comments: Not reported

Completed Area Name: PROJECT WIDE
Completed Sub Area Name: Not reported
Completed Document Type: Five-Year Review Reports
Completed Date: 11/25/2020
Comments: Not reported

Completed Area Name: PROJECT WIDE
Completed Sub Area Name: Not reported
Completed Document Type: Operation and Maintenance Report
Completed Date: 12/16/2021
Comments: Not reported

Completed Area Name: PROJECT WIDE
Completed Sub Area Name: Not reported
Completed Document Type: Operation and Maintenance Report

CENTRAL REGION ELEMENTARY SCHOOL #20 SITE 11 (Continued) **S109034303**

Completed Date: 11/12/2020
Comments: Not reported

Completed Area Name: PROJECT WIDE
Completed Sub Area Name: Not reported
Completed Document Type: Operation and Maintenance Report
Completed Date: 10/21/2021
Comments: Not reported

Completed Area Name: Northern Area
Completed Sub Area Name: Not reported
Completed Document Type: Land Use Restriction
Completed Date: 02/13/2012
Comments: Not reported

Completed Area Name: Northern Area
Completed Sub Area Name: Not reported
Completed Document Type: Operation & Maintenance Order/Agreement
Completed Date: 11/07/2011
Comments: Not reported

Completed Area Name: PROJECT WIDE
Completed Sub Area Name: Not reported
Completed Document Type: Certification
Completed Date: 04/08/2014
Comments: Not reported

Completed Area Name: Northern Area
Completed Sub Area Name: Not reported
Completed Document Type: IC Public Advisory
Completed Date: 12/20/2010
Comments: Not reported

Completed Area Name: PROJECT WIDE
Completed Sub Area Name: Not reported
Completed Document Type: Project Management
Completed Date: 06/28/2024
Comments: Not reported

Completed Area Name: PROJECT WIDE
Completed Sub Area Name: Not reported
Completed Document Type: Annual Oversight Cost Estimate
Completed Date: 10/18/2024
Comments: Not reported

Completed Area Name: PROJECT WIDE
Completed Sub Area Name: Not reported
Completed Document Type: Annual Oversight Cost Estimate
Completed Date: 10/05/2023
Comments: Not reported

Completed Area Name: PROJECT WIDE
Completed Sub Area Name: Not reported
Completed Document Type: Annual Oversight Cost Estimate
Completed Date: 09/22/2015
Comments: Annual Cost Estimate emailed and mailed to LAUSD.

CENTRAL REGION ELEMENTARY SCHOOL #20 SITE 11 (Continued) **S109034303**

Completed Area Name:	PROJECT WIDE
Completed Sub Area Name:	Not reported
Completed Document Type:	Cost Recovery Closeout Memo
Completed Date:	02/26/2015
Comments:	Not reported
Future Area Name:	Not reported
Future Sub Area Name:	Not reported
Future Document Type:	Not reported
Future Due Date:	Not reported
Schedule Area Name:	Not reported
Schedule Sub Area Name:	Not reported
Schedule Document Type:	Not reported
Schedule Due Date:	Not reported
Schedule Revised Date:	Not reported

SCH:

Name:	CENTRAL REGION ELEMENTARY SCHOOL #20 SITE 11
Address:	COUNCIL STREET/JUANITA AVE & MADISON AVE/EASTERN PORTION OF VIRGIL MS AND 108 SOU
City,State,Zip:	LOS ANGELES, CA 90004
Facility ID:	60000872
Site Type:	School Cleanup
Site Type Detail:	School
Site Mgmt. Req.:	NONE SPECIFIED
Acres:	8.13
National Priorities List:	NO
Cleanup Oversight Agencies:	SMBRP
Lead Agency:	SMBRP
Lead Agency Description:	DTSC - Site Cleanup Program
Project Manager:	Joe Hwong
Supervisor:	Aslam Shareef
Division Branch:	Southern California Schools & Brownfields Outreach
Site Code:	401556
Assembly:	54
Senate:	26
Special Program Status:	Not reported
Status:	Certified O&M - Land Use Restrictions Only
Status Date:	05/06/2019
Restricted Use:	YES
Funding:	School District
Latitude:	34.0737
Longitude:	-118.29
APN:	NONE SPECIFIED
Past Use:	DEGREASING FACILITY, ENGINE TESTING/REPAIR, EQUIPMENT/INSTRUMENT REPAIR, FUEL HYDRANT PUMPING STATIONS, MACHINE SHOP, OIL FIELD, VEHICLE MAINTENANCE, TRANSPORTATION - WAREHOUSING
Potential COC:	Benzene, Lead, Methane, Tetrachloroethylene (PCE, TPH-diesel, TPH-gas, TPH-JET FUEL, TPH-MOTOR OIL, 1,1,1-Trichloroethane (TCA, Trichloroethylene (TCE, Vinyl chloride, Hydrogen sulfide
Confirmed COC:	Benzene, Tetrachloroethylene (PCE, TPH-diesel, TPH-gas, 30026-NO, Hydrogen sulfide, 3002501-NO, TPH-MOTOR OIL, Trichloroethylene (TCE, Vinyl chloride, Lead, Methane
Potential Description:	AQUI, SOIL, SV
Alias Name:	Sammy Lee Elementary School
Alias Type:	Alternate Name
Alias Name:	304599

CENTRAL REGION ELEMENTARY SCHOOL #20 SITE 11 (Continued) **S109034303**

Alias Type: Project Code (Site Code)
Alias Name: 401556
Alias Type: Project Code (Site Code)
Alias Name: 60000872
Alias Type: Envirostor ID Number

Completed Info:
Completed Area Name: PROJECT WIDE
Completed Sub Area Name: Not reported
Completed Document Type: Public Notice
Completed Date: 06/01/2009
Comments: Public Notice was reviewed and accepted.

Completed Area Name: Central Area
Completed Sub Area Name: Not reported
Completed Document Type: Operation and Maintenance Plan
Completed Date: 06/28/2013
Comments: Not reported

Completed Area Name: Central Area
Completed Sub Area Name: Not reported
Completed Document Type: Operation and Maintenance Report
Completed Date: 11/14/2013
Comments: Not reported

Completed Area Name: Central Area
Completed Sub Area Name: Not reported
Completed Document Type: Other Report
Completed Date: 03/15/2013
Comments: Approved with Comments.

Completed Area Name: Northern Area
Completed Sub Area Name: Not reported
Completed Document Type: Operation and Maintenance Report
Completed Date: 03/20/2013
Comments: Concurred with comments.

Completed Area Name: Central Area
Completed Sub Area Name: Not reported
Completed Document Type: Remedial Action Completion Report
Completed Date: 06/28/2013
Comments: Not reported

Completed Area Name: Northern Area
Completed Sub Area Name: Not reported
Completed Document Type: Operation and Maintenance Report
Completed Date: 07/19/2013
Comments: Concurrance with comments for future reporting/field work.

Completed Area Name: Northern Area
Completed Sub Area Name: Not reported
Completed Document Type: Monitoring Report
Completed Date: 09/05/2013
Comments: Not reported

Completed Area Name: Central Area
Completed Sub Area Name: Not reported
Completed Document Type: Operation and Maintenance Report

CENTRAL REGION ELEMENTARY SCHOOL #20 SITE 11 (Continued) **S109034303**

Completed Date: 11/18/2015
Comments: Approved the Report with No Comments.

Completed Area Name: Northern Area
Completed Sub Area Name: Not reported
Completed Document Type: Monitoring Report
Completed Date: 12/31/2013
Comments: Not reported

Completed Area Name: Central Area
Completed Sub Area Name: Not reported
Completed Document Type: Operation and Maintenance Report
Completed Date: 03/07/2014
Comments: DTSC concurs with the Report from LAUSD prepared for SCAQMD.

Completed Area Name: PROJECT WIDE
Completed Sub Area Name: Not reported
Completed Document Type: Operation and Maintenance Report
Completed Date: 03/17/2014
Comments: Not reported

Completed Area Name: Northern Area
Completed Sub Area Name: Not reported
Completed Document Type: Operation and Maintenance Report
Completed Date: 02/25/2014
Comments: Not reported

Completed Area Name: PROJECT WIDE
Completed Sub Area Name: Not reported
Completed Document Type: Operation and Maintenance Report
Completed Date: 09/14/2015
Comments: Not reported

Completed Area Name: PROJECT WIDE
Completed Sub Area Name: Not reported
Completed Document Type: Monitoring Report
Completed Date: 06/18/2014
Comments: Not reported

Completed Area Name: PROJECT WIDE
Completed Sub Area Name: Not reported
Completed Document Type: Operation and Maintenance Report
Completed Date: 01/30/2018
Comments: Not reported

Completed Area Name: PROJECT WIDE
Completed Sub Area Name: Not reported
Completed Document Type: Operation and Maintenance Report
Completed Date: 06/16/2020
Comments: Not reported

Completed Area Name: PROJECT WIDE
Completed Sub Area Name: Not reported
Completed Document Type: Operation and Maintenance Report
Completed Date: 09/24/2019
Comments: Not reported

CENTRAL REGION ELEMENTARY SCHOOL #20 SITE 11 (Continued) **S109034303**

Completed Area Name: PROJECT WIDE
Completed Sub Area Name: Not reported
Completed Document Type: Operation and Maintenance Report
Completed Date: 09/13/2022
Comments: Not reported

Completed Area Name: PROJECT WIDE
Completed Sub Area Name: Not reported
Completed Document Type: Operation and Maintenance Report
Completed Date: 11/05/2020
Comments: Not reported

Completed Area Name: PROJECT WIDE
Completed Sub Area Name: Not reported
Completed Document Type: Operation and Maintenance Report
Completed Date: 10/11/2021
Comments: Not reported

Completed Area Name: PROJECT WIDE
Completed Sub Area Name: Not reported
Completed Document Type: Operation and Maintenance Report
Completed Date: 10/17/2022
Comments: Not reported

Completed Area Name: PROJECT WIDE
Completed Sub Area Name: Not reported
Completed Document Type: Operation and Maintenance Report
Completed Date: 01/10/2023
Comments: Not reported

Completed Area Name: PROJECT WIDE
Completed Sub Area Name: Not reported
Completed Document Type: Operation and Maintenance Report
Completed Date: 02/14/2023
Comments: Not reported

Completed Area Name: PROJECT WIDE
Completed Sub Area Name: Not reported
Completed Document Type: Operation and Maintenance Report
Completed Date: 05/21/2021
Comments: Not reported

Completed Area Name: PROJECT WIDE
Completed Sub Area Name: Not reported
Completed Document Type: Operation and Maintenance Report
Completed Date: 10/28/2020
Comments: Not reported

Completed Area Name: PROJECT WIDE
Completed Sub Area Name: Not reported
Completed Document Type: CEQA - Initial Study/ Environmental Impact Report
Completed Date: 05/21/2009
Comments: CEQA process completed

Completed Area Name: PROJECT WIDE
Completed Sub Area Name: Not reported
Completed Document Type: CEQA - Initial Study/ Environmental Impact Report

CENTRAL REGION ELEMENTARY SCHOOL #20 SITE 11 (Continued) **S109034303**

Completed Date: 11/20/2009
Comments: Draft Final

Completed Area Name: PROJECT WIDE
Completed Sub Area Name: Not reported
Completed Document Type: School Cleanup Agreement
Completed Date: 08/18/2009
Comments: Rec'd signed agreement from district

Completed Area Name: PROJECT WIDE
Completed Sub Area Name: Not reported
Completed Document Type: Annual Oversight Cost Estimate
Completed Date: 09/22/2022
Comments: Not reported

Completed Area Name: PROJECT WIDE
Completed Sub Area Name: Not reported
Completed Document Type: Preliminary Endangerment Assessment Workplan
Completed Date: 05/15/2008
Comments: DTSC concurred with the Adequacy of the Groundwater investigation Technical Memorandum for implementation provided DTSC comments are incorporated in future work/reports.

Completed Area Name: PROJECT WIDE
Completed Sub Area Name: Not reported
Completed Document Type: Supplemental Site Investigation Tech Memo
Completed Date: 11/06/2008
Comments: SSI TM is approved for the field work.

Completed Area Name: PROJECT WIDE
Completed Sub Area Name: Not reported
Completed Document Type: Other Report
Completed Date: 12/01/2008
Comments: Accepted the Report. DTSC will hold comments on hydrogeology/Groundwater Monitoring Report until the review of the third quarter 2008 gw report.

Completed Area Name: Northern Area
Completed Sub Area Name: Not reported
Completed Document Type: Operation and Maintenance Report
Completed Date: 05/03/2012
Comments: Concurred with some commments.

Completed Area Name: PROJECT WIDE
Completed Sub Area Name: Not reported
Completed Document Type: Other Report
Completed Date: 10/11/2010
Comments: This Report will be part of RACR.

Completed Area Name: Northern Area
Completed Sub Area Name: Not reported
Completed Document Type: Monitoring Report
Completed Date: 05/03/2012
Comments: Concurred...

Completed Area Name: Central Area
Completed Sub Area Name: Not reported

CENTRAL REGION ELEMENTARY SCHOOL #20 SITE 11 (Continued) **S109034303**

Completed Document Type: Supplemental Site Investigation Tech Memo
Completed Date: 05/28/2013
Comments: Not reported

Completed Area Name: PROJECT WIDE
Completed Sub Area Name: Not reported
Completed Document Type: Operation and Maintenance Report
Completed Date: 08/30/2016
Comments: Concurred with comments

Completed Area Name: Northern Area
Completed Sub Area Name: Not reported
Completed Document Type: Operation and Maintenance Report
Completed Date: 10/12/2012
Comments: Concurred with the Report with comments.

Completed Area Name: Central Area
Completed Sub Area Name: Not reported
Completed Document Type: Technical Workplan
Completed Date: 09/07/2012
Comments: Concurred with the Tech Memo with comments.

Completed Area Name: Northern Area
Completed Sub Area Name: Not reported
Completed Document Type: Operation and Maintenance Report
Completed Date: 08/01/2012
Comments: Not reported

Completed Area Name: PROJECT WIDE
Completed Sub Area Name: Not reported
Completed Document Type: Operation and Maintenance Report
Completed Date: 07/31/2013
Comments: Not reported

Completed Area Name: Central Area
Completed Sub Area Name: Not reported
Completed Document Type: Monitoring Plan
Completed Date: 10/25/2013
Comments: Not reported

Completed Area Name: PROJECT WIDE
Completed Sub Area Name: Not reported
Completed Document Type: Operation and Maintenance Report
Completed Date: 04/04/2013
Comments: Not reported

Completed Area Name: Northern Area
Completed Sub Area Name: Not reported
Completed Document Type: Operation and Maintenance Report
Completed Date: 10/16/2013
Comments: Concurred with comments

Completed Area Name: Central Area
Completed Sub Area Name: Not reported
Completed Document Type: Operation and Maintenance Report
Completed Date: 10/18/2013
Comments: Concurred with comments for future.

CENTRAL REGION ELEMENTARY SCHOOL #20 SITE 11 (Continued) **S109034303**

Completed Area Name: PROJECT WIDE
Completed Sub Area Name: Not reported
Completed Document Type: Other Report
Completed Date: 06/11/2013
Comments: Not reported

Completed Area Name: PROJECT WIDE
Completed Sub Area Name: Not reported
Completed Document Type: Operation and Maintenance Report
Completed Date: 11/27/2018
Comments: Not reported

Completed Area Name: PROJECT WIDE
Completed Sub Area Name: Not reported
Completed Document Type: Operation and Maintenance Report
Completed Date: 10/24/2019
Comments: Not reported

Completed Area Name: PROJECT WIDE
Completed Sub Area Name: Not reported
Completed Document Type: Operation and Maintenance Report
Completed Date: 11/07/2018
Comments: Not reported

Completed Area Name: PROJECT WIDE
Completed Sub Area Name: Not reported
Completed Document Type: Operation and Maintenance Report
Completed Date: 09/25/2019
Comments: Not reported

Completed Area Name: PROJECT WIDE
Completed Sub Area Name: Not reported
Completed Document Type: Other Report
Completed Date: 01/07/2019
Comments: Not reported

Completed Area Name: PROJECT WIDE
Completed Sub Area Name: Not reported
Completed Document Type: Project Management
Completed Date: 06/30/2021
Comments: Not reported

Completed Area Name: PROJECT WIDE
Completed Sub Area Name: Not reported
Completed Document Type: Annual Oversight Cost Estimate
Completed Date: 09/09/2019
Comments: Not reported

Completed Area Name: PROJECT WIDE
Completed Sub Area Name: Not reported
Completed Document Type: Project Management
Completed Date: 06/30/2022
Comments: Not reported

Completed Area Name: PROJECT WIDE
Completed Sub Area Name: Not reported
Completed Document Type: Annual Oversight Cost Estimate

CENTRAL REGION ELEMENTARY SCHOOL #20 SITE 11 (Continued) **S109034303**

Completed Date: 10/04/2021
Comments: Not reported

Completed Area Name: PROJECT WIDE
Completed Sub Area Name: Not reported
Completed Document Type: Project Management
Completed Date: 06/30/2023
Comments: Not reported

Completed Area Name: PROJECT WIDE
Completed Sub Area Name: Not reported
Completed Document Type: Preliminary Endangerment Assessment Workplan
Completed Date: 05/15/2008
Comments: DTSC concurred with the project scoping document

Completed Area Name: PROJECT WIDE
Completed Sub Area Name: Not reported
Completed Document Type: Preliminary Endangerment Assessment Report
Completed Date: 10/14/2008
Comments: DTSC approved the PEA with Further Action determination.

Completed Area Name: PROJECT WIDE
Completed Sub Area Name: Not reported
Completed Document Type: Supplemental Site Investigation Tech Memo
Completed Date: 09/02/2008
Comments: DTSC approved the Suplemental Site Investigation Technical Memorandum for implementation.

Completed Area Name: PROJECT WIDE
Completed Sub Area Name: Not reported
Completed Document Type: Other Report
Completed Date: 04/09/2008
Comments: Accepted as a background information

Completed Area Name: Northern Area
Completed Sub Area Name: Not reported
Completed Document Type: Other Report
Completed Date: 03/29/2011
Comments: Approved the Tech Memo for Off Site Investigation.

Completed Area Name: Northern Area
Completed Sub Area Name: Not reported
Completed Document Type: Other Report
Completed Date: 05/16/2011
Comments: Concurred with the Report with comments. The comments will be addressed in the Remedial Completion Report.

Completed Area Name: Central Area
Completed Sub Area Name: Not reported
Completed Document Type: Remedial Action Completion Report
Completed Date: 12/05/2011
Comments: Approved the soil RACR. Additional off site investigation will be done as a separate activity.

Completed Area Name: Northern Area
Completed Sub Area Name: Not reported
Completed Document Type: Remedial Action Completion Report

CENTRAL REGION ELEMENTARY SCHOOL #20 SITE 11 (Continued) **S109034303**

Completed Date: 10/04/2011
Comments: Not reported

Completed Area Name: Northern Area
Completed Sub Area Name: Not reported
Completed Document Type: Other Report
Completed Date: 09/14/2011
Comments: Not reported

Completed Area Name: PROJECT WIDE
Completed Sub Area Name: Not reported
Completed Document Type: Other Report
Completed Date: 05/23/2011
Comments: Concurred with the Report

Completed Area Name: Northern Area
Completed Sub Area Name: Not reported
Completed Document Type: Other Report
Completed Date: 08/01/2012
Comments: Not reported

Completed Area Name: Central Area
Completed Sub Area Name: Not reported
Completed Document Type: Other Report
Completed Date: 01/12/2012
Comments: DTSC concurred with the Report.

Completed Area Name: PROJECT WIDE
Completed Sub Area Name: Not reported
Completed Document Type: Community Profile
Completed Date: 06/01/2009
Comments: Community Profile Completed

Completed Area Name: PROJECT WIDE
Completed Sub Area Name: Not reported
Completed Document Type: Remedial Action Plan
Completed Date: 11/30/2009
Comments: DTSC approved the Remedial Action plan for implementation

Completed Area Name: PROJECT WIDE
Completed Sub Area Name: Not reported
Completed Document Type: Other Report
Completed Date: 10/21/2009
Comments: DTSC concurred with the information in the report

Completed Area Name: PROJECT WIDE
Completed Sub Area Name: Not reported
Completed Document Type: Operation and Maintenance Report
Completed Date: 01/04/2019
Comments: Not reported

Completed Area Name: PROJECT WIDE
Completed Sub Area Name: Not reported
Completed Document Type: Operation and Maintenance Report
Completed Date: 01/26/2018
Comments: Not reported

CENTRAL REGION ELEMENTARY SCHOOL #20 SITE 11 (Continued) **S109034303**

Completed Area Name: PROJECT WIDE
Completed Sub Area Name: Not reported
Completed Document Type: Operation and Maintenance Report
Completed Date: 02/28/2018
Comments: Not reported

Completed Area Name: PROJECT WIDE
Completed Sub Area Name: Not reported
Completed Document Type: Fieldwork
Completed Date: 12/18/2017
Comments: Not reported

Completed Area Name: PROJECT WIDE
Completed Sub Area Name: Not reported
Completed Document Type: Operation and Maintenance Report
Completed Date: 12/06/2018
Comments: Not reported

Completed Area Name: PROJECT WIDE
Completed Sub Area Name: Not reported
Completed Document Type: Other Report
Completed Date: 09/15/2016
Comments: Annual Cost Estimates Letter, dated 09/15/16, sent to LAUSD.

Completed Area Name: PROJECT WIDE
Completed Sub Area Name: Not reported
Completed Document Type: Operation and Maintenance Report
Completed Date: 07/12/2017
Comments: Not reported

Completed Area Name: PROJECT WIDE
Completed Sub Area Name: Not reported
Completed Document Type: Operation and Maintenance Report
Completed Date: 06/06/2023
Comments: Not reported

Completed Area Name: PROJECT WIDE
Completed Sub Area Name: Not reported
Completed Document Type: Operation and Maintenance Report
Completed Date: 12/26/2023
Comments: Not reported

Completed Area Name: PROJECT WIDE
Completed Sub Area Name: Not reported
Completed Document Type: Operation and Maintenance Report
Completed Date: 02/22/2024
Comments: Not reported

Completed Area Name: PROJECT WIDE
Completed Sub Area Name: Not reported
Completed Document Type: Operation and Maintenance Report
Completed Date: 11/19/2024
Comments: Not reported

Completed Area Name: PROJECT WIDE
Completed Sub Area Name: Not reported
Completed Document Type: Annual Oversight Cost Estimate

CENTRAL REGION ELEMENTARY SCHOOL #20 SITE 11 (Continued) **S109034303**

Completed Date: 08/30/2017
Comments: Annual cost estimates letter sent to LAUSD.

Completed Area Name: PROJECT WIDE
Completed Sub Area Name: Not reported
Completed Document Type: Annual Oversight Cost Estimate
Completed Date: 01/03/2018
Comments: FY 17/18 Revised Oversight Cost Estimate letter sent to LAUSD on 01/03/18.

Completed Area Name: PROJECT WIDE
Completed Sub Area Name: Not reported
Completed Document Type: Annual Oversight Cost Estimate
Completed Date: 09/17/2020
Comments: Not reported

Completed Area Name: Northern Area
Completed Sub Area Name: Not reported
Completed Document Type: Operation and Maintenance Report
Completed Date: 09/20/2012
Comments: Concurred with comments.

Completed Area Name: PROJECT WIDE
Completed Sub Area Name: Not reported
Completed Document Type: Monitoring Report
Completed Date: 02/24/2010
Comments: Not reported

Completed Area Name: Northern Area
Completed Sub Area Name: Not reported
Completed Document Type: Removal Action Design
Completed Date: 06/15/2010
Comments: Not reported

Completed Area Name: PROJECT WIDE
Completed Sub Area Name: Not reported
Completed Document Type: Supplemental Site Investigation Report
Completed Date: 10/22/2009
Comments: Not reported

Completed Area Name: Northern Area
Completed Sub Area Name: Not reported
Completed Document Type: Supplemental Site Investigation Report
Completed Date: 04/27/2010
Comments: The SSI was performed this time because there were access issues before. The new findings have beeen incorporate in to Northern Area Remedial Design.

Completed Area Name: Northern Area
Completed Sub Area Name: Not reported
Completed Document Type: Other Report
Completed Date: 02/23/2011
Comments: DTSC approved gas mitigation system test procedure.

Completed Area Name: Central Area
Completed Sub Area Name: Not reported
Completed Document Type: Design/Implementation Workplan

CENTRAL REGION ELEMENTARY SCHOOL #20 SITE 11 (Continued) **S109034303**

Completed Date: 11/10/2010
Comments: Not reported

Completed Area Name: Central Area
Completed Sub Area Name: Not reported
Completed Document Type: Operation and Maintenance Report
Completed Date: 09/05/2014
Comments: Not reported

Completed Area Name: PROJECT WIDE
Completed Sub Area Name: Not reported
Completed Document Type: Operation and Maintenance Report
Completed Date: 09/05/2014
Comments: Not reported

Completed Area Name: PROJECT WIDE
Completed Sub Area Name: Not reported
Completed Document Type: Operation and Maintenance Report
Completed Date: 05/11/2015
Comments: Not reported

Completed Area Name: PROJECT WIDE
Completed Sub Area Name: Not reported
Completed Document Type: Supplemental Site Investigation Report
Completed Date: 05/27/2009
Comments: Not reported

Completed Area Name: PROJECT WIDE
Completed Sub Area Name: Not reported
Completed Document Type: Monitoring Report
Completed Date: 02/04/2009
Comments: The Third Qarter Groundwater Monitoring Report is accepted.

Completed Area Name: PROJECT WIDE
Completed Sub Area Name: Not reported
Completed Document Type: Supplemental Site Investigation Report
Completed Date: 02/11/2009
Comments: DTSC concurrs with Further Action required fot Northern and Central Area and No Further Action Required for Southern Area.

Completed Area Name: Northern Area
Completed Sub Area Name: Not reported
Completed Document Type: Operation and Maintenance Report
Completed Date: 01/11/2012
Comments: Reviewed with comments.

Completed Area Name: PROJECT WIDE
Completed Sub Area Name: Not reported
Completed Document Type: Fact Sheets
Completed Date: 05/27/2009
Comments: Fact Sheet Completed

Completed Area Name: PROJECT WIDE
Completed Sub Area Name: Not reported
Completed Document Type: Operation and Maintenance Report
Completed Date: 10/21/2016
Comments: Concurred with the comment.

CENTRAL REGION ELEMENTARY SCHOOL #20 SITE 11 (Continued) **S109034303**

Completed Area Name: Northern Area
Completed Sub Area Name: Not reported
Completed Document Type: * Land Use Restriction Monitoring Report
Completed Date: 03/20/2013
Comments: Not reported

Completed Area Name: Central Area
Completed Sub Area Name: Not reported
Completed Document Type: Operation & Maintenance Order/Agreement
Completed Date: 04/01/2014
Comments: Not reported

Completed Area Name: Central Area
Completed Sub Area Name: Not reported
Completed Document Type: Land Use Restriction
Completed Date: 04/22/2014
Comments: Recorded LUC uploaded.

Completed Area Name: PROJECT WIDE
Completed Sub Area Name: Not reported
Completed Document Type: Annual Oversight Cost Estimate
Completed Date: 09/08/2014
Comments: Not reported

Completed Area Name: PROJECT WIDE
Completed Sub Area Name: Not reported
Completed Document Type: Operation and Maintenance Report
Completed Date: 07/01/2024
Comments: Not reported

Completed Area Name: PROJECT WIDE
Completed Sub Area Name: Not reported
Completed Document Type: Operation and Maintenance Report
Completed Date: 09/05/2023
Comments: Not reported

Completed Area Name: Northern Area
Completed Sub Area Name: Not reported
Completed Document Type: Remedial Action Completion Report
Completed Date: 01/03/2011
Comments: Not reported

Completed Area Name: PROJECT WIDE
Completed Sub Area Name: Not reported
Completed Document Type: 4.15 Request
Completed Date: 07/27/2009
Comments: DTSC signed Form 4.15 in response to District’s request

Completed Area Name: Central Area
Completed Sub Area Name: Not reported
Completed Document Type: Operation and Maintenance Report
Completed Date: 05/12/2016
Comments: Concurred with the Report.

Completed Area Name: Central Area
Completed Sub Area Name: Not reported
Completed Document Type: Operation and Maintenance Report

CENTRAL REGION ELEMENTARY SCHOOL #20 SITE 11 (Continued) **S109034303**

Completed Date: 06/16/2014
Comments: Not reported

Completed Area Name: PROJECT WIDE
Completed Sub Area Name: Not reported
Completed Document Type: Operation and Maintenance Report
Completed Date: 07/12/2017
Comments: Concurred with comments.

Completed Area Name: Central Area
Completed Sub Area Name: Not reported
Completed Document Type: Operation and Maintenance Report
Completed Date: 03/19/2015
Comments: DTSC concurred and provided comments.

Completed Area Name: Northern Area
Completed Sub Area Name: Not reported
Completed Document Type: Other Report
Completed Date: 11/06/2015
Comments: Approved the Pilot Test Workplan.

Completed Area Name: PROJECT WIDE
Completed Sub Area Name: Not reported
Completed Document Type: Operation and Maintenance Report
Completed Date: 02/25/2016
Comments: Concurred with the revised Report.

Completed Area Name: Central Area
Completed Sub Area Name: Not reported
Completed Document Type: Operation and Maintenance Report
Completed Date: 01/02/2015
Comments: Not reported

Completed Area Name: Northern Area
Completed Sub Area Name: Not reported
Completed Document Type: Operation and Maintenance Report
Completed Date: 09/05/2014
Comments: Concurred with the Report.

Completed Area Name: PROJECT WIDE
Completed Sub Area Name: Not reported
Completed Document Type: Operation and Maintenance Report
Completed Date: 08/29/2023
Comments: Not reported

Completed Area Name: PROJECT WIDE
Completed Sub Area Name: Not reported
Completed Document Type: Fieldwork
Completed Date: 12/21/2020
Comments: Not reported

Completed Area Name: PROJECT WIDE
Completed Sub Area Name: Not reported
Completed Document Type: Five-Year Review Reports
Completed Date: 11/25/2020
Comments: Not reported

CENTRAL REGION ELEMENTARY SCHOOL #20 SITE 11 (Continued) **S109034303**

Completed Area Name: PROJECT WIDE
Completed Sub Area Name: Not reported
Completed Document Type: Operation and Maintenance Report
Completed Date: 12/16/2021
Comments: Not reported

Completed Area Name: PROJECT WIDE
Completed Sub Area Name: Not reported
Completed Document Type: Operation and Maintenance Report
Completed Date: 11/12/2020
Comments: Not reported

Completed Area Name: PROJECT WIDE
Completed Sub Area Name: Not reported
Completed Document Type: Operation and Maintenance Report
Completed Date: 10/21/2021
Comments: Not reported

Completed Area Name: Northern Area
Completed Sub Area Name: Not reported
Completed Document Type: Land Use Restriction
Completed Date: 02/13/2012
Comments: Not reported

Completed Area Name: Northern Area
Completed Sub Area Name: Not reported
Completed Document Type: Operation & Maintenance Order/Agreement
Completed Date: 11/07/2011
Comments: Not reported

Completed Area Name: PROJECT WIDE
Completed Sub Area Name: Not reported
Completed Document Type: Certification
Completed Date: 04/08/2014
Comments: Not reported

Completed Area Name: Northern Area
Completed Sub Area Name: Not reported
Completed Document Type: IC Public Advisory
Completed Date: 12/20/2010
Comments: Not reported

Completed Area Name: PROJECT WIDE
Completed Sub Area Name: Not reported
Completed Document Type: Project Management
Completed Date: 06/28/2024
Comments: Not reported

Completed Area Name: PROJECT WIDE
Completed Sub Area Name: Not reported
Completed Document Type: Annual Oversight Cost Estimate
Completed Date: 10/18/2024
Comments: Not reported

Completed Area Name: PROJECT WIDE
Completed Sub Area Name: Not reported
Completed Document Type: Annual Oversight Cost Estimate

CENTRAL REGION ELEMENTARY SCHOOL #20 SITE 11 (Continued) **S109034303**

Completed Date: 10/05/2023
Comments: Not reported

Completed Area Name: PROJECT WIDE
Completed Sub Area Name: Not reported
Completed Document Type: Annual Oversight Cost Estimate
Completed Date: 09/22/2015
Comments: Annual Cost Estimate emailed and mailed to LAUSD.

Completed Area Name: PROJECT WIDE
Completed Sub Area Name: Not reported
Completed Document Type: Cost Recovery Closeout Memo
Completed Date: 02/26/2015
Comments: Not reported

Future Area Name: Not reported
Future Sub Area Name: Not reported
Future Document Type: Not reported
Future Due Date: Not reported
Schedule Area Name: Not reported
Schedule Sub Area Name: Not reported
Schedule Document Type: Not reported
Schedule Due Date: Not reported
Schedule Revised Date: Not reported

DEED:
Name: CENTRAL REGION ELEMENTARY SCHOOL #20 SITE 11
Address: COUNCIL STREET/JUANITA AVE & MADISON AVE/EASTERN PORTION OF VIRGIL MS AND 108 SOUTH BIMINI PLACE
City,State,Zip: LOS ANGELES, CA 90004
Envirostor ID: 60000872
Area: NORTHERN AREA
Sub Area: Not reported
Site Type: SCHOOL CLEANUP
Status: CERTIFIED O&M - LAND USE RESTRICTIONS ONLY
Agency: Not reported
Covenant Uploaded: Not reported
Deed Date(s): Not reported
File Name: Envirostor Land Use Restrictions

Name: CENTRAL REGION ELEMENTARY SCHOOL #20 SITE 11
Address: COUNCIL STREET/JUANITA AVE & MADISON AVE/EASTERN PORTION OF VIRGIL MS AND 108 SOUTH BIMINI PLACE
City,State,Zip: LOS ANGELES, CA 90004
Envirostor ID: 60000872
Area: CENTRAL AREA
Sub Area: Not reported
Site Type: SCHOOL CLEANUP
Status: CERTIFIED O&M - LAND USE RESTRICTIONS ONLY
Agency: Not reported
Covenant Uploaded: Not reported
Deed Date(s): Not reported
File Name: Envirostor Land Use Restrictions

AM282 **CENTRAL REGION MACARTHUR PARK ELEMENTARY SCHOOL** **CA ENVIROSTOR** **S109034350**
SE **PARK VIEW STREET/GRAND VIEW STREET/WEST 8TH** **CA SCH** **N/A**
1/2-1 **LOS ANGELES, CA 90017**
0.654 mi.
3454 ft. **Site 1 of 2 in cluster AM**

Relative:
Lower

Actual:
268 ft.

ENVIROSTOR:

Name:	CENTRAL REGION MACARTHUR PARK ELEMENTARY SCHOOL
Address:	PARK VIEW STREET/GRAND VIEW STREET/WEST 8TH
City,State,Zip:	LOS ANGELES, CA 90017
Facility ID:	60000831
Status:	No Further Action
Status Date:	11/06/2008
Site Code:	304593
Site Type:	School Investigation
Site Type Detailed:	School
Acres:	1.8
NPL:	NO
Regulatory Agencies:	SMBRP
Lead Agency:	SMBRP
Program Manager:	Amit Pathak
Supervisor:	Shahir Haddad
Division Branch:	Southern California Schools & Brownfields Outreach
Assembly:	54
Senate:	26
Special Program:	Not reported
Restricted Use:	NO
Site Mgmt Req:	NONE SPECIFIED
Funding:	School District
Latitude:	34.057
Longitude:	-118.2798
APN:	NONE SPECIFIED
Past Use:	NONE, SCHOOL - OTHER
Potential COC:	Chlordane DDD DDE DDT Endrin Lead TPH-diesel TPH-gas TPH-JET FUEL TPH-MOTOR OIL
Confirmed COC:	30024-NO 30025-NO 3002501-NO 3002502-NO 30004-NO 30006-NO 30007-NO 30008-NO 30010-NO 30013-NO
Potential Description:	SOIL
Alias Name:	304593
Alias Type:	Project Code (Site Code)
Alias Name:	60000831
Alias Type:	Envirostor ID Number

Completed Info:

Completed Area Name:	PROJECT WIDE
Completed Sub Area Name:	Not reported
Completed Document Type:	Master Agreement
Completed Date:	02/26/2008
Comments:	Rec'd background information for the EOA
Completed Area Name:	PROJECT WIDE
Completed Sub Area Name:	Not reported
Completed Document Type:	Cost Recovery Closeout Memo
Completed Date:	10/31/2008
Comments:	Not reported
Completed Area Name:	PROJECT WIDE
Completed Sub Area Name:	Not reported
Completed Document Type:	Other Report
Completed Date:	02/27/2008

CENTRAL REGION MACARTHUR PARK ELEMENTARY SCHOOL (Continued) **S109034350**

Comments:	Phase I is submitted as part of the background information. No determination was necessary.
Completed Area Name:	PROJECT WIDE
Completed Sub Area Name:	Not reported
Completed Document Type:	Preliminary Endangerment Assessment Workplan
Completed Date:	04/16/2008
Comments:	Accepted provided Revised Scoping Document is submitted/reviewed by DTSC
Completed Area Name:	PROJECT WIDE
Completed Sub Area Name:	Not reported
Completed Document Type:	Preliminary Endangerment Assessment Report
Completed Date:	09/05/2008
Comments:	Not reported
Future Area Name:	Not reported
Future Sub Area Name:	Not reported
Future Document Type:	Not reported
Future Due Date:	Not reported
Schedule Area Name:	Not reported
Schedule Sub Area Name:	Not reported
Schedule Document Type:	Not reported
Schedule Due Date:	Not reported
Schedule Revised Date:	Not reported

SCH:

Name:	CENTRAL REGION MACARTHUR PARK ELEMENTARY SCHOOL
Address:	PARK VIEW STREET/GRAND VIEW STREET/WEST 8TH
City,State,Zip:	LOS ANGELES, CA 90017
Facility ID:	60000831
Site Type:	School Investigation
Site Type Detail:	School
Site Mgmt. Req.:	NONE SPECIFIED
Acres:	1.8
National Priorities List:	NO
Cleanup Oversight Agencies:	SMBRP
Lead Agency:	SMBRP
Lead Agency Description:	DTSC - Site Cleanup Program
Project Manager:	Amit Pathak
Supervisor:	Shahir Haddad
Division Branch:	Southern California Schools & Brownfields Outreach
Site Code:	304593
Assembly:	54
Senate:	26
Special Program Status:	Not reported
Status:	No Further Action
Status Date:	11/06/2008
Restricted Use:	NO
Funding:	School District
Latitude:	34.057
Longitude:	-118.2798
APN:	NONE SPECIFIED
Past Use:	NONE, SCHOOL - OTHER
Potential COC:	Chlordane, DDD, DDE, DDT, Endrin, Lead, TPH-diesel, TPH-gas, TPH-JET FUEL, TPH-MOTOR OIL

CENTRAL REGION MACARTHUR PARK ELEMENTARY SCHOOL (Continued) **S109034350**

Confirmed COC: 30024-NO, 30025-NO, 3002501-NO, 3002502-NO, 30004-NO, 30006-NO, 30007-NO, 30008-NO, 30010-NO, 30013-NO
Potential Description: SOIL
Alias Name: 304593
Alias Type: Project Code (Site Code)
Alias Name: 60000831
Alias Type: Envirostor ID Number

Completed Info:
Completed Area Name: PROJECT WIDE
Completed Sub Area Name: Not reported
Completed Document Type: Master Agreement
Completed Date: 02/26/2008
Comments: Rec'd background information for the EOA

Completed Area Name: PROJECT WIDE
Completed Sub Area Name: Not reported
Completed Document Type: Cost Recovery Closeout Memo
Completed Date: 10/31/2008
Comments: Not reported

Completed Area Name: PROJECT WIDE
Completed Sub Area Name: Not reported
Completed Document Type: Other Report
Completed Date: 02/27/2008
Comments: Phase I is submitted as part of the background information. No determination was necessary.

Completed Area Name: PROJECT WIDE
Completed Sub Area Name: Not reported
Completed Document Type: Preliminary Endangerment Assessment Workplan
Completed Date: 04/16/2008
Comments: Accepted provided Revised Scoping Document is submitted/reviewed by DTSC

Completed Area Name: PROJECT WIDE
Completed Sub Area Name: Not reported
Completed Document Type: Preliminary Endangerment Assessment Report
Completed Date: 09/05/2008
Comments: Not reported

Future Area Name: Not reported
Future Sub Area Name: Not reported
Future Document Type: Not reported
Future Due Date: Not reported
Schedule Area Name: Not reported
Schedule Sub Area Name: Not reported
Schedule Document Type: Not reported
Schedule Due Date: Not reported
Schedule Revised Date: Not reported

AM283 **BELMONT/HOLLYWOOD PRIMARY CENTER NO. 3** **CA ENVIROSTOR** **S107735912**
SE **2300 WEST 7TH STREET** **CA SCH** **N/A**
1/2-1 **LOS ANGELES, CA 90057**
0.655 mi.
3457 ft. **Site 2 of 2 in cluster AM**

Relative:
Higher

Actual:
271 ft.

ENVIROSTOR:

Name:	BELMONT/HOLLYWOOD PRIMARY CENTER NO. 3
Address:	2300 WEST 7TH STREET
City,State,Zip:	LOS ANGELES, CA 90057
Facility ID:	19590002
Status:	Certified
Status Date:	04/23/2001
Site Code:	300793
Site Type:	School Cleanup
Site Type Detailed:	School
Acres:	1
NPL:	NO
Regulatory Agencies:	SMBRP
Lead Agency:	SMBRP
Program Manager:	Not reported
Supervisor:	Javier Hinojosa
Division Branch:	Southern California Schools & Brownfields Outreach
Assembly:	54
Senate:	26
Special Program:	Not reported
Restricted Use:	NO
Site Mgmt Req:	NONE SPECIFIED
Funding:	School District
Latitude:	34.05695
Longitude:	-118.2795
APN:	5141016901
Past Use:	* RETIAL - MISC.
Potential COC:	Lead, Organic (tetraethyl lead
Confirmed COC:	30343-NO
Potential Description:	SOIL
Alias Name:	BELMONT/HOLLYWOOD NEW PRIMARY CTR. #3
Alias Type:	Alternate Name
Alias Name:	BELMONT/HOLLYWOOD PRIMARY CTR. #3
Alias Type:	Alternate Name
Alias Name:	LOS ANGELES UNIFIED SCHOOL DISTRICT
Alias Type:	Alternate Name
Alias Name:	5141016901
Alias Type:	APN
Alias Name:	110033618155
Alias Type:	EPA (FRS #)
Alias Name:	300793
Alias Type:	Project Code (Site Code)
Alias Name:	19590002
Alias Type:	Envirostor ID Number

Completed Info:

Completed Area Name:	PROJECT WIDE
Completed Sub Area Name:	Not reported
Completed Document Type:	Environmental Oversight Agreement
Completed Date:	02/10/2000
Comments:	Not reported
Completed Area Name:	PROJECT WIDE
Completed Sub Area Name:	Not reported

BELMONT/HOLLYWOOD PRIMARY CENTER NO. 3 (Continued) **S107735912**

Completed Document Type: Removal Action Workplan
Completed Date: 10/26/2000
Comments: Not reported

Completed Area Name: PROJECT WIDE
Completed Sub Area Name: Not reported
Completed Document Type: Removal Action Completion Report
Completed Date: 04/03/2001
Comments: Not reported

Completed Area Name: PROJECT WIDE
Completed Sub Area Name: Not reported
Completed Document Type: Cost Recovery Closeout Memo
Completed Date: 04/23/2001
Comments: Not reported

Completed Area Name: PROJECT WIDE
Completed Sub Area Name: Not reported
Completed Document Type: Certification
Completed Date: 04/09/2001
Comments: Not reported

Completed Area Name: PROJECT WIDE
Completed Sub Area Name: Not reported
Completed Document Type: Preliminary Endangerment Assessment Report
Completed Date: 03/24/2000
Comments: Not reported

Future Area Name: Not reported
Future Sub Area Name: Not reported
Future Document Type: Not reported
Future Due Date: Not reported
Schedule Area Name: Not reported
Schedule Sub Area Name: Not reported
Schedule Document Type: Not reported
Schedule Due Date: Not reported
Schedule Revised Date: Not reported

SCH:

Name: BELMONT/HOLLYWOOD PRIMARY CENTER NO. 3
Address: 2300 WEST 7TH STREET
City,State,Zip: LOS ANGELES, CA 90057
Facility ID: 19590002
Site Type: School Cleanup
Site Type Detail: School
Site Mgmt. Req.: NONE SPECIFIED
Acres: 1
National Priorities List: NO
Cleanup Oversight Agencies: SMBRP
Lead Agency: SMBRP
Lead Agency Description: DTSC - Site Cleanup Program
Project Manager: Not reported
Supervisor: Javier Hinojosa
Division Branch: Southern California Schools & Brownfields Outreach
Site Code: 300793
Assembly: 54

BELMONT/HOLLYWOOD PRIMARY CENTER NO. 3 (Continued) **S107735912**

Senate:	26
Special Program Status:	Not reported
Status:	Certified
Status Date:	04/23/2001
Restricted Use:	NO
Funding:	School District
Latitude:	34.05695
Longitude:	-118.2795
APN:	5141016901
Past Use:	* RETIAL - MISC.
Potential COC:	Lead, Organic (tetraethyl lead
Confirmed COC:	30343-NO
Potential Description:	SOIL
Alias Name:	BELMONT/HOLLYWOOD NEW PRIMARY CTR. #3
Alias Type:	Alternate Name
Alias Name:	BELMONT/HOLLYWOOD PRIMARY CTR. #3
Alias Type:	Alternate Name
Alias Name:	LOS ANGELES UNIFIED SCHOOL DISTRICT
Alias Type:	Alternate Name
Alias Name:	5141016901
Alias Type:	APN
Alias Name:	110033618155
Alias Type:	EPA (FRS #)
Alias Name:	300793
Alias Type:	Project Code (Site Code)
Alias Name:	19590002
Alias Type:	Envirostor ID Number

Completed Info:

Completed Area Name:	PROJECT WIDE
Completed Sub Area Name:	Not reported
Completed Document Type:	Environmental Oversight Agreement
Completed Date:	02/10/2000
Comments:	Not reported
Completed Area Name:	PROJECT WIDE
Completed Sub Area Name:	Not reported
Completed Document Type:	Removal Action Workplan
Completed Date:	10/26/2000
Comments:	Not reported
Completed Area Name:	PROJECT WIDE
Completed Sub Area Name:	Not reported
Completed Document Type:	Removal Action Completion Report
Completed Date:	04/03/2001
Comments:	Not reported
Completed Area Name:	PROJECT WIDE
Completed Sub Area Name:	Not reported
Completed Document Type:	Cost Recovery Closeout Memo
Completed Date:	04/23/2001
Comments:	Not reported
Completed Area Name:	PROJECT WIDE
Completed Sub Area Name:	Not reported
Completed Document Type:	Certification
Completed Date:	04/09/2001
Comments:	Not reported

BELMONT/HOLLYWOOD PRIMARY CENTER NO. 3 (Continued) **S107735912**

Completed Area Name:	PROJECT WIDE
Completed Sub Area Name:	Not reported
Completed Document Type:	Preliminary Endangerment Assessment Report
Completed Date:	03/24/2000
Comments:	Not reported
Future Area Name:	Not reported
Future Sub Area Name:	Not reported
Future Document Type:	Not reported
Future Due Date:	Not reported
Schedule Area Name:	Not reported
Schedule Sub Area Name:	Not reported
Schedule Document Type:	Not reported
Schedule Due Date:	Not reported
Schedule Revised Date:	Not reported

284
ESE
1/2-1
0.665 mi.
3510 ft.

CENTRAL LOS ANGELES HIGH SCHOOL NO. 9
450 SOUTH GRAND VIEW STREET
LOS ANGELES, CA 90057

CA ENVIROSTOR **S105628502**
CA SCH **N/A**
CA CERS

Relative:
Higher

Actual:
322 ft.

ENVIROSTOR:

Name:	CENTRAL LOS ANGELES HIGH SCHOOL NO. 9
Address:	450 SOUTH GRAND VIEW STREET
City,State,Zip:	LOS ANGELES, CA 90057
Facility ID:	19730194
Status:	No Further Action
Status Date:	11/19/2004
Site Code:	304184
Site Type:	School Investigation
Site Type Detailed:	School
Acres:	12
NPL:	NO
Regulatory Agencies:	SMBRP
Lead Agency:	SMBRP
Program Manager:	Not reported
Supervisor:	Javier Hinojosa
Division Branch:	Southern California Schools & Brownfields Outreach
Assembly:	54
Senate:	26
Special Program:	Not reported
Restricted Use:	NO
Site Mgmt Req:	NONE SPECIFIED
Funding:	School District
Latitude:	34.06129
Longitude:	-118.2758
APN:	5154032016
Past Use:	* BUSINESS SERVICES
Potential COC:	1,2,4-Trimethylbenzene Total Chromium (1:6 ratio Cr VI:Cr III Nickel Arsenic Dichlorodifluoromethane Cobalt Vanadium and compounds Ethylbenzene Polychlorinated biphenyls (PCBs Zinc Lead Xylenes Benzene Copper and compounds 1,3,5-Trimethylbenzene Chloromethane (methyl chloride Toluene
Confirmed COC:	NONE SPECIFIED
Potential Description:	SOIL
Alias Name:	CENTRAL LOS ANGELES HIGH SCH. #9 (PROP)
Alias Type:	Alternate Name

CENTRAL LOS ANGELES HIGH SCHOOL NO. 9 (Continued) **S105628502**

Alias Name: CENTRAL LOS ANGELES HIGH SCHOOL #9
Alias Type: Alternate Name
Alias Name: LAUSD-NEW H.S.#9 MEDIA/VCA
Alias Type: Alternate Name
Alias Name: LOS ANGELES UNIFIED SCHOOL DISTRICT
Alias Type: Alternate Name
Alias Name: 5154032016
Alias Type: APN
Alias Name: 110002657777
Alias Type: EPA (FRS #)
Alias Name: 304184
Alias Type: Project Code (Site Code)
Alias Name: 19730194
Alias Type: Envirostor ID Number

Completed Info:
Completed Area Name: PROJECT WIDE
Completed Sub Area Name: Not reported
Completed Document Type: Cost Recovery Closeout Memo
Completed Date: 11/19/2004
Comments: Not reported

Completed Area Name: PROJECT WIDE
Completed Sub Area Name: Not reported
Completed Document Type: Supplemental Site Investigation Report
Completed Date: 05/27/2004
Comments: Not reported

Completed Area Name: PROJECT WIDE
Completed Sub Area Name: Not reported
Completed Document Type: Cost Recovery Closeout Memo
Completed Date: 03/25/2002
Comments: Not reported

Completed Area Name: PROJECT WIDE
Completed Sub Area Name: Not reported
Completed Document Type: Environmental Oversight Agreement
Completed Date: 02/10/2000
Comments: DTSC entered into a Master Oversight Agreement (Agreement), (Docket Number HSA-A 99/00-051) with the Los Angeles Unified School District (LAUSD) on February 10, 2000.

Completed Area Name: PROJECT WIDE
Completed Sub Area Name: Not reported
Completed Document Type: Supplemental Site Investigation Report
Completed Date: 01/09/2004
Comments: Not reported

Completed Area Name: PROJECT WIDE
Completed Sub Area Name: Not reported
Completed Document Type: Supplemental Site Investigation Report
Completed Date: 01/09/2004
Comments: Not reported

Completed Area Name: PROJECT WIDE
Completed Sub Area Name: Not reported
Completed Document Type: Preliminary Endangerment Assessment Report
Completed Date: 12/12/2001

CENTRAL LOS ANGELES HIGH SCHOOL NO. 9 (Continued) **S105628502**

Comments: DTSC approved the PEA and concurred that no further environmental investigation or cleanup was required at this site.

Completed Area Name: PROJECT WIDE
Completed Sub Area Name: Not reported
Completed Document Type: Supplemental Site Investigation Report
Completed Date: 01/09/2004
Comments: Not reported

Completed Area Name: PROJECT WIDE
Completed Sub Area Name: Not reported
Completed Document Type: Supplemental Site Investigation Report
Completed Date: 01/09/2004
Comments: Not reported

Completed Area Name: PROJECT WIDE
Completed Sub Area Name: Not reported
Completed Document Type: Supplemental Site Investigation Report
Completed Date: 01/09/2004
Comments: Not reported

Completed Area Name: PROJECT WIDE
Completed Sub Area Name: Not reported
Completed Document Type: Supplemental Site Investigation Report
Completed Date: 05/27/2004
Comments: Not reported

Future Area Name: Not reported
Future Sub Area Name: Not reported
Future Document Type: Not reported
Future Due Date: Not reported
Schedule Area Name: Not reported
Schedule Sub Area Name: Not reported
Schedule Document Type: Not reported
Schedule Due Date: Not reported
Schedule Revised Date: Not reported

SCH:

Name: CENTRAL LOS ANGELES HIGH SCHOOL NO. 9
Address: 450 SOUTH GRAND VIEW STREET
City,State,Zip: LOS ANGELES, CA 90057
Facility ID: 19730194
Site Type: School Investigation
Site Type Detail: School
Site Mgmt. Req.: NONE SPECIFIED
Acres: 12
National Priorities List: NO
Cleanup Oversight Agencies: SMBRP
Lead Agency: SMBRP
Lead Agency Description: DTSC - Site Cleanup Program
Project Manager: Not reported
Supervisor: Javier Hinojosa
Division Branch: Southern California Schools & Brownfields Outreach
Site Code: 304184
Assembly: 54
Senate: 26

CENTRAL LOS ANGELES HIGH SCHOOL NO. 9 (Continued) **S105628502**

Special Program Status:	Not reported
Status:	No Further Action
Status Date:	11/19/2004
Restricted Use:	NO
Funding:	School District
Latitude:	34.06129
Longitude:	-118.2758
APN:	5154032016
Past Use:	* BUSINESS SERVICES
Potential COC:	1,2,4-Trimethylbenzene, 1,2,4-Trimethylbenzene, Total Chromium (1:6 ratio Cr VI:Cr III, Nickel, Arsenic, Dichlorodifluoromethane, Cobalt, Vanadium and compounds, Ethylbenzene, Polychlorinated biphenyls (PCBs, Zinc, Lead, Xylenes, Benzene, Copper and compounds, 1,3,5-Trimethylbenzene, Chloromethane (methyl chloride, Toluene
Confirmed COC:	NONE SPECIFIED
Potential Description:	SOIL
Alias Name:	CENTRAL LOS ANGELES HIGH SCH. #9 (PROP)
Alias Type:	Alternate Name
Alias Name:	CENTRAL LOS ANGELES HIGH SCHOOL #9
Alias Type:	Alternate Name
Alias Name:	LAUSD-NEW H.S.#9 MEDIA/VCA
Alias Type:	Alternate Name
Alias Name:	LOS ANGELES UNIFIED SCHOOL DISTRICT
Alias Type:	Alternate Name
Alias Name:	5154032016
Alias Type:	APN
Alias Name:	110002657777
Alias Type:	EPA (FRS #)
Alias Name:	304184
Alias Type:	Project Code (Site Code)
Alias Name:	19730194
Alias Type:	Envirostor ID Number

Completed Info:

Completed Area Name:	PROJECT WIDE
Completed Sub Area Name:	Not reported
Completed Document Type:	Cost Recovery Closeout Memo
Completed Date:	11/19/2004
Comments:	Not reported
Completed Area Name:	PROJECT WIDE
Completed Sub Area Name:	Not reported
Completed Document Type:	Supplemental Site Investigation Report
Completed Date:	05/27/2004
Comments:	Not reported
Completed Area Name:	PROJECT WIDE
Completed Sub Area Name:	Not reported
Completed Document Type:	Cost Recovery Closeout Memo
Completed Date:	03/25/2002
Comments:	Not reported
Completed Area Name:	PROJECT WIDE
Completed Sub Area Name:	Not reported
Completed Document Type:	Environmental Oversight Agreement
Completed Date:	02/10/2000
Comments:	DTSC entered into a Master Oversight Agreement (Agreement), (Docket Number HSA-A 99/00-051) with the Los Angeles Unified School District

CENTRAL LOS ANGELES HIGH SCHOOL NO. 9 (Continued) **S105628502**

(LAUSD) on February 10, 2000.

Completed Area Name: PROJECT WIDE
Completed Sub Area Name: Not reported
Completed Document Type: Supplemental Site Investigation Report
Completed Date: 01/09/2004
Comments: Not reported

Completed Area Name: PROJECT WIDE
Completed Sub Area Name: Not reported
Completed Document Type: Supplemental Site Investigation Report
Completed Date: 01/09/2004
Comments: Not reported

Completed Area Name: PROJECT WIDE
Completed Sub Area Name: Not reported
Completed Document Type: Preliminary Endangerment Assessment Report
Completed Date: 12/12/2001
Comments: DTSC approved the PEA and concurred that no further environmental investigation or cleanup was required at this site.

Completed Area Name: PROJECT WIDE
Completed Sub Area Name: Not reported
Completed Document Type: Supplemental Site Investigation Report
Completed Date: 01/09/2004
Comments: Not reported

Completed Area Name: PROJECT WIDE
Completed Sub Area Name: Not reported
Completed Document Type: Supplemental Site Investigation Report
Completed Date: 01/09/2004
Comments: Not reported

Completed Area Name: PROJECT WIDE
Completed Sub Area Name: Not reported
Completed Document Type: Supplemental Site Investigation Report
Completed Date: 01/09/2004
Comments: Not reported

Completed Area Name: PROJECT WIDE
Completed Sub Area Name: Not reported
Completed Document Type: Supplemental Site Investigation Report
Completed Date: 05/27/2004
Comments: Not reported

Future Area Name: Not reported
Future Sub Area Name: Not reported
Future Document Type: Not reported
Future Due Date: Not reported
Schedule Area Name: Not reported
Schedule Sub Area Name: Not reported
Schedule Document Type: Not reported
Schedule Due Date: Not reported
Schedule Revised Date: Not reported

CERS:
Name: CENTRAL LOS ANGELES

CENTRAL LOS ANGELES HIGH SCHOOL NO. 9 (Continued) **S105628502**

Address: 450 SOUTH GRAND VIEW STREET
City,State,Zip: LOS ANGELES, CA 90057
Site ID: 606565
CERS ID: 19730194
CERS Description: School Investigation

Affiliation:
Affiliation Type Desc: Supervisor
Entity Name: Javier Hinojosa
Entity Title: Not reported
Affiliation Address: Not reported
Affiliation City: Not reported
Affiliation State: Not reported
Affiliation Country: Not reported
Affiliation Zip: Not reported
Affiliation Phone: ,

285
North
1/2-1
0.670 mi.
3540 ft.

BELMONT NEW PRIMARY CENTER NO. 2 **CA ENVIROSTOR S118756525**
218/220/222/224 N. JUANITA AVE/217/225 N. MADISON AVE **CA SCH N/A**
LOS ANGELES, CA 90004

Relative:
Higher

Actual:
269 ft.

ENVIROSTOR:
Name: BELMONT NEW PRIMARY CENTER NO. 2
Address: 218/220/222/224 N. JUANITA AVE/217/225 N. MADISON AVE
City,State,Zip: LOS ANGELES, CA 90004-4809
Facility ID: 19390060
Status: No Action Required
Status Date: 05/17/2002
Site Code: 304227
Site Type: School Investigation
Site Type Detailed: School
Acres: 1.2
NPL: NO
Regulatory Agencies: SMBRP
Lead Agency: SMBRP
Program Manager: Not reported
Supervisor: Javier Hinojosa
Division Branch: Southern California Schools & Brownfields Outreach
Assembly: 54
Senate: 26
Special Program: Not reported
Restricted Use: NO
Site Mgmt Req: NONE SPECIFIED
Funding: School District
Latitude: 34.07481
Longitude: -118.2894
APN: NONE SPECIFIED
Past Use: MANUFACTURING - OTHER
Potential COC: NONE SPECIFIED No Contaminants found
Confirmed COC: NONE SPECIFIED
Potential Description: NMA
Alias Name: BELMONT NEW PRIMARY CENTER #2
Alias Type: Alternate Name
Alias Name: LAUSD-BELMONT USD PC #2
Alias Type: Alternate Name

BELMONT NEW PRIMARY CENTER NO. 2 (Continued) **S118756525**

Alias Name: LOS ANGELES UNIFIED SCHOOL DISTRICT
Alias Type: Alternate Name
Alias Name: 304227
Alias Type: Project Code (Site Code)
Alias Name: 19390060
Alias Type: Envirostor ID Number

Completed Info:
Completed Area Name: PROJECT WIDE
Completed Sub Area Name: Not reported
Completed Document Type: Cost Recovery Closeout Memo
Completed Date: 05/17/2002
Comments: Not reported

Completed Area Name: PROJECT WIDE
Completed Sub Area Name: Not reported
Completed Document Type: Environmental Oversight Agreement
Completed Date: 02/10/2000
Comments: Not reported

Future Area Name: Not reported
Future Sub Area Name: Not reported
Future Document Type: Not reported
Future Due Date: Not reported
Schedule Area Name: Not reported
Schedule Sub Area Name: Not reported
Schedule Document Type: Not reported
Schedule Due Date: Not reported
Schedule Revised Date: Not reported

SCH:

Name: BELMONT NEW PRIMARY CENTER NO. 2
Address: 218/220/222/224 N. JUANITA AVE/217/225 N. MADISON AVE
City,State,Zip: LOS ANGELES, CA 90004-4809
Facility ID: 19390060
Site Type: School Investigation
Site Type Detail: School
Site Mgmt. Req.: NONE SPECIFIED
Acres: 1.2
National Priorities List: NO
Cleanup Oversight Agencies: SMBRP
Lead Agency: SMBRP
Lead Agency Description: DTSC - Site Cleanup Program
Project Manager: Not reported
Supervisor: Javier Hinojosa
Division Branch: Southern California Schools & Brownfields Outreach
Site Code: 304227
Assembly: 54
Senate: 26
Special Program Status: Not reported
Status: No Action Required
Status Date: 05/17/2002
Restricted Use: NO
Funding: School District
Latitude: 34.07481
Longitude: -118.2894

BELMONT NEW PRIMARY CENTER NO. 2 (Continued) **S118756525**

APN:	NONE SPECIFIED
Past Use:	MANUFACTURING - OTHER
Potential COC:	NONE SPECIFIED, No Contaminants found
Confirmed COC:	NONE SPECIFIED
Potential Description:	NMA
Alias Name:	BELMONT NEW PRIMARY CENTER #2
Alias Type:	Alternate Name
Alias Name:	LAUSD-BELMONT USD PC #2
Alias Type:	Alternate Name
Alias Name:	LOS ANGELES UNIFIED SCHOOL DISTRICT
Alias Type:	Alternate Name
Alias Name:	304227
Alias Type:	Project Code (Site Code)
Alias Name:	19390060
Alias Type:	Envirostor ID Number

Completed Info:

Completed Area Name:	PROJECT WIDE
Completed Sub Area Name:	Not reported
Completed Document Type:	Cost Recovery Closeout Memo
Completed Date:	05/17/2002
Comments:	Not reported
Completed Area Name:	PROJECT WIDE
Completed Sub Area Name:	Not reported
Completed Document Type:	Environmental Oversight Agreement
Completed Date:	02/10/2000
Comments:	Not reported
Future Area Name:	Not reported
Future Sub Area Name:	Not reported
Future Document Type:	Not reported
Future Due Date:	Not reported
Schedule Area Name:	Not reported
Schedule Sub Area Name:	Not reported
Schedule Document Type:	Not reported
Schedule Due Date:	Not reported
Schedule Revised Date:	Not reported

286
NNW
1/2-1
0.699 mi.
3691 ft.

BELMONT NEW ELEMENTARY NO. 6
NORTH VERMONT AVENUE/COUNCIL STREET
LOS ANGELES, CA 90004

CA ENVIROSTOR **S107735902**
CA SCH **N/A**

Relative:
Higher

Actual:
288 ft.

ENVIROSTOR:

Name:	BELMONT NEW ELEMENTARY NO. 6
Address:	NORTH VERMONT AVENUE/COUNCIL STREET
City,State,Zip:	LOS ANGELES, CA 90004
Facility ID:	19590008
Status:	Certified
Status Date:	03/26/2007
Site Code:	304217
Site Type:	School Cleanup
Site Type Detailed:	School
Acres:	3
NPL:	NO
Regulatory Agencies:	SMBRP

BELMONT NEW ELEMENTARY NO. 6 (Continued) **S107735902**

Lead Agency: SMBRP
Program Manager: Not reported
Supervisor: Shahir Haddad
Division Branch: Southern California Schools & Brownfields Outreach
Assembly: 54
Senate: 26
Special Program: Not reported
Restricted Use: NO
Site Mgmt Req: NONE SPECIFIED
Funding: School District
Latitude: 34.07435
Longitude: -118.2918
APN: NONE SPECIFIED
Past Use: * RETIAL - MISC.
Potential COC: Methane Carbon disulfide Hydrogen sulfide Lead
Confirmed COC: NONE SPECIFIED
Potential Description: SOIL, SV, SURFW
Alias Name: BELMONT NEW ELEMENTARY SCHOOL #6
Alias Type: Alternate Name
Alias Name: LA USD-BELMONT NEW ELEMENTARY #6
Alias Type: Alternate Name
Alias Name: LOS ANGELES UNIFIED SCHOOL DISTRICT
Alias Type: Alternate Name
Alias Name: 110033618119
Alias Type: EPA (FRS #)
Alias Name: 304217
Alias Type: Project Code (Site Code)
Alias Name: 19590008
Alias Type: Envirostor ID Number

Completed Info:
Completed Area Name: PROJECT WIDE
Completed Sub Area Name: Not reported
Completed Document Type: Supplemental Site Investigation Report
Completed Date: 03/26/2007
Comments: DTSC concured with the Undergound storage tank (UST) Closure Report that that no further investigation is necssary in the UST area.

Completed Area Name: PROJECT WIDE
Completed Sub Area Name: Not reported
Completed Document Type: Site Inspections/Visit (Non LUR)
Completed Date: 06/02/2004
Comments: Not reported

Completed Area Name: PROJECT WIDE
Completed Sub Area Name: Not reported
Completed Document Type: Cost Recovery Closeout Memo
Completed Date: 11/16/2004
Comments: Not reported

Completed Area Name: PROJECT WIDE
Completed Sub Area Name: Not reported
Completed Document Type: Cost Recovery Closeout Memo
Completed Date: 06/07/2007
Comments: Project Complete.

Completed Area Name: PROJECT WIDE
Completed Sub Area Name: Not reported

BELMONT NEW ELEMENTARY NO. 6 (Continued) **S107735902**

Completed Document Type: Supplemental Site Investigation Report
Completed Date: 10/13/2004
Comments: Approved Supplemental Subsurface Investigation and Construction Activities Report.

Completed Area Name: PROJECT WIDE
Completed Sub Area Name: Not reported
Completed Document Type: *Action Memorandum (if <$1M)
Completed Date: 05/31/2002
Comments: Not reported

Completed Area Name: PROJECT WIDE
Completed Sub Area Name: Not reported
Completed Document Type: Preliminary Endangerment Assessment Report
Completed Date: 02/06/2002
Comments: Not reported

Completed Area Name: PROJECT WIDE
Completed Sub Area Name: Not reported
Completed Document Type: Certification
Completed Date: 06/21/2002
Comments: Not reported

Completed Area Name: PROJECT WIDE
Completed Sub Area Name: Not reported
Completed Document Type: CEQA - Notice of Exemption
Completed Date: 05/31/2002
Comments: Not reported

Completed Area Name: PROJECT WIDE
Completed Sub Area Name: Not reported
Completed Document Type: Site Inspections/Visit (Non LUR)
Completed Date: 07/24/2004
Comments: Not reported

Completed Area Name: PROJECT WIDE
Completed Sub Area Name: Not reported
Completed Document Type: Preliminary Endangerment Assessment Workplan
Completed Date: 10/31/2006
Comments: Approved the PEA workplan

Completed Area Name: PROJECT WIDE
Completed Sub Area Name: Not reported
Completed Document Type: Phase 1
Completed Date: 08/11/2000
Comments: Not reported

Completed Area Name: PROJECT WIDE
Completed Sub Area Name: Not reported
Completed Document Type: Supplemental Site Investigation Report
Completed Date: 06/19/2003
Comments: Not reported

Completed Area Name: PROJECT WIDE
Completed Sub Area Name: Not reported
Completed Document Type: Environmental Oversight Agreement
Completed Date: 02/10/2000

BELMONT NEW ELEMENTARY NO. 6 (Continued) **S107735902**

Comments:	Not reported
Completed Area Name:	PROJECT WIDE
Completed Sub Area Name:	Not reported
Completed Document Type:	Removal Action Completion Report
Completed Date:	06/21/2002
Comments:	Not reported
Completed Area Name:	PROJECT WIDE
Completed Sub Area Name:	Not reported
Completed Document Type:	Fieldwork
Completed Date:	07/28/2005
Comments:	UST found during construction was removed under DTSC and LAFD oversight.
Future Area Name:	Not reported
Future Sub Area Name:	Not reported
Future Document Type:	Not reported
Future Due Date:	Not reported
Schedule Area Name:	Not reported
Schedule Sub Area Name:	Not reported
Schedule Document Type:	Not reported
Schedule Due Date:	Not reported
Schedule Revised Date:	Not reported

SCH:

Name:	BELMONT NEW ELEMENTARY NO. 6
Address:	NORTH VERMONT AVENUE/COUNCIL STREET
City,State,Zip:	LOS ANGELES, CA 90004
Facility ID:	19590008
Site Type:	School Cleanup
Site Type Detail:	School
Site Mgmt. Req.:	NONE SPECIFIED
Acres:	3
National Priorities List:	NO
Cleanup Oversight Agencies:	SMBRP
Lead Agency:	SMBRP
Lead Agency Description:	DTSC - Site Cleanup Program
Project Manager:	Not reported
Supervisor:	Shahir Haddad
Division Branch:	Southern California Schools & Brownfields Outreach
Site Code:	304217
Assembly:	54
Senate:	26
Special Program Status:	Not reported
Status:	Certified
Status Date:	03/26/2007
Restricted Use:	NO
Funding:	School District
Latitude:	34.07435
Longitude:	-118.2918
APN:	NONE SPECIFIED
Past Use:	* RETIAL - MISC.
Potential COC:	Methane, Methane, Carbon disulfide, Hydrogen sulfide, Lead
Confirmed COC:	NONE SPECIFIED
Potential Description:	SOIL, SV, SURFW

BELMONT NEW ELEMENTARY NO. 6 (Continued) **S107735902**

Alias Name: BELMONT NEW ELEMENTARY SCHOOL #6
Alias Type: Alternate Name
Alias Name: LA USD-BELMONT NEW ELEMENTARY #6
Alias Type: Alternate Name
Alias Name: LOS ANGELES UNIFIED SCHOOL DISTRICT
Alias Type: Alternate Name
Alias Name: 110033618119
Alias Type: EPA (FRS #)
Alias Name: 304217
Alias Type: Project Code (Site Code)
Alias Name: 19590008
Alias Type: Envirostor ID Number

Completed Info:
Completed Area Name: PROJECT WIDE
Completed Sub Area Name: Not reported
Completed Document Type: Supplemental Site Investigation Report
Completed Date: 03/26/2007
Comments: DTSC concured with the Undergound storage tank (UST) Closure Report that that no further investigation is necssary in the UST area.

Completed Area Name: PROJECT WIDE
Completed Sub Area Name: Not reported
Completed Document Type: Site Inspections/Visit (Non LUR)
Completed Date: 06/02/2004
Comments: Not reported

Completed Area Name: PROJECT WIDE
Completed Sub Area Name: Not reported
Completed Document Type: Cost Recovery Closeout Memo
Completed Date: 11/16/2004
Comments: Not reported

Completed Area Name: PROJECT WIDE
Completed Sub Area Name: Not reported
Completed Document Type: Cost Recovery Closeout Memo
Completed Date: 06/07/2007
Comments: Project Complete.

Completed Area Name: PROJECT WIDE
Completed Sub Area Name: Not reported
Completed Document Type: Supplemental Site Investigation Report
Completed Date: 10/13/2004
Comments: Approved Supplemental Subsurface Investigation and Construction Activities Report.

Completed Area Name: PROJECT WIDE
Completed Sub Area Name: Not reported
Completed Document Type: *Action Memorandum (if <$1M)
Completed Date: 05/31/2002
Comments: Not reported

Completed Area Name: PROJECT WIDE
Completed Sub Area Name: Not reported
Completed Document Type: Preliminary Endangerment Assessment Report
Completed Date: 02/06/2002
Comments: Not reported

BELMONT NEW ELEMENTARY NO. 6 (Continued) **S107735902**

Completed Area Name: PROJECT WIDE
Completed Sub Area Name: Not reported
Completed Document Type: Certification
Completed Date: 06/21/2002
Comments: Not reported

Completed Area Name: PROJECT WIDE
Completed Sub Area Name: Not reported
Completed Document Type: CEQA - Notice of Exemption
Completed Date: 05/31/2002
Comments: Not reported

Completed Area Name: PROJECT WIDE
Completed Sub Area Name: Not reported
Completed Document Type: Site Inspections/Visit (Non LUR)
Completed Date: 07/24/2004
Comments: Not reported

Completed Area Name: PROJECT WIDE
Completed Sub Area Name: Not reported
Completed Document Type: Preliminary Endangerment Assessment Workplan
Completed Date: 10/31/2006
Comments: Approved the PEA workplan

Completed Area Name: PROJECT WIDE
Completed Sub Area Name: Not reported
Completed Document Type: Phase 1
Completed Date: 08/11/2000
Comments: Not reported

Completed Area Name: PROJECT WIDE
Completed Sub Area Name: Not reported
Completed Document Type: Supplemental Site Investigation Report
Completed Date: 06/19/2003
Comments: Not reported

Completed Area Name: PROJECT WIDE
Completed Sub Area Name: Not reported
Completed Document Type: Environmental Oversight Agreement
Completed Date: 02/10/2000
Comments: Not reported

Completed Area Name: PROJECT WIDE
Completed Sub Area Name: Not reported
Completed Document Type: Removal Action Completion Report
Completed Date: 06/21/2002
Comments: Not reported

Completed Area Name: PROJECT WIDE
Completed Sub Area Name: Not reported
Completed Document Type: Fieldwork
Completed Date: 07/28/2005
Comments: UST found during construction was removed under DTSC and LAFD oversight.

Future Area Name: Not reported
Future Sub Area Name: Not reported

BELMONT NEW ELEMENTARY NO. 6 (Continued) **S107735902**

Future Document Type:	Not reported
Future Due Date:	Not reported
Schedule Area Name:	Not reported
Schedule Sub Area Name:	Not reported
Schedule Document Type:	Not reported
Schedule Due Date:	Not reported
Schedule Revised Date:	Not reported

AN287 **CROSSROADS TRUST/AKA WESTMORELAND** **CA ENVIROSTOR** **1010728020**
North **221 NORTH WESTMORELAND AVE.** **CA VCP** **N/A**
1/2-1 **LOS ANGELES, CA 90004** **CA SCH**
0.717 mi. **CA CERS**
3784 ft. **Site 1 of 2 in cluster AN**

Relative:
Lower

Actual:
266 ft.

ENVIROSTOR:

Name:	CROSSROADS TRUST/AKA WESTMORELAND
Address:	221 NORTH WESTMORELAND AVE.
City,State,Zip:	LOS ANGELES, CA 90004
Facility ID:	19270328
Status:	Refer: Other Agency
Status Date:	10/16/2018
Site Code:	Not reported
Site Type:	Voluntary Cleanup
Site Type Detailed:	Voluntary Agreement
Acres:	0.1
NPL:	NO
Regulatory Agencies:	SMBRP
Lead Agency:	SMBRP
Program Manager:	Not reported
Supervisor:	Javier Hinojosa
Division Branch:	Cleanup Chatsworth
Assembly:	54
Senate:	26
Special Program:	Voluntary Agreement - Standard Voluntary Agreement
Restricted Use:	NO
Site Mgmt Req:	NONE SPECIFIED
Funding:	Responsible Party
Latitude:	34.07509
Longitude:	-118.2886
APN:	5501008024, 5547-019-032
Past Use:	PHOTOGRAPHIC PROCESSING
Potential COC:	* Photochemicals/Photoprocessing Waste * UNSPECIFIED SLUDGE WASTE
Confirmed COC:	NONE SPECIFIED
Potential Description:	SOIL
Alias Name:	5501008024
Alias Type:	APN
Alias Name:	5547-019-032
Alias Type:	APN
Alias Name:	110033616567
Alias Type:	EPA (FRS #)
Alias Name:	19270328
Alias Type:	Envirostor ID Number

Completed Info:

Completed Area Name:	PROJECT WIDE
Completed Sub Area Name:	Not reported
Completed Document Type:	Standard Voluntary Agreement
Completed Date:	10/10/2001

CROSSROADS TRUST/AKA WESTMORELAND (Continued) **1010728020**

Comments: A Voluntary Cleanup Agreement between the owner and the Department of Toxic Substances Control (DTSC) was entered. Two documents, Environmental Site Assessment Subsurface Soil Investigation dated June 2001 (previously submitted), and Environmental Site Assessment Subsurface Soil and Groundwater Investigation dated July 2001 (previously submitted) were reviewed by the DTSC.

Completed Area Name: PROJECT WIDE
Completed Sub Area Name: Not reported
Completed Document Type: Preliminary Endangerment Assessment Report
Completed Date: 07/22/2002
Comments: Proponent submitted PEAE for review. DTSC reviewed and requested additional site characterization. Proponent conducted additional field activities and submitted RI report to DTSC. DTSC reviewed and issued comments. Proponenet then transferred project to schools unit, thus completing Scope of work with Site Mitigation.

Future Area Name: Not reported
Future Sub Area Name: Not reported
Future Document Type: Not reported
Future Due Date: Not reported
Schedule Area Name: Not reported
Schedule Sub Area Name: Not reported
Schedule Document Type: Not reported
Schedule Due Date: Not reported
Schedule Revised Date: Not reported

Name: VALUE CHARTER SCHOOL
Address: 221 NORTH WESTMORELAND AVENUE
City,State,Zip: LOS ANGELES, CA 90004
Facility ID: 19730196
Status: Certified
Status Date: 01/16/2004
Site Code: 304413
Site Type: School Cleanup
Site Type Detailed: School
Acres: 1
NPL: NO
Regulatory Agencies: SMBRP
Lead Agency: SMBRP
Program Manager: Not reported
Supervisor: Javier Hinojosa
Division Branch: Southern California Schools & Brownfields Outreach
Assembly: 54
Senate: 26
Special Program: Not reported
Restricted Use: NO
Site Mgmt Req: NONE SPECIFIED
Funding: School District
Latitude: 34.07500
Longitude: -118.2885
APN: 5501008024
Past Use: * BUSINESS SERVICES
Potential COC: TPH-diesel Tetrachloroethylene (PCE Silver
Confirmed COC: NONE SPECIFIED
Potential Description: SOIL
Alias Name: CROSSROADS TRUST

CROSSROADS TRUST/AKA WESTMORELAND (Continued) **1010728020**

Alias Type: Alternate Name
Alias Name: CROSSROADS TRUST-VALUE CHARTER SCHOOL
Alias Type: Alternate Name
Alias Name: VALUE CHARTER SCHOOL
Alias Type: Alternate Name
Alias Name: 5501008024
Alias Type: APN
Alias Name: 110033613365
Alias Type: EPA (FRS #)
Alias Name: 304413
Alias Type: Project Code (Site Code)
Alias Name: 19730196
Alias Type: Envirostor ID Number

Completed Info:
Completed Area Name: PROJECT WIDE
Completed Sub Area Name: Not reported
Completed Document Type: Preliminary Endangerment Assessment Report
Completed Date: 07/09/2003
Comments: Not reported

Completed Area Name: PROJECT WIDE
Completed Sub Area Name: Not reported
Completed Document Type: Certification
Completed Date: 01/16/2004
Comments: Not reported

Completed Area Name: PROJECT WIDE
Completed Sub Area Name: Not reported
Completed Document Type: Removal Action Completion Report
Completed Date: 01/16/2004
Comments: Not reported

Completed Area Name: PROJECT WIDE
Completed Sub Area Name: Not reported
Completed Document Type: Removal Action Workplan
Completed Date: 11/07/2003
Comments: Not reported

Completed Area Name: PROJECT WIDE
Completed Sub Area Name: Not reported
Completed Document Type: Cost Recovery Closeout Memo
Completed Date: 01/16/2004
Comments: Not reported

Completed Area Name: PROJECT WIDE
Completed Sub Area Name: Not reported
Completed Document Type: Environmental Oversight Agreement
Completed Date: 06/27/2003
Comments: Not reported

Completed Area Name: PROJECT WIDE
Completed Sub Area Name: Not reported
Completed Document Type: Standard Voluntary Agreement
Completed Date: 09/18/2003
Comments: Not reported

Completed Area Name: PROJECT WIDE

CROSSROADS TRUST/AKA WESTMORELAND (Continued) **1010728020**

Completed Sub Area Name: Not reported
Completed Document Type: * CEQA
Completed Date: 01/09/2004
Comments: Not reported

Future Area Name: Not reported
Future Sub Area Name: Not reported
Future Document Type: Not reported
Future Due Date: Not reported
Schedule Area Name: Not reported
Schedule Sub Area Name: Not reported
Schedule Document Type: Not reported
Schedule Due Date: Not reported
Schedule Revised Date: Not reported

VCP:
Name: CROSSROADS TRUST/AKA WESTMORELAND
Address: 221 NORTH WESTMORELAND AVE.
City,State,Zip: LOS ANGELES, CA 90004
Facility ID: 19270328
Site Type: Voluntary Cleanup
Site Type Detail: Voluntary Agreement
Site Mgmt. Req.: NONE SPECIFIED
Acres: 0.1
National Priorities List: NO
Cleanup Oversight Agencies: SMBRP
Lead Agency: SMBRP
Lead Agency Description: DTSC - Site Cleanup Program
Project Manager: Not reported
Supervisor: Javier Hinojosa
Division Branch: Cleanup Chatsworth
Site Code: Not reported
Assembly: 54
Senate: 26
Special Programs Code: Voluntary Agreement - Standard Voluntary Agreement
Status: Refer: Other Agency
Status Date: 10/16/2018
Restricted Use: NO
Funding: Responsible Party
Lat/Long: 34.07509 / -118.2886
APN: 5501008024, 5547-019-032
Past Use: PHOTOGRAPHIC PROCESSING
Potential COC: 10086, 10197
Confirmed COC: NONE SPECIFIED
Potential Description: SOIL
Alias Name: 5501008024
Alias Type: APN
Alias Name: 5547-019-032
Alias Type: APN
Alias Name: 110033616567
Alias Type: EPA (FRS #)
Alias Name: 19270328
Alias Type: Envirostor ID Number

Completed Info:
Completed Area Name: PROJECT WIDE
Completed Sub Area Name: Not reported

CROSSROADS TRUST/AKA WESTMORELAND (Continued) **1010728020**

Completed Document Type:	Standard Voluntary Agreement
Completed Date:	10/10/2001
Comments:	A Voluntary Cleanup Agreement between the owner and the Department of Toxic Substances Control (DTSC) was entered. Two documents, Environmental Site Assessment Subsurface Soil Investigation dated June 2001 (previously submitted), and Environmental Site Assessment Subsurface Soil and Groundwater Investigation dated July 2001 (previously submitted) were reviewed by the DTSC.
Completed Area Name:	PROJECT WIDE
Completed Sub Area Name:	Not reported
Completed Document Type:	Preliminary Endangerment Assessment Report
Completed Date:	07/22/2002
Comments:	Proponent submitted PEAE for review. DTSC reviewed and requested additional site characterization. Proponent conducted additional field activities and submitted RI report to DTSC. DTSC reviewed and issued comments. Proponenet then transferred project to schools unit, thus completing Scope of work with Site Mitigation.
Future Area Name:	Not reported
Future Sub Area Name:	Not reported
Future Document Type:	Not reported
Future Due Date:	Not reported
Schedule Area Name:	Not reported
Schedule Sub Area Name:	Not reported
Schedule Document Type:	Not reported
Schedule Due Date:	Not reported
Schedule Revised Date:	Not reported

SCH:

Name:	VALUE CHARTER SCHOOL
Address:	221 NORTH WESTMORELAND AVENUE
City,State,Zip:	LOS ANGELES, CA 90004
Facility ID:	19730196
Site Type:	School Cleanup
Site Type Detail:	School
Site Mgmt. Req.:	NONE SPECIFIED
Acres:	1
National Priorities List:	NO
Cleanup Oversight Agencies:	SMBRP
Lead Agency:	SMBRP
Lead Agency Description:	DTSC - Site Cleanup Program
Project Manager:	Not reported
Supervisor:	Javier Hinojosa
Division Branch:	Southern California Schools & Brownfields Outreach
Site Code:	304413
Assembly:	54
Senate:	26
Special Program Status:	Not reported
Status:	Certified
Status Date:	01/16/2004
Restricted Use:	NO
Funding:	School District
Latitude:	34.07500
Longitude:	-118.2885
APN:	5501008024

CROSSROADS TRUST/AKA WESTMORELAND (Continued) **1010728020**

Past Use: * BUSINESS SERVICES
Potential COC: TPH-diesel, TPH-diesel, Tetrachloroethylene (PCE, Silver
Confirmed COC: NONE SPECIFIED
Potential Description: SOIL
Alias Name: CROSSROADS TRUST
Alias Type: Alternate Name
Alias Name: CROSSROADS TRUST-VALUE CHARTER SCHOOL
Alias Type: Alternate Name
Alias Name: VALUE CHARTER SCHOOL
Alias Type: Alternate Name
Alias Name: 5501008024
Alias Type: APN
Alias Name: 110033613365
Alias Type: EPA (FRS #)
Alias Name: 304413
Alias Type: Project Code (Site Code)
Alias Name: 19730196
Alias Type: Envirostor ID Number

Completed Info:
Completed Area Name: PROJECT WIDE
Completed Sub Area Name: Not reported
Completed Document Type: Preliminary Endangerment Assessment Report
Completed Date: 07/09/2003
Comments: Not reported

Completed Area Name: PROJECT WIDE
Completed Sub Area Name: Not reported
Completed Document Type: Certification
Completed Date: 01/16/2004
Comments: Not reported

Completed Area Name: PROJECT WIDE
Completed Sub Area Name: Not reported
Completed Document Type: Removal Action Completion Report
Completed Date: 01/16/2004
Comments: Not reported

Completed Area Name: PROJECT WIDE
Completed Sub Area Name: Not reported
Completed Document Type: Removal Action Workplan
Completed Date: 11/07/2003
Comments: Not reported

Completed Area Name: PROJECT WIDE
Completed Sub Area Name: Not reported
Completed Document Type: Cost Recovery Closeout Memo
Completed Date: 01/16/2004
Comments: Not reported

Completed Area Name: PROJECT WIDE
Completed Sub Area Name: Not reported
Completed Document Type: Environmental Oversight Agreement
Completed Date: 06/27/2003
Comments: Not reported

Completed Area Name: PROJECT WIDE
Completed Sub Area Name: Not reported

CROSSROADS TRUST/AKA WESTMORELAND (Continued) **1010728020**

Completed Document Type: Standard Voluntary Agreement
Completed Date: 09/18/2003
Comments: Not reported

Completed Area Name: PROJECT WIDE
Completed Sub Area Name: Not reported
Completed Document Type: * CEQA
Completed Date: 01/09/2004
Comments: Not reported

Future Area Name: Not reported
Future Sub Area Name: Not reported
Future Document Type: Not reported
Future Due Date: Not reported
Schedule Area Name: Not reported
Schedule Sub Area Name: Not reported
Schedule Document Type: Not reported
Schedule Due Date: Not reported
Schedule Revised Date: Not reported

CERS:
Name: VALUE CHARTER SCHOOL
Address: 221 NORTH WESTMORELAND AVENUE
City,State,Zip: LOS ANGELES, CA 90004
Site ID: 610719
CERS ID: 19730196
CERS Description: School Cleanup

Affiliation:
Affiliation Type Desc: Supervisor
Entity Name: Javier Hinojosa
Entity Title: Not reported
Affiliation Address: Not reported
Affiliation City: Not reported
Affiliation State: Not reported
Affiliation Country: Not reported
Affiliation Zip: Not reported
Affiliation Phone: ,

AN288 **NEWELL COLOUR** **CA ENVIROSTOR** **S110494101**
North **221 N. WESTMORLAND AVENUE** **N/A**
1/2-1 **LOS ANGELES, CA 90004**
0.717 mi.
3784 ft. **Site 2 of 2 in cluster AN**

Relative:
Lower

Actual:
266 ft.

ENVIROSTOR:
Name: NEWELL COLOUR
Address: 221 N. WESTMORLAND AVENUE
City,State,Zip: LOS ANGELES, CA 90004
Facility ID: 71003148
Status: Refer: Other Agency
Status Date: Not reported
Site Code: Not reported
Site Type: Tiered Permit
Site Type Detailed: Tiered Permit
Acres: Not reported
NPL: NO

NEWELL COLOUR (Continued) **S110494101**

Regulatory Agencies: NONE SPECIFIED
Lead Agency: NONE SPECIFIED
Program Manager: Not reported
Supervisor: Not reported
Division Branch: Cleanup Chatsworth
Assembly: 54
Senate: 26
Special Program: Not reported
Restricted Use: NO
Site Mgmt Req: NONE SPECIFIED
Funding: Not reported
Latitude: 34.05223
Longitude: -118.2436
APN: NONE SPECIFIED
Past Use: NONE SPECIFIED
Potential COC: NONE SPECIFIED
Confirmed COC: NONE SPECIFIED
Potential Description: NONE SPECIFIED
Alias Name: CAD983616822
Alias Type: EPA Identification Number
Alias Name: 110002867327
Alias Type: EPA (FRS #)
Alias Name: 71003148
Alias Type: Envirostor ID Number

Completed Info:
Completed Area Name: Not reported
Completed Sub Area Name: Not reported
Completed Document Type: Not reported
Completed Date: Not reported
Comments: Not reported

Future Area Name: Not reported
Future Sub Area Name: Not reported
Future Document Type: Not reported
Future Due Date: Not reported
Schedule Area Name: Not reported
Schedule Sub Area Name: Not reported
Schedule Document Type: Not reported
Schedule Due Date: Not reported
Schedule Revised Date: Not reported

289
North
1/2-1
0.727 mi.
3838 ft.

TRUST SERVICES OF AMERICA **CA ENVIROSTOR** **1000387420**
218,220,224 NORTH JUANITA AVENUE **N/A**
LOS ANGELES, CA 90004

Relative:
Lower

Actual:
268 ft.

ENVIROSTOR:
Name: TRUST SERVICES OF AMERICA
Address: 218,220,224 NORTH JUANITA AVENUE
City,State,Zip: LOS ANGELES, CA 90004
Facility ID: 19290296
Status: Refer: Other Agency
Status Date: 05/06/1998
Site Code: Not reported
Site Type: Historical
Site Type Detailed: * Historical

TRUST SERVICES OF AMERICA (Continued) **1000387420**

Acres: Not reported
NPL: NO
Regulatory Agencies: NONE SPECIFIED
Lead Agency: NONE SPECIFIED
Program Manager: Not reported
Supervisor: * Mmonroy
Division Branch: Cleanup Chatsworth
Assembly: 54
Senate: 26
Special Program: Not reported
Restricted Use: NO
Site Mgmt Req: NONE SPECIFIED
Funding: Not reported
Latitude: 34.07510
Longitude: -118.2900
APN: NONE SPECIFIED
Past Use: NONE SPECIFIED
Potential COC: NONE SPECIFIED
Confirmed COC: NONE SPECIFIED
Potential Description: NONE SPECIFIED
Alias Name: CARROL TRUST
Alias Type: Alternate Name
Alias Name: HANSEN'S JUICES
Alias Type: Alternate Name
Alias Name: LYNDE-ORDWAY CO., INC.
Alias Type: Alternate Name
Alias Name: PAINT ENGINEERS
Alias Type: Alternate Name
Alias Name: PARKER JUDGE
Alias Type: Alternate Name
Alias Name: CAD982361T68
Alias Type: EPA Identification Number
Alias Name: 19290296
Alias Type: Envirostor ID Number

Completed Info:
Completed Area Name: PROJECT WIDE
Completed Sub Area Name: Not reported
Completed Document Type: Site Screening
Completed Date: 05/10/1995
Comments: NFA FOR DTSC, PETROLEUM EXCLUSION.

Completed Area Name: PROJECT WIDE
Completed Sub Area Name: Not reported
Completed Document Type: Site Screening
Completed Date: 06/20/1991
Comments: Not reported

Completed Area Name: PROJECT WIDE
Completed Sub Area Name: Not reported
Completed Document Type: * Discovery
Completed Date: 06/20/1991
Comments: From EPA CERCLA PA fit report. Site is located in three lots. 1) 218 N. Juanita Avenue: the site currently leased by Lynde-Ordnay Co., Inc. Carroll Trust has owned since 1940s and LOC leased it since then. 1990 geophysical surveys located three underground tanks on the property. 2) 220 N. Juanita Avenue: it is currently a vacant lot. The Parker Judge owned in 1938. Paint Engineers owned and operated in

TRUST SERVICES OF AMERICA (Continued) **1000387420**

1946. Carroll Trust since 1953. 3) 222 N. Juanita Avenue: Hansen's Juices leased it since 1989. The Los Angeles unified school district conducted Phase I & II investigations to purchase the property. Revealed petroleum contamination in the soil. Stoddard solvent was detected in the soil. The highest level was 4500 mg/kg volatile organics and chlorinated hydrocarbons were also detected in the soil. Contamina- tion has also been detected in the groundwater. FIT recommended NFA for EPA. Medium priority PEA required.

Future Area Name:	Not reported
Future Sub Area Name:	Not reported
Future Document Type:	Not reported
Future Due Date:	Not reported
Schedule Area Name:	Not reported
Schedule Sub Area Name:	Not reported
Schedule Document Type:	Not reported
Schedule Due Date:	Not reported
Schedule Revised Date:	Not reported

290
SSE
1/2-1
0.748 mi.
3950 ft.

PARK VIEW VILLAGE **CA ENVIROSTOR** **S106665605**
933 - 937 SOUTH PARK VIEW STREET **N/A**
LOS ANGELES, CA 90006

Relative:
Higher

Actual:
281 ft.

ENVIROSTOR:

Name:	PARK VIEW VILLAGE
Address:	933 - 937 SOUTH PARK VIEW STREET
City,State,Zip:	LOS ANGELES, CA 90006
Facility ID:	19000022
Status:	Refer: 1248 Local Agency
Status Date:	09/27/2004
Site Code:	Not reported
Site Type:	Evaluation
Site Type Detailed:	Evaluation
Acres:	Not reported
NPL:	NO
Regulatory Agencies:	NONE SPECIFIED
Lead Agency:	NONE SPECIFIED
Program Manager:	Not reported
Supervisor:	Referred - Not Assigned
Division Branch:	Cleanup Cypress
Assembly:	54
Senate:	26
Special Program:	Not reported
Restricted Use:	NO
Site Mgmt Req:	NONE SPECIFIED
Funding:	Not Applicable
Latitude:	34.05401
Longitude:	-118.2828
APN:	NONE SPECIFIED
Past Use:	NONE SPECIFIED
Potential COC:	NONE SPECIFIED
Confirmed COC:	NONE SPECIFIED
Potential Description:	NONE SPECIFIED
Alias Name:	19000022
Alias Type:	Envirostor ID Number

PARK VIEW VILLAGE (Continued) **S106665605**

Completed Info:

Completed Area Name:	PROJECT WIDE
Completed Sub Area Name:	Not reported
Completed Document Type:	SB 1248 Notification
Completed Date:	07/17/2012
Comments:	SB 1248 Reviewed.
Future Area Name:	Not reported
Future Sub Area Name:	Not reported
Future Document Type:	Not reported
Future Due Date:	Not reported
Schedule Area Name:	Not reported
Schedule Sub Area Name:	Not reported
Schedule Document Type:	Not reported
Schedule Due Date:	Not reported
Schedule Revised Date:	Not reported

AO291 **PUEBLO NUEVO CHARTER ACADEMY** **CA ENVIROSTOR S108407581**
NNE **3501-3515 WEST TEMPLE STREET AND 325 NORTH HOOVER STREET** **CA SCH N/A**
1/2-1 **LOS ANGELES, CA 90004**
0.858 mi.
4530 ft. **Site 1 of 3 in cluster AO**

Relative:
Higher

Actual:
283 ft.

ENVIROSTOR:

Name:	PUEBLO NUEVO CHARTER ACADEMY
Address:	3501-3515 WEST TEMPLE STREET AND 325 NORTH HOOVER STREET
City,State,Zip:	LOS ANGELES, CA 90004
Facility ID:	60000553
Status:	Certified
Status Date:	10/20/2011
Site Code:	304556
Site Type:	School Cleanup
Site Type Detailed:	School
Acres:	0.8
NPL:	NO
Regulatory Agencies:	SMBRP
Lead Agency:	SMBRP
Program Manager:	Not reported
Supervisor:	* Juli Propes
Division Branch:	Southern California Schools & Brownfields Outreach
Assembly:	54
Senate:	26
Special Program:	Not reported
Restricted Use:	NO
Site Mgmt Req:	NONE SPECIFIED
Funding:	School District
Latitude:	34.07709
Longitude:	-118.2846
APN:	5501-003-003, 5501-003-021, 5501-003-033, 5501-003-042, 5501-003-043, 5501003003, 5501003021, 5501003033, 5501003042, 5501003043
Past Use:	FUEL - VEHICLE STORAGE/ REFUELING, FUEL HYDRANT PUMPING STATIONS, OFFICE BUILDING, VEHICLE MAINTENANCE, WASTE - INDUSTRIAL TREATMENT FACILITY
Potential COC:	Arsenic Lead
Confirmed COC:	Arsenic 30013-NO
Potential Description:	OTH, SOIL
Alias Name:	5501003021

PUEBLO NUEVO CHARTER ACADEMY (Continued) **S108407581**

Alias Type: APN
Alias Name: 5501003033
Alias Type: APN
Alias Name: 5501003042
Alias Type: APN
Alias Name: 5501003043
Alias Type: APN
Alias Name: 304556
Alias Type: Project Code (Site Code)
Alias Name: 60000553
Alias Type: Envirostor ID Number
Alias Name: Camino Nuevo Charter Academy
Alias Type: Alternate Name
Alias Name: 5501-003-003
Alias Type: APN
Alias Name: 5501-003-021
Alias Type: APN
Alias Name: 5501-003-033
Alias Type: APN
Alias Name: 5501-003-042
Alias Type: APN
Alias Name: 5501-003-043
Alias Type: APN
Alias Name: 5501003003
Alias Type: APN

Completed Info:
Completed Area Name: PROJECT WIDE
Completed Sub Area Name: Not reported
Completed Document Type: Standard Voluntary Agreement
Completed Date: 12/29/2008
Comments: Not reported

Completed Area Name: PROJECT WIDE
Completed Sub Area Name: Not reported
Completed Document Type: Cost Recovery Closeout Memo
Completed Date: 10/13/2011
Comments: completed

Completed Area Name: PROJECT WIDE
Completed Sub Area Name: Not reported
Completed Document Type: Environmental Oversight Agreement
Completed Date: 02/06/2007
Comments: Sent fully executed agreement to district.

Completed Area Name: PROJECT WIDE
Completed Sub Area Name: Not reported
Completed Document Type: Cost Recovery Closeout Memo
Completed Date: 12/07/2007
Comments: Accounting file is being closed at the request of project proponent.

Completed Area Name: PROJECT WIDE
Completed Sub Area Name: Not reported
Completed Document Type: Removal Action Workplan Amendment
Completed Date: 07/21/2011
Comments: Additional excavtion

Completed Area Name: PROJECT WIDE

PUEBLO NUEVO CHARTER ACADEMY (Continued) **S108407581**

Completed Sub Area Name: Not reported
Completed Document Type: Supplemental Site Investigation Tech Memo
Completed Date: 07/22/2009
Comments: RP to incorporate DTSC comments into upcoming field work, no revision to the work plan document will be made.

Completed Area Name: PROJECT WIDE
Completed Sub Area Name: Not reported
Completed Document Type: Supplemental Site Investigation Report
Completed Date: 07/22/2009
Comments: RP will perform supplemental sampling.

Completed Area Name: PROJECT WIDE
Completed Sub Area Name: Not reported
Completed Document Type: Removal Action Completion Report
Completed Date: 09/22/2011
Comments: Report approved.

Completed Area Name: PROJECT WIDE
Completed Sub Area Name: Not reported
Completed Document Type: Annual Oversight Cost Estimate
Completed Date: 10/15/2009
Comments: Done

Completed Area Name: PROJECT WIDE
Completed Sub Area Name: Not reported
Completed Document Type: Annual Oversight Cost Estimate
Completed Date: 11/18/2010
Comments: mailed

Completed Area Name: PROJECT WIDE
Completed Sub Area Name: Not reported
Completed Document Type: Certification
Completed Date: 10/05/2011
Comments: completed

Future Area Name: Not reported
Future Sub Area Name: Not reported
Future Document Type: Not reported
Future Due Date: Not reported
Schedule Area Name: Not reported
Schedule Sub Area Name: Not reported
Schedule Document Type: Not reported
Schedule Due Date: Not reported
Schedule Revised Date: Not reported

SCH:

Name: PUEBLO NUEVO CHARTER ACADEMY
Address: 3501-3515 WEST TEMPLE STREET AND 325 NORTH HOOVER STREET
City,State,Zip: LOS ANGELES, CA 90004
Facility ID: 60000553
Site Type: School Cleanup
Site Type Detail: School
Site Mgmt. Req.: NONE SPECIFIED
Acres: 0.8
National Priorities List: NO

PUEBLO NUEVO CHARTER ACADEMY (Continued) **S108407581**

Cleanup Oversight Agencies:	SMBRP
Lead Agency:	SMBRP
Lead Agency Description:	DTSC - Site Cleanup Program
Project Manager:	Not reported
Supervisor:	* Juli Propes
Division Branch:	Southern California Schools & Brownfields Outreach
Site Code:	304556
Assembly:	54
Senate:	26
Special Program Status:	Not reported
Status:	Certified
Status Date:	10/20/2011
Restricted Use:	NO
Funding:	School District
Latitude:	34.07709
Longitude:	-118.2846
APN:	5501-003-003, 5501-003-021, 5501-003-033, 5501-003-042, 5501-003-043, 5501003003, 5501003021, 5501003033, 5501003042, 5501003043
Past Use:	FUEL - VEHICLE STORAGE/ REFUELING, FUEL HYDRANT PUMPING STATIONS, OFFICE BUILDING, VEHICLE MAINTENANCE, WASTE - INDUSTRIAL TREATMENT FACILITY
Potential COC:	Arsenic, Lead
Confirmed COC:	Arsenic, 30013-NO
Potential Description:	OTH, SOIL
Alias Name:	5501003021
Alias Type:	APN
Alias Name:	5501003033
Alias Type:	APN
Alias Name:	5501003042
Alias Type:	APN
Alias Name:	5501003043
Alias Type:	APN
Alias Name:	304556
Alias Type:	Project Code (Site Code)
Alias Name:	60000553
Alias Type:	Envirostor ID Number
Alias Name:	Camino Nuevo Charter Academy
Alias Type:	Alternate Name
Alias Name:	5501-003-003
Alias Type:	APN
Alias Name:	5501-003-021
Alias Type:	APN
Alias Name:	5501-003-033
Alias Type:	APN
Alias Name:	5501-003-042
Alias Type:	APN
Alias Name:	5501-003-043
Alias Type:	APN
Alias Name:	5501003003
Alias Type:	APN

Completed Info:

Completed Area Name:	PROJECT WIDE
Completed Sub Area Name:	Not reported
Completed Document Type:	Standard Voluntary Agreement
Completed Date:	12/29/2008
Comments:	Not reported

PUEBLO NUEVO CHARTER ACADEMY (Continued) **S108407581**

Completed Area Name: PROJECT WIDE
Completed Sub Area Name: Not reported
Completed Document Type: Cost Recovery Closeout Memo
Completed Date: 10/13/2011
Comments: completed

Completed Area Name: PROJECT WIDE
Completed Sub Area Name: Not reported
Completed Document Type: Environmental Oversight Agreement
Completed Date: 02/06/2007
Comments: Sent fully executed agreement to district.

Completed Area Name: PROJECT WIDE
Completed Sub Area Name: Not reported
Completed Document Type: Cost Recovery Closeout Memo
Completed Date: 12/07/2007
Comments: Accounting file is being closed at the request of project proponent.

Completed Area Name: PROJECT WIDE
Completed Sub Area Name: Not reported
Completed Document Type: Removal Action Workplan Amendment
Completed Date: 07/21/2011
Comments: Additional excavtion

Completed Area Name: PROJECT WIDE
Completed Sub Area Name: Not reported
Completed Document Type: Supplemental Site Investigation Tech Memo
Completed Date: 07/22/2009
Comments: RP to incorporate DTSC comments into upcoming field work, no revision to the work plan document will be made.

Completed Area Name: PROJECT WIDE
Completed Sub Area Name: Not reported
Completed Document Type: Supplemental Site Investigation Report
Completed Date: 07/22/2009
Comments: RP will perform supplemental sampling.

Completed Area Name: PROJECT WIDE
Completed Sub Area Name: Not reported
Completed Document Type: Removal Action Completion Report
Completed Date: 09/22/2011
Comments: Report approved.

Completed Area Name: PROJECT WIDE
Completed Sub Area Name: Not reported
Completed Document Type: Annual Oversight Cost Estimate
Completed Date: 10/15/2009
Comments: Done

Completed Area Name: PROJECT WIDE
Completed Sub Area Name: Not reported
Completed Document Type: Annual Oversight Cost Estimate
Completed Date: 11/18/2010
Comments: mailed

Completed Area Name: PROJECT WIDE
Completed Sub Area Name: Not reported

PUEBLO NUEVO CHARTER ACADEMY (Continued) **S108407581**

Completed Document Type:	Certification
Completed Date:	10/05/2011
Comments:	completed
Future Area Name:	Not reported
Future Sub Area Name:	Not reported
Future Document Type:	Not reported
Future Due Date:	Not reported
Schedule Area Name:	Not reported
Schedule Sub Area Name:	Not reported
Schedule Document Type:	Not reported
Schedule Due Date:	Not reported
Schedule Revised Date:	Not reported

AO292 **CAL WATER** **CA ENVIROSTOR** **U001560312**
NNE **315 N HOOVER ST** **CA HIST UST** **N/A**
1/2-1 **LOS ANGELES, CA 90004**
0.864 mi.
4562 ft. **Site 2 of 3 in cluster AO**

Relative: **Higher**

Actual: **286 ft.**

ENVIROSTOR:

Name:	CULLIGAN DEIONIZED WATER SERVICES
Address:	315 N HOOVER ST
City,State,Zip:	LOS ANGELES, CA 900040000
Facility ID:	80001345
Status:	Inactive - Needs Evaluation
Status Date:	11/01/2018
Site Code:	Not reported
Site Type:	Corrective Action
Site Type Detailed:	Corrective Action
Acres:	0
NPL:	NO
Regulatory Agencies:	NONE SPECIFIED
Lead Agency:	NONE SPECIFIED
Program Manager:	Not reported
Supervisor:	* Unknown
Division Branch:	Cleanup Chatsworth
Assembly:	54
Senate:	26
Special Program:	Not reported
Restricted Use:	NO
Site Mgmt Req:	NONE SPECIFIED
Funding:	Not reported
Latitude:	34.07726
Longitude:	-118.2848
APN:	NONE SPECIFIED
Past Use:	NONE SPECIFIED
Potential COC:	NONE SPECIFIED
Confirmed COC:	NONE SPECIFIED
Potential Description:	NONE SPECIFIED
Alias Name:	CAD000819755
Alias Type:	EPA Identification Number
Alias Name:	80001345
Alias Type:	Envirostor ID Number

Completed Info:

Completed Area Name:	Not reported
Completed Sub Area Name:	Not reported

CAL WATER (Continued) **U001560312**

Completed Document Type: Not reported
Completed Date: Not reported
Comments: Not reported

Future Area Name: Not reported
Future Sub Area Name: Not reported
Future Document Type: Not reported
Future Due Date: Not reported
Schedule Area Name: Not reported
Schedule Sub Area Name: Not reported
Schedule Document Type: Not reported
Schedule Due Date: Not reported
Schedule Revised Date: Not reported

Name: CULLIGAN D I WATER SERVICES
Address: 315 NORTH HOOVER STREET
City,State,Zip: LOS ANGELES, CA 90004
Facility ID: 19350464
Status: Refer: RCRA / HWMP
Status Date: 01/18/1984
Site Code: Not reported
Site Type: Historical
Site Type Detailed: * Historical
Acres: Not reported
NPL: NO
Regulatory Agencies: NONE SPECIFIED
Lead Agency: NONE SPECIFIED
Program Manager: Not reported
Supervisor: Referred - Not Assigned
Division Branch: Cleanup Chatsworth
Assembly: 54
Senate: 26
Special Program: * RCRA 3012 - Past Haz Waste Disp Inven Site
Restricted Use: NO
Site Mgmt Req: NONE SPECIFIED
Funding: Not reported
Latitude: 34.0775
Longitude: -118.2844
APN: NONE SPECIFIED
Past Use: NONE SPECIFIED
Potential COC: * ORGANIC LIQUIDS WITH METALS * UNSPECIFIED ACID SOLUTION * UNSPECIFIED SLUDGE WASTE * OTHER INORGANIC SOLID WASTE * UNSPECIFIED ORGANIC LIQUID MIXTURE Chromium VI Nickel
Confirmed COC: NONE SPECIFIED
Potential Description: NONE SPECIFIED
Alias Name: PEARIRS ENGINEERS INC
Alias Type: Alternate Name
Alias Name: CAD049355003
Alias Type: EPA Identification Number
Alias Name: 19350464
Alias Type: Envirostor ID Number

Completed Info:
Completed Area Name: PROJECT WIDE
Completed Sub Area Name: Not reported
Completed Document Type: * Discovery
Completed Date: 09/26/1983
Comments: FACILITY IDENTIFIED ID FROM ERRIS

CAL WATER (Continued) **U001560312**

Completed Area Name: PROJECT WIDE
Completed Sub Area Name: Not reported
Completed Document Type: Preliminary Assessment Report
Completed Date: 01/18/1984
Comments: SOURCE ACT: CHEM WATER SOFTENING-DEIONZT & REGENERATION OF PORTABLE ION EXCHANGE UNITS USED FOR INDST WASTEWATER TREATMNT AT PLATING & AEROSPACE COOMPANIES. FAC TYPE: TANKS (OR & NI IN SOL'N) FOR STORAGE SANITARY SEWER FOR DISP. INCIDENT: RELEASE OF HAZ WASTES INTO SEWER ON SEVERAL TIMES PRIOR TO 11/19/82 375,000,000GAL/D. ENF HISTORY: 12/6/82 REQ TO CRIMINAL/ INJUNCTIVE RELIEF AGAINST; RESULT-DENIAL OF APPLICATION FOR HZD WASTE FAC PERMIT. FINE BY CITY & SENTENCE FOR THE OWNER. SUBMIT TO EPA PRELIM ASSESS DONE RCRA 3012

Future Area Name: Not reported
Future Sub Area Name: Not reported
Future Document Type: Not reported
Future Due Date: Not reported
Schedule Area Name: Not reported
Schedule Sub Area Name: Not reported
Schedule Document Type: Not reported
Schedule Due Date: Not reported
Schedule Revised Date: Not reported

HIST UST:
Name: CAL WATER
Address: 315 N HOOVER ST
City,State,Zip: LOS ANGELES, CA 90004
File Number: 00026912

URL:
Region: STATE
Facility ID: 00000055651
Facility Type: Other
Other Type: WATER TREATMENT
Contact Name: RALPH MCGRADY
Telephone: 7148357878
Owner Name: CAL WATER
Owner Address: 315 N. HOOVER ST.
Owner City,St,Zip: LOS ANGELES, CA 90004
Total Tanks: 0004

Tank Num: 001
Container Num: 4
Year Installed: Not reported
Tank Capacity: 00003000
Tank Used for: PRODUCT
Type of Fuel: PREMIUM
Container Construction Thickness: Not reported
Leak Detection: None

Tank Num: 002
Container Num: 1
Year Installed: 1975
Tank Capacity: 00007500
Tank Used for: PRODUCT
Type of Fuel: REGULAR
Container Construction Thickness: Not reported

CAL WATER (Continued) **U001560312**

Leak Detection:	None
Tank Num:	003
Container Num:	2
Year Installed:	Not reported
Tank Capacity:	00008000
Tank Used for:	PRODUCT
Type of Fuel:	REGULAR
Container Construction Thickness:	Not reported
Leak Detection:	None
Tank Num:	004
Container Num:	3
Year Installed:	Not reported
Tank Capacity:	00006000
Tank Used for:	PRODUCT
Type of Fuel:	UNLEADED
Container Construction Thickness:	Not reported
Leak Detection:	None

Click here for Geo Tracker PDF:

AO293 **CAL WATER** **CA SWEEPS UST** **S101617084**
NNE **315 N HOOVER ST** **CA FID UST** **N/A**
1/2-1 **LOS ANGELES, CA 90004** **CA HWP**
0.864 mi. **CA HAZMAT LA**
4562 ft. **Site 3 of 3 in cluster AO** **CA CERS**

Relative:
Higher

Actual:
286 ft.

SWEEPS UST:

Name:	CAL WATER
Address:	315 N HOOVER ST
City:	LOS ANGELES
Status:	Not reported
Comp Number:	3033
Number:	Not reported
Board Of Equalization:	44-012729
Referral Date:	Not reported
Action Date:	Not reported
Created Date:	Not reported
Owner Tank Id:	Not reported
SWRCB Tank Id:	19-050-003033-000001
Tank Status:	Not reported
Capacity:	3000
Active Date:	Not reported
Tank Use:	M.V. FUEL
STG:	PRODUCT
Content:	REG UNLEADED
Number Of Tanks:	4
Name:	CAL WATER
Address:	315 N HOOVER ST
City:	LOS ANGELES
Status:	Not reported
Comp Number:	3033
Number:	Not reported
Board Of Equalization:	44-012729
Referral Date:	Not reported
Action Date:	Not reported

CAL WATER (Continued) **S101617084**

Created Date: Not reported
Owner Tank Id: Not reported
SWRCB Tank Id: 19-050-003033-000002
Tank Status: Not reported
Capacity: 7500
Active Date: Not reported
Tank Use: M.V. FUEL
STG: PRODUCT
Content: REG UNLEADED
Number Of Tanks: Not reported

Name: CAL WATER
Address: 315 N HOOVER ST
City: LOS ANGELES
Status: Not reported
Comp Number: 3033
Number: Not reported
Board Of Equalization: 44-012729
Referral Date: Not reported
Action Date: Not reported
Created Date: Not reported
Owner Tank Id: Not reported
SWRCB Tank Id: 19-050-003033-000003
Tank Status: Not reported
Capacity: 8000
Active Date: Not reported
Tank Use: M.V. FUEL
STG: PRODUCT
Content: REG UNLEADED
Number Of Tanks: Not reported

Name: CAL WATER
Address: 315 N HOOVER ST
City: LOS ANGELES
Status: Not reported
Comp Number: 3033
Number: Not reported
Board Of Equalization: 44-012729
Referral Date: Not reported
Action Date: Not reported
Created Date: Not reported
Owner Tank Id: Not reported
SWRCB Tank Id: 19-050-003033-000004
Tank Status: Not reported
Capacity: 6000
Active Date: Not reported
Tank Use: M.V. FUEL
STG: PRODUCT
Content: REG UNLEADED
Number Of Tanks: Not reported

CA FID UST:
Facility ID: 19001948
Regulated By: UTNKA
Regulated ID: 00055651
Cortese Code: Not reported
SIC Code: Not reported

CAL WATER (Continued) **S101617084**

Facility Phone:	7148357878
Mail To:	Not reported
Mailing Address:	315 N HOOVER ST
Mailing Address 2:	Not reported
Mailing City,St,Zip:	LOS ANGELES 900040000
Contact:	Not reported
Contact Phone:	Not reported
DUNs Number:	Not reported
NPDES Number:	Not reported
EPA ID:	Not reported
Comments:	Not reported
Status:	Active

HWP:

EPA ID:	CAD000819755
Name:	CULLIGAN DEIONIZED WATER SERVICES
Address:	315 N HOOVER ST
Cleanup Status:	PROTECTIVE FILER
Latitude:	34.07726
Longitude:	-118.2848
Facility Type:	Historical - Non-Operating
Facility Size:	Not reported
Supervisor:	Not reported
Site Code:	Not reported
Senate District:	26
Assembly District:	54
Public Information Officer:	Not reported
Commercial Offsite Facility Types:	Not reported
Project Manager Lead:	Not reported
Project Manager:	Not reported
Permit Type:	Not reported
Permit Effective Date:	Not reported
Permit Expiration Date:	Not reported
Calenviroscreen Score:	96-100% (highest scores)
Total Planned Hours:	Not reported
Total Planned Amount:	Not reported
Total Actual Hours:	Not reported
Quarterly Update:	05/23/17- This facility was issued an ISD in 1981. On July 13, 1987 there is a letter from the EPA agreeing to delist this facility. For this reason, this facility is being admin closed.

Activities:

EPA ID:	CAD000819755
Facility Type:	Historical - Non-Operating
Facility Name:	CULLIGAN DEIONIZED WATER SERVICES
Project Manager:	Not reported
Project Manager Lead:	Not reported
Supervisor:	Not reported
Facility Status:	PROTECTIVE FILER
Activity Type:	Protective Filer Status
Permit Being Renewed:	Not reported
Permit Being Modified:	Not reported
Final Date:	Not reported
Type:	Not reported
Title Description:	Not reported
Due Date:	Not reported
Comments:	Letter from the EPA agreeing to delist this facility.

CAL WATER (Continued) **S101617084**

Unit Names: Unit1
Event Description: Protective Filer Status - PROTECTIVE FILER (APPROVED)
Actual Date: 05/16/2017

LOS ANGELES HM:
Name: CALIFORNIA CONSOLIDATED WATER PURIF
Address: 315 N HOOVER ST
City,State,Zip: LOS ANGELES, CA 90004
Facility ID: FA0015403
Last Run Date: 12/01/2024
Status: INACTIVE

CERS:
Name: CULLIGAN DEIONIZED W
Address: 315 N HOOVER ST
City,State,Zip: LOS ANGELES, CA 900040000
Site ID: 606874
CERS ID: 80001345
CERS Description: Corrective Action

Affiliation:
Affiliation Type Desc: Supervisor
Entity Name: * Unknown
Entity Title: Not reported
Affiliation Address: Not reported
Affiliation City: Not reported
Affiliation State: Not reported
Affiliation Country: Not reported
Affiliation Zip: Not reported
Affiliation Phone: ,

Name: CULLIGAN DEIONIZED WATER SERVICES
Address: 315 N HOOVER ST
City,State,Zip: LOS ANGELES, CA 900040000
Site ID: 606875
CERS ID: CAD000819755
CERS Description: Hazardous Waste

Affiliation:
Affiliation Type Desc: Facility Owner
Entity Name: FRANCIS N PEAIRS
Entity Title: Not reported
Affiliation Address: PEAIRS ENGINEERS
Affiliation City: LOS ANGELES
Affiliation State: CA
Affiliation Country: Not reported
Affiliation Zip: 900240000
Affiliation Phone: 2134720854,

Affiliation Type Desc: Facility Contact
Entity Name: INACTIVATED PER SURVEY 11/94
Entity Title: Not reported
Affiliation Address: DAVID PEAIRS
Affiliation City: HOLLYWOOD
Affiliation State: CA

CAL WATER (Continued) **S101617084**

Affiliation Country: Not reported
Affiliation Zip: 900680000
Affiliation Phone: 2134617473,

AP294 **APPLIED GRAPHICS TECH, GORE GR** **CA ENVIROSTOR** **S104566372**
North **340 N MADISON AV** **CA EMI** **N/A**
1/2-1 **LOS ANGELES, CA 90004** **CA HAZMAT LA**
0.880 mi.
4645 ft. **Site 1 of 2 in cluster AP**

Relative:
Higher

Actual:
274 ft.

ENVIROSTOR:
Name: GORE GRAPHICS
Address: 340 N. MADISON AVENUE
City,State,Zip: LOS ANGELES, CA 90004
Facility ID: 71002193
Status: Refer: Other Agency
Status Date: Not reported
Site Code: Not reported
Site Type: Tiered Permit
Site Type Detailed: Tiered Permit
Acres: Not reported
NPL: NO
Regulatory Agencies: NONE SPECIFIED
Lead Agency: NONE SPECIFIED
Program Manager: Not reported
Supervisor: Not reported
Division Branch: Cleanup Chatsworth
Assembly: 54
Senate: 26
Special Program: Not reported
Restricted Use: NO
Site Mgmt Req: NONE SPECIFIED
Funding: Not reported
Latitude: 34.07747
Longitude: -118.2886
APN: NONE SPECIFIED
Past Use: NONE SPECIFIED
Potential COC: NONE SPECIFIED
Confirmed COC: NONE SPECIFIED
Potential Description: NONE SPECIFIED
Alias Name: CAD008332991
Alias Type: EPA Identification Number
Alias Name: 110017206744
Alias Type: EPA (FRS #)
Alias Name: 71002193
Alias Type: Envirostor ID Number

Completed Info:
Completed Area Name: PROJECT WIDE
Completed Sub Area Name: Not reported
Completed Document Type: Phase 1 Non-Submittal
Completed Date: 07/31/2001
Comments: Not reported

Future Area Name: Not reported
Future Sub Area Name: Not reported
Future Document Type: Not reported

APPLIED GRAPHICS TECH, GORE GR (Continued) **S104566372**

Future Due Date: Not reported
Schedule Area Name: Not reported
Schedule Sub Area Name: Not reported
Schedule Document Type: Not reported
Schedule Due Date: Not reported
Schedule Revised Date: Not reported

EMI:

Name: GORE GRAPHICS
Address: 340 N MADISON AV
City,State,Zip: LOS ANGELES, CA 900040000
Year: 1990
County Code: 19
Air Basin: SC
Facility ID: 50729
Air District Name: SC
SIC Code: 2796
Air District Name: SOUTH COAST AQMD
Community Health Air Pollution Info System: Not reported
Consolidated Emission Reporting Rule: Not reported
Total Organic Hydrocarbon Gases Tons/Yr: 38
Reactive Organic Gases Tons/Yr: 17
Carbon Monoxide Emissions Tons/Yr: 0
NOX - Oxides of Nitrogen Tons/Yr: 0
SOX - Oxides of Sulphur Tons/Yr: 0
Particulate Matter Tons/Yr: 0
Part. Matter 10 Micrometers and Smllr Tons/Yr: 0

Name: APPLIED GRAPHICS TECH, GORE GR
Address: 340 N MADISON AV
City,State,Zip: LOS ANGELES, CA 900040000
Year: 1993
County Code: 19
Air Basin: SC
Facility ID: 50729
Air District Name: SC
SIC Code: 2796
Air District Name: SOUTH COAST AQMD
Community Health Air Pollution Info System: Not reported
Consolidated Emission Reporting Rule: Not reported
Total Organic Hydrocarbon Gases Tons/Yr: 11
Reactive Organic Gases Tons/Yr: 11
Carbon Monoxide Emissions Tons/Yr: 0
NOX - Oxides of Nitrogen Tons/Yr: 0
SOX - Oxides of Sulphur Tons/Yr: 0
Particulate Matter Tons/Yr: 0
Part. Matter 10 Micrometers and Smllr Tons/Yr: 0

Name: APPLIED GRAPHICS TECH, GORE GR
Address: 340 N MADISON AV
City,State,Zip: LOS ANGELES, CA 900040000
Year: 1995
County Code: 19
Air Basin: SC
Facility ID: 50729
Air District Name: SC
SIC Code: 2796

APPLIED GRAPHICS TECH, GORE GR (Continued) **S104566372**

Air District Name:	SOUTH COAST AQMD
Community Health Air Pollution Info System:	Not reported
Consolidated Emission Reporting Rule:	Not reported
Total Organic Hydrocarbon Gases Tons/Yr:	11
Reactive Organic Gases Tons/Yr:	11
Carbon Monoxide Emissions Tons/Yr:	0
NOX - Oxides of Nitrogen Tons/Yr:	0
SOX - Oxides of Sulphur Tons/Yr:	0
Particulate Matter Tons/Yr:	0
Part. Matter 10 Micrometers and Smllr Tons/Yr:	0

Name:	APPLIED GRAPHICS TECH, GORE GR
Address:	340 N MADISON AVE
City,State,Zip:	LOS ANGELES, CA 900040000
Year:	1996
County Code:	19
Air Basin:	SC
Facility ID:	50729
Air District Name:	SC
SIC Code:	2796
Air District Name:	SOUTH COAST AQMD
Community Health Air Pollution Info System:	Not reported
Consolidated Emission Reporting Rule:	Not reported
Total Organic Hydrocarbon Gases Tons/Yr:	21
Reactive Organic Gases Tons/Yr:	19
Carbon Monoxide Emissions Tons/Yr:	0
NOX - Oxides of Nitrogen Tons/Yr:	0
SOX - Oxides of Sulphur Tons/Yr:	0
Particulate Matter Tons/Yr:	0
Part. Matter 10 Micrometers and Smllr Tons/Yr:	0

Name:	APPLIED GRAPHICS TECH, GORE GR
Address:	340 N MADISON AV
City,State,Zip:	LOS ANGELES, CA 900040000
Year:	1997
County Code:	19
Air Basin:	SC
Facility ID:	50729
Air District Name:	SC
SIC Code:	2752
Air District Name:	SOUTH COAST AQMD
Community Health Air Pollution Info System:	Not reported
Consolidated Emission Reporting Rule:	Not reported
Total Organic Hydrocarbon Gases Tons/Yr:	9
Reactive Organic Gases Tons/Yr:	9
Carbon Monoxide Emissions Tons/Yr:	0
NOX - Oxides of Nitrogen Tons/Yr:	0
SOX - Oxides of Sulphur Tons/Yr:	0
Particulate Matter Tons/Yr:	0
Part. Matter 10 Micrometers and Smllr Tons/Yr:	0

Name:	APPLIED GRAPHICS TECH, GORE GR
Address:	340 N MADISON AV
City,State,Zip:	LOS ANGELES, CA 900040000
Year:	1998
County Code:	19
Air Basin:	SC

APPLIED GRAPHICS TECH, GORE GR (Continued) **S104566372**

Facility ID:	50729
Air District Name:	SC
SIC Code:	2752
Air District Name:	SOUTH COAST AQMD
Community Health Air Pollution Info System:	Not reported
Consolidated Emission Reporting Rule:	Not reported
Total Organic Hydrocarbon Gases Tons/Yr:	9
Reactive Organic Gases Tons/Yr:	9
Carbon Monoxide Emissions Tons/Yr:	0
NOX - Oxides of Nitrogen Tons/Yr:	0
SOX - Oxides of Sulphur Tons/Yr:	0
Particulate Matter Tons/Yr:	0
Part. Matter 10 Micrometers and Smllr Tons/Yr:	0

Name:	APPLIED GRAPHICS TECH, GORE GR
Address:	340 N MADISON AV
City,State,Zip:	LOS ANGELES, CA 900040000
Year:	1999
County Code:	19
Air Basin:	SC
Facility ID:	50729
Air District Name:	SC
SIC Code:	2752
Air District Name:	SOUTH COAST AQMD
Community Health Air Pollution Info System:	Not reported
Consolidated Emission Reporting Rule:	Not reported
Total Organic Hydrocarbon Gases Tons/Yr:	9
Reactive Organic Gases Tons/Yr:	9
Carbon Monoxide Emissions Tons/Yr:	0
NOX - Oxides of Nitrogen Tons/Yr:	0
SOX - Oxides of Sulphur Tons/Yr:	0
Particulate Matter Tons/Yr:	0
Part. Matter 10 Micrometers and Smllr Tons/Yr:	0

Name:	APPLIED GRAPHICS TECH, GORE GR
Address:	340 N MADISON AV
City,State,Zip:	LOS ANGELES, CA 900040000
Year:	2000
County Code:	19
Air Basin:	SC
Facility ID:	50729
Air District Name:	SC
SIC Code:	2752
Air District Name:	SOUTH COAST AQMD
Community Health Air Pollution Info System:	Not reported
Consolidated Emission Reporting Rule:	Not reported
Total Organic Hydrocarbon Gases Tons/Yr:	9
Reactive Organic Gases Tons/Yr:	9
Carbon Monoxide Emissions Tons/Yr:	0
NOX - Oxides of Nitrogen Tons/Yr:	0
SOX - Oxides of Sulphur Tons/Yr:	0
Particulate Matter Tons/Yr:	0
Part. Matter 10 Micrometers and Smllr Tons/Yr:	0

Name:	APPLIED GRAPHICS TECH, GORE GR
Address:	340 N MADISON AV
City,State,Zip:	LOS ANGELES, CA 900040000

APPLIED GRAPHICS TECH, GORE GR (Continued) **S104566372**

Year:	2001
County Code:	19
Air Basin:	SC
Facility ID:	50729
Air District Name:	SC
SIC Code:	2752
Air District Name:	SOUTH COAST AQMD
Community Health Air Pollution Info System:	Not reported
Consolidated Emission Reporting Rule:	Not reported
Total Organic Hydrocarbon Gases Tons/Yr:	9
Reactive Organic Gases Tons/Yr:	9
Carbon Monoxide Emissions Tons/Yr:	0
NOX - Oxides of Nitrogen Tons/Yr:	0
SOX - Oxides of Sulphur Tons/Yr:	0
Particulate Matter Tons/Yr:	0
Part. Matter 10 Micrometers and Smllr Tons/Yr:	0

LOS ANGELES HM:

Name:	GORE GRAPHICS INC
Address:	340 N MADISON AVE
City,State,Zip:	LOS ANGELES, CA 90004
Facility ID:	FA0001853
Last Run Date:	12/01/2024
Status:	INACTIVE

AP295 **BELMONT/HOLLYWOOD NO. 1** **CA ENVIROSTOR S107735906**
North **OAKWOOD AVENUE/JUANITA AVENUE** **CA SCH N/A**
1/2-1 **LOS ANGELES, CA 90004**
0.889 mi.
4696 ft. **Site 2 of 2 in cluster AP**

Relative:
Higher

Actual:
270 ft.

ENVIROSTOR:

Name:	BELMONT/HOLLYWOOD NO. 1
Address:	OAKWOOD AVENUE/JUANITA AVENUE
City,State,Zip:	LOS ANGELES, CA 90004
Facility ID:	19880056
Status:	Inactive - Action Required
Status Date:	08/20/2002
Site Code:	304133
Site Type:	School Investigation
Site Type Detailed:	School
Acres:	1.2
NPL:	NO
Regulatory Agencies:	SMBRP
Lead Agency:	SMBRP
Program Manager:	Not reported
Supervisor:	Javier Hinojosa
Division Branch:	Southern California Schools & Brownfields Outreach
Assembly:	54
Senate:	26
Special Program:	Not reported
Restricted Use:	NO
Site Mgmt Req:	NONE SPECIFIED
Funding:	School District
Latitude:	34.07754
Longitude:	-118.2895
APN:	NONE SPECIFIED

BELMONT/HOLLYWOOD NO. 1 (Continued) **S107735906**

Past Use: RESIDENTIAL AREA
Potential COC: Endrin Lead
Confirmed COC: 30010-NO 30013-NO
Potential Description: SOIL
Alias Name: BELMONT/HOLLYWOOD #1
Alias Type: Alternate Name
Alias Name: LAUSD-BELMONT/HOLLYWOOD #1/CDE
Alias Type: Alternate Name
Alias Name: LAUSD-BELMONT/HOLLYWOOD #1/VCA
Alias Type: Alternate Name
Alias Name: LOS ANGELES UNIFIED SCHOOL DISTRICT
Alias Type: Alternate Name
Alias Name: 304044
Alias Type: Project Code (Site Code)
Alias Name: 304133
Alias Type: Project Code (Site Code)
Alias Name: 19880056
Alias Type: Envirostor ID Number

Completed Info:
Completed Area Name: PROJECT WIDE
Completed Sub Area Name: Not reported
Completed Document Type: Cost Recovery Closeout Memo
Completed Date: 08/20/2002
Comments: The project was completed in July 2004.

Completed Area Name: PROJECT WIDE
Completed Sub Area Name: Not reported
Completed Document Type: Site Inspections/Visit (Non LUR)
Completed Date: 01/21/2000
Comments: Not reported

Completed Area Name: PROJECT WIDE
Completed Sub Area Name: Not reported
Completed Document Type: Environmental Oversight Agreement
Completed Date: 02/10/2000
Comments: Not reported

Completed Area Name: PROJECT WIDE
Completed Sub Area Name: Not reported
Completed Document Type: Phase 1
Completed Date: 02/11/2000
Comments: Not reported

Future Area Name: Not reported
Future Sub Area Name: Not reported
Future Document Type: Not reported
Future Due Date: Not reported
Schedule Area Name: Not reported
Schedule Sub Area Name: Not reported
Schedule Document Type: Not reported
Schedule Due Date: Not reported
Schedule Revised Date: Not reported

SCH:

Name: BELMONT/HOLLYWOOD NO. 1

BELMONT/HOLLYWOOD NO. 1 (Continued) **S107735906**

Address:	OAKWOOD AVENUE/JUANITA AVENUE
City,State,Zip:	LOS ANGELES, CA 90004
Facility ID:	19880056
Site Type:	School Investigation
Site Type Detail:	School
Site Mgmt. Req.:	NONE SPECIFIED
Acres:	1.2
National Priorities List:	NO
Cleanup Oversight Agencies:	SMBRP
Lead Agency:	SMBRP
Lead Agency Description:	DTSC - Site Cleanup Program
Project Manager:	Not reported
Supervisor:	Javier Hinojosa
Division Branch:	Southern California Schools & Brownfields Outreach
Site Code:	304133
Assembly:	54
Senate:	26
Special Program Status:	Not reported
Status:	Inactive - Action Required
Status Date:	08/20/2002
Restricted Use:	NO
Funding:	School District
Latitude:	34.07754
Longitude:	-118.2895
APN:	NONE SPECIFIED
Past Use:	RESIDENTIAL AREA
Potential COC:	Endrin, Lead
Confirmed COC:	30010-NO, 30013-NO
Potential Description:	SOIL
Alias Name:	BELMONT/HOLLYWOOD #1
Alias Type:	Alternate Name
Alias Name:	LAUSD-BELMONT/HOLLYWOOD #1/CDE
Alias Type:	Alternate Name
Alias Name:	LAUSD-BELMONT/HOLLYWOOD #1/VCA
Alias Type:	Alternate Name
Alias Name:	LOS ANGELES UNIFIED SCHOOL DISTRICT
Alias Type:	Alternate Name
Alias Name:	304044
Alias Type:	Project Code (Site Code)
Alias Name:	304133
Alias Type:	Project Code (Site Code)
Alias Name:	19880056
Alias Type:	Envirostor ID Number

Completed Info:

Completed Area Name:	PROJECT WIDE
Completed Sub Area Name:	Not reported
Completed Document Type:	Cost Recovery Closeout Memo
Completed Date:	08/20/2002
Comments:	The project was completed in July 2004.
Completed Area Name:	PROJECT WIDE
Completed Sub Area Name:	Not reported
Completed Document Type:	Site Inspections/Visit (Non LUR)
Completed Date:	01/21/2000
Comments:	Not reported
Completed Area Name:	PROJECT WIDE

BELMONT/HOLLYWOOD NO. 1 (Continued) **S107735906**

Completed Sub Area Name:	Not reported
Completed Document Type:	Environmental Oversight Agreement
Completed Date:	02/10/2000
Comments:	Not reported
Completed Area Name:	PROJECT WIDE
Completed Sub Area Name:	Not reported
Completed Document Type:	Phase 1
Completed Date:	02/11/2000
Comments:	Not reported
Future Area Name:	Not reported
Future Sub Area Name:	Not reported
Future Document Type:	Not reported
Future Due Date:	Not reported
Schedule Area Name:	Not reported
Schedule Sub Area Name:	Not reported
Schedule Document Type:	Not reported
Schedule Due Date:	Not reported
Schedule Revised Date:	Not reported

296
WNW
1/2-1
0.909 mi.
4797 ft.

CAHUENGA ELEM #11/CDE **CA ENVIROSTOR** **S107735990**
HARVARD BOULEVARD/THIRD STREET/HOBART BOULEVARD **CA SCH** **N/A**
LOS ANGELES, CA 90020

Relative:
Lower

Actual:
232 ft.

ENVIROSTOR:

Name:	CAHUENGA ELEM #11/CDE
Address:	HARVARD BOULEVARD/THIRD STREET/HOBART BOULEVARD
City,State,Zip:	LOS ANGELES, CA 90020
Facility ID:	19890015
Status:	Inactive - Needs Evaluation
Status Date:	08/20/2002
Site Code:	304138
Site Type:	School Investigation
Site Type Detailed:	School
Acres:	3
NPL:	NO
Regulatory Agencies:	SMBRP
Lead Agency:	SMBRP
Program Manager:	Not reported
Supervisor:	Shahir Haddad
Division Branch:	Southern California Schools & Brownfields Outreach
Assembly:	54
Senate:	26
Special Program:	Not reported
Restricted Use:	NO
Site Mgmt Req:	NONE SPECIFIED
Funding:	School District
Latitude:	34.06893
Longitude:	-118.3033
APN:	NONE SPECIFIED
Past Use:	* UNKNOWN
Potential COC:	NONE SPECIFIED
Confirmed COC:	NONE SPECIFIED
Potential Description:	NONE SPECIFIED
Alias Name:	CAHUENGA ELEMENTARY SCHOOL SITE #11

CAHUENGA ELEM #11/CDE (Continued) **S107735990**

Alias Type: Alternate Name
Alias Name: LAUSD-CAHUENGA ELEM #11/CDE
Alias Type: Alternate Name
Alias Name: LAUSD-CAHUENGA ELEM #11/VCA
Alias Type: Alternate Name
Alias Name: LOS ANGELES UNIFIED SCHOOL DISTRICT
Alias Type: Alternate Name
Alias Name: 304060
Alias Type: Project Code (Site Code)
Alias Name: 304138
Alias Type: Project Code (Site Code)
Alias Name: 19890015
Alias Type: Envirostor ID Number

Completed Info:
Completed Area Name: PROJECT WIDE
Completed Sub Area Name: Not reported
Completed Document Type: Cost Recovery Closeout Memo
Completed Date: 08/20/2002
Comments: Not reported

Completed Area Name: PROJECT WIDE
Completed Sub Area Name: Not reported
Completed Document Type: Environmental Oversight Agreement
Completed Date: 02/10/2000
Comments: Not reported

Completed Area Name: PROJECT WIDE
Completed Sub Area Name: Not reported
Completed Document Type: Cost Recovery Closeout Memo
Completed Date: 04/22/2003
Comments: Not reported

Completed Area Name: PROJECT WIDE
Completed Sub Area Name: Not reported
Completed Document Type: Phase 1
Completed Date: 02/11/2000
Comments: Not reported

Future Area Name: Not reported
Future Sub Area Name: Not reported
Future Document Type: Not reported
Future Due Date: Not reported
Schedule Area Name: Not reported
Schedule Sub Area Name: Not reported
Schedule Document Type: Not reported
Schedule Due Date: Not reported
Schedule Revised Date: Not reported

SCH:

Name: CAHUENGA ELEM #11/CDE
Address: HARVARD BOULEVARD/THIRD STREET/HOBART BOULEVARD
City,State,Zip: LOS ANGELES, CA 90020
Facility ID: 19890015
Site Type: School Investigation
Site Type Detail: School

CAHUENGA ELEM #11/CDE (Continued) **S107735990**

Site Mgmt. Req.:	NONE SPECIFIED
Acres:	3
National Priorities List:	NO
Cleanup Oversight Agencies:	SMBRP
Lead Agency:	SMBRP
Lead Agency Description:	DTSC - Site Cleanup Program
Project Manager:	Not reported
Supervisor:	Shahir Haddad
Division Branch:	Southern California Schools & Brownfields Outreach
Site Code:	304138
Assembly:	54
Senate:	26
Special Program Status:	Not reported
Status:	Inactive - Needs Evaluation
Status Date:	08/20/2002
Restricted Use:	NO
Funding:	School District
Latitude:	34.06893
Longitude:	-118.3033
APN:	NONE SPECIFIED
Past Use:	* UNKNOWN
Potential COC:	NONE SPECIFIED
Confirmed COC:	NONE SPECIFIED
Potential Description:	NONE SPECIFIED
Alias Name:	CAHUENGA ELEMENTARY SCHOOL SITE #11
Alias Type:	Alternate Name
Alias Name:	LAUSD-CAHUENGA ELEM #11/CDE
Alias Type:	Alternate Name
Alias Name:	LAUSD-CAHUENGA ELEM #11/VCA
Alias Type:	Alternate Name
Alias Name:	LOS ANGELES UNIFIED SCHOOL DISTRICT
Alias Type:	Alternate Name
Alias Name:	304060
Alias Type:	Project Code (Site Code)
Alias Name:	304138
Alias Type:	Project Code (Site Code)
Alias Name:	19890015
Alias Type:	Envirostor ID Number

Completed Info:

Completed Area Name:	PROJECT WIDE
Completed Sub Area Name:	Not reported
Completed Document Type:	Cost Recovery Closeout Memo
Completed Date:	08/20/2002
Comments:	Not reported
Completed Area Name:	PROJECT WIDE
Completed Sub Area Name:	Not reported
Completed Document Type:	Environmental Oversight Agreement
Completed Date:	02/10/2000
Comments:	Not reported
Completed Area Name:	PROJECT WIDE
Completed Sub Area Name:	Not reported
Completed Document Type:	Cost Recovery Closeout Memo
Completed Date:	04/22/2003
Comments:	Not reported

CAHUENGA ELEM #11/CDE (Continued) **S107735990**

Completed Area Name:	PROJECT WIDE
Completed Sub Area Name:	Not reported
Completed Document Type:	Phase 1
Completed Date:	02/11/2000
Comments:	Not reported
Future Area Name:	Not reported
Future Sub Area Name:	Not reported
Future Document Type:	Not reported
Future Due Date:	Not reported
Schedule Area Name:	Not reported
Schedule Sub Area Name:	Not reported
Schedule Document Type:	Not reported
Schedule Due Date:	Not reported
Schedule Revised Date:	Not reported

297
SW
1/2-1
0.912 mi.
4814 ft.

HOBART/WILTON PRIMARY SCHOOL NO. 4 **CA ENVIROSTOR S107736464**
SAN MARINO ST/OLYMPIC BLVD/MARIPOSA AVE/NORMANDIE AVE **CA SCH N/A**
LOS ANGELES, CA 90006

Relative:
Lower

Actual:
215 ft.

ENVIROSTOR:

Name:	HOBART/WILTON PRIMARY SCHOOL NO. 4
Address:	SAN MARINO ST/OLYMPIC BLVD/MARIPOSA AVE/NORMANDIE AVE
City,State,Zip:	LOS ANGELES, CA 90006
Facility ID:	19750097
Status:	Inactive - Needs Evaluation
Status Date:	08/20/2002
Site Code:	304153
Site Type:	School Investigation
Site Type Detailed:	School
Acres:	Not reported
NPL:	NO
Regulatory Agencies:	SMBRP
Lead Agency:	SMBRP
Program Manager:	Not reported
Supervisor:	* Mark Malinowski
Division Branch:	Southern California Schools & Brownfields Outreach
Assembly:	54
Senate:	26
Special Program:	Not reported
Restricted Use:	NO
Site Mgmt Req:	NONE SPECIFIED
Funding:	School District
Latitude:	34.05452
Longitude:	-118.2989
APN:	NONE SPECIFIED
Past Use:	VEHICLE MAINTENANCE
Potential COC:	NONE SPECIFIED
Confirmed COC:	NONE SPECIFIED
Potential Description:	NONE SPECIFIED
Alias Name:	HOBART/WILTON PRIMARY SCHOOL #4
Alias Type:	Alternate Name
Alias Name:	LAUSD-HOBART/WILTON PRIMARY #4/CDE
Alias Type:	Alternate Name
Alias Name:	LAUSD-HOBART/WILTON PRIMARY #4/VCA
Alias Type:	Alternate Name

HOBART/WILTON PRIMARY SCHOOL NO. 4 (Continued) **S107736464**

Alias Name: LOS ANGELES UNIFIED SCHOOL DISTRICT
Alias Type: Alternate Name
Alias Name: 304073
Alias Type: Project Code (Site Code)
Alias Name: 304153
Alias Type: Project Code (Site Code)
Alias Name: 19750097
Alias Type: Envirostor ID Number

Completed Info:
Completed Area Name: PROJECT WIDE
Completed Sub Area Name: Not reported
Completed Document Type: Cost Recovery Closeout Memo
Completed Date: 08/20/2002
Comments: Not reported

Completed Area Name: PROJECT WIDE
Completed Sub Area Name: Not reported
Completed Document Type: Environmental Oversight Agreement
Completed Date: 02/10/2000
Comments: Not reported

Completed Area Name: PROJECT WIDE
Completed Sub Area Name: Not reported
Completed Document Type: Phase 1
Completed Date: 02/11/2000
Comments: Not reported

Future Area Name: Not reported
Future Sub Area Name: Not reported
Future Document Type: Not reported
Future Due Date: Not reported
Schedule Area Name: Not reported
Schedule Sub Area Name: Not reported
Schedule Document Type: Not reported
Schedule Due Date: Not reported
Schedule Revised Date: Not reported

SCH:

Name: HOBART/WILTON PRIMARY SCHOOL NO. 4
Address: SAN MARINO ST/OLYMPIC BLVD/MARIPOSA AVE/NORMANDIE AVE
City,State,Zip: LOS ANGELES, CA 90006
Facility ID: 19750097
Site Type: School Investigation
Site Type Detail: School
Site Mgmt. Req.: NONE SPECIFIED
Acres: Not reported
National Priorities List: NO
Cleanup Oversight Agencies: SMBRP
Lead Agency: SMBRP
Lead Agency Description: DTSC - Site Cleanup Program
Project Manager: Not reported
Supervisor: * Mark Malinowski
Division Branch: Southern California Schools & Brownfields Outreach
Site Code: 304153
Assembly: 54

HOBART/WILTON PRIMARY SCHOOL NO. 4 (Continued) **S107736464**

Senate:	26
Special Program Status:	Not reported
Status:	Inactive - Needs Evaluation
Status Date:	08/20/2002
Restricted Use:	NO
Funding:	School District
Latitude:	34.05452
Longitude:	-118.2989
APN:	NONE SPECIFIED
Past Use:	VEHICLE MAINTENANCE
Potential COC:	NONE SPECIFIED
Confirmed COC:	NONE SPECIFIED
Potential Description:	NONE SPECIFIED
Alias Name:	HOBART/WILTON PRIMARY SCHOOL #4
Alias Type:	Alternate Name
Alias Name:	LAUSD-HOBART/WILTON PRIMARY #4/CDE
Alias Type:	Alternate Name
Alias Name:	LAUSD-HOBART/WILTON PRIMARY #4/VCA
Alias Type:	Alternate Name
Alias Name:	LOS ANGELES UNIFIED SCHOOL DISTRICT
Alias Type:	Alternate Name
Alias Name:	304073
Alias Type:	Project Code (Site Code)
Alias Name:	304153
Alias Type:	Project Code (Site Code)
Alias Name:	19750097
Alias Type:	Envirostor ID Number

Completed Info:

Completed Area Name:	PROJECT WIDE
Completed Sub Area Name:	Not reported
Completed Document Type:	Cost Recovery Closeout Memo
Completed Date:	08/20/2002
Comments:	Not reported
Completed Area Name:	PROJECT WIDE
Completed Sub Area Name:	Not reported
Completed Document Type:	Environmental Oversight Agreement
Completed Date:	02/10/2000
Comments:	Not reported
Completed Area Name:	PROJECT WIDE
Completed Sub Area Name:	Not reported
Completed Document Type:	Phase 1
Completed Date:	02/11/2000
Comments:	Not reported
Future Area Name:	Not reported
Future Sub Area Name:	Not reported
Future Document Type:	Not reported
Future Due Date:	Not reported
Schedule Area Name:	Not reported
Schedule Sub Area Name:	Not reported
Schedule Document Type:	Not reported
Schedule Due Date:	Not reported
Schedule Revised Date:	Not reported

298
NNW
1/2-1
0.952 mi.
5025 ft.

1X LOS ANGELES CITY/GEN SVCS/VERMONT SQ
411 N VERMONT AVE
LOS ANGELES, CA 90004

CA ENVIROSTOR
CA HWTS
CA HAZNET
CA HAZMAT LA

S123745464
N/A

Relative:
Higher

Actual:
315 ft.

ENVIROSTOR:

Name:	411 N VERMONT
Address:	411 NORTH VERMONT AVENUE
City,State,Zip:	LOS ANGELES, CA 90004
Facility ID:	60003470
Status:	Inactive - Action Required
Status Date:	05/31/2024
Site Code:	301998
Site Type:	Evaluation
Site Type Detailed:	Evaluation
Acres:	1.95
NPL:	NO
Regulatory Agencies:	SMBRP
Lead Agency:	SMBRP
Program Manager:	Triss Chesney
Supervisor:	Jose Diaz
Division Branch:	Cleanup Chatsworth
Assembly:	, 54
Senate:	, 26
Special Program:	Not reported
Restricted Use:	NO
Site Mgmt Req:	NONE SPECIFIED
Funding:	Not Applicable
Latitude:	34.07835
Longitude:	-118.2929
APN:	5520018901
Past Use:	NONE SPECIFIED
Potential COC:	NONE SPECIFIED
Confirmed COC:	NONE SPECIFIED
Potential Description:	NONE SPECIFIED
Alias Name:	5520018901
Alias Type:	APN
Alias Name:	301998
Alias Type:	Project Code (Site Code)
Alias Name:	60003470
Alias Type:	Envirostor ID Number

Completed Info:

Completed Area Name:	PROJECT WIDE
Completed Sub Area Name:	Not reported
Completed Document Type:	Technical Report
Completed Date:	09/14/2023
Comments:	Informal DTSC comments emailed to proponent on 9/14/2023
Completed Area Name:	PROJECT WIDE
Completed Sub Area Name:	Not reported
Completed Document Type:	Technical Workplan
Completed Date:	03/10/2023
Comments:	DTSC comments emailed to proponent on 3/10/2023
Future Area Name:	Not reported
Future Sub Area Name:	Not reported
Future Document Type:	Not reported
Future Due Date:	Not reported

1X LOS ANGELES CITY/GEN SVCS/VERMONT SQ (Continued) **S123745464**

Schedule Area Name: Not reported
Schedule Sub Area Name: Not reported
Schedule Document Type: Not reported
Schedule Due Date: Not reported
Schedule Revised Date: Not reported

HWTS:

Name:	1X LOS ANGELES CITY/GEN SVCS/VERMONT SQ
Address:	411 N VERMONT AVE
Address 2:	Not reported
City,State,Zip:	LOS ANGELES, CA 90004
EPA ID:	CAC000700824
Inactive Date:	10/25/2000
Create Date:	12/05/1991
Last Act Date:	Not reported
Mailing Name:	Not reported
Mailing Address:	200 N MAIN ST #800 CHE
Mailing Address 2:	Not reported
Mailing City,State,Zip:	LOS ANGELES, CA 900120000
Owner Name:	CITY OF LOS ANGELES
Owner Address:	Not reported
Owner Address 2:	Not reported
Owner City,State,Zip:	Not reported
Owner Phone:	Not reported
Owner Fax:	Not reported
Contact Name:	CRYSTAL SWINSON/ENVIR COORD
Contact Address:	Not reported
Contact Address 2:	Not reported
City,State,Zip:	Not reported
Contact Phone:	Not reported
Contact Fax:	Not reported
Facility Status:	Inactive
Facility Type:	TEMPORARY
Category:	STATE
Latitude:	34.077847
Longitude:	-118.291719

HAZNET:

Name:	1X LOS ANGELES CITY/GEN SVCS/VERMONT SQ
Address:	411 N VERMONT AVE
Address 2:	Not reported
City,State,Zip:	LOS ANGELES, CA 900040000
Contact:	CRYSTAL SWINSON/ENVIR COORD
Telephone:	2134858433
Mailing Name:	Not reported
Mailing Address:	200 N MAIN ST #800 CHE
Year:	1992
Gepaid:	CAC000700824
TSD EPA ID:	CAT080011059
CA Waste Code:	214 - Unspecified solvent mixture
Disposal Method:	H01 - Transfer Station
Tons:	0.1459
Year:	1992
Gepaid:	CAC000700824

1X LOS ANGELES CITY/GEN SVCS/VERMONT SQ (Continued) **S123745464**

TSD EPA ID:	CAD097030993
CA Waste Code:	135 - Unspecified aqueous solution
Disposal Method:	T01 - Treatment, Tank
Tons:	0.4587
Year:	1992
Gepaid:	CAC000700824
TSD EPA ID:	CAT080011059
CA Waste Code:	134 - Aqueous solution with total organic residues less than 10 percent
Disposal Method:	R01 - Recycler
Tons:	0.0417
Year:	1992
Gepaid:	CAC000700824
TSD EPA ID:	CAD099452708
CA Waste Code:	241 - Tank bottom waste
Disposal Method:	R01 - Recycler
Tons:	3.1275
Year:	1992
Gepaid:	CAC000700824
TSD EPA ID:	CAD099452708
CA Waste Code:	214 - Unspecified solvent mixture
Disposal Method:	R01 - Recycler
Tons:	1.668

LOS ANGELES HM:

Name:	CITY OF LA - HOLLYWOOD PARKING ENFOR
Address:	411 N VERMONT AVE
City,State,Zip:	LOS ANGELES, CA 90004
Facility ID:	FA0029677
Last Run Date:	12/01/2024
Status:	ACTIVE

299
WSW
1/2-1
0.979 mi.
5170 ft.

HOBART/WILTON PRIMARY SCHOOL NO. 9 **CA ENVIROSTOR** **S107736465**
7TH STREET/HOBART BOULEVARD/HARVARD BOULEVARD **CA SCH** **N/A**
LOS ANGELES, CA 90005

Relative:
Lower

Actual:
209 ft.

ENVIROSTOR:

Name:	HOBART/WILTON PRIMARY SCHOOL NO. 9
Address:	7TH STREET/HOBART BOULEVARD/HARVARD BOULEVARD
City,State,Zip:	LOS ANGELES, CA 90005
Facility ID:	19590015
Status:	Inactive - Withdrawn
Status Date:	08/20/2002
Site Code:	304154
Site Type:	School Investigation
Site Type Detailed:	School
Acres:	1.81
NPL:	NO
Regulatory Agencies:	SMBRP
Lead Agency:	SMBRP
Program Manager:	Not reported

HOBART/WILTON PRIMARY SCHOOL NO. 9 (Continued) **S107736465**

Supervisor: * Mark Malinowski
Division Branch: Southern California Schools & Brownfields Outreach
Assembly: 54
Senate: 26
Special Program: Not reported
Restricted Use: NO
Site Mgmt Req: NONE SPECIFIED
Funding: School District
Latitude: 34.05961
Longitude: -118.3044
APN: NONE SPECIFIED
Past Use: * RETIAL - MISC.
Potential COC: NONE SPECIFIED
Confirmed COC: NONE SPECIFIED
Potential Description: NONE SPECIFIED
Alias Name: HOBART/WILTON PRIMARY SCHOOL #9
Alias Type: Alternate Name
Alias Name: LAUSD-HOBART/WILTON PRIMARY #9/CDE
Alias Type: Alternate Name
Alias Name: LAUSD-HOBART/WILTON PRIMARY #9/VCA
Alias Type: Alternate Name
Alias Name: LOS ANGELES UNIFIED SCHOOL DISTRICT
Alias Type: Alternate Name
Alias Name: 304064
Alias Type: Project Code (Site Code)
Alias Name: 304154
Alias Type: Project Code (Site Code)
Alias Name: 19590015
Alias Type: Envirostor ID Number

Completed Info:
Completed Area Name: PROJECT WIDE
Completed Sub Area Name: Not reported
Completed Document Type: Cost Recovery Closeout Memo
Completed Date: 08/20/2002
Comments: Not reported

Completed Area Name: PROJECT WIDE
Completed Sub Area Name: Not reported
Completed Document Type: Environmental Oversight Agreement
Completed Date: 02/10/2000
Comments: Not reported

Completed Area Name: PROJECT WIDE
Completed Sub Area Name: Not reported
Completed Document Type: Phase 1
Completed Date: 02/11/2000
Comments: Not reported

Future Area Name: Not reported
Future Sub Area Name: Not reported
Future Document Type: Not reported
Future Due Date: Not reported
Schedule Area Name: Not reported
Schedule Sub Area Name: Not reported
Schedule Document Type: Not reported
Schedule Due Date: Not reported
Schedule Revised Date: Not reported

HOBART/WILTON PRIMARY SCHOOL NO. 9 (Continued) **S107736465**

SCH:

Name:	HOBART/WILTON PRIMARY SCHOOL NO. 9
Address:	7TH STREET/HOBART BOULEVARD/HARVARD BOULEVARD
City,State,Zip:	LOS ANGELES, CA 90005
Facility ID:	19590015
Site Type:	School Investigation
Site Type Detail:	School
Site Mgmt. Req.:	NONE SPECIFIED
Acres:	1.81
National Priorities List:	NO
Cleanup Oversight Agencies:	SMBRP
Lead Agency:	SMBRP
Lead Agency Description:	DTSC - Site Cleanup Program
Project Manager:	Not reported
Supervisor:	* Mark Malinowski
Division Branch:	Southern California Schools & Brownfields Outreach
Site Code:	304154
Assembly:	54
Senate:	26
Special Program Status:	Not reported
Status:	Inactive - Withdrawn
Status Date:	08/20/2002
Restricted Use:	NO
Funding:	School District
Latitude:	34.05961
Longitude:	-118.3044
APN:	NONE SPECIFIED
Past Use:	* RETIAL - MISC.
Potential COC:	NONE SPECIFIED
Confirmed COC:	NONE SPECIFIED
Potential Description:	NONE SPECIFIED
Alias Name:	HOBART/WILTON PRIMARY SCHOOL #9
Alias Type:	Alternate Name
Alias Name:	LAUSD-HOBART/WILTON PRIMARY #9/CDE
Alias Type:	Alternate Name
Alias Name:	LAUSD-HOBART/WILTON PRIMARY #9/VCA
Alias Type:	Alternate Name
Alias Name:	LOS ANGELES UNIFIED SCHOOL DISTRICT
Alias Type:	Alternate Name
Alias Name:	304064
Alias Type:	Project Code (Site Code)
Alias Name:	304154
Alias Type:	Project Code (Site Code)
Alias Name:	19590015
Alias Type:	Envirostor ID Number

Completed Info:

Completed Area Name:	PROJECT WIDE
Completed Sub Area Name:	Not reported
Completed Document Type:	Cost Recovery Closeout Memo
Completed Date:	08/20/2002
Comments:	Not reported
Completed Area Name:	PROJECT WIDE
Completed Sub Area Name:	Not reported
Completed Document Type:	Environmental Oversight Agreement

HOBART/WILTON PRIMARY SCHOOL NO. 9 (Continued) **S107736465**

Completed Date:	02/10/2000
Comments:	Not reported
Completed Area Name:	PROJECT WIDE
Completed Sub Area Name:	Not reported
Completed Document Type:	Phase 1
Completed Date:	02/11/2000
Comments:	Not reported
Future Area Name:	Not reported
Future Sub Area Name:	Not reported
Future Document Type:	Not reported
Future Due Date:	Not reported
Schedule Area Name:	Not reported
Schedule Sub Area Name:	Not reported
Schedule Document Type:	Not reported
Schedule Due Date:	Not reported
Schedule Revised Date:	Not reported

---

300 ENE 1/2-1 0.980 mi. 5172 ft. **BELMONT NEW PRIMARY CENTER NO. 12** **CA ENVIROSTOR S107735904**
LAKE STREET/ROSELAKE AVENUE **CA SCH N/A**
LOS ANGELES, CA 90026

Relative: Higher

Actual: 368 ft.

ENVIROSTOR:

Name:	BELMONT NEW PRIMARY CENTER NO. 12
Address:	LAKE STREET/ROSELAKE AVENUE
City,State,Zip:	LOS ANGELES, CA 90026
Facility ID:	19880022
Status:	No Further Action
Status Date:	10/10/2003
Site Code:	304310
Site Type:	School Investigation
Site Type Detailed:	School
Acres:	2
NPL:	NO
Regulatory Agencies:	SMBRP
Lead Agency:	SMBRP
Program Manager:	Not reported
Supervisor:	Javier Hinojosa
Division Branch:	Southern California Schools & Brownfields Outreach
Assembly:	54
Senate:	26
Special Program:	Not reported
Restricted Use:	NO
Site Mgmt Req:	NONE SPECIFIED
Funding:	School District
Latitude:	34.05227
Longitude:	-118.2527
APN:	NONE SPECIFIED
Past Use:	RESIDENTIAL AREA
Potential COC:	Asbestos Containing Materials (ACM Lead
Confirmed COC:	NONE SPECIFIED
Potential Description:	NMA
Alias Name:	BELMONT NEW PRIMARY CENTER #12
Alias Type:	Alternate Name
Alias Name:	BELOMOT NEW PRIMARY CENTER #12

BELMONT NEW PRIMARY CENTER NO. 12 (Continued) **S107735904**

Alias Type: Alternate Name
Alias Name: BELOMOT NEW PRIMARY CENTER NO. 12
Alias Type: Alternate Name
Alias Name: LAUSD-BELMONT PC # 12
Alias Type: Alternate Name
Alias Name: LOS ANGELES UNIFIED SCHOOL DISTRICT
Alias Type: Alternate Name
Alias Name: 304310
Alias Type: Project Code (Site Code)
Alias Name: 19880022
Alias Type: Envirostor ID Number

Completed Info:
Completed Area Name: PROJECT WIDE
Completed Sub Area Name: Not reported
Completed Document Type: Cost Recovery Closeout Memo
Completed Date: 10/10/2003
Comments: Not reported

Completed Area Name: PROJECT WIDE
Completed Sub Area Name: Not reported
Completed Document Type: 4.14 Request
Completed Date: 08/05/2003
Comments: 4.14 request received post PEA and pre-SSI.

Completed Area Name: PROJECT WIDE
Completed Sub Area Name: Not reported
Completed Document Type: Environmental Oversight Agreement
Completed Date: 02/10/2000
Comments: Not reported

Completed Area Name: PROJECT WIDE
Completed Sub Area Name: Not reported
Completed Document Type: Preliminary Endangerment Assessment Report
Completed Date: 12/11/2001
Comments: Not reported

Completed Area Name: PROJECT WIDE
Completed Sub Area Name: Not reported
Completed Document Type: Phase 1
Completed Date: 07/10/2001
Comments: Not reported

Completed Area Name: PROJECT WIDE
Completed Sub Area Name: Not reported
Completed Document Type: Supplemental Site Investigation Report
Completed Date: 09/30/2003
Comments: Not reported

Future Area Name: Not reported
Future Sub Area Name: Not reported
Future Document Type: Not reported
Future Due Date: Not reported
Schedule Area Name: Not reported
Schedule Sub Area Name: Not reported
Schedule Document Type: Not reported
Schedule Due Date: Not reported
Schedule Revised Date: Not reported

BELMONT NEW PRIMARY CENTER NO. 12 (Continued) **S107735904**

SCH:

Name:	BELMONT NEW PRIMARY CENTER NO. 12
Address:	LAKE STREET/ROSELAKE AVENUE
City,State,Zip:	LOS ANGELES, CA 90026
Facility ID:	19880022
Site Type:	School Investigation
Site Type Detail:	School
Site Mgmt. Req.:	NONE SPECIFIED
Acres:	2
National Priorities List:	NO
Cleanup Oversight Agencies:	SMBRP
Lead Agency:	SMBRP
Lead Agency Description:	DTSC - Site Cleanup Program
Project Manager:	Not reported
Supervisor:	Javier Hinojosa
Division Branch:	Southern California Schools & Brownfields Outreach
Site Code:	304310
Assembly:	54
Senate:	26
Special Program Status:	Not reported
Status:	No Further Action
Status Date:	10/10/2003
Restricted Use:	NO
Funding:	School District
Latitude:	34.05227
Longitude:	-118.2527
APN:	NONE SPECIFIED
Past Use:	RESIDENTIAL AREA
Potential COC:	Asbestos Containing Materials (ACM, Lead
Confirmed COC:	NONE SPECIFIED
Potential Description:	NMA
Alias Name:	BELMONT NEW PRIMARY CENTER #12
Alias Type:	Alternate Name
Alias Name:	BELOMOT NEW PRIMARY CENTER #12
Alias Type:	Alternate Name
Alias Name:	BELOMOT NEW PRIMARY CENTER NO. 12
Alias Type:	Alternate Name
Alias Name:	LAUSD-BELMONT PC # 12
Alias Type:	Alternate Name
Alias Name:	LOS ANGELES UNIFIED SCHOOL DISTRICT
Alias Type:	Alternate Name
Alias Name:	304310
Alias Type:	Project Code (Site Code)
Alias Name:	19880022
Alias Type:	Envirostor ID Number

Completed Info:

Completed Area Name:	PROJECT WIDE
Completed Sub Area Name:	Not reported
Completed Document Type:	Cost Recovery Closeout Memo
Completed Date:	10/10/2003
Comments:	Not reported
Completed Area Name:	PROJECT WIDE
Completed Sub Area Name:	Not reported
Completed Document Type:	4.14 Request

BELMONT NEW PRIMARY CENTER NO. 12 (Continued) **S107735904**

Completed Date:	08/05/2003
Comments:	4.14 request received post PEA and pre-SSI.
Completed Area Name:	PROJECT WIDE
Completed Sub Area Name:	Not reported
Completed Document Type:	Environmental Oversight Agreement
Completed Date:	02/10/2000
Comments:	Not reported
Completed Area Name:	PROJECT WIDE
Completed Sub Area Name:	Not reported
Completed Document Type:	Preliminary Endangerment Assessment Report
Completed Date:	12/11/2001
Comments:	Not reported
Completed Area Name:	PROJECT WIDE
Completed Sub Area Name:	Not reported
Completed Document Type:	Phase 1
Completed Date:	07/10/2001
Comments:	Not reported
Completed Area Name:	PROJECT WIDE
Completed Sub Area Name:	Not reported
Completed Document Type:	Supplemental Site Investigation Report
Completed Date:	09/30/2003
Comments:	Not reported
Future Area Name:	Not reported
Future Sub Area Name:	Not reported
Future Document Type:	Not reported
Future Due Date:	Not reported
Schedule Area Name:	Not reported
Schedule Sub Area Name:	Not reported
Schedule Document Type:	Not reported
Schedule Due Date:	Not reported
Schedule Revised Date:	Not reported

---

301 West 1/2-1 0.993 mi. 5245 ft.

BELMONT NEW ELEMENTARY SCHOOL NO. 9
WILSHIRE BOULEVARD/HOBART BOULEVARD
LOS ANGELES, CA 90020

CA ENVIROSTOR **S107735903**
CA SCH **N/A**

Relative: Lower

Actual: 219 ft.

ENVIROSTOR:

Name:	BELMONT NEW ELEMENTARY SCHOOL NO. 9
Address:	WILSHIRE BOULEVARD/HOBART BOULEVARD
City,State,Zip:	LOS ANGELES, CA 90020
Facility ID:	19550023
Status:	Inactive - Needs Evaluation
Status Date:	08/11/2004
Site Code:	304296
Site Type:	School Investigation
Site Type Detailed:	School
Acres:	1.5
NPL:	NO
Regulatory Agencies:	SMBRP
Lead Agency:	SMBRP
Program Manager:	Not reported

BELMONT NEW ELEMENTARY SCHOOL NO. 9 (Continued) **S107735903**

Supervisor: Shahir Haddad
Division Branch: Southern California Schools & Brownfields Outreach
Assembly: 54
Senate: 26
Special Program: Not reported
Restricted Use: NO
Site Mgmt Req: NONE SPECIFIED
Funding: School District
Latitude: 34.06319
Longitude: -118.3057
APN: 5503028009
Past Use: * RETAIL - AUTO DEALERS & SERVICE STATIONS
Potential COC: Arsenic Xylenes Ethylbenzene Benzene Toluene
Confirmed COC: NONE SPECIFIED
Potential Description: NONE SPECIFIED
Alias Name: BELMONT NEW ELEMENTARY SCHOOL #9
Alias Type: Alternate Name
Alias Name: BELMONT NEW ELEMENTARY SCHOOL #9 (PROP)
Alias Type: Alternate Name
Alias Name: BELMONT NEW ELEMENTARY SCHOOL NO. 9
Alias Type: Alternate Name
Alias Name: LAUSD-BELMONT NEW ES#9
Alias Type: Alternate Name
Alias Name: LOS ANGELES UNIFIED SCHOOL DISTRICT
Alias Type: Alternate Name
Alias Name: 5503028009
Alias Type: APN
Alias Name: 304296
Alias Type: Project Code (Site Code)
Alias Name: 19550023
Alias Type: Envirostor ID Number

Completed Info:
Completed Area Name: PROJECT WIDE
Completed Sub Area Name: Not reported
Completed Document Type: Preliminary Endangerment Assessment Report
Completed Date: 01/25/2002
Comments: DTSC has submitted an approval to Proposed Belmont New Elem. School No. 9, however past activities at the site(including gasoline service stations, automotive shops and a dry cleaner establishment) have impacted soil and groundwater at the site.

Completed Area Name: PROJECT WIDE
Completed Sub Area Name: Not reported
Completed Document Type: Technical Report
Completed Date: 05/14/2004
Comments: Not reported

Completed Area Name: PROJECT WIDE
Completed Sub Area Name: Not reported
Completed Document Type: Phase 1
Completed Date: 04/20/2001
Comments: Not reported

Completed Area Name: PROJECT WIDE
Completed Sub Area Name: Not reported
Completed Document Type: Cost Recovery Closeout Memo
Completed Date: 06/28/2007

BELMONT NEW ELEMENTARY SCHOOL NO. 9 (Continued) **S107735903**

Comments: CRU Memo completed

Completed Area Name: PROJECT WIDE
Completed Sub Area Name: Not reported
Completed Document Type: Supplemental Site Investigation Report
Completed Date: 04/17/2003
Comments: Not reported

Completed Area Name: PROJECT WIDE
Completed Sub Area Name: Not reported
Completed Document Type: Environmental Oversight Agreement
Completed Date: 02/10/2000
Comments: Not reported

Future Area Name: Not reported
Future Sub Area Name: Not reported
Future Document Type: Not reported
Future Due Date: Not reported
Schedule Area Name: Not reported
Schedule Sub Area Name: Not reported
Schedule Document Type: Not reported
Schedule Due Date: Not reported
Schedule Revised Date: Not reported

SCH:

Name: BELMONT NEW ELEMENTARY SCHOOL NO. 9
Address: WILSHIRE BOULEVARD/HOBART BOULEVARD
City,State,Zip: LOS ANGELES, CA 90020
Facility ID: 19550023
Site Type: School Investigation
Site Type Detail: School
Site Mgmt. Req.: NONE SPECIFIED
Acres: 1.5
National Priorities List: NO
Cleanup Oversight Agencies: SMBRP
Lead Agency: SMBRP
Lead Agency Description: DTSC - Site Cleanup Program
Project Manager: Not reported
Supervisor: Shahir Haddad
Division Branch: Southern California Schools & Brownfields Outreach
Site Code: 304296
Assembly: 54
Senate: 26
Special Program Status: Not reported
Status: Inactive - Needs Evaluation
Status Date: 08/11/2004
Restricted Use: NO
Funding: School District
Latitude: 34.06319
Longitude: -118.3057
APN: 5503028009
Past Use: * RETAIL - AUTO DEALERS & SERVICE STATIONS
Potential COC: Arsenic, Arsenic, Xylenes, Ethylbenzene, Benzene, Toluene
Confirmed COC: NONE SPECIFIED
Potential Description: NONE SPECIFIED
Alias Name: BELMONT NEW ELEMENTARY SCHOOL #9

BELMONT NEW ELEMENTARY SCHOOL NO. 9 (Continued) **S107735903**

Alias Type: Alternate Name
Alias Name: BELMONT NEW ELEMENTARY SCHOOL #9 (PROP)
Alias Type: Alternate Name
Alias Name: BELMONT NEW ELEMENTARY SCHOOL NO. 9
Alias Type: Alternate Name
Alias Name: LAUSD-BELMONT NEW ES#9
Alias Type: Alternate Name
Alias Name: LOS ANGELES UNIFIED SCHOOL DISTRICT
Alias Type: Alternate Name
Alias Name: 5503028009
Alias Type: APN
Alias Name: 304296
Alias Type: Project Code (Site Code)
Alias Name: 19550023
Alias Type: Envirostor ID Number

Completed Info:
Completed Area Name: PROJECT WIDE
Completed Sub Area Name: Not reported
Completed Document Type: Preliminary Endangerment Assessment Report
Completed Date: 01/25/2002
Comments: DTSC has submitted an approval to Proposed Belmont New Elem. School No. 9, however past activities at the site(including gasoline service stations, automotive shops and a dry cleaner establishment) have impacted soil and groundwater at the site.

Completed Area Name: PROJECT WIDE
Completed Sub Area Name: Not reported
Completed Document Type: Technical Report
Completed Date: 05/14/2004
Comments: Not reported

Completed Area Name: PROJECT WIDE
Completed Sub Area Name: Not reported
Completed Document Type: Phase 1
Completed Date: 04/20/2001
Comments: Not reported

Completed Area Name: PROJECT WIDE
Completed Sub Area Name: Not reported
Completed Document Type: Cost Recovery Closeout Memo
Completed Date: 06/28/2007
Comments: CRU Memo completed

Completed Area Name: PROJECT WIDE
Completed Sub Area Name: Not reported
Completed Document Type: Supplemental Site Investigation Report
Completed Date: 04/17/2003
Comments: Not reported

Completed Area Name: PROJECT WIDE
Completed Sub Area Name: Not reported
Completed Document Type: Environmental Oversight Agreement
Completed Date: 02/10/2000
Comments: Not reported

Future Area Name: Not reported
Future Sub Area Name: Not reported

BELMONT NEW ELEMENTARY SCHOOL NO. 9 (Continued) **S107735903**

Future Document Type:	Not reported
Future Due Date:	Not reported
Schedule Area Name:	Not reported
Schedule Sub Area Name:	Not reported
Schedule Document Type:	Not reported
Schedule Due Date:	Not reported
Schedule Revised Date:	Not reported

Count: 2 records. ORPHAN SUMMARY

City	EDR ID	Site Name	Site Address	Zip	Database(s)
LOS ANGELES	S109422338	SOUTHERN CALIFORNIA DISPOSAL	186TH STREET AND VERMONT AVENU		CA SWF/LF, LA CO LF METHANE
LOS ANGELES	S121695308	SHATTO CLEANERS, TAE SEONG KIM DBA	401 S VERMONT AVE STE 5&6	90020	CA DRYCLEANERS

GOVERNMENT RECORDS SEARCHED / DATA CURRENCY TRACKING

To maintain currency of the following federal and state databases, EDR contacts the appropriate governmental agency on a monthly or quarterly basis, as required.

Number of Days to Update: Provides confirmation that EDR is reporting records that have been updated within 90 days from the date the government agency made the information available to the public.

STANDARD ENVIRONMENTAL RECORDS

Lists of Federal NPL (Superfund) sites

NPL: National Priority List

National Priorities List (Superfund). The NPL is a subset of CERCLIS and identifies over 1,200 sites for priority cleanup under the Superfund Program. NPL sites may encompass relatively large areas. As such, EDR provides polygon coverage for over 1,000 NPL site boundaries produced by EPA's Environmental Photographic Interpretation Center (EPIC) and regional EPA offices.

Date of Government Version: 03/27/2025
Date Data Arrived at EDR: 04/01/2025
Date Made Active in Reports: 04/24/2025
Number of Days to Update: 23

Source: EPA
Telephone: N/A
Last EDR Contact: 05/01/2025
Next Scheduled EDR Contact: 07/07/2025
Data Release Frequency: Quarterly

NPL Site Boundaries

Sources:

EPA's Environmental Photographic Interpretation Center (EPIC)
Telephone: 202-564-7333

EPA Region 1
Telephone 617-918-1143

EPA Region 3
Telephone 215-814-5418

EPA Region 4
Telephone 404-562-8033

EPA Region 5
Telephone 312-886-6686

EPA Region 6
Telephone: 214-655-6659

EPA Region 7
Telephone: 913-551-7247

EPA Region 8
Telephone: 303-312-6774

EPA Region 9
Telephone: 415-947-4246

EPA Region 10
Telephone 206-553-8665

Proposed NPL: Proposed National Priority List Sites

A site that has been proposed for listing on the National Priorities List through the issuance of a proposed rule in the Federal Register. EPA then accepts public comments on the site, responds to the comments, and places on the NPL those sites that continue to meet the requirements for listing.

Date of Government Version: 03/27/2025
Date Data Arrived at EDR: 04/01/2025
Date Made Active in Reports: 04/24/2025
Number of Days to Update: 23

Source: EPA
Telephone: N/A
Last EDR Contact: 05/01/2025
Next Scheduled EDR Contact: 07/07/2025
Data Release Frequency: Quarterly

NPL LIENS: Federal Superfund Liens

Federal Superfund Liens. Under the authority granted the USEPA by CERCLA of 1980, the USEPA has the authority to file liens against real property in order to recover remedial action expenditures or when the property owner received notification of potential liability. USEPA compiles a listing of filed notices of Superfund Liens.

Date of Government Version: 10/15/1991
Date Data Arrived at EDR: 02/02/1994
Date Made Active in Reports: 03/30/1994
Number of Days to Update: 56

Source: EPA
Telephone: 202-564-4267
Last EDR Contact: 08/15/2011
Next Scheduled EDR Contact: 11/28/2011
Data Release Frequency: No Update Planned

Lists of Federal Delisted NPL sites

Delisted NPL: National Priority List Deletions

The National Oil and Hazardous Substances Pollution Contingency Plan (NCP) establishes the criteria that the EPA uses to delete sites from the NPL. In accordance with 40 CFR 300.425.(e), sites may be deleted from the NPL where no further response is appropriate.

Date of Government Version: 03/27/2025
Date Data Arrived at EDR: 04/01/2025
Date Made Active in Reports: 04/24/2025
Number of Days to Update: 23

Source: EPA
Telephone: N/A
Last EDR Contact: 05/01/2025
Next Scheduled EDR Contact: 07/07/2025
Data Release Frequency: Quarterly

Lists of Federal sites subject to CERCLA removals and CERCLA orders

FEDERAL FACILITY: Federal Facility Site Information listing

A listing of National Priority List (NPL) and Base Realignment and Closure (BRAC) sites found in the Comprehensive Environmental Response, Compensation and Liability Information System (CERCLIS) Database where EPA Federal Facilities Restoration and Reuse Office is involved in cleanup activities.

Date of Government Version: 11/20/2024
Date Data Arrived at EDR: 12/18/2024
Date Made Active in Reports: 12/20/2024
Number of Days to Update: 2

Source: Environmental Protection Agency
Telephone: 703-603-8704
Last EDR Contact: 03/27/2025
Next Scheduled EDR Contact: 07/07/2025
Data Release Frequency: Varies

SEMS: Superfund Enterprise Management System

SEMS (Superfund Enterprise Management System) tracks hazardous waste sites, potentially hazardous waste sites, and remedial activities performed in support of EPA's Superfund Program across the United States. The list was formerly know as CERCLIS, renamed to SEMS by the EPA in 2015. The list contains data on potentially hazardous waste sites that have been reported to the USEPA by states, municipalities, private companies and private persons, pursuant to Section 103 of the Comprehensive Environmental Response, Compensation, and Liability Act (CERCLA). This dataset also contains sites which are either proposed to or on the National Priorities List (NPL) and the sites which are in the screening and assessment phase for possible inclusion on the NPL.

Date of Government Version: 03/27/2025
Date Data Arrived at EDR: 04/01/2025
Date Made Active in Reports: 04/24/2025
Number of Days to Update: 23

Source: EPA
Telephone: 800-424-9346
Last EDR Contact: 05/01/2025
Next Scheduled EDR Contact: 07/21/2025
Data Release Frequency: Quarterly

Lists of Federal CERCLA sites with NFRAP

SEMS-ARCHIVE: Superfund Enterprise Management System Archive

SEMS-ARCHIVE (Superfund Enterprise Management System Archive) tracks sites that have no further interest under the Federal Superfund Program based on available information. The list was formerly known as the CERCLIS-NFRAP, renamed to SEMS ARCHIVE by the EPA in 2015. EPA may perform a minimal level of assessment work at a site while it is archived if site conditions change and/or new information becomes available. Archived sites have been removed and archived from the inventory of SEMS sites. Archived status indicates that, to the best of EPA's knowledge, assessment at a site has been completed and that EPA has determined no further steps will be taken to list the site on the National Priorities List (NPL), unless information indicates this decision was not appropriate or other considerations require a recommendation for listing at a later time. The decision does not necessarily mean that there is no hazard associated with a given site; it only means that. based upon available information, the location is not judged to be potential NPL site.

Date of Government Version: 03/27/2025
Date Data Arrived at EDR: 04/01/2025
Date Made Active in Reports: 04/24/2025
Number of Days to Update: 23

Source: EPA
Telephone: 800-424-9346
Last EDR Contact: 05/01/2025
Next Scheduled EDR Contact: 07/21/2025
Data Release Frequency: Quarterly

Lists of Federal RCRA facilities undergoing Corrective Action

CORRACTS: Corrective Action Report

CORRACTS identifies hazardous waste handlers with RCRA corrective action activity.

Date of Government Version: 02/17/2025
Date Data Arrived at EDR: 02/19/2025
Date Made Active in Reports: 03/06/2025
Number of Days to Update: 15

Source: EPA
Telephone: 800-424-9346
Last EDR Contact: 03/18/2025
Next Scheduled EDR Contact: 06/30/2025
Data Release Frequency: Quarterly

Lists of Federal RCRA TSD facilities

RCRA-TSDF: RCRA - Treatment, Storage and Disposal

RCRAInfo is EPA's comprehensive information system, providing access to data supporting the Resource Conservation and Recovery Act (RCRA) of 1976 and the Hazardous and Solid Waste Amendments (HSWA) of 1984. The database includes selective information on sites which generate, transport, store, treat and/or dispose of hazardous waste as defined by the Resource Conservation and Recovery Act (RCRA). Transporters are individuals or entities that move hazardous waste from the generator offsite to a facility that can recycle, treat, store, or dispose of the waste. TSDFs treat, store, or dispose of the waste.

Date of Government Version: 02/17/2025
Date Data Arrived at EDR: 02/19/2025
Date Made Active in Reports: 03/06/2025
Number of Days to Update: 15

Source: Environmental Protection Agency
Telephone: (415) 495-8895
Last EDR Contact: 03/18/2025
Next Scheduled EDR Contact: 06/30/2025
Data Release Frequency: Quarterly

Lists of Federal RCRA generators

RCRA-LQG: RCRA - Large Quantity Generators

RCRAInfo is EPA's comprehensive information system, providing access to data supporting the Resource Conservation and Recovery Act (RCRA) of 1976 and the Hazardous and Solid Waste Amendments (HSWA) of 1984. The database includes selective information on sites which generate, transport, store, treat and/or dispose of hazardous waste as defined by the Resource Conservation and Recovery Act (RCRA). Large quantity generators (LQGs) generate over 1,000 kilograms (kg) of hazardous waste, or over 1 kg of acutely hazardous waste per month.

Date of Government Version: 02/17/2025
Date Data Arrived at EDR: 02/19/2025
Date Made Active in Reports: 03/06/2025
Number of Days to Update: 15

Source: Environmental Protection Agency
Telephone: (415) 495-8895
Last EDR Contact: 03/18/2025
Next Scheduled EDR Contact: 06/30/2025
Data Release Frequency: Quarterly

RCRA-SQG: RCRA - Small Quantity Generators

RCRAInfo is EPA's comprehensive information system, providing access to data supporting the Resource Conservation and Recovery Act (RCRA) of 1976 and the Hazardous and Solid Waste Amendments (HSWA) of 1984. The database includes selective information on sites which generate, transport, store, treat and/or dispose of hazardous waste as defined by the Resource Conservation and Recovery Act (RCRA). Small quantity generators (SQGs) generate between 100 kg and 1,000 kg of hazardous waste per month.

Date of Government Version: 02/17/2025
Date Data Arrived at EDR: 02/19/2025
Date Made Active in Reports: 03/06/2025
Number of Days to Update: 15

Source: Environmental Protection Agency
Telephone: (415) 495-8895
Last EDR Contact: 03/18/2025
Next Scheduled EDR Contact: 06/30/2025
Data Release Frequency: Quarterly

RCRA-VSQG: RCRA - Very Small Quantity Generators (Formerly Conditionally Exempt Small Quantity Generators)

RCRAInfo is EPA's comprehensive information system, providing access to data supporting the Resource Conservation and Recovery Act (RCRA) of 1976 and the Hazardous and Solid Waste Amendments (HSWA) of 1984. The database includes selective information on sites which generate, transport, store, treat and/or dispose of hazardous waste as defined by the Resource Conservation and Recovery Act (RCRA). Very small quantity generators (VSQGs) generate less than 100 kg of hazardous waste, or less than 1 kg of acutely hazardous waste per month.

Date of Government Version: 02/17/2025
Date Data Arrived at EDR: 02/19/2025
Date Made Active in Reports: 03/06/2025
Number of Days to Update: 15

Source: Environmental Protection Agency
Telephone: (415) 495-8895
Last EDR Contact: 03/18/2025
Next Scheduled EDR Contact: 06/30/2025
Data Release Frequency: Quarterly

Federal institutional controls / engineering controls registries

LUCIS: Land Use Control Information System

LUCIS contains records of land use control information pertaining to the former Navy Base Realignment and Closure properties.

Date of Government Version: 11/11/2024
Date Data Arrived at EDR: 11/25/2024
Date Made Active in Reports: 02/18/2025
Number of Days to Update: 85

Source: Department of the Navy
Telephone: 843-820-7326
Last EDR Contact: 04/30/2025
Next Scheduled EDR Contact: 08/18/2025
Data Release Frequency: Varies

US ENG CONTROLS: Engineering Controls Sites List

A listing of sites with engineering controls in place. Engineering controls include various forms of caps, building foundations, liners, and treatment methods to create pathway elimination for regulated substances to enter environmental media or effect human health.

Date of Government Version: 01/29/2025
Date Data Arrived at EDR: 02/18/2025
Date Made Active in Reports: 04/29/2025
Number of Days to Update: 70

Source: Environmental Protection Agency
Telephone: 703-603-0695
Last EDR Contact: 02/18/2025
Next Scheduled EDR Contact: 12/02/2024
Data Release Frequency: Varies

US INST CONTROLS: Institutional Controls Sites List

A listing of sites with institutional controls in place. Institutional controls include administrative measures, such as groundwater use restrictions, construction restrictions, property use restrictions, and post remediation care requirements intended to prevent exposure to contaminants remaining on site. Deed restrictions are generally required as part of the institutional controls.

Date of Government Version: 01/29/2025
Date Data Arrived at EDR: 02/18/2025
Date Made Active in Reports: 04/29/2025
Number of Days to Update: 70

Source: Environmental Protection Agency
Telephone: 703-603-0695
Last EDR Contact: 02/18/2025
Next Scheduled EDR Contact: 06/02/2025
Data Release Frequency: Varies

Federal ERNS list

ERNS: Emergency Response Notification System

Emergency Response Notification System. ERNS records and stores information on reported releases of oil and hazardous substances.

Date of Government Version: 12/03/2024
Date Data Arrived at EDR: 12/11/2024
Date Made Active in Reports: 02/18/2025
Number of Days to Update: 69

Source: National Response Center, United States Coast Guard
Telephone: 202-267-2180
Last EDR Contact: 03/18/2025
Next Scheduled EDR Contact: 06/30/2025
Data Release Frequency: Quarterly

Lists of state- and tribal (Superfund) equivalent sites

RESPONSE: State Response Sites

Identifies confirmed release sites where DTSC is involved in remediation, either in a lead or oversight capacity. These confirmed release sites are generally high-priority and high potential risk.

Date of Government Version: 01/21/2025
Date Data Arrived at EDR: 01/22/2025
Date Made Active in Reports: 04/03/2025
Number of Days to Update: 71

Source: Department of Toxic Substances Control
Telephone: 916-323-3400
Last EDR Contact: 04/22/2025
Next Scheduled EDR Contact: 08/04/2025
Data Release Frequency: Quarterly

Lists of state- and tribal hazardous waste facilities

ENVIROSTOR: EnviroStor Database

The Department of Toxic Substances Control's (DTSC's) Site Mitigation and Brownfields Reuse Program's (SMBRP's) EnviroStor database identifes sites that have known contamination or sites for which there may be reasons to investigate further. The database includes the following site types: Federal Superfund sites (National Priorities List (NPL)); State Response, including Military Facilities and State Superfund; Voluntary Cleanup; and School sites. EnviroStor provides similar information to the information that was available in CalSites, and provides additional site information, including, but not limited to, identification of formerly-contaminated properties that have been released for reuse, properties where environmental deed restrictions have been recorded to prevent inappropriate land uses, and risk characterization information that is used to assess potential impacts to public health and the environment at contaminated sites.

Date of Government Version: 01/21/2025
Date Data Arrived at EDR: 01/22/2025
Date Made Active in Reports: 04/03/2025
Number of Days to Update: 71

Source: Department of Toxic Substances Control
Telephone: 916-323-3400
Last EDR Contact: 04/22/2025
Next Scheduled EDR Contact: 08/04/2025
Data Release Frequency: Quarterly

Lists of state and tribal landfills and solid waste disposal facilities

SWF/LF (SWIS): Solid Waste Information System

Active, Closed and Inactive Landfills. SWF/LF records typically contain an inve ntory of solid waste disposal facilities or landfills. These may be active or i nactive facilities or open dumps that failed to meet RCRA Section 4004 criteria for solid waste landfills or disposal sites.

Date of Government Version: 02/03/2025
Date Data Arrived at EDR: 02/04/2025
Date Made Active in Reports: 04/18/2025
Number of Days to Update: 73

Source: Department of Resources Recycling and Recovery
Telephone: 916-341-6320
Last EDR Contact: 05/06/2025
Next Scheduled EDR Contact: 08/18/2025
Data Release Frequency: Quarterly

Lists of state and tribal leaking storage tanks

LUST REG 2: Fuel Leak List

Leaking Underground Storage Tank locations. Alameda, Contra Costa, Marin, Napa, San Francisco, San Mateo, Santa Clara, Solano, Sonoma counties.

Date of Government Version: 09/30/2004
Date Data Arrived at EDR: 10/20/2004
Date Made Active in Reports: 11/19/2004
Number of Days to Update: 30

Source: California Regional Water Quality Control Board San Francisco Bay Region (2)
Telephone: 510-622-2433
Last EDR Contact: 09/19/2011
Next Scheduled EDR Contact: 01/02/2012
Data Release Frequency: No Update Planned

LUST REG 9: Leaking Underground Storage Tank Report

Orange, Riverside, San Diego counties. For more current information, please refer to the State Water Resources Control Board's LUST database.

Date of Government Version: 03/01/2001
Date Data Arrived at EDR: 04/23/2001
Date Made Active in Reports: 05/21/2001
Number of Days to Update: 28

Source: California Regional Water Quality Control Board San Diego Region (9)
Telephone: 858-637-5595
Last EDR Contact: 09/26/2011
Next Scheduled EDR Contact: 01/09/2012
Data Release Frequency: No Update Planned

LUST REG 4: Underground Storage Tank Leak List

Los Angeles, Ventura counties. For more current information, please refer to the State Water Resources Control Board's LUST database.

Date of Government Version: 09/07/2004
Date Data Arrived at EDR: 09/07/2004
Date Made Active in Reports: 10/12/2004
Number of Days to Update: 35

Source: California Regional Water Quality Control Board Los Angeles Region (4)
Telephone: 213-576-6710
Last EDR Contact: 09/06/2011
Next Scheduled EDR Contact: 12/19/2011
Data Release Frequency: No Update Planned

LUST REG 5: Leaking Underground Storage Tank Database

Leaking Underground Storage Tank locations. Alameda, Alpine, Amador, Butte, Colusa, Contra Costa, Calveras, El Dorado, Fresno, Glenn, Kern, Kings, Lake, Lassen, Madera, Mariposa, Merced, Modoc, Napa, Nevada, Placer, Plumas, Sacramento, San Joaquin, Shasta, Solano, Stanislaus, Sutter, Tehama, Tulare, Tuolumne, Yolo, Yuba counties.

Date of Government Version: 07/01/2008
Date Data Arrived at EDR: 07/22/2008
Date Made Active in Reports: 07/31/2008
Number of Days to Update: 9

Source: California Regional Water Quality Control Board Central Valley Region (5)
Telephone: 916-464-4834
Last EDR Contact: 07/01/2011
Next Scheduled EDR Contact: 10/17/2011
Data Release Frequency: No Update Planned

LUST REG 7: Leaking Underground Storage Tank Case Listing

Leaking Underground Storage Tank locations. Imperial, Riverside, San Diego, Santa Barbara counties.

Date of Government Version: 02/26/2004
Date Data Arrived at EDR: 02/26/2004
Date Made Active in Reports: 03/24/2004
Number of Days to Update: 27

Source: California Regional Water Quality Control Board Colorado River Basin Region (7)
Telephone: 760-776-8943
Last EDR Contact: 08/01/2011
Next Scheduled EDR Contact: 11/14/2011
Data Release Frequency: No Update Planned

LUST REG 8: Leaking Underground Storage Tanks

California Regional Water Quality Control Board Santa Ana Region (8). For more current information, please refer to the State Water Resources Control Board's LUST database.

Date of Government Version: 02/14/2005
Date Data Arrived at EDR: 02/15/2005
Date Made Active in Reports: 03/28/2005
Number of Days to Update: 41

Source: California Regional Water Quality Control Board Santa Ana Region (8)
Telephone: 909-782-4496
Last EDR Contact: 08/15/2011
Next Scheduled EDR Contact: 11/28/2011
Data Release Frequency: No Update Planned

LUST: Leaking Underground Fuel Tank Report (GEOTRACKER)
Leaking Underground Storage Tank (LUST) Sites included in GeoTracker. GeoTracker is the Water Boards data management system for sites that impact, or have the potential to impact, water quality in California, with emphasis on groundwater.

Date of Government Version: 02/24/2025
Date Data Arrived at EDR: 02/24/2025
Date Made Active in Reports: 02/26/2025
Number of Days to Update: 2
Source: State Water Resources Control Board
Telephone: see region list
Last EDR Contact: 02/24/2025
Next Scheduled EDR Contact: 06/16/2025
Data Release Frequency: Quarterly

LUST REG 1: Active Toxic Site Investigation
Del Norte, Humboldt, Lake, Mendocino, Modoc, Siskiyou, Sonoma, Trinity counties. For more current information, please refer to the State Water Resources Control Board's LUST database.

Date of Government Version: 02/01/2001
Date Data Arrived at EDR: 02/28/2001
Date Made Active in Reports: 03/29/2001
Number of Days to Update: 29
Source: California Regional Water Quality Control Board North Coast (1)
Telephone: 707-570-3769
Last EDR Contact: 08/01/2011
Next Scheduled EDR Contact: 11/14/2011
Data Release Frequency: No Update Planned

LUST REG 6V: Leaking Underground Storage Tank Case Listing
Leaking Underground Storage Tank locations. Inyo, Kern, Los Angeles, Mono, San Bernardino counties.

Date of Government Version: 06/07/2005
Date Data Arrived at EDR: 06/07/2005
Date Made Active in Reports: 06/29/2005
Number of Days to Update: 22
Source: California Regional Water Quality Control Board Victorville Branch Office (6)
Telephone: 760-241-7365
Last EDR Contact: 09/12/2011
Next Scheduled EDR Contact: 12/26/2011
Data Release Frequency: No Update Planned

LUST REG 6L: Leaking Underground Storage Tank Case Listing
For more current information, please refer to the State Water Resources Control Board's LUST database.

Date of Government Version: 09/09/2003
Date Data Arrived at EDR: 09/10/2003
Date Made Active in Reports: 10/07/2003
Number of Days to Update: 27
Source: California Regional Water Quality Control Board Lahontan Region (6)
Telephone: 530-542-5572
Last EDR Contact: 09/12/2011
Next Scheduled EDR Contact: 12/26/2011
Data Release Frequency: No Update Planned

LUST REG 3: Leaking Underground Storage Tank Database
Leaking Underground Storage Tank locations. Monterey, San Benito, San Luis Obispo, Santa Barbara, Santa Cruz counties.

Date of Government Version: 05/19/2003
Date Data Arrived at EDR: 05/19/2003
Date Made Active in Reports: 06/02/2003
Number of Days to Update: 14
Source: California Regional Water Quality Control Board Central Coast Region (3)
Telephone: 805-542-4786
Last EDR Contact: 07/18/2011
Next Scheduled EDR Contact: 10/31/2011
Data Release Frequency: No Update Planned

INDIAN LUST R4: Leaking Underground Storage Tanks on Indian Land
LUSTs on Indian land in Florida, Mississippi and North Carolina.

Date of Government Version: 11/18/2024
Date Data Arrived at EDR: 01/16/2025
Date Made Active in Reports: 04/07/2025
Number of Days to Update: 81
Source: EPA Region 4
Telephone: 404-562-8677
Last EDR Contact: 01/16/2025
Next Scheduled EDR Contact: 07/28/2025
Data Release Frequency: Varies

INDIAN LUST R5: Leaking Underground Storage Tanks on Indian Land
Leaking underground storage tanks located on Indian Land in Michigan, Minnesota and Wisconsin.

Date of Government Version: 11/18/2024
Date Data Arrived at EDR: 01/16/2025
Date Made Active in Reports: 04/07/2025
Number of Days to Update: 81
Source: EPA, Region 5
Telephone: 312-886-7439
Last EDR Contact: 04/09/2025
Next Scheduled EDR Contact: 07/28/2025
Data Release Frequency: Varies

INDIAN LUST R7: Leaking Underground Storage Tanks on Indian Land
LUSTs on Indian land in Iowa, Kansas, and Nebraska

Date of Government Version: 01/07/2025
Date Data Arrived at EDR: 01/16/2025
Date Made Active in Reports: 04/07/2025
Number of Days to Update: 81

Source: EPA Region 7
Telephone: 913-551-7003
Last EDR Contact: 04/09/2025
Next Scheduled EDR Contact: 07/28/2025
Data Release Frequency: Varies

INDIAN LUST R9: Leaking Underground Storage Tanks on Indian Land
LUSTs on Indian land in Arizona, California, New Mexico and Nevada

Date of Government Version: 01/07/2025
Date Data Arrived at EDR: 01/16/2025
Date Made Active in Reports: 04/07/2025
Number of Days to Update: 81

Source: Environmental Protection Agency
Telephone: 415-972-3372
Last EDR Contact: 04/09/2025
Next Scheduled EDR Contact: 07/28/2025
Data Release Frequency: Varies

INDIAN LUST R8: Leaking Underground Storage Tanks on Indian Land
LUSTs on Indian land in Colorado, Montana, North Dakota, South Dakota, Utah and Wyoming.

Date of Government Version: 11/18/2024
Date Data Arrived at EDR: 01/16/2025
Date Made Active in Reports: 04/07/2025
Number of Days to Update: 81

Source: EPA Region 8
Telephone: 303-312-6271
Last EDR Contact: 04/09/2025
Next Scheduled EDR Contact: 07/28/2025
Data Release Frequency: Varies

INDIAN LUST R6: Leaking Underground Storage Tanks on Indian Land
LUSTs on Indian land in New Mexico and Oklahoma.

Date of Government Version: 11/18/2024
Date Data Arrived at EDR: 01/16/2025
Date Made Active in Reports: 04/07/2025
Number of Days to Update: 81

Source: EPA Region 6
Telephone: 214-665-6597
Last EDR Contact: 04/09/2025
Next Scheduled EDR Contact: 07/28/2025
Data Release Frequency: Varies

INDIAN LUST R10: Leaking Underground Storage Tanks on Indian Land
LUSTs on Indian land in Alaska, Idaho, Oregon and Washington.

Date of Government Version: 11/18/2024
Date Data Arrived at EDR: 01/16/2025
Date Made Active in Reports: 04/07/2025
Number of Days to Update: 81

Source: EPA Region 10
Telephone: 206-553-2857
Last EDR Contact: 04/09/2025
Next Scheduled EDR Contact: 07/28/2025
Data Release Frequency: Varies

INDIAN LUST R1: Leaking Underground Storage Tanks on Indian Land
A listing of leaking underground storage tank locations on Indian Land.

Date of Government Version: 11/18/2024
Date Data Arrived at EDR: 01/16/2025
Date Made Active in Reports: 04/07/2025
Number of Days to Update: 81

Source: EPA Region 1
Telephone: 617-918-1313
Last EDR Contact: 04/09/2025
Next Scheduled EDR Contact: 07/28/2025
Data Release Frequency: Varies

CPS-SLIC: Statewide SLIC Cases (GEOTRACKER)
Cleanup Program Sites (CPS; also known as Site Cleanups [SC] and formerly known as Spills, Leaks, Investigations, and Cleanups [SLIC] sites) included in GeoTracker. GeoTracker is the Water Boards data management system for sites that impact, or have the potential to impact, water quality in California, with emphasis on groundwater.

Date of Government Version: 02/24/2025
Date Data Arrived at EDR: 02/24/2025
Date Made Active in Reports: 02/26/2025
Number of Days to Update: 2

Source: State Water Resources Control Board
Telephone: 866-480-1028
Last EDR Contact: 02/24/2025
Next Scheduled EDR Contact: 06/16/2025
Data Release Frequency: Varies

SLIC REG 1: Active Toxic Site Investigations

The SLIC (Spills, Leaks, Investigations and Cleanup) program is designed to protect and restore water quality from spills, leaks, and similar discharges.

Date of Government Version: 04/03/2003
Date Data Arrived at EDR: 04/07/2003
Date Made Active in Reports: 04/25/2003
Number of Days to Update: 18

Source: California Regional Water Quality Control Board, North Coast Region (1)
Telephone: 707-576-2220
Last EDR Contact: 08/01/2011
Next Scheduled EDR Contact: 11/14/2011
Data Release Frequency: No Update Planned

SLIC REG 2: Spills, Leaks, Investigation & Cleanup Cost Recovery Listing

The SLIC (Spills, Leaks, Investigations and Cleanup) program is designed to protect and restore water quality from spills, leaks, and similar discharges.

Date of Government Version: 09/30/2004
Date Data Arrived at EDR: 10/20/2004
Date Made Active in Reports: 11/19/2004
Number of Days to Update: 30

Source: Regional Water Quality Control Board San Francisco Bay Region (2)
Telephone: 510-286-0457
Last EDR Contact: 09/19/2011
Next Scheduled EDR Contact: 01/02/2012
Data Release Frequency: No Update Planned

SLIC REG 3: Spills, Leaks, Investigation & Cleanup Cost Recovery Listing

The SLIC (Spills, Leaks, Investigations and Cleanup) program is designed to protect and restore water quality from spills, leaks, and similar discharges.

Date of Government Version: 05/18/2006
Date Data Arrived at EDR: 05/18/2006
Date Made Active in Reports: 06/15/2006
Number of Days to Update: 28

Source: California Regional Water Quality Control Board Central Coast Region (3)
Telephone: 805-549-3147
Last EDR Contact: 07/18/2011
Next Scheduled EDR Contact: 10/31/2011
Data Release Frequency: No Update Planned

SLIC REG 4: Spills, Leaks, Investigation & Cleanup Cost Recovery Listing

The SLIC (Spills, Leaks, Investigations and Cleanup) program is designed to protect and restore water quality from spills, leaks, and similar discharges.

Date of Government Version: 11/17/2004
Date Data Arrived at EDR: 11/18/2004
Date Made Active in Reports: 01/04/2005
Number of Days to Update: 47

Source: Region Water Quality Control Board Los Angeles Region (4)
Telephone: 213-576-6600
Last EDR Contact: 07/01/2011
Next Scheduled EDR Contact: 10/17/2011
Data Release Frequency: No Update Planned

SLIC REG 5: Spills, Leaks, Investigation & Cleanup Cost Recovery Listing

The SLIC (Spills, Leaks, Investigations and Cleanup) program is designed to protect and restore water quality from spills, leaks, and similar discharges.

Date of Government Version: 04/01/2005
Date Data Arrived at EDR: 04/05/2005
Date Made Active in Reports: 04/21/2005
Number of Days to Update: 16

Source: Regional Water Quality Control Board Central Valley Region (5)
Telephone: 916-464-3291
Last EDR Contact: 09/12/2011
Next Scheduled EDR Contact: 12/26/2011
Data Release Frequency: No Update Planned

SLIC REG 6V: Spills, Leaks, Investigation & Cleanup Cost Recovery Listing

The SLIC (Spills, Leaks, Investigations and Cleanup) program is designed to protect and restore water quality from spills, leaks, and similar discharges.

Date of Government Version: 05/24/2005
Date Data Arrived at EDR: 05/25/2005
Date Made Active in Reports: 06/16/2005
Number of Days to Update: 22

Source: Regional Water Quality Control Board, Victorville Branch
Telephone: 619-241-6583
Last EDR Contact: 08/15/2011
Next Scheduled EDR Contact: 11/28/2011
Data Release Frequency: No Update Planned

SLIC REG 6L: SLIC Sites
The SLIC (Spills, Leaks, Investigations and Cleanup) program is designed to protect and restore water quality from spills, leaks, and similar discharges.

Date of Government Version: 09/07/2004
Date Data Arrived at EDR: 09/07/2004
Date Made Active in Reports: 10/12/2004
Number of Days to Update: 35

Source: California Regional Water Quality Control Board, Lahontan Region
Telephone: 530-542-5574
Last EDR Contact: 08/15/2011
Next Scheduled EDR Contact: 11/28/2011
Data Release Frequency: No Update Planned

SLIC REG 7: SLIC List
The SLIC (Spills, Leaks, Investigations and Cleanup) program is designed to protect and restore water quality from spills, leaks, and similar discharges.

Date of Government Version: 11/24/2004
Date Data Arrived at EDR: 11/29/2004
Date Made Active in Reports: 01/04/2005
Number of Days to Update: 36

Source: California Regional Quality Control Board, Colorado River Basin Region
Telephone: 760-346-7491
Last EDR Contact: 08/01/2011
Next Scheduled EDR Contact: 11/14/2011
Data Release Frequency: No Update Planned

SLIC REG 8: Spills, Leaks, Investigation & Cleanup Cost Recovery Listing
The SLIC (Spills, Leaks, Investigations and Cleanup) program is designed to protect and restore water quality from spills, leaks, and similar discharges.

Date of Government Version: 04/03/2008
Date Data Arrived at EDR: 04/03/2008
Date Made Active in Reports: 04/14/2008
Number of Days to Update: 11

Source: California Region Water Quality Control Board Santa Ana Region (8)
Telephone: 951-782-3298
Last EDR Contact: 09/12/2011
Next Scheduled EDR Contact: 12/26/2011
Data Release Frequency: No Update Planned

SLIC REG 9: Spills, Leaks, Investigation & Cleanup Cost Recovery Listing
The SLIC (Spills, Leaks, Investigations and Cleanup) program is designed to protect and restore water quality from spills, leaks, and similar discharges.

Date of Government Version: 09/10/2007
Date Data Arrived at EDR: 09/11/2007
Date Made Active in Reports: 09/28/2007
Number of Days to Update: 17

Source: California Regional Water Quality Control Board San Diego Region (9)
Telephone: 858-467-2980
Last EDR Contact: 08/08/2011
Next Scheduled EDR Contact: 11/21/2011
Data Release Frequency: No Update Planned

Lists of state and tribal registered storage tanks

FEMA UST: Underground Storage Tank Listing
A listing of all FEMA owned underground storage tanks.

Date of Government Version: 04/08/2025
Date Data Arrived at EDR: 04/23/2025
Date Made Active in Reports: 04/24/2025
Number of Days to Update: 1

Source: FEMA
Telephone: 202-646-5797
Last EDR Contact: 03/26/2025
Next Scheduled EDR Contact: 07/14/2025
Data Release Frequency: Varies

UST CLOSURE: Proposed Closure of Underground Storage Tank (UST) Cases
UST cases that are being considered for closure by either the State Water Resources Control Board or the Executive Director have been posted for a 60-day public comment period. UST Case Closures being proposed for consideration by the State Water Resources Control Board. These are primarily UST cases that meet closure criteria under the decisional framework in State Water Board Resolution No. 92-49 and other Board orders. UST Case Closures proposed for consideration by the Executive Director pursuant to State Water Board Resolution No. 2012-0061. These are cases that meet the criteria of the Low-Threat UST Case Closure Policy. UST Case Closure Review Denials and Approved Orders.

Date of Government Version: 11/25/2024
Date Data Arrived at EDR: 12/03/2024
Date Made Active in Reports: 01/07/2025
Number of Days to Update: 35

Source: State Water Resources Control Board
Telephone: 916-327-7844
Last EDR Contact: 03/04/2025
Next Scheduled EDR Contact: 06/16/2025
Data Release Frequency: Varies

MILITARY UST SITES: Military UST Sites (GEOTRACKER)
Military ust sites

Date of Government Version: 02/24/2025
Date Data Arrived at EDR: 02/24/2025
Date Made Active in Reports: 02/26/2025
Number of Days to Update: 2

Source: State Water Resources Control Board
Telephone: 866-480-1028
Last EDR Contact: 02/24/2025
Next Scheduled EDR Contact: 06/16/2025
Data Release Frequency: Varies

UST: Active UST Facilities
Active UST facilities gathered from the local regulatory agencies

Date of Government Version: 11/26/2024
Date Data Arrived at EDR: 11/26/2024
Date Made Active in Reports: 02/20/2025
Number of Days to Update: 86

Source: SWRCB
Telephone: 916-341-5851
Last EDR Contact: 03/04/2025
Next Scheduled EDR Contact: 06/16/2025
Data Release Frequency: Semi-Annually

AST: Aboveground Petroleum Storage Tank Facilities
A listing of aboveground storage tank petroleum storage tank locations.

Date of Government Version: 07/06/2016
Date Data Arrived at EDR: 07/12/2016
Date Made Active in Reports: 09/19/2016
Number of Days to Update: 69

Source: California Environmental Protection Agency
Telephone: 916-327-5092
Last EDR Contact: 03/05/2025
Next Scheduled EDR Contact: 06/23/2025
Data Release Frequency: Varies

INDIAN UST R5: Underground Storage Tanks on Indian Land
The Indian Underground Storage Tank (UST) database provides information about underground storage tanks on Indian land in EPA Region 5 (Michigan, Minnesota and Wisconsin and Tribal Nations).

Date of Government Version: 11/18/2024
Date Data Arrived at EDR: 01/16/2025
Date Made Active in Reports: 04/07/2025
Number of Days to Update: 81

Source: EPA Region 5
Telephone: 312-886-6136
Last EDR Contact: 04/09/2025
Next Scheduled EDR Contact: 07/28/2025
Data Release Frequency: Varies

INDIAN UST R6: Underground Storage Tanks on Indian Land
The Indian Underground Storage Tank (UST) database provides information about underground storage tanks on Indian land in EPA Region 6 (Louisiana, Arkansas, Oklahoma, New Mexico, Texas and 65 Tribes).

Date of Government Version: 11/18/2024
Date Data Arrived at EDR: 01/16/2025
Date Made Active in Reports: 04/07/2025
Number of Days to Update: 81

Source: EPA Region 6
Telephone: 214-665-7591
Last EDR Contact: 04/09/2025
Next Scheduled EDR Contact: 07/28/2025
Data Release Frequency: Varies

INDIAN UST R7: Underground Storage Tanks on Indian Land
The Indian Underground Storage Tank (UST) database provides information about underground storage tanks on Indian land in EPA Region 7 (Iowa, Kansas, Missouri, Nebraska, and 9 Tribal Nations).

Date of Government Version: 01/07/2025
Date Data Arrived at EDR: 01/16/2025
Date Made Active in Reports: 04/07/2025
Number of Days to Update: 81

Source: EPA Region 7
Telephone: 913-551-7003
Last EDR Contact: 04/09/2025
Next Scheduled EDR Contact: 07/28/2025
Data Release Frequency: Varies

INDIAN UST R4: Underground Storage Tanks on Indian Land

The Indian Underground Storage Tank (UST) database provides information about underground storage tanks on Indian land in EPA Region 4 (Alabama, Florida, Georgia, Kentucky, Mississippi, North Carolina, South Carolina, Tennessee and Tribal Nations)

Date of Government Version: 11/08/2024
Date Data Arrived at EDR: 01/16/2025
Date Made Active in Reports: 04/07/2025
Number of Days to Update: 81

Source: EPA Region 4
Telephone: 404-562-9424
Last EDR Contact: 04/09/2025
Next Scheduled EDR Contact: 07/28/2025
Data Release Frequency: Varies

INDIAN UST R1: Underground Storage Tanks on Indian Land

The Indian Underground Storage Tank (UST) database provides information about underground storage tanks on Indian land in EPA Region 1 (Connecticut, Maine, Massachusetts, New Hampshire, Rhode Island, Vermont and ten Tribal Nations).

Date of Government Version: 11/18/2024
Date Data Arrived at EDR: 01/16/2025
Date Made Active in Reports: 04/07/2025
Number of Days to Update: 81

Source: EPA, Region 1
Telephone: 617-918-1313
Last EDR Contact: 04/09/2025
Next Scheduled EDR Contact: 07/28/2025
Data Release Frequency: Varies

INDIAN UST R8: Underground Storage Tanks on Indian Land

The Indian Underground Storage Tank (UST) database provides information about underground storage tanks on Indian land in EPA Region 8 (Colorado, Montana, North Dakota, South Dakota, Utah, Wyoming and 27 Tribal Nations).

Date of Government Version: 11/18/2024
Date Data Arrived at EDR: 01/16/2025
Date Made Active in Reports: 04/07/2025
Number of Days to Update: 81

Source: EPA Region 8
Telephone: 303-312-6137
Last EDR Contact: 04/09/2025
Next Scheduled EDR Contact: 07/28/2025
Data Release Frequency: Varies

INDIAN UST R9: Underground Storage Tanks on Indian Land

The Indian Underground Storage Tank (UST) database provides information about underground storage tanks on Indian land in EPA Region 9 (Arizona, California, Hawaii, Nevada, the Pacific Islands, and Tribal Nations).

Date of Government Version: 10/15/2024
Date Data Arrived at EDR: 01/16/2025
Date Made Active in Reports: 04/07/2025
Number of Days to Update: 81

Source: EPA Region 9
Telephone: 415-972-3368
Last EDR Contact: 04/09/2025
Next Scheduled EDR Contact: 07/28/2025
Data Release Frequency: Varies

INDIAN UST R10: Underground Storage Tanks on Indian Land

The Indian Underground Storage Tank (UST) database provides information about underground storage tanks on Indian land in EPA Region 10 (Alaska, Idaho, Oregon, Washington, and Tribal Nations).

Date of Government Version: 11/18/2024
Date Data Arrived at EDR: 01/16/2025
Date Made Active in Reports: 04/07/2025
Number of Days to Update: 81

Source: EPA Region 10
Telephone: 206-553-2857
Last EDR Contact: 04/09/2025
Next Scheduled EDR Contact: 07/28/2025
Data Release Frequency: Varies

Lists of state and tribal voluntary cleanup sites

INDIAN VCP R7: Voluntary Cleanup Priority Lisitng

A listing of voluntary cleanup priority sites located on Indian Land located in Region 7.

Date of Government Version: 03/20/2008
Date Data Arrived at EDR: 04/22/2008
Date Made Active in Reports: 05/19/2008
Number of Days to Update: 27

Source: EPA, Region 7
Telephone: 913-551-7365
Last EDR Contact: 07/08/2021
Next Scheduled EDR Contact: 07/20/2009
Data Release Frequency: Varies

INDIAN VCP R1: Voluntary Cleanup Priority Listing
A listing of voluntary cleanup priority sites located on Indian Land located in Region 1.

Date of Government Version: 07/27/2015
Date Data Arrived at EDR: 09/29/2015
Date Made Active in Reports: 02/18/2016
Number of Days to Update: 142
Source: EPA, Region 1
Telephone: 617-918-1102
Last EDR Contact: 03/12/2025
Next Scheduled EDR Contact: 06/30/2025
Data Release Frequency: Varies

VCP: Voluntary Cleanup Program Properties
Contains low threat level properties with either confirmed or unconfirmed releases and the project proponents have request that DTSC oversee investigation and/or cleanup activities and have agreed to provide coverage for DTSC's costs.

Date of Government Version: 01/21/2025
Date Data Arrived at EDR: 01/22/2025
Date Made Active in Reports: 04/03/2025
Number of Days to Update: 71
Source: Department of Toxic Substances Control
Telephone: 916-323-3400
Last EDR Contact: 04/22/2025
Next Scheduled EDR Contact: 08/04/2025
Data Release Frequency: Quarterly

Lists of state and tribal brownfield sites

BROWNFIELDS: Considered Brownfieds Sites Listing
A listing of sites the SWRCB considers to be Brownfields since these are sites have come to them through the MOA Process.

Date of Government Version: 12/11/2024
Date Data Arrived at EDR: 12/11/2024
Date Made Active in Reports: 03/03/2025
Number of Days to Update: 82
Source: State Water Resources Control Board
Telephone: 916-323-7905
Last EDR Contact: 03/18/2025
Next Scheduled EDR Contact: 06/30/2025
Data Release Frequency: Quarterly

ADDITIONAL ENVIRONMENTAL RECORDS

Local Brownfield lists

US BROWNFIELDS: A Listing of Brownfields Sites
Brownfields are real property, the expansion, redevelopment, or reuse of which may be complicated by the presence or potential presence of a hazardous substance, pollutant, or contaminant. Cleaning up and reinvesting in these properties takes development pressures off of undeveloped, open land, and both improves and protects the environment. Assessment, Cleanup and Redevelopment Exchange System (ACRES) stores information reported by EPA Brownfields grant recipients on brownfields properties assessed or cleaned up with grant funding as well as information on Targeted Brownfields Assessments performed by EPA Regions. A listing of ACRES Brownfield sites is obtained from Cleanups in My Community. Cleanups in My Community provides information on Brownfields properties for which information is reported back to EPA, as well as areas served by Brownfields grant programs.

Date of Government Version: 09/09/2024
Date Data Arrived at EDR: 09/11/2024
Date Made Active in Reports: 12/06/2024
Number of Days to Update: 86
Source: Environmental Protection Agency
Telephone: 202-566-2777
Last EDR Contact: 03/12/2025
Next Scheduled EDR Contact: 06/23/2025
Data Release Frequency: Semi-Annually

Local Lists of Landfill / Solid Waste Disposal Sites

WMUDS/SWAT: Waste Management Unit Database
Waste Management Unit Database System. WMUDS is used by the State Water Resources Control Board staff and the Regional Water Quality Control Boards for program tracking and inventory of waste management units. WMUDS is composed of the following databases: Facility Information, Scheduled Inspections Information, Waste Management Unit Information, SWAT Program Information, SWAT Report Summary Information, SWAT Report Summary Data, Chapter 15 (formerly Subchapter 15) Information, Chapter 15 Monitoring Parameters, TPCA Program Information, RCRA Program Information, Closure Information, and Interested Parties Information.

Date of Government Version: 04/01/2000
Date Data Arrived at EDR: 04/10/2000
Date Made Active in Reports: 05/10/2000
Number of Days to Update: 30

Source: State Water Resources Control Board
Telephone: 916-227-4448
Last EDR Contact: 04/16/2025
Next Scheduled EDR Contact: 08/04/2025
Data Release Frequency: No Update Planned

SWRCY: Recycler Database
A listing of recycling facilities in California.

Date of Government Version: 12/02/2024
Date Data Arrived at EDR: 12/03/2024
Date Made Active in Reports: 02/24/2025
Number of Days to Update: 83

Source: Department of Conservation
Telephone: 916-323-3836
Last EDR Contact: 03/04/2025
Next Scheduled EDR Contact: 06/16/2025
Data Release Frequency: Quarterly

HAULERS: Registered Waste Tire Haulers Listing
A listing of registered waste tire haulers.

Date of Government Version: 02/11/2025
Date Data Arrived at EDR: 02/19/2025
Date Made Active in Reports: 05/05/2025
Number of Days to Update: 75

Source: Integrated Waste Management Board
Telephone: 916-341-6422
Last EDR Contact: 04/30/2025
Next Scheduled EDR Contact: 08/18/2025
Data Release Frequency: Varies

INDIAN ODI: Report on the Status of Open Dumps on Indian Lands
Location of open dumps on Indian land.

Date of Government Version: 12/31/1998
Date Data Arrived at EDR: 12/03/2007
Date Made Active in Reports: 01/24/2008
Number of Days to Update: 52

Source: Environmental Protection Agency
Telephone: 703-308-8245
Last EDR Contact: 04/21/2025
Next Scheduled EDR Contact: 08/04/2025
Data Release Frequency: Varies

ODI: Open Dump Inventory
An open dump is defined as a disposal facility that does not comply with one or more of the Part 257 or Part 258 Subtitle D Criteria.

Date of Government Version: 06/30/1985
Date Data Arrived at EDR: 08/09/2004
Date Made Active in Reports: 09/17/2004
Number of Days to Update: 39

Source: Environmental Protection Agency
Telephone: 800-424-9346
Last EDR Contact: 06/09/2004
Next Scheduled EDR Contact: N/A
Data Release Frequency: No Update Planned

DEBRIS REGION 9: Torres Martinez Reservation Illegal Dump Site Locations
A listing of illegal dump sites location on the Torres Martinez Indian Reservation located in eastern Riverside County and northern Imperial County, California.

Date of Government Version: 01/12/2009
Date Data Arrived at EDR: 05/07/2009
Date Made Active in Reports: 09/21/2009
Number of Days to Update: 137

Source: EPA, Region 9
Telephone: 415-947-4219
Last EDR Contact: 04/09/2025
Next Scheduled EDR Contact: 07/28/2025
Data Release Frequency: No Update Planned

IHS OPEN DUMPS: Open Dumps on Indian Land
A listing of all open dumps located on Indian Land in the United States.

Date of Government Version: 02/07/2024
Date Data Arrived at EDR: 11/13/2024
Date Made Active in Reports: 11/19/2024
Number of Days to Update: 6

Source: Department of Health & Human Serivces, Indian Health Service
Telephone: 301-443-1452
Last EDR Contact: 04/30/2025
Next Scheduled EDR Contact: 08/04/2025
Data Release Frequency: Varies

GOVERNMENT RECORDS SEARCHED / DATA CURRENCY TRACKING

Local Lists of Hazardous waste / Contaminated Sites

US HIST CDL: National Clandestine Laboratory Register

A listing of clandestine drug lab locations that have been removed from the DEAs National Clandestine Laboratory Register.

Date of Government Version: 12/31/2024
Date Data Arrived at EDR: 02/20/2025
Date Made Active in Reports: 04/29/2025
Number of Days to Update: 68

Source: Drug Enforcement Administration
Telephone: 202-307-1000
Last EDR Contact: 02/20/2025
Next Scheduled EDR Contact: 06/02/2025
Data Release Frequency: No Update Planned

HIST CAL-SITES: Calsites Database

The Calsites database contains potential or confirmed hazardous substance release properties. In 1996, California EPA reevaluated and significantly reduced the number of sites in the Calsites database. No longer updated by the state agency. It has been replaced by ENVIROSTOR.

Date of Government Version: 08/08/2005
Date Data Arrived at EDR: 08/03/2006
Date Made Active in Reports: 08/24/2006
Number of Days to Update: 21

Source: Department of Toxic Substance Control
Telephone: 916-323-3400
Last EDR Contact: 02/23/2009
Next Scheduled EDR Contact: 05/25/2009
Data Release Frequency: No Update Planned

SCH: School Property Evaluation Program

This category contains proposed and existing school sites that are being evaluated by DTSC for possible hazardous materials contamination. In some cases, these properties may be listed in the CalSites category depending on the level of threat to public health and safety or the environment they pose.

Date of Government Version: 01/21/2025
Date Data Arrived at EDR: 01/22/2025
Date Made Active in Reports: 04/03/2025
Number of Days to Update: 71

Source: Department of Toxic Substances Control
Telephone: 916-323-3400
Last EDR Contact: 04/22/2025
Next Scheduled EDR Contact: 08/04/2025
Data Release Frequency: Quarterly

CDL: Clandestine Drug Labs

A listing of drug lab locations. Listing of a location in this database does not indicate that any illegal drug lab materials were or were not present there, and does not constitute a determination that the location either requires or does not require additional cleanup work.

Date of Government Version: 12/31/2022
Date Data Arrived at EDR: 03/21/2024
Date Made Active in Reports: 06/12/2024
Number of Days to Update: 83

Source: Department of Toxic Substances Control
Telephone: 916-255-6504
Last EDR Contact: 05/07/2025
Next Scheduled EDR Contact: 08/11/2025
Data Release Frequency: Varies

CERS HAZ WASTE: California Environmental Reporting System Hazardous Waste

List of sites in the California Environmental Protection Agency (CalEPA) Regulated Site Portal which fall under the Hazardous Chemical Management, Hazardous Waste Onsite Treatment, Household Hazardous Waste Collection, Hazardous Waste Generator, and RCRA LQ HW Generator programs.

Date of Government Version: 01/12/2025
Date Data Arrived at EDR: 01/14/2025
Date Made Active in Reports: 03/28/2025
Number of Days to Update: 73

Source: CalEPA
Telephone: 916-323-2514
Last EDR Contact: 04/15/2025
Next Scheduled EDR Contact: 07/28/2025
Data Release Frequency: Quarterly

TOXIC PITS: Toxic Pits Cleanup Act Sites

Toxic PITS Cleanup Act Sites. TOXIC PITS identifies sites suspected of containing hazardous substances where cleanup has not yet been completed.

Date of Government Version: 07/01/1995
Date Data Arrived at EDR: 08/30/1995
Date Made Active in Reports: 09/26/1995
Number of Days to Update: 27

Source: State Water Resources Control Board
Telephone: 916-227-4364
Last EDR Contact: 01/26/2009
Next Scheduled EDR Contact: 04/27/2009
Data Release Frequency: No Update Planned

US CDL: Clandestine Drug Labs

A listing of clandestine drug lab locations. The U.S. Department of Justice ("the Department") provides this web site as a public service. It contains addresses of some locations where law enforcement agencies reported they found chemicals or other items that indicated the presence of either clandestine drug laboratories or dumpsites. In most cases, the source of the entries is not the Department, and the Department has not verified the entry and does not guarantee its accuracy. Members of the public must verify the accuracy of all entries by, for example, contacting local law enforcement and local health departments.

Date of Government Version: 12/31/2024
Date Data Arrived at EDR: 02/20/2025
Date Made Active in Reports: 04/29/2025
Number of Days to Update: 68

Source: Drug Enforcement Administration
Telephone: 202-307-1000
Last EDR Contact: 02/20/2025
Next Scheduled EDR Contact: 06/02/2025
Data Release Frequency: Quarterly

Local Lists of Registered Storage Tanks

SWEEPS UST: SWEEPS UST Listing

Statewide Environmental Evaluation and Planning System. This underground storage tank listing was updated and maintained by a company contacted by the SWRCB in the early 1990's. The listing is no longer updated or maintained. The local agency is the contact for more information on a site on the SWEEPS list.

Date of Government Version: 06/01/1994
Date Data Arrived at EDR: 07/07/2005
Date Made Active in Reports: 08/11/2005
Number of Days to Update: 35

Source: State Water Resources Control Board
Telephone: N/A
Last EDR Contact: 06/03/2005
Next Scheduled EDR Contact: N/A
Data Release Frequency: No Update Planned

HIST UST: Hazardous Substance Storage Container Database

The Hazardous Substance Storage Container Database is a historical listing of UST sites. Refer to local/county source for current data.

Date of Government Version: 10/15/1990
Date Data Arrived at EDR: 01/25/1991
Date Made Active in Reports: 02/12/1991
Number of Days to Update: 18

Source: State Water Resources Control Board
Telephone: 916-341-5851
Last EDR Contact: 07/26/2001
Next Scheduled EDR Contact: N/A
Data Release Frequency: No Update Planned

SAN FRANCISCO AST: Aboveground Storage Tank Site Listing

Aboveground storage tank sites

Date of Government Version: 01/28/2025
Date Data Arrived at EDR: 01/29/2025
Date Made Active in Reports: 04/15/2025
Number of Days to Update: 76

Source: San Francisco County Department of Public Health
Telephone: 415-252-3896
Last EDR Contact: 04/23/2025
Next Scheduled EDR Contact: 08/11/2025
Data Release Frequency: Varies

CERS TANKS: California Environmental Reporting System (CERS) Tanks

List of sites in the California Environmental Protection Agency (CalEPA) Regulated Site Portal which fall under the Aboveground Petroleum Storage and Underground Storage Tank regulatory programs.

Date of Government Version: 01/12/2025
Date Data Arrived at EDR: 01/14/2025
Date Made Active in Reports: 03/28/2025
Number of Days to Update: 73

Source: California Environmental Protection Agency
Telephone: 916-323-2514
Last EDR Contact: 04/15/2025
Next Scheduled EDR Contact: 07/28/2025
Data Release Frequency: Quarterly

CA FID UST: Facility Inventory Database

The Facility Inventory Database (FID) contains a historical listing of active and inactive underground storage tank locations from the State Water Resource Control Board. Refer to local/county source for current data.

Date of Government Version: 10/31/1994
Date Data Arrived at EDR: 09/05/1995
Date Made Active in Reports: 09/29/1995
Number of Days to Update: 24

Source: California Environmental Protection Agency
Telephone: 916-341-5851
Last EDR Contact: 12/28/1998
Next Scheduled EDR Contact: N/A
Data Release Frequency: No Update Planned

Local Land Records

LIENS: Environmental Liens Listing

A listing of property locations with environmental liens for California where DTSC is a lien holder.

Date of Government Version: 02/20/2025
Date Data Arrived at EDR: 02/21/2025
Date Made Active in Reports: 05/07/2025
Number of Days to Update: 75

Source: Department of Toxic Substances Control
Telephone: 916-323-3400
Last EDR Contact: 02/19/2025
Next Scheduled EDR Contact: 06/09/2025
Data Release Frequency: Varies

LIENS 2: CERCLA Lien Information

A Federal CERCLA ('Superfund') lien can exist by operation of law at any site or property at which EPA has spent Superfund monies. These monies are spent to investigate and address releases and threatened releases of contamination. CERCLIS provides information as to the identity of these sites and properties.

Date of Government Version: 03/27/2025
Date Data Arrived at EDR: 04/01/2025
Date Made Active in Reports: 04/24/2025
Number of Days to Update: 23

Source: Environmental Protection Agency
Telephone: 202-564-6023
Last EDR Contact: 05/01/2025
Next Scheduled EDR Contact: 07/07/2025
Data Release Frequency: Semi-Annually

DEED: Deed Restriction Listing

Site Mitigation and Brownfields Reuse Program Facility Sites with Deed Restrictions & Hazardous Waste Management Program Facility Sites with Deed / Land Use Restriction. The DTSC Site Mitigation and Brownfields Reuse Program (SMBRP) list includes sites cleaned up under the program's oversight and generally does not include current or former hazardous waste facilities that required a hazardous waste facility permit. The list represents deed restrictions that are active. Some sites have multiple deed restrictions. The DTSC Hazardous Waste Management Program (HWMP) has developed a list of current or former hazardous waste facilities that have a recorded land use restriction at the local county recorder's office. The land use restrictions on this list were required by the DTSC HWMP as a result of the presence of hazardous substances that remain on site after the facility (or part of the facility) has been closed or cleaned up. The types of land use restriction include deed notice, deed restriction, or a land use restriction that binds current and future owners.

Date of Government Version: 02/24/2025
Date Data Arrived at EDR: 02/25/2025
Date Made Active in Reports: 05/07/2025
Number of Days to Update: 71

Source: DTSC and SWRCB
Telephone: 916-323-3400
Last EDR Contact: 02/25/2025
Next Scheduled EDR Contact: 06/09/2025
Data Release Frequency: Semi-Annually

Records of Emergency Release Reports

HMIRS: Hazardous Materials Information Reporting System

Hazardous Materials Incident Report System. HMIRS contains hazardous material spill incidents reported to DOT.

Date of Government Version: 12/10/2024
Date Data Arrived at EDR: 12/11/2024
Date Made Active in Reports: 02/27/2025
Number of Days to Update: 78

Source: U.S. Department of Transportation
Telephone: 202-366-4555
Last EDR Contact: 03/18/2025
Next Scheduled EDR Contact: 06/30/2025
Data Release Frequency: Quarterly

CHMIRS: California Hazardous Material Incident Report System

California Hazardous Material Incident Reporting System. CHMIRS contains information on reported hazardous material incidents (accidental releases or spills).

Date of Government Version: 12/30/2024
Date Data Arrived at EDR: 01/14/2025
Date Made Active in Reports: 03/28/2025
Number of Days to Update: 73

Source: Office of Emergency Services
Telephone: 916-845-8400
Last EDR Contact: 04/18/2025
Next Scheduled EDR Contact: 07/28/2025
Data Release Frequency: Semi-Annually

LDS: Land Disposal Sites Listing (GEOTRACKER)

Land Disposal sites (Landfills) included in GeoTracker. GeoTracker is the Water Boards data management system for sites that impact, or have the potential to impact, water quality in California, with emphasis on groundwater.

Date of Government Version: 02/24/2025
Date Data Arrived at EDR: 02/24/2025
Date Made Active in Reports: 02/26/2025
Number of Days to Update: 2

Source: State Water Qualilty Control Board
Telephone: 866-480-1028
Last EDR Contact: 02/24/2025
Next Scheduled EDR Contact: 06/16/2025
Data Release Frequency: Quarterly

MCS: Military Cleanup Sites Listing (GEOTRACKER)

Military sites (consisting of: Military UST sites; Military Privatized sites; and Military Cleanup sites [formerly known as DoD non UST]) included in GeoTracker. GeoTracker is the Water Boards data management system for sites that impact, or have the potential to impact, water quality in California, with emphasis on groundwater.

Date of Government Version: 02/24/2025
Date Data Arrived at EDR: 02/24/2025
Date Made Active in Reports: 02/26/2025
Number of Days to Update: 2

Source: State Water Resources Control Board
Telephone: 866-480-1028
Last EDR Contact: 02/24/2025
Next Scheduled EDR Contact: 06/16/2025
Data Release Frequency: Quarterly

SPILLS 90: SPILLS90 data from FirstSearch

Spills 90 includes those spill and release records available exclusively from FirstSearch databases. Typically, they may include chemical, oil and/or hazardous substance spills recorded after 1990. Duplicate records that are already included in EDR incident and release records are not included in Spills 90.

Date of Government Version: 06/06/2012
Date Data Arrived at EDR: 01/03/2013
Date Made Active in Reports: 02/22/2013
Number of Days to Update: 50

Source: FirstSearch
Telephone: N/A
Last EDR Contact: 01/03/2013
Next Scheduled EDR Contact: N/A
Data Release Frequency: No Update Planned

Other Ascertainable Records

RCRA NonGen / NLR: RCRA - Non Generators / No Longer Regulated

RCRAInfo is EPA's comprehensive information system, providing access to data supporting the Resource Conservation and Recovery Act (RCRA) of 1976 and the Hazardous and Solid Waste Amendments (HSWA) of 1984. The database includes selective information on sites which generate, transport, store, treat and/or dispose of hazardous waste as defined by the Resource Conservation and Recovery Act (RCRA). Non-Generators do not presently generate hazardous waste.

Date of Government Version: 02/17/2025
Date Data Arrived at EDR: 02/19/2025
Date Made Active in Reports: 03/06/2025
Number of Days to Update: 15

Source: Environmental Protection Agency
Telephone: (415) 495-8895
Last EDR Contact: 03/18/2025
Next Scheduled EDR Contact: 06/30/2025
Data Release Frequency: Quarterly

FUDS: Formerly Used Defense Sites

The listing includes locations of Formerly Used Defense Sites properties where the US Army Corps of Engineers is actively working or will take necessary cleanup actions.

Date of Government Version: 01/30/2025
Date Data Arrived at EDR: 02/11/2025
Date Made Active in Reports: 04/24/2025
Number of Days to Update: 72

Source: U.S. Army Corps of Engineers
Telephone: 202-528-4285
Last EDR Contact: 05/13/2025
Next Scheduled EDR Contact: 08/25/2025
Data Release Frequency: Varies

DOD: Department of Defense Sites

This data set consists of federally owned or administered lands, administered by the Department of Defense, that have any area equal to or greater than 640 acres of the United States, Puerto Rico, and the U.S. Virgin Islands.

Date of Government Version: 06/07/2021
Date Data Arrived at EDR: 07/13/2021
Date Made Active in Reports: 03/09/2022
Number of Days to Update: 239

Source: USGS
Telephone: 888-275-8747
Last EDR Contact: 04/08/2025
Next Scheduled EDR Contact: 07/21/2025
Data Release Frequency: Varies

FEDLAND: Federal and Indian Lands

Federally and Indian administrated lands of the United States. Lands included are administrated by: Army Corps of Engineers, Bureau of Reclamation, National Wild and Scenic River, National Wildlife Refuge, Public Domain Land, Wilderness, Wilderness Study Area, Wildlife Management Area, Bureau of Indian Affairs, Bureau of Land Management, Department of Justice, Forest Service, Fish and Wildlife Service, National Park Service.

Date of Government Version: 04/02/2018
Date Data Arrived at EDR: 04/11/2018
Date Made Active in Reports: 11/06/2019
Number of Days to Update: 574

Source: U.S. Geological Survey
Telephone: 888-275-8747
Last EDR Contact: 04/03/2025
Next Scheduled EDR Contact: 07/14/2025
Data Release Frequency: N/A

SCRD DRYCLEANERS: State Coalition for Remediation of Drycleaners Listing

The State Coalition for Remediation of Drycleaners was established in 1998, with support from the U.S. EPA Office of Superfund Remediation and Technology Innovation. It is comprised of representatives of states with established drycleaner remediation programs. Currently the member states are Alabama, Connecticut, Florida, Illinois, Kansas, Minnesota, Missouri, North Carolina, Oregon, South Carolina, Tennessee, Texas, and Wisconsin.

Date of Government Version: 07/30/2021
Date Data Arrived at EDR: 02/03/2023
Date Made Active in Reports: 02/10/2023
Number of Days to Update: 7

Source: Environmental Protection Agency
Telephone: 615-532-8599
Last EDR Contact: 05/08/2025
Next Scheduled EDR Contact: 08/18/2025
Data Release Frequency: Varies

US FIN ASSUR: Financial Assurance Information

All owners and operators of facilities that treat, store, or dispose of hazardous waste are required to provide proof that they will have sufficient funds to pay for the clean up, closure, and post-closure care of their facilities.

Date of Government Version: 02/17/2025
Date Data Arrived at EDR: 02/19/2025
Date Made Active in Reports: 03/06/2025
Number of Days to Update: 15

Source: Environmental Protection Agency
Telephone: 202-566-1917
Last EDR Contact: 03/18/2025
Next Scheduled EDR Contact: 06/30/2025
Data Release Frequency: Quarterly

EPA WATCH LIST: EPA Watch List

EPA maintains a "Watch List" to facilitate dialogue between EPA, state and local environmental agencies on enforcement matters relating to facilities with alleged violations identified as either significant or high priority. Being on the Watch List does not mean that the facility has actually violated the law only that an investigation by EPA or a state or local environmental agency has led those organizations to allege that an unproven violation has in fact occurred. Being on the Watch List does not represent a higher level of concern regarding the alleged violations that were detected, but instead indicates cases requiring additional dialogue between EPA, state and local agencies - primarily because of the length of time the alleged violation has gone unaddressed or unresolved.

Date of Government Version: 08/30/2013
Date Data Arrived at EDR: 03/21/2014
Date Made Active in Reports: 06/17/2014
Number of Days to Update: 88

Source: Environmental Protection Agency
Telephone: 617-520-3000
Last EDR Contact: 04/28/2025
Next Scheduled EDR Contact: 08/11/2025
Data Release Frequency: No Update Planned

2020 COR ACTION: 2020 Corrective Action Program List

The EPA has set ambitious goals for the RCRA Corrective Action program by creating the 2020 Corrective Action Universe. This RCRA cleanup baseline includes facilities expected to need corrective action. The 2020 universe contains a wide variety of sites. Some properties are heavily contaminated while others were contaminated but have since been cleaned up. Still others have not been fully investigated yet, and may require little or no remediation. Inclusion in the 2020 Universe does not necessarily imply failure on the part of a facility to meet its RCRA obligations.

Date of Government Version: 09/30/2017
Date Data Arrived at EDR: 05/08/2018
Date Made Active in Reports: 07/20/2018
Number of Days to Update: 73

Source: Environmental Protection Agency
Telephone: 703-308-4044
Last EDR Contact: 05/01/2025
Next Scheduled EDR Contact: 08/11/2025
Data Release Frequency: Varies

TSCA: Toxic Substances Control Act

Toxic Substances Control Act. TSCA identifies manufacturers and importers of chemical substances included on the TSCA Chemical Substance Inventory list. It includes data on the production volume of these substances by plant site.

Date of Government Version: 12/31/2020
Date Data Arrived at EDR: 06/14/2022
Date Made Active in Reports: 03/24/2023
Number of Days to Update: 283

Source: EPA
Telephone: 202-260-5521
Last EDR Contact: 03/10/2025
Next Scheduled EDR Contact: 06/23/2025
Data Release Frequency: Every 4 Years

TRIS: Toxic Chemical Release Inventory System

Toxic Release Inventory System. TRIS identifies facilities which release toxic chemicals to the air, water and land in reportable quantities under SARA Title III Section 313.

Date of Government Version: 12/31/2023
Date Data Arrived at EDR: 02/11/2025
Date Made Active in Reports: 02/18/2025
Number of Days to Update: 7

Source: EPA
Telephone: 202-566-0250
Last EDR Contact: 02/11/2025
Next Scheduled EDR Contact: 05/26/2025
Data Release Frequency: Annually

SSTS: Section 7 Tracking Systems

Section 7 of the Federal Insecticide, Fungicide and Rodenticide Act, as amended (92 Stat. 829) requires all registered pesticide-producing establishments to submit a report to the Environmental Protection Agency by March 1st each year. Each establishment must report the types and amounts of pesticides, active ingredients and devices being produced, and those having been produced and sold or distributed in the past year.

Date of Government Version: 01/13/2025
Date Data Arrived at EDR: 01/15/2025
Date Made Active in Reports: 04/07/2025
Number of Days to Update: 82

Source: EPA
Telephone: 202-564-4203
Last EDR Contact: 04/15/2025
Next Scheduled EDR Contact: 07/28/2025
Data Release Frequency: Annually

ROD: Records Of Decision

Record of Decision. ROD documents mandate a permanent remedy at an NPL (Superfund) site containing technical and health information to aid in the cleanup.

Date of Government Version: 01/29/2025
Date Data Arrived at EDR: 02/03/2025
Date Made Active in Reports: 02/27/2025
Number of Days to Update: 24

Source: EPA
Telephone: 703-416-0223
Last EDR Contact: 05/01/2025
Next Scheduled EDR Contact: 06/09/2025
Data Release Frequency: Annually

RMP: Risk Management Plans

When Congress passed the Clean Air Act Amendments of 1990, it required EPA to publish regulations and guidance for chemical accident prevention at facilities using extremely hazardous substances. The Risk Management Program Rule (RMP Rule) was written to implement Section 112(r) of these amendments. The rule, which built upon existing industry codes and standards, requires companies of all sizes that use certain flammable and toxic substances to develop a Risk Management Program, which includes a(n): Hazard assessment that details the potential effects of an accidental release, an accident history of the last five years, and an evaluation of worst-case and alternative accidental releases; Prevention program that includes safety precautions and maintenance, monitoring, and employee training measures; and Emergency response program that spells out emergency health care, employee training measures and procedures for informing the public and response agencies (e.g the fire department) should an accident occur.

Date of Government Version: 01/01/2025
Date Data Arrived at EDR: 01/17/2025
Date Made Active in Reports: 04/07/2025
Number of Days to Update: 80

Source: Environmental Protection Agency
Telephone: 202-564-8600
Last EDR Contact: 04/10/2025
Next Scheduled EDR Contact: 07/28/2025
Data Release Frequency: Varies

RAATS: RCRA Administrative Action Tracking System

RCRA Administration Action Tracking System. RAATS contains records based on enforcement actions issued under RCRA pertaining to major violators and includes administrative and civil actions brought by the EPA. For administration actions after September 30, 1995, data entry in the RAATS database was discontinued. EPA will retain a copy of the database for historical records. It was necessary to terminate RAATS because a decrease in agency resources made it impossible to continue to update the information contained in the database.

Date of Government Version: 04/17/1995
Date Data Arrived at EDR: 07/03/1995
Date Made Active in Reports: 08/07/1995
Number of Days to Update: 35

Source: EPA
Telephone: 202-564-4104
Last EDR Contact: 06/02/2008
Next Scheduled EDR Contact: 09/01/2008
Data Release Frequency: No Update Planned

PRP: Potentially Responsible Parties

A listing of verified Potentially Responsible Parties

Date of Government Version: 02/26/2025
Date Data Arrived at EDR: 03/03/2025
Date Made Active in Reports: 04/07/2025
Number of Days to Update: 35

Source: EPA
Telephone: 202-564-6023
Last EDR Contact: 05/01/2025
Next Scheduled EDR Contact: 08/11/2025
Data Release Frequency: Quarterly

PADS: PCB Activity Database System

PCB Activity Database. PADS Identifies generators, transporters, commercial storers and/or brokers and disposers of PCB's who are required to notify the EPA of such activities.

Date of Government Version: 07/01/2024
Date Data Arrived at EDR: 10/02/2024
Date Made Active in Reports: 01/10/2025
Number of Days to Update: 100

Source: EPA
Telephone: 202-566-0500
Last EDR Contact: 04/03/2025
Next Scheduled EDR Contact: 07/14/2025
Data Release Frequency: Annually

ICIS: Integrated Compliance Information System

The Integrated Compliance Information System (ICIS) supports the information needs of the national enforcement and compliance program as well as the unique needs of the National Pollutant Discharge Elimination System (NPDES) program.

Date of Government Version: 11/18/2016
Date Data Arrived at EDR: 11/23/2016
Date Made Active in Reports: 02/10/2017
Number of Days to Update: 79

Source: Environmental Protection Agency
Telephone: 202-564-2501
Last EDR Contact: 03/26/2025
Next Scheduled EDR Contact: 07/14/2025
Data Release Frequency: Quarterly

GOVERNMENT RECORDS SEARCHED / DATA CURRENCY TRACKING

FTTS: FIFRA/ TSCA Tracking System - FIFRA (Federal Insecticide, Fungicide, & Rodenticide Act)/TSCA (Toxic Substances Control Act)
FTTS tracks administrative cases and pesticide enforcement actions and compliance activities related to FIFRA, TSCA and EPCRA (Emergency Planning and Community Right-to-Know Act). To maintain currency, EDR contacts the Agency on a quarterly basis.

Date of Government Version: 04/09/2009
Date Data Arrived at EDR: 04/16/2009
Date Made Active in Reports: 05/11/2009
Number of Days to Update: 25
Source: EPA/Office of Prevention, Pesticides and Toxic Substances
Telephone: 202-566-1667
Last EDR Contact: 08/18/2017
Next Scheduled EDR Contact: 12/04/2017
Data Release Frequency: No Update Planned

FTTS INSP: FIFRA/ TSCA Tracking System - FIFRA (Federal Insecticide, Fungicide, & Rodenticide Act)/TSCA (Toxic Substances Control Act)
A listing of FIFRA/TSCA Tracking System (FTTS) inspections and enforcements.

Date of Government Version: 04/09/2009
Date Data Arrived at EDR: 04/16/2009
Date Made Active in Reports: 05/11/2009
Number of Days to Update: 25
Source: EPA
Telephone: 202-566-1667
Last EDR Contact: 08/18/2017
Next Scheduled EDR Contact: 12/04/2017
Data Release Frequency: No Update Planned

MLTS: Material Licensing Tracking System
MLTS is maintained by the Nuclear Regulatory Commission and contains a list of approximately 8,100 sites which possess or use radioactive materials and which are subject to NRC licensing requirements. To maintain currency, EDR contacts the Agency on a quarterly basis.

Date of Government Version: 10/12/2024
Date Data Arrived at EDR: 10/17/2024
Date Made Active in Reports: 11/19/2024
Number of Days to Update: 33
Source: Nuclear Regulatory Commission
Telephone: 301-415-0717
Last EDR Contact: 04/10/2025
Next Scheduled EDR Contact: 07/28/2025
Data Release Frequency: Quarterly

COAL ASH DOE: Steam-Electric Plant Operation Data
A listing of power plants that store ash in surface ponds.

Date of Government Version: 12/31/2023
Date Data Arrived at EDR: 10/16/2024
Date Made Active in Reports: 01/14/2025
Number of Days to Update: 90
Source: Department of Energy
Telephone: 202-586-8719
Last EDR Contact: 02/24/2025
Next Scheduled EDR Contact: 06/09/2025
Data Release Frequency: Varies

COAL ASH EPA: Coal Combustion Residues Surface Impoundments List
A listing of coal combustion residues surface impoundments with high hazard potential ratings.

Date of Government Version: 01/12/2017
Date Data Arrived at EDR: 03/05/2019
Date Made Active in Reports: 11/11/2019
Number of Days to Update: 251
Source: Environmental Protection Agency
Telephone: N/A
Last EDR Contact: 02/24/2025
Next Scheduled EDR Contact: 06/09/2025
Data Release Frequency: Varies

PCB TRANSFORMER: PCB Transformer Registration Database
The database of PCB transformer registrations that includes all PCB registration submittals.

Date of Government Version: 09/13/2019
Date Data Arrived at EDR: 11/06/2019
Date Made Active in Reports: 02/10/2020
Number of Days to Update: 96
Source: Environmental Protection Agency
Telephone: 202-566-0517
Last EDR Contact: 05/01/2025
Next Scheduled EDR Contact: 08/11/2025
Data Release Frequency: Varies

RADINFO: Radiation Information Database
The Radiation Information Database (RADINFO) contains information about facilities that are regulated by U.S. Environmental Protection Agency (EPA) regulations for radiation and radioactivity.

Date of Government Version: 07/01/2019
Date Data Arrived at EDR: 07/01/2019
Date Made Active in Reports: 09/23/2019
Number of Days to Update: 84

Source: Environmental Protection Agency
Telephone: 202-343-9775
Last EDR Contact: 03/20/2025
Next Scheduled EDR Contact: 07/07/2025
Data Release Frequency: Quarterly

HIST FTTS: FIFRA/TSCA Tracking System Administrative Case Listing

A complete administrative case listing from the FIFRA/TSCA Tracking System (FTTS) for all ten EPA regions. The information was obtained from the National Compliance Database (NCDB). NCDB supports the implementation of FIFRA (Federal Insecticide, Fungicide, and Rodenticide Act) and TSCA (Toxic Substances Control Act). Some EPA regions are now closing out records. Because of that, and the fact that some EPA regions are not providing EPA Headquarters with updated records, it was decided to create a HIST FTTS database. It included records that may not be included in the newer FTTS database updates. This database is no longer updated.

Date of Government Version: 10/19/2006
Date Data Arrived at EDR: 03/01/2007
Date Made Active in Reports: 04/10/2007
Number of Days to Update: 40

Source: Environmental Protection Agency
Telephone: 202-564-2501
Last EDR Contact: 12/17/2007
Next Scheduled EDR Contact: 03/17/2008
Data Release Frequency: No Update Planned

HIST FTTS INSP: FIFRA/TSCA Tracking System Inspection & Enforcement Case Listing

A complete inspection and enforcement case listing from the FIFRA/TSCA Tracking System (FTTS) for all ten EPA regions. The information was obtained from the National Compliance Database (NCDB). NCDB supports the implementation of FIFRA (Federal Insecticide, Fungicide, and Rodenticide Act) and TSCA (Toxic Substances Control Act). Some EPA regions are now closing out records. Because of that, and the fact that some EPA regions are not providing EPA Headquarters with updated records, it was decided to create a HIST FTTS database. It included records that may not be included in the newer FTTS database updates. This database is no longer updated.

Date of Government Version: 10/19/2006
Date Data Arrived at EDR: 03/01/2007
Date Made Active in Reports: 04/10/2007
Number of Days to Update: 40

Source: Environmental Protection Agency
Telephone: 202-564-2501
Last EDR Contact: 12/17/2008
Next Scheduled EDR Contact: 03/17/2008
Data Release Frequency: No Update Planned

DOT OPS: Incident and Accident Data

Department of Transporation, Office of Pipeline Safety Incident and Accident data.

Date of Government Version: 01/10/2025
Date Data Arrived at EDR: 01/22/2025
Date Made Active in Reports: 04/21/2025
Number of Days to Update: 89

Source: Department of Transporation, Office of Pipeline Safety
Telephone: 202-366-4595
Last EDR Contact: 04/22/2025
Next Scheduled EDR Contact: 08/04/2025
Data Release Frequency: Quarterly

CONSENT: Superfund (CERCLA) Consent Decrees

Major legal settlements that establish responsibility and standards for cleanup at NPL (Superfund) sites. Released periodically by United States District Courts after settlement by parties to litigation matters.

Date of Government Version: 12/31/2024
Date Data Arrived at EDR: 01/27/2025
Date Made Active in Reports: 04/21/2025
Number of Days to Update: 84

Source: Department of Justice, Consent Decree Library
Telephone: Varies
Last EDR Contact: 03/26/2025
Next Scheduled EDR Contact: 07/14/2025
Data Release Frequency: Varies

BRS: Biennial Reporting System

The Biennial Reporting System is a national system administered by the EPA that collects data on the generation and management of hazardous waste. BRS captures detailed data from two groups: Large Quantity Generators (LQG) and Treatment, Storage, and Disposal Facilities.

Date of Government Version: 12/31/2023
Date Data Arrived at EDR: 02/19/2025
Date Made Active in Reports: 03/07/2025
Number of Days to Update: 16

Source: EPA/NTIS
Telephone: 800-424-9346
Last EDR Contact: 03/18/2025
Next Scheduled EDR Contact: 06/30/2025
Data Release Frequency: Biennially

INDIAN RESERV: Indian Reservations

This map layer portrays Indian administered lands of the United States that have any area equal to or greater than 640 acres.

Date of Government Version: 12/31/2014
Date Data Arrived at EDR: 07/14/2015
Date Made Active in Reports: 01/10/2017
Number of Days to Update: 546

Source: USGS
Telephone: 202-208-3710
Last EDR Contact: 04/01/2025
Next Scheduled EDR Contact: 07/14/2025
Data Release Frequency: Semi-Annually

FUSRAP: Formerly Utilized Sites Remedial Action Program

DOE established the Formerly Utilized Sites Remedial Action Program (FUSRAP) in 1974 to remediate sites where radioactive contamination remained from Manhattan Project and early U.S. Atomic Energy Commission (AEC) operations.

Date of Government Version: 03/03/2023
Date Data Arrived at EDR: 03/03/2023
Date Made Active in Reports: 06/09/2023
Number of Days to Update: 98

Source: Department of Energy
Telephone: 202-586-3559
Last EDR Contact: 05/01/2025
Next Scheduled EDR Contact: 08/11/2025
Data Release Frequency: Varies

UMTRA: Uranium Mill Tailings Sites

Uranium ore was mined by private companies for federal government use in national defense programs. When the mills shut down, large piles of the sand-like material (mill tailings) remain after uranium has been extracted from the ore. Levels of human exposure to radioactive materials from the piles are low; however, in some cases tailings were used as construction materials before the potential health hazards of the tailings were recognized.

Date of Government Version: 02/12/2025
Date Data Arrived at EDR: 02/12/2025
Date Made Active in Reports: 02/27/2025
Number of Days to Update: 15

Source: Department of Energy
Telephone: 505-845-0011
Last EDR Contact: 02/06/2025
Next Scheduled EDR Contact: 05/26/2025
Data Release Frequency: Varies

LEAD SMELTER 1: Lead Smelter Sites

A listing of former lead smelter site locations.

Date of Government Version: 03/27/2025
Date Data Arrived at EDR: 04/01/2025
Date Made Active in Reports: 04/24/2025
Number of Days to Update: 23

Source: Environmental Protection Agency
Telephone: 703-603-8787
Last EDR Contact: 05/01/2025
Next Scheduled EDR Contact: 07/07/2025
Data Release Frequency: Varies

LEAD SMELTER 2: Lead Smelter Sites

A list of several hundred sites in the U.S. where secondary lead smelting was done from 1931and 1964. These sites may pose a threat to public health through ingestion or inhalation of contaminated soil or dust

Date of Government Version: 04/05/2001
Date Data Arrived at EDR: 10/27/2010
Date Made Active in Reports: 12/02/2010
Number of Days to Update: 36

Source: American Journal of Public Health
Telephone: 703-305-6451
Last EDR Contact: 12/02/2009
Next Scheduled EDR Contact: N/A
Data Release Frequency: No Update Planned

US AIRS (AFS): Aerometric Information Retrieval System Facility Subsystem (AFS)

The database is a sub-system of Aerometric Information Retrieval System (AIRS). AFS contains compliance data on air pollution point sources regulated by the U.S. EPA and/or state and local air regulatory agencies. This information comes from source reports by various stationary sources of air pollution, such as electric power plants, steel mills, factories, and universities, and provides information about the air pollutants they produce. Action, air program, air program pollutant, and general level plant data. It is used to track emissions and compliance data from industrial plants.

Date of Government Version: 10/12/2016
Date Data Arrived at EDR: 10/26/2016
Date Made Active in Reports: 02/03/2017
Number of Days to Update: 100

Source: EPA
Telephone: 202-564-2496
Last EDR Contact: 09/26/2017
Next Scheduled EDR Contact: 01/08/2018
Data Release Frequency: Annually

US AIRS MINOR: Air Facility System Data
A listing of minor source facilities.

Date of Government Version: 10/12/2016
Date Data Arrived at EDR: 10/26/2016
Date Made Active in Reports: 02/03/2017
Number of Days to Update: 100

Source: EPA
Telephone: 202-564-2496
Last EDR Contact: 09/26/2017
Next Scheduled EDR Contact: 01/08/2018
Data Release Frequency: Annually

MINES VIOLATIONS: MSHA Violation Assessment Data
Mines violation and assessment information. Department of Labor, Mine Safety & Health Administration.

Date of Government Version: 02/19/2025
Date Data Arrived at EDR: 02/21/2025
Date Made Active in Reports: 03/20/2025
Number of Days to Update: 27

Source: DOL, Mine Safety & Health Admi
Telephone: 202-693-9424
Last EDR Contact: 04/02/2025
Next Scheduled EDR Contact: 09/01/2025
Data Release Frequency: Quarterly

US MINES: Mines Master Index File
Contains all mine identification numbers issued for mines active or opened since 1971. The data also includes violation information.

Date of Government Version: 02/03/2025
Date Data Arrived at EDR: 02/18/2025
Date Made Active in Reports: 03/20/2025
Number of Days to Update: 30

Source: Department of Labor, Mine Safety and Health Administration
Telephone: 303-231-5959
Last EDR Contact: 02/18/2025
Next Scheduled EDR Contact: 06/02/2025
Data Release Frequency: Semi-Annually

US MINES 2: Ferrous and Nonferrous Metal Mines Database Listing
This map layer includes ferrous (ferrous metal mines are facilities that extract ferrous metals, such as iron ore or molybdenum) and nonferrous (Nonferrous metal mines are facilities that extract nonferrous metals, such as gold, silver, copper, zinc, and lead) metal mines in the United States.

Date of Government Version: 05/02/2024
Date Data Arrived at EDR: 08/20/2024
Date Made Active in Reports: 10/09/2024
Number of Days to Update: 50

Source: USGS
Telephone: 703-648-7709
Last EDR Contact: 02/20/2025
Next Scheduled EDR Contact: 06/02/2025
Data Release Frequency: Varies

US MINES 3: Active Mines & Mineral Plants Database Listing
Active Mines and Mineral Processing Plant operations for commodities monitored by the Minerals Information Team of the USGS.

Date of Government Version: 04/14/2011
Date Data Arrived at EDR: 06/08/2011
Date Made Active in Reports: 09/13/2011
Number of Days to Update: 97

Source: USGS
Telephone: 703-648-7709
Last EDR Contact: 02/20/2025
Next Scheduled EDR Contact: 06/02/2025
Data Release Frequency: Varies

MINES MRDS: Mineral Resources Data System
Mineral Resources Data System

Date of Government Version: 06/04/2024
Date Data Arrived at EDR: 11/22/2024
Date Made Active in Reports: 02/18/2025
Number of Days to Update: 88

Source: USGS
Telephone: 703-648-6533
Last EDR Contact: 02/20/2025
Next Scheduled EDR Contact: 06/02/2025
Data Release Frequency: Varies

GOVERNMENT RECORDS SEARCHED / DATA CURRENCY TRACKING

ABANDONED MINES: Abandoned Mines

An inventory of land and water impacted by past mining (primarily coal mining) is maintained by OSMRE to provide information needed to implement the Surface Mining Control and Reclamation Act of 1977 (SMCRA). The inventory contains information on the location, type, and extent of AML impacts, as well as, information on the cost associated with the reclamation of those problems. The inventory is based upon field surveys by State, Tribal, and OSMRE program officials. It is dynamic to the extent that it is modified as new problems are identified and existing problems are reclaimed.

Date of Government Version: 12/10/2024
Date Data Arrived at EDR: 12/11/2024
Date Made Active in Reports: 02/18/2025
Number of Days to Update: 69

Source: Department of Interior
Telephone: 202-208-2609
Last EDR Contact: 03/12/2025
Next Scheduled EDR Contact: 06/16/2025
Data Release Frequency: Quarterly

FINDS: Facility Index System/Facility Registry System

Facility Index System. FINDS contains both facility information and 'pointers' to other sources that contain more detail. EDR includes the following FINDS databases in this report: PCS (Permit Compliance System), AIRS (Aerometric Information Retrieval System), DOCKET (Enforcement Docket used to manage and track information on civil judicial enforcement cases for all environmental statutes), FURS (Federal Underground Injection Control), C-DOCKET (Criminal Docket System used to track criminal enforcement actions for all environmental statutes), FFIS (Federal Facilities Information System), STATE (State Environmental Laws and Statutes), and PADS (PCB Activity Data System).

Date of Government Version: 11/11/2024
Date Data Arrived at EDR: 11/20/2024
Date Made Active in Reports: 02/18/2025
Number of Days to Update: 90

Source: EPA
Telephone: (415) 947-8000
Last EDR Contact: 05/05/2025
Next Scheduled EDR Contact: 06/09/2025
Data Release Frequency: Quarterly

ECHO: Enforcement & Compliance History Information

ECHO provides integrated compliance and enforcement information for about 800,000 regulated facilities nationwide.

Date of Government Version: 12/21/2024
Date Data Arrived at EDR: 12/27/2024
Date Made Active in Reports: 01/10/2025
Number of Days to Update: 14

Source: Environmental Protection Agency
Telephone: 202-564-2280
Last EDR Contact: 03/27/2025
Next Scheduled EDR Contact: 07/14/2025
Data Release Frequency: Quarterly

UXO: Unexploded Ordnance Sites

A listing of unexploded ordnance site locations

Date of Government Version: 09/06/2023
Date Data Arrived at EDR: 09/13/2023
Date Made Active in Reports: 12/11/2023
Number of Days to Update: 89

Source: Department of Defense
Telephone: 703-704-1564
Last EDR Contact: 04/03/2025
Next Scheduled EDR Contact: 07/21/2025
Data Release Frequency: Varies

DOCKET HWC: Hazardous Waste Compliance Docket Listing

A complete list of the Federal Agency Hazardous Waste Compliance Docket Facilities.

Date of Government Version: 05/06/2021
Date Data Arrived at EDR: 05/21/2021
Date Made Active in Reports: 08/11/2021
Number of Days to Update: 82

Source: Environmental Protection Agency
Telephone: 202-564-0527
Last EDR Contact: 05/14/2025
Next Scheduled EDR Contact: 09/01/2025
Data Release Frequency: Varies

FUELS PROGRAM: EPA Fuels Program Registered Listing

This listing includes facilities that are registered under the Part 80 (Code of Federal Regulations) EPA Fuels Programs. All companies now are required to submit new and updated registrations.

Date of Government Version: 02/13/2025
Date Data Arrived at EDR: 02/13/2025
Date Made Active in Reports: 04/29/2025
Number of Days to Update: 75

Source: EPA
Telephone: 800-385-6164
Last EDR Contact: 05/13/2025
Next Scheduled EDR Contact: 08/25/2025
Data Release Frequency: Quarterly

PFAS NPL: Superfund Sites with PFAS Detections Information

EPA's Office of Land and Emergency Management and EPA Regional Offices maintain data describing what is known about site investigations, contamination, and remedial actions under the Comprehensive Environmental Response, Compensation, and Liability Act (CERCLA) where PFAS is present in the environment.

Date of Government Version: 03/31/2025
Date Data Arrived at EDR: 04/02/2025
Date Made Active in Reports: 05/05/2025
Number of Days to Update: 33

Source: Environmental Protection Agency
Telephone: 703-603-8895
Last EDR Contact: 04/02/2025
Next Scheduled EDR Contact: 07/14/2025
Data Release Frequency: Varies

PFAS FEDERAL SITES: Federal Sites PFAS Information

Several federal entities, such as the federal Superfund program, Department of Defense, National Aeronautics and Space Administration, Department of Transportation, and Department of Energy provided information for sites with known or suspected detections at federal facilities.

Date of Government Version: 03/31/2025
Date Data Arrived at EDR: 04/02/2025
Date Made Active in Reports: 05/05/2025
Number of Days to Update: 33

Source: Environmental Protection Agency
Telephone: 202-272-0167
Last EDR Contact: 04/02/2025
Next Scheduled EDR Contact: 07/14/2025
Data Release Frequency: Varies

PFAS TRIS: List of PFAS Added to the TRI

Section 7321 of the National Defense Authorization Act for Fiscal Year 2020 (NDAA) immediately added certain per- and polyfluoroalkyl substances (PFAS) to the list of chemicals covered by the Toxics Release Inventory (TRI) under Section 313 of the Emergency Planning and Community Right-to-Know Act (EPCRA) and provided a framework for additional PFAS to be added to TRI on an annual basis.

Date of Government Version: 03/07/2025
Date Data Arrived at EDR: 04/02/2025
Date Made Active in Reports: 05/05/2025
Number of Days to Update: 33

Source: Environmental Protection Agency
Telephone: 202-566-0250
Last EDR Contact: 04/02/2025
Next Scheduled EDR Contact: 07/14/2025
Data Release Frequency: Varies

PFAS TSCA: PFAS Manufacture and Imports Information

EPA issued the Chemical Data Reporting (CDR) Rule under the Toxic Substances Control Act (TSCA) and requires chemical manufacturers and facilities that manufacture or import chemical substances to report data to EPA. EPA publishes non-confidential business information (non-CBI) and includes descriptive information about each site, corporate parent, production volume, other manufacturing information, and processing and use information.

Date of Government Version: 03/31/2025
Date Data Arrived at EDR: 04/02/2025
Date Made Active in Reports: 05/05/2025
Number of Days to Update: 33

Source: Environmental Protection Agency
Telephone: 202-272-0167
Last EDR Contact: 04/02/2025
Next Scheduled EDR Contact: 07/14/2025
Data Release Frequency: Varies

PFAS RCRA MANIFEST: PFAS Transfers Identified In the RCRA Database Listing

To work around the lack of PFAS waste codes in the RCRA database, EPA developed the PFAS Transfers dataset by mining e-Manifest records containing at least one of these common PFAS keywords: PFAS, PFOA, PFOS, PERFL, AFFF, GENX, GEN-X (plus the VT waste codes). These keywords were searched for in the following text fields: Manifest handling instructions (MANIFEST_HANDLING_INSTR), Non-hazardous waste description (NON_HAZ_WASTE_DESCRIPTION), DOT printed information (DOT_PRINTED_INFORMATION), Waste line handling instructions (WASTE_LINE_HANDLING_INSTR), Waste residue comments (WASTE_RESIDUE_COMMENTS).

Date of Government Version: 03/23/2025
Date Data Arrived at EDR: 04/02/2025
Date Made Active in Reports: 05/05/2025
Number of Days to Update: 33

Source: Environmental Protection Agency
Telephone: 202-272-0167
Last EDR Contact: 04/02/2025
Next Scheduled EDR Contact: 07/14/2025
Data Release Frequency: Varies

PFAS ATSDR: PFAS Contamination Site Location Listing

PFAS contamination site locations from the Department of Health & Human Services, Center for Disease Control & Prevention. ATSDR is involved at a number of PFAS-related sites, either directly or through assisting state and federal partners. As of now, most sites are related to drinking water contamination connected with PFAS production facilities or fire training areas where aqueous film-forming firefighting foam (AFFF) was regularly used.

Date of Government Version: 06/24/2020
Date Data Arrived at EDR: 03/17/2021
Date Made Active in Reports: 11/08/2022
Number of Days to Update: 601

Source: Department of Health & Human Services
Telephone: 202-741-5770
Last EDR Contact: 04/17/2025
Next Scheduled EDR Contact: 08/04/2025
Data Release Frequency: Varies

PFAS WQP: Ambient Environmental Sampling for PFAS

The Water Quality Portal (WQP) is a part of a modernized repository storing ambient sampling data for all environmental media and tissue samples. A wide range of federal, state, tribal and local governments, academic and non-governmental organizations and individuals submit project details and sampling results to this public repository. The information is commonly used for research and assessments of environmental quality.

Date of Government Version: 12/13/2024
Date Data Arrived at EDR: 01/02/2025
Date Made Active in Reports: 01/10/2025
Number of Days to Update: 8

Source: Environmental Protection Agency
Telephone: 202-272-0167
Last EDR Contact: 04/02/2025
Next Scheduled EDR Contact: 07/14/2025
Data Release Frequency: Varies

PFAS PROJECT: NORTHEASTERN UNIVERSITY PFAS PROJECT

The PFAS Contamination Site Tracker records qualitative and quantitative data from each site in a chart, specifically examining discovery, contamination levels, government response, litigation, health impacts, media coverage, and community characteristics. All data presented in the chart were extracted from government websites, such as state health departments or the Environmental Protection Agency, and news articles.

Date of Government Version: 05/19/2023
Date Data Arrived at EDR: 04/05/2024
Date Made Active in Reports: 06/06/2024
Number of Days to Update: 62

Source: Social Science Environmental Health Research Institute
Telephone: N/A
Last EDR Contact: 03/06/2025
Next Scheduled EDR Contact: 06/16/2025
Data Release Frequency: Varies

PFAS NPDES: Clean Water Act Discharge Monitoring Information

Any discharger of pollutants to waters of the United States from a point source must have a National Pollutant Discharge Elimination System (NPDES) permit. The process for obtaining limits involves the regulated entity (permittee) disclosing releases in a NPDES permit application and the permitting authority (typically the state but sometimes EPA) deciding whether to require monitoring or monitoring with limits. Caveats and Limitations: Less than half of states have required PFAS monitoring for at least one of their permittees and fewer states have established PFAS effluent limits for permittees. New rulemakings have been initiated that may increase the number of facilities monitoring for PFAS in the future.

Date of Government Version: 12/30/2024
Date Data Arrived at EDR: 01/02/2025
Date Made Active in Reports: 01/14/2025
Number of Days to Update: 12

Source: Environmental Protection Agency
Telephone: 202-272-0167
Last EDR Contact: 04/02/2025
Next Scheduled EDR Contact: 07/14/2025
Data Release Frequency: Varies

PFAS ECHO: Facilities in Industries that May Be Handling PFAS Listing

Regulators and the public have expressed interest in knowing which regulated entities may be using PFAS. EPA has developed a dataset from various sources that show which industries may be handling PFAS. Approximately 120,000 facilities subject to federal environmental programs have operated or currently operate in industry sectors with processes that may involve handling and/or release of PFAS.

Date of Government Version: 12/30/2024
Date Data Arrived at EDR: 01/02/2025
Date Made Active in Reports: 01/10/2025
Number of Days to Update: 8

Source: Environmental Protection Agency
Telephone: 202-272-0167
Last EDR Contact: 04/02/2025
Next Scheduled EDR Contact: 07/14/2025
Data Release Frequency: Varies

PFAS ECHO FIRE TRAIN: Facilities in Industries that May Be Handling PFAS Listing

A list of fire training sites was added to the Industry Sectors dataset using a keyword search on the permitted facilitys name to identify sites where fire-fighting foam may have been used in training exercises. Additionally, you may view an example spreadsheet of the subset of fire training facility data, as well as the keywords used in selecting or deselecting a facility for the subset. as well as the keywords used in selecting or deselecting a facility for the subset. These keywords were tested to maximize accuracy in selecting facilities that may use fire-fighting foam in training exercises, however, due to the lack of a required reporting field in the data systems for designating fire training sites, this methodology may not identify all fire training sites or may potentially misidentify them.

Date of Government Version: 12/30/2024
Date Data Arrived at EDR: 01/02/2025
Date Made Active in Reports: 01/10/2025
Number of Days to Update: 8

Source: Environmental Protection Agency
Telephone: 202-272-0167
Last EDR Contact: 04/02/2025
Next Scheduled EDR Contact: 07/14/2025
Data Release Frequency: Varies

PFAS PT 139 AIRPORT: All Certified Part 139 Airports PFAS Information Listing

Since July 1, 2006, all certified part 139 airports are required to have fire-fighting foam onsite that meet military specifications (MIL-F-24385) (14 CFR 139.317). To date, these military specification fire-fighting foams are fluorinated and have been historically used for training and extinguishing. The 2018 FAA Reauthorization Act has a provision stating that no later than October 2021, FAA shall not require the use of fluorinated AFFF. This provision does not prohibit the use of fluorinated AFFF at Part 139 civilian airports; it only prohibits FAA from mandating its use. The Federal Aviation Administration?s document AC 150/5210-6D - Aircraft Fire Extinguishing Agents provides guidance on Aircraft Fire Extinguishing Agents, which includes Aqueous Film Forming Foam (AFFF).

Date of Government Version: 12/30/2024
Date Data Arrived at EDR: 01/02/2025
Date Made Active in Reports: 01/10/2025
Number of Days to Update: 8

Source: Environmental Protection Agency
Telephone: 202-272-0167
Last EDR Contact: 04/02/2025
Next Scheduled EDR Contact: 07/14/2025
Data Release Frequency: Varies

AQUEOUS FOAM NRC: Aqueous Foam Related Incidents Listing

The National Response Center (NRC) serves as an emergency call center that fields initial reports for pollution and railroad incidents and forwards that information to appropriate federal/state agencies for response. The spreadsheets posted to the NRC website contain initial incident data that has not been validated or investigated by a federal/state response agency. Response center calls from 1990 to the most recent complete calendar year where there was indication of Aqueous Film Forming Foam (AFFF) usage are included in this dataset. NRC calls may reference AFFF usage in the ?Material Involved? or ?Incident Description? fields.

Date of Government Version: 03/24/2025
Date Data Arrived at EDR: 04/02/2025
Date Made Active in Reports: 04/29/2025
Number of Days to Update: 27

Source: Environmental Protection Agency
Telephone: 202-267-2675
Last EDR Contact: 04/02/2025
Next Scheduled EDR Contact: 07/14/2025
Data Release Frequency: Varies

PCS ENF: Enforcement data

No description is available for this data

Date of Government Version: 12/31/2014
Date Data Arrived at EDR: 02/05/2015
Date Made Active in Reports: 03/06/2015
Number of Days to Update: 29

Source: EPA
Telephone: 202-564-2497
Last EDR Contact: 03/27/2025
Next Scheduled EDR Contact: 07/14/2025
Data Release Frequency: Varies

GOVERNMENT RECORDS SEARCHED / DATA CURRENCY TRACKING

PCS: Permit Compliance System

PCS is a computerized management information system that contains data on National Pollutant Discharge Elimination System (NPDES) permit holding facilities. PCS tracks the permit, compliance, and enforcement status of NPDES facilities.

Date of Government Version: 12/16/2016
Date Data Arrived at EDR: 01/06/2017
Date Made Active in Reports: 03/10/2017
Number of Days to Update: 63

Source: EPA, Office of Water
Telephone: 202-564-2496
Last EDR Contact: 03/27/2025
Next Scheduled EDR Contact: 07/14/2025
Data Release Frequency: No Update Planned

BIOSOLIDS: ICIS-NPDES Biosolids Facility Data

The data reflects compliance information about facilities in the biosolids program.

Date of Government Version: 01/12/2025
Date Data Arrived at EDR: 01/14/2025
Date Made Active in Reports: 03/20/2025
Number of Days to Update: 65

Source: Environmental Protection Agency
Telephone: 202-564-4700
Last EDR Contact: 04/15/2025
Next Scheduled EDR Contact: 07/28/2025
Data Release Frequency: Varies

UST FINDER RELEASE: UST Finder Releases Database

US EPA's UST Finder data is a national composite of leaking underground storage tanks. This data contains information about, and locations of, leaking underground storage tanks. Data was collected from state sources and standardized into a national profile by EPA's Office of Underground Storage Tanks, Office of Research and Development, and the Association of State and Territorial Solid Waste Management Officials.

Date of Government Version: 06/08/2023
Date Data Arrived at EDR: 10/31/2023
Date Made Active in Reports: 01/18/2024
Number of Days to Update: 79

Source: Environmental Protecton Agency
Telephone: 202-564-0394
Last EDR Contact: 05/08/2025
Next Scheduled EDR Contact: 08/18/2025
Data Release Frequency: Semi-Annually

UST FINDER: UST Finder Database

EPA developed UST Finder, a web map application containing a comprehensive, state-sourced national map of underground storage tank (UST) and leaking UST (LUST) data. It provides the attributes and locations of active and closed USTs, UST facilities, and LUST sites from states and from Tribal lands and US territories . UST Finder contains information about proximity of UST facilities and LUST sites to: surface and groundwater public drinking water protection areas; estimated number of private domestic wells and number of people living nearby; and flooding and wildfires.

Date of Government Version: 06/08/2023
Date Data Arrived at EDR: 10/04/2023
Date Made Active in Reports: 01/18/2024
Number of Days to Update: 106

Source: Environmental Protection Agency
Telephone: 202-564-0394
Last EDR Contact: 05/08/2025
Next Scheduled EDR Contact: 08/18/2025
Data Release Frequency: Varies

E MANIFEST: Hazardous Waste Electronic Manifest System

EPA established a national system for tracking hazardous waste shipments electronically. This system, known as ?e-Manifest,? will modernize the nation?s cradle-to-grave hazardous waste tracking process while saving valuable time, resources, and dollars for industry and states.

Date of Government Version: 02/17/2025
Date Data Arrived at EDR: 02/19/2025
Date Made Active in Reports: 03/14/2025
Number of Days to Update: 23

Source: Environmental Protection Agency
Telephone: 833-501-6826
Last EDR Contact: 03/18/2025
Next Scheduled EDR Contact: 06/30/2025
Data Release Frequency: Varies

PFAS: PFAS Contamination Site Location Listing

A listing of PFAS sites included in the Envirostor and GeoTracker databases. Locations of potential sources of per - and polyfluoroalkyl substances (PFAS). This does not mean that PFAS has been produced, used, or discharged at these sites.

Date of Government Version: 12/02/2024
Date Data Arrived at EDR: 12/03/2024
Date Made Active in Reports: 02/24/2025
Number of Days to Update: 83
Source: State Water Resources Control Board
Telephone: 866-480-1028
Last EDR Contact: 03/04/2025
Next Scheduled EDR Contact: 06/16/2025
Data Release Frequency: Varies

AQUEOUS FOAM: Former Fire Training Facility Assessments Listing

Airports shown on this list are those believed to use Aqueous Film Forming Foam (AFFF), and certified by the Federal Aviation Administration (FAA) under Title 14, Code of Federal Regulations (CFR), Part 139 (14 CFR Part 139). This list was created by SWRCB using information available from the FAA. Location points shown are from the latitude and longitude listed on the FAA airport master record.

Date of Government Version: 12/02/2024
Date Data Arrived at EDR: 12/03/2024
Date Made Active in Reports: 02/24/2025
Number of Days to Update: 83
Source: State Water Resources Control Board
Telephone: 916-341-5455
Last EDR Contact: 03/04/2025
Next Scheduled EDR Contact: 06/16/2025
Data Release Frequency: Varies

CA BOND EXP. PLAN: Bond Expenditure Plan

Department of Health Services developed a site-specific expenditure plan as the basis for an appropriation of Hazardous Substance Cleanup Bond Act funds. It is not updated.

Date of Government Version: 01/01/1989
Date Data Arrived at EDR: 07/27/1994
Date Made Active in Reports: 08/02/1994
Number of Days to Update: 6
Source: Department of Health Services
Telephone: 916-255-2118
Last EDR Contact: 05/31/1994
Next Scheduled EDR Contact: N/A
Data Release Frequency: No Update Planned

CHROME PLATING: Chrome Plating Facilities Listing

This listing represents chrome plating facilities the California State Water Resources Control Board staff identified as possibly being a source of Per- and polyfluoroalkyl substance (PFAS) contamination. Sites and locations were identified by staff with the Division of Water Quality in the California State Water Board. Data was collected from the CA Air Resources Board 2013 and 2018 - Cr VI emission survey, CA Emission Inventory, CA HAZ Waste discharge database and by reviewing storm water permits. Former chrome plating sites are also included that are open site investigation or remediation cases with the Regional Water Quality Control Boards and the Department of Toxic Substances Control.

Date of Government Version: 12/02/2024
Date Data Arrived at EDR: 12/03/2024
Date Made Active in Reports: 02/24/2025
Number of Days to Update: 83
Source: State Water Resources Control Board
Telephone: 916-341-5455
Last EDR Contact: 03/04/2025
Next Scheduled EDR Contact: 06/16/2025
Data Release Frequency: Varies

CORTESE: "Cortese" Hazardous Waste & Substances Sites List

The sites for the list are designated by the State Water Resource Control Board (LUST), the Integrated Waste Board (SWF/LS), and the Department of Toxic Substances Control (Cal-Sites).

Date of Government Version: 12/11/2024
Date Data Arrived at EDR: 12/11/2024
Date Made Active in Reports: 03/04/2025
Number of Days to Update: 83
Source: CAL EPA/Office of Emergency Information
Telephone: 916-323-3400
Last EDR Contact: 03/18/2025
Next Scheduled EDR Contact: 06/30/2025
Data Release Frequency: Quarterly

CUPA LIV-PLE: CUPA Facility Listing

list of facilities associated with the various CUPA programs in Livermore-Pleasanton

Date of Government Version: 09/19/2024
Date Data Arrived at EDR: 11/05/2024
Date Made Active in Reports: 01/31/2025
Number of Days to Update: 87
Source: Livermore-Pleasanton Fire Department
Telephone: 925-454-2361
Last EDR Contact: 05/08/2025
Next Scheduled EDR Contact: 08/18/2025
Data Release Frequency: Varies

DRYCLEAN SOUTH COAST: South Coast Air Quality Management District Drycleaner Listing
A listing of dry cleaners in the South Coast Air Quality Management District

Date of Government Version: 01/27/2025
Date Data Arrived at EDR: 02/19/2025
Date Made Active in Reports: 05/02/2025
Number of Days to Update: 72
Source: South Coast Air Quality Management District
Telephone: 909-396-3211
Last EDR Contact: 05/14/2025
Next Scheduled EDR Contact: 09/01/2025
Data Release Frequency: Varies

DRYCLEAN BAY AREA: Bay Area Air Quality Management District Drycleaner Facility Listing
Bay Area Air Quality Management District Drycleaner Facility Listing.

Date of Government Version: 02/20/2019
Date Data Arrived at EDR: 05/30/2019
Date Made Active in Reports: 05/01/2023
Number of Days to Update: 1432
Source: Bay Area Air Quality Management District
Telephone: 415-516-1916
Last EDR Contact: 05/02/2025
Next Scheduled EDR Contact: 09/11/2023
Data Release Frequency: Varies

DRYCLEAN CALAVERAS: Calaveras County Environmental Management Agency Drycleaner Facility Listing
A listing of drycleaner facility locations, for the Calaveras County Environmental Management Agency.

Date of Government Version: 06/17/2019
Date Data Arrived at EDR: 06/19/2019
Date Made Active in Reports: 05/01/2023
Number of Days to Update: 1412
Source: Calaveras County Environmental Management Agency
Telephone: 209-754-6399
Last EDR Contact: 05/02/2025
Next Scheduled EDR Contact: 09/16/2019
Data Release Frequency: Varies

DRYCLEAN GRANT: Grant Recipients List
Assembly Bill 998 (AB 998) established the Non-Toxic Dry Cleaning Incentive Program to provide financial assistance to the dry cleaning industry to switch from systems using perchloroethylene (Perc), an identified toxic air contaminant and potential human carcinogen, to non-toxic and non-smog forming alternatives.

Date of Government Version: 12/31/2021
Date Data Arrived at EDR: 01/26/2024
Date Made Active in Reports: 04/16/2024
Number of Days to Update: 81
Source: California Air Resources Board
Telephone: 916-323-0006
Last EDR Contact: 04/24/2025
Next Scheduled EDR Contact: 08/04/2025
Data Release Frequency: Varies

DRYCLEAN N COAST: North Coast Unified Air Quality Management District Drycleaner Facility Listing
A listing of drycleaner facility locations, for the North Coast Unified Air Quality Management District.

Date of Government Version: 11/30/2016
Date Data Arrived at EDR: 04/19/2019
Date Made Active in Reports: 05/01/2023
Number of Days to Update: 1473
Source: North Coast Unified Air Quality Management District
Telephone: 707-443-3093
Last EDR Contact: 05/02/2025
Next Scheduled EDR Contact: 09/11/2023
Data Release Frequency: Varies

DRYCLEAN SANTA BARB: Santa Barbara County Air Pollution Control District Drycleaner Facility Listing
A listing of drycleaner facility locations, for the Santa Barbara County Air Pollution Control District.

Date of Government Version: 02/19/2019
Date Data Arrived at EDR: 04/17/2019
Date Made Active in Reports: 05/01/2023
Number of Days to Update: 1475
Source: Santa Barbara County Air Pollution Control District
Telephone: 805-961-8867
Last EDR Contact: 05/02/2025
Next Scheduled EDR Contact: 09/11/2023
Data Release Frequency: Varies

DRYCLEAN TEHAMA: Tehama County Air Pollution Control District Drycleaner Facility Listing
A listing of drycleaner facility locations, for the Tehama County Air Pollution Control District.

Date of Government Version: 04/24/2019
Date Data Arrived at EDR: 04/24/2019
Date Made Active in Reports: 05/01/2023
Number of Days to Update: 1468
Source: Tehama County Air Pollution Control District
Telephone: 530-527-3717
Last EDR Contact: 05/02/2025
Next Scheduled EDR Contact: 09/11/2023
Data Release Frequency: Varies

DRYCLEAN N SONOMA: Norther Sonoma County County Air Pollution Control District Drycleaner Facility Listing
A listing of drycleaner facility locations, for the Northern Sonoma County Air Pollution Control District.,

Date of Government Version: 08/23/2024
Date Data Arrived at EDR: 08/26/2024
Date Made Active in Reports: 11/05/2024
Number of Days to Update: 71
Source: Santa Barbara County Air Pollution Control District
Telephone: 707-433-5911
Last EDR Contact: 05/02/2025
Next Scheduled EDR Contact: 09/11/2023
Data Release Frequency: Varies

DRYCLEAN MOJAVE: Mojave Desert Air Quality Management District Drycleaner Facility Listing
A listing of drycleaner facility locations, for the Mojave Desert Air Quality Management District.

Date of Government Version: 08/21/2024
Date Data Arrived at EDR: 08/22/2024
Date Made Active in Reports: 11/05/2024
Number of Days to Update: 75
Source: Mojave Desert Air Quality Management District
Telephone: 760-245-1661
Last EDR Contact: 05/02/2025
Next Scheduled EDR Contact: 09/11/2023
Data Release Frequency: Varies

DRYCLEAN N SIERRA: Northern Sierra Air Quality Management District Drycleaner Facility Listing
A listing of drycleaner facility locations, for the Northern Sierra Air Quality Management District,

Date of Government Version: 08/22/2024
Date Data Arrived at EDR: 08/22/2024
Date Made Active in Reports: 11/05/2024
Number of Days to Update: 75
Source: Northern Sierra Air Quality Management District
Telephone: 530-274-9350
Last EDR Contact: 05/05/2025
Next Scheduled EDR Contact: 09/11/2023
Data Release Frequency: Varies

DRYCLEAN MONTERY BAY: Monterey Bay Air Quality Management District Drycleaner Facility Listing
A listing of drycleaner facility locations, for the Monterey Bay Air Quality Management District.

Date of Government Version: 09/09/2024
Date Data Arrived at EDR: 09/11/2024
Date Made Active in Reports: 11/26/2024
Number of Days to Update: 76
Source: Monterey Bay Air Quality Management District
Telephone: 831-647-9411
Last EDR Contact: 05/02/2025
Next Scheduled EDR Contact: 09/11/2023
Data Release Frequency: Varies

DRYCLEAN AVAQMD: Antelope Valley Air Quality Management District Drycleaner Listing
A listing of dry cleaners in the Antelope Valley Air Quality Management District.

Date of Government Version: 05/29/2024
Date Data Arrived at EDR: 11/07/2024
Date Made Active in Reports: 11/22/2024
Number of Days to Update: 15
Source: Antelope Valley Air Quality Management District
Telephone: 661-723-8070
Last EDR Contact: 03/13/2025
Next Scheduled EDR Contact: 06/09/2025
Data Release Frequency: Varies

DRYCLEAN AMADOR: Amador Air District Drycleaner Facility Listing
A listing of drycleaner facility locations, for the Amador Air Quality Management District

Date of Government Version: 04/26/2023
Date Data Arrived at EDR: 04/27/2023
Date Made Active in Reports: 07/13/2023
Number of Days to Update: 77
Source: Amador Air Quality Management District
Telephone: 209-257-0112
Last EDR Contact: 05/02/2025
Next Scheduled EDR Contact: 09/11/2023
Data Release Frequency: Varies

DRYCLEAN YOLO-SOLANO: Yolo-Solano Air Quality Management District Drycleaner Facility Listing
A listing of drycleaner facility locations, for the Yolo-Solano Air Quality Management District.

Date of Government Version: 08/21/2024
Date Data Arrived at EDR: 08/26/2024
Date Made Active in Reports: 11/06/2024
Number of Days to Update: 72
Source: Yolo-Solano Air Quality Management District
Telephone: 530-757-3650
Last EDR Contact: 05/02/2025
Next Scheduled EDR Contact: 09/11/2023
Data Release Frequency: Varies

DRYCLEAN LAKE: Lake County Air Quality Management District Drycleaner Facility Listing
A listing of drycleaner facility locations, for the Lake County Air Quality Management District,

Date of Government Version: 02/15/2024
Date Data Arrived at EDR: 02/16/2024
Date Made Active in Reports: 05/02/2024
Number of Days to Update: 76

Source: Lake County Air Quality Management District
Telephone: 707-263-7000
Last EDR Contact: 05/02/2025
Next Scheduled EDR Contact: 09/11/2023
Data Release Frequency: Varies

DRYCLEAN SAN DIEGO: San Diego County Air Pollution Control District Drycleaner Facility Listing
A listing of drycleaner facility locations, for the San Diego County Air Pollution Control District.

Date of Government Version: 08/21/2024
Date Data Arrived at EDR: 08/28/2024
Date Made Active in Reports: 11/13/2024
Number of Days to Update: 77

Source: San Diego County Air Pollution Control District
Telephone: 858-586-2616
Last EDR Contact: 05/02/2025
Next Scheduled EDR Contact: 09/11/2023
Data Release Frequency: Varies

DRYCLEAN MENDOCINO: Mendocino County Air Quality Management District Drycleaner Facility Listing
A listing of drycleaner facility locations, for the Mendocino County Air Quality Management District.

Date of Government Version: 08/26/2024
Date Data Arrived at EDR: 09/03/2024
Date Made Active in Reports: 11/13/2024
Number of Days to Update: 71

Source: Mendocino County Air Quality Management District
Telephone: 707-463-4354
Last EDR Contact: 05/02/2025
Next Scheduled EDR Contact: 09/11/2023
Data Release Frequency: Varies

DRYCLEAN PLACER: Placer County Air Quality Management District Drycleaner Facility Listing
A listing of drycleaner facility locations, for the Placer County Air Quality Management District.

Date of Government Version: 05/15/2023
Date Data Arrived at EDR: 05/17/2023
Date Made Active in Reports: 08/14/2023
Number of Days to Update: 89

Source: Placer County Air Quality Management District
Telephone: 530-745-2335
Last EDR Contact: 08/21/2024
Next Scheduled EDR Contact: 09/11/2023
Data Release Frequency: Varies

DRYCLEAN SACRAMENTO: Sacramento Metropolitan Air Quality Management DistrictDrycleaner Facility Listing
A listing of drycleaner facility locations, for the Sacramento Metropolitan Air Quality Management District.

Date of Government Version: 09/03/2024
Date Data Arrived at EDR: 09/05/2024
Date Made Active in Reports: 11/13/2024
Number of Days to Update: 69

Source: Sacramento Metropolitan Air Quality Management District
Telephone: 916-874-3958
Last EDR Contact: 05/02/2025
Next Scheduled EDR Contact: 09/11/2023
Data Release Frequency: Varies

DRYCLEAN IMPERIAL: Imperial County Air Pollution Control District Drycleaner Facility Listing
A listing of drycleaner facility locations, for the Imperial County Air Pollution Control District

Date of Government Version: 10/02/2024
Date Data Arrived at EDR: 10/03/2024
Date Made Active in Reports: 12/20/2024
Number of Days to Update: 78

Source: Imperial County Air Pollution Control District
Telephone: 442-265-1800
Last EDR Contact: 05/02/2025
Next Scheduled EDR Contact: 09/11/2023
Data Release Frequency: Varies

DRYCLEAN SAN LUIS OB: San Luis Obispo County Air Pollution Control District Drycleaner Facility Listing
A listing of drycleaner facility locations, for the San Luis Obispo County Air Pollution Control District.

Date of Government Version: 01/03/2024
Date Data Arrived at EDR: 01/04/2024
Date Made Active in Reports: 03/20/2024
Number of Days to Update: 76

Source: San Luis Obispo County Air Pollution Control District
Telephone: 805-781-5756
Last EDR Contact: 05/02/2025
Next Scheduled EDR Contact: 09/11/2023
Data Release Frequency: Varies

DRYCLEAN SHASTA: Shasta County Air Quality Management District District Drycleaner Facility Listing
A listing of drycleaner facility locations, for the Shasta County Air Quality Management District.

Date of Government Version: 08/29/2024
Date Data Arrived at EDR: 09/05/2024
Date Made Active in Reports: 11/13/2024
Number of Days to Update: 69
Source: Shasta County Air Quality Management District
Telephone: 530-225-5674
Last EDR Contact: 05/02/2025
Next Scheduled EDR Contact: 09/11/2023
Data Release Frequency: Varies

DRYCLEAN FEATHER RVR: Feather River Air Quality Management District Drycleaner Facility Listing
A listing of drycleaner facility locations, for the Feather River Air Quality Management District.

Date of Government Version: 03/08/2023
Date Data Arrived at EDR: 03/09/2023
Date Made Active in Reports: 06/05/2023
Number of Days to Update: 88
Source: Feather River Air Quality Management District
Telephone: 530-634-7659
Last EDR Contact: 05/02/2025
Next Scheduled EDR Contact: 09/11/2023
Data Release Frequency: Varies

DRYCLEAN VENTURA: Drycleaner Facility Listing
A listing of drycleaner facility locations, for the Ventura County Air Pollution Control District.

Date of Government Version: 08/26/2024
Date Data Arrived at EDR: 08/28/2024
Date Made Active in Reports: 11/14/2024
Number of Days to Update: 78
Source: Ventura County Air Pollution Control District
Telephone: 805-645-1421
Last EDR Contact: 05/02/2025
Next Scheduled EDR Contact: 09/11/2023
Data Release Frequency: Varies

DRYCLEANERS: Cleaner Facilities
A list of drycleaner related facilities that have EPA ID numbers. These are facilities with certain SIC codes: power laundries, family and commercial; garment pressing and cleaner's agents; linen supply; coin-operated laundries and cleaning; drycleaning plants, except rugs; carpet and upholster cleaning; industrial launderers; laundry and garment services.

Date of Government Version: 02/20/2025
Date Data Arrived at EDR: 02/26/2025
Date Made Active in Reports: 03/28/2025
Number of Days to Update: 30
Source: Department of Toxic Substance Control
Telephone: 916-327-4498
Last EDR Contact: 02/19/2025
Next Scheduled EDR Contact: 06/09/2025
Data Release Frequency: Annually

DRYCLEAN EAST KERN: Eastern Kern Air Pollution Control District District Drycleaner Facility Listing
A listing of drycleaner facility locations, for the Eastern Kern Air Pollution Control District.

Date of Government Version: 08/21/2024
Date Data Arrived at EDR: 08/22/2024
Date Made Active in Reports: 11/05/2024
Number of Days to Update: 75
Source: Eastern Kern Air Pollution Control District
Telephone: 661-862-9684
Last EDR Contact: 05/02/2025
Next Scheduled EDR Contact: 09/11/2023
Data Release Frequency: Varies

DRYCLEAN SAN JOAQUIN: San Joaquin Valley Air Pollution Control District District Drycleaner Facility Listing
A listing of drycleaner facility locations, for the San Joaquin Valley Air Pollution Control District.

Date of Government Version: 08/22/2024
Date Data Arrived at EDR: 08/22/2024
Date Made Active in Reports: 11/05/2024
Number of Days to Update: 75
Source: San Joaquin Valley Air Pollution Control District
Telephone: 559-230-6001
Last EDR Contact: 05/02/2025
Next Scheduled EDR Contact: 09/11/2023
Data Release Frequency: Varies

DRYCLEAN GLENN: Glenn County Air Pollution Control District Drycleaner Facility Listing
A listing of drycleaner facility locations, for the Glenn County Air Pollution Control District.

Date of Government Version: 08/26/2024
Date Data Arrived at EDR: 08/28/2024
Date Made Active in Reports: 11/13/2024
Number of Days to Update: 77

Source: Glenn County Air Pollution Control District
Telephone: 530-934-6500
Last EDR Contact: 05/02/2025
Next Scheduled EDR Contact: 09/11/2023
Data Release Frequency: Varies

DRYCLEAN BUTTE: Butte County Air Quality Management DistrictDrycleaner Facility Listing
Butte County Air Quality Management DistrictDrycleaner Facility Listing.

Date of Government Version: 09/10/2024
Date Data Arrived at EDR: 09/11/2024
Date Made Active in Reports: 11/25/2024
Number of Days to Update: 75

Source: Butte County Air Quality Management District
Telephone: 530-332-9400
Last EDR Contact: 05/02/2025
Next Scheduled EDR Contact: 09/11/2023
Data Release Frequency: Varies

EMI: Emissions Inventory Data
Toxics and criteria pollutant emissions data collected by the ARB and local air pollution agencies.

Date of Government Version: 12/31/2022
Date Data Arrived at EDR: 06/11/2024
Date Made Active in Reports: 09/03/2024
Number of Days to Update: 84

Source: California Air Resources Board
Telephone: 916-322-2990
Last EDR Contact: 03/11/2025
Next Scheduled EDR Contact: 06/23/2025
Data Release Frequency: Varies

ENF: Enforcement Action Listing
A listing of Water Board Enforcement Actions. Formal is everything except Oral/Verbal Communication, Notice of Violation, Expedited Payment Letter, and Staff Enforcement Letter.

Date of Government Version: 01/13/2025
Date Data Arrived at EDR: 01/14/2025
Date Made Active in Reports: 03/28/2025
Number of Days to Update: 73

Source: State Water Resoruces Control Board
Telephone: 916-445-9379
Last EDR Contact: 04/15/2025
Next Scheduled EDR Contact: 07/28/2025
Data Release Frequency: Varies

FIN ASSURANCE 1: Financial Assurance Information Listing
Financial Assurance information

Date of Government Version: 01/09/2025
Date Data Arrived at EDR: 01/14/2025
Date Made Active in Reports: 03/28/2025
Number of Days to Update: 73

Source: Department of Toxic Substances Control
Telephone: 916-255-3628
Last EDR Contact: 04/09/2025
Next Scheduled EDR Contact: 07/28/2025
Data Release Frequency: Varies

FIN ASSURANCE 2: Financial Assurance Information Listing
A listing of financial assurance information for solid waste facilities. Financial assurance is intended to ensure that resources are available to pay for the cost of closure, post-closure care, and corrective measures if the owner or operator of a regulated facility is unable or unwilling to pay.

Date of Government Version: 01/31/2025
Date Data Arrived at EDR: 02/13/2025
Date Made Active in Reports: 05/05/2025
Number of Days to Update: 81

Source: California Integrated Waste Management Board
Telephone: 916-341-6066
Last EDR Contact: 04/30/2025
Next Scheduled EDR Contact: 08/18/2025
Data Release Frequency: Varies

ICE: Inspection, Compliance and Enforcement
Contains data pertaining to the Permitted Facilities with Inspections / Enforcements sites tracked in Envirostor.

Date of Government Version: 02/10/2025
Date Data Arrived at EDR: 02/11/2025
Date Made Active in Reports: 04/28/2025
Number of Days to Update: 76

Source: Department of Toxic Subsances Control
Telephone: 877-786-9427
Last EDR Contact: 05/13/2025
Next Scheduled EDR Contact: 08/25/2025
Data Release Frequency: Quarterly

HIST CORTESE: Hazardous Waste & Substance Site List

The sites for the list are designated by the State Water Resource Control Board [LUST], the Integrated Waste Board [SWF/LS], and the Department of Toxic Substances Control [CALSITES]. This listing is no longer updated by the state agency.

Date of Government Version: 04/01/2001
Date Data Arrived at EDR: 01/22/2009
Date Made Active in Reports: 04/08/2009
Number of Days to Update: 76

Source: Department of Toxic Substances Control
Telephone: 916-323-3400
Last EDR Contact: 01/22/2009
Next Scheduled EDR Contact: N/A
Data Release Frequency: No Update Planned

HWP: EnviroStor Permitted Facilities Listing

Detailed information on permitted hazardous waste facilities and corrective action ("cleanups") tracked in EnviroStor.

Date of Government Version: 02/10/2025
Date Data Arrived at EDR: 02/11/2025
Date Made Active in Reports: 04/28/2025
Number of Days to Update: 76

Source: Department of Toxic Substances Control
Telephone: 916-323-3400
Last EDR Contact: 05/13/2025
Next Scheduled EDR Contact: 08/25/2025
Data Release Frequency: Quarterly

HWT: Registered Hazardous Waste Transporter Database

A listing of hazardous waste transporters. In California, unless specifically exempted, it is unlawful for any person to transport hazardous wastes unless the person holds a valid registration issued by DTSC. A hazardous waste transporter registration is valid for one year and is assigned a unique registration number.

Date of Government Version: 12/27/2024
Date Data Arrived at EDR: 12/27/2024
Date Made Active in Reports: 03/13/2025
Number of Days to Update: 76

Source: Department of Toxic Substances Control
Telephone: 916-440-7145
Last EDR Contact: 04/01/2025
Next Scheduled EDR Contact: 07/14/2025
Data Release Frequency: Quarterly

HWTS: Hazardous Waste Tracking System

DTSC maintains the Hazardous Waste Tracking System that stores ID number information since the early 1980s and manifest data since 1993. The system collects both manifest copies from the generator and destination facility.

Date of Government Version: 07/19/2024
Date Data Arrived at EDR: 07/30/2024
Date Made Active in Reports: 08/28/2024
Number of Days to Update: 29

Source: Department of Toxic Substances Control
Telephone: 916-324-2444
Last EDR Contact: 03/31/2025
Next Scheduled EDR Contact: 07/14/2025
Data Release Frequency: Varies

HAZNET: Facility and Manifest Data

Facility and Manifest Data. The data is extracted from the copies of hazardous waste manifests received each year by the DTSC. The annual volume of manifests is typically 700,000 - 1,000,000 annually, representing approximately 350,000 - 500,000 shipments. Data are from the manifests submitted without correction, and therefore many contain some invalid values for data elements such as generator ID, TSD ID, waste category, and disposal method. This database begins with calendar year 1993.

Date of Government Version: 12/31/2024
Date Data Arrived at EDR: 01/03/2025
Date Made Active in Reports: 03/19/2025
Number of Days to Update: 75

Source: California Environmental Protection Agency
Telephone: 916-255-1136
Last EDR Contact: 04/01/2025
Next Scheduled EDR Contact: 07/14/2025
Data Release Frequency: Annually

MINES: Mines Site Location Listing

A listing of mine site locations from the Office of Mine Reclamation.

Date of Government Version: 12/02/2024
Date Data Arrived at EDR: 12/03/2024
Date Made Active in Reports: 02/24/2025
Number of Days to Update: 83

Source: Department of Conservation
Telephone: 916-322-1080
Last EDR Contact: 03/04/2025
Next Scheduled EDR Contact: 06/16/2025
Data Release Frequency: Quarterly

MWMP: Medical Waste Management Program Listing

The Medical Waste Management Program (MWMP) ensures the proper handling and disposal of medical waste by permitting and inspecting medical waste Offsite Treatment Facilities (PDF) and Transfer Stations (PDF) throughout the state. MWMP also oversees all Medical Waste Transporters.

Date of Government Version: 01/02/2025
Date Data Arrived at EDR: 02/25/2025
Date Made Active in Reports: 05/07/2025
Number of Days to Update: 71

Source: Department of Public Health
Telephone: 916-558-1784
Last EDR Contact: 02/25/2025
Next Scheduled EDR Contact: 06/09/2025
Data Release Frequency: Varies

NPDES: NPDES Permits Listing

A listing of NPDES permits, including stormwater.

Date of Government Version: 02/03/2025
Date Data Arrived at EDR: 02/04/2025
Date Made Active in Reports: 04/18/2025
Number of Days to Update: 73

Source: State Water Resources Control Board
Telephone: 916-445-9379
Last EDR Contact: 05/06/2025
Next Scheduled EDR Contact: 08/18/2025
Data Release Frequency: Quarterly

PEST LIC: Pesticide Regulation Licenses Listing

A listing of licenses and certificates issued by the Department of Pesticide Regulation. The DPR issues licenses and/or certificates to: Persons and businesses that apply or sell pesticides; Pest control dealers and brokers; Persons who advise on agricultural pesticide applications.

Date of Government Version: 02/24/2025
Date Data Arrived at EDR: 02/25/2025
Date Made Active in Reports: 05/07/2025
Number of Days to Update: 71

Source: Department of Pesticide Regulation
Telephone: 916-445-4038
Last EDR Contact: 02/25/2025
Next Scheduled EDR Contact: 06/09/2025
Data Release Frequency: Quarterly

PROC: Certified Processors Database

A listing of certified processors.

Date of Government Version: 12/02/2024
Date Data Arrived at EDR: 12/03/2024
Date Made Active in Reports: 02/24/2025
Number of Days to Update: 83

Source: Department of Conservation
Telephone: 916-323-3836
Last EDR Contact: 03/04/2025
Next Scheduled EDR Contact: 06/16/2025
Data Release Frequency: Quarterly

NOTIFY 65: Proposition 65 Records

Listings of all Proposition 65 incidents reported to counties by the State Water Resources Control Board and the Regional Water Quality Control Board. This database is no longer updated by the reporting agency.

Date of Government Version: 09/05/2024
Date Data Arrived at EDR: 09/06/2024
Date Made Active in Reports: 11/13/2024
Number of Days to Update: 68

Source: State Water Resources Control Board
Telephone: 916-445-3846
Last EDR Contact: 03/05/2025
Next Scheduled EDR Contact: 06/23/2025
Data Release Frequency: No Update Planned

SAN JOSE HAZMAT: Hazardous Material Facilities

Hazardous material facilities, including underground storage tank sites.

Date of Government Version: 11/03/2020
Date Data Arrived at EDR: 11/05/2020
Date Made Active in Reports: 01/26/2021
Number of Days to Update: 82

Source: City of San Jose Fire Department
Telephone: 408-535-7694
Last EDR Contact: 04/23/2025
Next Scheduled EDR Contact: 08/11/2025
Data Release Frequency: Annually

GOVERNMENT RECORDS SEARCHED / DATA CURRENCY TRACKING

UIC: UIC Listing
A listing of wells identified as underground injection wells, in the California Oil and Gas Wells database.

Date of Government Version: 12/02/2024
Date Data Arrived at EDR: 12/03/2024
Date Made Active in Reports: 02/25/2025
Number of Days to Update: 84
Source: Deaprtment of Conservation
Telephone: 916-445-2408
Last EDR Contact: 03/04/2025
Next Scheduled EDR Contact: 06/16/2025
Data Release Frequency: Varies

UIC GEO: Underground Injection Control Sites (GEOTRACKER)
Underground control injection sites

Date of Government Version: 02/24/2025
Date Data Arrived at EDR: 02/24/2025
Date Made Active in Reports: 02/26/2025
Number of Days to Update: 2
Source: State Water Resource Control Board
Telephone: 866-480-1028
Last EDR Contact: 02/24/2025
Next Scheduled EDR Contact: 06/16/2025
Data Release Frequency: Varies

WASTEWATER PITS: Oil Wastewater Pits Listing
Water officials discovered that oil producers have been dumping chemical-laden wastewater into hundreds of unlined pits that are operating without proper permits. Inspections completed by the Central Valley Regional Water Quality Control Board revealed the existence of previously unidentified waste sites. The water boards review found that more than one-third of the region's active disposal pits are operating without permission.

Date of Government Version: 02/11/2021
Date Data Arrived at EDR: 07/01/2021
Date Made Active in Reports: 09/29/2021
Number of Days to Update: 90
Source: RWQCB, Central Valley Region
Telephone: 559-445-5577
Last EDR Contact: 04/03/2025
Next Scheduled EDR Contact: 07/14/2025
Data Release Frequency: Varies

WDS: Waste Discharge System
Sites which have been issued waste discharge requirements.

Date of Government Version: 06/19/2007
Date Data Arrived at EDR: 06/20/2007
Date Made Active in Reports: 06/29/2007
Number of Days to Update: 9
Source: State Water Resources Control Board
Telephone: 916-341-5227
Last EDR Contact: 05/07/2025
Next Scheduled EDR Contact: 08/25/2025
Data Release Frequency: No Update Planned

WIP: Well Investigation Program Case List
Well Investigation Program case in the San Gabriel and San Fernando Valley area.

Date of Government Version: 07/03/2009
Date Data Arrived at EDR: 07/21/2009
Date Made Active in Reports: 08/03/2009
Number of Days to Update: 13
Source: Los Angeles Water Quality Control Board
Telephone: 213-576-6726
Last EDR Contact: 03/12/2025
Next Scheduled EDR Contact: 06/30/2025
Data Release Frequency: No Update Planned

MILITARY PRIV SITES: Military Privatized Sites (GEOTRACKER)
Military privatized sites

Date of Government Version: 02/24/2025
Date Data Arrived at EDR: 02/24/2025
Date Made Active in Reports: 02/26/2025
Number of Days to Update: 2
Source: State Water Resources Control Board
Telephone: 866-480-1028
Last EDR Contact: 02/24/2025
Next Scheduled EDR Contact: 06/16/2025
Data Release Frequency: Varies

PROJECT: Project Sites (GEOTRACKER)
Projects sites

Date of Government Version: 02/24/2025
Date Data Arrived at EDR: 02/24/2025
Date Made Active in Reports: 02/26/2025
Number of Days to Update: 2

Source: State Water Resources Control Board
Telephone: 866-480-1028
Last EDR Contact: 02/24/2025
Next Scheduled EDR Contact: 06/16/2025
Data Release Frequency: Varies

WDR: Waste Discharge Requirements Listing

In general, the Waste Discharge Requirements (WDRs) Program (sometimes also referred to as the "Non Chapter 15 (Non 15) Program") regulates point discharges that are exempt pursuant to Subsection 20090 of Title 27 and not subject to the Federal Water Pollution Control Act. Exemptions from Title 27 may be granted for nine categories of discharges (e.g., sewage, wastewater, etc.) that meet, and continue to meet, the preconditions listed for each specific exemption. The scope of the WDRs Program also includes the discharge of wastes classified as inert, pursuant to section 20230 of Title 27.

Date of Government Version: 12/02/2024
Date Data Arrived at EDR: 12/03/2024
Date Made Active in Reports: 02/25/2025
Number of Days to Update: 84

Source: State Water Resources Control Board
Telephone: 916-341-5810
Last EDR Contact: 03/04/2025
Next Scheduled EDR Contact: 06/16/2025
Data Release Frequency: Quarterly

CIWQS: California Integrated Water Quality System

The California Integrated Water Quality System (CIWQS) is a computer system used by the State and Regional Water Quality Control Boards to track information about places of environmental interest, manage permits and other orders, track inspections, and manage violations and enforcement activities.

Date of Government Version: 05/06/2025
Date Data Arrived at EDR: 05/06/2025
Date Made Active in Reports: 05/07/2025
Number of Days to Update: 1

Source: State Water Resources Control Board
Telephone: 866-794-4977
Last EDR Contact: 05/06/2025
Next Scheduled EDR Contact: 06/09/2025
Data Release Frequency: Varies

CERS: CalEPA Regulated Site Portal Data

The CalEPA Regulated Site Portal database combines data about environmentally regulated sites and facilities in California into a single database. It combines data from a variety of state and federal databases, and provides an overview of regulated activities across the spectrum of environmental programs for any given location in California. These activities include hazardous materials and waste, state and federal cleanups, impacted ground and surface waters, and toxic materials

Date of Government Version: 01/12/2025
Date Data Arrived at EDR: 01/14/2025
Date Made Active in Reports: 03/28/2025
Number of Days to Update: 73

Source: California Environmental Protection Agency
Telephone: 916-323-2514
Last EDR Contact: 04/15/2025
Next Scheduled EDR Contact: 07/28/2025
Data Release Frequency: Varies

NON-CASE INFO: Non-Case Information Sites (GEOTRACKER)

Non-Case Information sites

Date of Government Version: 02/24/2025
Date Data Arrived at EDR: 02/24/2025
Date Made Active in Reports: 02/26/2025
Number of Days to Update: 2

Source: State Water Resources Control Board
Telephone: 866-480-1028
Last EDR Contact: 02/24/2025
Next Scheduled EDR Contact: 06/16/2025
Data Release Frequency: Varies

OTHER OIL GAS: Other Oil & Gas Projects Sites (GEOTRACKER)

Other Oil & Gas Projects sites

Date of Government Version: 02/24/2025
Date Data Arrived at EDR: 02/24/2025
Date Made Active in Reports: 02/26/2025
Number of Days to Update: 2

Source: State Water Resources Control Board
Telephone: 866-480-1028
Last EDR Contact: 02/24/2025
Next Scheduled EDR Contact: 06/16/2025
Data Release Frequency: Varies

PROD WATER PONDS: Produced Water Ponds Sites (GEOTRACKER)
Produced water ponds sites

Date of Government Version: 02/24/2025
Date Data Arrived at EDR: 02/24/2025
Date Made Active in Reports: 02/26/2025
Number of Days to Update: 2

Source: State Water Resources Control Board
Telephone: 866-480-1028
Last EDR Contact: 02/24/2025
Next Scheduled EDR Contact: 06/16/2025
Data Release Frequency: Varies

SAMPLING POINT: Sampling Point ? Public Sites (GEOTRACKER)
Sampling point - public sites

Date of Government Version: 02/24/2025
Date Data Arrived at EDR: 02/24/2025
Date Made Active in Reports: 02/26/2025
Number of Days to Update: 2

Source: State Water Resources Control Board
Telephone: 866-480-1028
Last EDR Contact: 02/24/2025
Next Scheduled EDR Contact: 06/16/2025
Data Release Frequency: Varies

WELL STIM PROJ: Well Stimulation Project (GEOTRACKER)
Includes areas of groundwater monitoring plans, a depiction of the monitoring network, and the facilities, boundaries, and subsurface characteristics of the oilfield and the features (oil and gas wells, produced water ponds, UIC wells, water supply wells, etc?) being monitored

Date of Government Version: 02/24/2025
Date Data Arrived at EDR: 02/24/2025
Date Made Active in Reports: 02/26/2025
Number of Days to Update: 2

Source: State Water Resources Control Board
Telephone: 866-480-1028
Last EDR Contact: 02/24/2025
Next Scheduled EDR Contact: 06/16/2025
Data Release Frequency: Varies

EDR HIGH RISK HISTORICAL RECORDS

EDR Exclusive Records

EDR MGP: EDR Proprietary Manufactured Gas Plants
The EDR Proprietary Manufactured Gas Plant Database includes records of coal gas plants (manufactured gas plants) compiled by EDR's researchers. Manufactured gas sites were used in the United States from the 1800's to 1950's to produce a gas that could be distributed and used as fuel. These plants used whale oil, rosin, coal, or a mixture of coal, oil, and water that also produced a significant amount of waste. Many of the byproducts of the gas production, such as coal tar (oily waste containing volatile and non-volatile chemicals), sludges, oils and other compounds are potentially hazardous to human health and the environment. The byproduct from this process was frequently disposed of directly at the plant site and can remain or spread slowly, serving as a continuous source of soil and groundwater contamination.

Date of Government Version: N/A
Date Data Arrived at EDR: N/A
Date Made Active in Reports: N/A
Number of Days to Update: N/A

Source: EDR, Inc.
Telephone: N/A
Last EDR Contact: N/A
Next Scheduled EDR Contact: N/A
Data Release Frequency: No Update Planned

EDR Hist Auto: EDR Exclusive Historical Auto Stations
EDR has searched selected national collections of business directories and has collected listings of potential gas station/filling station/service station sites that were available to EDR researchers. EDR's review was limited to those categories of sources that might, in EDR's opinion, include gas station/filling station/service station establishments. The categories reviewed included, but were not limited to gas, gas station, gasoline station, filling station, auto, automobile repair, auto service station, service station, etc. This database falls within a category of information EDR classifies as "High Risk Historical Records", or HRHR. EDR's HRHR effort presents unique and sometimes proprietary data about past sites and operations that typically create environmental concerns, but may not show up in current government records searches.

Date of Government Version: N/A
Date Data Arrived at EDR: N/A
Date Made Active in Reports: N/A
Number of Days to Update: N/A

Source: EDR, Inc.
Telephone: N/A
Last EDR Contact: N/A
Next Scheduled EDR Contact: N/A
Data Release Frequency: Varies

EDR Hist Cleaner: EDR Exclusive Historical Cleaners

EDR has searched selected national collections of business directories and has collected listings of potential dry cleaner sites that were available to EDR researchers. EDR's review was limited to those categories of sources that might, in EDR's opinion, include dry cleaning establishments. The categories reviewed included, but were not limited to dry cleaners, cleaners, laundry, laundromat, cleaning/laundry, wash & dry etc. This database falls within a category of information EDR classifies as "High Risk Historical Records", or HRHR. EDR's HRHR effort presents unique and sometimes proprietary data about past sites and operations that typically create environmental concerns, but may not show up in current government records searches.

Date of Government Version: N/A
Date Data Arrived at EDR: N/A
Date Made Active in Reports: N/A
Number of Days to Update: N/A

Source: EDR, Inc.
Telephone: N/A
Last EDR Contact: N/A
Next Scheduled EDR Contact: N/A
Data Release Frequency: Varies

EDR RECOVERED GOVERNMENT ARCHIVES

Exclusive Recovered Govt. Archives

RGA LF: Recovered Government Archive Solid Waste Facilities List

The EDR Recovered Government Archive Landfill database provides a list of landfills derived from historical databases and includes many records that no longer appear in current government lists. Compiled from Records formerly available from the Department of Resources Recycling and Recovery in California.

Date of Government Version: N/A
Date Data Arrived at EDR: 07/01/2013
Date Made Active in Reports: 01/13/2014
Number of Days to Update: 196

Source: Department of Resources Recycling and Recovery
Telephone: N/A
Last EDR Contact: 06/01/2012
Next Scheduled EDR Contact: N/A
Data Release Frequency: Varies

RGA LUST: Recovered Government Archive Leaking Underground Storage Tank

The EDR Recovered Government Archive Leaking Underground Storage Tank database provides a list of LUST incidents derived from historical databases and includes many records that no longer appear in current government lists. Compiled from Records formerly available from the State Water Resources Control Board in California.

Date of Government Version: N/A
Date Data Arrived at EDR: 07/01/2013
Date Made Active in Reports: 12/30/2013
Number of Days to Update: 182

Source: State Water Resources Control Board
Telephone: N/A
Last EDR Contact: 06/01/2012
Next Scheduled EDR Contact: N/A
Data Release Frequency: Varies

COUNTY RECORDS

ALAMEDA COUNTY:

CS ALAMEDA: Contaminated Sites

A listing of contaminated sites overseen by the Toxic Release Program (oil and groundwater contamination from chemical releases and spills) and the Leaking Underground Storage Tank Program (soil and ground water contamination from leaking petroleum USTs).

Date of Government Version: 01/09/2019
Date Data Arrived at EDR: 01/11/2019
Date Made Active in Reports: 03/05/2019
Number of Days to Update: 53

Source: Alameda County Environmental Health Services
Telephone: 510-567-6700
Last EDR Contact: 03/26/2025
Next Scheduled EDR Contact: 07/14/2025
Data Release Frequency: Semi-Annually

UST ALAMEDA: Underground Tanks

Underground storage tank sites located in Alameda county.

Date of Government Version: 12/26/2023
Date Data Arrived at EDR: 12/26/2023
Date Made Active in Reports: 03/19/2024
Number of Days to Update: 84

Source: Alameda County Environmental Health Services
Telephone: 510-567-6700
Last EDR Contact: 03/26/2025
Next Scheduled EDR Contact: 07/14/2025
Data Release Frequency: Semi-Annually

AMADOR COUNTY:

CUPA AMADOR: CUPA Facility List
Cupa Facility List

Date of Government Version: 04/27/2023
Date Data Arrived at EDR: 04/27/2023
Date Made Active in Reports: 07/13/2023
Number of Days to Update: 77

Source: Amador County Environmental Health
Telephone: 209-223-6439
Last EDR Contact: 04/23/2025
Next Scheduled EDR Contact: 08/11/2025
Data Release Frequency: Varies

BUTTE COUNTY:

CUPA BUTTE: CUPA Facility Listing
Cupa facility list.

Date of Government Version: 04/21/2017
Date Data Arrived at EDR: 04/25/2017
Date Made Active in Reports: 08/09/2017
Number of Days to Update: 106

Source: Public Health Department
Telephone: 530-538-7149
Last EDR Contact: 03/26/2025
Next Scheduled EDR Contact: 07/14/2025
Data Release Frequency: No Update Planned

CALVERAS COUNTY:

CUPA CALVERAS: CUPA Facility Listing
Cupa Facility Listing

Date of Government Version: 12/16/2024
Date Data Arrived at EDR: 12/18/2024
Date Made Active in Reports: 03/05/2025
Number of Days to Update: 77

Source: Calveras County Environmental Health
Telephone: 209-754-6399
Last EDR Contact: 03/12/2025
Next Scheduled EDR Contact: 06/30/2025
Data Release Frequency: Quarterly

COLUSA COUNTY:

CUPA COLUSA: CUPA Facility List
Cupa facility list.

Date of Government Version: 04/06/2020
Date Data Arrived at EDR: 04/23/2020
Date Made Active in Reports: 07/10/2020
Number of Days to Update: 78

Source: Health & Human Services
Telephone: 530-458-0396
Last EDR Contact: 04/23/2025
Next Scheduled EDR Contact: 08/11/2025
Data Release Frequency: Semi-Annually

CONTRA COSTA COUNTY:

SL CONTRA COSTA: Site List
List includes sites from the underground tank, hazardous waste generator and business plan/2185 programs.

Date of Government Version: 01/16/2025
Date Data Arrived at EDR: 01/22/2025
Date Made Active in Reports: 04/03/2025
Number of Days to Update: 71

Source: Contra Costa Health Services Department
Telephone: 925-646-2286
Last EDR Contact: 04/16/2025
Next Scheduled EDR Contact: 08/04/2025
Data Release Frequency: Semi-Annually

DEL NORTE COUNTY:

CUPA DEL NORTE: CUPA Facility List
Cupa Facility list

Date of Government Version: 02/05/2025
Date Data Arrived at EDR: 02/12/2025
Date Made Active in Reports: 05/02/2025
Number of Days to Update: 79

Source: Del Norte County Environmental Health Division
Telephone: 707-465-0426
Last EDR Contact: 04/16/2025
Next Scheduled EDR Contact: 08/04/2025
Data Release Frequency: Varies

EL DORADO COUNTY:

CUPA EL DORADO: CUPA Facility List
CUPA facility list.

Date of Government Version: 08/08/2022
Date Data Arrived at EDR: 08/09/2022
Date Made Active in Reports: 09/01/2022
Number of Days to Update: 23

Source: El Dorado County Environmental Management Department
Telephone: 530-621-6623
Last EDR Contact: 04/16/2025
Next Scheduled EDR Contact: 08/04/2025
Data Release Frequency: Varies

FRESNO COUNTY:

CUPA FRESNO: CUPA Resources List
Certified Unified Program Agency. CUPA's are responsible for implementing a unified hazardous materials and hazardous waste management regulatory program. The agency provides oversight of businesses that deal with hazardous materials, operate underground storage tanks or aboveground storage tanks.

Date of Government Version: 06/28/2021
Date Data Arrived at EDR: 12/21/2021
Date Made Active in Reports: 03/03/2022
Number of Days to Update: 72

Source: Dept. of Community Health
Telephone: 559-445-3271
Last EDR Contact: 03/19/2025
Next Scheduled EDR Contact: 07/07/2025
Data Release Frequency: Semi-Annually

GLENN COUNTY:

CUPA GLENN: CUPA Facility List
Cupa facility list

Date of Government Version: 01/22/2018
Date Data Arrived at EDR: 01/24/2018
Date Made Active in Reports: 03/14/2018
Number of Days to Update: 49

Source: Glenn County Air Pollution Control District
Telephone: 830-934-6500
Last EDR Contact: 04/09/2025
Next Scheduled EDR Contact: 07/28/2025
Data Release Frequency: No Update Planned

HUMBOLDT COUNTY:

CUPA HUMBOLDT: CUPA Facility List
CUPA facility list.

Date of Government Version: 08/12/2021
Date Data Arrived at EDR: 08/12/2021
Date Made Active in Reports: 11/08/2021
Number of Days to Update: 88

Source: Humboldt County Environmental Health
Telephone: N/A
Last EDR Contact: 05/07/2025
Next Scheduled EDR Contact: 08/25/2025
Data Release Frequency: Semi-Annually

IMPERIAL COUNTY:

CUPA IMPERIAL: CUPA Facility List
Cupa facility list.

Date of Government Version: 01/09/2025
Date Data Arrived at EDR: 01/14/2025
Date Made Active in Reports: 03/28/2025
Number of Days to Update: 73

Source: San Diego Border Field Office
Telephone: 760-339-2777
Last EDR Contact: 04/09/2025
Next Scheduled EDR Contact: 07/28/2025
Data Release Frequency: Varies

INYO COUNTY:

CUPA INYO: CUPA Facility List
Cupa facility list.

Date of Government Version: 04/02/2018
Date Data Arrived at EDR: 04/03/2018
Date Made Active in Reports: 06/14/2018
Number of Days to Update: 72

Source: Inyo County Environmental Health Services
Telephone: 760-878-0238
Last EDR Contact: 05/07/2025
Next Scheduled EDR Contact: 08/25/2025
Data Release Frequency: Varies

KERN COUNTY:

CUPA KERN: CUPA Facility List
A listing of sites included in the Kern County Hazardous Material Business Plan.

Date of Government Version: 01/27/2025
Date Data Arrived at EDR: 01/29/2025
Date Made Active in Reports: 01/31/2025
Number of Days to Update: 2

Source: Kern County Public Health
Telephone: 661-321-3000
Last EDR Contact: 04/23/2025
Next Scheduled EDR Contact: 08/11/2025
Data Release Frequency: Varies

UST KERN: Underground Storage Tank Sites & Tank Listing
Kern County Sites and Tanks Listing.

Date of Government Version: 01/27/2025
Date Data Arrived at EDR: 01/29/2025
Date Made Active in Reports: 01/31/2025
Number of Days to Update: 2

Source: Kern County Environment Health Services Department
Telephone: 661-862-8700
Last EDR Contact: 04/23/2025
Next Scheduled EDR Contact: 08/11/2025
Data Release Frequency: Quarterly

KINGS COUNTY:

CUPA KINGS: CUPA Facility List
A listing of sites included in the county's Certified Unified Program Agency database. California's Secretary for Environmental Protection established the unified hazardous materials and hazardous waste regulatory program as required by chapter 6.11 of the California Health and Safety Code. The Unified Program consolidates the administration, permits, inspections, and enforcement activities.

Date of Government Version: 12/03/2020
Date Data Arrived at EDR: 01/26/2021
Date Made Active in Reports: 04/14/2021
Number of Days to Update: 78

Source: Kings County Department of Public Health
Telephone: 559-584-1411
Last EDR Contact: 05/07/2025
Next Scheduled EDR Contact: 08/25/2025
Data Release Frequency: Varies

LAKE COUNTY:

CUPA LAKE: CUPA Facility List
Cupa facility list

Date of Government Version: 01/28/2025
Date Data Arrived at EDR: 01/29/2025
Date Made Active in Reports: 04/15/2025
Number of Days to Update: 76

Source: Lake County Environmental Health
Telephone: 707-263-1164
Last EDR Contact: 04/02/2025
Next Scheduled EDR Contact: 07/21/2025
Data Release Frequency: Varies

LASSEN COUNTY:

CUPA LASSEN: CUPA Facility List
Cupa facility list

Date of Government Version: 07/31/2020
Date Data Arrived at EDR: 08/21/2020
Date Made Active in Reports: 11/09/2020
Number of Days to Update: 80

Source: Lassen County Environmental Health
Telephone: 530-251-8528
Last EDR Contact: 04/09/2025
Next Scheduled EDR Contact: 07/28/2025
Data Release Frequency: Varies

LOS ANGELES COUNTY:

AOCONCERN: Key Areas of Concerns in Los Angeles County
San Gabriel Valley areas where VOC contamination is at or above the MCL as designated by region 9 EPA office. Date of Government Version: 3/30/2009 Exide Site area is a cleanup plan of lead-impacted soil surrounding the former Exide Facility as designated by the DTSC. Date of Government Version: 7/17/2017

Date of Government Version: 03/30/2009
Date Data Arrived at EDR: 03/31/2009
Date Made Active in Reports: 10/23/2009
Number of Days to Update: 206

Source: N/A
Telephone: N/A
Last EDR Contact: 03/05/2025
Next Scheduled EDR Contact: 06/23/2025
Data Release Frequency: No Update Planned

HMS LOS ANGELES: HMS: Street Number List
Industrial Waste and Underground Storage Tank Sites.

Date of Government Version: 01/21/2025
Date Data Arrived at EDR: 01/23/2025
Date Made Active in Reports: 04/03/2025
Number of Days to Update: 70

Source: Department of Public Works
Telephone: 626-458-3517
Last EDR Contact: 04/09/2025
Next Scheduled EDR Contact: 07/14/2025
Data Release Frequency: Semi-Annually

LF LOS ANGELES: List of Solid Waste Facilities
Solid Waste Facilities in Los Angeles County.

Date of Government Version: 01/06/2025
Date Data Arrived at EDR: 01/07/2025
Date Made Active in Reports: 03/19/2025
Number of Days to Update: 71

Source: La County Department of Public Works
Telephone: 818-458-5185
Last EDR Contact: 04/08/2025
Next Scheduled EDR Contact: 07/21/2025
Data Release Frequency: Varies

LF LOS ANGELES CITY: City of Los Angeles Landfills
Landfills owned and maintained by the City of Los Angeles.

Date of Government Version: 12/31/2023
Date Data Arrived at EDR: 10/03/2024
Date Made Active in Reports: 12/17/2024
Number of Days to Update: 75

Source: Engineering & Construction Division
Telephone: 213-473-7869
Last EDR Contact: 04/02/2025
Next Scheduled EDR Contact: 07/21/2025
Data Release Frequency: Varies

LOS ANGELES AST: Active & Inactive AST Inventory
A listing of active & inactive above ground petroleum storage tank site locations, located in the City of Los Angeles.

Date of Government Version: 06/01/2019
Date Data Arrived at EDR: 06/25/2019
Date Made Active in Reports: 08/22/2019
Number of Days to Update: 58
Source: Los Angeles Fire Department
Telephone: 213-978-3800
Last EDR Contact: 03/12/2025
Next Scheduled EDR Contact: 06/30/2025
Data Release Frequency: Varies

LOS ANGELES CO LF METHANE: Methane Producing Landfills
This data was created on April 30, 2012 to represent known disposal sites in Los Angeles County that may produce and emanate methane gas. The shapefile contains disposal sites within Los Angeles County that once accepted degradable refuse material. Information used to create this data was extracted from a landfill survey performed by County Engineers (Major Waste System Map, 1973) as well as historical records from CalRecycle, Regional Water Quality Control Board, and Los Angeles County Department of Public Health

Date of Government Version: 05/14/2024
Date Data Arrived at EDR: 07/09/2024
Date Made Active in Reports: 09/27/2024
Number of Days to Update: 80
Source: Los Angeles County Department of Public Works
Telephone: 626-458-6973
Last EDR Contact: 04/10/2025
Next Scheduled EDR Contact: 07/21/2025
Data Release Frequency: No Update Planned

LOS ANGELES HM: Active & Inactive Hazardous Materials Inventory
A listing of active & inactive hazardous materials facility locations, located in the City of Los Angeles.

Date of Government Version: 12/03/2024
Date Data Arrived at EDR: 12/11/2024
Date Made Active in Reports: 03/04/2025
Number of Days to Update: 83
Source: Los Angeles Fire Department
Telephone: 213-978-3800
Last EDR Contact: 03/18/2025
Next Scheduled EDR Contact: 06/30/2025
Data Release Frequency: Varies

LOS ANGELES UST: Active & Inactive UST Inventory
A listing of active & inactive underground storage tank site locations and underground storage tank historical sites, located in the City of Los Angeles.

Date of Government Version: 12/03/2024
Date Data Arrived at EDR: 12/11/2024
Date Made Active in Reports: 03/04/2025
Number of Days to Update: 83
Source: Los Angeles Fire Department
Telephone: 213-978-3800
Last EDR Contact: 03/18/2025
Next Scheduled EDR Contact: 06/30/2025
Data Release Frequency: Varies

SITE MIT LOS ANGELES: Site Mitigation LA County List
Industrial sites that have had some sort of spill or complaint.

Date of Government Version: 09/26/2024
Date Data Arrived at EDR: 01/14/2025
Date Made Active in Reports: 03/28/2025
Number of Days to Update: 73
Source: Community Health Services
Telephone: 323-890-7806
Last EDR Contact: 04/15/2025
Next Scheduled EDR Contact: 07/28/2025
Data Release Frequency: Annually

UST EL SEGUNDO: City of El Segundo Underground Storage Tank
Underground storage tank sites located in El Segundo city.

Date of Government Version: 01/21/2017
Date Data Arrived at EDR: 04/19/2017
Date Made Active in Reports: 05/10/2017
Number of Days to Update: 21
Source: City of El Segundo Fire Department
Telephone: 310-524-2236
Last EDR Contact: 04/02/2025
Next Scheduled EDR Contact: 07/21/2025
Data Release Frequency: No Update Planned

UST LONG BEACH: City of Long Beach Underground Storage Tank
Underground storage tank sites located in the city of Long Beach.

Date of Government Version: 04/22/2019
Date Data Arrived at EDR: 04/23/2019
Date Made Active in Reports: 06/27/2019
Number of Days to Update: 65

Source: City of Long Beach Fire Department
Telephone: 562-570-2563
Last EDR Contact: 04/09/2025
Next Scheduled EDR Contact: 07/28/2025
Data Release Frequency: Varies

UST TORRANCE: City of Torrance Underground Storage Tank
Underground storage tank sites located in the city of Torrance.

Date of Government Version: 10/15/2024
Date Data Arrived at EDR: 10/17/2024
Date Made Active in Reports: 01/07/2025
Number of Days to Update: 82

Source: City of Torrance Fire Department
Telephone: 310-618-2973
Last EDR Contact: 04/09/2025
Next Scheduled EDR Contact: 07/28/2025
Data Release Frequency: Semi-Annually

MADERA COUNTY:

CUPA MADERA: CUPA Facility List
A listing of sites included in the county's Certified Unified Program Agency database. California's Secretary for Environmental Protection established the unified hazardous materials and hazardous waste regulatory program as required by chapter 6.11 of the California Health and Safety Code. The Unified Program consolidates the administration, permits, inspections, and enforcement activities.

Date of Government Version: 08/10/2020
Date Data Arrived at EDR: 08/12/2020
Date Made Active in Reports: 10/23/2020
Number of Days to Update: 72

Source: Madera County Environmental Health
Telephone: 559-675-7823
Last EDR Contact: 05/07/2025
Next Scheduled EDR Contact: 08/25/2025
Data Release Frequency: Varies

MARIN COUNTY:

UST MARIN: Underground Storage Tank Sites
Currently permitted USTs in Marin County.

Date of Government Version: 09/26/2018
Date Data Arrived at EDR: 10/04/2018
Date Made Active in Reports: 11/02/2018
Number of Days to Update: 29

Source: Public Works Department Waste Management
Telephone: 415-473-6647
Last EDR Contact: 03/19/2025
Next Scheduled EDR Contact: 07/07/2025
Data Release Frequency: Semi-Annually

MENDOCINO COUNTY:

UST MENDOCINO: Mendocino County UST Database
A listing of underground storage tank locations in Mendocino County.

Date of Government Version: 09/22/2021
Date Data Arrived at EDR: 11/18/2021
Date Made Active in Reports: 11/22/2021
Number of Days to Update: 4

Source: Department of Public Health
Telephone: 707-463-4466
Last EDR Contact: 05/14/2025
Next Scheduled EDR Contact: 09/01/2025
Data Release Frequency: Annually

MERCED COUNTY:

CUPA MERCED: CUPA Facility List
CUPA facility list.

Date of Government Version: 10/08/2024
Date Data Arrived at EDR: 10/09/2024
Date Made Active in Reports: 10/31/2024
Number of Days to Update: 22

Source: Merced County Environmental Health
Telephone: 209-381-1094
Last EDR Contact: 05/07/2025
Next Scheduled EDR Contact: 08/25/2025
Data Release Frequency: Varies

MONO COUNTY:

CUPA MONO: CUPA Facility List
CUPA Facility List

Date of Government Version: 02/22/2021
Date Data Arrived at EDR: 03/02/2021
Date Made Active in Reports: 05/19/2021
Number of Days to Update: 78

Source: Mono County Health Department
Telephone: 760-932-5580
Last EDR Contact: 05/14/2025
Next Scheduled EDR Contact: 09/01/2025
Data Release Frequency: Varies

MONTEREY COUNTY:

CUPA MONTEREY: CUPA Facility Listing
CUPA Program listing from the Environmental Health Division.

Date of Government Version: 01/10/2025
Date Data Arrived at EDR: 01/14/2025
Date Made Active in Reports: 02/20/2025
Number of Days to Update: 37

Source: Monterey County Health Department
Telephone: 831-796-1297
Last EDR Contact: 03/19/2025
Next Scheduled EDR Contact: 07/07/2025
Data Release Frequency: Varies

NAPA COUNTY:

LUST NAPA: Sites With Reported Contamination
A listing of leaking underground storage tank sites located in Napa county.

Date of Government Version: 01/09/2017
Date Data Arrived at EDR: 01/11/2017
Date Made Active in Reports: 03/02/2017
Number of Days to Update: 50

Source: Napa County Department of Environmental Management
Telephone: 707-253-4269
Last EDR Contact: 05/14/2025
Next Scheduled EDR Contact: 09/01/2025
Data Release Frequency: No Update Planned

UST NAPA: Closed and Operating Underground Storage Tank Sites
Underground storage tank sites located in Napa county.

Date of Government Version: 09/05/2019
Date Data Arrived at EDR: 09/09/2019
Date Made Active in Reports: 10/31/2019
Number of Days to Update: 52

Source: Napa County Department of Environmental Management
Telephone: 707-253-4269
Last EDR Contact: 05/14/2025
Next Scheduled EDR Contact: 09/01/2025
Data Release Frequency: No Update Planned

NEVADA COUNTY:

CUPA NEVADA: CUPA Facility List
CUPA facility list.

Date of Government Version: 01/27/2025
Date Data Arrived at EDR: 01/27/2025
Date Made Active in Reports: 02/03/2025
Number of Days to Update: 7

Source: Community Development Agency
Telephone: 530-265-1467
Last EDR Contact: 04/16/2025
Next Scheduled EDR Contact: 08/04/2025
Data Release Frequency: Varies

ORANGE COUNTY:

IND_SITE ORANGE: List of Industrial Site Cleanups Orange County
Petroleum and non-petroleum spills.

Date of Government Version: 02/05/2025
Date Data Arrived at EDR: 02/06/2025
Date Made Active in Reports: 04/28/2025
Number of Days to Update: 81

Source: Health Care Agency
Telephone: 714-834-3446
Last EDR Contact: 04/23/2025
Next Scheduled EDR Contact: 08/11/2025
Data Release Frequency: Annually

LUST ORANGE: List of Underground Storage Tank Cleanups
Orange County Underground Storage Tank Cleanups (LUST).

Date of Government Version: 02/05/2025
Date Data Arrived at EDR: 02/06/2025
Date Made Active in Reports: 04/28/2025
Number of Days to Update: 81

Source: Health Care Agency
Telephone: 714-834-3446
Last EDR Contact: 04/23/2025
Next Scheduled EDR Contact: 08/11/2025
Data Release Frequency: Quarterly

UST ORANGE: List of Underground Storage Tank Facilities
Orange County Underground Storage Tank Facilities (UST).

Date of Government Version: 02/05/2025
Date Data Arrived at EDR: 02/06/2025
Date Made Active in Reports: 03/14/2025
Number of Days to Update: 36

Source: Health Care Agency
Telephone: 714-834-3446
Last EDR Contact: 04/23/2025
Next Scheduled EDR Contact: 08/11/2025
Data Release Frequency: Quarterly

PLACER COUNTY:

MS PLACER: Master List of Facilities
List includes aboveground tanks, underground tanks and cleanup sites.

Date of Government Version: 02/20/2025
Date Data Arrived at EDR: 02/21/2025
Date Made Active in Reports: 05/07/2025
Number of Days to Update: 75

Source: Placer County Health and Human Services
Telephone: 530-745-2363
Last EDR Contact: 02/19/2025
Next Scheduled EDR Contact: 06/09/2025
Data Release Frequency: Semi-Annually

PLUMAS COUNTY:

CUPA PLUMAS: CUPA Facility List
Plumas County CUPA Program facilities.

Date of Government Version: 03/31/2019
Date Data Arrived at EDR: 04/23/2019
Date Made Active in Reports: 06/26/2019
Number of Days to Update: 64

Source: Plumas County Environmental Health
Telephone: 530-283-6355
Last EDR Contact: 04/09/2025
Next Scheduled EDR Contact: 07/28/2025
Data Release Frequency: Varies

RIVERSIDE COUNTY:

LUST RIVERSIDE: Listing of Underground Tank Cleanup Sites
Riverside County Underground Storage Tank Cleanup Sites (LUST).

Date of Government Version: 06/11/2024
Date Data Arrived at EDR: 06/12/2024
Date Made Active in Reports: 06/27/2024
Number of Days to Update: 15

Source: Department of Environmental Health
Telephone: 951-358-5055
Last EDR Contact: 03/05/2025
Next Scheduled EDR Contact: 06/23/2025
Data Release Frequency: Quarterly

UST RIVERSIDE: Underground Storage Tank Tank List
Underground storage tank sites located in Riverside county.

Date of Government Version: 12/05/2024
Date Data Arrived at EDR: 12/05/2024
Date Made Active in Reports: 12/31/2024
Number of Days to Update: 26

Source: Department of Environmental Health
Telephone: 951-358-5055
Last EDR Contact: 03/05/2025
Next Scheduled EDR Contact: 06/23/2025
Data Release Frequency: Quarterly

SACRAMENTO COUNTY:

CS SACRAMENTO: Toxic Site Clean-Up List
List of sites where unauthorized releases of potentially hazardous materials have occurred.

Date of Government Version: 11/07/2022
Date Data Arrived at EDR: 12/21/2022
Date Made Active in Reports: 03/16/2023
Number of Days to Update: 85

Source: Sacramento County Environmental Management
Telephone: 916-875-8406
Last EDR Contact: 03/19/2025
Next Scheduled EDR Contact: 07/07/2025
Data Release Frequency: Quarterly

ML SACRAMENTO: Master Hazardous Materials Facility List
Any business that has hazardous materials on site - hazardous material storage sites, underground storage tanks, waste generators.

Date of Government Version: 11/07/2022
Date Data Arrived at EDR: 12/09/2022
Date Made Active in Reports: 03/01/2023
Number of Days to Update: 82

Source: Sacramento County Environmental Management
Telephone: 916-875-8406
Last EDR Contact: 03/19/2025
Next Scheduled EDR Contact: 07/07/2025
Data Release Frequency: Quarterly

SAN BENITO COUNTY:

CUPA SAN BENITO: CUPA Facility List
Cupa facility list

Date of Government Version: 01/30/2025
Date Data Arrived at EDR: 01/31/2025
Date Made Active in Reports: 04/18/2025
Number of Days to Update: 77

Source: San Benito County Environmental Health
Telephone: N/A
Last EDR Contact: 04/23/2025
Next Scheduled EDR Contact: 08/11/2025
Data Release Frequency: Varies

SAN BERNARDINO COUNTY:

PERMITS SAN BERNARDINO: Hazardous Material Permits
This listing includes underground storage tanks, medical waste handlers/generators, hazardous materials handlers, hazardous waste generators, and waste oil generators/handlers.

Date of Government Version: 12/12/2024
Date Data Arrived at EDR: 12/16/2024
Date Made Active in Reports: 03/05/2025
Number of Days to Update: 79

Source: San Bernardino County Fire Department Hazardous Materials Division
Telephone: 909-387-3041
Last EDR Contact: 04/28/2025
Next Scheduled EDR Contact: 08/11/2025
Data Release Frequency: Quarterly

SAN DIEGO COUNTY:

HMMD SAN DIEGO: Hazardous Materials Management Division Database

The database includes: HE58 - This report contains the business name, site address, business phone number, establishment 'H' permit number, type of permit, and the business status. HE17 - In addition to providing the same information provided in the HE58 listing, HE17 provides inspection dates, violations received by the establishment, hazardous waste generated, the quantity, method of storage, treatment/disposal of waste and the hauler, and information on underground storage tanks. Unauthorized Release List - Includes a summary of environmental contamination cases in San Diego County (underground tank cases, non-tank cases, groundwater contamination, and soil contamination are included.)

Date of Government Version: 02/24/2025
Date Data Arrived at EDR: 02/25/2025
Date Made Active in Reports: 05/07/2025
Number of Days to Update: 71

Source: Hazardous Materials Management Division
Telephone: 619-338-2268
Last EDR Contact: 02/25/2025
Next Scheduled EDR Contact: 06/09/2025
Data Release Frequency: Quarterly

LF SAN DIEGO: Solid Waste Facilities

San Diego County Solid Waste Facilities.

Date of Government Version: 10/01/2024
Date Data Arrived at EDR: 01/15/2025
Date Made Active in Reports: 03/28/2025
Number of Days to Update: 72

Source: Department of Health Services
Telephone: 619-338-2209
Last EDR Contact: 04/09/2025
Next Scheduled EDR Contact: 07/28/2025
Data Release Frequency: Varies

SAN DIEGO CO LOP: Local Oversight Program Listing

A listing of all LOP release sites that are or were under the County of San Diego's jurisdiction. Included are closed or transferred cases, open cases, and cases that did not have a case type indicated. The cases without a case type are mostly complaints; however, some of them could be LOP cases.

Date of Government Version: 07/22/2021
Date Data Arrived at EDR: 10/19/2021
Date Made Active in Reports: 01/13/2022
Number of Days to Update: 86

Source: Department of Environmental Health
Telephone: 858-505-6874
Last EDR Contact: 04/09/2025
Next Scheduled EDR Contact: 07/28/2025
Data Release Frequency: Varies

SAN DIEGO CO SAM: Environmental Case Listing

The listing contains all underground tank release cases and projects pertaining to properties contaminated with hazardous substances that are actively under review by the Site Assessment and Mitigation Program.

Date of Government Version: 03/23/2010
Date Data Arrived at EDR: 06/15/2010
Date Made Active in Reports: 07/09/2010
Number of Days to Update: 24

Source: San Diego County Department of Environmental Health
Telephone: 619-338-2371
Last EDR Contact: 02/19/2025
Next Scheduled EDR Contact: 06/09/2025
Data Release Frequency: No Update Planned

SAN FRANCISCO COUNTY:

CUPA SAN FRANCISCO CO: CUPA Facility Listing

Cupa facilities

Date of Government Version: 01/28/2025
Date Data Arrived at EDR: 01/29/2025
Date Made Active in Reports: 04/16/2025
Number of Days to Update: 77

Source: San Francisco County Department of Environmental Health
Telephone: 415-252-3896
Last EDR Contact: 04/23/2025
Next Scheduled EDR Contact: 08/11/2025
Data Release Frequency: Varies

LUST SAN FRANCISCO: Local Oversite Facilities

A listing of leaking underground storage tank sites located in San Francisco county.

Date of Government Version: 09/19/2008
Date Data Arrived at EDR: 09/19/2008
Date Made Active in Reports: 09/29/2008
Number of Days to Update: 10

Source: Department Of Public Health San Francisco County
Telephone: 415-252-3920
Last EDR Contact: 04/23/2025
Next Scheduled EDR Contact: 08/11/2025
Data Release Frequency: No Update Planned

UST SAN FRANCISCO: Underground Storage Tank Information

Underground storage tank sites located in San Francisco county.

Date of Government Version: 01/28/2025
Date Data Arrived at EDR: 01/29/2025
Date Made Active in Reports: 04/16/2025
Number of Days to Update: 77

Source: Department of Public Health
Telephone: 415-252-3920
Last EDR Contact: 04/23/2025
Next Scheduled EDR Contact: 08/11/2025
Data Release Frequency: Quarterly

SAN FRANCISO COUNTY:

SAN FRANCISCO MAHER: Maher Ordinance Property Listing

A listing of properties that fall within a Maher Ordinance, for all of San Francisco. The Maher Ordinance requires San Francisco Department of Public Health (DPH) oversight for the characterization and mitigation of hazardous substances found in soil, soil vapor, and groundwater in areas designated within the Maher map. The Maher map includes areas with current or historical industrial use or zoning; areas within 100 feet of current or historical underground tanks; filled former Bay, marsh, or creek areas; or areas within 150 feet of a current or former elevated highway. City of San Francisco Planning.

Date of Government Version: 01/12/2025
Date Data Arrived at EDR: 01/14/2025
Date Made Active in Reports: 04/02/2025
Number of Days to Update: 78

Source: San Francisco Planning
Telephone: 628-652-7483
Last EDR Contact: 04/15/2025
Next Scheduled EDR Contact: 07/28/2025
Data Release Frequency: Varies

SAN JOAQUIN COUNTY:

UST SAN JOAQUIN: San Joaquin Co. UST

A listing of underground storage tank locations in San Joaquin county.

Date of Government Version: 06/22/2018
Date Data Arrived at EDR: 06/26/2018
Date Made Active in Reports: 07/11/2018
Number of Days to Update: 15

Source: Environmental Health Department
Telephone: N/A
Last EDR Contact: 03/05/2025
Next Scheduled EDR Contact: 06/23/2025
Data Release Frequency: Semi-Annually

SAN LUIS OBISPO COUNTY:

CUPA SAN LUIS OBISPO: CUPA Facility List

Cupa Facility List.

Date of Government Version: 02/06/2025
Date Data Arrived at EDR: 02/11/2025
Date Made Active in Reports: 04/28/2025
Number of Days to Update: 76

Source: San Luis Obispo County Public Health Department
Telephone: 805-781-5596
Last EDR Contact: 05/07/2025
Next Scheduled EDR Contact: 08/25/2025
Data Release Frequency: Varies

SAN MATEO COUNTY:

BI SAN MATEO: Business Inventory
List includes Hazardous Materials Business Plan, hazardous waste generators, and underground storage tanks.

Date of Government Version: 02/20/2020
Date Data Arrived at EDR: 02/20/2020
Date Made Active in Reports: 04/24/2020
Number of Days to Update: 64

Source: San Mateo County Environmental Health Services Division
Telephone: 650-363-1921
Last EDR Contact: 03/06/2025
Next Scheduled EDR Contact: 06/16/2025
Data Release Frequency: Annually

LUST SAN MATEO: Fuel Leak List
A listing of leaking underground storage tank sites located in San Mateo county.

Date of Government Version: 03/29/2019
Date Data Arrived at EDR: 03/29/2019
Date Made Active in Reports: 05/29/2019
Number of Days to Update: 61

Source: San Mateo County Environmental Health Services Division
Telephone: 650-363-1921
Last EDR Contact: 02/26/2025
Next Scheduled EDR Contact: 06/16/2025
Data Release Frequency: Semi-Annually

SANTA BARBARA COUNTY:

CUPA SANTA BARBARA: CUPA Facility Listing
CUPA Program Listing from the Environmental Health Services division.

Date of Government Version: 09/08/2011
Date Data Arrived at EDR: 09/09/2011
Date Made Active in Reports: 10/07/2011
Number of Days to Update: 28

Source: Santa Barbara County Public Health Department
Telephone: 805-686-8167
Last EDR Contact: 05/07/2025
Next Scheduled EDR Contact: 08/25/2025
Data Release Frequency: No Update Planned

SANTA CLARA COUNTY:

CUPA SANTA CLARA: Cupa Facility List
Cupa facility list

Date of Government Version: 02/14/2025
Date Data Arrived at EDR: 02/18/2025
Date Made Active in Reports: 05/02/2025
Number of Days to Update: 73

Source: Department of Environmental Health
Telephone: 408-918-1973
Last EDR Contact: 05/07/2025
Next Scheduled EDR Contact: 08/25/2025
Data Release Frequency: Varies

HIST LUST SANTA CLARA: HIST LUST - Fuel Leak Site Activity Report
A listing of open and closed leaking underground storage tanks. This listing is no longer updated by the county. Leaking underground storage tanks are now handled by the Department of Environmental Health.

Date of Government Version: 03/29/2005
Date Data Arrived at EDR: 03/30/2005
Date Made Active in Reports: 04/21/2005
Number of Days to Update: 22

Source: Santa Clara Valley Water District
Telephone: 408-265-2600
Last EDR Contact: 03/23/2009
Next Scheduled EDR Contact: 06/22/2009
Data Release Frequency: No Update Planned

LUST SANTA CLARA: LOP Listing
A listing of leaking underground storage tanks located in Santa Clara county.

Date of Government Version: 03/03/2014
Date Data Arrived at EDR: 03/05/2014
Date Made Active in Reports: 03/18/2014
Number of Days to Update: 13

Source: Department of Environmental Health
Telephone: 408-918-3417
Last EDR Contact: 05/14/2025
Next Scheduled EDR Contact: 09/01/2025
Data Release Frequency: No Update Planned

SANTA CRUZ COUNTY:

CUPA SANTA CRUZ: CUPA Facility List
CUPA facility listing.

Date of Government Version: 01/21/2017
Date Data Arrived at EDR: 02/22/2017
Date Made Active in Reports: 05/23/2017
Number of Days to Update: 90

Source: Santa Cruz County Environmental Health
Telephone: 831-464-2761
Last EDR Contact: 05/07/2025
Next Scheduled EDR Contact: 08/25/2025
Data Release Frequency: Varies

SITE MIT SANTA CRUZ: Site Mitigation Santa Cruz County List
Sites may become contaminated with toxic chemicals through illegal dumping or disposal, from leaking underground storage tanks, or through industrial or commercial activities.The goal of the site mitigation program is to protect the public health and the environment while facilitating completion of contaminated site clean-up projects in a timely manner.

Date of Government Version: 12/03/2018
Date Data Arrived at EDR: 06/23/2023
Date Made Active in Reports: 07/13/2023
Number of Days to Update: 20

Source: Santa Cruz Environmental Health Services
Telephone: 831-454-2761
Last EDR Contact: 05/07/2025
Next Scheduled EDR Contact: 08/25/2025
Data Release Frequency: Varies

SHASTA COUNTY:

CUPA SHASTA: CUPA Facility List
Cupa Facility List.

Date of Government Version: 06/15/2017
Date Data Arrived at EDR: 06/19/2017
Date Made Active in Reports: 08/09/2017
Number of Days to Update: 51

Source: Shasta County Department of Resource Management
Telephone: 530-225-5789
Last EDR Contact: 05/07/2025
Next Scheduled EDR Contact: 08/25/2025
Data Release Frequency: Varies

SOLANO COUNTY:

LUST SOLANO: Leaking Underground Storage Tanks
A listing of leaking underground storage tank sites located in Solano county.

Date of Government Version: 06/04/2019
Date Data Arrived at EDR: 06/06/2019
Date Made Active in Reports: 08/13/2019
Number of Days to Update: 68

Source: Solano County Department of Environmental Management
Telephone: 707-784-6770
Last EDR Contact: 05/14/2025
Next Scheduled EDR Contact: 09/01/2025
Data Release Frequency: Quarterly

UST SOLANO: Underground Storage Tanks
Underground storage tank sites located in Solano county.

Date of Government Version: 09/15/2021
Date Data Arrived at EDR: 09/16/2021
Date Made Active in Reports: 12/09/2021
Number of Days to Update: 84

Source: Solano County Department of Environmental Management
Telephone: 707-784-6770
Last EDR Contact: 05/14/2025
Next Scheduled EDR Contact: 09/01/2025
Data Release Frequency: Quarterly

SONOMA COUNTY:

CUPA SONOMA: Cupa Facility List
Cupa Facility list

Date of Government Version: 07/02/2021
Date Data Arrived at EDR: 07/06/2021
Date Made Active in Reports: 07/14/2021
Number of Days to Update: 8

Source: County of Sonoma Fire & Emergency Services Department
Telephone: 707-565-1174
Last EDR Contact: 03/12/2025
Next Scheduled EDR Contact: 06/30/2025
Data Release Frequency: Varies

LUST SONOMA: Leaking Underground Storage Tank Sites
A listing of leaking underground storage tank sites located in Sonoma county.

Date of Government Version: 06/30/2021
Date Data Arrived at EDR: 06/30/2021
Date Made Active in Reports: 09/24/2021
Number of Days to Update: 86

Source: Department of Health Services
Telephone: 707-565-6565
Last EDR Contact: 03/12/2025
Next Scheduled EDR Contact: 06/30/2025
Data Release Frequency: Quarterly

STANISLAUS COUNTY:

CUPA STANISLAUS: CUPA Facility List
Cupa facility list

Date of Government Version: 02/08/2022
Date Data Arrived at EDR: 02/10/2022
Date Made Active in Reports: 05/04/2022
Number of Days to Update: 83

Source: Stanislaus County Department of Ennvironmental Protection
Telephone: 209-525-6751
Last EDR Contact: 04/02/2025
Next Scheduled EDR Contact: 07/21/2025
Data Release Frequency: Varies

SUTTER COUNTY:

UST SUTTER: Underground Storage Tanks
Underground storage tank sites located in Sutter county.

Date of Government Version: 11/05/2024
Date Data Arrived at EDR: 11/20/2024
Date Made Active in Reports: 02/13/2025
Number of Days to Update: 85

Source: Sutter County Environmental Health Services
Telephone: 530-822-7500
Last EDR Contact: 05/14/2025
Next Scheduled EDR Contact: 09/01/2025
Data Release Frequency: Semi-Annually

TEHAMA COUNTY:

CUPA TEHAMA: CUPA Facility List
Cupa facilities

Date of Government Version: 02/11/2025
Date Data Arrived at EDR: 02/12/2025
Date Made Active in Reports: 05/02/2025
Number of Days to Update: 79

Source: Tehama County Department of Environmental Health
Telephone: 530-527-8020
Last EDR Contact: 05/07/2025
Next Scheduled EDR Contact: 08/11/2025
Data Release Frequency: Varies

TRINITY COUNTY:

CUPA TRINITY: CUPA Facility List
Cupa facility list

Date of Government Version: 01/09/2025
Date Data Arrived at EDR: 01/14/2025
Date Made Active in Reports: 03/28/2025
Number of Days to Update: 73

Source: Department of Toxic Substances Control
Telephone: 760-352-0381
Last EDR Contact: 04/09/2025
Next Scheduled EDR Contact: 07/28/2025
Data Release Frequency: Varies

TULARE COUNTY:

CUPA TULARE: CUPA Facility List
Cupa program facilities

Date of Government Version: 10/07/2022
Date Data Arrived at EDR: 10/07/2022
Date Made Active in Reports: 12/21/2022
Number of Days to Update: 75

Source: Tulare County Environmental Health Services Division
Telephone: 559-624-7400
Last EDR Contact: 04/23/2025
Next Scheduled EDR Contact: 08/11/2025
Data Release Frequency: Varies

TUOLUMNE COUNTY:

CUPA TUOLUMNE: CUPA Facility List
Cupa facility list

Date of Government Version: 04/23/2018
Date Data Arrived at EDR: 04/25/2018
Date Made Active in Reports: 06/25/2018
Number of Days to Update: 61

Source: Divison of Environmental Health
Telephone: 209-533-5633
Last EDR Contact: 04/09/2025
Next Scheduled EDR Contact: 07/28/2025
Data Release Frequency: Varies

VENTURA COUNTY:

BWT VENTURA: Business Plan, Hazardous Waste Producers, and Operating Underground Tanks
The BWT list indicates by site address whether the Environmental Health Division has Business Plan (B), Waste Producer (W), and/or Underground Tank (T) information.

Date of Government Version: 11/21/2024
Date Data Arrived at EDR: 01/21/2025
Date Made Active in Reports: 04/03/2025
Number of Days to Update: 72

Source: Ventura County Environmental Health Division
Telephone: 805-654-2813
Last EDR Contact: 04/11/2025
Next Scheduled EDR Contact: 07/28/2025
Data Release Frequency: Quarterly

LF VENTURA: Inventory of Illegal Abandoned and Inactive Sites
Ventura County Inventory of Closed, Illegal Abandoned, and Inactive Sites.

Date of Government Version: 12/01/2011
Date Data Arrived at EDR: 12/01/2011
Date Made Active in Reports: 01/19/2012
Number of Days to Update: 49

Source: Environmental Health Division
Telephone: 805-654-2813
Last EDR Contact: 03/19/2025
Next Scheduled EDR Contact: 07/07/2025
Data Release Frequency: No Update Planned

LUST VENTURA: Listing of Underground Tank Cleanup Sites
Ventura County Underground Storage Tank Cleanup Sites (LUST).

Date of Government Version: 05/29/2008
Date Data Arrived at EDR: 06/24/2008
Date Made Active in Reports: 07/31/2008
Number of Days to Update: 37

Source: Environmental Health Division
Telephone: 805-654-2813
Last EDR Contact: 04/30/2025
Next Scheduled EDR Contact: 08/18/2025
Data Release Frequency: No Update Planned

MED WASTE VENTURA: Medical Waste Program List
To protect public health and safety and the environment from potential exposure to disease causing agents, the Environmental Health Division Medical Waste Program regulates the generation, handling, storage, treatment and disposal of medical waste throughout the County.

Date of Government Version: 04/01/2025
Date Data Arrived at EDR: 04/09/2025
Date Made Active in Reports: 04/23/2025
Number of Days to Update: 14
Source: Ventura County Resource Management Agency
Telephone: 805-654-2813
Last EDR Contact: 04/03/2025
Next Scheduled EDR Contact: 07/28/2025
Data Release Frequency: Quarterly

UST VENTURA: Underground Tank Closed Sites List
Ventura County Operating Underground Storage Tank Sites (UST)/Underground Tank Closed Sites List.

Date of Government Version: 08/27/2024
Date Data Arrived at EDR: 09/04/2024
Date Made Active in Reports: 11/13/2024
Number of Days to Update: 70
Source: Environmental Health Division
Telephone: 805-654-2813
Last EDR Contact: 03/04/2025
Next Scheduled EDR Contact: 06/16/2025
Data Release Frequency: Quarterly

YOLO COUNTY:

UST YOLO: Underground Storage Tank Comprehensive Facility Report
Underground storage tank sites located in Yolo county.

Date of Government Version: 03/19/2025
Date Data Arrived at EDR: 03/25/2025
Date Made Active in Reports: 03/28/2025
Number of Days to Update: 3
Source: Yolo County Department of Health
Telephone: 530-666-8646
Last EDR Contact: 03/19/2025
Next Scheduled EDR Contact: 07/07/2025
Data Release Frequency: Annually

YUBA COUNTY:

CUPA YUBA: CUPA Facility List
CUPA facility listing for Yuba County.

Date of Government Version: 01/17/2025
Date Data Arrived at EDR: 01/22/2025
Date Made Active in Reports: 04/03/2025
Number of Days to Update: 71
Source: Yuba County Environmental Health Department
Telephone: 530-749-7523
Last EDR Contact: 04/16/2025
Next Scheduled EDR Contact: 08/04/2025
Data Release Frequency: Varies

OTHER DATABASE(S)

Depending on the geographic area covered by this report, the data provided in these specialty databases may or may not be complete. For example, the existence of wetlands information data in a specific report does not mean that all wetlands in the area covered by the report are included. Moreover, the absence of any reported wetlands information does not necessarily mean that wetlands do not exist in the area covered by the report.

CT MANIFEST: Hazardous Waste Manifest Data
Facility and manifest data. Manifest is a document that lists and tracks hazardous waste from the generator through transporters to a tsd facility.

Date of Government Version: 02/02/2025
Date Data Arrived at EDR: 02/04/2025
Date Made Active in Reports: 04/24/2025
Number of Days to Update: 79
Source: Department of Energy & Environmental Protection
Telephone: 860-424-3375
Last EDR Contact: 05/06/2025
Next Scheduled EDR Contact: 08/18/2025
Data Release Frequency: No Update Planned

NJ MANIFEST: Manifest Information
Hazardous waste manifest information.

Date of Government Version: 12/31/2018
Date Data Arrived at EDR: 04/10/2019
Date Made Active in Reports: 05/16/2019
Number of Days to Update: 36

Source: Department of Environmental Protection
Telephone: N/A
Last EDR Contact: 03/27/2025
Next Scheduled EDR Contact: 07/14/2025
Data Release Frequency: Annually

NY MANIFEST: Facility and Manifest Data
Manifest is a document that lists and tracks hazardous waste from the generator through transporters to a TSD facility.

Date of Government Version: 12/31/2019
Date Data Arrived at EDR: 11/30/2023
Date Made Active in Reports: 12/01/2023
Number of Days to Update: 1

Source: Department of Environmental Conservation
Telephone: 518-402-8651
Last EDR Contact: 04/24/2025
Next Scheduled EDR Contact: 08/04/2025
Data Release Frequency: Quarterly

PA MANIFEST: Manifest Information
Hazardous waste manifest information.

Date of Government Version: 06/30/2018
Date Data Arrived at EDR: 07/19/2019
Date Made Active in Reports: 09/10/2019
Number of Days to Update: 53

Source: Department of Environmental Protection
Telephone: 717-783-8990
Last EDR Contact: 04/03/2025
Next Scheduled EDR Contact: 07/21/2025
Data Release Frequency: Annually

RI MANIFEST: Manifest information
Hazardous waste manifest information

Date of Government Version: 12/31/2020
Date Data Arrived at EDR: 11/30/2021
Date Made Active in Reports: 02/18/2022
Number of Days to Update: 80

Source: Department of Environmental Management
Telephone: 401-222-2797
Last EDR Contact: 05/07/2025
Next Scheduled EDR Contact: 08/25/2025
Data Release Frequency: Annually

WI MANIFEST: Manifest Information
Hazardous waste manifest information.

Date of Government Version: 05/31/2018
Date Data Arrived at EDR: 06/19/2019
Date Made Active in Reports: 09/03/2019
Number of Days to Update: 76

Source: Department of Natural Resources
Telephone: N/A
Last EDR Contact: 02/26/2025
Next Scheduled EDR Contact: 06/16/2025
Data Release Frequency: Annually

Oil/Gas Pipelines
Source: Endeavor Business Media
Petroleum Bundle (Crude Oil, Refined Products, Petrochemicals, Gas Liquids (LPG/NGL), and Specialty Gases (Miscellaneous)) N = Natural Gas Bundle (Natural Gas, Gas Liquids (LPG/NGL), and Specialty Gases (Miscellaneous)). This map includes information copyrighted by Endeavor Business Media. This information is provided on a best effort basis and Endeavor Business Media does not guarantee its accuracy nor warrant its fitness for any particular purpose. Such information has been reprinted with the permission of Endeavor Business Media.

Electric Power Transmission Line Data
Source: Endeavor Business Media
This map includes information copyrighted by Endeavor Business Media. This information is provided on a best effort basis and Endeavor Business Media does not guarantee its accuracy nor warrant its fitness for any particular purpose. Such information has been reprinted with the permission of Endeavor Business Media.

Sensitive Receptors: There are individuals deemed sensitive receptors due to their fragile immune systems and special sensitivity to environmental discharges. These sensitive receptors typically include the elderly, the sick, and children. While the location of all sensitive receptors cannot be determined, EDR indicates those buildings and facilities - schools, daycares, hospitals, medical centers, and nursing homes - where individuals who are sensitive receptors are likely to be located.

AHA Hospitals:
Source: American Hospital Association, Inc.
Telephone: 312-280-5991
The database includes a listing of hospitals based on the American Hospital Association's annual survey of hospitals.

Medical Centers: Provider of Services Listing
Source: Centers for Medicare & Medicaid Services
Telephone: 410-786-3000
A listing of hospitals with Medicare provider number, produced by Centers of Medicare & Medicaid Services, a federal agency within the U.S. Department of Health and Human Services.

Nursing Homes
Source: National Institutes of Health
Telephone: 301-594-6248
Information on Medicare and Medicaid certified nursing homes in the United States.

Public Schools
Source: National Center for Education Statistics
Telephone: 202-502-7300
The National Center for Education Statistics' primary database on elementary and secondary public education in the United States. It is a comprehensive, annual, national statistical database of all public elementary and secondary schools and school districts, which contains data that are comparable across all states.

Private Schools
Source: National Center for Education Statistics
Telephone: 202-502-7300
The National Center for Education Statistics' primary database on private school locations in the United States.

Daycare Centers: Licensed Facilities
Source: Department of Social Services
Telephone: 916-657-4041

Flood Zone Data: This data was obtained from the Federal Emergency Management Agency (FEMA). It depicts 100-year and 500-year flood zones as defined by FEMA. It includes the National Flood Hazard Layer (NFHL) which incorporates Flood Insurance Rate Map (FIRM) data and Q3 data from FEMA in areas not covered by NFHL.
Source: FEMA
Telephone: 877-336-2627
Date of Government Version: 2003, 2015

NWI: National Wetlands Inventory. This data, available in select counties across the country, was obtained by EDR in 2002, 2005, 2010 and 2015 from the U.S. Fish and Wildlife Service.

State Wetlands Data: Wetland Inventory
Source: Department of Fish and Wildlife
Telephone: 916-445-0411

Current USGS 7.5 Minute Topographic Map
Source: U.S. Geological Survey

STREET AND ADDRESS INFORMATION

© 2015 TomTom North America, Inc. All rights reserved. This material is proprietary and the subject of copyright protection and other intellectual property rights owned by or licensed to Tele Atlas North America, Inc. The use of this material is subject to the terms of a license agreement. You will be held liable for any unauthorized copying or disclosure of this material.

GEOCHECK ®- PHYSICAL SETTING SOURCE ADDENDUM

TARGET PROPERTY ADDRESS

525 SOUTH VIRGIL AVENUE
525 SOUTH VIRGIL AVENUE
LOS ANGELES, CA 90020

TARGET PROPERTY COORDINATES

Latitude (North):	34.064487 - 34° 3' 52.15''
Longitude (West):	118.287651 - 118° 17' 15.54''
Universal Tranverse Mercator:	Zone 11
UTM X (Meters):	381171.7
UTM Y (Meters):	3769859.5
Elevation:	269 ft. above sea level

USGS TOPOGRAPHIC MAP

Target Property Map:	50005776 HOLLYWOOD, CA
Version Date:	2022

EDR's GeoCheck Physical Setting Source Addendum is provided to assist the environmental professional in forming an opinion about the impact of potential contaminant migration.

Assessment of the impact of contaminant migration generally has two principle investigative components:

1. Groundwater flow direction, and
2. Groundwater flow velocity.

Groundwater flow direction may be impacted by surface topography, hydrology, hydrogeology, characteristics of the soil, and nearby wells. Groundwater flow velocity is generally impacted by the nature of the geologic strata.

GEOCHECK® - PHYSICAL SETTING SOURCE SUMMARY

GROUNDWATER FLOW DIRECTION INFORMATION

Groundwater flow direction for a particular site is best determined by a qualified environmental professional using site-specific well data. If such data is not reasonably ascertainable, it may be necessary to rely on other sources of information, such as surface topographic information, hydrologic information, hydrogeologic data collected on nearby properties, and regional groundwater flow information (from deep aquifers).

TOPOGRAPHIC INFORMATION

Surface topography may be indicative of the direction of surficial groundwater flow. This information can be used to assist the environmental professional in forming an opinion about the impact of nearby contaminated properties or, should contamination exist on the target property, what downgradient sites might be impacted.

TARGET PROPERTY TOPOGRAPHY

General Topographic Gradient: General SW

SURROUNDING TOPOGRAPHY: ELEVATION PROFILES

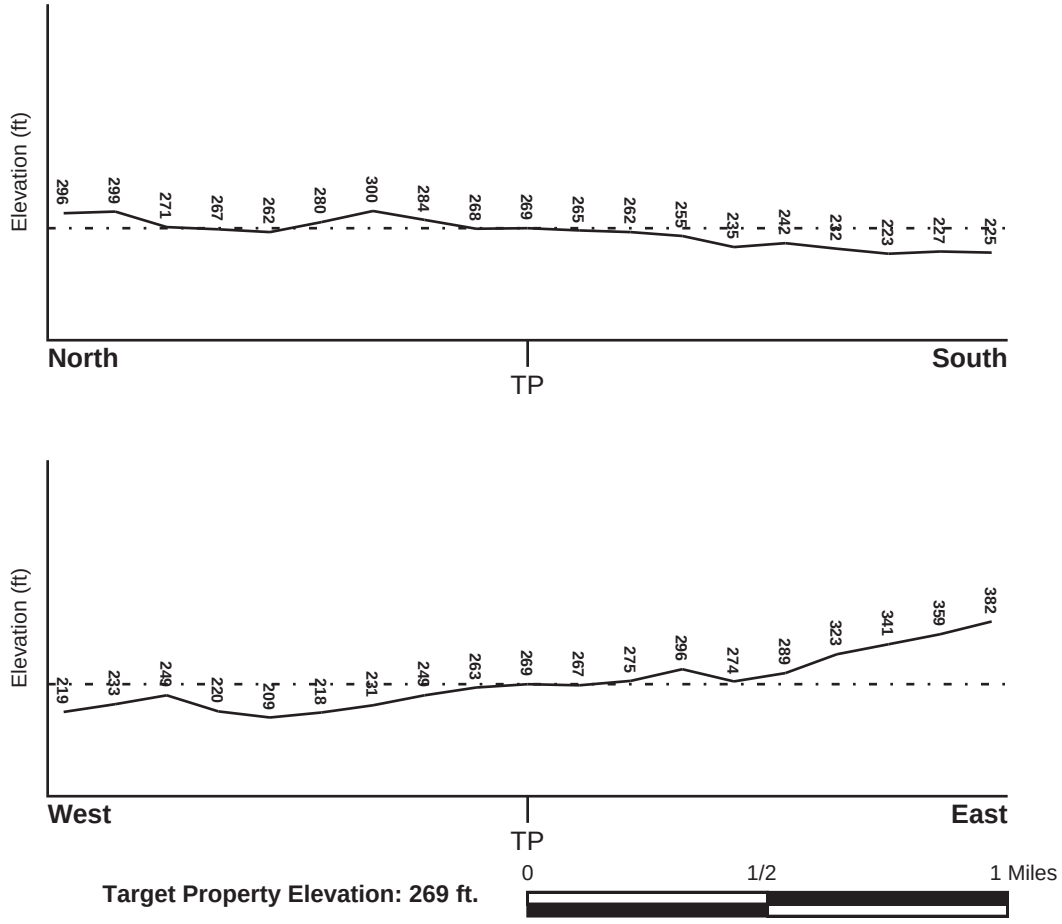

Target Property Elevation: 269 ft.

Source: Topography has been determined from the USGS 7.5' Digital Elevation Model and should be evaluated on a relative (not an absolute) basis. Relative elevation information between sites of close proximity should be field verified.

GEOCHECK® - PHYSICAL SETTING SOURCE SUMMARY

HYDROLOGIC INFORMATION

Surface water can act as a hydrologic barrier to groundwater flow. Such hydrologic information can be used to assist the environmental professional in forming an opinion about the impact of nearby contaminated properties or, should contamination exist on the target property, what downgradient sites might be impacted.

Refer to the Physical Setting Source Map following this summary for hydrologic information (major waterways and bodies of water).

FEMA FLOOD ZONE

Flood Plain Panel at Target Property	FEMA Source Type
06037C1610F	FEMA FIRM Flood data

Additional Panels in search area:	FEMA Source Type
06037C1620F	FEMA FIRM Flood data

NATIONAL WETLAND INVENTORY

NWI Quad at Target Property	NWI Electronic Data Coverage
HOLLYWOOD	YES - refer to the Overview Map and Detail Map

HYDROGEOLOGIC INFORMATION

Hydrogeologic information obtained by installation of wells on a specific site can often be an indicator of groundwater flow direction in the immediate area. Such hydrogeologic information can be used to assist the environmental professional in forming an opinion about the impact of nearby contaminated properties or, should contamination exist on the target property, what downgradient sites might be impacted.

Site-Specific Hydrogeological Data*:

Search Radius:	1.25 miles
Status:	Not found

AQUIFLOW®

Search Radius: 1.000 Mile.

EDR has developed the AQUIFLOW Information System to provide data on the general direction of groundwater flow at specific points. EDR has reviewed reports submitted by environmental professionals to regulatory authorities at select sites and has extracted the date of the report, groundwater flow direction as determined hydrogeologically, and the depth to water table.

MAP ID	LOCATION FROM TP	GENERAL DIRECTION GROUNDWATER FLOW
D69	1/4 - 1/2 Mile NW	SW
I79	1/4 - 1/2 Mile NW	Varies
I85	1/2 - 1 Mile NW	Not Reported
185	1/2 - 1 Mile WSW	SW
V220	1/2 - 1 Mile East	Not Reported
V221	1/2 - 1 Mile East	Not Reported
S234	1/2 - 1 Mile NNW	Not Reported
1G	1/2 - 1 Mile NNW	Not Reported

* ©1996 Site−specific hydrogeological data gathered by CERCLIS Alerts, Inc., Bainbridge Island, WA. All rights reserved. All of the information and opinions presented are those of the cited EPA report(s), which were completed under a Comprehensive Environmental Response Compensation and Liability Information System (CERCLIS) investigation.

GEOCHECK® - PHYSICAL SETTING SOURCE SUMMARY

MAP ID	LOCATION FROM TP	GENERAL DIRECTION GROUNDWATER FLOW
2G	1/4 - 1/2 Mile NW	SW
3G	1/4 - 1/2 Mile NW	Varies
4G	1/2 - 1 Mile NW	Not Reported
5G	1/2 - 1 Mile East	Not Reported
6G	1/2 - 1 Mile East	Not Reported
7G	1/2 - 1 Mile WSW	SW

For additional site information, refer to Physical Setting Source Map Findings.

GEOCHECK® - PHYSICAL SETTING SOURCE SUMMARY

GROUNDWATER FLOW VELOCITY INFORMATION

Groundwater flow velocity information for a particular site is best determined by a qualified environmental professional using site specific geologic and soil strata data. If such data are not reasonably ascertainable, it may be necessary to rely on other sources of information, including geologic age identification, rock stratigraphic unit and soil characteristics data collected on nearby properties and regional soil information. In general, contaminant plumes move more quickly through sandy-gravelly types of soils than silty-clayey types of soils.

GEOLOGIC INFORMATION IN GENERAL AREA OF TARGET PROPERTY

Geologic information can be used by the environmental professional in forming an opinion about the relative speed at which contaminant migration may be occurring.

ROCK STRATIGRAPHIC UNIT

Era:	Cenozoic
System:	Tertiary
Series:	Miocene
Code:	Tm *(decoded above as Era, System & Series)*

GEOLOGIC AGE IDENTIFICATION

Category: Stratified Sequence

Geologic Age and Rock Stratigraphic Unit Source: P.G. Schruben, R.E. Arndt and W.J. Bawiec, Geology of the Conterminous U.S. at 1:2,500,000 Scale - a digital representation of the 1974 P.B. King and H.M. Beikman Map, USGS Digital Data Series DDS - 11 (1994).

DOMINANT SOIL COMPOSITION IN GENERAL AREA OF TARGET PROPERTY

The U.S. Department of Agriculture's (USDA) Soil Conservation Service (SCS) leads the National Cooperative Soil Survey (NCSS) and is responsible for collecting, storing, maintaining and distributing soil survey information for privately owned lands in the United States. A soil map in a soil survey is a representation of soil patterns in a landscape. Soil maps for STATSGO are compiled by generalizing more detailed (SSURGO) soil survey maps. The following information is based on Soil Conservation Service STATSGO data.

Soil Component Name: URBAN LAND

Soil Surface Texture: variable

Hydrologic Group: Not reported

Soil Drainage Class: Not reported

Hydric Status: Soil does not meet the requirements for a hydric soil.

Corrosion Potential - Uncoated Steel: Not Reported

Depth to Bedrock Min: > 10 inches

Depth to Bedrock Max: > 10 inches

GEOCHECK® - PHYSICAL SETTING SOURCE SUMMARY

Soil Layer Information							
	Boundary			Classification			
Layer	Upper	Lower	Soil Texture Class	AASHTO Group	Unified Soil	Permeability Rate (in/hr)	Soil Reaction (pH)
1	0 inches	6 inches	variable	Not reported	Not reported	Max: 0.00 Min: 0.00	Max: 0.00 Min: 0.00

OTHER SOIL TYPES IN AREA

Based on Soil Conservation Service STATSGO data, the following additional subordinant soil types may appear within the general area of target property.

Soil Surface Textures:
sandy loam
gravelly - sandy loam
silt loam
clay
fine sand
gravelly - sand
sand
fine sandy loam

Surficial Soil Types:
sandy loam
gravelly - sandy loam
silt loam
clay
fine sand
gravelly - sand
sand
fine sandy loam

Shallow Soil Types:
fine sandy loam
gravelly - loam
sandy clay
sandy clay loam
clay
silty clay
sand

Deeper Soil Types:
gravelly - sandy loam
sandy loam
very gravelly - sandy loam
stratified
very fine sandy loam
weathered bedrock
sand
gravelly - fine sandy loam
silty clay loam
clay loam

GEOCHECK® - PHYSICAL SETTING SOURCE SUMMARY

LOCAL / REGIONAL WATER AGENCY RECORDS

EDR Local/Regional Water Agency records provide water well information to assist the environmental professional in assessing sources that may impact ground water flow direction, and in forming an opinion about the impact of contaminant migration on nearby drinking water wells.

WELL SEARCH DISTANCE INFORMATION

DATABASE	SEARCH DISTANCE (miles)
Federal USGS	1.000
Federal FRDS PWS	Nearest PWS within 0.001 miles
State Database	1.000

FEDERAL USGS WELL INFORMATION

MAP ID	WELL ID	LOCATION FROM TP
No Wells Found		

FEDERAL FRDS PUBLIC WATER SUPPLY SYSTEM INFORMATION

MAP ID	WELL ID	LOCATION FROM TP
No PWS System Found		

Note: PWS System location is not always the same as well location.

STATE DATABASE WELL INFORMATION

MAP ID	WELL ID	LOCATION FROM TP
A1	CAEDF0000050433	0 - 1/8 Mile ESE
A2	CAEDF0000089621	0 - 1/8 Mile ESE
A3	CAEDF0000002192	0 - 1/8 Mile ESE
A4	CAEDF0000067599	0 - 1/8 Mile ESE
A5	CAEDF0000107351	0 - 1/8 Mile ESE
A6	CAEDF0000038813	0 - 1/8 Mile ESE
A7	CAEDF0000065350	0 - 1/8 Mile ESE
A8	CAEDF0000112479	0 - 1/8 Mile ESE
A9	CAEDF0000116872	0 - 1/8 Mile ESE
A10	CAEDF0000132474	0 - 1/8 Mile ESE
A11	CAEDF0000110100	0 - 1/8 Mile ESE
A12	CAEDF0000031390	0 - 1/8 Mile ESE
A13	CAEDF0000136374	0 - 1/8 Mile ESE
A14	CAEDF0000126721	0 - 1/8 Mile ESE
A15	CAEDF0000023470	0 - 1/8 Mile SE
A16	CAEDF0000072929	0 - 1/8 Mile ESE
A17	CAEDF0000016649	0 - 1/8 Mile ESE
A18	CAEDF0000106591	0 - 1/8 Mile SE
A19	CAEDF0000124187	0 - 1/8 Mile ESE
B20	CAEDF0000018636	1/8 - 1/4 Mile WSW

STATE DATABASE WELL INFORMATION

MAP ID	WELL ID	LOCATION FROM TP
B21	CAEDF0000012454	1/8 - 1/4 Mile WSW
B22	CAEDF0000113534	1/8 - 1/4 Mile WSW
B23	CAEDF0000085040	1/8 - 1/4 Mile WSW
B24	CAEDF0000013441	1/8 - 1/4 Mile WSW
B25	CAEDF0000135896	1/8 - 1/4 Mile WSW
B26	CAEDF0000103279	1/8 - 1/4 Mile WSW
B27	CAEDF0000085383	1/8 - 1/4 Mile WSW
B28	CAEDF0000055027	1/8 - 1/4 Mile WSW
B29	CAEDF0000111100	1/8 - 1/4 Mile WSW
C30	CAEDF0000048884	1/8 - 1/4 Mile West
C31	CAEDF0000017219	1/4 - 1/2 Mile West
C32	CAEDF0000127853	1/4 - 1/2 Mile West
C33	CAEDF0000104398	1/4 - 1/2 Mile West
C34	CAEDF0000123159	1/4 - 1/2 Mile West
C35	CAEDF0000060373	1/4 - 1/2 Mile WNW
C36	CAEDF0000020331	1/4 - 1/2 Mile WNW
D37	CAEDF0000033237	1/4 - 1/2 Mile NW
D38	CAEDF0000078727	1/4 - 1/2 Mile NW
D39	CAEDF0000002098	1/4 - 1/2 Mile NW
E40	CAEDF0000032795	1/4 - 1/2 Mile SSW
E41	CAEDF0000061916	1/4 - 1/2 Mile SSW
D42	CAEDF0000038244	1/4 - 1/2 Mile NW
D43	CAEDF0000062379	1/4 - 1/2 Mile NW
E44	CAEDF0000015690	1/4 - 1/2 Mile SSW
D45	CAEDF0000105112	1/4 - 1/2 Mile NW
E46	CAEDF0000008160	1/4 - 1/2 Mile SW
E47	CAEDF0000017767	1/4 - 1/2 Mile SSW
E48	CAEDF0000099971	1/4 - 1/2 Mile SSW
E49	CAEDF0000037823	1/4 - 1/2 Mile SSW
D50	CAEDF0000119937	1/4 - 1/2 Mile NW
D51	CAEDF0000032930	1/4 - 1/2 Mile NW
E52	CAEDF0000117950	1/4 - 1/2 Mile SW
D53	CAEDF0000050267	1/4 - 1/2 Mile NW
F54	CAEDF0000039257	1/4 - 1/2 Mile West
D55	CAEDF0000129848	1/4 - 1/2 Mile NW
E56	CAEDF0000067623	1/4 - 1/2 Mile SW
E57	CAEDF0000021493	1/4 - 1/2 Mile SSW
E58	CAEDF0000033231	1/4 - 1/2 Mile SW
D59	CAEDF0000037728	1/4 - 1/2 Mile NW
E60	CAEDF0000110546	1/4 - 1/2 Mile SW
F61	CAEDF0000122806	1/4 - 1/2 Mile West
E62	CAEDF0000141449	1/4 - 1/2 Mile SSW
E63	CAEDF0000091625	1/4 - 1/2 Mile SW
E64	CAEDF0000016646	1/4 - 1/2 Mile SW
E65	CAEDF0000135595	1/4 - 1/2 Mile SW
E66	CAEDF0000121461	1/4 - 1/2 Mile SW
D67	CAEDF0000073415	1/4 - 1/2 Mile NW
G68	CAEDF0000103884	1/4 - 1/2 Mile SW
F70	CAEDF0000099800	1/4 - 1/2 Mile West
E71	CAEDF0000023099	1/4 - 1/2 Mile SSW
E72	CAEDF0000121149	1/4 - 1/2 Mile SSW
E73	CAEDF0000104619	1/4 - 1/2 Mile SSW

STATE DATABASE WELL INFORMATION

MAP ID	WELL ID	LOCATION FROM TP
E74	CAEDF0000064319	1/4 - 1/2 Mile SSW
F75	CAEDF0000143120	1/4 - 1/2 Mile West
E76	CAEDF0000006003	1/4 - 1/2 Mile SW
G77	CAEDF0000100149	1/4 - 1/2 Mile SSW
H78	CAEDF0000112151	1/4 - 1/2 Mile SSE
H80	CAEDF0000003317	1/4 - 1/2 Mile SSE
H81	CAEDF0000119843	1/4 - 1/2 Mile SSE
H82	CAEDF0000060382	1/4 - 1/2 Mile SSE
H83	CAEDF0000086737	1/2 - 1 Mile SSE
H84	CAEDF0000097023	1/2 - 1 Mile SSE
H86	CAEDF0000118491	1/2 - 1 Mile SSE
H87	CAEDF0000110141	1/2 - 1 Mile SSE
H88	CAEDF0000072862	1/2 - 1 Mile SSE
H89	CAEDF0000129787	1/2 - 1 Mile SSE
H90	CAEDF0000071707	1/2 - 1 Mile SSE
H91	CAEDF0000018338	1/2 - 1 Mile SSE
H92	CAEDF0000000246	1/2 - 1 Mile SSE
H93	CAEDF0000008218	1/2 - 1 Mile SSE
H94	CAEDF0000000622	1/2 - 1 Mile SSE
H95	CAEDF0000143233	1/2 - 1 Mile SSE
H96	CAEDF0000014401	1/2 - 1 Mile SSE
H97	CAEDF0000077447	1/2 - 1 Mile SSE
H98	CAEDF0000006219	1/2 - 1 Mile SSE
H99	CAEDF0000085380	1/2 - 1 Mile SSE
H100	CAEDF0000099972	1/2 - 1 Mile SSE
H101	CAEDF0000052688	1/2 - 1 Mile SSE
H102	CAEDF0000071001	1/2 - 1 Mile SSE
H103	CAEDF0000120715	1/2 - 1 Mile SSE
H104	CAEDF0000031143	1/2 - 1 Mile SSE
H105	CAEDF0000135381	1/2 - 1 Mile SSE
H106	CAEDF0000009395	1/2 - 1 Mile SSE
J107	CAEDF0000125892	1/2 - 1 Mile North
J108	CAEDF0000066362	1/2 - 1 Mile North
J109	CAEDF0000137231	1/2 - 1 Mile North
J110	CAEDF0000037372	1/2 - 1 Mile North
K111	CAEDF0000083811	1/2 - 1 Mile WNW
K112	CAEDF0000115037	1/2 - 1 Mile WNW
K113	CAEDF0000056201	1/2 - 1 Mile WNW
K114	CAEDF0000126928	1/2 - 1 Mile WNW
L115	CAEDF0000088165	1/2 - 1 Mile North
L116	CAEDF0000020231	1/2 - 1 Mile North
K117	CAEDF0000039630	1/2 - 1 Mile WNW
K118	CAEDF0000133241	1/2 - 1 Mile WNW
L119	CAEDF0000099946	1/2 - 1 Mile North
K120	CAEDF0000090199	1/2 - 1 Mile WNW
K121	CAEDF0000085308	1/2 - 1 Mile WNW
K122	CAEDF0000074335	1/2 - 1 Mile WNW
K123	CAEDF0000032978	1/2 - 1 Mile WNW
K124	CAEDF0000056724	1/2 - 1 Mile WNW
K125	CAEDF0000101092	1/2 - 1 Mile WNW
K126	CAEDF0000096122	1/2 - 1 Mile WNW
K127	CAEDF0000021728	1/2 - 1 Mile WNW

STATE DATABASE WELL INFORMATION

MAP ID	WELL ID	LOCATION FROM TP
K128	CAEDF0000143378	1/2 - 1 Mile WNW
L129	CAEDF0000066020	1/2 - 1 Mile North
K130	CAEDF0000092927	1/2 - 1 Mile WNW
L131	CAEDF0000108695	1/2 - 1 Mile North
M132	CAEDF0000130481	1/2 - 1 Mile West
K133	CAEDF0000141885	1/2 - 1 Mile WNW
M134	CAEDF0000038692	1/2 - 1 Mile West
K135	CAEDF0000117587	1/2 - 1 Mile WNW
M136	CAEDF0000059474	1/2 - 1 Mile West
K137	CAEDF0000074631	1/2 - 1 Mile WNW
K138	CAEDF0000118639	1/2 - 1 Mile WNW
M139	CAEDF0000043855	1/2 - 1 Mile West
M140	CAEDF0000083144	1/2 - 1 Mile West
K141	CAEDF0000086327	1/2 - 1 Mile WNW
M142	CAEDF0000042036	1/2 - 1 Mile West
M143	CAEDF0000032761	1/2 - 1 Mile West
N144	CAEDF0000098406	1/2 - 1 Mile WNW
M145	CAEDF0000052065	1/2 - 1 Mile West
M146	CAEDF0000050436	1/2 - 1 Mile West
N147	CAEDF0000071631	1/2 - 1 Mile WNW
L148	CAEDF0000016629	1/2 - 1 Mile North
O149	CAEDF0000086592	1/2 - 1 Mile North
O150	CAEDF0000138063	1/2 - 1 Mile North
P151	CAEDF0000139531	1/2 - 1 Mile SE
N152	CAEDF0000093700	1/2 - 1 Mile WNW
M153	CAEDF0000069658	1/2 - 1 Mile West
N154	CAEDF0000065394	1/2 - 1 Mile WNW
N155	CAEDF0000018867	1/2 - 1 Mile WNW
N156	CAEDF0000007335	1/2 - 1 Mile WNW
N157	CAEDF0000034334	1/2 - 1 Mile WNW
N158	CAEDF0000010299	1/2 - 1 Mile WNW
N159	CAEDF0000126386	1/2 - 1 Mile WNW
P160	CAEDF0000093901	1/2 - 1 Mile SE
N161	CAEDF0000098325	1/2 - 1 Mile WNW
Q162	CAEDF0000009485	1/2 - 1 Mile WNW
P163	CAEDF0000101276	1/2 - 1 Mile SE
Q164	CAEDF0000021396	1/2 - 1 Mile WNW
R165	CAEDF0000121258	1/2 - 1 Mile SE
R166	CAEDF0000058768	1/2 - 1 Mile SE
Q167	CAEDF0000063794	1/2 - 1 Mile WNW
R168	CAEDF0000079120	1/2 - 1 Mile SE
Q169	CAEDF0000128360	1/2 - 1 Mile WNW
O170	CAEDF0000034282	1/2 - 1 Mile North
S171	CAEDF0000098179	1/2 - 1 Mile NNW
S172	CAEDF0000065216	1/2 - 1 Mile NNW
R173	CAEDF0000138757	1/2 - 1 Mile SE
R174	CAEDF0000046591	1/2 - 1 Mile SE
R175	CAEDF0000080592	1/2 - 1 Mile SE
S176	CAEDF0000066091	1/2 - 1 Mile NNW
R177	CAEDF0000065070	1/2 - 1 Mile SE
S178	CAEDF0000133194	1/2 - 1 Mile NNW
P179	CAEDF0000012967	1/2 - 1 Mile SE

STATE DATABASE WELL INFORMATION

MAP ID	WELL ID	LOCATION FROM TP
R180	CAEDF0000095944	1/2 - 1 Mile SE
R181	CAEDF0000083107	1/2 - 1 Mile SE
S182	CAEDF0000076735	1/2 - 1 Mile NNW
R183	CAEDF0000102374	1/2 - 1 Mile SE
R184	CAEDF0000103781	1/2 - 1 Mile SE
R186	CAEDF0000014474	1/2 - 1 Mile SE
R187	CAEDF0000072085	1/2 - 1 Mile SE
R188	CAEDF0000060609	1/2 - 1 Mile SE
S189	CAEDF0000046589	1/2 - 1 Mile NNW
S190	CAEDF0000015691	1/2 - 1 Mile NNW
S191	CAEDF0000066673	1/2 - 1 Mile NNW
S192	CAEDF0000023118	1/2 - 1 Mile NNW
S193	CAEDF0000116659	1/2 - 1 Mile NNW
R194	CAEDF0000096718	1/2 - 1 Mile SE
R195	CAEDF0000104689	1/2 - 1 Mile SE
R196	CAEDF0000138553	1/2 - 1 Mile SE
S197	CAEDF0000059531	1/2 - 1 Mile NNW
S198	CAEDF0000136795	1/2 - 1 Mile NNW
S199	CAEDF0000129683	1/2 - 1 Mile NNW
S200	CAEDF0000113863	1/2 - 1 Mile NNW
S201	CAEDF0000022325	1/2 - 1 Mile NNW
R202	CAEDF0000042763	1/2 - 1 Mile SE
R203	CAEDF0000106316	1/2 - 1 Mile SE
S204	CAEDF0000031927	1/2 - 1 Mile NNW
S205	CAEDF0000033307	1/2 - 1 Mile NNW
T206	CAEDF0000023924	1/2 - 1 Mile ESE
S207	CAEDF0000092543	1/2 - 1 Mile NNW
S208	CAEDF0000073384	1/2 - 1 Mile NNW
S209	CAEDF0000098021	1/2 - 1 Mile NNW
S210	CAEDF0000137487	1/2 - 1 Mile NNW
S211	CAEDF0000119986	1/2 - 1 Mile NNW
U212	CAEDF0000072322	1/2 - 1 Mile NE
T213	CAEDF0000033526	1/2 - 1 Mile ESE
U214	CAEDF0000004502	1/2 - 1 Mile NE
U215	CAEDF0000046295	1/2 - 1 Mile NE
R216	CAEDF0000090275	1/2 - 1 Mile SE
U217	CAEDF0000111264	1/2 - 1 Mile NE
T218	CAEDF0000106099	1/2 - 1 Mile ESE
U219	CAEDF0000007672	1/2 - 1 Mile NE
U222	CAEDF0000057058	1/2 - 1 Mile NE
U223	CAEDF0000078717	1/2 - 1 Mile NE
U224	CAEDF0000042117	1/2 - 1 Mile NE
U225	CAEDF0000086392	1/2 - 1 Mile NE
T226	CAEDF0000119288	1/2 - 1 Mile ESE
R227	CAEDF0000091516	1/2 - 1 Mile SE
U228	CAEDF0000010231	1/2 - 1 Mile NE
U229	CAEDF0000113283	1/2 - 1 Mile NE
U230	CAEDF0000058893	1/2 - 1 Mile NE
U231	CAEDF0000131823	1/2 - 1 Mile NE
U232	CAEDF0000116250	1/2 - 1 Mile NE
U233	CAEDF0000073184	1/2 - 1 Mile NE
U235	CAEDF0000069311	1/2 - 1 Mile NE

STATE DATABASE WELL INFORMATION

MAP ID	WELL ID	LOCATION FROM TP
S236	CAEDF0000094073	1/2 - 1 Mile NNW
W237	CAEDF0000124163	1/2 - 1 Mile NNW
X238	CAEDF0000086818	1/2 - 1 Mile East
X239	CAEDF0000021200	1/2 - 1 Mile East
X240	CAEDF0000040016	1/2 - 1 Mile East
X241	CAEDF0000088295	1/2 - 1 Mile East
X242	CAEDF0000140496	1/2 - 1 Mile ESE
X243	CAEDF0000119839	1/2 - 1 Mile East
Y244	CAEDF0000039493	1/2 - 1 Mile NNW
W245	CAEDF0000016454	1/2 - 1 Mile NNW
W246	CAEDF0000131282	1/2 - 1 Mile NNW
X247	CAEDF0000135052	1/2 - 1 Mile East
Y248	CAEDF0000008973	1/2 - 1 Mile NNW
X249	CAEDF0000114110	1/2 - 1 Mile East
Y250	CAEDF0000106573	1/2 - 1 Mile NNW
W251	CAEDF0000041978	1/2 - 1 Mile NNW
Y252	CAEDF0000072319	1/2 - 1 Mile NNW
X253	CAEDF0000113935	1/2 - 1 Mile East
X254	CAEDF0000106504	1/2 - 1 Mile East
Y255	CAEDF0000087069	1/2 - 1 Mile NNW
X256	CAEDF0000079367	1/2 - 1 Mile East
Z257	CAEDF0000019964	1/2 - 1 Mile ENE
W258	CAEDF0000142078	1/2 - 1 Mile NNW
Y259	CAEDF0000060457	1/2 - 1 Mile NNW
Y260	CAEDF0000034404	1/2 - 1 Mile NNW
Z261	CAEDF0000085680	1/2 - 1 Mile ENE
Z262	CAEDF0000055120	1/2 - 1 Mile ENE
Z263	CAEDF0000124546	1/2 - 1 Mile ENE
Z264	CAEDF0000056589	1/2 - 1 Mile ENE
Y265	CAEDF0000020725	1/2 - 1 Mile NNW
Z266	CAEDF0000069874	1/2 - 1 Mile ENE
Z267	CAEDF0000070924	1/2 - 1 Mile ENE
Z268	CAEDF0000002176	1/2 - 1 Mile ENE
Y269	CAEDF0000034735	1/2 - 1 Mile NNW
Z270	CAEDF0000020444	1/2 - 1 Mile ENE
Z271	CAEDF0000109363	1/2 - 1 Mile ENE
Z272	CAEDF0000039132	1/2 - 1 Mile ENE
Z273	CAEDF0000071131	1/2 - 1 Mile ENE
Z274	CAEDF0000018216	1/2 - 1 Mile ENE
Z275	CAEDF0000129081	1/2 - 1 Mile ENE
Z276	CAEDF0000083305	1/2 - 1 Mile ENE
Z277	CAEDF0000043404	1/2 - 1 Mile ENE
Z278	CAEDF0000080182	1/2 - 1 Mile ENE
AA279	CAEDF0000100024	1/2 - 1 Mile SSE
AA280	CAEDF0000074818	1/2 - 1 Mile SSE
AA281	CAEDF0000041078	1/2 - 1 Mile SSE
AA282	CAEDF0000090965	1/2 - 1 Mile SSE
AA283	CAEDF0000024247	1/2 - 1 Mile SSE
AA284	CAEDF0000100910	1/2 - 1 Mile SSE
AA285	CAEDF0000000733	1/2 - 1 Mile SSE
AA286	CAEDF0000136735	1/2 - 1 Mile SSE
AA287	CAEDF0000089157	1/2 - 1 Mile SSE

GEOCHECK® - PHYSICAL SETTING SOURCE SUMMARY

STATE DATABASE WELL INFORMATION

MAP ID	WELL ID	LOCATION FROM TP

OTHER STATE DATABASE INFORMATION

STATE OIL/GAS WELL INFORMATION

MAP ID	WELL ID	LOCATION FROM TP
A1	CAOG17000138087	0 - 1/8 Mile ESE
A2	CAOG17000138761	0 - 1/8 Mile North
A3	CAOG17000138734	0 - 1/8 Mile NNW
A4	CAOG17000138067	0 - 1/8 Mile NE
A5	CAOG17000138899	0 - 1/8 Mile North
A6	CAOG17000138335	0 - 1/8 Mile NNW
A7	CAOG17000138171	0 - 1/8 Mile NNE
B8	CAOG17000138762	0 - 1/8 Mile WNW
B9	CAOG17000138340	0 - 1/8 Mile NNW
B10	CAOG17000138349	0 - 1/8 Mile NNW
C11	CAOG17000138191	0 - 1/8 Mile North
B12	CAOG17000138359	0 - 1/8 Mile NNW
C13	CAOG17000138912	0 - 1/8 Mile NNE
C14	CAOG17000138959	0 - 1/8 Mile North
C15	CAOG17000138914	0 - 1/8 Mile North
C16	CAOG17000138367	0 - 1/8 Mile NNW
C17	CAOG17000138205	0 - 1/8 Mile NE
C18	CAOG17000138216	0 - 1/8 Mile NNE
D19	CAOG17000138183	0 - 1/8 Mile ENE
D20	CAOG17000138194	1/8 - 1/4 Mile NE
D21	CAOG17000138219	1/8 - 1/4 Mile ENE
C22	CAOG17000138318	1/8 - 1/4 Mile North
C23	CAOG17000138376	1/8 - 1/4 Mile North
E24	CAOG17000138284	1/8 - 1/4 Mile ESE
C25	CAOG17000138345	1/8 - 1/4 Mile NE
C26	CAOG17000138316	1/8 - 1/4 Mile NNE
F27	CAOG17000138975	1/8 - 1/4 Mile NNW
G28	CAOG17000138328	1/8 - 1/4 Mile NNE
E29	CAOG17000137946	1/8 - 1/4 Mile ESE
G30	CAOG17000138336	1/8 - 1/4 Mile NNE
F31	CAOG17000138221	1/8 - 1/4 Mile North
G32	CAOG17000137987	1/8 - 1/4 Mile North
D33	CAOG17000138146	1/8 - 1/4 Mile NE
F34	CAOG17000138385	1/8 - 1/4 Mile NNW
D35	CAOG17000138667	1/8 - 1/4 Mile ENE
G36	CAOG17000138954	1/8 - 1/4 Mile NNE
D37	CAOG17000138354	1/8 - 1/4 Mile NE
D38	CAOG17000138361	1/8 - 1/4 Mile NE
G39	CAOG17000138066	1/8 - 1/4 Mile NNE
G40	CAOG17000138370	1/8 - 1/4 Mile NE
G41	CAOG17000138156	1/8 - 1/4 Mile NNE
D42	CAOG17000138158	1/8 - 1/4 Mile NE
D43	CAOG17000138393	1/8 - 1/4 Mile East
G44	CAOG17000139015	1/8 - 1/4 Mile NNE
G45	CAOG17000138626	1/8 - 1/4 Mile NNE
D46	CAOG17000138616	1/8 - 1/4 Mile ENE
G47	CAOG17000138750	1/8 - 1/4 Mile NNE

STATE OIL/GAS WELL INFORMATION

MAP ID	WELL ID	LOCATION FROM TP
G48	CAOG17000138398	1/8 - 1/4 Mile North
F49	CAOG17000138161	1/8 - 1/4 Mile NNW
E50	CAOG17000138475	1/8 - 1/4 Mile ESE
G51	CAOG17000138510	1/8 - 1/4 Mile North
G52	CAOG17000138055	1/8 - 1/4 Mile NNE
F53	CAOG17000138453	1/8 - 1/4 Mile NNW
G54	CAOG17000138766	1/8 - 1/4 Mile NNE
G55	CAOG17000138806	1/8 - 1/4 Mile NNE
G56	CAOG17000139050	1/8 - 1/4 Mile NNE
G57	CAOG17000138132	1/8 - 1/4 Mile NNE
D58	CAOG17000138549	1/8 - 1/4 Mile ENE
F59	CAOG17000138180	1/8 - 1/4 Mile North
G60	CAOG17000138088	1/8 - 1/4 Mile NNE
G61	CAOG17000138119	1/8 - 1/4 Mile NNE
H62	CAOG17000138130	1/8 - 1/4 Mile NE
I63	CAOG17000137959	1/8 - 1/4 Mile East
J64	CAOG17000138113	1/8 - 1/4 Mile WNW
G65	CAOG17000138097	1/8 - 1/4 Mile NNE
J66	CAOG17000138400	1/8 - 1/4 Mile West
G67	CAOG17000138733	1/8 - 1/4 Mile NNE
G68	CAOG17000138170	1/8 - 1/4 Mile NE
I69	CAOG17000138672	1/8 - 1/4 Mile East
H70	CAOG17000138705	1/8 - 1/4 Mile ENE
J71	CAOG17000138090	1/8 - 1/4 Mile West
G72	CAOG17000138711	1/8 - 1/4 Mile NNE
H73	CAOG17000138230	1/8 - 1/4 Mile ENE
J74	CAOG17000138646	1/8 - 1/4 Mile West
J75	CAOG17000138068	1/8 - 1/4 Mile West
K76	CAOG17000138644	1/8 - 1/4 Mile North
K77	CAOG17000138559	1/8 - 1/4 Mile North
H78	CAOG17000138742	1/8 - 1/4 Mile ENE
G79	CAOG17000138147	1/8 - 1/4 Mile NE
J80	CAOG17000138758	1/8 - 1/4 Mile WNW
G81	CAOG17000138220	1/8 - 1/4 Mile NNE
J82	CAOG17000138714	1/8 - 1/4 Mile WNW
H83	CAOG17000138394	1/8 - 1/4 Mile ENE
G84	CAOG17000138511	1/8 - 1/4 Mile NNE
F85	CAOG17000138197	1/8 - 1/4 Mile North
G86	CAOG17000138688	1/8 - 1/4 Mile NNE
G87	CAOG17000138687	1/8 - 1/4 Mile NNE
H88	CAOG17000138064	1/8 - 1/4 Mile ENE
H89	CAOG17000138781	1/8 - 1/4 Mile ENE
J90	CAOG17000138515	1/8 - 1/4 Mile West
J91	CAOG17000138588	1/8 - 1/4 Mile West
J92	CAOG17000138289	1/8 - 1/4 Mile West
G93	CAOG17000138979	1/8 - 1/4 Mile NNE
G94	CAOG17000138167	1/8 - 1/4 Mile NE
J95	CAOG17000138675	1/8 - 1/4 Mile West
F96	CAOG17000138188	1/8 - 1/4 Mile North
97	CAOG17000137984	1/8 - 1/4 Mile West
G98	CAOG17000137989	1/8 - 1/4 Mile NNE
H99	CAOG17000138079	1/8 - 1/4 Mile ENE
H100	CAOG17000138098	1/8 - 1/4 Mile ENE
I101	CAOG17000138231	1/8 - 1/4 Mile East
G102	CAOG17000138447	1/8 - 1/4 Mile NNE
L103	CAOG17000137992	1/8 - 1/4 Mile ESE

STATE OIL/GAS WELL INFORMATION

MAP ID	WELL ID	LOCATION FROM TP
H104	CAOG17000138109	1/8 - 1/4 Mile NE
H105	CAOG17000138195	1/8 - 1/4 Mile NE
H106	CAOG17000138185	1/8 - 1/4 Mile NE
K107	CAOG17000138207	1/8 - 1/4 Mile North
G108	CAOG17000138111	1/8 - 1/4 Mile NNE
M109	CAOG17000138182	1/8 - 1/4 Mile NE
H110	CAOG17000138110	1/8 - 1/4 Mile ENE
H111	CAOG17000138501	1/8 - 1/4 Mile NE
K112	CAOG17000138397	1/8 - 1/4 Mile NNE
I113	CAOG17000138432	1/8 - 1/4 Mile East
K114	CAOG17000138321	1/8 - 1/4 Mile North
K115	CAOG17000138283	1/8 - 1/4 Mile NNE
H116	CAOG17000138551	1/8 - 1/4 Mile NE
K117	CAOG17000138311	1/8 - 1/4 Mile North
H118	CAOG17000138211	1/8 - 1/4 Mile NE
M119	CAOG17000137990	1/4 - 1/2 Mile NNE
I120	CAOG17000138712	1/4 - 1/2 Mile ENE
H121	CAOG17000138639	1/4 - 1/2 Mile NE
H122	CAOG17000138694	1/4 - 1/2 Mile NE
I123	CAOG17000138499	1/4 - 1/2 Mile East
I124	CAOG17000138084	1/4 - 1/2 Mile East
M125	CAOG17000138317	1/4 - 1/2 Mile NNE
H126	CAOG17000138686	1/4 - 1/2 Mile NE
K127	CAOG17000138330	1/4 - 1/2 Mile North
L128	CAOG17000138048	1/4 - 1/2 Mile East
H129	CAOG17000138640	1/4 - 1/2 Mile NE
M130	CAOG17000138708	1/4 - 1/2 Mile NE
M131	CAOG17000138344	1/4 - 1/2 Mile NNE
N132	CAOG17000138358	1/4 - 1/2 Mile North
N133	CAOG17000138338	1/4 - 1/2 Mile North
L134	CAOG17000138142	1/4 - 1/2 Mile ESE
M135	CAOG17000138314	1/4 - 1/2 Mile NE
O136	CAOG17000138552	1/4 - 1/2 Mile NE
N137	CAOG17000138362	1/4 - 1/2 Mile North
138	CAOG17000137925	1/4 - 1/2 Mile WNW
M139	CAOG17000138767	1/4 - 1/2 Mile NE
P140	CAOG17000138579	1/4 - 1/2 Mile ENE
M141	CAOG17000138366	1/4 - 1/2 Mile NNE
P142	CAOG17000138112	1/4 - 1/2 Mile East
O143	CAOG17000138500	1/4 - 1/2 Mile NE
N144	CAOG17000138347	1/4 - 1/2 Mile North
M145	CAOG17000138346	1/4 - 1/2 Mile NNE
M146	CAOG17000138054	1/4 - 1/2 Mile NE
M147	CAOG17000138371	1/4 - 1/2 Mile NNE
N148	CAOG17000138372	1/4 - 1/2 Mile North
L149	CAOG17000138434	1/4 - 1/2 Mile ESE
Q150	CAOG17000138749	1/4 - 1/2 Mile East
R151	CAOG17000138627	1/4 - 1/2 Mile NNE
N152	CAOG17000138159	1/4 - 1/2 Mile North
P153	CAOG17000138643	1/4 - 1/2 Mile ENE
O154	CAOG17000138396	1/4 - 1/2 Mile NE
L155	CAOG17000138229	1/4 - 1/2 Mile East
M156	CAOG17000138085	1/4 - 1/2 Mile NE
N157	CAOG17000138148	1/4 - 1/2 Mile North
N158	CAOG17000138339	1/4 - 1/2 Mile North
S159	CAOG17000138360	1/4 - 1/2 Mile NNE

STATE OIL/GAS WELL INFORMATION

MAP ID	WELL ID	LOCATION FROM TP
O160	CAOG17000138123	1/4 - 1/2 Mile NE
R161	CAOG17000138143	1/4 - 1/2 Mile North
O162	CAOG17000138131	1/4 - 1/2 Mile NE
R163	CAOG17000138509	1/4 - 1/2 Mile NNE
O164	CAOG17000138286	1/4 - 1/2 Mile NE
R165	CAOG17000138379	1/4 - 1/2 Mile NNE
R166	CAOG17000138586	1/4 - 1/2 Mile NNE
N167	CAOG17000138351	1/4 - 1/2 Mile North
Q168	CAOG17000138578	1/4 - 1/2 Mile East
N169	CAOG17000138319	1/4 - 1/2 Mile North
P170	CAOG17000138641	1/4 - 1/2 Mile East
O171	CAOG17000138763	1/4 - 1/2 Mile ENE
N172	CAOG17000138334	1/4 - 1/2 Mile NNW
N173	CAOG17000137988	1/4 - 1/2 Mile North
R174	CAOG17000138313	1/4 - 1/2 Mile North
P175	CAOG17000138498	1/4 - 1/2 Mile ENE
S176	CAOG17000138384	1/4 - 1/2 Mile NNE
R177	CAOG17000138546	1/4 - 1/2 Mile NNE
N178	CAOG17000138558	1/4 - 1/2 Mile North
R179	CAOG17000138181	1/4 - 1/2 Mile North
N180	CAOG17000138471	1/4 - 1/2 Mile NNW
T181	CAOG17000137947	1/4 - 1/2 Mile NW
O182	CAOG17000138709	1/4 - 1/2 Mile NE
R183	CAOG17000138593	1/4 - 1/2 Mile NNE
N184	CAOG17000138288	1/4 - 1/2 Mile North
R185	CAOG17000138118	1/4 - 1/2 Mile NNE
N186	CAOG17000138512	1/4 - 1/2 Mile North
N187	CAOG17000138557	1/4 - 1/2 Mile North
N188	CAOG17000138632	1/4 - 1/2 Mile North
Q189	CAOG17000138695	1/4 - 1/2 Mile East
R190	CAOG17000138673	1/4 - 1/2 Mile NNE
O191	CAOG17000137960	1/4 - 1/2 Mile NE
S192	CAOG17000138595	1/4 - 1/2 Mile NNE
N193	CAOG17000138645	1/4 - 1/2 Mile North
Q194	CAOG17000138502	1/4 - 1/2 Mile ESE
N195	CAOG17000138677	1/4 - 1/2 Mile NNW
N196	CAOG17000138449	1/4 - 1/2 Mile North
U197	CAOG17000137986	1/4 - 1/2 Mile NNW
N198	CAOG17000138474	1/4 - 1/2 Mile NNW
R199	CAOG17000138184	1/4 - 1/2 Mile North
N200	CAOG17000138689	1/4 - 1/2 Mile North
N201	CAOG17000138222	1/4 - 1/2 Mile North
N202	CAOG17000138448	1/4 - 1/2 Mile North
R203	CAOG17000138065	1/4 - 1/2 Mile NNE
S204	CAOG17000138598	1/4 - 1/2 Mile NNE
R205	CAOG17000138210	1/4 - 1/2 Mile North
P206	CAOG17000138431	1/4 - 1/2 Mile East
V207	CAOG17000138481	1/4 - 1/2 Mile North
P208	CAOG17000138554	1/4 - 1/2 Mile ENE
U209	CAOG17000137949	1/4 - 1/2 Mile NNW
Q210	CAOG17000138642	1/4 - 1/2 Mile East
V211	CAOG17000137945	1/4 - 1/2 Mile North
U212	CAOG17000138526	1/4 - 1/2 Mile NNW
V213	CAOG17000138731	1/4 - 1/2 Mile North
R214	CAOG17000138089	1/4 - 1/2 Mile NNE
U215	CAOG17000138751	1/4 - 1/2 Mile North

STATE OIL/GAS WELL INFORMATION

MAP ID	WELL ID	LOCATION FROM TP
Q216	CAOG17000138287	1/4 - 1/2 Mile ESE
P217	CAOG17000138233	1/4 - 1/2 Mile East
S218	CAOG17000138599	1/4 - 1/2 Mile NNE
U219	CAOG17000138445	1/4 - 1/2 Mile NNW
R220	CAOG17000138202	1/4 - 1/2 Mile North
U221	CAOG17000138760	1/4 - 1/2 Mile North
U222	CAOG17000138226	1/4 - 1/2 Mile NNW
T223	CAOG17000138223	1/4 - 1/2 Mile NW
V224	CAOG17000138053	1/4 - 1/2 Mile North
V225	CAOG17000138096	1/4 - 1/2 Mile North
S226	CAOG17000137991	1/4 - 1/2 Mile NE
R227	CAOG17000138710	1/4 - 1/2 Mile NNE
S228	CAOG17000138395	1/4 - 1/2 Mile NNE
U229	CAOG17000138527	1/4 - 1/2 Mile NNW
U230	CAOG17000138732	1/4 - 1/2 Mile NNW
W231	CAOG17000138480	1/4 - 1/2 Mile NNW
Q232	CAOG17000138713	1/4 - 1/2 Mile East
233	CAOG17000137957	1/4 - 1/2 Mile East
S234	CAOG17000138479	1/4 - 1/2 Mile NNE
235	CAOG17000137993	1/4 - 1/2 Mile East
U236	CAOG17000138224	1/4 - 1/2 Mile NNW
V237	CAOG17000138120	1/4 - 1/2 Mile North
W238	CAOG17000138556	1/4 - 1/2 Mile NW
U239	CAOG17000138456	1/4 - 1/2 Mile North
X240	CAOG17000138232	1/4 - 1/2 Mile NE
U241	CAOG17000138529	1/4 - 1/2 Mile NNW
T242	CAOG17000139031	1/4 - 1/2 Mile NW
U243	CAOG17000138458	1/4 - 1/2 Mile NNW
U244	CAOG17000138690	1/4 - 1/2 Mile NNW
S245	CAOG17000138550	1/4 - 1/2 Mile NNE
T246	CAOG17000138149	1/4 - 1/2 Mile NW
Y247	CAOG17000138765	1/4 - 1/2 Mile NNE
W248	CAOG17000138630	1/4 - 1/2 Mile NNW
Y249	CAOG17000138604	1/4 - 1/2 Mile NNE
U250	CAOG17000138399	1/4 - 1/2 Mile NNW
U251	CAOG17000138452	1/4 - 1/2 Mile NNW
X252	CAOG17000138624	1/4 - 1/2 Mile NNE
Y253	CAOG17000138601	1/4 - 1/2 Mile NNE
T254	CAOG17000138446	1/4 - 1/2 Mile NW
U255	CAOG17000138460	1/4 - 1/2 Mile NNW
V256	CAOG17000138145	1/4 - 1/2 Mile North
U257	CAOG17000137948	1/4 - 1/2 Mile NNW
V258	CAOG17000138341	1/4 - 1/2 Mile North
Y259	CAOG17000138605	1/4 - 1/2 Mile NNE
U260	CAOG17000138717	1/4 - 1/2 Mile NNW
U261	CAOG17000138532	1/4 - 1/2 Mile NNW
W262	CAOG17000138160	1/4 - 1/2 Mile NW
U263	CAOG17000138386	1/4 - 1/2 Mile NNW
W264	CAOG17000138716	1/4 - 1/2 Mile NNW
W265	CAOG17000138290	1/4 - 1/2 Mile NNW
Y266	CAOG17000138614	1/4 - 1/2 Mile NNE
Y267	CAOG17000138607	1/4 - 1/2 Mile NNE
T268	CAOG17000138144	1/4 - 1/2 Mile NW
Y269	CAOG17000138611	1/4 - 1/2 Mile NNE
X270	CAOG17000138671	1/4 - 1/2 Mile NNE
U271	CAOG17000138464	1/4 - 1/2 Mile NNW

STATE OIL/GAS WELL INFORMATION

MAP ID	WELL ID	LOCATION FROM TP
W272	CAOG17000138759	1/4 - 1/2 Mile NNW
W273	CAOG17000138514	1/4 - 1/2 Mile NNW
V274	CAOG17000138350	1/4 - 1/2 Mile North
W275	CAOG17000138587	1/4 - 1/2 Mile NNW
W276	CAOG17000138172	1/4 - 1/2 Mile NW
W277	CAOG17000138631	1/4 - 1/2 Mile NNW
U278	CAOG17000138534	1/4 - 1/2 Mile NNW
Y279	CAOG17000138658	1/4 - 1/2 Mile NNE
Y280	CAOG17000138655	1/4 - 1/2 Mile NNE
X281	CAOG17000138433	1/4 - 1/2 Mile NE
W282	CAOG17000138676	1/4 - 1/2 Mile NNW
Z283	CAOG17000138465	1/4 - 1/2 Mile NNW
W284	CAOG17000138628	1/4 - 1/2 Mile NNW
W285	CAOG17000138555	1/4 - 1/2 Mile NNW
V286	CAOG17000138206	1/4 - 1/2 Mile North
X287	CAOG17000138285	1/4 - 1/2 Mile NNE
V288	CAOG17000138329	1/4 - 1/2 Mile North
V289	CAOG17000138157	1/4 - 1/2 Mile North
W290	CAOG17000138186	1/4 - 1/2 Mile NW
AA291	CAOG17000138560	1/4 - 1/2 Mile NW
Z292	CAOG17000138355	1/4 - 1/2 Mile North
AA293	CAOG17000138044	1/4 - 1/2 Mile NW
Z294	CAOG17000138378	1/4 - 1/2 Mile NNW
W295	CAOG17000138513	1/4 - 1/2 Mile NNW
Z296	CAOG17000138805	1/4 - 1/2 Mile NNW
Z297	CAOG17000138444	1/4 - 1/2 Mile NNW
298	CAOG17000138660	1/4 - 1/2 Mile NNE
X299	CAOG17000137958	1/4 - 1/2 Mile NNE
Z300	CAOG17000138537	1/4 - 1/2 Mile NNW
Z301	CAOG17000137985	1/4 - 1/2 Mile NNW
AA302	CAOG17000138091	1/4 - 1/2 Mile NW
Z303	CAOG17000138467	1/4 - 1/2 Mile NNW
Z304	CAOG17000138166	1/4 - 1/2 Mile North
W305	CAOG17000138691	1/4 - 1/2 Mile NNW
AB306	CAOG17000138715	1/4 - 1/2 Mile NNW
AC307	CAOG17000138114	1/4 - 1/2 Mile NW
AA308	CAOG17000138629	1/4 - 1/2 Mile NW
Z309	CAOG17000138373	1/4 - 1/2 Mile NNW
Z310	CAOG17000138539	1/4 - 1/2 Mile NNW
AD311	CAOG17000138320	1/4 - 1/2 Mile North
AD312	CAOG17000138196	1/4 - 1/2 Mile North
AA313	CAOG17000138052	1/4 - 1/2 Mile NW
Z314	CAOG17000138225	1/4 - 1/2 Mile NNW
Z315	CAOG17000138470	1/4 - 1/2 Mile NNW
Z316	CAOG17000138540	1/4 - 1/2 Mile NNW
AA317	CAOG17000138678	1/4 - 1/2 Mile NW
AD318	CAOG17000138312	1/4 - 1/2 Mile North
Z319	CAOG17000138368	1/4 - 1/2 Mile North
AB320	CAOG17000138198	1/4 - 1/2 Mile NW
AA321	CAOG17000138752	1/4 - 1/2 Mile NW
Z322	CAOG17000138544	1/4 - 1/2 Mile NNW
Z323	CAOG17000138179	1/4 - 1/2 Mile North
AE324	CAOG17000137956	1/4 - 1/2 Mile East
AD325	CAOG17000138187	1/4 - 1/2 Mile North
AB326	CAOG17000138212	1/4 - 1/2 Mile NNW
327	CAOG17000013630	1/4 - 1/2 Mile SW

STATE OIL/GAS WELL INFORMATION

MAP ID	WELL ID	LOCATION FROM TP
AA328	CAOG17000138858	1/4 - 1/2 Mile NW
AA329	CAOG17000138730	1/4 - 1/2 Mile NW
AC330	CAOG17000138309	1/4 - 1/2 Mile NW
AE331	CAOG17000138674	1/4 - 1/2 Mile East
AE332	CAOG17000138728	1/4 - 1/2 Mile East
AE333	CAOG17000138553	1/2 - 1 Mile ESE
AB334	CAOG17000138326	1/2 - 1 Mile NNW
AE335	CAOG17000138704	1/2 - 1 Mile East
AF336	CAOG17000137953	1/2 - 1 Mile East
AE337	CAOG17000138503	1/2 - 1 Mile East
AE338	CAOG17000138625	1/2 - 1 Mile East
AE339	CAOG17000138548	1/2 - 1 Mile East
AF340	CAOG17000138922	1/2 - 1 Mile East
AF341	CAOG17000138391	1/2 - 1 Mile East
AG342	CAOG17000138331	1/2 - 1 Mile NNW
AF343	CAOG17000138478	1/2 - 1 Mile East
AG344	CAOG17000138352	1/2 - 1 Mile NNW
AH345	CAOG17000138428	1/2 - 1 Mile East
AH346	CAOG17000138764	1/2 - 1 Mile East
AI347	CAOG17000138609	1/2 - 1 Mile East
AH348	CAOG17000138017	1/2 - 1 Mile East
AH349	CAOG17000138063	1/2 - 1 Mile East
AH350	CAOG17000138227	1/2 - 1 Mile East
AI351	CAOG17000138610	1/2 - 1 Mile East
AH352	CAOG17000138099	1/2 - 1 Mile East
AG353	CAOG17000138337	1/2 - 1 Mile NNW
AI354	CAOG17000138018	1/2 - 1 Mile East
355	CAOG17000004417	1/2 - 1 Mile SW
AH356	CAOG17000138135	1/2 - 1 Mile East
AH357	CAOG17000138893	1/2 - 1 Mile East
AI358	CAOG17000138307	1/2 - 1 Mile East
AI359	CAOG17000138952	1/2 - 1 Mile East
AH360	CAOG17000139051	1/2 - 1 Mile East
AI361	CAOG17000138577	1/2 - 1 Mile East
AI362	CAOG17000138215	1/2 - 1 Mile East
AI363	CAOG17000138487	1/2 - 1 Mile East
AH364	CAOG17000138953	1/2 - 1 Mile East
AH365	CAOG17000139030	1/2 - 1 Mile East
AI366	CAOG17000138430	1/2 - 1 Mile East
AJ367	CAOG17000138199	1/2 - 1 Mile East
AJ368	CAOG17000138804	1/2 - 1 Mile East
AJ369	CAOG17000138291	1/2 - 1 Mile East
AJ370	CAOG17000138563	1/2 - 1 Mile East
AJ371	CAOG17000138189	1/2 - 1 Mile East
AJ372	CAOG17000137954	1/2 - 1 Mile East
AJ373	CAOG17000138124	1/2 - 1 Mile East
AJ374	CAOG17000138323	1/2 - 1 Mile East
AJ375	CAOG17000138993	1/2 - 1 Mile East
AJ376	CAOG17000138177	1/2 - 1 Mile East
AJ377	CAOG17000138803	1/2 - 1 Mile East
AJ378	CAOG17000138164	1/2 - 1 Mile East
AJ379	CAOG17000138150	1/2 - 1 Mile East
AJ380	CAOG17000138141	1/2 - 1 Mile East
AK381	CAOG17000138125	1/2 - 1 Mile East
AK382	CAOG17000138874	1/2 - 1 Mile East
AK383	CAOG17000138060	1/2 - 1 Mile East

STATE OIL/GAS WELL INFORMATION

MAP ID	WELL ID	LOCATION FROM TP
AK384	CAOG17000138768	1/2 - 1 Mile East
AK385	CAOG17000138692	1/2 - 1 Mile East
AK386	CAOG17000138707	1/2 - 1 Mile East
AK387	CAOG17000138621	1/2 - 1 Mile East
AL388	CAOG17000138364	1/2 - 1 Mile East
AK389	CAOG17000138342	1/2 - 1 Mile East
AL390	CAOG17000138486	1/2 - 1 Mile East
AL391	CAOG17000138121	1/2 - 1 Mile East
AL392	CAOG17000138729	1/2 - 1 Mile East
393	CAOG17000013271	1/2 - 1 Mile West
AL394	CAOG17000138353	1/2 - 1 Mile East
AL395	CAOG17000138356	1/2 - 1 Mile East
AM396	CAOG17000138015	1/2 - 1 Mile East
AL397	CAOG17000138016	1/2 - 1 Mile East
AL398	CAOG17000138769	1/2 - 1 Mile East
AL399	CAOG17000138292	1/2 - 1 Mile East
AL400	CAOG17000138047	1/2 - 1 Mile East
AM401	CAOG17000138436	1/2 - 1 Mile East
AM402	CAOG17000138086	1/2 - 1 Mile East
403	CAOG17000004408	1/2 - 1 Mile WNW
AM404	CAOG17000138602	1/2 - 1 Mile East
AM405	CAOG17000138603	1/2 - 1 Mile East
AN406	CAOG17000138435	1/2 - 1 Mile East
AN407	CAOG17000138693	1/2 - 1 Mile East
AN408	CAOG17000138390	1/2 - 1 Mile East
AN409	CAOG17000138783	1/2 - 1 Mile East
AN410	CAOG17000138606	1/2 - 1 Mile East
AN411	CAOG17000138174	1/2 - 1 Mile East
AN412	CAOG17000139061	1/2 - 1 Mile East
AN413	CAOG17000138582	1/2 - 1 Mile East
AN414	CAOG17000138485	1/2 - 1 Mile East
AN415	CAOG17000139012	1/2 - 1 Mile East
AO416	CAOG17000139062	1/2 - 1 Mile East
AN417	CAOG17000137952	1/2 - 1 Mile East
AN418	CAOG17000138484	1/2 - 1 Mile East
419	CAOG17000004411	1/2 - 1 Mile WNW
AN420	CAOG17000138235	1/2 - 1 Mile East
AN421	CAOG17000138581	1/2 - 1 Mile East
AN422	CAOG17000138401	1/2 - 1 Mile East
AO423	CAOG17000138827	1/2 - 1 Mile East

PHYSICAL SETTING SOURCE MAP - 7989456.2s

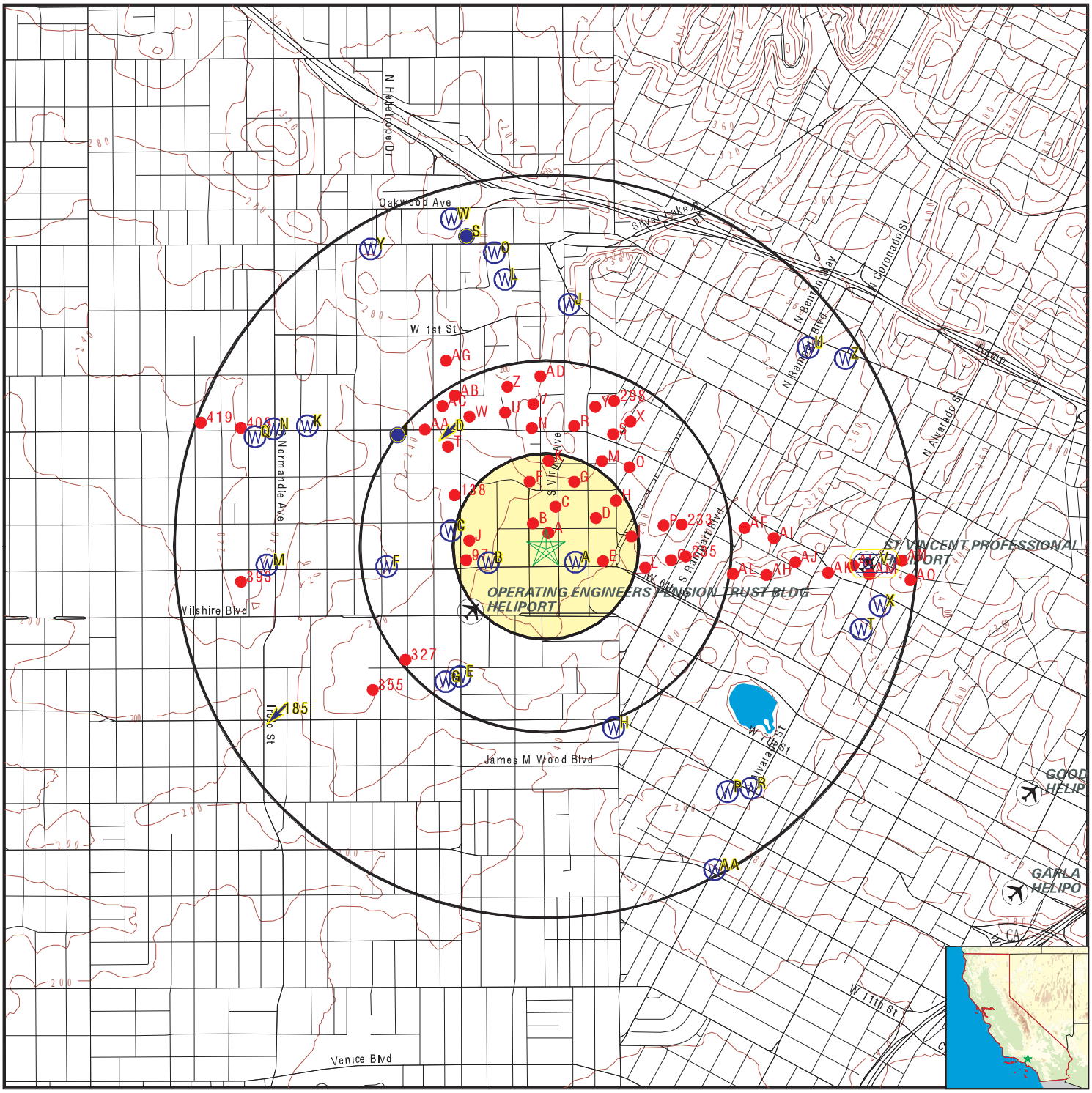

- County Boundary
- Major Roads
- Contour Lines
- Earthquake Fault Lines
- Airports
- Earthquake epicenter, Richter 5 or greater
- Water Wells
- Public Water Supply Wells
- Cluster of Multiple Icons

- Groundwater Flow Direction
- GI Indeterminate Groundwater Flow at Location
- GV Groundwater Flow Varies at Location
- HD Closest Hydrogeological Data
- Oil, gas or related wells

SITE NAME:	525 South Virgil Avenue
ADDRESS:	525 South Virgil Avenue Los Angeles CA 90020
LAT/LONG:	34.064487 / 118.287651
CLIENT:	Citadel EHS
CONTACT:	Kyle Johnston
INQUIRY #:	7989456.2s
DATE:	May 15, 2025 12:52 pm

Copyright © 2025 EDR, Inc. © 2015 TomTom Rel. 2015.

GEOCHECK® - PHYSICAL SETTING SOURCE MAP FINDINGS

Map ID
Direction
Distance
Elevation | Database | EDR ID Number

A1
ESE
0 - 1/8 Mile
Lower

CA WELLS **CAEDF0000050433**

Well ID:	T0603700601-MW-9	Well Type:	MONITORING
Source:	EDF	Other Name:	MW-9
GAMA PFAS Testing:	Not Reported		
Groundwater Quality Data:	https://gamagroundwater.waterboards.ca.gov/gama/gamamap/public/GamaDataDisplay.asp?dataset=EDF&samp_date=&global_id=T0603700601&assigned_name=MW-9&store_num=		
GeoTracker Data:	https://geotracker.waterboards.ca.gov/profile_report.asp?cmd=MWEDFResults&global_id=T0603700601&assigned_name=MW-9		

A2
ESE
0 - 1/8 Mile
Lower

CA WELLS **CAEDF0000089621**

Well ID:	T0603700601-MW-10	Well Type:	MONITORING
Source:	EDF	Other Name:	MW-10
GAMA PFAS Testing:	Not Reported		
Groundwater Quality Data:	https://gamagroundwater.waterboards.ca.gov/gama/gamamap/public/GamaDataDisplay.asp?dataset=EDF&samp_date=&global_id=T0603700601&assigned_name=MW-10&store_num=		
GeoTracker Data:	https://geotracker.waterboards.ca.gov/profile_report.asp?cmd=MWEDFResults&global_id=T0603700601&assigned_name=MW-10		

A3
ESE
0 - 1/8 Mile
Lower

CA WELLS **CAEDF0000002192**

Well ID:	T0603700601-MW-8	Well Type:	MONITORING
Source:	EDF	Other Name:	MW-8
GAMA PFAS Testing:	Not Reported		
Groundwater Quality Data:	https://gamagroundwater.waterboards.ca.gov/gama/gamamap/public/GamaDataDisplay.asp?dataset=EDF&samp_date=&global_id=T0603700601&assigned_name=MW-8&store_num=		
GeoTracker Data:	https://geotracker.waterboards.ca.gov/profile_report.asp?cmd=MWEDFResults&global_id=T0603700601&assigned_name=MW-8		

A4
ESE
0 - 1/8 Mile
Lower

CA WELLS **CAEDF0000067599**

Well ID:	T0603700601-MW-5	Well Type:	MONITORING
Source:	EDF	Other Name:	MW-5
GAMA PFAS Testing:	Not Reported		
Groundwater Quality Data:	https://gamagroundwater.waterboards.ca.gov/gama/gamamap/public/GamaDataDisplay.asp?dataset=EDF&samp_date=&global_id=T0603700601&assigned_name=MW-5&store_num=		
GeoTracker Data:	https://geotracker.waterboards.ca.gov/profile_report.asp?cmd=MWEDFResults&global_id=T0603700601&assigned_name=MW-5		

Map ID
Direction
Distance
Elevation | Database | EDR ID Number

A5
ESE
0 - 1/8 Mile
Lower

CA WELLS **CAEDF0000107351**

Well ID:	T0603700601-MW-6	Well Type:	MONITORING
Source:	EDF	Other Name:	MW-6
GAMA PFAS Testing:	Not Reported		
Groundwater Quality Data:	https://gamagroundwater.waterboards.ca.gov/gama/gamamap/public/GamaDataDisplay.asp?dataset=EDF&samp_date=&global_id=T0603700601&assigned_name=MW-6&store_num=		
GeoTracker Data:	https://geotracker.waterboards.ca.gov/profile_report.asp?cmd=MWEDFResults&global_id=T0603700601&assigned_name=MW-6		

A6
ESE
0 - 1/8 Mile
Lower

CA WELLS **CAEDF0000038813**

Well ID:	T0603700601-MW-20	Well Type:	MONITORING
Source:	EDF	Other Name:	MW-20
GAMA PFAS Testing:	Not Reported		
Groundwater Quality Data:	https://gamagroundwater.waterboards.ca.gov/gama/gamamap/public/GamaDataDisplay.asp?dataset=EDF&samp_date=&global_id=T0603700601&assigned_name=MW-20&store_num=		
GeoTracker Data:	https://geotracker.waterboards.ca.gov/profile_report.asp?cmd=MWEDFResults&global_id=T0603700601&assigned_name=MW-20		

A7
ESE
0 - 1/8 Mile
Lower

CA WELLS **CAEDF0000065350**

Well ID:	T0603700601-MW-19	Well Type:	MONITORING
Source:	EDF	Other Name:	MW-19
GAMA PFAS Testing:	Not Reported		
Groundwater Quality Data:	https://gamagroundwater.waterboards.ca.gov/gama/gamamap/public/GamaDataDisplay.asp?dataset=EDF&samp_date=&global_id=T0603700601&assigned_name=MW-19&store_num=		
GeoTracker Data:	https://geotracker.waterboards.ca.gov/profile_report.asp?cmd=MWEDFResults&global_id=T0603700601&assigned_name=MW-19		

A8
ESE
0 - 1/8 Mile
Lower

CA WELLS **CAEDF0000112479**

Well ID:	T0603700601-MW-7	Well Type:	MONITORING
Source:	EDF	Other Name:	MW-7
GAMA PFAS Testing:	Not Reported		
Groundwater Quality Data:	https://gamagroundwater.waterboards.ca.gov/gama/gamamap/public/GamaDataDisplay.asp?dataset=EDF&samp_date=&global_id=T0603700601&assigned_name=MW-7&store_num=		
GeoTracker Data:	https://geotracker.waterboards.ca.gov/profile_report.asp?cmd=MWEDFResults&global_id=T0603700601&assigned_name=MW-7		

GEOCHECK® - PHYSICAL SETTING SOURCE MAP FINDINGS

Map ID
Direction
Distance
Elevation | Database | EDR ID Number

A9
ESE
0 - 1/8 Mile
Lower

CA WELLS **CAEDF0000116872**

Well ID:	T0603700601-MW-1	Well Type:	MONITORING
Source:	EDF	Other Name:	MW-1
GAMA PFAS Testing:	Not Reported		
Groundwater Quality Data:	https://gamagroundwater.waterboards.ca.gov/gama/gamamap/public/GamaDataDisplay.asp?dataset=EDF&samp_date=&global_id=T0603700601&assigned_name=MW-1&store_num=		
GeoTracker Data:	https://geotracker.waterboards.ca.gov/profile_report.asp?cmd=MWEDFResults&global_id=T0603700601&assigned_name=MW-1		

A10
ESE
0 - 1/8 Mile
Lower

CA WELLS **CAEDF0000132474**

Well ID:	T0603700601-MW-2	Well Type:	MONITORING
Source:	EDF	Other Name:	MW-2
GAMA PFAS Testing:	Not Reported		
Groundwater Quality Data:	https://gamagroundwater.waterboards.ca.gov/gama/gamamap/public/GamaDataDisplay.asp?dataset=EDF&samp_date=&global_id=T0603700601&assigned_name=MW-2&store_num=		
GeoTracker Data:	https://geotracker.waterboards.ca.gov/profile_report.asp?cmd=MWEDFResults&global_id=T0603700601&assigned_name=MW-2		

A11
ESE
0 - 1/8 Mile
Lower

CA WELLS **CAEDF0000110100**

Well ID:	T0603700601-MW-21	Well Type:	MONITORING
Source:	EDF	Other Name:	MW-21
GAMA PFAS Testing:	Not Reported		
Groundwater Quality Data:	https://gamagroundwater.waterboards.ca.gov/gama/gamamap/public/GamaDataDisplay.asp?dataset=EDF&samp_date=&global_id=T0603700601&assigned_name=MW-21&store_num=		
GeoTracker Data:	https://geotracker.waterboards.ca.gov/profile_report.asp?cmd=MWEDFResults&global_id=T0603700601&assigned_name=MW-21		

A12
ESE
0 - 1/8 Mile
Lower

CA WELLS **CAEDF0000031390**

Well ID:	T0603700601-MW-16	Well Type:	MONITORING
Source:	EDF	Other Name:	MW-16
GAMA PFAS Testing:	Not Reported		
Groundwater Quality Data:	https://gamagroundwater.waterboards.ca.gov/gama/gamamap/public/GamaDataDisplay.asp?dataset=EDF&samp_date=&global_id=T0603700601&assigned_name=MW-16&store_num=		
GeoTracker Data:	https://geotracker.waterboards.ca.gov/profile_report.asp?cmd=MWEDFResults&global_id=T0603700601&assigned_name=MW-16		

GEOCHECK® - PHYSICAL SETTING SOURCE MAP FINDINGS

Map ID
Direction
Distance
Elevation | Database | EDR ID Number

A13
ESE
0 - 1/8 Mile
Lower

CA WELLS **CAEDF0000136374**

Well ID:	T0603700601-MW-13	Well Type:	MONITORING
Source:	EDF	Other Name:	MW-13
GAMA PFAS Testing:	Not Reported		
Groundwater Quality Data:	https://gamagroundwater.waterboards.ca.gov/gama/gamamap/public/GamaDataDisplay.asp?dataset=EDF&samp_date=&global_id=T0603700601&assigned_name=MW-13&store_num=		
GeoTracker Data:	https://geotracker.waterboards.ca.gov/profile_report.asp?cmd=MWEDFResults&global_id=T0603700601&assigned_name=MW-13		

A14
ESE
0 - 1/8 Mile
Lower

CA WELLS **CAEDF0000126721**

Well ID:	T0603700601-MW-23	Well Type:	MONITORING
Source:	EDF	Other Name:	MW-23
GAMA PFAS Testing:	Not Reported		
Groundwater Quality Data:	https://gamagroundwater.waterboards.ca.gov/gama/gamamap/public/GamaDataDisplay.asp?dataset=EDF&samp_date=&global_id=T0603700601&assigned_name=MW-23&store_num=		
GeoTracker Data:	https://geotracker.waterboards.ca.gov/profile_report.asp?cmd=MWEDFResults&global_id=T0603700601&assigned_name=MW-23		

A15
SE
0 - 1/8 Mile
Lower

CA WELLS **CAEDF0000023470**

Well ID:	T0603700601-MW-14	Well Type:	MONITORING
Source:	EDF	Other Name:	MW-14
GAMA PFAS Testing:	Not Reported		
Groundwater Quality Data:	https://gamagroundwater.waterboards.ca.gov/gama/gamamap/public/GamaDataDisplay.asp?dataset=EDF&samp_date=&global_id=T0603700601&assigned_name=MW-14&store_num=		
GeoTracker Data:	https://geotracker.waterboards.ca.gov/profile_report.asp?cmd=MWEDFResults&global_id=T0603700601&assigned_name=MW-14		

A16
ESE
0 - 1/8 Mile
Lower

CA WELLS **CAEDF0000072929**

Well ID:	T0603700601-MW-22	Well Type:	MONITORING
Source:	EDF	Other Name:	MW-22
GAMA PFAS Testing:	Not Reported		
Groundwater Quality Data:	https://gamagroundwater.waterboards.ca.gov/gama/gamamap/public/GamaDataDisplay.asp?dataset=EDF&samp_date=&global_id=T0603700601&assigned_name=MW-22&store_num=		
GeoTracker Data:	https://geotracker.waterboards.ca.gov/profile_report.asp?cmd=MWEDFResults&global_id=T0603700601&assigned_name=MW-22		

GEOCHECK® - PHYSICAL SETTING SOURCE MAP FINDINGS

Map ID
Direction
Distance
Elevation | Database | EDR ID Number

A17
ESE
0 - 1/8 Mile
Lower

CA WELLS **CAEDF0000016649**

Well ID:	T0603700601-MW-18	Well Type:	MONITORING
Source:	EDF	Other Name:	MW-18
GAMA PFAS Testing:	Not Reported		
Groundwater Quality Data:	https://gamagroundwater.waterboards.ca.gov/gama/gamamap/public/GamaDataDisplay.asp?dataset=EDF&samp_date=&global_id=T0603700601&assigned_name=MW-18&store_num=		
GeoTracker Data:	https://geotracker.waterboards.ca.gov/profile_report.asp?cmd=MWEDFResults&global_id=T0603700601&assigned_name=MW-18		

A18
SE
0 - 1/8 Mile
Lower

CA WELLS **CAEDF0000106591**

Well ID:	T0603700601-MW-15	Well Type:	MONITORING
Source:	EDF	Other Name:	MW-15
GAMA PFAS Testing:	Not Reported		
Groundwater Quality Data:	https://gamagroundwater.waterboards.ca.gov/gama/gamamap/public/GamaDataDisplay.asp?dataset=EDF&samp_date=&global_id=T0603700601&assigned_name=MW-15&store_num=		
GeoTracker Data:	https://geotracker.waterboards.ca.gov/profile_report.asp?cmd=MWEDFResults&global_id=T0603700601&assigned_name=MW-15		

A19
ESE
0 - 1/8 Mile
Lower

CA WELLS **CAEDF0000124187**

Well ID:	T0603700601-MW-4	Well Type:	MONITORING
Source:	EDF	Other Name:	MW-4
GAMA PFAS Testing:	Not Reported		
Groundwater Quality Data:	https://gamagroundwater.waterboards.ca.gov/gama/gamamap/public/GamaDataDisplay.asp?dataset=EDF&samp_date=&global_id=T0603700601&assigned_name=MW-4&store_num=		
GeoTracker Data:	https://geotracker.waterboards.ca.gov/profile_report.asp?cmd=MWEDFResults&global_id=T0603700601&assigned_name=MW-4		

B20
WSW
1/8 - 1/4 Mile
Lower

CA WELLS **CAEDF0000018636**

Well ID:	T0603700639-MW7	Well Type:	MONITORING
Source:	EDF	Other Name:	MW7
GAMA PFAS Testing:	Not Reported		
Groundwater Quality Data:	https://gamagroundwater.waterboards.ca.gov/gama/gamamap/public/GamaDataDisplay.asp?dataset=EDF&samp_date=&global_id=T0603700639&assigned_name=MW7&store_num=		
GeoTracker Data:	https://geotracker.waterboards.ca.gov/profile_report.asp?cmd=MWEDFResults&global_id=T0603700639&assigned_name=MW7		

Map ID
Direction
Distance
Elevation | Database | EDR ID Number

B21
WSW
1/8 - 1/4 Mile
Lower

CA WELLS **CAEDF0000012454**

Well ID:	T0603700639-MW1	Well Type:	MONITORING
Source:	EDF	Other Name:	MW1
GAMA PFAS Testing:	Not Reported		
Groundwater Quality Data:	https://gamagroundwater.waterboards.ca.gov/gama/gamamap/public/GamaDataDisplay.asp?dataset=EDF&samp_date=&global_id=T0603700639&assigned_name=MW1&store_num=		
GeoTracker Data:	https://geotracker.waterboards.ca.gov/profile_report.asp?cmd=MWEDFResults&global_id=T0603700639&assigned_name=MW1		

B22
WSW
1/8 - 1/4 Mile
Lower

CA WELLS **CAEDF0000113534**

Well ID:	T0603700639-MW2	Well Type:	MONITORING
Source:	EDF	Other Name:	MW2
GAMA PFAS Testing:	Not Reported		
Groundwater Quality Data:	https://gamagroundwater.waterboards.ca.gov/gama/gamamap/public/GamaDataDisplay.asp?dataset=EDF&samp_date=&global_id=T0603700639&assigned_name=MW2&store_num=		
GeoTracker Data:	https://geotracker.waterboards.ca.gov/profile_report.asp?cmd=MWEDFResults&global_id=T0603700639&assigned_name=MW2		

B23
WSW
1/8 - 1/4 Mile
Lower

CA WELLS **CAEDF0000085040**

Well ID:	T0603700639-MW3	Well Type:	MONITORING
Source:	EDF	Other Name:	MW3
GAMA PFAS Testing:	Not Reported		
Groundwater Quality Data:	https://gamagroundwater.waterboards.ca.gov/gama/gamamap/public/GamaDataDisplay.asp?dataset=EDF&samp_date=&global_id=T0603700639&assigned_name=MW3&store_num=		
GeoTracker Data:	https://geotracker.waterboards.ca.gov/profile_report.asp?cmd=MWEDFResults&global_id=T0603700639&assigned_name=MW3		

B24
WSW
1/8 - 1/4 Mile
Lower

CA WELLS **CAEDF0000013441**

Well ID:	T0603700639-MW8	Well Type:	MONITORING
Source:	EDF	Other Name:	MW8
GAMA PFAS Testing:	Not Reported		
Groundwater Quality Data:	https://gamagroundwater.waterboards.ca.gov/gama/gamamap/public/GamaDataDisplay.asp?dataset=EDF&samp_date=&global_id=T0603700639&assigned_name=MW8&store_num=		
GeoTracker Data:	https://geotracker.waterboards.ca.gov/profile_report.asp?cmd=MWEDFResults&global_id=T0603700639&assigned_name=MW8		

Map ID
Direction
Distance
Elevation | Database | EDR ID Number

B25
WSW
1/8 - 1/4 Mile
Lower

CA WELLS **CAEDF0000135896**

Well ID:	T0603700639-MW9	Well Type:	MONITORING
Source:	EDF	Other Name:	MW9
GAMA PFAS Testing:	Not Reported		
Groundwater Quality Data:	https://gamagroundwater.waterboards.ca.gov/gama/gamamap/public/GamaDataDisplay.asp?dataset=EDF&samp_date=&global_id=T0603700639&assigned_name=MW9&store_num=		
GeoTracker Data:	https://geotracker.waterboards.ca.gov/profile_report.asp?cmd=MWEDFResults&global_id=T0603700639&assigned_name=MW9		

B26
WSW
1/8 - 1/4 Mile
Lower

CA WELLS **CAEDF0000103279**

Well ID:	T0603700639-MW4	Well Type:	MONITORING
Source:	EDF	Other Name:	MW4
GAMA PFAS Testing:	Not Reported		
Groundwater Quality Data:	https://gamagroundwater.waterboards.ca.gov/gama/gamamap/public/GamaDataDisplay.asp?dataset=EDF&samp_date=&global_id=T0603700639&assigned_name=MW4&store_num=		
GeoTracker Data:	https://geotracker.waterboards.ca.gov/profile_report.asp?cmd=MWEDFResults&global_id=T0603700639&assigned_name=MW4		

B27
WSW
1/8 - 1/4 Mile
Lower

CA WELLS **CAEDF0000085383**

Well ID:	T0603700639-MW6	Well Type:	MONITORING
Source:	EDF	Other Name:	MW6
GAMA PFAS Testing:	Not Reported		
Groundwater Quality Data:	https://gamagroundwater.waterboards.ca.gov/gama/gamamap/public/GamaDataDisplay.asp?dataset=EDF&samp_date=&global_id=T0603700639&assigned_name=MW6&store_num=		
GeoTracker Data:	https://geotracker.waterboards.ca.gov/profile_report.asp?cmd=MWEDFResults&global_id=T0603700639&assigned_name=MW6		

B28
WSW
1/8 - 1/4 Mile
Lower

CA WELLS **CAEDF0000055027**

Well ID:	T0603700639-MW10	Well Type:	MONITORING
Source:	EDF	Other Name:	MW10
GAMA PFAS Testing:	Not Reported		
Groundwater Quality Data:	https://gamagroundwater.waterboards.ca.gov/gama/gamamap/public/GamaDataDisplay.asp?dataset=EDF&samp_date=&global_id=T0603700639&assigned_name=MW10&store_num=		
GeoTracker Data:	https://geotracker.waterboards.ca.gov/profile_report.asp?cmd=MWEDFResults&global_id=T0603700639&assigned_name=MW10		

Map ID
Direction
Distance
Elevation | Database | EDR ID Number

B29
WSW
1/8 - 1/4 Mile
Lower

CA WELLS **CAEDF0000111100**

Well ID:	T0603700639-MW5	Well Type:	MONITORING
Source:	EDF	Other Name:	MW5
GAMA PFAS Testing:	Not Reported		
Groundwater Quality Data:	https://gamagroundwater.waterboards.ca.gov/gama/gamamap/public/GamaDataDisplay.asp?dataset=EDF&samp_date=&global_id=T0603700639&assigned_name=MW5&store_num=		
GeoTracker Data:	https://geotracker.waterboards.ca.gov/profile_report.asp?cmd=MWEDFResults&global_id=T0603700639&assigned_name=MW5		

C30
West
1/8 - 1/4 Mile
Lower

CA WELLS **CAEDF0000048884**

Well ID:	T0603700634-MW-9	Well Type:	MONITORING
Source:	EDF	Other Name:	MW-9
GAMA PFAS Testing:	Not Reported		
Groundwater Quality Data:	https://gamagroundwater.waterboards.ca.gov/gama/gamamap/public/GamaDataDisplay.asp?dataset=EDF&samp_date=&global_id=T0603700634&assigned_name=MW-9&store_num=		
GeoTracker Data:	https://geotracker.waterboards.ca.gov/profile_report.asp?cmd=MWEDFResults&global_id=T0603700634&assigned_name=MW-9		

C31
West
1/4 - 1/2 Mile
Lower

CA WELLS **CAEDF0000017219**

Well ID:	T0603700634-MW-8	Well Type:	MONITORING
Source:	EDF	Other Name:	MW-8
GAMA PFAS Testing:	Not Reported		
Groundwater Quality Data:	https://gamagroundwater.waterboards.ca.gov/gama/gamamap/public/GamaDataDisplay.asp?dataset=EDF&samp_date=&global_id=T0603700634&assigned_name=MW-8&store_num=		
GeoTracker Data:	https://geotracker.waterboards.ca.gov/profile_report.asp?cmd=MWEDFResults&global_id=T0603700634&assigned_name=MW-8		

C32
West
1/4 - 1/2 Mile
Lower

CA WELLS **CAEDF0000127853**

Well ID:	T0603700634-MW-10	Well Type:	MONITORING
Source:	EDF	Other Name:	MW-10
GAMA PFAS Testing:	Not Reported		
Groundwater Quality Data:	https://gamagroundwater.waterboards.ca.gov/gama/gamamap/public/GamaDataDisplay.asp?dataset=EDF&samp_date=&global_id=T0603700634&assigned_name=MW-10&store_num=		
GeoTracker Data:	https://geotracker.waterboards.ca.gov/profile_report.asp?cmd=MWEDFResults&global_id=T0603700634&assigned_name=MW-10		

Map ID
Direction
Distance
Elevation | Database | EDR ID Number

C33
West
1/4 - 1/2 Mile
Lower

CA WELLS **CAEDF0000104398**

Well ID:	T0603700634-MW-11	Well Type:	MONITORING
Source:	EDF	Other Name:	MW-11
GAMA PFAS Testing:	Not Reported		
Groundwater Quality Data:	https://gamagroundwater.waterboards.ca.gov/gama/gamamap/public/GamaDataDisplay.asp?dataset=EDF&samp_date=&global_id=T0603700634&assigned_name=MW-11&store_num=		
GeoTracker Data:	https://geotracker.waterboards.ca.gov/profile_report.asp?cmd=MWEDFResults&global_id=T0603700634&assigned_name=MW-11		

C34
West
1/4 - 1/2 Mile
Lower

CA WELLS **CAEDF0000123159**

Well ID:	T0603700634-MW-3	Well Type:	MONITORING
Source:	EDF	Other Name:	MW-3
GAMA PFAS Testing:	Not Reported		
Groundwater Quality Data:	https://gamagroundwater.waterboards.ca.gov/gama/gamamap/public/GamaDataDisplay.asp?dataset=EDF&samp_date=&global_id=T0603700634&assigned_name=MW-3&store_num=		
GeoTracker Data:	https://geotracker.waterboards.ca.gov/profile_report.asp?cmd=MWEDFResults&global_id=T0603700634&assigned_name=MW-3		

C35
WNW
1/4 - 1/2 Mile
Lower

CA WELLS **CAEDF0000060373**

Well ID:	T0603700634-MW-7	Well Type:	MONITORING
Source:	EDF	Other Name:	MW-7
GAMA PFAS Testing:	Not Reported		
Groundwater Quality Data:	https://gamagroundwater.waterboards.ca.gov/gama/gamamap/public/GamaDataDisplay.asp?dataset=EDF&samp_date=&global_id=T0603700634&assigned_name=MW-7&store_num=		
GeoTracker Data:	https://geotracker.waterboards.ca.gov/profile_report.asp?cmd=MWEDFResults&global_id=T0603700634&assigned_name=MW-7		

C36
WNW
1/4 - 1/2 Mile
Lower

CA WELLS **CAEDF0000020331**

Well ID:	T0603700634-MW-12	Well Type:	MONITORING
Source:	EDF	Other Name:	MW-12
GAMA PFAS Testing:	Not Reported		
Groundwater Quality Data:	https://gamagroundwater.waterboards.ca.gov/gama/gamamap/public/GamaDataDisplay.asp?dataset=EDF&samp_date=&global_id=T0603700634&assigned_name=MW-12&store_num=		
GeoTracker Data:	https://geotracker.waterboards.ca.gov/profile_report.asp?cmd=MWEDFResults&global_id=T0603700634&assigned_name=MW-12		

Map ID
Direction
Distance
Elevation | Database | EDR ID Number

D37
NW
1/4 - 1/2 Mile
Lower

CA WELLS **CAEDF0000033237**

Well ID:	T0603700636-GW-8	Well Type:	MONITORING
Source:	EDF	Other Name:	GW-8
GAMA PFAS Testing:	Not Reported		
Groundwater Quality Data:	https://gamagroundwater.waterboards.ca.gov/gama/gamamap/public/GamaDataDisplay.asp?dataset=EDF&samp_date=&global_id=T0603700636&assigned_name=GW-8&store_num=		
GeoTracker Data:	https://geotracker.waterboards.ca.gov/profile_report.asp?cmd=MWEDFResults&global_id=T0603700636&assigned_name=GW-8		

D38
NW
1/4 - 1/2 Mile
Lower

CA WELLS **CAEDF0000078727**

Well ID:	T0603700636-GW-7	Well Type:	MONITORING
Source:	EDF	Other Name:	GW-7
GAMA PFAS Testing:	Not Reported		
Groundwater Quality Data:	https://gamagroundwater.waterboards.ca.gov/gama/gamamap/public/GamaDataDisplay.asp?dataset=EDF&samp_date=&global_id=T0603700636&assigned_name=GW-7&store_num=		
GeoTracker Data:	https://geotracker.waterboards.ca.gov/profile_report.asp?cmd=MWEDFResults&global_id=T0603700636&assigned_name=GW-7		

D39
NW
1/4 - 1/2 Mile
Lower

CA WELLS **CAEDF0000002098**

Well ID:	T0603700636-GW-4	Well Type:	MONITORING
Source:	EDF	Other Name:	GW-4
GAMA PFAS Testing:	Not Reported		
Groundwater Quality Data:	https://gamagroundwater.waterboards.ca.gov/gama/gamamap/public/GamaDataDisplay.asp?dataset=EDF&samp_date=&global_id=T0603700636&assigned_name=GW-4&store_num=		
GeoTracker Data:	https://geotracker.waterboards.ca.gov/profile_report.asp?cmd=MWEDFResults&global_id=T0603700636&assigned_name=GW-4		

E40
SSW
1/4 - 1/2 Mile
Lower

CA WELLS **CAEDF0000032795**

Well ID:	T0603700463-B-3	Well Type:	MONITORING
Source:	EDF	Other Name:	B-3
GAMA PFAS Testing:	Not Reported		
Groundwater Quality Data:	https://gamagroundwater.waterboards.ca.gov/gama/gamamap/public/GamaDataDisplay.asp?dataset=EDF&samp_date=&global_id=T0603700463&assigned_name=B-3&store_num=		
GeoTracker Data:	https://geotracker.waterboards.ca.gov/profile_report.asp?cmd=MWEDFResults&global_id=T0603700463&assigned_name=B-3		

Map ID
Direction
Distance
Elevation | Database | EDR ID Number

E41
SSW
1/4 - 1/2 Mile
Lower

CA WELLS **CAEDF0000061916**

Well ID:	T0603700463-B-5	Well Type:	MONITORING
Source:	EDF	Other Name:	B-5
GAMA PFAS Testing:	Not Reported		
Groundwater Quality Data:	https://gamagroundwater.waterboards.ca.gov/gama/gamamap/public/GamaDataDisplay.asp?dataset=EDF&samp_date=&global_id=T0603700463&assigned_name=B-5&store_num=		
GeoTracker Data:	https://geotracker.waterboards.ca.gov/profile_report.asp?cmd=MWEDFResults&global_id=T0603700463&assigned_name=B-5		

D42
NW
1/4 - 1/2 Mile
Lower

CA WELLS **CAEDF0000038244**

Well ID:	T0603700636-GW-2	Well Type:	MONITORING
Source:	EDF	Other Name:	GW-2
GAMA PFAS Testing:	Not Reported		
Groundwater Quality Data:	https://gamagroundwater.waterboards.ca.gov/gama/gamamap/public/GamaDataDisplay.asp?dataset=EDF&samp_date=&global_id=T0603700636&assigned_name=GW-2&store_num=		
GeoTracker Data:	https://geotracker.waterboards.ca.gov/profile_report.asp?cmd=MWEDFResults&global_id=T0603700636&assigned_name=GW-2		

D43
NW
1/4 - 1/2 Mile
Lower

CA WELLS **CAEDF0000062379**

Well ID:	T0603700636-GW-5	Well Type:	MONITORING
Source:	EDF	Other Name:	GW-5
GAMA PFAS Testing:	Not Reported		
Groundwater Quality Data:	https://gamagroundwater.waterboards.ca.gov/gama/gamamap/public/GamaDataDisplay.asp?dataset=EDF&samp_date=&global_id=T0603700636&assigned_name=GW-5&store_num=		
GeoTracker Data:	https://geotracker.waterboards.ca.gov/profile_report.asp?cmd=MWEDFResults&global_id=T0603700636&assigned_name=GW-5		

E44
SSW
1/4 - 1/2 Mile
Lower

CA WELLS **CAEDF0000015690**

Well ID:	T0603700463-B-4	Well Type:	MONITORING
Source:	EDF	Other Name:	B-4
GAMA PFAS Testing:	Not Reported		
Groundwater Quality Data:	https://gamagroundwater.waterboards.ca.gov/gama/gamamap/public/GamaDataDisplay.asp?dataset=EDF&samp_date=&global_id=T0603700463&assigned_name=B-4&store_num=		
GeoTracker Data:	https://geotracker.waterboards.ca.gov/profile_report.asp?cmd=MWEDFResults&global_id=T0603700463&assigned_name=B-4		

Map ID
Direction
Distance
Elevation | Database | EDR ID Number

D45
NW
1/4 - 1/2 Mile
Lower

CA WELLS **CAEDF0000105112**

Well ID:	T0603700636-GW-3	Well Type:	MONITORING
Source:	EDF	Other Name:	GW-3
GAMA PFAS Testing:	Not Reported		
Groundwater Quality Data:	https://gamagroundwater.waterboards.ca.gov/gama/gamamap/public/GamaDataDisplay.asp?dataset=EDF&samp_date=&global_id=T0603700636&assigned_name=GW-3&store_num=		
GeoTracker Data:	https://geotracker.waterboards.ca.gov/profile_report.asp?cmd=MWEDFResults&global_id=T0603700636&assigned_name=GW-3		

E46
SW
1/4 - 1/2 Mile
Lower

CA WELLS **CAEDF0000008160**

Well ID:	T0603700470-MW-5	Well Type:	MONITORING
Source:	EDF	Other Name:	MW-5
GAMA PFAS Testing:	Not Reported		
Groundwater Quality Data:	https://gamagroundwater.waterboards.ca.gov/gama/gamamap/public/GamaDataDisplay.asp?dataset=EDF&samp_date=&global_id=T0603700470&assigned_name=MW-5&store_num=		
GeoTracker Data:	https://geotracker.waterboards.ca.gov/profile_report.asp?cmd=MWEDFResults&global_id=T0603700470&assigned_name=MW-5		

E47
SSW
1/4 - 1/2 Mile
Lower

CA WELLS **CAEDF0000017767**

Well ID:	T0603700463-B-2	Well Type:	MONITORING
Source:	EDF	Other Name:	B-2
GAMA PFAS Testing:	Not Reported		
Groundwater Quality Data:	https://gamagroundwater.waterboards.ca.gov/gama/gamamap/public/GamaDataDisplay.asp?dataset=EDF&samp_date=&global_id=T0603700463&assigned_name=B-2&store_num=		
GeoTracker Data:	https://geotracker.waterboards.ca.gov/profile_report.asp?cmd=MWEDFResults&global_id=T0603700463&assigned_name=B-2		

E48
SSW
1/4 - 1/2 Mile
Lower

CA WELLS **CAEDF0000099971**

Well ID:	T0603700463-B-1	Well Type:	MONITORING
Source:	EDF	Other Name:	B-1
GAMA PFAS Testing:	Not Reported		
Groundwater Quality Data:	https://gamagroundwater.waterboards.ca.gov/gama/gamamap/public/GamaDataDisplay.asp?dataset=EDF&samp_date=&global_id=T0603700463&assigned_name=B-1&store_num=		
GeoTracker Data:	https://geotracker.waterboards.ca.gov/profile_report.asp?cmd=MWEDFResults&global_id=T0603700463&assigned_name=B-1		

Map ID
Direction
Distance
Elevation | Database | EDR ID Number

E49
SSW
1/4 - 1/2 Mile
Lower

CA WELLS **CAEDF0000037823**

Well ID:	T0603700463-B-7	Well Type:	MONITORING
Source:	EDF	Other Name:	B-7
GAMA PFAS Testing:	Not Reported		
Groundwater Quality Data:	https://gamagroundwater.waterboards.ca.gov/gama/gamamap/public/GamaDataDisplay.asp?dataset=EDF&samp_date=&global_id=T0603700463&assigned_name=B-7&store_num=		
GeoTracker Data:	https://geotracker.waterboards.ca.gov/profile_report.asp?cmd=MWEDFResults&global_id=T0603700463&assigned_name=B-7		

D50
NW
1/4 - 1/2 Mile
Lower

CA WELLS **CAEDF0000119937**

Well ID:	T0603700636-GW-1	Well Type:	MONITORING
Source:	EDF	Other Name:	GW-1
GAMA PFAS Testing:	Not Reported		
Groundwater Quality Data:	https://gamagroundwater.waterboards.ca.gov/gama/gamamap/public/GamaDataDisplay.asp?dataset=EDF&samp_date=&global_id=T0603700636&assigned_name=GW-1&store_num=		
GeoTracker Data:	https://geotracker.waterboards.ca.gov/profile_report.asp?cmd=MWEDFResults&global_id=T0603700636&assigned_name=GW-1		

D51
NW
1/4 - 1/2 Mile
Lower

CA WELLS **CAEDF0000032930**

Well ID:	T0603700636-GW-6	Well Type:	MONITORING
Source:	EDF	Other Name:	GW-6
GAMA PFAS Testing:	Not Reported		
Groundwater Quality Data:	https://gamagroundwater.waterboards.ca.gov/gama/gamamap/public/GamaDataDisplay.asp?dataset=EDF&samp_date=&global_id=T0603700636&assigned_name=GW-6&store_num=		
GeoTracker Data:	https://geotracker.waterboards.ca.gov/profile_report.asp?cmd=MWEDFResults&global_id=T0603700636&assigned_name=GW-6		

E52
SW
1/4 - 1/2 Mile
Lower

CA WELLS **CAEDF0000117950**

Well ID:	T0603700470-MW-11	Well Type:	MONITORING
Source:	EDF	Other Name:	MW-11
GAMA PFAS Testing:	Not Reported		
Groundwater Quality Data:	https://gamagroundwater.waterboards.ca.gov/gama/gamamap/public/GamaDataDisplay.asp?dataset=EDF&samp_date=&global_id=T0603700470&assigned_name=MW-11&store_num=		
GeoTracker Data:	https://geotracker.waterboards.ca.gov/profile_report.asp?cmd=MWEDFResults&global_id=T0603700470&assigned_name=MW-11		

Map ID
Direction
Distance
Elevation | Database | EDR ID Number

D53
NW
1/4 - 1/2 Mile
Lower

CA WELLS **CAEDF0000050267**

Well ID:	T0603700636-GW-16	Well Type:	MONITORING
Source:	EDF	Other Name:	GW-16
GAMA PFAS Testing:	Not Reported		
Groundwater Quality Data:	https://gamagroundwater.waterboards.ca.gov/gama/gamamap/public/GamaDataDisplay.asp?dataset=EDF&samp_date=&global_id=T0603700636&assigned_name=GW-16&store_num=		
GeoTracker Data:	https://geotracker.waterboards.ca.gov/profile_report.asp?cmd=MWEDFResults&global_id=T0603700636&assigned_name=GW-16		

F54
West
1/4 - 1/2 Mile
Lower

CA WELLS **CAEDF0000039257**

Well ID:	T0603776621-MW-3	Well Type:	MONITORING
Source:	EDF	Other Name:	MW-3
GAMA PFAS Testing:	Not Reported		
Groundwater Quality Data:	https://gamagroundwater.waterboards.ca.gov/gama/gamamap/public/GamaDataDisplay.asp?dataset=EDF&samp_date=&global_id=T0603776621&assigned_name=MW-3&store_num=		
GeoTracker Data:	https://geotracker.waterboards.ca.gov/profile_report.asp?cmd=MWEDFResults&global_id=T0603776621&assigned_name=MW-3		

D55
NW
1/4 - 1/2 Mile
Lower

CA WELLS **CAEDF0000129848**

Well ID:	T0603700636-GW-12	Well Type:	MONITORING
Source:	EDF	Other Name:	GW-12
GAMA PFAS Testing:	Not Reported		
Groundwater Quality Data:	https://gamagroundwater.waterboards.ca.gov/gama/gamamap/public/GamaDataDisplay.asp?dataset=EDF&samp_date=&global_id=T0603700636&assigned_name=GW-12&store_num=		
GeoTracker Data:	https://geotracker.waterboards.ca.gov/profile_report.asp?cmd=MWEDFResults&global_id=T0603700636&assigned_name=GW-12		

E56
SW
1/4 - 1/2 Mile
Lower

CA WELLS **CAEDF0000067623**

Well ID:	T0603700470-MW-6	Well Type:	MONITORING
Source:	EDF	Other Name:	MW-6
GAMA PFAS Testing:	Not Reported		
Groundwater Quality Data:	https://gamagroundwater.waterboards.ca.gov/gama/gamamap/public/GamaDataDisplay.asp?dataset=EDF&samp_date=&global_id=T0603700470&assigned_name=MW-6&store_num=		
GeoTracker Data:	https://geotracker.waterboards.ca.gov/profile_report.asp?cmd=MWEDFResults&global_id=T0603700470&assigned_name=MW-6		

Map ID
Direction
Distance
Elevation | Database | EDR ID Number

E57
SSW
1/4 - 1/2 Mile
Lower

CA WELLS **CAEDF0000021493**

Well ID:	T0603700463-B-8	Well Type:	MONITORING
Source:	EDF	Other Name:	B-8
GAMA PFAS Testing:	Not Reported		
Groundwater Quality Data:	https://gamagroundwater.waterboards.ca.gov/gama/gamamap/public/GamaDataDisplay.asp?dataset=EDF&samp_date=&global_id=T0603700463&assigned_name=B-8&store_num=		
GeoTracker Data:	https://geotracker.waterboards.ca.gov/profile_report.asp?cmd=MWEDFResults&global_id=T0603700463&assigned_name=B-8		

E58
SW
1/4 - 1/2 Mile
Lower

CA WELLS **CAEDF0000033231**

Well ID:	T0603700470-MW-1	Well Type:	MONITORING
Source:	EDF	Other Name:	MW-1
GAMA PFAS Testing:	Not Reported		
Groundwater Quality Data:	https://gamagroundwater.waterboards.ca.gov/gama/gamamap/public/GamaDataDisplay.asp?dataset=EDF&samp_date=&global_id=T0603700470&assigned_name=MW-1&store_num=		
GeoTracker Data:	https://geotracker.waterboards.ca.gov/profile_report.asp?cmd=MWEDFResults&global_id=T0603700470&assigned_name=MW-1		

D59
NW
1/4 - 1/2 Mile
Lower

CA WELLS **CAEDF0000037728**

Well ID:	T0603700636-GW-9	Well Type:	MONITORING
Source:	EDF	Other Name:	GW-9
GAMA PFAS Testing:	Not Reported		
Groundwater Quality Data:	https://gamagroundwater.waterboards.ca.gov/gama/gamamap/public/GamaDataDisplay.asp?dataset=EDF&samp_date=&global_id=T0603700636&assigned_name=GW-9&store_num=		
GeoTracker Data:	https://geotracker.waterboards.ca.gov/profile_report.asp?cmd=MWEDFResults&global_id=T0603700636&assigned_name=GW-9		

E60
SW
1/4 - 1/2 Mile
Lower

CA WELLS **CAEDF0000110546**

Well ID:	T0603700470-MW-2	Well Type:	MONITORING
Source:	EDF	Other Name:	MW-2
GAMA PFAS Testing:	Not Reported		
Groundwater Quality Data:	https://gamagroundwater.waterboards.ca.gov/gama/gamamap/public/GamaDataDisplay.asp?dataset=EDF&samp_date=&global_id=T0603700470&assigned_name=MW-2&store_num=		
GeoTracker Data:	https://geotracker.waterboards.ca.gov/profile_report.asp?cmd=MWEDFResults&global_id=T0603700470&assigned_name=MW-2		

Map ID
Direction
Distance
Elevation | Database | EDR ID Number

F61
West
1/4 - 1/2 Mile
Lower

CA WELLS **CAEDF0000122806**

Well ID:	T0603776621-MW-5	Well Type:	MONITORING
Source:	EDF	Other Name:	MW-5
GAMA PFAS Testing:	Not Reported		
Groundwater Quality Data:	https://gamagroundwater.waterboards.ca.gov/gama/gamamap/public/GamaDataDisplay.asp?dataset=EDF&samp_date=&global_id=T0603776621&assigned_name=MW-5&store_num=		
GeoTracker Data:	https://geotracker.waterboards.ca.gov/profile_report.asp?cmd=MWEDFResults&global_id=T0603776621&assigned_name=MW-5		

E62
SSW
1/4 - 1/2 Mile
Lower

CA WELLS **CAEDF0000141449**

Well ID:	T0603700463-B-16	Well Type:	MONITORING
Source:	EDF	Other Name:	B-16
GAMA PFAS Testing:	Not Reported		
Groundwater Quality Data:	https://gamagroundwater.waterboards.ca.gov/gama/gamamap/public/GamaDataDisplay.asp?dataset=EDF&samp_date=&global_id=T0603700463&assigned_name=B-16&store_num=		
GeoTracker Data:	https://geotracker.waterboards.ca.gov/profile_report.asp?cmd=MWEDFResults&global_id=T0603700463&assigned_name=B-16		

E63
SW
1/4 - 1/2 Mile
Lower

CA WELLS **CAEDF0000091625**

Well ID:	T0603700470-MW-3	Well Type:	MONITORING
Source:	EDF	Other Name:	MW-3
GAMA PFAS Testing:	Not Reported		
Groundwater Quality Data:	https://gamagroundwater.waterboards.ca.gov/gama/gamamap/public/GamaDataDisplay.asp?dataset=EDF&samp_date=&global_id=T0603700470&assigned_name=MW-3&store_num=		
GeoTracker Data:	https://geotracker.waterboards.ca.gov/profile_report.asp?cmd=MWEDFResults&global_id=T0603700470&assigned_name=MW-3		

E64
SW
1/4 - 1/2 Mile
Lower

CA WELLS **CAEDF0000016646**

Well ID:	T0603700470-MW-10	Well Type:	MONITORING
Source:	EDF	Other Name:	MW-10
GAMA PFAS Testing:	Not Reported		
Groundwater Quality Data:	https://gamagroundwater.waterboards.ca.gov/gama/gamamap/public/GamaDataDisplay.asp?dataset=EDF&samp_date=&global_id=T0603700470&assigned_name=MW-10&store_num=		
GeoTracker Data:	https://geotracker.waterboards.ca.gov/profile_report.asp?cmd=MWEDFResults&global_id=T0603700470&assigned_name=MW-10		

Map ID
Direction
Distance
Elevation | Database | EDR ID Number

E65
SW
1/4 - 1/2 Mile
Lower

CA WELLS **CAEDF0000135595**

Well ID:	T0603700470-MW-4	Well Type:	MONITORING
Source:	EDF	Other Name:	MW-4
GAMA PFAS Testing:	Not Reported		
Groundwater Quality Data:	https://gamagroundwater.waterboards.ca.gov/gama/gamamap/public/GamaDataDisplay.asp?dataset=EDF&samp_date=&global_id=T0603700470&assigned_name=MW-4&store_num=		
GeoTracker Data:	https://geotracker.waterboards.ca.gov/profile_report.asp?cmd=MWEDFResults&global_id=T0603700470&assigned_name=MW-4		

E66
SW
1/4 - 1/2 Mile
Lower

CA WELLS **CAEDF0000121461**

Well ID:	T0603700470-MW-7	Well Type:	MONITORING
Source:	EDF	Other Name:	MW-7
GAMA PFAS Testing:	Not Reported		
Groundwater Quality Data:	https://gamagroundwater.waterboards.ca.gov/gama/gamamap/public/GamaDataDisplay.asp?dataset=EDF&samp_date=&global_id=T0603700470&assigned_name=MW-7&store_num=		
GeoTracker Data:	https://geotracker.waterboards.ca.gov/profile_report.asp?cmd=MWEDFResults&global_id=T0603700470&assigned_name=MW-7		

D67
NW
1/4 - 1/2 Mile
Lower

CA WELLS **CAEDF0000073415**

Well ID:	T0603700636-GW-15	Well Type:	MONITORING
Source:	EDF	Other Name:	GW-15
GAMA PFAS Testing:	Not Reported		
Groundwater Quality Data:	https://gamagroundwater.waterboards.ca.gov/gama/gamamap/public/GamaDataDisplay.asp?dataset=EDF&samp_date=&global_id=T0603700636&assigned_name=GW-15&store_num=		
GeoTracker Data:	https://geotracker.waterboards.ca.gov/profile_report.asp?cmd=MWEDFResults&global_id=T0603700636&assigned_name=GW-15		

G68
SW
1/4 - 1/2 Mile
Lower

CA WELLS **CAEDF0000103884**

Well ID:	T0603700470-MW-9	Well Type:	MONITORING
Source:	EDF	Other Name:	MW-9
GAMA PFAS Testing:	Not Reported		
Groundwater Quality Data:	https://gamagroundwater.waterboards.ca.gov/gama/gamamap/public/GamaDataDisplay.asp?dataset=EDF&samp_date=&global_id=T0603700470&assigned_name=MW-9&store_num=		
GeoTracker Data:	https://geotracker.waterboards.ca.gov/profile_report.asp?cmd=MWEDFResults&global_id=T0603700470&assigned_name=MW-9		

GEOCHECK® - PHYSICAL SETTING SOURCE MAP FINDINGS

Map ID
Direction
Distance
Elevation

			Database	EDR ID Number
D69 **NW** **1/4 - 1/2 Mile** **Lower**	Site ID: Groundwater Flow: Shallow Water Depth: Deep Water Depth: Average Water Depth: Date:	900200098 SW 13.85 16.86 Not Reported 12/31/1998	**AQUIFLOW**	**69686**

F70
West
1/4 - 1/2 Mile
Lower

CA WELLS **CAEDF0000099800**

Well ID:	T0603776621-MW-2	Well Type:	MONITORING
Source:	EDF	Other Name:	MW-2
GAMA PFAS Testing:	Not Reported		
Groundwater Quality Data:	https://gamagroundwater.waterboards.ca.gov/gama/gamamap/public/GamaDataDisplay.asp?dataset=EDF&samp_date=&global_id=T0603776621&assigned_name=MW-2&store_num=		
GeoTracker Data:	https://geotracker.waterboards.ca.gov/profile_report.asp?cmd=MWEDFResults&global_id=T0603776621&assigned_name=MW-2		

E71
SSW
1/4 - 1/2 Mile
Lower

CA WELLS **CAEDF0000023099**

Well ID:	T0603700463-B-9	Well Type:	MONITORING
Source:	EDF	Other Name:	B-9
GAMA PFAS Testing:	Not Reported		
Groundwater Quality Data:	https://gamagroundwater.waterboards.ca.gov/gama/gamamap/public/GamaDataDisplay.asp?dataset=EDF&samp_date=&global_id=T0603700463&assigned_name=B-9&store_num=		
GeoTracker Data:	https://geotracker.waterboards.ca.gov/profile_report.asp?cmd=MWEDFResults&global_id=T0603700463&assigned_name=B-9		

E72
SSW
1/4 - 1/2 Mile
Lower

CA WELLS **CAEDF0000121149**

Well ID:	T0603700463-B-10	Well Type:	MONITORING
Source:	EDF	Other Name:	B-10
GAMA PFAS Testing:	Not Reported		
Groundwater Quality Data:	https://gamagroundwater.waterboards.ca.gov/gama/gamamap/public/GamaDataDisplay.asp?dataset=EDF&samp_date=&global_id=T0603700463&assigned_name=B-10&store_num=		
GeoTracker Data:	https://geotracker.waterboards.ca.gov/profile_report.asp?cmd=MWEDFResults&global_id=T0603700463&assigned_name=B-10		

Map ID
Direction
Distance
Elevation | Database | EDR ID Number

E73
SSW
1/4 - 1/2 Mile
Lower

CA WELLS **CAEDF0000104619**

Well ID:	T0603700463-B-15	Well Type:	MONITORING
Source:	EDF	Other Name:	B-15
GAMA PFAS Testing:	Not Reported		
Groundwater Quality Data:	https://gamagroundwater.waterboards.ca.gov/gama/gamamap/public/GamaDataDisplay.asp?dataset=EDF&samp_date=&global_id=T0603700463&assigned_name=B-15&store_num=		
GeoTracker Data:	https://geotracker.waterboards.ca.gov/profile_report.asp?cmd=MWEDFResults&global_id=T0603700463&assigned_name=B-15		

E74
SSW
1/4 - 1/2 Mile
Lower

CA WELLS **CAEDF0000064319**

Well ID:	T0603700463-B-17	Well Type:	MONITORING
Source:	EDF	Other Name:	B-17
GAMA PFAS Testing:	Not Reported		
Groundwater Quality Data:	https://gamagroundwater.waterboards.ca.gov/gama/gamamap/public/GamaDataDisplay.asp?dataset=EDF&samp_date=&global_id=T0603700463&assigned_name=B-17&store_num=		
GeoTracker Data:	https://geotracker.waterboards.ca.gov/profile_report.asp?cmd=MWEDFResults&global_id=T0603700463&assigned_name=B-17		

F75
West
1/4 - 1/2 Mile
Lower

CA WELLS **CAEDF0000143120**

Well ID:	T0603776621-MW-6	Well Type:	MONITORING
Source:	EDF	Other Name:	MW-6
GAMA PFAS Testing:	Not Reported		
Groundwater Quality Data:	https://gamagroundwater.waterboards.ca.gov/gama/gamamap/public/GamaDataDisplay.asp?dataset=EDF&samp_date=&global_id=T0603776621&assigned_name=MW-6&store_num=		
GeoTracker Data:	https://geotracker.waterboards.ca.gov/profile_report.asp?cmd=MWEDFResults&global_id=T0603776621&assigned_name=MW-6		

E76
SW
1/4 - 1/2 Mile
Lower

CA WELLS **CAEDF0000006003**

Well ID:	T0603700470-MW-8	Well Type:	MONITORING
Source:	EDF	Other Name:	MW-8
GAMA PFAS Testing:	Not Reported		
Groundwater Quality Data:	https://gamagroundwater.waterboards.ca.gov/gama/gamamap/public/GamaDataDisplay.asp?dataset=EDF&samp_date=&global_id=T0603700470&assigned_name=MW-8&store_num=		
GeoTracker Data:	https://geotracker.waterboards.ca.gov/profile_report.asp?cmd=MWEDFResults&global_id=T0603700470&assigned_name=MW-8		

Map ID
Direction
Distance
Elevation | Database | EDR ID Number

G77
SSW
1/4 - 1/2 Mile
Lower

CA WELLS **CAEDF0000100149**

Well ID:	T0603700470-MW-12	Well Type:	MONITORING
Source:	EDF	Other Name:	MW-12
GAMA PFAS Testing:	Not Reported		
Groundwater Quality Data:	https://gamagroundwater.waterboards.ca.gov/gama/gamamap/public/GamaDataDisplay.asp?dataset=EDF&samp_date=&global_id=T0603700470&assigned_name=MW-12&store_num=		
GeoTracker Data:	https://geotracker.waterboards.ca.gov/profile_report.asp?cmd=MWEDFResults&global_id=T0603700470&assigned_name=MW-12		

H78
SSE
1/4 - 1/2 Mile
Lower

CA WELLS **CAEDF0000112151**

Well ID:	T0603700465-MW-16	Well Type:	MONITORING
Source:	EDF	Other Name:	MW-16
GAMA PFAS Testing:	Not Reported		
Groundwater Quality Data:	https://gamagroundwater.waterboards.ca.gov/gama/gamamap/public/GamaDataDisplay.asp?dataset=EDF&samp_date=&global_id=T0603700465&assigned_name=MW-16&store_num=		
GeoTracker Data:	https://geotracker.waterboards.ca.gov/profile_report.asp?cmd=MWEDFResults&global_id=T0603700465&assigned_name=MW-16		

I79
NW
1/4 - 1/2 Mile
Lower

AQUIFLOW **55271**

Site ID:	900200116
Groundwater Flow:	Varies
Shallow Water Depth:	20
Deep Water Depth:	24
Average Water Depth:	Not Reported
Date:	10/10/1997

H80
SSE
1/4 - 1/2 Mile
Lower

CA WELLS **CAEDF0000003317**

Well ID:	T0603700465-MW-12	Well Type:	MONITORING
Source:	EDF	Other Name:	MW-12
GAMA PFAS Testing:	Not Reported		
Groundwater Quality Data:	https://gamagroundwater.waterboards.ca.gov/gama/gamamap/public/GamaDataDisplay.asp?dataset=EDF&samp_date=&global_id=T0603700465&assigned_name=MW-12&store_num=		
GeoTracker Data:	https://geotracker.waterboards.ca.gov/profile_report.asp?cmd=MWEDFResults&global_id=T0603700465&assigned_name=MW-12		

H81
SSE
1/4 - 1/2 Mile
Higher

CA WELLS **CAEDF0000119843**

Well ID:	T0603700465-MW-10	Well Type:	MONITORING
Source:	EDF	Other Name:	MW-10

GAMA PFAS Testing: Not Reported
Groundwater Quality Data: https://gamagroundwater.waterboards.ca.gov/gama/gamamap/public/GamaDataDisplay.asp?dataset=EDF&samp_date=&global_id=T0603700465&assigned_name=MW-10&store_num=
GeoTracker Data: https://geotracker.waterboards.ca.gov/profile_report.asp?cmd=MWEDFResults&global_id=T0603700465&assigned_name=MW-10

H82
SSE
1/4 - 1/2 Mile
Lower

CA WELLS **CAEDF0000060382**

Well ID: T0603700465-MW-17 Well Type: MONITORING
Source: EDF Other Name: MW-17
GAMA PFAS Testing: Not Reported
Groundwater Quality Data: https://gamagroundwater.waterboards.ca.gov/gama/gamamap/public/GamaDataDisplay.asp?dataset=EDF&samp_date=&global_id=T0603700465&assigned_name=MW-17&store_num=
GeoTracker Data: https://geotracker.waterboards.ca.gov/profile_report.asp?cmd=MWEDFResults&global_id=T0603700465&assigned_name=MW-17

H83
SSE
1/2 - 1 Mile
Higher

CA WELLS **CAEDF0000086737**

Well ID: T0603700465-MW-9 Well Type: MONITORING
Source: EDF Other Name: MW-9
GAMA PFAS Testing: Not Reported
Groundwater Quality Data: https://gamagroundwater.waterboards.ca.gov/gama/gamamap/public/GamaDataDisplay.asp?dataset=EDF&samp_date=&global_id=T0603700465&assigned_name=MW-9&store_num=
GeoTracker Data: https://geotracker.waterboards.ca.gov/profile_report.asp?cmd=MWEDFResults&global_id=T0603700465&assigned_name=MW-9

H84
SSE
1/2 - 1 Mile
Higher

CA WELLS **CAEDF0000097023**

Well ID: T0603700465-MW-23 Well Type: MONITORING
Source: EDF Other Name: MW-23
GAMA PFAS Testing: Not Reported
Groundwater Quality Data: https://gamagroundwater.waterboards.ca.gov/gama/gamamap/public/GamaDataDisplay.asp?dataset=EDF&samp_date=&global_id=T0603700465&assigned_name=MW-23&store_num=
GeoTracker Data: https://geotracker.waterboards.ca.gov/profile_report.asp?cmd=MWEDFResults&global_id=T0603700465&assigned_name=MW-23

I85
NW
1/2 - 1 Mile
Lower

Site ID: 900200116
Groundwater Flow: Not Reported
Shallow Water Depth: 20
Deep Water Depth: 30
Average Water Depth: Not Reported
Date: 09/1994

AQUIFLOW **55273**

GEOCHECK® - PHYSICAL SETTING SOURCE MAP FINDINGS

Map ID
Direction
Distance
Elevation | Database | EDR ID Number

H86
SSE
1/2 - 1 Mile
Higher

CA WELLS **CAEDF0000118491**

Well ID:	T0603700465-MW-3	Well Type:	MONITORING
Source:	EDF	Other Name:	MW-3
GAMA PFAS Testing:	Not Reported		
Groundwater Quality Data:	https://gamagroundwater.waterboards.ca.gov/gama/gamamap/public/GamaDataDisplay.asp?dataset=EDF&samp_date=&global_id=T0603700465&assigned_name=MW-3&store_num=		
GeoTracker Data:	https://geotracker.waterboards.ca.gov/profile_report.asp?cmd=MWEDFResults&global_id=T0603700465&assigned_name=MW-3		

H87
SSE
1/2 - 1 Mile
Higher

CA WELLS **CAEDF0000110141**

Well ID:	T0603700465-MW-14	Well Type:	MONITORING
Source:	EDF	Other Name:	MW-14
GAMA PFAS Testing:	Not Reported		
Groundwater Quality Data:	https://gamagroundwater.waterboards.ca.gov/gama/gamamap/public/GamaDataDisplay.asp?dataset=EDF&samp_date=&global_id=T0603700465&assigned_name=MW-14&store_num=		
GeoTracker Data:	https://geotracker.waterboards.ca.gov/profile_report.asp?cmd=MWEDFResults&global_id=T0603700465&assigned_name=MW-14		

H88
SSE
1/2 - 1 Mile
Higher

CA WELLS **CAEDF0000072862**

Well ID:	T0603700465-MW-15	Well Type:	MONITORING
Source:	EDF	Other Name:	MW-15
GAMA PFAS Testing:	Not Reported		
Groundwater Quality Data:	https://gamagroundwater.waterboards.ca.gov/gama/gamamap/public/GamaDataDisplay.asp?dataset=EDF&samp_date=&global_id=T0603700465&assigned_name=MW-15&store_num=		
GeoTracker Data:	https://geotracker.waterboards.ca.gov/profile_report.asp?cmd=MWEDFResults&global_id=T0603700465&assigned_name=MW-15		

H89
SSE
1/2 - 1 Mile
Higher

CA WELLS **CAEDF0000129787**

Well ID:	T0603700465-MW-2	Well Type:	MONITORING
Source:	EDF	Other Name:	MW-2
GAMA PFAS Testing:	Not Reported		
Groundwater Quality Data:	https://gamagroundwater.waterboards.ca.gov/gama/gamamap/public/GamaDataDisplay.asp?dataset=EDF&samp_date=&global_id=T0603700465&assigned_name=MW-2&store_num=		
GeoTracker Data:	https://geotracker.waterboards.ca.gov/profile_report.asp?cmd=MWEDFResults&global_id=T0603700465&assigned_name=MW-2		

Map ID
Direction
Distance
Elevation | Database | EDR ID Number

H90
SSE
1/2 - 1 Mile
Higher

CA WELLS **CAEDF0000071707**

Well ID:	T0603700465-MW-13	Well Type:	MONITORING
Source:	EDF	Other Name:	MW-13
GAMA PFAS Testing:	Not Reported		
Groundwater Quality Data:	https://gamagroundwater.waterboards.ca.gov/gama/gamamap/public/GamaDataDisplay.asp?dataset=EDF&samp_date=&global_id=T0603700465&assigned_name=MW-13&store_num=		
GeoTracker Data:	https://geotracker.waterboards.ca.gov/profile_report.asp?cmd=MWEDFResults&global_id=T0603700465&assigned_name=MW-13		

H91
SSE
1/2 - 1 Mile
Lower

CA WELLS **CAEDF0000018338**

Well ID:	T0603700465-MW-18	Well Type:	MONITORING
Source:	EDF	Other Name:	MW-18
GAMA PFAS Testing:	Not Reported		
Groundwater Quality Data:	https://gamagroundwater.waterboards.ca.gov/gama/gamamap/public/GamaDataDisplay.asp?dataset=EDF&samp_date=&global_id=T0603700465&assigned_name=MW-18&store_num=		
GeoTracker Data:	https://geotracker.waterboards.ca.gov/profile_report.asp?cmd=MWEDFResults&global_id=T0603700465&assigned_name=MW-18		

H92
SSE
1/2 - 1 Mile
Higher

CA WELLS **CAEDF0000000246**

Well ID:	T0603700465-MW-6	Well Type:	MONITORING
Source:	EDF	Other Name:	MW-6
GAMA PFAS Testing:	Not Reported		
Groundwater Quality Data:	https://gamagroundwater.waterboards.ca.gov/gama/gamamap/public/GamaDataDisplay.asp?dataset=EDF&samp_date=&global_id=T0603700465&assigned_name=MW-6&store_num=		
GeoTracker Data:	https://geotracker.waterboards.ca.gov/profile_report.asp?cmd=MWEDFResults&global_id=T0603700465&assigned_name=MW-6		

H93
SSE
1/2 - 1 Mile
Higher

CA WELLS **CAEDF0000008218**

Well ID:	T0603700465-MW-1	Well Type:	MONITORING
Source:	EDF	Other Name:	MW-1
GAMA PFAS Testing:	Not Reported		
Groundwater Quality Data:	https://gamagroundwater.waterboards.ca.gov/gama/gamamap/public/GamaDataDisplay.asp?dataset=EDF&samp_date=&global_id=T0603700465&assigned_name=MW-1&store_num=		
GeoTracker Data:	https://geotracker.waterboards.ca.gov/profile_report.asp?cmd=MWEDFResults&global_id=T0603700465&assigned_name=MW-1		

Map ID
Direction
Distance
Elevation | Database | EDR ID Number

H94
SSE
1/2 - 1 Mile
Higher

CA WELLS **CAEDF0000000622**

Well ID:	T0603700465-MW-11	Well Type:	MONITORING
Source:	EDF	Other Name:	MW-11
GAMA PFAS Testing:	Not Reported		
Groundwater Quality Data:	https://gamagroundwater.waterboards.ca.gov/gama/gamamap/public/GamaDataDisplay.asp?dataset=EDF&samp_date=&global_id=T0603700465&assigned_name=MW-11&store_num=		
GeoTracker Data:	https://geotracker.waterboards.ca.gov/profile_report.asp?cmd=MWEDFResults&global_id=T0603700465&assigned_name=MW-11		

H95
SSE
1/2 - 1 Mile
Higher

CA WELLS **CAEDF0000143233**

Well ID:	T0603700465-MW-19	Well Type:	MONITORING
Source:	EDF	Other Name:	MW-19
GAMA PFAS Testing:	Not Reported		
Groundwater Quality Data:	https://gamagroundwater.waterboards.ca.gov/gama/gamamap/public/GamaDataDisplay.asp?dataset=EDF&samp_date=&global_id=T0603700465&assigned_name=MW-19&store_num=		
GeoTracker Data:	https://geotracker.waterboards.ca.gov/profile_report.asp?cmd=MWEDFResults&global_id=T0603700465&assigned_name=MW-19		

H96
SSE
1/2 - 1 Mile
Higher

CA WELLS **CAEDF0000014401**

Well ID:	T0603700465-MW-7	Well Type:	MONITORING
Source:	EDF	Other Name:	MW-7
GAMA PFAS Testing:	Not Reported		
Groundwater Quality Data:	https://gamagroundwater.waterboards.ca.gov/gama/gamamap/public/GamaDataDisplay.asp?dataset=EDF&samp_date=&global_id=T0603700465&assigned_name=MW-7&store_num=		
GeoTracker Data:	https://geotracker.waterboards.ca.gov/profile_report.asp?cmd=MWEDFResults&global_id=T0603700465&assigned_name=MW-7		

H97
SSE
1/2 - 1 Mile
Higher

CA WELLS **CAEDF0000077447**

Well ID:	T0603700465-MW-20	Well Type:	MONITORING
Source:	EDF	Other Name:	MW-20
GAMA PFAS Testing:	Not Reported		
Groundwater Quality Data:	https://gamagroundwater.waterboards.ca.gov/gama/gamamap/public/GamaDataDisplay.asp?dataset=EDF&samp_date=&global_id=T0603700465&assigned_name=MW-20&store_num=		
GeoTracker Data:	https://geotracker.waterboards.ca.gov/profile_report.asp?cmd=MWEDFResults&global_id=T0603700465&assigned_name=MW-20		

GEOCHECK® - PHYSICAL SETTING SOURCE MAP FINDINGS

Map ID
Direction
Distance
Elevation | Database | EDR ID Number

H98
SSE
1/2 - 1 Mile
Higher

CA WELLS **CAEDF0000006219**

Well ID:	T0603700465-MW-22	Well Type:	MONITORING
Source:	EDF	Other Name:	MW-22
GAMA PFAS Testing:	Not Reported		
Groundwater Quality Data:	https://gamagroundwater.waterboards.ca.gov/gama/gamamap/public/GamaDataDisplay.asp?dataset=EDF&samp_date=&global_id=T0603700465&assigned_name=MW-22&store_num=		
GeoTracker Data:	https://geotracker.waterboards.ca.gov/profile_report.asp?cmd=MWEDFResults&global_id=T0603700465&assigned_name=MW-22		

H99
SSE
1/2 - 1 Mile
Higher

CA WELLS **CAEDF0000085380**

Well ID:	T0603700465-MW-8	Well Type:	MONITORING
Source:	EDF	Other Name:	MW-8
GAMA PFAS Testing:	Not Reported		
Groundwater Quality Data:	https://gamagroundwater.waterboards.ca.gov/gama/gamamap/public/GamaDataDisplay.asp?dataset=EDF&samp_date=&global_id=T0603700465&assigned_name=MW-8&store_num=		
GeoTracker Data:	https://geotracker.waterboards.ca.gov/profile_report.asp?cmd=MWEDFResults&global_id=T0603700465&assigned_name=MW-8		

H100
SSE
1/2 - 1 Mile
Higher

CA WELLS **CAEDF0000099972**

Well ID:	T10000004605-MW01	Well Type:	MONITORING
Source:	EDF	Other Name:	MW01
GAMA PFAS Testing:	Not Reported		
Groundwater Quality Data:	https://gamagroundwater.waterboards.ca.gov/gama/gamamap/public/GamaDataDisplay.asp?dataset=EDF&samp_date=&global_id=T10000004605&assigned_name=MW01&store_num=		
GeoTracker Data:	https://geotracker.waterboards.ca.gov/profile_report.asp?cmd=MWEDFResults&global_id=T10000004605&assigned_name=MW01		

H101
SSE
1/2 - 1 Mile
Higher

CA WELLS **CAEDF0000052688**

Well ID:	T10000004605-MW04	Well Type:	MONITORING
Source:	EDF	Other Name:	MW04
GAMA PFAS Testing:	Not Reported		
Groundwater Quality Data:	https://gamagroundwater.waterboards.ca.gov/gama/gamamap/public/GamaDataDisplay.asp?dataset=EDF&samp_date=&global_id=T10000004605&assigned_name=MW04&store_num=		
GeoTracker Data:	https://geotracker.waterboards.ca.gov/profile_report.asp?cmd=MWEDFResults&global_id=T10000004605&assigned_name=MW04		

Map ID
Direction
Distance
Elevation | Database | EDR ID Number

H102
SSE
1/2 - 1 Mile
Lower

CA WELLS **CAEDF0000071001**

Well ID:	T0603700465-MW-25	Well Type:	MONITORING
Source:	EDF	Other Name:	MW-25
GAMA PFAS Testing:	Not Reported		
Groundwater Quality Data:	https://gamagroundwater.waterboards.ca.gov/gama/gamamap/public/GamaDataDisplay.asp?dataset=EDF&samp_date=&global_id=T0603700465&assigned_name=MW-25&store_num=		
GeoTracker Data:	https://geotracker.waterboards.ca.gov/profile_report.asp?cmd=MWEDFResults&global_id=T0603700465&assigned_name=MW-25		

H103
SSE
1/2 - 1 Mile
Higher

CA WELLS **CAEDF0000120715**

Well ID:	T10000004605-MW02	Well Type:	MONITORING
Source:	EDF	Other Name:	MW02
GAMA PFAS Testing:	Not Reported		
Groundwater Quality Data:	https://gamagroundwater.waterboards.ca.gov/gama/gamamap/public/GamaDataDisplay.asp?dataset=EDF&samp_date=&global_id=T10000004605&assigned_name=MW02&store_num=		
GeoTracker Data:	https://geotracker.waterboards.ca.gov/profile_report.asp?cmd=MWEDFResults&global_id=T10000004605&assigned_name=MW02		

H104
SSE
1/2 - 1 Mile
Higher

CA WELLS **CAEDF0000031143**

Well ID:	T10000004605-MW03	Well Type:	MONITORING
Source:	EDF	Other Name:	MW03
GAMA PFAS Testing:	Not Reported		
Groundwater Quality Data:	https://gamagroundwater.waterboards.ca.gov/gama/gamamap/public/GamaDataDisplay.asp?dataset=EDF&samp_date=&global_id=T10000004605&assigned_name=MW03&store_num=		
GeoTracker Data:	https://geotracker.waterboards.ca.gov/profile_report.asp?cmd=MWEDFResults&global_id=T10000004605&assigned_name=MW03		

H105
SSE
1/2 - 1 Mile
Higher

CA WELLS **CAEDF0000135381**

Well ID:	T10000004605-MW05	Well Type:	MONITORING
Source:	EDF	Other Name:	MW05
GAMA PFAS Testing:	Not Reported		
Groundwater Quality Data:	https://gamagroundwater.waterboards.ca.gov/gama/gamamap/public/GamaDataDisplay.asp?dataset=EDF&samp_date=&global_id=T10000004605&assigned_name=MW05&store_num=		
GeoTracker Data:	https://geotracker.waterboards.ca.gov/profile_report.asp?cmd=MWEDFResults&global_id=T10000004605&assigned_name=MW05		

Map ID
Direction
Distance
Elevation | Database | EDR ID Number

H106
SSE
1/2 - 1 Mile
Lower

CA WELLS **CAEDF0000009395**

Well ID:	T0603700465-MW-24	Well Type:	MONITORING
Source:	EDF	Other Name:	MW-24
GAMA PFAS Testing:	Not Reported		
Groundwater Quality Data:	https://gamagroundwater.waterboards.ca.gov/gama/gamamap/public/GamaDataDisplay.asp?dataset=EDF&samp_date=&global_id=T0603700465&assigned_name=MW-24&store_num=		
GeoTracker Data:	https://geotracker.waterboards.ca.gov/profile_report.asp?cmd=MWEDFResults&global_id=T0603700465&assigned_name=MW-24		

J107
North
1/2 - 1 Mile
Higher

CA WELLS **CAEDF0000125892**

Well ID:	T0603723677-MW-4	Well Type:	MONITORING
Source:	EDF	Other Name:	MW-4
GAMA PFAS Testing:	Not Reported		
Groundwater Quality Data:	https://gamagroundwater.waterboards.ca.gov/gama/gamamap/public/GamaDataDisplay.asp?dataset=EDF&samp_date=&global_id=T0603723677&assigned_name=MW-4&store_num=		
GeoTracker Data:	https://geotracker.waterboards.ca.gov/profile_report.asp?cmd=MWEDFResults&global_id=T0603723677&assigned_name=MW-4		

J108
North
1/2 - 1 Mile
Higher

CA WELLS **CAEDF0000066362**

Well ID:	T0603723677-MW-1	Well Type:	MONITORING
Source:	EDF	Other Name:	MW-1
GAMA PFAS Testing:	Not Reported		
Groundwater Quality Data:	https://gamagroundwater.waterboards.ca.gov/gama/gamamap/public/GamaDataDisplay.asp?dataset=EDF&samp_date=&global_id=T0603723677&assigned_name=MW-1&store_num=		
GeoTracker Data:	https://geotracker.waterboards.ca.gov/profile_report.asp?cmd=MWEDFResults&global_id=T0603723677&assigned_name=MW-1		

J109
North
1/2 - 1 Mile
Higher

CA WELLS **CAEDF0000137231**

Well ID:	T0603723677-MW-2	Well Type:	MONITORING
Source:	EDF	Other Name:	MW-2
GAMA PFAS Testing:	Not Reported		
Groundwater Quality Data:	https://gamagroundwater.waterboards.ca.gov/gama/gamamap/public/GamaDataDisplay.asp?dataset=EDF&samp_date=&global_id=T0603723677&assigned_name=MW-2&store_num=		
GeoTracker Data:	https://geotracker.waterboards.ca.gov/profile_report.asp?cmd=MWEDFResults&global_id=T0603723677&assigned_name=MW-2		

Map ID
Direction
Distance
Elevation | Database | EDR ID Number

J110
North
1/2 - 1 Mile
Higher

CA WELLS **CAEDF0000037372**

Well ID:	T0603723677-MW-3	Well Type:	MONITORING
Source:	EDF	Other Name:	MW-3
GAMA PFAS Testing:	Not Reported		
Groundwater Quality Data:	https://gamagroundwater.waterboards.ca.gov/gama/gamamap/public/GamaDataDisplay.asp?dataset=EDF&samp_date=&global_id=T0603723677&assigned_name=MW-3&store_num=		
GeoTracker Data:	https://geotracker.waterboards.ca.gov/profile_report.asp?cmd=MWEDFResults&global_id=T0603723677&assigned_name=MW-3		

K111
WNW
1/2 - 1 Mile
Lower

CA WELLS **CAEDF0000083811**

Well ID:	T0603700630-MW-14	Well Type:	MONITORING
Source:	EDF	Other Name:	MW-14
GAMA PFAS Testing:	Not Reported		
Groundwater Quality Data:	https://gamagroundwater.waterboards.ca.gov/gama/gamamap/public/GamaDataDisplay.asp?dataset=EDF&samp_date=&global_id=T0603700630&assigned_name=MW-14&store_num=		
GeoTracker Data:	https://geotracker.waterboards.ca.gov/profile_report.asp?cmd=MWEDFResults&global_id=T0603700630&assigned_name=MW-14		

K112
WNW
1/2 - 1 Mile
Lower

CA WELLS **CAEDF0000115037**

Well ID:	T0603700630-MW-15	Well Type:	MONITORING
Source:	EDF	Other Name:	MW-15
GAMA PFAS Testing:	Not Reported		
Groundwater Quality Data:	https://gamagroundwater.waterboards.ca.gov/gama/gamamap/public/GamaDataDisplay.asp?dataset=EDF&samp_date=&global_id=T0603700630&assigned_name=MW-15&store_num=		
GeoTracker Data:	https://geotracker.waterboards.ca.gov/profile_report.asp?cmd=MWEDFResults&global_id=T0603700630&assigned_name=MW-15		

K113
WNW
1/2 - 1 Mile
Lower

CA WELLS **CAEDF0000056201**

Well ID:	T0603700630-MW-4	Well Type:	MONITORING
Source:	EDF	Other Name:	MW-4
GAMA PFAS Testing:	Not Reported		
Groundwater Quality Data:	https://gamagroundwater.waterboards.ca.gov/gama/gamamap/public/GamaDataDisplay.asp?dataset=EDF&samp_date=&global_id=T0603700630&assigned_name=MW-4&store_num=		
GeoTracker Data:	https://geotracker.waterboards.ca.gov/profile_report.asp?cmd=MWEDFResults&global_id=T0603700630&assigned_name=MW-4		

Map ID
Direction
Distance
Elevation | Database | EDR ID Number

K114
WNW
1/2 - 1 Mile
Lower

CA WELLS **CAEDF0000126928**

Well ID:	T0603700630-MW-7	Well Type:	MONITORING
Source:	EDF	Other Name:	MW-7
GAMA PFAS Testing:	Not Reported		
Groundwater Quality Data:	https://gamagroundwater.waterboards.ca.gov/gama/gamamap/public/GamaDataDisplay.asp?dataset=EDF&samp_date=&global_id=T0603700630&assigned_name=MW-7&store_num=		
GeoTracker Data:	https://geotracker.waterboards.ca.gov/profile_report.asp?cmd=MWEDFResults&global_id=T0603700630&assigned_name=MW-7		

L115
North
1/2 - 1 Mile
Lower

CA WELLS **CAEDF0000088165**

Well ID:	WDR100001114-GW-32	Well Type:	MONITORING
Source:	EDF	Other Name:	GW-32
GAMA PFAS Testing:	Not Reported		
Groundwater Quality Data:	https://gamagroundwater.waterboards.ca.gov/gama/gamamap/public/GamaDataDisplay.asp?dataset=EDF&samp_date=&global_id=WDR100001114&assigned_name=GW-32&store_num=		
GeoTracker Data:	https://geotracker.waterboards.ca.gov/profile_report.asp?cmd=MWEDFResults&global_id=WDR100001114&assigned_name=GW-32		

L116
North
1/2 - 1 Mile
Lower

CA WELLS **CAEDF0000020231**

Well ID:	WDR100001114-GW-31	Well Type:	MONITORING
Source:	EDF	Other Name:	GW-31
GAMA PFAS Testing:	Not Reported		
Groundwater Quality Data:	https://gamagroundwater.waterboards.ca.gov/gama/gamamap/public/GamaDataDisplay.asp?dataset=EDF&samp_date=&global_id=WDR100001114&assigned_name=GW-31&store_num=		
GeoTracker Data:	https://geotracker.waterboards.ca.gov/profile_report.asp?cmd=MWEDFResults&global_id=WDR100001114&assigned_name=GW-31		

K117
WNW
1/2 - 1 Mile
Lower

CA WELLS **CAEDF0000039630**

Well ID:	T0603700630-MW-13	Well Type:	MONITORING
Source:	EDF	Other Name:	MW-13
GAMA PFAS Testing:	Not Reported		
Groundwater Quality Data:	https://gamagroundwater.waterboards.ca.gov/gama/gamamap/public/GamaDataDisplay.asp?dataset=EDF&samp_date=&global_id=T0603700630&assigned_name=MW-13&store_num=		
GeoTracker Data:	https://geotracker.waterboards.ca.gov/profile_report.asp?cmd=MWEDFResults&global_id=T0603700630&assigned_name=MW-13		

Map ID
Direction
Distance
Elevation | Database | EDR ID Number

K118
WNW
1/2 - 1 Mile
Lower

CA WELLS **CAEDF0000133241**

Well ID:	T0603700630-MW-10	Well Type:	MONITORING
Source:	EDF	Other Name:	MW-10
GAMA PFAS Testing:	Not Reported		
Groundwater Quality Data:	https://gamagroundwater.waterboards.ca.gov/gama/gamamap/public/GamaDataDisplay.asp?dataset=EDF&samp_date=&global_id=T0603700630&assigned_name=MW-10&store_num=		
GeoTracker Data:	https://geotracker.waterboards.ca.gov/profile_report.asp?cmd=MWEDFResults&global_id=T0603700630&assigned_name=MW-10		

L119
North
1/2 - 1 Mile
Lower

CA WELLS **CAEDF0000099946**

Well ID:	WDR100001114-GW-30	Well Type:	MONITORING
Source:	EDF	Other Name:	GW-30
GAMA PFAS Testing:	Not Reported		
Groundwater Quality Data:	https://gamagroundwater.waterboards.ca.gov/gama/gamamap/public/GamaDataDisplay.asp?dataset=EDF&samp_date=&global_id=WDR100001114&assigned_name=GW-30&store_num=		
GeoTracker Data:	https://geotracker.waterboards.ca.gov/profile_report.asp?cmd=MWEDFResults&global_id=WDR100001114&assigned_name=GW-30		

K120
WNW
1/2 - 1 Mile
Lower

CA WELLS **CAEDF0000090199**

Well ID:	T0603700630-MW-20M	Well Type:	MONITORING
Source:	EDF	Other Name:	MW-20M
GAMA PFAS Testing:	Not Reported		
Groundwater Quality Data:	https://gamagroundwater.waterboards.ca.gov/gama/gamamap/public/GamaDataDisplay.asp?dataset=EDF&samp_date=&global_id=T0603700630&assigned_name=MW-20M&store_num=		
GeoTracker Data:	https://geotracker.waterboards.ca.gov/profile_report.asp?cmd=MWEDFResults&global_id=T0603700630&assigned_name=MW-20M		

K121
WNW
1/2 - 1 Mile
Lower

CA WELLS **CAEDF0000085308**

Well ID:	T0603700630-MW-20D	Well Type:	MONITORING
Source:	EDF	Other Name:	MW-20D
GAMA PFAS Testing:	Not Reported		
Groundwater Quality Data:	https://gamagroundwater.waterboards.ca.gov/gama/gamamap/public/GamaDataDisplay.asp?dataset=EDF&samp_date=&global_id=T0603700630&assigned_name=MW-20D&store_num=		
GeoTracker Data:	https://geotracker.waterboards.ca.gov/profile_report.asp?cmd=MWEDFResults&global_id=T0603700630&assigned_name=MW-20D		

Map ID
Direction
Distance
Elevation | Database | EDR ID Number

K122
WNW
1/2 - 1 Mile
Lower

CA WELLS **CAEDF0000074335**

Well ID:	T0603700630-MW-20S	Well Type:	MONITORING
Source:	EDF	Other Name:	MW-20S
GAMA PFAS Testing:	Not Reported		
Groundwater Quality Data:	https://gamagroundwater.waterboards.ca.gov/gama/gamamap/public/GamaDataDisplay.asp?dataset=EDF&samp_date=&global_id=T0603700630&assigned_name=MW-20S&store_num=		
GeoTracker Data:	https://geotracker.waterboards.ca.gov/profile_report.asp?cmd=MWEDFResults&global_id=T0603700630&assigned_name=MW-20S		

K123
WNW
1/2 - 1 Mile
Lower

CA WELLS **CAEDF0000032978**

Well ID:	T0603700630-MW-3	Well Type:	MONITORING
Source:	EDF	Other Name:	MW-3
GAMA PFAS Testing:	Not Reported		
Groundwater Quality Data:	https://gamagroundwater.waterboards.ca.gov/gama/gamamap/public/GamaDataDisplay.asp?dataset=EDF&samp_date=&global_id=T0603700630&assigned_name=MW-3&store_num=		
GeoTracker Data:	https://geotracker.waterboards.ca.gov/profile_report.asp?cmd=MWEDFResults&global_id=T0603700630&assigned_name=MW-3		

K124
WNW
1/2 - 1 Mile
Lower

CA WELLS **CAEDF0000056724**

Well ID:	T0603700630-MW-5R	Well Type:	MONITORING
Source:	EDF	Other Name:	MW-5R
GAMA PFAS Testing:	Not Reported		
Groundwater Quality Data:	https://gamagroundwater.waterboards.ca.gov/gama/gamamap/public/GamaDataDisplay.asp?dataset=EDF&samp_date=&global_id=T0603700630&assigned_name=MW-5R&store_num=		
GeoTracker Data:	https://geotracker.waterboards.ca.gov/profile_report.asp?cmd=MWEDFResults&global_id=T0603700630&assigned_name=MW-5R		

K125
WNW
1/2 - 1 Mile
Lower

CA WELLS **CAEDF0000101092**

Well ID:	T0603700630-MW-1	Well Type:	MONITORING
Source:	EDF	Other Name:	MW-1
GAMA PFAS Testing:	Not Reported		
Groundwater Quality Data:	https://gamagroundwater.waterboards.ca.gov/gama/gamamap/public/GamaDataDisplay.asp?dataset=EDF&samp_date=&global_id=T0603700630&assigned_name=MW-1&store_num=		
GeoTracker Data:	https://geotracker.waterboards.ca.gov/profile_report.asp?cmd=MWEDFResults&global_id=T0603700630&assigned_name=MW-1		

Map ID
Direction
Distance
Elevation | Database | EDR ID Number

K126
WNW
1/2 - 1 Mile
Lower

CA WELLS **CAEDF0000096122**

Well ID:	T0603700630-MW-5	Well Type:	MONITORING
Source:	EDF	Other Name:	MW-5
GAMA PFAS Testing:	Not Reported		
Groundwater Quality Data:	https://gamagroundwater.waterboards.ca.gov/gama/gamamap/public/GamaDataDisplay.asp?dataset=EDF&samp_date=&global_id=T0603700630&assigned_name=MW-5&store_num=		
GeoTracker Data:	https://geotracker.waterboards.ca.gov/profile_report.asp?cmd=MWEDFResults&global_id=T0603700630&assigned_name=MW-5		

K127
WNW
1/2 - 1 Mile
Lower

CA WELLS **CAEDF0000021728**

Well ID:	T0603700630-MW-22	Well Type:	MONITORING
Source:	EDF	Other Name:	MW-22
GAMA PFAS Testing:	Not Reported		
Groundwater Quality Data:	https://gamagroundwater.waterboards.ca.gov/gama/gamamap/public/GamaDataDisplay.asp?dataset=EDF&samp_date=&global_id=T0603700630&assigned_name=MW-22&store_num=		
GeoTracker Data:	https://geotracker.waterboards.ca.gov/profile_report.asp?cmd=MWEDFResults&global_id=T0603700630&assigned_name=MW-22		

K128
WNW
1/2 - 1 Mile
Lower

CA WELLS **CAEDF0000143378**

Well ID:	T0603700630-MW-20	Well Type:	MONITORING
Source:	EDF	Other Name:	MW-20
GAMA PFAS Testing:	Not Reported		
Groundwater Quality Data:	https://gamagroundwater.waterboards.ca.gov/gama/gamamap/public/GamaDataDisplay.asp?dataset=EDF&samp_date=&global_id=T0603700630&assigned_name=MW-20&store_num=		
GeoTracker Data:	https://geotracker.waterboards.ca.gov/profile_report.asp?cmd=MWEDFResults&global_id=T0603700630&assigned_name=MW-20		

L129
North
1/2 - 1 Mile
Lower

CA WELLS **CAEDF0000066020**

Well ID:	WDR100001114-GW-29	Well Type:	MONITORING
Source:	EDF	Other Name:	GW-29
GAMA PFAS Testing:	Not Reported		
Groundwater Quality Data:	https://gamagroundwater.waterboards.ca.gov/gama/gamamap/public/GamaDataDisplay.asp?dataset=EDF&samp_date=&global_id=WDR100001114&assigned_name=GW-29&store_num=		
GeoTracker Data:	https://geotracker.waterboards.ca.gov/profile_report.asp?cmd=MWEDFResults&global_id=WDR100001114&assigned_name=GW-29		

GEOCHECK® - PHYSICAL SETTING SOURCE MAP FINDINGS

Map ID
Direction
Distance
Elevation | Database | EDR ID Number

K130
WNW
1/2 - 1 Mile
Lower

CA WELLS **CAEDF0000092927**

Well ID:	T0603700630-MW-9	Well Type:	MONITORING
Source:	EDF	Other Name:	MW-9
GAMA PFAS Testing:	Not Reported		
Groundwater Quality Data:	https://gamagroundwater.waterboards.ca.gov/gama/gamamap/public/GamaDataDisplay.asp?dataset=EDF&samp_date=&global_id=T0603700630&assigned_name=MW-9&store_num=		
GeoTracker Data:	https://geotracker.waterboards.ca.gov/profile_report.asp?cmd=MWEDFResults&global_id=T0603700630&assigned_name=MW-9		

L131
North
1/2 - 1 Mile
Lower

CA WELLS **CAEDF0000108695**

Well ID:	WDR100001114-GW-27	Well Type:	MONITORING
Source:	EDF	Other Name:	GW-27
GAMA PFAS Testing:	Not Reported		
Groundwater Quality Data:	https://gamagroundwater.waterboards.ca.gov/gama/gamamap/public/GamaDataDisplay.asp?dataset=EDF&samp_date=&global_id=WDR100001114&assigned_name=GW-27&store_num=		
GeoTracker Data:	https://geotracker.waterboards.ca.gov/profile_report.asp?cmd=MWEDFResults&global_id=WDR100001114&assigned_name=GW-27		

M132
West
1/2 - 1 Mile
Lower

CA WELLS **CAEDF0000130481**

Well ID:	T0603700629-MW-7	Well Type:	MONITORING
Source:	EDF	Other Name:	MW-7
GAMA PFAS Testing:	Not Reported		
Groundwater Quality Data:	https://gamagroundwater.waterboards.ca.gov/gama/gamamap/public/GamaDataDisplay.asp?dataset=EDF&samp_date=&global_id=T0603700629&assigned_name=MW-7&store_num=		
GeoTracker Data:	https://geotracker.waterboards.ca.gov/profile_report.asp?cmd=MWEDFResults&global_id=T0603700629&assigned_name=MW-7		

K133
WNW
1/2 - 1 Mile
Lower

CA WELLS **CAEDF0000141885**

Well ID:	T0603700630-MW-8	Well Type:	MONITORING
Source:	EDF	Other Name:	MW-8
GAMA PFAS Testing:	Not Reported		
Groundwater Quality Data:	https://gamagroundwater.waterboards.ca.gov/gama/gamamap/public/GamaDataDisplay.asp?dataset=EDF&samp_date=&global_id=T0603700630&assigned_name=MW-8&store_num=		
GeoTracker Data:	https://geotracker.waterboards.ca.gov/profile_report.asp?cmd=MWEDFResults&global_id=T0603700630&assigned_name=MW-8		

GEOCHECK® - PHYSICAL SETTING SOURCE MAP FINDINGS

Map ID
Direction
Distance
Elevation | Database | EDR ID Number

M134
West
1/2 - 1 Mile
Lower

CA WELLS **CAEDF0000038692**

Well ID:	T0603700629-MW-1	Well Type:	MONITORING
Source:	EDF	Other Name:	MW-1
GAMA PFAS Testing:	Not Reported		
Groundwater Quality Data:	https://gamagroundwater.waterboards.ca.gov/gama/gamamap/public/GamaDataDisplay.asp?dataset=EDF&samp_date=&global_id=T0603700629&assigned_name=MW-1&store_num=		
GeoTracker Data:	https://geotracker.waterboards.ca.gov/profile_report.asp?cmd=MWEDFResults&global_id=T0603700629&assigned_name=MW-1		

K135
WNW
1/2 - 1 Mile
Lower

CA WELLS **CAEDF0000117587**

Well ID:	T0603700630-MW-12	Well Type:	MONITORING
Source:	EDF	Other Name:	MW-12
GAMA PFAS Testing:	Not Reported		
Groundwater Quality Data:	https://gamagroundwater.waterboards.ca.gov/gama/gamamap/public/GamaDataDisplay.asp?dataset=EDF&samp_date=&global_id=T0603700630&assigned_name=MW-12&store_num=		
GeoTracker Data:	https://geotracker.waterboards.ca.gov/profile_report.asp?cmd=MWEDFResults&global_id=T0603700630&assigned_name=MW-12		

M136
West
1/2 - 1 Mile
Lower

CA WELLS **CAEDF0000059474**

Well ID:	T0603700629-MW-2	Well Type:	MONITORING
Source:	EDF	Other Name:	MW-2
GAMA PFAS Testing:	Not Reported		
Groundwater Quality Data:	https://gamagroundwater.waterboards.ca.gov/gama/gamamap/public/GamaDataDisplay.asp?dataset=EDF&samp_date=&global_id=T0603700629&assigned_name=MW-2&store_num=		
GeoTracker Data:	https://geotracker.waterboards.ca.gov/profile_report.asp?cmd=MWEDFResults&global_id=T0603700629&assigned_name=MW-2		

K137
WNW
1/2 - 1 Mile
Lower

CA WELLS **CAEDF0000074631**

Well ID:	T0603700630-MW-11	Well Type:	MONITORING
Source:	EDF	Other Name:	MW-11
GAMA PFAS Testing:	Not Reported		
Groundwater Quality Data:	https://gamagroundwater.waterboards.ca.gov/gama/gamamap/public/GamaDataDisplay.asp?dataset=EDF&samp_date=&global_id=T0603700630&assigned_name=MW-11&store_num=		
GeoTracker Data:	https://geotracker.waterboards.ca.gov/profile_report.asp?cmd=MWEDFResults&global_id=T0603700630&assigned_name=MW-11		

Map ID
Direction
Distance
Elevation | Database | EDR ID Number

K138
WNW
1/2 - 1 Mile
Lower

CA WELLS **CAEDF0000118639**

Well ID:	T0603700630-MW-18	Well Type:	MONITORING
Source:	EDF	Other Name:	MW-18
GAMA PFAS Testing:	Not Reported		
Groundwater Quality Data:	https://gamagroundwater.waterboards.ca.gov/gama/gamamap/public/GamaDataDisplay.asp?dataset=EDF&samp_date=&global_id=T0603700630&assigned_name=MW-18&store_num=		
GeoTracker Data:	https://geotracker.waterboards.ca.gov/profile_report.asp?cmd=MWEDFResults&global_id=T0603700630&assigned_name=MW-18		

M139
West
1/2 - 1 Mile
Lower

CA WELLS **CAEDF0000043855**

Well ID:	T0603700629-V-3	Well Type:	MONITORING
Source:	EDF	Other Name:	V-3
GAMA PFAS Testing:	Not Reported		
Groundwater Quality Data:	https://gamagroundwater.waterboards.ca.gov/gama/gamamap/public/GamaDataDisplay.asp?dataset=EDF&samp_date=&global_id=T0603700629&assigned_name=V-3&store_num=		
GeoTracker Data:	https://geotracker.waterboards.ca.gov/profile_report.asp?cmd=MWEDFResults&global_id=T0603700629&assigned_name=V-3		

M140
West
1/2 - 1 Mile
Lower

CA WELLS **CAEDF0000083144**

Well ID:	T0603700629-V-4	Well Type:	MONITORING
Source:	EDF	Other Name:	V-4
GAMA PFAS Testing:	Not Reported		
Groundwater Quality Data:	https://gamagroundwater.waterboards.ca.gov/gama/gamamap/public/GamaDataDisplay.asp?dataset=EDF&samp_date=&global_id=T0603700629&assigned_name=V-4&store_num=		
GeoTracker Data:	https://geotracker.waterboards.ca.gov/profile_report.asp?cmd=MWEDFResults&global_id=T0603700629&assigned_name=V-4		

K141
WNW
1/2 - 1 Mile
Lower

CA WELLS **CAEDF0000086327**

Well ID:	T0603700630-MW-17	Well Type:	MONITORING
Source:	EDF	Other Name:	MW-17
GAMA PFAS Testing:	Not Reported		
Groundwater Quality Data:	https://gamagroundwater.waterboards.ca.gov/gama/gamamap/public/GamaDataDisplay.asp?dataset=EDF&samp_date=&global_id=T0603700630&assigned_name=MW-17&store_num=		
GeoTracker Data:	https://geotracker.waterboards.ca.gov/profile_report.asp?cmd=MWEDFResults&global_id=T0603700630&assigned_name=MW-17		

GEOCHECK® - PHYSICAL SETTING SOURCE MAP FINDINGS

Map ID
Direction
Distance
Elevation | Database | EDR ID Number

M142
West
1/2 - 1 Mile
Lower

CA WELLS **CAEDF0000042036**

Well ID:	T0603700629-V-2	Well Type:	MONITORING
Source:	EDF	Other Name:	V-2
GAMA PFAS Testing:	Not Reported		
Groundwater Quality Data:	https://gamagroundwater.waterboards.ca.gov/gama/gamamap/public/GamaDataDisplay.asp?dataset=EDF&samp_date=&global_id=T0603700629&assigned_name=V-2&store_num=		
GeoTracker Data:	https://geotracker.waterboards.ca.gov/profile_report.asp?cmd=MWEDFResults&global_id=T0603700629&assigned_name=V-2		

M143
West
1/2 - 1 Mile
Lower

CA WELLS **CAEDF0000032761**

Well ID:	T0603700629-MW-3	Well Type:	MONITORING
Source:	EDF	Other Name:	MW-3
GAMA PFAS Testing:	Not Reported		
Groundwater Quality Data:	https://gamagroundwater.waterboards.ca.gov/gama/gamamap/public/GamaDataDisplay.asp?dataset=EDF&samp_date=&global_id=T0603700629&assigned_name=MW-3&store_num=		
GeoTracker Data:	https://geotracker.waterboards.ca.gov/profile_report.asp?cmd=MWEDFResults&global_id=T0603700629&assigned_name=MW-3		

N144
WNW
1/2 - 1 Mile
Lower

CA WELLS **CAEDF0000098406**

Well ID:	T0603700630-MW-16	Well Type:	MONITORING
Source:	EDF	Other Name:	MW-16
GAMA PFAS Testing:	Not Reported		
Groundwater Quality Data:	https://gamagroundwater.waterboards.ca.gov/gama/gamamap/public/GamaDataDisplay.asp?dataset=EDF&samp_date=&global_id=T0603700630&assigned_name=MW-16&store_num=		
GeoTracker Data:	https://geotracker.waterboards.ca.gov/profile_report.asp?cmd=MWEDFResults&global_id=T0603700630&assigned_name=MW-16		

M145
West
1/2 - 1 Mile
Lower

CA WELLS **CAEDF0000052065**

Well ID:	T0603700629-MW-6	Well Type:	MONITORING
Source:	EDF	Other Name:	MW-6
GAMA PFAS Testing:	Not Reported		
Groundwater Quality Data:	https://gamagroundwater.waterboards.ca.gov/gama/gamamap/public/GamaDataDisplay.asp?dataset=EDF&samp_date=&global_id=T0603700629&assigned_name=MW-6&store_num=		
GeoTracker Data:	https://geotracker.waterboards.ca.gov/profile_report.asp?cmd=MWEDFResults&global_id=T0603700629&assigned_name=MW-6		

Map ID
Direction
Distance
Elevation | Database | EDR ID Number

M146
West
1/2 - 1 Mile
Lower

CA WELLS **CAEDF0000050436**

Well ID:	T0603700629-MW-8	Well Type:	MONITORING
Source:	EDF	Other Name:	MW-8
GAMA PFAS Testing:	Not Reported		
Groundwater Quality Data:	https://gamagroundwater.waterboards.ca.gov/gama/gamamap/public/GamaDataDisplay.asp?dataset=EDF&samp_date=&global_id=T0603700629&assigned_name=MW-8&store_num=		
GeoTracker Data:	https://geotracker.waterboards.ca.gov/profile_report.asp?cmd=MWEDFResults&global_id=T0603700629&assigned_name=MW-8		

N147
WNW
1/2 - 1 Mile
Lower

CA WELLS **CAEDF0000071631**

Well ID:	T0603700630-MW-23	Well Type:	MONITORING
Source:	EDF	Other Name:	MW-23
GAMA PFAS Testing:	Not Reported		
Groundwater Quality Data:	https://gamagroundwater.waterboards.ca.gov/gama/gamamap/public/GamaDataDisplay.asp?dataset=EDF&samp_date=&global_id=T0603700630&assigned_name=MW-23&store_num=		
GeoTracker Data:	https://geotracker.waterboards.ca.gov/profile_report.asp?cmd=MWEDFResults&global_id=T0603700630&assigned_name=MW-23		

L148
North
1/2 - 1 Mile
Higher

CA WELLS **CAEDF0000016629**

Well ID:	WDR100001114-GW-26	Well Type:	MONITORING
Source:	EDF	Other Name:	GW-26
GAMA PFAS Testing:	Not Reported		
Groundwater Quality Data:	https://gamagroundwater.waterboards.ca.gov/gama/gamamap/public/GamaDataDisplay.asp?dataset=EDF&samp_date=&global_id=WDR100001114&assigned_name=GW-26&store_num=		
GeoTracker Data:	https://geotracker.waterboards.ca.gov/profile_report.asp?cmd=MWEDFResults&global_id=WDR100001114&assigned_name=GW-26		

O149
North
1/2 - 1 Mile
Higher

CA WELLS **CAEDF0000086592**

Well ID:	WDR100001114-GW-25	Well Type:	MONITORING
Source:	EDF	Other Name:	GW-25
GAMA PFAS Testing:	Not Reported		
Groundwater Quality Data:	https://gamagroundwater.waterboards.ca.gov/gama/gamamap/public/GamaDataDisplay.asp?dataset=EDF&samp_date=&global_id=WDR100001114&assigned_name=GW-25&store_num=		
GeoTracker Data:	https://geotracker.waterboards.ca.gov/profile_report.asp?cmd=MWEDFResults&global_id=WDR100001114&assigned_name=GW-25		

Map ID
Direction
Distance
Elevation | Database | EDR ID Number

O150
North
1/2 - 1 Mile
Higher

CA WELLS **CAEDF0000138063**

Well ID:	WDR100001114-GW-28	Well Type:	MONITORING
Source:	EDF	Other Name:	GW-28
GAMA PFAS Testing:	Not Reported		
Groundwater Quality Data:	https://gamagroundwater.waterboards.ca.gov/gama/gamamap/public/GamaDataDisplay.asp?dataset=EDF&samp_date=&global_id=WDR100001114&assigned_name=GW-28&store_num=		
GeoTracker Data:	https://geotracker.waterboards.ca.gov/profile_report.asp?cmd=MWEDFResults&global_id=WDR100001114&assigned_name=GW-28		

P151
SE
1/2 - 1 Mile
Higher

CA WELLS **CAEDF0000139531**

Well ID:	T0603701137-MW-31	Well Type:	MONITORING
Source:	EDF	Other Name:	MW-31
GAMA PFAS Testing:	Not Reported		
Groundwater Quality Data:	https://gamagroundwater.waterboards.ca.gov/gama/gamamap/public/GamaDataDisplay.asp?dataset=EDF&samp_date=&global_id=T0603701137&assigned_name=MW-31&store_num=		
GeoTracker Data:	https://geotracker.waterboards.ca.gov/profile_report.asp?cmd=MWEDFResults&global_id=T0603701137&assigned_name=MW-31		

N152
WNW
1/2 - 1 Mile
Lower

CA WELLS **CAEDF0000093700**

Well ID:	T0603700445-B-18	Well Type:	MONITORING
Source:	EDF	Other Name:	B-18
GAMA PFAS Testing:	Not Reported		
Groundwater Quality Data:	https://gamagroundwater.waterboards.ca.gov/gama/gamamap/public/GamaDataDisplay.asp?dataset=EDF&samp_date=&global_id=T0603700445&assigned_name=B-18&store_num=		
GeoTracker Data:	https://geotracker.waterboards.ca.gov/profile_report.asp?cmd=MWEDFResults&global_id=T0603700445&assigned_name=B-18		

M153
West
1/2 - 1 Mile
Lower

CA WELLS **CAEDF0000069658**

Well ID:	T0603700629-MW-9	Well Type:	MONITORING
Source:	EDF	Other Name:	MW-9
GAMA PFAS Testing:	Not Reported		
Groundwater Quality Data:	https://gamagroundwater.waterboards.ca.gov/gama/gamamap/public/GamaDataDisplay.asp?dataset=EDF&samp_date=&global_id=T0603700629&assigned_name=MW-9&store_num=		
GeoTracker Data:	https://geotracker.waterboards.ca.gov/profile_report.asp?cmd=MWEDFResults&global_id=T0603700629&assigned_name=MW-9		

Map ID
Direction
Distance
Elevation | Database | EDR ID Number

N154
WNW
1/2 - 1 Mile
Lower

CA WELLS **CAEDF0000065394**

Well ID:	T0603700445-B-5	Well Type:	MONITORING
Source:	EDF	Other Name:	B-5
GAMA PFAS Testing:	Not Reported		
Groundwater Quality Data:	https://gamagroundwater.waterboards.ca.gov/gama/gamamap/public/GamaDataDisplay.asp?dataset=EDF&samp_date=&global_id=T0603700445&assigned_name=B-5&store_num=		
GeoTracker Data:	https://geotracker.waterboards.ca.gov/profile_report.asp?cmd=MWEDFResults&global_id=T0603700445&assigned_name=B-5		

N155
WNW
1/2 - 1 Mile
Lower

CA WELLS **CAEDF0000018867**

Well ID:	T0603700445-B-7	Well Type:	MONITORING
Source:	EDF	Other Name:	B-7
GAMA PFAS Testing:	Not Reported		
Groundwater Quality Data:	https://gamagroundwater.waterboards.ca.gov/gama/gamamap/public/GamaDataDisplay.asp?dataset=EDF&samp_date=&global_id=T0603700445&assigned_name=B-7&store_num=		
GeoTracker Data:	https://geotracker.waterboards.ca.gov/profile_report.asp?cmd=MWEDFResults&global_id=T0603700445&assigned_name=B-7		

N156
WNW
1/2 - 1 Mile
Lower

CA WELLS **CAEDF0000007335**

Well ID:	T0603700445-B-6	Well Type:	MONITORING
Source:	EDF	Other Name:	B-6
GAMA PFAS Testing:	Not Reported		
Groundwater Quality Data:	https://gamagroundwater.waterboards.ca.gov/gama/gamamap/public/GamaDataDisplay.asp?dataset=EDF&samp_date=&global_id=T0603700445&assigned_name=B-6&store_num=		
GeoTracker Data:	https://geotracker.waterboards.ca.gov/profile_report.asp?cmd=MWEDFResults&global_id=T0603700445&assigned_name=B-6		

N157
WNW
1/2 - 1 Mile
Lower

CA WELLS **CAEDF0000034334**

Well ID:	T0603700445-B-19	Well Type:	MONITORING
Source:	EDF	Other Name:	B-19
GAMA PFAS Testing:	Not Reported		
Groundwater Quality Data:	https://gamagroundwater.waterboards.ca.gov/gama/gamamap/public/GamaDataDisplay.asp?dataset=EDF&samp_date=&global_id=T0603700445&assigned_name=B-19&store_num=		
GeoTracker Data:	https://geotracker.waterboards.ca.gov/profile_report.asp?cmd=MWEDFResults&global_id=T0603700445&assigned_name=B-19		

Map ID
Direction
Distance
Elevation | Database | EDR ID Number

N158
WNW
1/2 - 1 Mile
Lower

CA WELLS **CAEDF0000010299**

Well ID:	T0603700445-B-9	Well Type:	MONITORING
Source:	EDF	Other Name:	B-9
GAMA PFAS Testing:	Not Reported		
Groundwater Quality Data:	https://gamagroundwater.waterboards.ca.gov/gama/gamamap/public/GamaDataDisplay.asp?dataset=EDF&samp_date=&global_id=T0603700445&assigned_name=B-9&store_num=		
GeoTracker Data:	https://geotracker.waterboards.ca.gov/profile_report.asp?cmd=MWEDFResults&global_id=T0603700445&assigned_name=B-9		

N159
WNW
1/2 - 1 Mile
Lower

CA WELLS **CAEDF0000126386**

Well ID:	T0603700445-B-8	Well Type:	MONITORING
Source:	EDF	Other Name:	B-8
GAMA PFAS Testing:	Not Reported		
Groundwater Quality Data:	https://gamagroundwater.waterboards.ca.gov/gama/gamamap/public/GamaDataDisplay.asp?dataset=EDF&samp_date=&global_id=T0603700445&assigned_name=B-8&store_num=		
GeoTracker Data:	https://geotracker.waterboards.ca.gov/profile_report.asp?cmd=MWEDFResults&global_id=T0603700445&assigned_name=B-8		

P160
SE
1/2 - 1 Mile
Higher

CA WELLS **CAEDF0000093901**

Well ID:	T0603701137-MW-24	Well Type:	MONITORING
Source:	EDF	Other Name:	MW-24
GAMA PFAS Testing:	Not Reported		
Groundwater Quality Data:	https://gamagroundwater.waterboards.ca.gov/gama/gamamap/public/GamaDataDisplay.asp?dataset=EDF&samp_date=&global_id=T0603701137&assigned_name=MW-24&store_num=		
GeoTracker Data:	https://geotracker.waterboards.ca.gov/profile_report.asp?cmd=MWEDFResults&global_id=T0603701137&assigned_name=MW-24		

N161
WNW
1/2 - 1 Mile
Lower

CA WELLS **CAEDF0000098325**

Well ID:	T0603700445-B-10	Well Type:	MONITORING
Source:	EDF	Other Name:	B-10
GAMA PFAS Testing:	Not Reported		
Groundwater Quality Data:	https://gamagroundwater.waterboards.ca.gov/gama/gamamap/public/GamaDataDisplay.asp?dataset=EDF&samp_date=&global_id=T0603700445&assigned_name=B-10&store_num=		
GeoTracker Data:	https://geotracker.waterboards.ca.gov/profile_report.asp?cmd=MWEDFResults&global_id=T0603700445&assigned_name=B-10		

GEOCHECK® - PHYSICAL SETTING SOURCE MAP FINDINGS

Map ID
Direction
Distance
Elevation | Database | EDR ID Number

Q162
WNW
1/2 - 1 Mile
Lower

CA WELLS **CAEDF0000009485**

Well ID:	T0603700445-B-20	Well Type:	MONITORING
Source:	EDF	Other Name:	B-20
GAMA PFAS Testing:	Not Reported		
Groundwater Quality Data:	https://gamagroundwater.waterboards.ca.gov/gama/gamamap/public/GamaDataDisplay.asp?dataset=EDF&samp_date=&global_id=T0603700445&assigned_name=B-20&store_num=		
GeoTracker Data:	https://geotracker.waterboards.ca.gov/profile_report.asp?cmd=MWEDFResults&global_id=T0603700445&assigned_name=B-20		

P163
SE
1/2 - 1 Mile
Higher

CA WELLS **CAEDF0000101276**

Well ID:	T0603701137-MW-28	Well Type:	MONITORING
Source:	EDF	Other Name:	MW-28
GAMA PFAS Testing:	Not Reported		
Groundwater Quality Data:	https://gamagroundwater.waterboards.ca.gov/gama/gamamap/public/GamaDataDisplay.asp?dataset=EDF&samp_date=&global_id=T0603701137&assigned_name=MW-28&store_num=		
GeoTracker Data:	https://geotracker.waterboards.ca.gov/profile_report.asp?cmd=MWEDFResults&global_id=T0603701137&assigned_name=MW-28		

Q164
WNW
1/2 - 1 Mile
Lower

CA WELLS **CAEDF0000021396**

Well ID:	T0603700445-MW-1	Well Type:	MONITORING
Source:	EDF	Other Name:	MW-1
GAMA PFAS Testing:	Not Reported		
Groundwater Quality Data:	https://gamagroundwater.waterboards.ca.gov/gama/gamamap/public/GamaDataDisplay.asp?dataset=EDF&samp_date=&global_id=T0603700445&assigned_name=MW-1&store_num=		
GeoTracker Data:	https://geotracker.waterboards.ca.gov/profile_report.asp?cmd=MWEDFResults&global_id=T0603700445&assigned_name=MW-1		

R165
SE
1/2 - 1 Mile
Higher

CA WELLS **CAEDF0000121258**

Well ID:	T0603701137-MW-15	Well Type:	MONITORING
Source:	EDF	Other Name:	MW-15
GAMA PFAS Testing:	Not Reported		
Groundwater Quality Data:	https://gamagroundwater.waterboards.ca.gov/gama/gamamap/public/GamaDataDisplay.asp?dataset=EDF&samp_date=&global_id=T0603701137&assigned_name=MW-15&store_num=		
GeoTracker Data:	https://geotracker.waterboards.ca.gov/profile_report.asp?cmd=MWEDFResults&global_id=T0603701137&assigned_name=MW-15		

Map ID
Direction
Distance
Elevation | Database | EDR ID Number

R166
SE
1/2 - 1 Mile
Higher

CA WELLS **CAEDF0000058768**

Well ID:	T0603701137-VW-6	Well Type:	MONITORING
Source:	EDF	Other Name:	VW-6
GAMA PFAS Testing:	Not Reported		
Groundwater Quality Data:	https://gamagroundwater.waterboards.ca.gov/gama/gamamap/public/GamaDataDisplay.asp?dataset=EDF&samp_date=&global_id=T0603701137&assigned_name=VW-6&store_num=		
GeoTracker Data:	https://geotracker.waterboards.ca.gov/profile_report.asp?cmd=MWEDFResults&global_id=T0603701137&assigned_name=VW-6		

Q167
WNW
1/2 - 1 Mile
Lower

CA WELLS **CAEDF0000063794**

Well ID:	T0603700445-MW-2	Well Type:	MONITORING
Source:	EDF	Other Name:	MW-2
GAMA PFAS Testing:	Not Reported		
Groundwater Quality Data:	https://gamagroundwater.waterboards.ca.gov/gama/gamamap/public/GamaDataDisplay.asp?dataset=EDF&samp_date=&global_id=T0603700445&assigned_name=MW-2&store_num=		
GeoTracker Data:	https://geotracker.waterboards.ca.gov/profile_report.asp?cmd=MWEDFResults&global_id=T0603700445&assigned_name=MW-2		

R168
SE
1/2 - 1 Mile
Higher

CA WELLS **CAEDF0000079120**

Well ID:	T0603701137-VW-14	Well Type:	MONITORING
Source:	EDF	Other Name:	VW-14
GAMA PFAS Testing:	Not Reported		
Groundwater Quality Data:	https://gamagroundwater.waterboards.ca.gov/gama/gamamap/public/GamaDataDisplay.asp?dataset=EDF&samp_date=&global_id=T0603701137&assigned_name=VW-14&store_num=		
GeoTracker Data:	https://geotracker.waterboards.ca.gov/profile_report.asp?cmd=MWEDFResults&global_id=T0603701137&assigned_name=VW-14		

Q169
WNW
1/2 - 1 Mile
Lower

CA WELLS **CAEDF0000128360**

Well ID:	T0603700445-MW-3	Well Type:	MONITORING
Source:	EDF	Other Name:	MW-3
GAMA PFAS Testing:	Not Reported		
Groundwater Quality Data:	https://gamagroundwater.waterboards.ca.gov/gama/gamamap/public/GamaDataDisplay.asp?dataset=EDF&samp_date=&global_id=T0603700445&assigned_name=MW-3&store_num=		
GeoTracker Data:	https://geotracker.waterboards.ca.gov/profile_report.asp?cmd=MWEDFResults&global_id=T0603700445&assigned_name=MW-3		

Map ID
Direction
Distance
Elevation | Database | EDR ID Number

O170
North
1/2 - 1 Mile
Higher

CA WELLS **CAEDF0000034282**

Well ID:	T10000000206-MW-12	Well Type:	MONITORING
Source:	EDF	Other Name:	MW-12
GAMA PFAS Testing:	Not Reported		
Groundwater Quality Data:	https://gamagroundwater.waterboards.ca.gov/gama/gamamap/public/GamaDataDisplay.asp?dataset=EDF&samp_date=&global_id=T10000000206&assigned_name=MW-12&store_num=		
GeoTracker Data:	https://geotracker.waterboards.ca.gov/profile_report.asp?cmd=MWEDFResults&global_id=T10000000206&assigned_name=MW-12		

S171
NNW
1/2 - 1 Mile
Higher

CA WELLS **CAEDF0000098179**

Well ID:	T10000000206-MW-1R	Well Type:	MONITORING
Source:	EDF	Other Name:	MW-1R
GAMA PFAS Testing:	Not Reported		
Groundwater Quality Data:	https://gamagroundwater.waterboards.ca.gov/gama/gamamap/public/GamaDataDisplay.asp?dataset=EDF&samp_date=&global_id=T10000000206&assigned_name=MW-1R&store_num=		
GeoTracker Data:	https://geotracker.waterboards.ca.gov/profile_report.asp?cmd=MWEDFResults&global_id=T10000000206&assigned_name=MW-1R		

S172
NNW
1/2 - 1 Mile
Higher

CA WELLS **CAEDF0000065216**

Well ID:	T10000000206-MW-1	Well Type:	MONITORING
Source:	EDF	Other Name:	MW-1
GAMA PFAS Testing:	Not Reported		
Groundwater Quality Data:	https://gamagroundwater.waterboards.ca.gov/gama/gamamap/public/GamaDataDisplay.asp?dataset=EDF&samp_date=&global_id=T10000000206&assigned_name=MW-1&store_num=		
GeoTracker Data:	https://geotracker.waterboards.ca.gov/profile_report.asp?cmd=MWEDFResults&global_id=T10000000206&assigned_name=MW-1		

R173
SE
1/2 - 1 Mile
Higher

CA WELLS **CAEDF0000138757**

Well ID:	T0603701137-VW-7	Well Type:	MONITORING
Source:	EDF	Other Name:	VW-7
GAMA PFAS Testing:	Not Reported		
Groundwater Quality Data:	https://gamagroundwater.waterboards.ca.gov/gama/gamamap/public/GamaDataDisplay.asp?dataset=EDF&samp_date=&global_id=T0603701137&assigned_name=VW-7&store_num=		
GeoTracker Data:	https://geotracker.waterboards.ca.gov/profile_report.asp?cmd=MWEDFResults&global_id=T0603701137&assigned_name=VW-7		

Map ID
Direction
Distance
Elevation | Database | EDR ID Number

R174
SE
1/2 - 1 Mile
Higher

CA WELLS **CAEDF0000046591**

Well ID:	T0603701137-VW-3	Well Type:	MONITORING
Source:	EDF	Other Name:	VW-3
GAMA PFAS Testing:	Not Reported		
Groundwater Quality Data:	https://gamagroundwater.waterboards.ca.gov/gama/gamamap/public/GamaDataDisplay.asp?dataset=EDF&samp_date=&global_id=T0603701137&assigned_name=VW-3&store_num=		
GeoTracker Data:	https://geotracker.waterboards.ca.gov/profile_report.asp?cmd=MWEDFResults&global_id=T0603701137&assigned_name=VW-3		

R175
SE
1/2 - 1 Mile
Higher

CA WELLS **CAEDF0000080592**

Well ID:	T0603701137-EW-18	Well Type:	MONITORING
Source:	EDF	Other Name:	EW-18
GAMA PFAS Testing:	Not Reported		
Groundwater Quality Data:	https://gamagroundwater.waterboards.ca.gov/gama/gamamap/public/GamaDataDisplay.asp?dataset=EDF&samp_date=&global_id=T0603701137&assigned_name=EW-18&store_num=		
GeoTracker Data:	https://geotracker.waterboards.ca.gov/profile_report.asp?cmd=MWEDFResults&global_id=T0603701137&assigned_name=EW-18		

S176
NNW
1/2 - 1 Mile
Higher

CA WELLS **CAEDF0000066091**

Well ID:	T10000000206-B-12	Well Type:	MONITORING
Source:	EDF	Other Name:	B-12
GAMA PFAS Testing:	Not Reported		
Groundwater Quality Data:	https://gamagroundwater.waterboards.ca.gov/gama/gamamap/public/GamaDataDisplay.asp?dataset=EDF&samp_date=&global_id=T10000000206&assigned_name=B-12&store_num=		
GeoTracker Data:	https://geotracker.waterboards.ca.gov/profile_report.asp?cmd=MWEDFResults&global_id=T10000000206&assigned_name=B-12		

R177
SE
1/2 - 1 Mile
Higher

CA WELLS **CAEDF0000065070**

Well ID:	T0603701137-MW-11	Well Type:	MONITORING
Source:	EDF	Other Name:	MW-11
GAMA PFAS Testing:	Not Reported		
Groundwater Quality Data:	https://gamagroundwater.waterboards.ca.gov/gama/gamamap/public/GamaDataDisplay.asp?dataset=EDF&samp_date=&global_id=T0603701137&assigned_name=MW-11&store_num=		
GeoTracker Data:	https://geotracker.waterboards.ca.gov/profile_report.asp?cmd=MWEDFResults&global_id=T0603701137&assigned_name=MW-11		

Map ID
Direction
Distance
Elevation | Database | EDR ID Number

S178
NNW
1/2 - 1 Mile
Higher

CA WELLS **CAEDF0000133194**

Well ID:	T10000000206-MW-11	Well Type:	MONITORING
Source:	EDF	Other Name:	MW-11
GAMA PFAS Testing:	Not Reported		
Groundwater Quality Data:	https://gamagroundwater.waterboards.ca.gov/gama/gamamap/public/GamaDataDisplay.asp?dataset=EDF&samp_date=&global_id=T10000000206&assigned_name=MW-11&store_num=		
GeoTracker Data:	https://geotracker.waterboards.ca.gov/profile_report.asp?cmd=MWEDFResults&global_id=T10000000206&assigned_name=MW-11		

P179
SE
1/2 - 1 Mile
Higher

CA WELLS **CAEDF0000012967**

Well ID:	T0603701137-MW-16	Well Type:	MONITORING
Source:	EDF	Other Name:	MW-16
GAMA PFAS Testing:	Not Reported		
Groundwater Quality Data:	https://gamagroundwater.waterboards.ca.gov/gama/gamamap/public/GamaDataDisplay.asp?dataset=EDF&samp_date=&global_id=T0603701137&assigned_name=MW-16&store_num=		
GeoTracker Data:	https://geotracker.waterboards.ca.gov/profile_report.asp?cmd=MWEDFResults&global_id=T0603701137&assigned_name=MW-16		

R180
SE
1/2 - 1 Mile
Higher

CA WELLS **CAEDF0000095944**

Well ID:	T0603701137-VW-1	Well Type:	MONITORING
Source:	EDF	Other Name:	VW-1
GAMA PFAS Testing:	Not Reported		
Groundwater Quality Data:	https://gamagroundwater.waterboards.ca.gov/gama/gamamap/public/GamaDataDisplay.asp?dataset=EDF&samp_date=&global_id=T0603701137&assigned_name=VW-1&store_num=		
GeoTracker Data:	https://geotracker.waterboards.ca.gov/profile_report.asp?cmd=MWEDFResults&global_id=T0603701137&assigned_name=VW-1		

R181
SE
1/2 - 1 Mile
Higher

CA WELLS **CAEDF0000083107**

Well ID:	T0603701137-VW-2	Well Type:	MONITORING
Source:	EDF	Other Name:	VW-2
GAMA PFAS Testing:	Not Reported		
Groundwater Quality Data:	https://gamagroundwater.waterboards.ca.gov/gama/gamamap/public/GamaDataDisplay.asp?dataset=EDF&samp_date=&global_id=T0603701137&assigned_name=VW-2&store_num=		
GeoTracker Data:	https://geotracker.waterboards.ca.gov/profile_report.asp?cmd=MWEDFResults&global_id=T0603701137&assigned_name=VW-2		

GEOCHECK® - PHYSICAL SETTING SOURCE MAP FINDINGS

Map ID
Direction
Distance
Elevation | Database | EDR ID Number

S182
NNW
1/2 - 1 Mile
Higher

CA WELLS **CAEDF0000076735**

Well ID:	T10000000206-MW-9	Well Type:	MONITORING
Source:	EDF	Other Name:	MW-9
GAMA PFAS Testing:	Not Reported		
Groundwater Quality Data:	https://gamagroundwater.waterboards.ca.gov/gama/gamamap/public/GamaDataDisplay.asp?dataset=EDF&samp_date=&global_id=T10000000206&assigned_name=MW-9&store_num=		
GeoTracker Data:	https://geotracker.waterboards.ca.gov/profile_report.asp?cmd=MWEDFResults&global_id=T10000000206&assigned_name=MW-9		

R183
SE
1/2 - 1 Mile
Higher

CA WELLS **CAEDF0000102374**

Well ID:	T0603701137-VW-5	Well Type:	MONITORING
Source:	EDF	Other Name:	VW-5
GAMA PFAS Testing:	Not Reported		
Groundwater Quality Data:	https://gamagroundwater.waterboards.ca.gov/gama/gamamap/public/GamaDataDisplay.asp?dataset=EDF&samp_date=&global_id=T0603701137&assigned_name=VW-5&store_num=		
GeoTracker Data:	https://geotracker.waterboards.ca.gov/profile_report.asp?cmd=MWEDFResults&global_id=T0603701137&assigned_name=VW-5		

R184
SE
1/2 - 1 Mile
Higher

CA WELLS **CAEDF0000103781**

Well ID:	T0603701137-EW-19	Well Type:	MONITORING
Source:	EDF	Other Name:	EW-19
GAMA PFAS Testing:	Not Reported		
Groundwater Quality Data:	https://gamagroundwater.waterboards.ca.gov/gama/gamamap/public/GamaDataDisplay.asp?dataset=EDF&samp_date=&global_id=T0603701137&assigned_name=EW-19&store_num=		
GeoTracker Data:	https://geotracker.waterboards.ca.gov/profile_report.asp?cmd=MWEDFResults&global_id=T0603701137&assigned_name=EW-19		

185
WSW
1/2 - 1 Mile
Lower

AQUIFLOW **70487**

Site ID:	900050061
Groundwater Flow:	SW
Shallow Water Depth:	16.70
Deep Water Depth:	17.80
Average Water Depth:	Not Reported
Date:	01/13/1999

R186
SE
1/2 - 1 Mile
Higher

CA WELLS **CAEDF0000014474**

Well ID:	T0603701137-MW-12	Well Type:	MONITORING
Source:	EDF	Other Name:	MW-12

GAMA PFAS Testing: Not Reported
Groundwater Quality Data: https://gamagroundwater.waterboards.ca.gov/gama/gamamap/public/GamaDataDisplay.asp?dataset=EDF&samp_date=&global_id=T0603701137&assigned_name=MW-12&store_num=
GeoTracker Data: https://geotracker.waterboards.ca.gov/profile_report.asp?cmd=MWEDFResults&global_id=T0603701137&assigned_name=MW-12

R187
SE
1/2 - 1 Mile
Higher

CA WELLS **CAEDF0000072085**

Well ID: T0603701137-VW-4 Well Type: MONITORING
Source: EDF Other Name: VW-4
GAMA PFAS Testing: Not Reported
Groundwater Quality Data: https://gamagroundwater.waterboards.ca.gov/gama/gamamap/public/GamaDataDisplay.asp?dataset=EDF&samp_date=&global_id=T0603701137&assigned_name=VW-4&store_num=
GeoTracker Data: https://geotracker.waterboards.ca.gov/profile_report.asp?cmd=MWEDFResults&global_id=T0603701137&assigned_name=VW-4

R188
SE
1/2 - 1 Mile
Higher

CA WELLS **CAEDF0000060609**

Well ID: T0603701137-VW-13 Well Type: MONITORING
Source: EDF Other Name: VW-13
GAMA PFAS Testing: Not Reported
Groundwater Quality Data: https://gamagroundwater.waterboards.ca.gov/gama/gamamap/public/GamaDataDisplay.asp?dataset=EDF&samp_date=&global_id=T0603701137&assigned_name=VW-13&store_num=
GeoTracker Data: https://geotracker.waterboards.ca.gov/profile_report.asp?cmd=MWEDFResults&global_id=T0603701137&assigned_name=VW-13

S189
NNW
1/2 - 1 Mile
Higher

CA WELLS **CAEDF0000046589**

Well ID: T10000000206-MW-2 Well Type: MONITORING
Source: EDF Other Name: MW-2
GAMA PFAS Testing: Not Reported
Groundwater Quality Data: https://gamagroundwater.waterboards.ca.gov/gama/gamamap/public/GamaDataDisplay.asp?dataset=EDF&samp_date=&global_id=T10000000206&assigned_name=MW-2&store_num=
GeoTracker Data: https://geotracker.waterboards.ca.gov/profile_report.asp?cmd=MWEDFResults&global_id=T10000000206&assigned_name=MW-2

S190
NNW
1/2 - 1 Mile
Higher

CA WELLS **CAEDF0000015691**

Well ID: T10000000206-MW-3 Well Type: MONITORING
Source: EDF Other Name: MW-3
GAMA PFAS Testing: Not Reported
Groundwater Quality Data: https://gamagroundwater.waterboards.ca.gov/gama/gamamap/public/GamaDataDisplay.asp?dataset=EDF&samp_date=&global_id=T10000000206&assigned_name=MW-3&store_num=

GeoTracker Data: https://geotracker.waterboards.ca.gov/profile_report.asp?cmd=MWEDFResults&global_id=T10000000206&assigned_name=MW-3

S191
NNW
1/2 - 1 Mile
Higher

CA WELLS **CAEDF0000066673**

Well ID:	T10000000206-MW-7	Well Type:	MONITORING
Source:	EDF	Other Name:	MW-7
GAMA PFAS Testing:	Not Reported		
Groundwater Quality Data:	https://gamagroundwater.waterboards.ca.gov/gama/gamamap/public/GamaDataDisplay.asp?dataset=EDF&samp_date=&global_id=T10000000206&assigned_name=MW-7&store_num=		
GeoTracker Data:	https://geotracker.waterboards.ca.gov/profile_report.asp?cmd=MWEDFResults&global_id=T10000000206&assigned_name=MW-7		

S192
NNW
1/2 - 1 Mile
Higher

CA WELLS **CAEDF0000023118**

Well ID:	T10000000206-B-11	Well Type:	MONITORING
Source:	EDF	Other Name:	B-11
GAMA PFAS Testing:	Not Reported		
Groundwater Quality Data:	https://gamagroundwater.waterboards.ca.gov/gama/gamamap/public/GamaDataDisplay.asp?dataset=EDF&samp_date=&global_id=T10000000206&assigned_name=B-11&store_num=		
GeoTracker Data:	https://geotracker.waterboards.ca.gov/profile_report.asp?cmd=MWEDFResults&global_id=T10000000206&assigned_name=B-11		

S193
NNW
1/2 - 1 Mile
Higher

CA WELLS **CAEDF0000116659**

Well ID:	T10000000206-MW-8	Well Type:	MONITORING
Source:	EDF	Other Name:	MW-8
GAMA PFAS Testing:	Not Reported		
Groundwater Quality Data:	https://gamagroundwater.waterboards.ca.gov/gama/gamamap/public/GamaDataDisplay.asp?dataset=EDF&samp_date=&global_id=T10000000206&assigned_name=MW-8&store_num=		
GeoTracker Data:	https://geotracker.waterboards.ca.gov/profile_report.asp?cmd=MWEDFResults&global_id=T10000000206&assigned_name=MW-8		

R194
SE
1/2 - 1 Mile
Higher

CA WELLS **CAEDF0000096718**

Well ID:	T0603701137-VW-8	Well Type:	MONITORING
Source:	EDF	Other Name:	VW-8
GAMA PFAS Testing:	Not Reported		
Groundwater Quality Data:	https://gamagroundwater.waterboards.ca.gov/gama/gamamap/public/GamaDataDisplay.asp?dataset=EDF&samp_date=&global_id=T0603701137&assigned_name=VW-8&store_num=		
GeoTracker Data:	https://geotracker.waterboards.ca.gov/profile_report.asp?cmd=MWEDFResults&global_id=T0603701137&assigned_name=VW-8		

GEOCHECK® - PHYSICAL SETTING SOURCE MAP FINDINGS

Map ID
Direction
Distance
Elevation | Database | EDR ID Number

R195
SE
1/2 - 1 Mile
Higher

CA WELLS **CAEDF0000104689**

Well ID:	T0603701137-MW-25	Well Type:	MONITORING
Source:	EDF	Other Name:	MW-25
GAMA PFAS Testing:	Not Reported		
Groundwater Quality Data:	https://gamagroundwater.waterboards.ca.gov/gama/gamamap/public/GamaDataDisplay.asp?dataset=EDF&samp_date=&global_id=T0603701137&assigned_name=MW-25&store_num=		
GeoTracker Data:	https://geotracker.waterboards.ca.gov/profile_report.asp?cmd=MWEDFResults&global_id=T0603701137&assigned_name=MW-25		

R196
SE
1/2 - 1 Mile
Higher

CA WELLS **CAEDF0000138553**

Well ID:	T0603701137-MW-9	Well Type:	MONITORING
Source:	EDF	Other Name:	MW-9
GAMA PFAS Testing:	Not Reported		
Groundwater Quality Data:	https://gamagroundwater.waterboards.ca.gov/gama/gamamap/public/GamaDataDisplay.asp?dataset=EDF&samp_date=&global_id=T0603701137&assigned_name=MW-9&store_num=		
GeoTracker Data:	https://geotracker.waterboards.ca.gov/profile_report.asp?cmd=MWEDFResults&global_id=T0603701137&assigned_name=MW-9		

S197
NNW
1/2 - 1 Mile
Higher

CA WELLS **CAEDF0000059531**

Well ID:	T10000000206-MW-5	Well Type:	MONITORING
Source:	EDF	Other Name:	MW-5
GAMA PFAS Testing:	Not Reported		
Groundwater Quality Data:	https://gamagroundwater.waterboards.ca.gov/gama/gamamap/public/GamaDataDisplay.asp?dataset=EDF&samp_date=&global_id=T10000000206&assigned_name=MW-5&store_num=		
GeoTracker Data:	https://geotracker.waterboards.ca.gov/profile_report.asp?cmd=MWEDFResults&global_id=T10000000206&assigned_name=MW-5		

S198
NNW
1/2 - 1 Mile
Higher

CA WELLS **CAEDF0000136795**

Well ID:	T10000000206-MW-4	Well Type:	MONITORING
Source:	EDF	Other Name:	MW-4
GAMA PFAS Testing:	Not Reported		
Groundwater Quality Data:	https://gamagroundwater.waterboards.ca.gov/gama/gamamap/public/GamaDataDisplay.asp?dataset=EDF&samp_date=&global_id=T10000000206&assigned_name=MW-4&store_num=		
GeoTracker Data:	https://geotracker.waterboards.ca.gov/profile_report.asp?cmd=MWEDFResults&global_id=T10000000206&assigned_name=MW-4		

GEOCHECK® - PHYSICAL SETTING SOURCE MAP FINDINGS

Map ID
Direction
Distance
Elevation | Database | EDR ID Number

S199
NNW
1/2 - 1 Mile
Higher

CA WELLS **CAEDF0000129683**

Well ID:	T10000000206-H-6	Well Type:	MONITORING
Source:	EDF	Other Name:	H-6
GAMA PFAS Testing:	Not Reported		
Groundwater Quality Data:	https://gamagroundwater.waterboards.ca.gov/gama/gamamap/public/GamaDataDisplay.asp?dataset=EDF&samp_date=&global_id=T10000000206&assigned_name=H-6&store_num=		
GeoTracker Data:	https://geotracker.waterboards.ca.gov/profile_report.asp?cmd=MWEDFResults&global_id=T10000000206&assigned_name=H-6		

S200
NNW
1/2 - 1 Mile
Higher

CA WELLS **CAEDF0000113863**

Well ID:	T10000000206-H-4	Well Type:	MONITORING
Source:	EDF	Other Name:	H-4
GAMA PFAS Testing:	Not Reported		
Groundwater Quality Data:	https://gamagroundwater.waterboards.ca.gov/gama/gamamap/public/GamaDataDisplay.asp?dataset=EDF&samp_date=&global_id=T10000000206&assigned_name=H-4&store_num=		
GeoTracker Data:	https://geotracker.waterboards.ca.gov/profile_report.asp?cmd=MWEDFResults&global_id=T10000000206&assigned_name=H-4		

S201
NNW
1/2 - 1 Mile
Higher

CA WELLS **CAEDF0000022325**

Well ID:	T10000000206-H-3	Well Type:	MONITORING
Source:	EDF	Other Name:	H-3
GAMA PFAS Testing:	Not Reported		
Groundwater Quality Data:	https://gamagroundwater.waterboards.ca.gov/gama/gamamap/public/GamaDataDisplay.asp?dataset=EDF&samp_date=&global_id=T10000000206&assigned_name=H-3&store_num=		
GeoTracker Data:	https://geotracker.waterboards.ca.gov/profile_report.asp?cmd=MWEDFResults&global_id=T10000000206&assigned_name=H-3		

R202
SE
1/2 - 1 Mile
Higher

CA WELLS **CAEDF0000042763**

Well ID:	T0603701137-MW-26	Well Type:	MONITORING
Source:	EDF	Other Name:	MW-26
GAMA PFAS Testing:	Not Reported		
Groundwater Quality Data:	https://gamagroundwater.waterboards.ca.gov/gama/gamamap/public/GamaDataDisplay.asp?dataset=EDF&samp_date=&global_id=T0603701137&assigned_name=MW-26&store_num=		
GeoTracker Data:	https://geotracker.waterboards.ca.gov/profile_report.asp?cmd=MWEDFResults&global_id=T0603701137&assigned_name=MW-26		

GEOCHECK® - PHYSICAL SETTING SOURCE MAP FINDINGS

Map ID
Direction
Distance
Elevation | Database | EDR ID Number

R203
SE
1/2 - 1 Mile
Higher

CA WELLS **CAEDF0000106316**

Well ID:	T0603701137-MW-10	Well Type:	MONITORING
Source:	EDF	Other Name:	MW-10
GAMA PFAS Testing:	Not Reported		
Groundwater Quality Data:	https://gamagroundwater.waterboards.ca.gov/gama/gamamap/public/GamaDataDisplay.asp?dataset=EDF&samp_date=&global_id=T0603701137&assigned_name=MW-10&store_num=		
GeoTracker Data:	https://geotracker.waterboards.ca.gov/profile_report.asp?cmd=MWEDFResults&global_id=T0603701137&assigned_name=MW-10		

S204
NNW
1/2 - 1 Mile
Higher

CA WELLS **CAEDF0000031927**

Well ID:	T10000000206-B-10	Well Type:	MONITORING
Source:	EDF	Other Name:	B-10
GAMA PFAS Testing:	Not Reported		
Groundwater Quality Data:	https://gamagroundwater.waterboards.ca.gov/gama/gamamap/public/GamaDataDisplay.asp?dataset=EDF&samp_date=&global_id=T10000000206&assigned_name=B-10&store_num=		
GeoTracker Data:	https://geotracker.waterboards.ca.gov/profile_report.asp?cmd=MWEDFResults&global_id=T10000000206&assigned_name=B-10		

S205
NNW
1/2 - 1 Mile
Higher

CA WELLS **CAEDF0000033307**

Well ID:	T10000000206-MW-10	Well Type:	MONITORING
Source:	EDF	Other Name:	MW-10
GAMA PFAS Testing:	Not Reported		
Groundwater Quality Data:	https://gamagroundwater.waterboards.ca.gov/gama/gamamap/public/GamaDataDisplay.asp?dataset=EDF&samp_date=&global_id=T10000000206&assigned_name=MW-10&store_num=		
GeoTracker Data:	https://geotracker.waterboards.ca.gov/profile_report.asp?cmd=MWEDFResults&global_id=T10000000206&assigned_name=MW-10		

T206
ESE
1/2 - 1 Mile
Higher

CA WELLS **CAEDF0000023924**

Well ID:	T0603701135-MW23	Well Type:	MONITORING
Source:	EDF	Other Name:	MW23
GAMA PFAS Testing:	Not Reported		
Groundwater Quality Data:	https://gamagroundwater.waterboards.ca.gov/gama/gamamap/public/GamaDataDisplay.asp?dataset=EDF&samp_date=&global_id=T0603701135&assigned_name=MW23&store_num=		
GeoTracker Data:	https://geotracker.waterboards.ca.gov/profile_report.asp?cmd=MWEDFResults&global_id=T0603701135&assigned_name=MW23		

Map ID
Direction
Distance
Elevation | Database | EDR ID Number

S207
NNW
1/2 - 1 Mile
Higher

CA WELLS **CAEDF0000092543**

Well ID:	T10000000206-B-9	Well Type:	MONITORING
Source:	EDF	Other Name:	B-9
GAMA PFAS Testing:	Not Reported		
Groundwater Quality Data:	https://gamagroundwater.waterboards.ca.gov/gama/gamamap/public/GamaDataDisplay.asp?dataset=EDF&samp_date=&global_id=T10000000206&assigned_name=B-9&store_num=		
GeoTracker Data:	https://geotracker.waterboards.ca.gov/profile_report.asp?cmd=MWEDFResults&global_id=T10000000206&assigned_name=B-9		

S208
NNW
1/2 - 1 Mile
Higher

CA WELLS **CAEDF0000073384**

Well ID:	T10000000206-H-1	Well Type:	MONITORING
Source:	EDF	Other Name:	H-1
GAMA PFAS Testing:	Not Reported		
Groundwater Quality Data:	https://gamagroundwater.waterboards.ca.gov/gama/gamamap/public/GamaDataDisplay.asp?dataset=EDF&samp_date=&global_id=T10000000206&assigned_name=H-1&store_num=		
GeoTracker Data:	https://geotracker.waterboards.ca.gov/profile_report.asp?cmd=MWEDFResults&global_id=T10000000206&assigned_name=H-1		

S209
NNW
1/2 - 1 Mile
Higher

CA WELLS **CAEDF0000098021**

Well ID:	T10000000206-H-5	Well Type:	MONITORING
Source:	EDF	Other Name:	H-5
GAMA PFAS Testing:	Not Reported		
Groundwater Quality Data:	https://gamagroundwater.waterboards.ca.gov/gama/gamamap/public/GamaDataDisplay.asp?dataset=EDF&samp_date=&global_id=T10000000206&assigned_name=H-5&store_num=		
GeoTracker Data:	https://geotracker.waterboards.ca.gov/profile_report.asp?cmd=MWEDFResults&global_id=T10000000206&assigned_name=H-5		

S210
NNW
1/2 - 1 Mile
Higher

CA WELLS **CAEDF0000137487**

Well ID:	T10000000206-H-2	Well Type:	MONITORING
Source:	EDF	Other Name:	H-2
GAMA PFAS Testing:	Not Reported		
Groundwater Quality Data:	https://gamagroundwater.waterboards.ca.gov/gama/gamamap/public/GamaDataDisplay.asp?dataset=EDF&samp_date=&global_id=T10000000206&assigned_name=H-2&store_num=		
GeoTracker Data:	https://geotracker.waterboards.ca.gov/profile_report.asp?cmd=MWEDFResults&global_id=T10000000206&assigned_name=H-2		

Map ID
Direction
Distance
Elevation | Database | EDR ID Number

S211
NNW
1/2 - 1 Mile
Higher

CA WELLS **CAEDF0000119986**

Well ID:	T10000000206-MW-6	Well Type:	MONITORING
Source:	EDF	Other Name:	MW-6
GAMA PFAS Testing:	Not Reported		
Groundwater Quality Data:	https://gamagroundwater.waterboards.ca.gov/gama/gamamap/public/GamaDataDisplay.asp?dataset=EDF&samp_date=&global_id=T10000000206&assigned_name=MW-6&store_num=		
GeoTracker Data:	https://geotracker.waterboards.ca.gov/profile_report.asp?cmd=MWEDFResults&global_id=T10000000206&assigned_name=MW-6		

U212
NE
1/2 - 1 Mile
Higher

CA WELLS **CAEDF0000072322**

Well ID:	T0603700727-MW16	Well Type:	MONITORING
Source:	EDF	Other Name:	MW16
GAMA PFAS Testing:	Not Reported		
Groundwater Quality Data:	https://gamagroundwater.waterboards.ca.gov/gama/gamamap/public/GamaDataDisplay.asp?dataset=EDF&samp_date=&global_id=T0603700727&assigned_name=MW16&store_num=		
GeoTracker Data:	https://geotracker.waterboards.ca.gov/profile_report.asp?cmd=MWEDFResults&global_id=T0603700727&assigned_name=MW16		

T213
ESE
1/2 - 1 Mile
Higher

CA WELLS **CAEDF0000033526**

Well ID:	T0603701135-MW20	Well Type:	MONITORING
Source:	EDF	Other Name:	MW20
GAMA PFAS Testing:	Not Reported		
Groundwater Quality Data:	https://gamagroundwater.waterboards.ca.gov/gama/gamamap/public/GamaDataDisplay.asp?dataset=EDF&samp_date=&global_id=T0603701135&assigned_name=MW20&store_num=		
GeoTracker Data:	https://geotracker.waterboards.ca.gov/profile_report.asp?cmd=MWEDFResults&global_id=T0603701135&assigned_name=MW20		

U214
NE
1/2 - 1 Mile
Higher

CA WELLS **CAEDF0000004502**

Well ID:	T0603700727-MW15	Well Type:	MONITORING
Source:	EDF	Other Name:	MW15
GAMA PFAS Testing:	Not Reported		
Groundwater Quality Data:	https://gamagroundwater.waterboards.ca.gov/gama/gamamap/public/GamaDataDisplay.asp?dataset=EDF&samp_date=&global_id=T0603700727&assigned_name=MW15&store_num=		
GeoTracker Data:	https://geotracker.waterboards.ca.gov/profile_report.asp?cmd=MWEDFResults&global_id=T0603700727&assigned_name=MW15		

GEOCHECK® - PHYSICAL SETTING SOURCE MAP FINDINGS

Map ID
Direction
Distance
Elevation | Database | EDR ID Number

U215
NE
1/2 - 1 Mile
Higher

CA WELLS **CAEDF0000046295**

Well ID:	T0603700727-MW13	Well Type:	MONITORING
Source:	EDF	Other Name:	MW13
GAMA PFAS Testing:	Not Reported		
Groundwater Quality Data:	https://gamagroundwater.waterboards.ca.gov/gama/gamamap/public/GamaDataDisplay.asp?dataset=EDF&samp_date=&global_id=T0603700727&assigned_name=MW13&store_num=		
GeoTracker Data:	https://geotracker.waterboards.ca.gov/profile_report.asp?cmd=MWEDFResults&global_id=T0603700727&assigned_name=MW13		

R216
SE
1/2 - 1 Mile
Higher

CA WELLS **CAEDF0000090275**

Well ID:	T0603701137-MW-17	Well Type:	MONITORING
Source:	EDF	Other Name:	MW-17
GAMA PFAS Testing:	Not Reported		
Groundwater Quality Data:	https://gamagroundwater.waterboards.ca.gov/gama/gamamap/public/GamaDataDisplay.asp?dataset=EDF&samp_date=&global_id=T0603701137&assigned_name=MW-17&store_num=		
GeoTracker Data:	https://geotracker.waterboards.ca.gov/profile_report.asp?cmd=MWEDFResults&global_id=T0603701137&assigned_name=MW-17		

U217
NE
1/2 - 1 Mile
Higher

CA WELLS **CAEDF0000111264**

Well ID:	T0603700727-MW14	Well Type:	MONITORING
Source:	EDF	Other Name:	MW14
GAMA PFAS Testing:	Not Reported		
Groundwater Quality Data:	https://gamagroundwater.waterboards.ca.gov/gama/gamamap/public/GamaDataDisplay.asp?dataset=EDF&samp_date=&global_id=T0603700727&assigned_name=MW14&store_num=		
GeoTracker Data:	https://geotracker.waterboards.ca.gov/profile_report.asp?cmd=MWEDFResults&global_id=T0603700727&assigned_name=MW14		

T218
ESE
1/2 - 1 Mile
Higher

CA WELLS **CAEDF0000106099**

Well ID:	T0603701135-MW21	Well Type:	MONITORING
Source:	EDF	Other Name:	MW21
GAMA PFAS Testing:	Not Reported		
Groundwater Quality Data:	https://gamagroundwater.waterboards.ca.gov/gama/gamamap/public/GamaDataDisplay.asp?dataset=EDF&samp_date=&global_id=T0603701135&assigned_name=MW21&store_num=		
GeoTracker Data:	https://geotracker.waterboards.ca.gov/profile_report.asp?cmd=MWEDFResults&global_id=T0603701135&assigned_name=MW21		

Map ID
Direction
Distance
Elevation

	Database	EDR ID Number
U219 **NE** **1/2 - 1 Mile** **Higher**	**CA WELLS**	**CAEDF0000007672**

Well ID:	T0603700727-MW09	Well Type:	MONITORING
Source:	EDF	Other Name:	MW09
GAMA PFAS Testing:	Not Reported		
Groundwater Quality Data:	https://gamagroundwater.waterboards.ca.gov/gama/gamamap/public/GamaDataDisplay.asp?dataset=EDF&samp_date=&global_id=T0603700727&assigned_name=MW09&store_num=		
GeoTracker Data:	https://geotracker.waterboards.ca.gov/profile_report.asp?cmd=MWEDFResults&global_id=T0603700727&assigned_name=MW09		

V220 **East** **1/2 - 1 Mile** **Higher**	Site ID:	900570061	**AQUIFLOW**	**55176**
	Groundwater Flow:	Not Reported		
	Shallow Water Depth:	8.37		
	Deep Water Depth:	12		
	Average Water Depth:	Not Reported		
	Date:	08/07/1996		

V221 **East** **1/2 - 1 Mile** **Higher**	Site ID:	900570061	**AQUIFLOW**	**55198**
	Groundwater Flow:	Not Reported		
	Shallow Water Depth:	8.37		
	Deep Water Depth:	12		
	Average Water Depth:	Not Reported		
	Date:	08/07/1996		

	Database	EDR ID Number
U222 **NE** **1/2 - 1 Mile** **Higher**	**CA WELLS**	**CAEDF0000057058**

Well ID:	T0603700727-MW06	Well Type:	MONITORING
Source:	EDF	Other Name:	MW06
GAMA PFAS Testing:	Not Reported		
Groundwater Quality Data:	https://gamagroundwater.waterboards.ca.gov/gama/gamamap/public/GamaDataDisplay.asp?dataset=EDF&samp_date=&global_id=T0603700727&assigned_name=MW06&store_num=		
GeoTracker Data:	https://geotracker.waterboards.ca.gov/profile_report.asp?cmd=MWEDFResults&global_id=T0603700727&assigned_name=MW06		

	Database	EDR ID Number
U223 **NE** **1/2 - 1 Mile** **Higher**	**CA WELLS**	**CAEDF0000078717**

Well ID:	T0603700727-MW07B	Well Type:	MONITORING
Source:	EDF	Other Name:	MW07B
GAMA PFAS Testing:	Not Reported		
Groundwater Quality Data:	https://gamagroundwater.waterboards.ca.gov/gama/gamamap/public/GamaDataDisplay.asp?dataset=EDF&samp_date=&global_id=T0603700727&assigned_name=MW07B&store_num=		
GeoTracker Data:	https://geotracker.waterboards.ca.gov/profile_report.asp?cmd=MWEDFResults&global_id=T0603700727&assigned_name=MW07B		

Map ID
Direction
Distance
Elevation | Database | EDR ID Number

U224
NE
1/2 - 1 Mile
Higher

CA WELLS **CAEDF0000042117**

Well ID:	T0603700727-MW07A	Well Type:	MONITORING
Source:	EDF	Other Name:	MW07A
GAMA PFAS Testing:	Not Reported		
Groundwater Quality Data:	https://gamagroundwater.waterboards.ca.gov/gama/gamamap/public/GamaDataDisplay.asp?dataset=EDF&samp_date=&global_id=T0603700727&assigned_name=MW07A&store_num=		
GeoTracker Data:	https://geotracker.waterboards.ca.gov/profile_report.asp?cmd=MWEDFResults&global_id=T0603700727&assigned_name=MW07A		

U225
NE
1/2 - 1 Mile
Higher

CA WELLS **CAEDF0000086392**

Well ID:	T0603700727-MW12	Well Type:	MONITORING
Source:	EDF	Other Name:	MW12
GAMA PFAS Testing:	Not Reported		
Groundwater Quality Data:	https://gamagroundwater.waterboards.ca.gov/gama/gamamap/public/GamaDataDisplay.asp?dataset=EDF&samp_date=&global_id=T0603700727&assigned_name=MW12&store_num=		
GeoTracker Data:	https://geotracker.waterboards.ca.gov/profile_report.asp?cmd=MWEDFResults&global_id=T0603700727&assigned_name=MW12		

T226
ESE
1/2 - 1 Mile
Higher

CA WELLS **CAEDF0000119288**

Well ID:	T0603701135-MW19	Well Type:	MONITORING
Source:	EDF	Other Name:	MW19
GAMA PFAS Testing:	Not Reported		
Groundwater Quality Data:	https://gamagroundwater.waterboards.ca.gov/gama/gamamap/public/GamaDataDisplay.asp?dataset=EDF&samp_date=&global_id=T0603701135&assigned_name=MW19&store_num=		
GeoTracker Data:	https://geotracker.waterboards.ca.gov/profile_report.asp?cmd=MWEDFResults&global_id=T0603701135&assigned_name=MW19		

R227
SE
1/2 - 1 Mile
Higher

CA WELLS **CAEDF0000091516**

Well ID:	T0603701137-MW-23	Well Type:	MONITORING
Source:	EDF	Other Name:	MW-23
GAMA PFAS Testing:	Not Reported		
Groundwater Quality Data:	https://gamagroundwater.waterboards.ca.gov/gama/gamamap/public/GamaDataDisplay.asp?dataset=EDF&samp_date=&global_id=T0603701137&assigned_name=MW-23&store_num=		
GeoTracker Data:	https://geotracker.waterboards.ca.gov/profile_report.asp?cmd=MWEDFResults&global_id=T0603701137&assigned_name=MW-23		

Map ID
Direction
Distance
Elevation | Database | EDR ID Number

U228
NE
1/2 - 1 Mile
Higher

CA WELLS **CAEDF0000010231**

Well ID:	T0603700727-MW02	Well Type:	MONITORING
Source:	EDF	Other Name:	MW02
GAMA PFAS Testing:	Not Reported		
Groundwater Quality Data:	https://gamagroundwater.waterboards.ca.gov/gama/gamamap/public/GamaDataDisplay.asp?dataset=EDF&samp_date=&global_id=T0603700727&assigned_name=MW02&store_num=		
GeoTracker Data:	https://geotracker.waterboards.ca.gov/profile_report.asp?cmd=MWEDFResults&global_id=T0603700727&assigned_name=MW02		

U229
NE
1/2 - 1 Mile
Higher

CA WELLS **CAEDF0000113283**

Well ID:	T0603700727-MW11	Well Type:	MONITORING
Source:	EDF	Other Name:	MW11
GAMA PFAS Testing:	Not Reported		
Groundwater Quality Data:	https://gamagroundwater.waterboards.ca.gov/gama/gamamap/public/GamaDataDisplay.asp?dataset=EDF&samp_date=&global_id=T0603700727&assigned_name=MW11&store_num=		
GeoTracker Data:	https://geotracker.waterboards.ca.gov/profile_report.asp?cmd=MWEDFResults&global_id=T0603700727&assigned_name=MW11		

U230
NE
1/2 - 1 Mile
Higher

CA WELLS **CAEDF0000058893**

Well ID:	T0603700727-MW05	Well Type:	MONITORING
Source:	EDF	Other Name:	MW05
GAMA PFAS Testing:	Not Reported		
Groundwater Quality Data:	https://gamagroundwater.waterboards.ca.gov/gama/gamamap/public/GamaDataDisplay.asp?dataset=EDF&samp_date=&global_id=T0603700727&assigned_name=MW05&store_num=		
GeoTracker Data:	https://geotracker.waterboards.ca.gov/profile_report.asp?cmd=MWEDFResults&global_id=T0603700727&assigned_name=MW05		

U231
NE
1/2 - 1 Mile
Higher

CA WELLS **CAEDF0000131823**

Well ID:	T0603700727-MW10	Well Type:	MONITORING
Source:	EDF	Other Name:	MW10
GAMA PFAS Testing:	Not Reported		
Groundwater Quality Data:	https://gamagroundwater.waterboards.ca.gov/gama/gamamap/public/GamaDataDisplay.asp?dataset=EDF&samp_date=&global_id=T0603700727&assigned_name=MW10&store_num=		
GeoTracker Data:	https://geotracker.waterboards.ca.gov/profile_report.asp?cmd=MWEDFResults&global_id=T0603700727&assigned_name=MW10		

Map ID
Direction
Distance
Elevation

	Database	EDR ID Number
U232 **NE** **1/2 - 1 Mile** **Higher**	**CA WELLS**	**CAEDF0000116250**

Well ID:	T0603700727-MW04	Well Type:	MONITORING
Source:	EDF	Other Name:	MW04
GAMA PFAS Testing:	Not Reported		
Groundwater Quality Data:	https://gamagroundwater.waterboards.ca.gov/gama/gamamap/public/GamaDataDisplay.asp?dataset=EDF&samp_date=&global_id=T0603700727&assigned_name=MW04&store_num=		
GeoTracker Data:	https://geotracker.waterboards.ca.gov/profile_report.asp?cmd=MWEDFResults&global_id=T0603700727&assigned_name=MW04		

	Database	EDR ID Number
U233 **NE** **1/2 - 1 Mile** **Higher**	**CA WELLS**	**CAEDF0000073184**

Well ID:	T0603700727-MW03	Well Type:	MONITORING
Source:	EDF	Other Name:	MW03
GAMA PFAS Testing:	Not Reported		
Groundwater Quality Data:	https://gamagroundwater.waterboards.ca.gov/gama/gamamap/public/GamaDataDisplay.asp?dataset=EDF&samp_date=&global_id=T0603700727&assigned_name=MW03&store_num=		
GeoTracker Data:	https://geotracker.waterboards.ca.gov/profile_report.asp?cmd=MWEDFResults&global_id=T0603700727&assigned_name=MW03		

			Database	EDR ID Number
S234 **NNW** **1/2 - 1 Mile** **Higher**	Site ID:	900570061	**AQUIFLOW**	**55182**
	Groundwater Flow:	Not Reported		
	Shallow Water Depth:	8.37		
	Deep Water Depth:	12		
	Average Water Depth:	Not Reported		
	Date:	08/07/1996		

	Database	EDR ID Number
U235 **NE** **1/2 - 1 Mile** **Higher**	**CA WELLS**	**CAEDF0000069311**

Well ID:	T0603700727-MW01	Well Type:	MONITORING
Source:	EDF	Other Name:	MW01
GAMA PFAS Testing:	Not Reported		
Groundwater Quality Data:	https://gamagroundwater.waterboards.ca.gov/gama/gamamap/public/GamaDataDisplay.asp?dataset=EDF&samp_date=&global_id=T0603700727&assigned_name=MW01&store_num=		
GeoTracker Data:	https://geotracker.waterboards.ca.gov/profile_report.asp?cmd=MWEDFResults&global_id=T0603700727&assigned_name=MW01		

	Database	EDR ID Number
S236 **NNW** **1/2 - 1 Mile** **Higher**	**CA WELLS**	**CAEDF0000094073**

Well ID:	T0603736741-MW-7	Well Type:	MONITORING
Source:	EDF	Other Name:	MW-7

GAMA PFAS Testing: Not Reported
Groundwater Quality Data: https://gamagroundwater.waterboards.ca.gov/gama/gamamap/public/GamaDataDisplay.asp?dataset=EDF&samp_date=&global_id=T0603736741&assigned_name=MW-7&store_num=
GeoTracker Data: https://geotracker.waterboards.ca.gov/profile_report.asp?cmd=MWEDFResults&global_id=T0603736741&assigned_name=MW-7

W237
NNW
1/2 - 1 Mile
Higher

CA WELLS **CAEDF0000124163**

Well ID: T0603736741-MW-6 Well Type: MONITORING
Source: EDF Other Name: MW-6
GAMA PFAS Testing: Not Reported
Groundwater Quality Data: https://gamagroundwater.waterboards.ca.gov/gama/gamamap/public/GamaDataDisplay.asp?dataset=EDF&samp_date=&global_id=T0603736741&assigned_name=MW-6&store_num=
GeoTracker Data: https://geotracker.waterboards.ca.gov/profile_report.asp?cmd=MWEDFResults&global_id=T0603736741&assigned_name=MW-6

X238
East
1/2 - 1 Mile
Higher

CA WELLS **CAEDF0000086818**

Well ID: T0603701135-MW24 Well Type: MONITORING
Source: EDF Other Name: MW24
GAMA PFAS Testing: Not Reported
Groundwater Quality Data: https://gamagroundwater.waterboards.ca.gov/gama/gamamap/public/GamaDataDisplay.asp?dataset=EDF&samp_date=&global_id=T0603701135&assigned_name=MW24&store_num=
GeoTracker Data: https://geotracker.waterboards.ca.gov/profile_report.asp?cmd=MWEDFResults&global_id=T0603701135&assigned_name=MW24

X239
East
1/2 - 1 Mile
Higher

CA WELLS **CAEDF0000021200**

Well ID: T0603701135-MW10 Well Type: MONITORING
Source: EDF Other Name: MW10
GAMA PFAS Testing: Not Reported
Groundwater Quality Data: https://gamagroundwater.waterboards.ca.gov/gama/gamamap/public/GamaDataDisplay.asp?dataset=EDF&samp_date=&global_id=T0603701135&assigned_name=MW10&store_num=
GeoTracker Data: https://geotracker.waterboards.ca.gov/profile_report.asp?cmd=MWEDFResults&global_id=T0603701135&assigned_name=MW10

X240
East
1/2 - 1 Mile
Higher

CA WELLS **CAEDF0000040016**

Well ID: T0603701135-MW14 Well Type: MONITORING
Source: EDF Other Name: MW14
GAMA PFAS Testing: Not Reported
Groundwater Quality Data: https://gamagroundwater.waterboards.ca.gov/gama/gamamap/public/GamaDataDisplay.asp?dataset=EDF&samp_date=&global_id=T0603701135&assigned_name=MW14&store_num=

GeoTracker Data: https://geotracker.waterboards.ca.gov/profile_report.asp?cmd=MWEDFResults&global_id=T0603701135&assigned_name=MW14

X241
East
1/2 - 1 Mile
Higher

CA WELLS **CAEDF0000088295**

Well ID:	T0603701135-MW5	Well Type:	MONITORING
Source:	EDF	Other Name:	MW5
GAMA PFAS Testing:	Not Reported		
Groundwater Quality Data:	https://gamagroundwater.waterboards.ca.gov/gama/gamamap/public/GamaDataDisplay.asp?dataset=EDF&samp_date=&global_id=T0603701135&assigned_name=MW5&store_num=		
GeoTracker Data:	https://geotracker.waterboards.ca.gov/profile_report.asp?cmd=MWEDFResults&global_id=T0603701135&assigned_name=MW5		

X242
ESE
1/2 - 1 Mile
Higher

CA WELLS **CAEDF0000140496**

Well ID:	T0603701135-MW22	Well Type:	MONITORING
Source:	EDF	Other Name:	MW22
GAMA PFAS Testing:	Not Reported		
Groundwater Quality Data:	https://gamagroundwater.waterboards.ca.gov/gama/gamamap/public/GamaDataDisplay.asp?dataset=EDF&samp_date=&global_id=T0603701135&assigned_name=MW22&store_num=		
GeoTracker Data:	https://geotracker.waterboards.ca.gov/profile_report.asp?cmd=MWEDFResults&global_id=T0603701135&assigned_name=MW22		

X243
East
1/2 - 1 Mile
Higher

CA WELLS **CAEDF0000119839**

Well ID:	T0603701135-MW15	Well Type:	MONITORING
Source:	EDF	Other Name:	MW15
GAMA PFAS Testing:	Not Reported		
Groundwater Quality Data:	https://gamagroundwater.waterboards.ca.gov/gama/gamamap/public/GamaDataDisplay.asp?dataset=EDF&samp_date=&global_id=T0603701135&assigned_name=MW15&store_num=		
GeoTracker Data:	https://geotracker.waterboards.ca.gov/profile_report.asp?cmd=MWEDFResults&global_id=T0603701135&assigned_name=MW15		

Y244
NNW
1/2 - 1 Mile
Higher

CA WELLS **CAEDF0000039493**

Well ID:	T0603700448-MW6	Well Type:	MONITORING
Source:	EDF	Other Name:	MW6
GAMA PFAS Testing:	Not Reported		
Groundwater Quality Data:	https://gamagroundwater.waterboards.ca.gov/gama/gamamap/public/GamaDataDisplay.asp?dataset=EDF&samp_date=&global_id=T0603700448&assigned_name=MW6&store_num=		
GeoTracker Data:	https://geotracker.waterboards.ca.gov/profile_report.asp?cmd=MWEDFResults&global_id=T0603700448&assigned_name=MW6		

Map ID
Direction
Distance
Elevation | Database | EDR ID Number

W245
NNW
1/2 - 1 Mile
Higher

CA WELLS **CAEDF0000016454**

Well ID:	T0603736741-MW-3	Well Type:	MONITORING
Source:	EDF	Other Name:	MW-3
GAMA PFAS Testing:	Not Reported		
Groundwater Quality Data:	https://gamagroundwater.waterboards.ca.gov/gama/gamamap/public/GamaDataDisplay.asp?dataset=EDF&samp_date=&global_id=T0603736741&assigned_name=MW-3&store_num=		
GeoTracker Data:	https://geotracker.waterboards.ca.gov/profile_report.asp?cmd=MWEDFResults&global_id=T0603736741&assigned_name=MW-3		

W246
NNW
1/2 - 1 Mile
Higher

CA WELLS **CAEDF0000131282**

Well ID:	T0603736741-MW-4	Well Type:	MONITORING
Source:	EDF	Other Name:	MW-4
GAMA PFAS Testing:	Not Reported		
Groundwater Quality Data:	https://gamagroundwater.waterboards.ca.gov/gama/gamamap/public/GamaDataDisplay.asp?dataset=EDF&samp_date=&global_id=T0603736741&assigned_name=MW-4&store_num=		
GeoTracker Data:	https://geotracker.waterboards.ca.gov/profile_report.asp?cmd=MWEDFResults&global_id=T0603736741&assigned_name=MW-4		

X247
East
1/2 - 1 Mile
Higher

CA WELLS **CAEDF0000135052**

Well ID:	T0603701135-MW13	Well Type:	MONITORING
Source:	EDF	Other Name:	MW13
GAMA PFAS Testing:	Not Reported		
Groundwater Quality Data:	https://gamagroundwater.waterboards.ca.gov/gama/gamamap/public/GamaDataDisplay.asp?dataset=EDF&samp_date=&global_id=T0603701135&assigned_name=MW13&store_num=		
GeoTracker Data:	https://geotracker.waterboards.ca.gov/profile_report.asp?cmd=MWEDFResults&global_id=T0603701135&assigned_name=MW13		

Y248
NNW
1/2 - 1 Mile
Higher

CA WELLS **CAEDF0000008973**

Well ID:	T0603700448-MW3	Well Type:	MONITORING
Source:	EDF	Other Name:	MW3
GAMA PFAS Testing:	Not Reported		
Groundwater Quality Data:	https://gamagroundwater.waterboards.ca.gov/gama/gamamap/public/GamaDataDisplay.asp?dataset=EDF&samp_date=&global_id=T0603700448&assigned_name=MW3&store_num=		
GeoTracker Data:	https://geotracker.waterboards.ca.gov/profile_report.asp?cmd=MWEDFResults&global_id=T0603700448&assigned_name=MW3		

Map ID
Direction
Distance
Elevation | Database | EDR ID Number

X249
East
1/2 - 1 Mile
Higher

CA WELLS **CAEDF0000114110**

Well ID:	T0603701135-MW6	Well Type:	MONITORING
Source:	EDF	Other Name:	MW6
GAMA PFAS Testing:	Not Reported		
Groundwater Quality Data:	https://gamagroundwater.waterboards.ca.gov/gama/gamamap/public/GamaDataDisplay.asp?dataset=EDF&samp_date=&global_id=T0603701135&assigned_name=MW6&store_num=		
GeoTracker Data:	https://geotracker.waterboards.ca.gov/profile_report.asp?cmd=MWEDFResults&global_id=T0603701135&assigned_name=MW6		

Y250
NNW
1/2 - 1 Mile
Higher

CA WELLS **CAEDF0000106573**

Well ID:	T0603700448-MW2	Well Type:	MONITORING
Source:	EDF	Other Name:	MW2
GAMA PFAS Testing:	Not Reported		
Groundwater Quality Data:	https://gamagroundwater.waterboards.ca.gov/gama/gamamap/public/GamaDataDisplay.asp?dataset=EDF&samp_date=&global_id=T0603700448&assigned_name=MW2&store_num=		
GeoTracker Data:	https://geotracker.waterboards.ca.gov/profile_report.asp?cmd=MWEDFResults&global_id=T0603700448&assigned_name=MW2		

W251
NNW
1/2 - 1 Mile
Higher

CA WELLS **CAEDF0000041978**

Well ID:	T0603736741-MW-2	Well Type:	MONITORING
Source:	EDF	Other Name:	MW-2
GAMA PFAS Testing:	Not Reported		
Groundwater Quality Data:	https://gamagroundwater.waterboards.ca.gov/gama/gamamap/public/GamaDataDisplay.asp?dataset=EDF&samp_date=&global_id=T0603736741&assigned_name=MW-2&store_num=		
GeoTracker Data:	https://geotracker.waterboards.ca.gov/profile_report.asp?cmd=MWEDFResults&global_id=T0603736741&assigned_name=MW-2		

Y252
NNW
1/2 - 1 Mile
Higher

CA WELLS **CAEDF0000072319**

Well ID:	T0603700448-MW9	Well Type:	MONITORING
Source:	EDF	Other Name:	MW9
GAMA PFAS Testing:	Not Reported		
Groundwater Quality Data:	https://gamagroundwater.waterboards.ca.gov/gama/gamamap/public/GamaDataDisplay.asp?dataset=EDF&samp_date=&global_id=T0603700448&assigned_name=MW9&store_num=		
GeoTracker Data:	https://geotracker.waterboards.ca.gov/profile_report.asp?cmd=MWEDFResults&global_id=T0603700448&assigned_name=MW9		

Map ID
Direction
Distance
Elevation | Database | EDR ID Number

X253
East
1/2 - 1 Mile
Higher

CA WELLS **CAEDF0000113935**

Well ID:	T0603701135-MW16	Well Type:	MONITORING
Source:	EDF	Other Name:	MW16
GAMA PFAS Testing:	Not Reported		
Groundwater Quality Data:	https://gamagroundwater.waterboards.ca.gov/gama/gamamap/public/GamaDataDisplay.asp?dataset=EDF&samp_date=&global_id=T0603701135&assigned_name=MW16&store_num=		
GeoTracker Data:	https://geotracker.waterboards.ca.gov/profile_report.asp?cmd=MWEDFResults&global_id=T0603701135&assigned_name=MW16		

X254
East
1/2 - 1 Mile
Higher

CA WELLS **CAEDF0000106504**

Well ID:	T0603701135-MW3	Well Type:	MONITORING
Source:	EDF	Other Name:	MW3
GAMA PFAS Testing:	Not Reported		
Groundwater Quality Data:	https://gamagroundwater.waterboards.ca.gov/gama/gamamap/public/GamaDataDisplay.asp?dataset=EDF&samp_date=&global_id=T0603701135&assigned_name=MW3&store_num=		
GeoTracker Data:	https://geotracker.waterboards.ca.gov/profile_report.asp?cmd=MWEDFResults&global_id=T0603701135&assigned_name=MW3		

Y255
NNW
1/2 - 1 Mile
Higher

CA WELLS **CAEDF0000087069**

Well ID:	T0603700448-MW4	Well Type:	MONITORING
Source:	EDF	Other Name:	MW4
GAMA PFAS Testing:	Not Reported		
Groundwater Quality Data:	https://gamagroundwater.waterboards.ca.gov/gama/gamamap/public/GamaDataDisplay.asp?dataset=EDF&samp_date=&global_id=T0603700448&assigned_name=MW4&store_num=		
GeoTracker Data:	https://geotracker.waterboards.ca.gov/profile_report.asp?cmd=MWEDFResults&global_id=T0603700448&assigned_name=MW4		

X256
East
1/2 - 1 Mile
Higher

CA WELLS **CAEDF0000079367**

Well ID:	T0603701135-MW17	Well Type:	MONITORING
Source:	EDF	Other Name:	MW17
GAMA PFAS Testing:	Not Reported		
Groundwater Quality Data:	https://gamagroundwater.waterboards.ca.gov/gama/gamamap/public/GamaDataDisplay.asp?dataset=EDF&samp_date=&global_id=T0603701135&assigned_name=MW17&store_num=		
GeoTracker Data:	https://geotracker.waterboards.ca.gov/profile_report.asp?cmd=MWEDFResults&global_id=T0603701135&assigned_name=MW17		

Map ID
Direction
Distance
Elevation | Database | EDR ID Number

Z257
ENE
1/2 - 1 Mile
Higher

CA WELLS **CAEDF0000019964**

Well ID:	T0603700728-MW-15	Well Type:	MONITORING
Source:	EDF	Other Name:	MW-15
GAMA PFAS Testing:	Not Reported		
Groundwater Quality Data:	https://gamagroundwater.waterboards.ca.gov/gama/gamamap/public/GamaDataDisplay.asp?dataset=EDF&samp_date=&global_id=T0603700728&assigned_name=MW-15&store_num=		
GeoTracker Data:	https://geotracker.waterboards.ca.gov/profile_report.asp?cmd=MWEDFResults&global_id=T0603700728&assigned_name=MW-15		

W258
NNW
1/2 - 1 Mile
Higher

CA WELLS **CAEDF0000142078**

Well ID:	T0603736741-MW-1	Well Type:	MONITORING
Source:	EDF	Other Name:	MW-1
GAMA PFAS Testing:	Not Reported		
Groundwater Quality Data:	https://gamagroundwater.waterboards.ca.gov/gama/gamamap/public/GamaDataDisplay.asp?dataset=EDF&samp_date=&global_id=T0603736741&assigned_name=MW-1&store_num=		
GeoTracker Data:	https://geotracker.waterboards.ca.gov/profile_report.asp?cmd=MWEDFResults&global_id=T0603736741&assigned_name=MW-1		

Y259
NNW
1/2 - 1 Mile
Higher

CA WELLS **CAEDF0000060457**

Well ID:	T0603700448-MW1	Well Type:	MONITORING
Source:	EDF	Other Name:	MW1
GAMA PFAS Testing:	Not Reported		
Groundwater Quality Data:	https://gamagroundwater.waterboards.ca.gov/gama/gamamap/public/GamaDataDisplay.asp?dataset=EDF&samp_date=&global_id=T0603700448&assigned_name=MW1&store_num=		
GeoTracker Data:	https://geotracker.waterboards.ca.gov/profile_report.asp?cmd=MWEDFResults&global_id=T0603700448&assigned_name=MW1		

Y260
NNW
1/2 - 1 Mile
Higher

CA WELLS **CAEDF0000034404**

Well ID:	T0603700448-MW7	Well Type:	MONITORING
Source:	EDF	Other Name:	MW7
GAMA PFAS Testing:	Not Reported		
Groundwater Quality Data:	https://gamagroundwater.waterboards.ca.gov/gama/gamamap/public/GamaDataDisplay.asp?dataset=EDF&samp_date=&global_id=T0603700448&assigned_name=MW7&store_num=		
GeoTracker Data:	https://geotracker.waterboards.ca.gov/profile_report.asp?cmd=MWEDFResults&global_id=T0603700448&assigned_name=MW7		

Map ID
Direction
Distance
Elevation | Database | EDR ID Number

Z261
ENE
1/2 - 1 Mile
Higher

CA WELLS **CAEDF0000085680**

Well ID:	T0603700728-MW-5	Well Type:	MONITORING
Source:	EDF	Other Name:	MW-5
GAMA PFAS Testing:	Not Reported		
Groundwater Quality Data:	https://gamagroundwater.waterboards.ca.gov/gama/gamamap/public/GamaDataDisplay.asp?dataset=EDF&samp_date=&global_id=T0603700728&assigned_name=MW-5&store_num=		
GeoTracker Data:	https://geotracker.waterboards.ca.gov/profile_report.asp?cmd=MWEDFResults&global_id=T0603700728&assigned_name=MW-5		

Z262
ENE
1/2 - 1 Mile
Higher

CA WELLS **CAEDF0000055120**

Well ID:	T0603700728-MW-10	Well Type:	MONITORING
Source:	EDF	Other Name:	MW-10
GAMA PFAS Testing:	Not Reported		
Groundwater Quality Data:	https://gamagroundwater.waterboards.ca.gov/gama/gamamap/public/GamaDataDisplay.asp?dataset=EDF&samp_date=&global_id=T0603700728&assigned_name=MW-10&store_num=		
GeoTracker Data:	https://geotracker.waterboards.ca.gov/profile_report.asp?cmd=MWEDFResults&global_id=T0603700728&assigned_name=MW-10		

Z263
ENE
1/2 - 1 Mile
Higher

CA WELLS **CAEDF0000124546**

Well ID:	T0603700728-MW-16	Well Type:	MONITORING
Source:	EDF	Other Name:	MW-16
GAMA PFAS Testing:	Not Reported		
Groundwater Quality Data:	https://gamagroundwater.waterboards.ca.gov/gama/gamamap/public/GamaDataDisplay.asp?dataset=EDF&samp_date=&global_id=T0603700728&assigned_name=MW-16&store_num=		
GeoTracker Data:	https://geotracker.waterboards.ca.gov/profile_report.asp?cmd=MWEDFResults&global_id=T0603700728&assigned_name=MW-16		

Z264
ENE
1/2 - 1 Mile
Higher

CA WELLS **CAEDF0000056589**

Well ID:	T0603700728-MW-2	Well Type:	MONITORING
Source:	EDF	Other Name:	MW-2
GAMA PFAS Testing:	Not Reported		
Groundwater Quality Data:	https://gamagroundwater.waterboards.ca.gov/gama/gamamap/public/GamaDataDisplay.asp?dataset=EDF&samp_date=&global_id=T0603700728&assigned_name=MW-2&store_num=		
GeoTracker Data:	https://geotracker.waterboards.ca.gov/profile_report.asp?cmd=MWEDFResults&global_id=T0603700728&assigned_name=MW-2		

Map ID
Direction
Distance
Elevation | Database | EDR ID Number

Y265
NNW
1/2 - 1 Mile
Higher

CA WELLS **CAEDF0000020725**

Well ID:	T0603700448-MW5	Well Type:	MONITORING
Source:	EDF	Other Name:	MW5
GAMA PFAS Testing:	Not Reported		
Groundwater Quality Data:	https://gamagroundwater.waterboards.ca.gov/gama/gamamap/public/GamaDataDisplay.asp?dataset=EDF&samp_date=&global_id=T0603700448&assigned_name=MW5&store_num=		
GeoTracker Data:	https://geotracker.waterboards.ca.gov/profile_report.asp?cmd=MWEDFResults&global_id=T0603700448&assigned_name=MW5		

Z266
ENE
1/2 - 1 Mile
Higher

CA WELLS **CAEDF0000069874**

Well ID:	T0603700728-MW-7	Well Type:	MONITORING
Source:	EDF	Other Name:	MW-7
GAMA PFAS Testing:	Not Reported		
Groundwater Quality Data:	https://gamagroundwater.waterboards.ca.gov/gama/gamamap/public/GamaDataDisplay.asp?dataset=EDF&samp_date=&global_id=T0603700728&assigned_name=MW-7&store_num=		
GeoTracker Data:	https://geotracker.waterboards.ca.gov/profile_report.asp?cmd=MWEDFResults&global_id=T0603700728&assigned_name=MW-7		

Z267
ENE
1/2 - 1 Mile
Higher

CA WELLS **CAEDF0000070924**

Well ID:	T0603700728-LD-2	Well Type:	MONITORING
Source:	EDF	Other Name:	LD-2
GAMA PFAS Testing:	Not Reported		
Groundwater Quality Data:	https://gamagroundwater.waterboards.ca.gov/gama/gamamap/public/GamaDataDisplay.asp?dataset=EDF&samp_date=&global_id=T0603700728&assigned_name=LD-2&store_num=		
GeoTracker Data:	https://geotracker.waterboards.ca.gov/profile_report.asp?cmd=MWEDFResults&global_id=T0603700728&assigned_name=LD-2		

Z268
ENE
1/2 - 1 Mile
Higher

CA WELLS **CAEDF0000002176**

Well ID:	T0603700728-MW-4	Well Type:	MONITORING
Source:	EDF	Other Name:	MW-4
GAMA PFAS Testing:	Not Reported		
Groundwater Quality Data:	https://gamagroundwater.waterboards.ca.gov/gama/gamamap/public/GamaDataDisplay.asp?dataset=EDF&samp_date=&global_id=T0603700728&assigned_name=MW-4&store_num=		
GeoTracker Data:	https://geotracker.waterboards.ca.gov/profile_report.asp?cmd=MWEDFResults&global_id=T0603700728&assigned_name=MW-4		

Map ID
Direction
Distance
Elevation | Database | EDR ID Number

Y269
NNW
1/2 - 1 Mile
Higher

CA WELLS **CAEDF0000034735**

Well ID:	T0603700448-MW8	Well Type:	MONITORING
Source:	EDF	Other Name:	MW8
GAMA PFAS Testing:	Not Reported		
Groundwater Quality Data:	https://gamagroundwater.waterboards.ca.gov/gama/gamamap/public/GamaDataDisplay.asp?dataset=EDF&samp_date=&global_id=T0603700448&assigned_name=MW8&store_num=		
GeoTracker Data:	https://geotracker.waterboards.ca.gov/profile_report.asp?cmd=MWEDFResults&global_id=T0603700448&assigned_name=MW8		

Z270
ENE
1/2 - 1 Mile
Higher

CA WELLS **CAEDF0000020444**

Well ID:	T0603700728-MW-8	Well Type:	MONITORING
Source:	EDF	Other Name:	MW-8
GAMA PFAS Testing:	Not Reported		
Groundwater Quality Data:	https://gamagroundwater.waterboards.ca.gov/gama/gamamap/public/GamaDataDisplay.asp?dataset=EDF&samp_date=&global_id=T0603700728&assigned_name=MW-8&store_num=		
GeoTracker Data:	https://geotracker.waterboards.ca.gov/profile_report.asp?cmd=MWEDFResults&global_id=T0603700728&assigned_name=MW-8		

Z271
ENE
1/2 - 1 Mile
Higher

CA WELLS **CAEDF0000109363**

Well ID:	T0603700728-LD-3	Well Type:	MONITORING
Source:	EDF	Other Name:	LD-3
GAMA PFAS Testing:	Not Reported		
Groundwater Quality Data:	https://gamagroundwater.waterboards.ca.gov/gama/gamamap/public/GamaDataDisplay.asp?dataset=EDF&samp_date=&global_id=T0603700728&assigned_name=LD-3&store_num=		
GeoTracker Data:	https://geotracker.waterboards.ca.gov/profile_report.asp?cmd=MWEDFResults&global_id=T0603700728&assigned_name=LD-3		

Z272
ENE
1/2 - 1 Mile
Higher

CA WELLS **CAEDF0000039132**

Well ID:	T0603700728-MW-6	Well Type:	MONITORING
Source:	EDF	Other Name:	MW-6
GAMA PFAS Testing:	Not Reported		
Groundwater Quality Data:	https://gamagroundwater.waterboards.ca.gov/gama/gamamap/public/GamaDataDisplay.asp?dataset=EDF&samp_date=&global_id=T0603700728&assigned_name=MW-6&store_num=		
GeoTracker Data:	https://geotracker.waterboards.ca.gov/profile_report.asp?cmd=MWEDFResults&global_id=T0603700728&assigned_name=MW-6		

Map ID
Direction
Distance
Elevation | Database | EDR ID Number

Z273
ENE
1/2 - 1 Mile
Higher

CA WELLS **CAEDF0000071131**

Well ID:	T0603700728-MW-1	Well Type:	MONITORING
Source:	EDF	Other Name:	MW-1
GAMA PFAS Testing:	Not Reported		
Groundwater Quality Data:	https://gamagroundwater.waterboards.ca.gov/gama/gamamap/public/GamaDataDisplay.asp?dataset=EDF&samp_date=&global_id=T0603700728&assigned_name=MW-1&store_num=		
GeoTracker Data:	https://geotracker.waterboards.ca.gov/profile_report.asp?cmd=MWEDFResults&global_id=T0603700728&assigned_name=MW-1		

Z274
ENE
1/2 - 1 Mile
Higher

CA WELLS **CAEDF0000018216**

Well ID:	T0603700728-MW-3	Well Type:	MONITORING
Source:	EDF	Other Name:	MW-3
GAMA PFAS Testing:	Not Reported		
Groundwater Quality Data:	https://gamagroundwater.waterboards.ca.gov/gama/gamamap/public/GamaDataDisplay.asp?dataset=EDF&samp_date=&global_id=T0603700728&assigned_name=MW-3&store_num=		
GeoTracker Data:	https://geotracker.waterboards.ca.gov/profile_report.asp?cmd=MWEDFResults&global_id=T0603700728&assigned_name=MW-3		

Z275
ENE
1/2 - 1 Mile
Higher

CA WELLS **CAEDF0000129081**

Well ID:	T0603700728-MW-9	Well Type:	MONITORING
Source:	EDF	Other Name:	MW-9
GAMA PFAS Testing:	Not Reported		
Groundwater Quality Data:	https://gamagroundwater.waterboards.ca.gov/gama/gamamap/public/GamaDataDisplay.asp?dataset=EDF&samp_date=&global_id=T0603700728&assigned_name=MW-9&store_num=		
GeoTracker Data:	https://geotracker.waterboards.ca.gov/profile_report.asp?cmd=MWEDFResults&global_id=T0603700728&assigned_name=MW-9		

Z276
ENE
1/2 - 1 Mile
Higher

CA WELLS **CAEDF0000083305**

Well ID:	T0603700728-MW-12	Well Type:	MONITORING
Source:	EDF	Other Name:	MW-12
GAMA PFAS Testing:	Not Reported		
Groundwater Quality Data:	https://gamagroundwater.waterboards.ca.gov/gama/gamamap/public/GamaDataDisplay.asp?dataset=EDF&samp_date=&global_id=T0603700728&assigned_name=MW-12&store_num=		
GeoTracker Data:	https://geotracker.waterboards.ca.gov/profile_report.asp?cmd=MWEDFResults&global_id=T0603700728&assigned_name=MW-12		

Map ID
Direction
Distance
Elevation | Database | EDR ID Number

Z277
ENE
1/2 - 1 Mile
Higher

CA WELLS **CAEDF0000043404**

Well ID:	T0603700728-MW-17	Well Type:	MONITORING
Source:	EDF	Other Name:	MW-17
GAMA PFAS Testing:	Not Reported		
Groundwater Quality Data:	https://gamagroundwater.waterboards.ca.gov/gama/gamamap/public/GamaDataDisplay.asp?dataset=EDF&samp_date=&global_id=T0603700728&assigned_name=MW-17&store_num=		
GeoTracker Data:	https://geotracker.waterboards.ca.gov/profile_report.asp?cmd=MWEDFResults&global_id=T0603700728&assigned_name=MW-17		

Z278
ENE
1/2 - 1 Mile
Higher

CA WELLS **CAEDF0000080182**

Well ID:	T0603700728-MW-11	Well Type:	MONITORING
Source:	EDF	Other Name:	MW-11
GAMA PFAS Testing:	Not Reported		
Groundwater Quality Data:	https://gamagroundwater.waterboards.ca.gov/gama/gamamap/public/GamaDataDisplay.asp?dataset=EDF&samp_date=&global_id=T0603700728&assigned_name=MW-11&store_num=		
GeoTracker Data:	https://geotracker.waterboards.ca.gov/profile_report.asp?cmd=MWEDFResults&global_id=T0603700728&assigned_name=MW-11		

AA279
SSE
1/2 - 1 Mile
Lower

CA WELLS **CAEDF0000100024**

Well ID:	T0603700474-IR06	Well Type:	MONITORING
Source:	EDF	Other Name:	IR06
GAMA PFAS Testing:	Not Reported		
Groundwater Quality Data:	https://gamagroundwater.waterboards.ca.gov/gama/gamamap/public/GamaDataDisplay.asp?dataset=EDF&samp_date=&global_id=T0603700474&assigned_name=IR06&store_num=		
GeoTracker Data:	https://geotracker.waterboards.ca.gov/profile_report.asp?cmd=MWEDFResults&global_id=T0603700474&assigned_name=IR06		

AA280
SSE
1/2 - 1 Mile
Lower

CA WELLS **CAEDF0000074818**

Well ID:	T0603700474-IR05	Well Type:	MONITORING
Source:	EDF	Other Name:	IR05
GAMA PFAS Testing:	Not Reported		
Groundwater Quality Data:	https://gamagroundwater.waterboards.ca.gov/gama/gamamap/public/GamaDataDisplay.asp?dataset=EDF&samp_date=&global_id=T0603700474&assigned_name=IR05&store_num=		
GeoTracker Data:	https://geotracker.waterboards.ca.gov/profile_report.asp?cmd=MWEDFResults&global_id=T0603700474&assigned_name=IR05		

Map ID
Direction
Distance
Elevation | Database | EDR ID Number

AA281
SSE
1/2 - 1 Mile
Lower

CA WELLS **CAEDF0000041078**

Well ID:	T0603700474-MW03	Well Type:	MONITORING
Source:	EDF	Other Name:	MW03
GAMA PFAS Testing:	Not Reported		
Groundwater Quality Data:	https://gamagroundwater.waterboards.ca.gov/gama/gamamap/public/GamaDataDisplay.asp?dataset=EDF&samp_date=&global_id=T0603700474&assigned_name=MW03&store_num=		
GeoTracker Data:	https://geotracker.waterboards.ca.gov/profile_report.asp?cmd=MWEDFResults&global_id=T0603700474&assigned_name=MW03		

AA282
SSE
1/2 - 1 Mile
Lower

CA WELLS **CAEDF0000090965**

Well ID:	T0603700474-IR01	Well Type:	MONITORING
Source:	EDF	Other Name:	IR01
GAMA PFAS Testing:	Not Reported		
Groundwater Quality Data:	https://gamagroundwater.waterboards.ca.gov/gama/gamamap/public/GamaDataDisplay.asp?dataset=EDF&samp_date=&global_id=T0603700474&assigned_name=IR01&store_num=		
GeoTracker Data:	https://geotracker.waterboards.ca.gov/profile_report.asp?cmd=MWEDFResults&global_id=T0603700474&assigned_name=IR01		

AA283
SSE
1/2 - 1 Mile
Lower

CA WELLS **CAEDF0000024247**

Well ID:	T0603700474-IR04	Well Type:	MONITORING
Source:	EDF	Other Name:	IR04
GAMA PFAS Testing:	Not Reported		
Groundwater Quality Data:	https://gamagroundwater.waterboards.ca.gov/gama/gamamap/public/GamaDataDisplay.asp?dataset=EDF&samp_date=&global_id=T0603700474&assigned_name=IR04&store_num=		
GeoTracker Data:	https://geotracker.waterboards.ca.gov/profile_report.asp?cmd=MWEDFResults&global_id=T0603700474&assigned_name=IR04		

AA284
SSE
1/2 - 1 Mile
Lower

CA WELLS **CAEDF0000100910**

Well ID:	T0603700474-B16	Well Type:	MONITORING
Source:	EDF	Other Name:	B16
GAMA PFAS Testing:	Not Reported		
Groundwater Quality Data:	https://gamagroundwater.waterboards.ca.gov/gama/gamamap/public/GamaDataDisplay.asp?dataset=EDF&samp_date=&global_id=T0603700474&assigned_name=B16&store_num=		
GeoTracker Data:	https://geotracker.waterboards.ca.gov/profile_report.asp?cmd=MWEDFResults&global_id=T0603700474&assigned_name=B16		

GEOCHECK® - PHYSICAL SETTING SOURCE MAP FINDINGS

Map ID
Direction
Distance
Elevation

	Database	EDR ID Number
AA285 **SSE** **1/2 - 1 Mile** **Lower**	**CA WELLS**	**CAEDF0000000733**

Well ID:	T0603700474-B05	Well Type:	MONITORING
Source:	EDF	Other Name:	B05
GAMA PFAS Testing:	Not Reported		
Groundwater Quality Data:	https://gamagroundwater.waterboards.ca.gov/gama/gamamap/public/GamaDataDisplay.asp?dataset=EDF&samp_date=&global_id=T0603700474&assigned_name=B05&store_num=		
GeoTracker Data:	https://geotracker.waterboards.ca.gov/profile_report.asp?cmd=MWEDFResults&global_id=T0603700474&assigned_name=B05		

	Database	EDR ID Number
AA286 **SSE** **1/2 - 1 Mile** **Lower**	**CA WELLS**	**CAEDF0000136735**

Well ID:	T0603700474-B14	Well Type:	MONITORING
Source:	EDF	Other Name:	B14
GAMA PFAS Testing:	Not Reported		
Groundwater Quality Data:	https://gamagroundwater.waterboards.ca.gov/gama/gamamap/public/GamaDataDisplay.asp?dataset=EDF&samp_date=&global_id=T0603700474&assigned_name=B14&store_num=		
GeoTracker Data:	https://geotracker.waterboards.ca.gov/profile_report.asp?cmd=MWEDFResults&global_id=T0603700474&assigned_name=B14		

	Database	EDR ID Number
AA287 **SSE** **1/2 - 1 Mile** **Lower**	**CA WELLS**	**CAEDF0000089157**

Well ID:	T0603700474-VEW01	Well Type:	MONITORING
Source:	EDF	Other Name:	VEW01
GAMA PFAS Testing:	Not Reported		
Groundwater Quality Data:	https://gamagroundwater.waterboards.ca.gov/gama/gamamap/public/GamaDataDisplay.asp?dataset=EDF&samp_date=&global_id=T0603700474&assigned_name=VEW01&store_num=		
GeoTracker Data:	https://geotracker.waterboards.ca.gov/profile_report.asp?cmd=MWEDFResults&global_id=T0603700474&assigned_name=VEW01		

			Database	EDR ID Number
1G **NNW** **1/2 - 1 Mile** **Lower**	Site ID:	900570061	**AQUIFLOW**	**55182**
	Groundwater Flow:	Not Reported		
	Shallow Water Depth:	8.37		
	Deep Water Depth:	12		
	Average Water Depth:	Not Reported		
	Date:	08/07/1996		

			Database	EDR ID Number
2G **NW** **1/4 - 1/2 Mile** **Lower**	Site ID:	900200098	**AQUIFLOW**	**69686**
	Groundwater Flow:	SW		
	Shallow Water Depth:	13.85		
	Deep Water Depth:	16.86		
	Average Water Depth:	Not Reported		
	Date:	12/31/1998		

GEOCHECK® - PHYSICAL SETTING SOURCE MAP FINDINGS

Map ID Direction Distance Elevation			Database	EDR ID Number
3G **NW** **1/4 - 1/2 Mile** **Lower**	Site ID: Groundwater Flow: Shallow Water Depth: Deep Water Depth: Average Water Depth: Date:	900200116 Varies 20 24 Not Reported 10/10/1997	**AQUIFLOW**	**55271**
4G **NW** **1/2 - 1 Mile** **Lower**	Site ID: Groundwater Flow: Shallow Water Depth: Deep Water Depth: Average Water Depth: Date:	900200116 Not Reported 20 30 Not Reported 09/1994	**AQUIFLOW**	**55273**
5G **East** **1/2 - 1 Mile** **Lower**	Site ID: Groundwater Flow: Shallow Water Depth: Deep Water Depth: Average Water Depth: Date:	900570061 Not Reported 8.37 12 Not Reported 08/07/1996	**AQUIFLOW**	**55176**
6G **East** **1/2 - 1 Mile** **Lower**	Site ID: Groundwater Flow: Shallow Water Depth: Deep Water Depth: Average Water Depth: Date:	900570061 Not Reported 8.37 12 Not Reported 08/07/1996	**AQUIFLOW**	**55198**
7G **WSW** **1/2 - 1 Mile** **Lower**	Site ID: Groundwater Flow: Shallow Water Depth: Deep Water Depth: Average Water Depth: Date:	900050061 SW 16.70 17.80 Not Reported 01/13/1999	**AQUIFLOW**	**70487**

Map ID
Direction
Distance

Database EDR ID Number

A1
ESE
0 - 1/8 Mile

OIL_GAS **CAOG17000138087**

OIL_GAS:

API #:	0403726259	Well #:	11
Well Type:	Oil & Gas	Well Status:	Idle
Lease Name:	Lease by Wilson Oil Co.	Well Design:	11
Operator ID:	09295	Operator Name:	Wilson Oil Co.
Field Name:	Los Angeles City	Area Name:	Any Area
Place:	Los Angeles	GIS Source:	hud
Confidential Well:	N	Directionally Drilled:	N
Spud Date:	Not Reported		
Well Record Request URL:	https://filerequest.conservation.ca.gov/WellRecord?api=03726259		

A2
North
0 - 1/8 Mile

OIL_GAS **CAOG17000138761**

OIL_GAS:

API #:	0403726261	Well #:	9
Well Type:	Oil & Gas	Well Status:	Idle
Lease Name:	Lease by Wilson Oil Co.	Well Design:	9
Operator ID:	09295	Operator Name:	Wilson Oil Co.
Field Name:	Los Angeles City	Area Name:	Any Area
Place:	Los Angeles	GIS Source:	hud
Confidential Well:	N	Directionally Drilled:	N
Spud Date:	Not Reported		
Well Record Request URL:	https://filerequest.conservation.ca.gov/WellRecord?api=03726261		

A3
NNW
0 - 1/8 Mile

OIL_GAS **CAOG17000138734**

OIL_GAS:

API #:	0403726260	Well #:	8
Well Type:	Oil & Gas	Well Status:	Idle
Lease Name:	Lease by Wilson Oil Co.	Well Design:	8
Operator ID:	09295	Operator Name:	Wilson Oil Co.
Field Name:	Los Angeles City	Area Name:	Any Area
Place:	Los Angeles	GIS Source:	hud
Confidential Well:	N	Directionally Drilled:	N
Spud Date:	Not Reported		
Well Record Request URL:	https://filerequest.conservation.ca.gov/WellRecord?api=03726260		

A4
NE
0 - 1/8 Mile

OIL_GAS **CAOG17000138067**

OIL_GAS:

API #:	0403726258	Well #:	10
Well Type:	Oil & Gas	Well Status:	Idle
Lease Name:	Lease by Wilson Oil Co.	Well Design:	10
Operator ID:	09295	Operator Name:	Wilson Oil Co.
Field Name:	Los Angeles City	Area Name:	Any Area
Place:	Los Angeles	GIS Source:	hud
Confidential Well:	N	Directionally Drilled:	N
Spud Date:	Not Reported		
Well Record Request URL:	https://filerequest.conservation.ca.gov/WellRecord?api=03726258		

A5
North **OIL_GAS** **CAOG17000138899**
0 - 1/8 Mile

OIL_GAS:

API #:	0403723892	Well #:	15
Well Type:	Oil & Gas	Well Status:	Plugged
Lease Name:	Lease by Parker Oil Col	Well Design:	15
Operator ID:	06661	Operator Name:	Parker Oil Col
Field Name:	Los Angeles City	Area Name:	Any Area
Place:	Los Angeles	GIS Source:	hud
Confidential Well:	N	Directionally Drilled:	N
Spud Date:	Not Reported		
Well Record Request URL:	https://filerequest.conservation.ca.gov/WellRecord?api=03723892		

A6
NNW **OIL_GAS** **CAOG17000138335**
0 - 1/8 Mile

OIL_GAS:

API #:	0403726025	Well #:	22
Well Type:	Oil & Gas	Well Status:	Idle
Lease Name:	Lease by Parker Oil Col	Well Design:	22
Operator ID:	06661	Operator Name:	Parker Oil Col
Field Name:	Los Angeles City	Area Name:	Any Area
Place:	Los Angeles	GIS Source:	hud
Confidential Well:	N	Directionally Drilled:	N
Spud Date:	Not Reported		
Well Record Request URL:	https://filerequest.conservation.ca.gov/WellRecord?api=03726025		

A7
NNE **OIL_GAS** **CAOG17000138171**
0 - 1/8 Mile

OIL_GAS:

API #:	0403726020	Well #:	16
Well Type:	Oil & Gas	Well Status:	Idle
Lease Name:	Lease by Parker Oil Col	Well Design:	16
Operator ID:	06661	Operator Name:	Parker Oil Col
Field Name:	Los Angeles City	Area Name:	Any Area
Place:	Los Angeles	GIS Source:	hud
Confidential Well:	N	Directionally Drilled:	N
Spud Date:	Not Reported		

Well Record Request URL: https://filerequest.conservation.ca.gov/WellRecord?api=03726020

B8
WNW **OIL_GAS** **CAOG17000138762**
0 - 1/8 Mile

OIL_GAS:

API #:	0403725739	Well #:	9
Well Type:	Oil & Gas	Well Status:	Idle
Lease Name:	Lease by J. H. Smith	Well Design:	9
Operator ID:	09589	Operator Name:	J. H. Smith
Field Name:	Los Angeles City	Area Name:	Any Area
Place:	Los Angeles	GIS Source:	hud
Confidential Well:	N	Directionally Drilled:	N
Spud Date:	Not Reported		
Well Record Request URL:	https://filerequest.conservation.ca.gov/WellRecord?api=03725739		

B9
NNW **OIL_GAS** **CAOG17000138340**
0 - 1/8 Mile

OIL_GAS:

API #:	0403726023	Well #:	23
Well Type:	Oil & Gas	Well Status:	Idle
Lease Name:	Lease by Parker Oil Col	Well Design:	23
Operator ID:	06661	Operator Name:	Parker Oil Col
Field Name:	Los Angeles City	Area Name:	Any Area
Place:	Los Angeles	GIS Source:	hud
Confidential Well:	N	Directionally Drilled:	N
Spud Date:	Not Reported		
Well Record Request URL:	https://filerequest.conservation.ca.gov/WellRecord?api=03726023		

B10
NNW **OIL_GAS** **CAOG17000138349**
0 - 1/8 Mile

OIL_GAS:

API #:	0403726027	Well #:	24
Well Type:	Oil & Gas	Well Status:	Idle
Lease Name:	Lease by Parker Oil Col	Well Design:	24
Operator ID:	06661	Operator Name:	Parker Oil Col
Field Name:	Los Angeles City	Area Name:	Any Area
Place:	Los Angeles	GIS Source:	hud
Confidential Well:	N	Directionally Drilled:	N
Spud Date:	Not Reported		
Well Record Request URL:	https://filerequest.conservation.ca.gov/WellRecord?api=03726027		

Map ID
Direction
Distance

Database EDR ID Number

C11
North
0 - 1/8 Mile

OIL_GAS **CAOG17000138191**

OIL_GAS:

API #:	0403726022	Well #:	17
Well Type:	Oil & Gas	Well Status:	Idle
Lease Name:	Lease by Parker Oil Col	Well Design:	17
Operator ID:	06661	Operator Name:	Parker Oil Col
Field Name:	Los Angeles City	Area Name:	Any Area
Place:	Los Angeles	GIS Source:	hud
Confidential Well:	N	Directionally Drilled:	N
Spud Date:	Not Reported		
Well Record Request URL:	https://filerequest.conservation.ca.gov/WellRecord?api=03726022		

B12
NNW
0 - 1/8 Mile

OIL_GAS **CAOG17000138359**

OIL_GAS:

API #:	0403726026	Well #:	25
Well Type:	Oil & Gas	Well Status:	Idle
Lease Name:	Lease by Parker Oil Col	Well Design:	25
Operator ID:	06661	Operator Name:	Parker Oil Col
Field Name:	Los Angeles City	Area Name:	Any Area
Place:	Los Angeles	GIS Source:	hud
Confidential Well:	N	Directionally Drilled:	N
Spud Date:	Not Reported		
Well Record Request URL:	https://filerequest.conservation.ca.gov/WellRecord?api=03726026		

C13
NNE
0 - 1/8 Mile

OIL_GAS **CAOG17000138912**

OIL_GAS:

API #:	0403725216	Well #:	18
Well Type:	Oil & Gas	Well Status:	Plugged
Lease Name:	Lease by Parker Oil Col	Well Design:	18
Operator ID:	06661	Operator Name:	Parker Oil Col
Field Name:	Los Angeles City	Area Name:	Any Area
Place:	Los Angeles	GIS Source:	hud
Confidential Well:	N	Directionally Drilled:	N
Spud Date:	Not Reported		
Well Record Request URL:	https://filerequest.conservation.ca.gov/WellRecord?api=03725216		

C14
North
0 - 1/8 Mile

OIL_GAS **CAOG17000138959**

OIL_GAS:

API #:	0403723902	Well #:	20
Well Type:	Oil & Gas	Well Status:	Plugged
Lease Name:	Lease by Parker Oil Col	Well Design:	20
Operator ID:	06661	Operator Name:	Parker Oil Col
Field Name:	Los Angeles City	Area Name:	Any Area
Place:	Los Angeles	GIS Source:	hud
Confidential Well:	N	Directionally Drilled:	N
Spud Date:	Not Reported		
Well Record Request URL:	https://filerequest.conservation.ca.gov/WellRecord?api=03723902		

C15
North **OIL_GAS** **CAOG17000138914**
0 - 1/8 Mile

OIL_GAS:

API #:	0403725217	Well #:	19
Well Type:	Oil & Gas	Well Status:	Plugged
Lease Name:	Lease by Parker Oil Col	Well Design:	19
Operator ID:	06661	Operator Name:	Parker Oil Col
Field Name:	Los Angeles City	Area Name:	Any Area
Place:	Los Angeles	GIS Source:	hud
Confidential Well:	N	Directionally Drilled:	N
Spud Date:	Not Reported		
Well Record Request URL:	https://filerequest.conservation.ca.gov/WellRecord?api=03725217		

C16
NNW **OIL_GAS** **CAOG17000138367**
0 - 1/8 Mile

OIL_GAS:

API #:	0403726021	Well #:	26
Well Type:	Oil & Gas	Well Status:	Idle
Lease Name:	Lease by Parker Oil Col	Well Design:	26
Operator ID:	06661	Operator Name:	Parker Oil Col
Field Name:	Los Angeles City	Area Name:	Any Area
Place:	Los Angeles	GIS Source:	hud
Confidential Well:	N	Directionally Drilled:	N
Spud Date:	Not Reported		
Well Record Request URL:	https://filerequest.conservation.ca.gov/WellRecord?api=03726021		

C17
NE **OIL_GAS** **CAOG17000138205**
0 - 1/8 Mile

OIL_GAS:

API #:	0403726194	Well #:	18A
Well Type:	Oil & Gas	Well Status:	Idle
Lease Name:	Lease by Westlake Oil Co.	Well Design:	18A
Operator ID:	09164	Operator Name:	Westlake Oil Co.
Field Name:	Los Angeles City	Area Name:	Any Area
Place:	Los Angeles	GIS Source:	hud
Confidential Well:	N	Directionally Drilled:	N
Spud Date:	Not Reported		

Well Record Request URL: https://filerequest.conservation.ca.gov/WellRecord?api=03726194

C18
NNE **OIL_GAS** **CAOG17000138216**
0 - 1/8 Mile

OIL_GAS:

API #:	0403726214	Well #:	19A
Well Type:	Oil & Gas	Well Status:	Idle
Lease Name:	Lease by Westlake Oil Co.	Well Design:	19A
Operator ID:	09164	Operator Name:	Westlake Oil Co.
Field Name:	Los Angeles City	Area Name:	Any Area
Place:	Los Angeles	GIS Source:	hud
Confidential Well:	N	Directionally Drilled:	N
Spud Date:	Not Reported		
Well Record Request URL:	https://filerequest.conservation.ca.gov/WellRecord?api=03726214		

D19
ENE **OIL_GAS** **CAOG17000138183**
0 - 1/8 Mile

OIL_GAS:

API #:	0403726187	Well #:	16A
Well Type:	Oil & Gas	Well Status:	Idle
Lease Name:	Lease by Westlake Oil Co.	Well Design:	16A
Operator ID:	09164	Operator Name:	Westlake Oil Co.
Field Name:	Los Angeles City	Area Name:	Any Area
Place:	Los Angeles	GIS Source:	hud
Confidential Well:	N	Directionally Drilled:	N
Spud Date:	Not Reported		
Well Record Request URL:	https://filerequest.conservation.ca.gov/WellRecord?api=03726187		

D20
NE **OIL_GAS** **CAOG17000138194**
1/8 - 1/4 Mile

OIL_GAS:

API #:	0403726193	Well #:	17A
Well Type:	Oil & Gas	Well Status:	Idle
Lease Name:	Lease by Westlake Oil Co.	Well Design:	17A
Operator ID:	09164	Operator Name:	Westlake Oil Co.
Field Name:	Los Angeles City	Area Name:	Any Area
Place:	Los Angeles	GIS Source:	hud
Confidential Well:	N	Directionally Drilled:	N
Spud Date:	Not Reported		
Well Record Request URL:	https://filerequest.conservation.ca.gov/WellRecord?api=03726193		

Map ID
Direction
Distance

Database EDR ID Number

D21
ENE
1/8 - 1/4 Mile

OIL_GAS **CAOG17000138219**

OIL_GAS:

API #:	0403726213	Well #:	1A
Well Type:	Oil & Gas	Well Status:	Idle
Lease Name:	Lease by Westlake Oil Co.	Well Design:	1A
Operator ID:	09164	Operator Name:	Westlake Oil Co.
Field Name:	Los Angeles City	Area Name:	Any Area
Place:	Los Angeles	GIS Source:	hud
Confidential Well:	N	Directionally Drilled:	N
Spud Date:	Not Reported		
Well Record Request URL:	https://filerequest.conservation.ca.gov/WellRecord?api=03726213		

C22
North
1/8 - 1/4 Mile

OIL_GAS **CAOG17000138318**

OIL_GAS:

API #:	0403726024	Well #:	21
Well Type:	Oil & Gas	Well Status:	Idle
Lease Name:	Lease by Parker Oil Col	Well Design:	21
Operator ID:	06661	Operator Name:	Parker Oil Col
Field Name:	Los Angeles City	Area Name:	Any Area
Place:	Los Angeles	GIS Source:	hud
Confidential Well:	N	Directionally Drilled:	N
Spud Date:	Not Reported		
Well Record Request URL:	https://filerequest.conservation.ca.gov/WellRecord?api=03726024		

C23
North
1/8 - 1/4 Mile

OIL_GAS **CAOG17000138376**

OIL_GAS:

API #:	0403726030	Well #:	27
Well Type:	Oil & Gas	Well Status:	Idle
Lease Name:	Lease by Parker Oil Col	Well Design:	27
Operator ID:	06661	Operator Name:	Parker Oil Col
Field Name:	Los Angeles City	Area Name:	Any Area
Place:	Los Angeles	GIS Source:	hud
Confidential Well:	N	Directionally Drilled:	N
Spud Date:	Not Reported		
Well Record Request URL:	https://filerequest.conservation.ca.gov/WellRecord?api=03726030		

E24
ESE
1/8 - 1/4 Mile

OIL_GAS **CAOG17000138284**

OIL_GAS:

API #:	0403725941	Well #:	2
Well Type:	Oil & Gas	Well Status:	Idle
Lease Name:	Lease by N. Conkhite	Well Design:	2
Operator ID:	09623	Operator Name:	N. Conkhite
Field Name:	Los Angeles City	Area Name:	Any Area
Place:	Los Angeles	GIS Source:	hud
Confidential Well:	N	Directionally Drilled:	N
Spud Date:	Not Reported		
Well Record Request URL:	https://filerequest.conservation.ca.gov/WellRecord?api=03725941		

C25
NE
1/8 - 1/4 Mile

OIL_GAS **CAOG17000138345**

OIL_GAS:

API #:	0403726204	Well #:	23A
Well Type:	Oil & Gas	Well Status:	Idle
Lease Name:	Lease by Westlake Oil Co.	Well Design:	23A
Operator ID:	09164	Operator Name:	Westlake Oil Co.
Field Name:	Los Angeles City	Area Name:	Any Area
Place:	Los Angeles	GIS Source:	hud
Confidential Well:	N	Directionally Drilled:	N
Spud Date:	Not Reported		
Well Record Request URL:	https://filerequest.conservation.ca.gov/WellRecord?api=03726204		

C26
NNE
1/8 - 1/4 Mile

OIL_GAS **CAOG17000138316**

OIL_GAS:

API #:	0403726209	Well #:	20A
Well Type:	Oil & Gas	Well Status:	Idle
Lease Name:	Lease by Westlake Oil Co.	Well Design:	20A
Operator ID:	09164	Operator Name:	Westlake Oil Co.
Field Name:	Los Angeles City	Area Name:	Any Area
Place:	Los Angeles	GIS Source:	hud
Confidential Well:	N	Directionally Drilled:	N
Spud Date:	Not Reported		
Well Record Request URL:	https://filerequest.conservation.ca.gov/WellRecord?api=03726209		

F27
NNW
1/8 - 1/4 Mile

OIL_GAS **CAOG17000138975**

OIL_GAS:

API #:	0403723893	Well #:	28
Well Type:	Oil & Gas	Well Status:	Plugged
Lease Name:	Lease by Parker Oil Col	Well Design:	28
Operator ID:	06661	Operator Name:	Parker Oil Col
Field Name:	Los Angeles City	Area Name:	Any Area
Place:	Los Angeles	GIS Source:	hud
Confidential Well:	N	Directionally Drilled:	N
Spud Date:	Not Reported		

Well Record Request URL: https://filerequest.conservation.ca.gov/WellRecord?api=03723893

G28
NNE **OIL_GAS** **CAOG17000138328**
1/8 - 1/4 Mile

OIL_GAS:

API #:	0403726205	Well #:	21A
Well Type:	Oil & Gas	Well Status:	Idle
Lease Name:	Lease by Westlake Oil Co.	Well Design:	21A
Operator ID:	09164	Operator Name:	Westlake Oil Co.
Field Name:	Los Angeles City	Area Name:	Any Area
Place:	Los Angeles	GIS Source:	hud
Confidential Well:	N	Directionally Drilled:	N
Spud Date:	Not Reported		
Well Record Request URL:	https://filerequest.conservation.ca.gov/WellRecord?api=03726205		

E29
ESE **OIL_GAS** **CAOG17000137946**
1/8 - 1/4 Mile

OIL_GAS:

API #:	0403725942	Well #:	1
Well Type:	Oil & Gas	Well Status:	Idle
Lease Name:	Lease by N. Conkhite	Well Design:	1
Operator ID:	09623	Operator Name:	N. Conkhite
Field Name:	Los Angeles City	Area Name:	Any Area
Place:	Los Angeles	GIS Source:	hud
Confidential Well:	N	Directionally Drilled:	N
Spud Date:	Not Reported		
Well Record Request URL:	https://filerequest.conservation.ca.gov/WellRecord?api=03725942		

G30
NNE **OIL_GAS** **CAOG17000138336**
1/8 - 1/4 Mile

OIL_GAS:

API #:	0403726203	Well #:	22A
Well Type:	Oil & Gas	Well Status:	Idle
Lease Name:	Lease by Westlake Oil Co.	Well Design:	22A
Operator ID:	09164	Operator Name:	Westlake Oil Co.
Field Name:	Los Angeles City	Area Name:	Any Area
Place:	Los Angeles	GIS Source:	hud
Confidential Well:	N	Directionally Drilled:	N
Spud Date:	Not Reported		
Well Record Request URL:	https://filerequest.conservation.ca.gov/WellRecord?api=03726203		

Map ID
Direction
Distance

Database EDR ID Number

F31
North
1/8 - 1/4 Mile

OIL_GAS **CAOG17000138221**

OIL_GAS:

API #:	0403726174	Well #:	2
Well Type:	Oil & Gas	Well Status:	Idle
Lease Name:	Lease by Wellington Oil Co.		
Well Design:	2	Operator ID:	09087
Operator Name:	Wellington Oil Co.	Field Name:	Los Angeles City
Area Name:	Any Area	Place:	Los Angeles
GIS Source:	hud	Confidential Well:	N
Directionally Drilled:	N	Spud Date:	Not Reported
Well Record Request URL:	https://filerequest.conservation.ca.gov/WellRecord?api=03726174		

G32
North
1/8 - 1/4 Mile

OIL_GAS **CAOG17000137987**

OIL_GAS:

API #:	0403726175	Well #:	1
Well Type:	Oil & Gas	Well Status:	Idle
Lease Name:	Lease by Wellington Oil Co.		
Well Design:	1	Operator ID:	09087
Operator Name:	Wellington Oil Co.	Field Name:	Los Angeles City
Area Name:	Any Area	Place:	Los Angeles
GIS Source:	hud	Confidential Well:	N
Directionally Drilled:	N	Spud Date:	Not Reported
Well Record Request URL:	https://filerequest.conservation.ca.gov/WellRecord?api=03726175		

D33
NE
1/8 - 1/4 Mile

OIL_GAS **CAOG17000138146**

OIL_GAS:

API #:	0403726198	Well #:	13A
Well Type:	Oil & Gas	Well Status:	Idle
Lease Name:	Lease by Westlake Oil Co.	Well Design:	13A
Operator ID:	09164	Operator Name:	Westlake Oil Co.
Field Name:	Los Angeles City	Area Name:	Any Area
Place:	Los Angeles	GIS Source:	hud
Confidential Well:	N	Directionally Drilled:	N
Spud Date:	Not Reported		
Well Record Request URL:	https://filerequest.conservation.ca.gov/WellRecord?api=03726198		

F34
NNW
1/8 - 1/4 Mile

OIL_GAS **CAOG17000138385**

OIL_GAS:

API #:	0403726031	Well #:	29
Well Type:	Oil & Gas	Well Status:	Idle
Lease Name:	Lease by Parker Oil Col	Well Design:	29
Operator ID:	06661	Operator Name:	Parker Oil Col
Field Name:	Los Angeles City	Area Name:	Any Area
Place:	Los Angeles	GIS Source:	hud
Confidential Well:	N	Directionally Drilled:	N
Spud Date:	Not Reported		
Well Record Request URL:	https://filerequest.conservation.ca.gov/WellRecord?api=03726031		

D35
ENE **OIL_GAS** **CAOG17000138667**
1/8 - 1/4 Mile

OIL_GAS:

API #:	0403726236	Well #:	6A
Well Type:	Oil & Gas	Well Status:	Idle
Lease Name:	Lease by Westlake Oil Co.	Well Design:	6A
Operator ID:	09164	Operator Name:	Westlake Oil Co.
Field Name:	Los Angeles City	Area Name:	Any Area
Place:	Los Angeles	GIS Source:	hud
Confidential Well:	N	Directionally Drilled:	N
Spud Date:	Not Reported		
Well Record Request URL:	https://filerequest.conservation.ca.gov/WellRecord?api=03726236		

G36
NNE **OIL_GAS** **CAOG17000138954**
1/8 - 1/4 Mile

OIL_GAS:

API #:	0403723888	Well #:	2
Well Type:	Oil & Gas	Well Status:	Plugged
Lease Name:	Unknown	Well Design:	Unknown 2
Operator ID:	07837		
Operator Name:	Shriners Hospital for Crippled Children		
Field Name:	Los Angeles City	Area Name:	Any Area
Place:	Los Angeles	GIS Source:	hud
Confidential Well:	N	Directionally Drilled:	N
Spud Date:	Not Reported		
Well Record Request URL:	https://filerequest.conservation.ca.gov/WellRecord?api=03723888		

D37
NE **OIL_GAS** **CAOG17000138354**
1/8 - 1/4 Mile

OIL_GAS:

API #:	0403726210	Well #:	24A
Well Type:	Oil & Gas	Well Status:	Idle
Lease Name:	Lease by Westlake Oil Co.	Well Design:	24A
Operator ID:	09164	Operator Name:	Westlake Oil Co.
Field Name:	Los Angeles City	Area Name:	Any Area
Place:	Los Angeles	GIS Source:	hud
Confidential Well:	N	Directionally Drilled:	N

Spud Date: Not Reported
Well Record Request URL: https://filerequest.conservation.ca.gov/WellRecord?api=03726210

D38
NE **OIL_GAS** **CAOG17000138361**
1/8 - 1/4 Mile

OIL_GAS:

API #:	0403726208	Well #:	25A
Well Type:	Oil & Gas	Well Status:	Idle
Lease Name:	Lease by Westlake Oil Co.	Well Design:	25A
Operator ID:	09164	Operator Name:	Westlake Oil Co.
Field Name:	Los Angeles City	Area Name:	Any Area
Place:	Los Angeles	GIS Source:	hud
Confidential Well:	N	Directionally Drilled:	N
Spud Date:	Not Reported		
Well Record Request URL:	https://filerequest.conservation.ca.gov/WellRecord?api=03726208		

G39
NNE **OIL_GAS** **CAOG17000138066**
1/8 - 1/4 Mile

OIL_GAS:

API #:	0403726176	Well #:	10
Well Type:	Oil & Gas	Well Status:	Idle
Lease Name:	Lease by Wellington Oil Co.		
Well Design:	10	Operator ID:	09087
Operator Name:	Wellington Oil Co.	Field Name:	Los Angeles City
Area Name:	Any Area	Place:	Los Angeles
GIS Source:	hud	Confidential Well:	N
Directionally Drilled:	N	Spud Date:	Not Reported
Well Record Request URL:	https://filerequest.conservation.ca.gov/WellRecord?api=03726176		

G40
NE **OIL_GAS** **CAOG17000138370**
1/8 - 1/4 Mile

OIL_GAS:

API #:	0403726218	Well #:	26A
Well Type:	Oil & Gas	Well Status:	Idle
Lease Name:	Lease by Westlake Oil Co.	Well Design:	26A
Operator ID:	09164	Operator Name:	Westlake Oil Co.
Field Name:	Los Angeles City	Area Name:	Any Area
Place:	Los Angeles	GIS Source:	hud
Confidential Well:	N	Directionally Drilled:	N
Spud Date:	Not Reported		
Well Record Request URL:	https://filerequest.conservation.ca.gov/WellRecord?api=03726218		

Map ID
Direction
Distance

Database EDR ID Number

G41
NNE
1/8 - 1/4 Mile

OIL_GAS **CAOG17000138156**

OIL_GAS:

API #:	0403726165	Well #:	14
Well Type:	Oil & Gas	Well Status:	Idle
Lease Name:	Lease by Wellington Oil Co.		
Well Design:	14	Operator ID:	09087
Operator Name:	Wellington Oil Co.	Field Name:	Los Angeles City
Area Name:	Any Area	Place:	Los Angeles
GIS Source:	hud	Confidential Well:	N
Directionally Drilled:	N	Spud Date:	Not Reported
Well Record Request URL:	https://filerequest.conservation.ca.gov/WellRecord?api=03726165		

D42
NE
1/8 - 1/4 Mile

OIL_GAS **CAOG17000138158**

OIL_GAS:

API #:	0403726199	Well #:	14A
Well Type:	Oil & Gas	Well Status:	Idle
Lease Name:	Lease by Westlake Oil Co.	Well Design:	14A
Operator ID:	09164	Operator Name:	Westlake Oil Co.
Field Name:	Los Angeles City	Area Name:	Any Area
Place:	Los Angeles	GIS Source:	hud
Confidential Well:	N	Directionally Drilled:	N
Spud Date:	Not Reported		
Well Record Request URL:	https://filerequest.conservation.ca.gov/WellRecord?api=03726199		

D43
East
1/8 - 1/4 Mile

OIL_GAS **CAOG17000138393**

OIL_GAS:

API #:	0403726230	Well #:	2A
Well Type:	Oil & Gas	Well Status:	Idle
Lease Name:	Lease by Westlake Oil Co.	Well Design:	2A
Operator ID:	09164	Operator Name:	Westlake Oil Co.
Field Name:	Los Angeles City	Area Name:	Any Area
Place:	Los Angeles	GIS Source:	hud
Confidential Well:	N	Directionally Drilled:	N
Spud Date:	Not Reported		
Well Record Request URL:	https://filerequest.conservation.ca.gov/WellRecord?api=03726230		

G44
NNE
1/8 - 1/4 Mile

OIL_GAS **CAOG17000139015**

OIL_GAS:

API #:	0403723890	Well #:	4
Well Type:	Oil & Gas	Well Status:	Plugged
Lease Name:	Unknown	Well Design:	Unknown 4
Operator ID:	07837		
Operator Name:	Shriners Hospital for Crippled Children		
Field Name:	Los Angeles City	Area Name:	Any Area
Place:	Los Angeles	GIS Source:	hud
Confidential Well:	N	Directionally Drilled:	N
Spud Date:	Not Reported		
Well Record Request URL:	https://filerequest.conservation.ca.gov/WellRecord?api=03723890		

G45
NNE **OIL_GAS** **CAOG17000138626**
1/8 - 1/4 Mile

OIL_GAS:

API #:	0403726257	Well #:	6
Well Type:	Oil & Gas	Well Status:	Idle
Lease Name:	Lease by Wilson & Wheat	Well Design:	6
Operator ID:	09667	Operator Name:	Wilson & Wheat
Field Name:	Los Angeles City	Area Name:	Any Area
Place:	Los Angeles	GIS Source:	hud
Confidential Well:	N	Directionally Drilled:	N
Spud Date:	Not Reported		
Well Record Request URL:	https://filerequest.conservation.ca.gov/WellRecord?api=03726257		

D46
ENE **OIL_GAS** **CAOG17000138616**
1/8 - 1/4 Mile

OIL_GAS:

API #:	0403726234	Well #:	5A
Well Type:	Oil & Gas	Well Status:	Idle
Lease Name:	Lease by Westlake Oil Co.	Well Design:	5A
Operator ID:	09164	Operator Name:	Westlake Oil Co.
Field Name:	Los Angeles City	Area Name:	Any Area
Place:	Los Angeles	GIS Source:	hud
Confidential Well:	N	Directionally Drilled:	N
Spud Date:	Not Reported		
Well Record Request URL:	https://filerequest.conservation.ca.gov/WellRecord?api=03726234		

G47
NNE **OIL_GAS** **CAOG17000138750**
1/8 - 1/4 Mile

OIL_GAS:

API #:	0403726252	Well #:	9
Well Type:	Oil & Gas	Well Status:	Idle
Lease Name:	Lease by Wilson & Wheat	Well Design:	9
Operator ID:	09667	Operator Name:	Wilson & Wheat
Field Name:	Los Angeles City	Area Name:	Any Area
Place:	Los Angeles	GIS Source:	hud
Confidential Well:	N	Directionally Drilled:	N

Spud Date: Not Reported
Well Record Request URL: https://filerequest.conservation.ca.gov/WellRecord?api=03726252

G48
North
1/8 - 1/4 Mile

OIL_GAS **CAOG17000138398**

OIL_GAS:

API #:	0403726182	Well #:	3
Well Type:	Oil & Gas	Well Status:	Idle
Lease Name:	Lease by Wellington Oil Co.		
Well Design:	3	Operator ID:	09087
Operator Name:	Wellington Oil Co.	Field Name:	Los Angeles City
Area Name:	Any Area	Place:	Los Angeles
GIS Source:	hud	Confidential Well:	N
Directionally Drilled:	N	Spud Date:	Not Reported
Well Record Request URL:	https://filerequest.conservation.ca.gov/WellRecord?api=03726182		

F49
NNW
1/8 - 1/4 Mile

OIL_GAS **CAOG17000138161**

OIL_GAS:

API #:	0403726160	Well #:	15
Well Type:	Oil & Gas	Well Status:	Idle
Lease Name:	Lease by Wellington Oil Co.		
Well Design:	15	Operator ID:	09087
Operator Name:	Wellington Oil Co.	Field Name:	Los Angeles City
Area Name:	Any Area	Place:	Los Angeles
GIS Source:	hud	Confidential Well:	N
Directionally Drilled:	N	Spud Date:	Not Reported
Well Record Request URL:	https://filerequest.conservation.ca.gov/WellRecord?api=03726160		

E50
ESE
1/8 - 1/4 Mile

OIL_GAS **CAOG17000138475**

OIL_GAS:

API #:	0403726227	Well #:	3A
Well Type:	Oil & Gas	Well Status:	Idle
Lease Name:	Lease by Westlake Oil Co.	Well Design:	3A
Operator ID:	09164	Operator Name:	Westlake Oil Co.
Field Name:	Los Angeles City	Area Name:	Any Area
Place:	Los Angeles	GIS Source:	hud
Confidential Well:	N	Directionally Drilled:	N
Spud Date:	Not Reported		
Well Record Request URL:	https://filerequest.conservation.ca.gov/WellRecord?api=03726227		

Map ID
Direction
Distance

Database EDR ID Number

G51
North
1/8 - 1/4 Mile

OIL_GAS **CAOG17000138510**

OIL_GAS:

API #:	0403726180	Well #:	4
Well Type:	Oil & Gas	Well Status:	Idle
Lease Name:	Lease by Wellington Oil Co.		
Well Design:	4	Operator ID:	09087
Operator Name:	Wellington Oil Co.	Field Name:	Los Angeles City
Area Name:	Any Area	Place:	Los Angeles
GIS Source:	hud	Confidential Well:	N
Directionally Drilled:	N	Spud Date:	Not Reported
Well Record Request URL:	https://filerequest.conservation.ca.gov/WellRecord?api=03726180		

G52
NNE
1/8 - 1/4 Mile

OIL_GAS **CAOG17000138055**

OIL_GAS:

API #:	0403726251	Well #:	10
Well Type:	Oil & Gas	Well Status:	Idle
Lease Name:	Lease by Wilson & Wheat	Well Design:	10
Operator ID:	09667	Operator Name:	Wilson & Wheat
Field Name:	Los Angeles City	Area Name:	Any Area
Place:	Los Angeles	GIS Source:	hud
Confidential Well:	N	Directionally Drilled:	N
Spud Date:	Not Reported		
Well Record Request URL:	https://filerequest.conservation.ca.gov/WellRecord?api=03726251		

F53
NNW
1/8 - 1/4 Mile

OIL_GAS **CAOG17000138453**

OIL_GAS:

API #:	0403726032	Well #:	30
Well Type:	Oil & Gas	Well Status:	Idle
Lease Name:	Lease by Parker Oil Col	Well Design:	30
Operator ID:	06661	Operator Name:	Parker Oil Col
Field Name:	Los Angeles City	Area Name:	Any Area
Place:	Los Angeles	GIS Source:	hud
Confidential Well:	N	Directionally Drilled:	N
Spud Date:	Not Reported		
Well Record Request URL:	https://filerequest.conservation.ca.gov/WellRecord?api=03726032		

G54
NNE
1/8 - 1/4 Mile

OIL_GAS **CAOG17000138766**

OIL_GAS:

API #:	0403726177	Well #:	9
Well Type:	Oil & Gas	Well Status:	Idle
Lease Name:	Lease by Wellington Oil Co.		
Well Design:	9	Operator ID:	09087
Operator Name:	Wellington Oil Co.	Field Name:	Los Angeles City
Area Name:	Any Area	Place:	Los Angeles
GIS Source:	hud	Confidential Well:	N
Directionally Drilled:	N	Spud Date:	Not Reported
Well Record Request URL:	https://filerequest.conservation.ca.gov/WellRecord?api=03726177		

G55
NNE **OIL_GAS** **CAOG17000138806**
1/8 - 1/4 Mile

OIL_GAS:

API #:	0403723887	Well #:	1
Well Type:	Oil & Gas	Well Status:	Plugged
Lease Name:	Unknown	Well Design:	Unknown 1
Operator ID:	07837		
Operator Name:	Shriners Hospital for Crippled Children		
Field Name:	Los Angeles City	Area Name:	Any Area
Place:	Los Angeles	GIS Source:	hud
Confidential Well:	N	Directionally Drilled:	N
Spud Date:	Not Reported		
Well Record Request URL:	https://filerequest.conservation.ca.gov/WellRecord?api=03723887		

G56
NNE **OIL_GAS** **CAOG17000139050**
1/8 - 1/4 Mile

OIL_GAS:

API #:	0403723891	Well #:	5
Well Type:	Oil & Gas	Well Status:	Plugged
Lease Name:	Unknown	Well Design:	Unknown 5
Operator ID:	07837		
Operator Name:	Shriners Hospital for Crippled Children		
Field Name:	Los Angeles City	Area Name:	Any Area
Place:	Los Angeles	GIS Source:	hud
Confidential Well:	N	Directionally Drilled:	N
Spud Date:	Not Reported		
Well Record Request URL:	https://filerequest.conservation.ca.gov/WellRecord?api=03723891		

G57
NNE **OIL_GAS** **CAOG17000138132**
1/8 - 1/4 Mile

OIL_GAS:

API #:	0403726166	Well #:	13
Well Type:	Oil & Gas	Well Status:	Idle
Lease Name:	Lease by Wellington Oil Co.		
Well Design:	13	Operator ID:	09087
Operator Name:	Wellington Oil Co.	Field Name:	Los Angeles City
Area Name:	Any Area	Place:	Los Angeles

GIS Source:	hud	Confidential Well:	N
Directionally Drilled:	N	Spud Date:	Not Reported
Well Record Request URL:	https://filerequest.conservation.ca.gov/WellRecord?api=03726166		

D58
ENE **OIL_GAS** **CAOG17000138549**
1/8 - 1/4 Mile

OIL_GAS:

API #:	0403726238	Well #:	4A
Well Type:	Oil & Gas	Well Status:	Idle
Lease Name:	Lease by Westlake Oil Co.	Well Design:	4A
Operator ID:	09164	Operator Name:	Westlake Oil Co.
Field Name:	Los Angeles City	Area Name:	Any Area
Place:	Los Angeles	GIS Source:	hud
Confidential Well:	N	Directionally Drilled:	N
Spud Date:	Not Reported		
Well Record Request URL:	https://filerequest.conservation.ca.gov/WellRecord?api=03726238		

F59
North **OIL_GAS** **CAOG17000138180**
1/8 - 1/4 Mile

OIL_GAS:

API #:	0403726159	Well #:	16
Well Type:	Oil & Gas	Well Status:	Idle
Lease Name:	Lease by Wellington Oil Co.		
Well Design:	16	Operator ID:	09087
Operator Name:	Wellington Oil Co.	Field Name:	Los Angeles City
Area Name:	Any Area	Place:	Los Angeles
GIS Source:	hud	Confidential Well:	N
Directionally Drilled:	N	Spud Date:	Not Reported
Well Record Request URL:	https://filerequest.conservation.ca.gov/WellRecord?api=03726159		

G60
NNE **OIL_GAS** **CAOG17000138088**
1/8 - 1/4 Mile

OIL_GAS:

API #:	0403726164	Well #:	11
Well Type:	Oil & Gas	Well Status:	Idle
Lease Name:	Lease by Wellington Oil Co.		
Well Design:	11	Operator ID:	09087
Operator Name:	Wellington Oil Co.	Field Name:	Los Angeles City
Area Name:	Any Area	Place:	Los Angeles
GIS Source:	hud	Confidential Well:	N
Directionally Drilled:	N	Spud Date:	Not Reported
Well Record Request URL:	https://filerequest.conservation.ca.gov/WellRecord?api=03726164		

Map ID
Direction
Distance

Database EDR ID Number

G61
NNE
1/8 - 1/4 Mile

OIL_GAS **CAOG17000138119**

OIL_GAS:

API #:	0403726163	Well #:	12
Well Type:	Oil & Gas	Well Status:	Idle
Lease Name:	Lease by Wellington Oil Co.		
Well Design:	12	Operator ID:	09087
Operator Name:	Wellington Oil Co.	Field Name:	Los Angeles City
Area Name:	Any Area	Place:	Los Angeles
GIS Source:	hud	Confidential Well:	N
Directionally Drilled:	N	Spud Date:	Not Reported
Well Record Request URL:	https://filerequest.conservation.ca.gov/WellRecord?api=03726163		

H62
NE
1/8 - 1/4 Mile

OIL_GAS **CAOG17000138130**

OIL_GAS:

API #:	0403726195	Well #:	12A
Well Type:	Oil & Gas	Well Status:	Idle
Lease Name:	Lease by Westlake Oil Co.	Well Design:	12A
Operator ID:	09164	Operator Name:	Westlake Oil Co.
Field Name:	Los Angeles City	Area Name:	Any Area
Place:	Los Angeles	GIS Source:	hud
Confidential Well:	N	Directionally Drilled:	N
Spud Date:	Not Reported		
Well Record Request URL:	https://filerequest.conservation.ca.gov/WellRecord?api=03726195		

I63
East
1/8 - 1/4 Mile

OIL_GAS **CAOG17000137959**

OIL_GAS:

API #:	0403726185	Well #:	1
Well Type:	Oil & Gas	Well Status:	Idle
Lease Name:	Lease by Westlake Oil Co.	Well Design:	1
Operator ID:	09164	Operator Name:	Westlake Oil Co.
Field Name:	Los Angeles City	Area Name:	Any Area
Place:	Los Angeles	GIS Source:	hud
Confidential Well:	N	Directionally Drilled:	N
Spud Date:	Not Reported		
Well Record Request URL:	https://filerequest.conservation.ca.gov/WellRecord?api=03726185		

J64
WNW
1/8 - 1/4 Mile

OIL_GAS **CAOG17000138113**

OIL_GAS:

API #:	0403726057	Well #:	12
Well Type:	Oil & Gas	Well Status:	Idle
Lease Name:	Lease by Ruhland Oil Co.	Well Design:	12
Operator ID:	09642	Operator Name:	Ruhland Oil Co.
Field Name:	Los Angeles City	Area Name:	Any Area
Place:	Los Angeles	GIS Source:	hud
Confidential Well:	N	Directionally Drilled:	N
Spud Date:	Not Reported		
Well Record Request URL:	https://filerequest.conservation.ca.gov/WellRecord?api=03726057		

G65
NNE **OIL_GAS** **CAOG17000138097**
1/8 - 1/4 Mile

OIL_GAS:

API #:	0403726248	Well #:	11
Well Type:	Oil & Gas	Well Status:	Idle
Lease Name:	Lease by Wilson & Wheat	Well Design:	11
Operator ID:	09667	Operator Name:	Wilson & Wheat
Field Name:	Los Angeles City	Area Name:	Any Area
Place:	Los Angeles	GIS Source:	hud
Confidential Well:	N	Directionally Drilled:	N
Spud Date:	Not Reported		
Well Record Request URL:	https://filerequest.conservation.ca.gov/WellRecord?api=03726248		

J66
West **OIL_GAS** **CAOG17000138400**
1/8 - 1/4 Mile

OIL_GAS:

API #:	0403726066	Well #:	3
Well Type:	Oil & Gas	Well Status:	Idle
Lease Name:	Lease by Ruhland Oil Co.	Well Design:	3
Operator ID:	09642	Operator Name:	Ruhland Oil Co.
Field Name:	Los Angeles City	Area Name:	Any Area
Place:	Los Angeles	GIS Source:	hud
Confidential Well:	N	Directionally Drilled:	N
Spud Date:	Not Reported		
Well Record Request URL:	https://filerequest.conservation.ca.gov/WellRecord?api=03726066		

G67
NNE **OIL_GAS** **CAOG17000138733**
1/8 - 1/4 Mile

OIL_GAS:

API #:	0403726179	Well #:	8
Well Type:	Oil & Gas	Well Status:	Idle
Lease Name:	Lease by Wellington Oil Co.		
Well Design:	8	Operator ID:	09087
Operator Name:	Wellington Oil Co.	Field Name:	Los Angeles City
Area Name:	Any Area	Place:	Los Angeles
GIS Source:	hud	Confidential Well:	N
Directionally Drilled:	N	Spud Date:	Not Reported

Well Record Request URL: https://filerequest.conservation.ca.gov/WellRecord?api=03726179

G68
NE
1/8 - 1/4 Mile

OIL_GAS **CAOG17000138170**

OIL_GAS:

API #:	0403726189	Well #:	15A
Well Type:	Oil & Gas	Well Status:	Idle
Lease Name:	Lease by Westlake Oil Co.	Well Design:	15A
Operator ID:	09164	Operator Name:	Westlake Oil Co.
Field Name:	Los Angeles City	Area Name:	Any Area
Place:	Los Angeles	GIS Source:	hud
Confidential Well:	N	Directionally Drilled:	N
Spud Date:	Not Reported		
Well Record Request URL:	https://filerequest.conservation.ca.gov/WellRecord?api=03726189		

I69
East
1/8 - 1/4 Mile

OIL_GAS **CAOG17000138672**

OIL_GAS:

API #:	0403726095	Well #:	7
Well Type:	Oil & Gas	Well Status:	Idle
Lease Name:	Lease by Uncle Sam Oil Co.		
Well Design:	7	Operator ID:	09653
Operator Name:	Uncle Sam Oil Co.	Field Name:	Los Angeles City
Area Name:	Any Area	Place:	Los Angeles
GIS Source:	hud	Confidential Well:	N
Directionally Drilled:	N	Spud Date:	Not Reported
Well Record Request URL:	https://filerequest.conservation.ca.gov/WellRecord?api=03726095		

H70
ENE
1/8 - 1/4 Mile

OIL_GAS **CAOG17000138705**

OIL_GAS:

API #:	0403726223	Well #:	7A
Well Type:	Oil & Gas	Well Status:	Idle
Lease Name:	Lease by Westlake Oil Co.	Well Design:	7A
Operator ID:	09164	Operator Name:	Westlake Oil Co.
Field Name:	Los Angeles City	Area Name:	Any Area
Place:	Los Angeles	GIS Source:	hud
Confidential Well:	N	Directionally Drilled:	N
Spud Date:	Not Reported		
Well Record Request URL:	https://filerequest.conservation.ca.gov/WellRecord?api=03726223		

Map ID
Direction
Distance

Database EDR ID Number

J71
West
1/8 - 1/4 Mile

OIL_GAS **CAOG17000138090**

OIL_GAS:

API #:	0403726059	Well #:	11
Well Type:	Oil & Gas	Well Status:	Idle
Lease Name:	Lease by Ruhland Oil Co.	Well Design:	11
Operator ID:	09642	Operator Name:	Ruhland Oil Co.
Field Name:	Los Angeles City	Area Name:	Any Area
Place:	Los Angeles	GIS Source:	hud
Confidential Well:	N	Directionally Drilled:	N
Spud Date:	Not Reported		
Well Record Request URL:	https://filerequest.conservation.ca.gov/WellRecord?api=03726059		

G72
NNE
1/8 - 1/4 Mile

OIL_GAS **CAOG17000138711**

OIL_GAS:

API #:	0403726254	Well #:	8
Well Type:	Oil & Gas	Well Status:	Idle
Lease Name:	Lease by Wilson & Wheat	Well Design:	8
Operator ID:	09667	Operator Name:	Wilson & Wheat
Field Name:	Los Angeles City	Area Name:	Any Area
Place:	Los Angeles	GIS Source:	hud
Confidential Well:	N	Directionally Drilled:	N
Spud Date:	Not Reported		
Well Record Request URL:	https://filerequest.conservation.ca.gov/WellRecord?api=03726254		

H73
ENE
1/8 - 1/4 Mile

OIL_GAS **CAOG17000138230**

OIL_GAS:

API #:	0403726212	Well #:	2
Well Type:	Oil & Gas	Well Status:	Idle
Lease Name:	Lease by Westlake Oil Co.	Well Design:	2
Operator ID:	09164	Operator Name:	Westlake Oil Co.
Field Name:	Los Angeles City	Area Name:	Any Area
Place:	Los Angeles	GIS Source:	hud
Confidential Well:	N	Directionally Drilled:	N
Spud Date:	Not Reported		
Well Record Request URL:	https://filerequest.conservation.ca.gov/WellRecord?api=03726212		

J74
West
1/8 - 1/4 Mile

OIL_GAS **CAOG17000138646**

OIL_GAS:

API #:	0403726067	Well #:	6
Well Type:	Oil & Gas	Well Status:	Idle
Lease Name:	Lease by Ruhland Oil Co.	Well Design:	6
Operator ID:	09642	Operator Name:	Ruhland Oil Co.
Field Name:	Los Angeles City	Area Name:	Any Area
Place:	Los Angeles	GIS Source:	hud
Confidential Well:	N	Directionally Drilled:	N
Spud Date:	Not Reported		
Well Record Request URL:	https://filerequest.conservation.ca.gov/WellRecord?api=03726067		

J75
West
1/8 - 1/4 Mile

OIL_GAS **CAOG17000138068**

OIL_GAS:

API #:	0403726060	Well #:	10
Well Type:	Oil & Gas	Well Status:	Idle
Lease Name:	Lease by Ruhland Oil Co.	Well Design:	10
Operator ID:	09642	Operator Name:	Ruhland Oil Co.
Field Name:	Los Angeles City	Area Name:	Any Area
Place:	Los Angeles	GIS Source:	hud
Confidential Well:	N	Directionally Drilled:	N
Spud Date:	Not Reported		
Well Record Request URL:	https://filerequest.conservation.ca.gov/WellRecord?api=03726060		

K76
North
1/8 - 1/4 Mile

OIL_GAS **CAOG17000138644**

OIL_GAS:

API #:	0403726183	Well #:	6
Well Type:	Oil & Gas	Well Status:	Idle
Lease Name:	Lease by Wellington Oil Co.		
Well Design:	6	Operator ID:	09087
Operator Name:	Wellington Oil Co.	Field Name:	Los Angeles City
Area Name:	Any Area	Place:	Los Angeles
GIS Source:	hud	Confidential Well:	N
Directionally Drilled:	N	Spud Date:	Not Reported
Well Record Request URL:	https://filerequest.conservation.ca.gov/WellRecord?api=03726183		

K77
North
1/8 - 1/4 Mile

OIL_GAS **CAOG17000138559**

OIL_GAS:

API #:	0403726184	Well #:	5
Well Type:	Oil & Gas	Well Status:	Idle
Lease Name:	Lease by Wellington Oil Co.		
Well Design:	5	Operator ID:	09087
Operator Name:	Wellington Oil Co.	Field Name:	Los Angeles City
Area Name:	Any Area	Place:	Los Angeles
GIS Source:	hud	Confidential Well:	N
Directionally Drilled:	N	Spud Date:	Not Reported

Well Record Request URL: https://filerequest.conservation.ca.gov/WellRecord?api=03726184

H78
ENE **OIL_GAS** **CAOG17000138742**
1/8 - 1/4 Mile

OIL_GAS:

API #:	0403726225	Well #:	8A
Well Type:	Oil & Gas	Well Status:	Idle
Lease Name:	Lease by Westlake Oil Co.	Well Design:	8A
Operator ID:	09164	Operator Name:	Westlake Oil Co.
Field Name:	Los Angeles City	Area Name:	Any Area
Place:	Los Angeles	GIS Source:	hud
Confidential Well:	N	Directionally Drilled:	N
Spud Date:	Not Reported		
Well Record Request URL:	https://filerequest.conservation.ca.gov/WellRecord?api=03726225		

G79
NE **OIL_GAS** **CAOG17000138147**
1/8 - 1/4 Mile

OIL_GAS:

API #:	0403726200	Well #:	14
Well Type:	Oil & Gas	Well Status:	Idle
Lease Name:	Lease by Westlake Oil Co.	Well Design:	14
Operator ID:	09164	Operator Name:	Westlake Oil Co.
Field Name:	Los Angeles City	Area Name:	Any Area
Place:	Los Angeles	GIS Source:	hud
Confidential Well:	N	Directionally Drilled:	N
Spud Date:	Not Reported		
Well Record Request URL:	https://filerequest.conservation.ca.gov/WellRecord?api=03726200		

J80
WNW **OIL_GAS** **CAOG17000138758**
1/8 - 1/4 Mile

OIL_GAS:

API #:	0403726062	Well #:	9
Well Type:	Oil & Gas	Well Status:	Idle
Lease Name:	Lease by Ruhland Oil Co.	Well Design:	9
Operator ID:	09642	Operator Name:	Ruhland Oil Co.
Field Name:	Los Angeles City	Area Name:	Any Area
Place:	Los Angeles	GIS Source:	hud
Confidential Well:	N	Directionally Drilled:	N
Spud Date:	Not Reported		
Well Record Request URL:	https://filerequest.conservation.ca.gov/WellRecord?api=03726062		

Map ID
Direction
Distance

Database EDR ID Number

G81
NNE
1/8 - 1/4 Mile

OIL_GAS **CAOG17000138220**

OIL_GAS:

API #:	0403726249	Well #:	2
Well Type:	Oil & Gas	Well Status:	Idle
Lease Name:	Lease by Wilson & Wheat	Well Design:	2
Operator ID:	09667	Operator Name:	Wilson & Wheat
Field Name:	Los Angeles City	Area Name:	Any Area
Place:	Los Angeles	GIS Source:	hud
Confidential Well:	N	Directionally Drilled:	N
Spud Date:	Not Reported		
Well Record Request URL:	https://filerequest.conservation.ca.gov/WellRecord?api=03726249		

J82
WNW
1/8 - 1/4 Mile

OIL_GAS **CAOG17000138714**

OIL_GAS:

API #:	0403726064	Well #:	8
Well Type:	Oil & Gas	Well Status:	Idle
Lease Name:	Lease by Ruhland Oil Co.	Well Design:	8
Operator ID:	09642	Operator Name:	Ruhland Oil Co.
Field Name:	Los Angeles City	Area Name:	Any Area
Place:	Los Angeles	GIS Source:	hud
Confidential Well:	N	Directionally Drilled:	N
Spud Date:	Not Reported		
Well Record Request URL:	https://filerequest.conservation.ca.gov/WellRecord?api=03726064		

H83
ENE
1/8 - 1/4 Mile

OIL_GAS **CAOG17000138394**

OIL_GAS:

API #:	0403726229	Well #:	3
Well Type:	Oil & Gas	Well Status:	Idle
Lease Name:	Lease by Westlake Oil Co.	Well Design:	3
Operator ID:	09164	Operator Name:	Westlake Oil Co.
Field Name:	Los Angeles City	Area Name:	Any Area
Place:	Los Angeles	GIS Source:	hud
Confidential Well:	N	Directionally Drilled:	N
Spud Date:	Not Reported		
Well Record Request URL:	https://filerequest.conservation.ca.gov/WellRecord?api=03726229		

G84
NNE
1/8 - 1/4 Mile

OIL_GAS **CAOG17000138511**

OIL_GAS:

API #:	0403726255	Well #:	4
Well Type:	Oil & Gas	Well Status:	Idle
Lease Name:	Lease by Wilson & Wheat	Well Design:	4
Operator ID:	09667	Operator Name:	Wilson & Wheat
Field Name:	Los Angeles City	Area Name:	Any Area
Place:	Los Angeles	GIS Source:	hud
Confidential Well:	N	Directionally Drilled:	N
Spud Date:	Not Reported		
Well Record Request URL:	https://filerequest.conservation.ca.gov/WellRecord?api=03726255		

F85
North **OIL_GAS** **CAOG17000138197**
1/8 - 1/4 Mile

OIL_GAS:

API #:	0403726162	Well #:	18
Well Type:	Oil & Gas	Well Status:	Idle
Lease Name:	Lease by Wellington Oil Co.		
Well Design:	18	Operator ID:	09087
Operator Name:	Wellington Oil Co.	Field Name:	Los Angeles City
Area Name:	Any Area	Place:	Los Angeles
GIS Source:	hud	Confidential Well:	N
Directionally Drilled:	N	Spud Date:	Not Reported
Well Record Request URL:	https://filerequest.conservation.ca.gov/WellRecord?api=03726162		

G86
NNE **OIL_GAS** **CAOG17000138688**
1/8 - 1/4 Mile

OIL_GAS:

API #:	0403726178	Well #:	7
Well Type:	Oil & Gas	Well Status:	Idle
Lease Name:	Lease by Wellington Oil Co.		
Well Design:	7	Operator ID:	09087
Operator Name:	Wellington Oil Co.	Field Name:	Los Angeles City
Area Name:	Any Area	Place:	Los Angeles
GIS Source:	hud	Confidential Well:	N
Directionally Drilled:	N	Spud Date:	Not Reported
Well Record Request URL:	https://filerequest.conservation.ca.gov/WellRecord?api=03726178		

G87
NNE **OIL_GAS** **CAOG17000138687**
1/8 - 1/4 Mile

OIL_GAS:

API #:	0403726253	Well #:	7
Well Type:	Oil & Gas	Well Status:	Idle
Lease Name:	Lease by Wilson & Wheat	Well Design:	7
Operator ID:	09667	Operator Name:	Wilson & Wheat
Field Name:	Los Angeles City	Area Name:	Any Area
Place:	Los Angeles	GIS Source:	hud
Confidential Well:	N	Directionally Drilled:	N
Spud Date:	Not Reported		

Well Record Request URL: https://filerequest.conservation.ca.gov/WellRecord?api=03726253

H88
ENE **OIL_GAS** **CAOG17000138064**
1/8 - 1/4 Mile

OIL_GAS:

API #:	0403726088	Well #:	10
Well Type:	Oil & Gas	Well Status:	Idle
Lease Name:	Lease by Uncle Sam Oil Co.		
Well Design:	10	Operator ID:	09653
Operator Name:	Uncle Sam Oil Co.	Field Name:	Los Angeles City
Area Name:	Any Area	Place:	Los Angeles
GIS Source:	hud	Confidential Well:	N
Directionally Drilled:	N	Spud Date:	Not Reported
Well Record Request URL:	https://filerequest.conservation.ca.gov/WellRecord?api=03726088		

H89
ENE **OIL_GAS** **CAOG17000138781**
1/8 - 1/4 Mile

OIL_GAS:

API #:	0403726221	Well #:	9A
Well Type:	Oil & Gas	Well Status:	Idle
Lease Name:	Lease by Westlake Oil Co.	Well Design:	9A
Operator ID:	09164	Operator Name:	Westlake Oil Co.
Field Name:	Los Angeles City	Area Name:	Any Area
Place:	Los Angeles	GIS Source:	hud
Confidential Well:	N	Directionally Drilled:	N
Spud Date:	Not Reported		
Well Record Request URL:	https://filerequest.conservation.ca.gov/WellRecord?api=03726221		

J90
West **OIL_GAS** **CAOG17000138515**
1/8 - 1/4 Mile

OIL_GAS:

API #:	0403726065	Well #:	4
Well Type:	Oil & Gas	Well Status:	Idle
Lease Name:	Lease by Ruhland Oil Co.	Well Design:	4
Operator ID:	09642	Operator Name:	Ruhland Oil Co.
Field Name:	Los Angeles City	Area Name:	Any Area
Place:	Los Angeles	GIS Source:	hud
Confidential Well:	N	Directionally Drilled:	N
Spud Date:	Not Reported		
Well Record Request URL:	https://filerequest.conservation.ca.gov/WellRecord?api=03726065		

Map ID
Direction
Distance

Database EDR ID Number

J91
West
1/8 - 1/4 Mile

OIL_GAS **CAOG17000138588**

OIL_GAS:

API #:	0403726068	Well #:	5
Well Type:	Oil & Gas	Well Status:	Idle
Lease Name:	Lease by Ruhland Oil Co.	Well Design:	5
Operator ID:	09642	Operator Name:	Ruhland Oil Co.
Field Name:	Los Angeles City	Area Name:	Any Area
Place:	Los Angeles	GIS Source:	hud
Confidential Well:	N	Directionally Drilled:	N
Spud Date:	Not Reported		
Well Record Request URL:	https://filerequest.conservation.ca.gov/WellRecord?api=03726068		

J92
West
1/8 - 1/4 Mile

OIL_GAS **CAOG17000138289**

OIL_GAS:

API #:	0403726058	Well #:	2
Well Type:	Oil & Gas	Well Status:	Idle
Lease Name:	Lease by Ruhland Oil Co.	Well Design:	2
Operator ID:	09642	Operator Name:	Ruhland Oil Co.
Field Name:	Los Angeles City	Area Name:	Any Area
Place:	Los Angeles	GIS Source:	hud
Confidential Well:	N	Directionally Drilled:	N
Spud Date:	Not Reported		
Well Record Request URL:	https://filerequest.conservation.ca.gov/WellRecord?api=03726058		

G93
NNE
1/8 - 1/4 Mile

OIL_GAS **CAOG17000138979**

OIL_GAS:

API #:	0403723889	Well #:	3
Well Type:	Oil & Gas	Well Status:	Plugged
Lease Name:	Unknown	Well Design:	Unknown 3
Operator ID:	07837		
Operator Name:	Shriners Hospital for Crippled Children		
Field Name:	Los Angeles City	Area Name:	Any Area
Place:	Los Angeles	GIS Source:	hud
Confidential Well:	N	Directionally Drilled:	N
Spud Date:	Not Reported		
Well Record Request URL:	https://filerequest.conservation.ca.gov/WellRecord?api=03723889		

Map ID
Direction
Distance

Database EDR ID Number

G94
NE
1/8 - 1/4 Mile

OIL_GAS **CAOG17000138167**

OIL_GAS:

API #:	0403726191	Well #:	15
Well Type:	Oil & Gas	Well Status:	Idle
Lease Name:	Lease by Westlake Oil Co.	Well Design:	15
Operator ID:	09164	Operator Name:	Westlake Oil Co.
Field Name:	Los Angeles City	Area Name:	Any Area
Place:	Los Angeles	GIS Source:	hud
Confidential Well:	N	Directionally Drilled:	N
Spud Date:	Not Reported		
Well Record Request URL:	https://filerequest.conservation.ca.gov/WellRecord?api=03726191		

J95
West
1/8 - 1/4 Mile

OIL_GAS **CAOG17000138675**

OIL_GAS:

API #:	0403726063	Well #:	7
Well Type:	Oil & Gas	Well Status:	Idle
Lease Name:	Lease by Ruhland Oil Co.	Well Design:	7
Operator ID:	09642	Operator Name:	Ruhland Oil Co.
Field Name:	Los Angeles City	Area Name:	Any Area
Place:	Los Angeles	GIS Source:	hud
Confidential Well:	N	Directionally Drilled:	N
Spud Date:	Not Reported		
Well Record Request URL:	https://filerequest.conservation.ca.gov/WellRecord?api=03726063		

F96
North
1/8 - 1/4 Mile

OIL_GAS **CAOG17000138188**

OIL_GAS:

API #:	0403726158	Well #:	17
Well Type:	Oil & Gas	Well Status:	Idle
Lease Name:	Lease by Wellington Oil Co.		
Well Design:	17	Operator ID:	09087
Operator Name:	Wellington Oil Co.	Field Name:	Los Angeles City
Area Name:	Any Area	Place:	Los Angeles
GIS Source:	hud	Confidential Well:	N
Directionally Drilled:	N	Spud Date:	Not Reported
Well Record Request URL:	https://filerequest.conservation.ca.gov/WellRecord?api=03726158		

97
West
1/8 - 1/4 Mile

OIL_GAS **CAOG17000137984**

OIL_GAS:

API #:	0403726061	Well #:	1
Well Type:	Oil & Gas	Well Status:	Idle
Lease Name:	Lease by Ruhland Oil Co.	Well Design:	1
Operator ID:	09642	Operator Name:	Ruhland Oil Co.
Field Name:	Los Angeles City	Area Name:	Any Area
Place:	Los Angeles	GIS Source:	hud
Confidential Well:	N	Directionally Drilled:	N
Spud Date:	Not Reported		
Well Record Request URL:	https://filerequest.conservation.ca.gov/WellRecord?api=03726061		

G98
NNE **OIL_GAS** **CAOG17000137989**
1/8 - 1/4 Mile

OIL_GAS:

API #:	0403726250	Well #:	1
Well Type:	Oil & Gas	Well Status:	Idle
Lease Name:	Lease by Wilson & Wheat	Well Design:	1
Operator ID:	09667	Operator Name:	Wilson & Wheat
Field Name:	Los Angeles City	Area Name:	Any Area
Place:	Los Angeles	GIS Source:	hud
Confidential Well:	N	Directionally Drilled:	N
Spud Date:	Not Reported		
Well Record Request URL:	https://filerequest.conservation.ca.gov/WellRecord?api=03726250		

H99
ENE **OIL_GAS** **CAOG17000138079**
1/8 - 1/4 Mile

OIL_GAS:

API #:	0403726220	Well #:	10A
Well Type:	Oil & Gas	Well Status:	Idle
Lease Name:	Lease by Westlake Oil Co.	Well Design:	10A
Operator ID:	09164	Operator Name:	Westlake Oil Co.
Field Name:	Los Angeles City	Area Name:	Any Area
Place:	Los Angeles	GIS Source:	hud
Confidential Well:	N	Directionally Drilled:	N
Spud Date:	Not Reported		
Well Record Request URL:	https://filerequest.conservation.ca.gov/WellRecord?api=03726220		

H100
ENE **OIL_GAS** **CAOG17000138098**
1/8 - 1/4 Mile

OIL_GAS:

API #:	0403726087	Well #:	11
Well Type:	Oil & Gas	Well Status:	Idle
Lease Name:	Lease by Uncle Sam Oil Co.		
Well Design:	11	Operator ID:	09653
Operator Name:	Uncle Sam Oil Co.	Field Name:	Los Angeles City
Area Name:	Any Area	Place:	Los Angeles
GIS Source:	hud	Confidential Well:	N
Directionally Drilled:	N	Spud Date:	Not Reported

Well Record Request URL: https://filerequest.conservation.ca.gov/WellRecord?api=03726087

I101
East
1/8 - 1/4 Mile

OIL_GAS **CAOG17000138231**

OIL_GAS:

API #:	0403726086	Well #:	2
Well Type:	Oil & Gas	Well Status:	Idle
Lease Name:	Lease by Uncle Sam Oil Co.		
Well Design:	2	Operator ID:	09653
Operator Name:	Uncle Sam Oil Co.	Field Name:	Los Angeles City
Area Name:	Any Area	Place:	Los Angeles
GIS Source:	hud	Confidential Well:	N
Directionally Drilled:	N	Spud Date:	Not Reported
Well Record Request URL:	https://filerequest.conservation.ca.gov/WellRecord?api=03726086		

G102
NNE
1/8 - 1/4 Mile

OIL_GAS **CAOG17000138447**

OIL_GAS:

API #:	0403726256	Well #:	3
Well Type:	Oil & Gas	Well Status:	Idle
Lease Name:	Lease by Wilson & Wheat	Well Design:	3
Operator ID:	09667	Operator Name:	Wilson & Wheat
Field Name:	Los Angeles City	Area Name:	Any Area
Place:	Los Angeles	GIS Source:	hud
Confidential Well:	N	Directionally Drilled:	N
Spud Date:	Not Reported		
Well Record Request URL:	https://filerequest.conservation.ca.gov/WellRecord?api=03726256		

L103
ESE
1/8 - 1/4 Mile

OIL_GAS **CAOG17000137992**

OIL_GAS:

API #:	0403726089	Well #:	1
Well Type:	Oil & Gas	Well Status:	Idle
Lease Name:	Lease by Uncle Sam Oil Co.		
Well Design:	1	Operator ID:	09653
Operator Name:	Uncle Sam Oil Co.	Field Name:	Los Angeles City
Area Name:	Any Area	Place:	Los Angeles
GIS Source:	hud	Confidential Well:	N
Directionally Drilled:	N	Spud Date:	Not Reported
Well Record Request URL:	https://filerequest.conservation.ca.gov/WellRecord?api=03726089		

Map ID
Direction
Distance

Database EDR ID Number

H104
NE
1/8 - 1/4 Mile

OIL_GAS **CAOG17000138109**

OIL_GAS:

API #:	0403726197	Well #:	11A
Well Type:	Oil & Gas	Well Status:	Idle
Lease Name:	Lease by Westlake Oil Co.	Well Design:	11A
Operator ID:	09164	Operator Name:	Westlake Oil Co.
Field Name:	Los Angeles City	Area Name:	Any Area
Place:	Los Angeles	GIS Source:	hud
Confidential Well:	N	Directionally Drilled:	N
Spud Date:	Not Reported		
Well Record Request URL:	https://filerequest.conservation.ca.gov/WellRecord?api=03726197		

H105
NE
1/8 - 1/4 Mile

OIL_GAS **CAOG17000138195**

OIL_GAS:

API #:	0403726192	Well #:	18
Well Type:	Oil & Gas	Well Status:	Idle
Lease Name:	Lease by Westlake Oil Co.	Well Design:	18
Operator ID:	09164	Operator Name:	Westlake Oil Co.
Field Name:	Los Angeles City	Area Name:	Any Area
Place:	Los Angeles	GIS Source:	hud
Confidential Well:	N	Directionally Drilled:	N
Spud Date:	Not Reported		
Well Record Request URL:	https://filerequest.conservation.ca.gov/WellRecord?api=03726192		

H106
NE
1/8 - 1/4 Mile

OIL_GAS **CAOG17000138185**

OIL_GAS:

API #:	0403726186	Well #:	17
Well Type:	Oil & Gas	Well Status:	Idle
Lease Name:	Lease by Westlake Oil Co.	Well Design:	17
Operator ID:	09164	Operator Name:	Westlake Oil Co.
Field Name:	Los Angeles City	Area Name:	Any Area
Place:	Los Angeles	GIS Source:	hud
Confidential Well:	N	Directionally Drilled:	N
Spud Date:	Not Reported		
Well Record Request URL:	https://filerequest.conservation.ca.gov/WellRecord?api=03726186		

K107
North
1/8 - 1/4 Mile

OIL_GAS **CAOG17000138207**

OIL_GAS:

API #:	0403726161	Well #:	19
Well Type:	Oil & Gas	Well Status:	Idle
Lease Name:	Lease by Wellington Oil Co.		
Well Design:	19	Operator ID:	09087
Operator Name:	Wellington Oil Co.	Field Name:	Los Angeles City
Area Name:	Any Area	Place:	Los Angeles
GIS Source:	hud	Confidential Well:	N
Directionally Drilled:	N	Spud Date:	Not Reported
Well Record Request URL:	https://filerequest.conservation.ca.gov/WellRecord?api=03726161		

G108
NNE **OIL_GAS** **CAOG17000138111**
1/8 - 1/4 Mile

OIL_GAS:

API #:	0403726247	Well #:	12
Well Type:	Oil & Gas	Well Status:	Idle
Lease Name:	Lease by Wilson & Wheat	Well Design:	12
Operator ID:	09667	Operator Name:	Wilson & Wheat
Field Name:	Los Angeles City	Area Name:	Any Area
Place:	Los Angeles	GIS Source:	hud
Confidential Well:	N	Directionally Drilled:	N
Spud Date:	Not Reported		
Well Record Request URL:	https://filerequest.conservation.ca.gov/WellRecord?api=03726247		

M109
NE **OIL_GAS** **CAOG17000138182**
1/8 - 1/4 Mile

OIL_GAS:

API #:	0403726188	Well #:	16
Well Type:	Oil & Gas	Well Status:	Idle
Lease Name:	Lease by Westlake Oil Co.	Well Design:	16
Operator ID:	09164	Operator Name:	Westlake Oil Co.
Field Name:	Los Angeles City	Area Name:	Any Area
Place:	Los Angeles	GIS Source:	hud
Confidential Well:	N	Directionally Drilled:	N
Spud Date:	Not Reported		
Well Record Request URL:	https://filerequest.conservation.ca.gov/WellRecord?api=03726188		

H110
ENE **OIL_GAS** **CAOG17000138110**
1/8 - 1/4 Mile

OIL_GAS:

API #:	0403726085	Well #:	12
Well Type:	Oil & Gas	Well Status:	Idle
Lease Name:	Lease by Uncle Sam Oil Co.		
Well Design:	12	Operator ID:	09653
Operator Name:	Uncle Sam Oil Co.	Field Name:	Los Angeles City
Area Name:	Any Area	Place:	Los Angeles
GIS Source:	hud	Confidential Well:	N
Directionally Drilled:	N	Spud Date:	Not Reported

Well Record Request URL: https://filerequest.conservation.ca.gov/WellRecord?api=03726085

H111
NE
1/8 - 1/4 Mile

OIL_GAS **CAOG17000138501**

OIL_GAS:

API #:	0403726226	Well #:	4
Well Type:	Oil & Gas	Well Status:	Idle
Lease Name:	Lease by Westlake Oil Co.	Well Design:	4
Operator ID:	09164	Operator Name:	Westlake Oil Co.
Field Name:	Los Angeles City	Area Name:	Any Area
Place:	Los Angeles	GIS Source:	hud
Confidential Well:	N	Directionally Drilled:	N
Spud Date:	Not Reported		
Well Record Request URL:	https://filerequest.conservation.ca.gov/WellRecord?api=03726226		

K112
NNE
1/8 - 1/4 Mile

OIL_GAS **CAOG17000138397**

OIL_GAS:

API #:	0403725558	Well #:	3
Well Type:	Oil & Gas	Well Status:	Idle
Lease Name:	Lease by College Oil Co.	Well Design:	3
Operator ID:	09544	Operator Name:	College Oil Co.
Field Name:	Los Angeles City	Area Name:	Any Area
Place:	Los Angeles	GIS Source:	hud
Confidential Well:	N	Directionally Drilled:	N
Spud Date:	Not Reported		
Well Record Request URL:	https://filerequest.conservation.ca.gov/WellRecord?api=03725558		

I113
East
1/8 - 1/4 Mile

OIL_GAS **CAOG17000138432**

OIL_GAS:

API #:	0403726093	Well #:	3
Well Type:	Oil & Gas	Well Status:	Idle
Lease Name:	Lease by Uncle Sam Oil Co.		
Well Design:	3	Operator ID:	09653
Operator Name:	Uncle Sam Oil Co.	Field Name:	Los Angeles City
Area Name:	Any Area	Place:	Los Angeles
GIS Source:	hud	Confidential Well:	N
Directionally Drilled:	N	Spud Date:	Not Reported
Well Record Request URL:	https://filerequest.conservation.ca.gov/WellRecord?api=03726093		

Map ID
Direction
Distance

	Database	EDR ID Number

K114
North
1/8 - 1/4 Mile

OIL_GAS **CAOG17000138321**

OIL_GAS:

API #:	0403726169	Well #:	21
Well Type:	Oil & Gas	Well Status:	Idle
Lease Name:	Lease by Wellington Oil Co.		
Well Design:	21	Operator ID:	09087
Operator Name:	Wellington Oil Co.	Field Name:	Los Angeles City
Area Name:	Any Area	Place:	Los Angeles
GIS Source:	hud	Confidential Well:	N
Directionally Drilled:	N	Spud Date:	Not Reported
Well Record Request URL:	https://filerequest.conservation.ca.gov/WellRecord?api=03726169		

K115
NNE
1/8 - 1/4 Mile

OIL_GAS **CAOG17000138283**

OIL_GAS:

API #:	0403725550	Well #:	2
Well Type:	Oil & Gas	Well Status:	Idle
Lease Name:	Lease by College Oil Co.	Well Design:	2
Operator ID:	09544	Operator Name:	College Oil Co.
Field Name:	Los Angeles City	Area Name:	Any Area
Place:	Los Angeles	GIS Source:	hud
Confidential Well:	N	Directionally Drilled:	N
Spud Date:	Not Reported		
Well Record Request URL:	https://filerequest.conservation.ca.gov/WellRecord?api=03725550		

H116
NE
1/8 - 1/4 Mile

OIL_GAS **CAOG17000138551**

OIL_GAS:

API #:	0403726237	Well #:	5
Well Type:	Oil & Gas	Well Status:	Idle
Lease Name:	Lease by Westlake Oil Co.	Well Design:	5
Operator ID:	09164	Operator Name:	Westlake Oil Co.
Field Name:	Los Angeles City	Area Name:	Any Area
Place:	Los Angeles	GIS Source:	hud
Confidential Well:	N	Directionally Drilled:	N
Spud Date:	Not Reported		
Well Record Request URL:	https://filerequest.conservation.ca.gov/WellRecord?api=03726237		

K117
North
1/8 - 1/4 Mile

OIL_GAS **CAOG17000138311**

OIL_GAS:

API #:	0403726173	Well #:	20
Well Type:	Oil & Gas	Well Status:	Idle
Lease Name:	Lease by Wellington Oil Co.		
Well Design:	20	Operator ID:	09087
Operator Name:	Wellington Oil Co.	Field Name:	Los Angeles City
Area Name:	Any Area	Place:	Los Angeles
GIS Source:	hud	Confidential Well:	N
Directionally Drilled:	N	Spud Date:	Not Reported
Well Record Request URL:	https://filerequest.conservation.ca.gov/WellRecord?api=03726173		

H118
NE **OIL_GAS** **CAOG17000138211**
1/8 - 1/4 Mile

OIL_GAS:

API #:	0403726190	Well #:	19
Well Type:	Oil & Gas	Well Status:	Idle
Lease Name:	Lease by Westlake Oil Co.	Well Design:	19
Operator ID:	09164	Operator Name:	Westlake Oil Co.
Field Name:	Los Angeles City	Area Name:	Any Area
Place:	Los Angeles	GIS Source:	hud
Confidential Well:	N	Directionally Drilled:	N
Spud Date:	Not Reported		
Well Record Request URL:	https://filerequest.conservation.ca.gov/WellRecord?api=03726190		

M119
NNE **OIL_GAS** **CAOG17000137990**
1/4 - 1/2 Mile

OIL_GAS:

API #:	0403725552	Well #:	1
Well Type:	Oil & Gas	Well Status:	Idle
Lease Name:	Lease by College Oil Co.	Well Design:	1
Operator ID:	09544	Operator Name:	College Oil Co.
Field Name:	Los Angeles City	Area Name:	Any Area
Place:	Los Angeles	GIS Source:	hud
Confidential Well:	N	Directionally Drilled:	N
Spud Date:	Not Reported		
Well Record Request URL:	https://filerequest.conservation.ca.gov/WellRecord?api=03725552		

I120
ENE **OIL_GAS** **CAOG17000138712**
1/4 - 1/2 Mile

OIL_GAS:

API #:	0403726091	Well #:	8
Well Type:	Oil & Gas	Well Status:	Idle
Lease Name:	Lease by Uncle Sam Oil Co.		
Well Design:	8	Operator ID:	09653
Operator Name:	Uncle Sam Oil Co.	Field Name:	Los Angeles City
Area Name:	Any Area	Place:	Los Angeles
GIS Source:	hud	Confidential Well:	N
Directionally Drilled:	N	Spud Date:	Not Reported

Well Record Request URL: https://filerequest.conservation.ca.gov/WellRecord?api=03726091

H121
NE
1/4 - 1/2 Mile

OIL_GAS **CAOG17000138639**

OIL_GAS:

API #:	0403726233	Well #:	6
Well Type:	Oil & Gas	Well Status:	Idle
Lease Name:	Lease by Westlake Oil Co.	Well Design:	6
Operator ID:	09164	Operator Name:	Westlake Oil Co.
Field Name:	Los Angeles City	Area Name:	Any Area
Place:	Los Angeles	GIS Source:	hud
Confidential Well:	N	Directionally Drilled:	N
Spud Date:	Not Reported		
Well Record Request URL:	https://filerequest.conservation.ca.gov/WellRecord?api=03726233		

H122
NE
1/4 - 1/2 Mile

OIL_GAS **CAOG17000138694**

OIL_GAS:

API #:	0403726076	Well #:	7
Well Type:	Oil & Gas	Well Status:	Idle
Lease Name:	Lease by Sierra Oil Co.	Well Design:	7
Operator ID:	07846	Operator Name:	Sierra Oil Co.
Field Name:	Los Angeles City	Area Name:	Any Area
Place:	Los Angeles	GIS Source:	hud
Confidential Well:	N	Directionally Drilled:	N
Spud Date:	Not Reported		
Well Record Request URL:	https://filerequest.conservation.ca.gov/WellRecord?api=03726076		

I123
East
1/4 - 1/2 Mile

OIL_GAS **CAOG17000138499**

OIL_GAS:

API #:	0403726092	Well #:	4
Well Type:	Oil & Gas	Well Status:	Idle
Lease Name:	Lease by Uncle Sam Oil Co.		
Well Design:	4	Operator ID:	09653
Operator Name:	Uncle Sam Oil Co.	Field Name:	Los Angeles City
Area Name:	Any Area	Place:	Los Angeles
GIS Source:	hud	Confidential Well:	N
Directionally Drilled:	N	Spud Date:	Not Reported
Well Record Request URL:	https://filerequest.conservation.ca.gov/WellRecord?api=03726092		

Map ID
Direction
Distance

Database EDR ID Number

I124
East
1/4 - 1/2 Mile

OIL_GAS **CAOG17000138084**

OIL_GAS:

API #:	0403726037	Well #:	11
Well Type:	Oil & Gas	Well Status:	Idle
Lease Name:	Lease by Phelps & Beveridge		
Well Design:	11	Operator ID:	09632
Operator Name:	Phelps & Beveridge	Field Name:	Los Angeles City
Area Name:	Any Area	Place:	Los Angeles
GIS Source:	hud	Confidential Well:	N
Directionally Drilled:	N	Spud Date:	Not Reported
Well Record Request URL:	https://filerequest.conservation.ca.gov/WellRecord?api=03726037		

M125
NNE
1/4 - 1/2 Mile

OIL_GAS **CAOG17000138317**

OIL_GAS:

API #:	0403726216	Well #:	21
Well Type:	Oil & Gas	Well Status:	Idle
Lease Name:	Lease by Westlake Oil Co.	Well Design:	21
Operator ID:	09164	Operator Name:	Westlake Oil Co.
Field Name:	Los Angeles City	Area Name:	Any Area
Place:	Los Angeles	GIS Source:	hud
Confidential Well:	N	Directionally Drilled:	N
Spud Date:	Not Reported		
Well Record Request URL:	https://filerequest.conservation.ca.gov/WellRecord?api=03726216		

H126
NE
1/4 - 1/2 Mile

OIL_GAS **CAOG17000138686**

OIL_GAS:

API #:	0403726235	Well #:	7
Well Type:	Oil & Gas	Well Status:	Idle
Lease Name:	Lease by Westlake Oil Co.	Well Design:	7
Operator ID:	09164	Operator Name:	Westlake Oil Co.
Field Name:	Los Angeles City	Area Name:	Any Area
Place:	Los Angeles	GIS Source:	hud
Confidential Well:	N	Directionally Drilled:	N
Spud Date:	Not Reported		
Well Record Request URL:	https://filerequest.conservation.ca.gov/WellRecord?api=03726235		

K127
North
1/4 - 1/2 Mile

OIL_GAS **CAOG17000138330**

OIL_GAS:

API #:	0403726167	Well #:	22
Well Type:	Oil & Gas	Well Status:	Idle
Lease Name:	Lease by Wellington Oil Co.		
Well Design:	22	Operator ID:	09087
Operator Name:	Wellington Oil Co.	Field Name:	Los Angeles City
Area Name:	Any Area	Place:	Los Angeles
GIS Source:	hud	Confidential Well:	N
Directionally Drilled:	N	Spud Date:	Not Reported
Well Record Request URL:	https://filerequest.conservation.ca.gov/WellRecord?api=03726167		

L128
East
1/4 - 1/2 Mile

OIL_GAS **CAOG17000138048**

OIL_GAS:

API #:	0403726036	Well #:	10
Well Type:	Oil & Gas	Well Status:	Idle
Lease Name:	Lease by Phelps & Beveridge		
Well Design:	10	Operator ID:	09632
Operator Name:	Phelps & Beveridge	Field Name:	Los Angeles City
Area Name:	Any Area	Place:	Los Angeles
GIS Source:	hud	Confidential Well:	N
Directionally Drilled:	N	Spud Date:	Not Reported
Well Record Request URL:	https://filerequest.conservation.ca.gov/WellRecord?api=03726036		

H129
NE
1/4 - 1/2 Mile

OIL_GAS **CAOG17000138640**

OIL_GAS:

API #:	0403726075	Well #:	6
Well Type:	Oil & Gas	Well Status:	Idle
Lease Name:	Lease by Sierra Oil Co.	Well Design:	6
Operator ID:	07846	Operator Name:	Sierra Oil Co.
Field Name:	Los Angeles City	Area Name:	Any Area
Place:	Los Angeles	GIS Source:	hud
Confidential Well:	N	Directionally Drilled:	N
Spud Date:	Not Reported		
Well Record Request URL:	https://filerequest.conservation.ca.gov/WellRecord?api=03726075		

M130
NE
1/4 - 1/2 Mile

OIL_GAS **CAOG17000138708**

OIL_GAS:

API #:	0403726222	Well #:	8
Well Type:	Oil & Gas	Well Status:	Idle
Lease Name:	Lease by Westlake Oil Co.	Well Design:	8
Operator ID:	09164	Operator Name:	Westlake Oil Co.
Field Name:	Los Angeles City	Area Name:	Any Area
Place:	Los Angeles	GIS Source:	hud
Confidential Well:	N	Directionally Drilled:	N
Spud Date:	Not Reported		

Well Record Request URL: https://filerequest.conservation.ca.gov/WellRecord?api=03726222

M131
NNE
1/4 - 1/2 Mile

OIL_GAS **CAOG17000138344**

OIL_GAS:

API #:	0403726202	Well #:	23
Well Type:	Oil & Gas	Well Status:	Idle
Lease Name:	Lease by Westlake Oil Co.	Well Design:	23
Operator ID:	09164	Operator Name:	Westlake Oil Co.
Field Name:	Los Angeles City	Area Name:	Any Area
Place:	Los Angeles	GIS Source:	hud
Confidential Well:	N	Directionally Drilled:	N
Spud Date:	Not Reported		
Well Record Request URL:	https://filerequest.conservation.ca.gov/WellRecord?api=03726202		

N132
North
1/4 - 1/2 Mile

OIL_GAS **CAOG17000138358**

OIL_GAS:

API #:	0403726171	Well #:	25
Well Type:	Oil & Gas	Well Status:	Idle
Lease Name:	Lease by Wellington Oil Co.		
Well Design:	25	Operator ID:	09087
Operator Name:	Wellington Oil Co.	Field Name:	Los Angeles City
Area Name:	Any Area	Place:	Los Angeles
GIS Source:	hud	Confidential Well:	N
Directionally Drilled:	N	Spud Date:	Not Reported
Well Record Request URL:	https://filerequest.conservation.ca.gov/WellRecord?api=03726171		

N133
North
1/4 - 1/2 Mile

OIL_GAS **CAOG17000138338**

OIL_GAS:

API #:	0403726168	Well #:	23
Well Type:	Oil & Gas	Well Status:	Idle
Lease Name:	Lease by Wellington Oil Co.		
Well Design:	23	Operator ID:	09087
Operator Name:	Wellington Oil Co.	Field Name:	Los Angeles City
Area Name:	Any Area	Place:	Los Angeles
GIS Source:	hud	Confidential Well:	N
Directionally Drilled:	N	Spud Date:	Not Reported
Well Record Request URL:	https://filerequest.conservation.ca.gov/WellRecord?api=03726168		

Map ID
Direction
Distance

Database EDR ID Number

L134
ESE
1/4 - 1/2 Mile

OIL_GAS **CAOG17000138142**

OIL_GAS:

API #:	0403726034	Well #:	13
Well Type:	Oil & Gas	Well Status:	Idle
Lease Name:	Lease by Phelps & Beveridge		
Well Design:	13	Operator ID:	09632
Operator Name:	Phelps & Beveridge	Field Name:	Los Angeles City
Area Name:	Any Area	Place:	Los Angeles
GIS Source:	hud	Confidential Well:	N
Directionally Drilled:	N	Spud Date:	Not Reported
Well Record Request URL:	https://filerequest.conservation.ca.gov/WellRecord?api=03726034		

M135
NE
1/4 - 1/2 Mile

OIL_GAS **CAOG17000138314**

OIL_GAS:

API #:	0403726215	Well #:	20
Well Type:	Oil & Gas	Well Status:	Idle
Lease Name:	Lease by Westlake Oil Co.	Well Design:	20
Operator ID:	09164	Operator Name:	Westlake Oil Co.
Field Name:	Los Angeles City	Area Name:	Any Area
Place:	Los Angeles	GIS Source:	hud
Confidential Well:	N	Directionally Drilled:	N
Spud Date:	Not Reported		
Well Record Request URL:	https://filerequest.conservation.ca.gov/WellRecord?api=03726215		

O136
NE
1/4 - 1/2 Mile

OIL_GAS **CAOG17000138552**

OIL_GAS:

API #:	0403726077	Well #:	5
Well Type:	Oil & Gas	Well Status:	Idle
Lease Name:	Lease by Sierra Oil Co.	Well Design:	5
Operator ID:	07846	Operator Name:	Sierra Oil Co.
Field Name:	Los Angeles City	Area Name:	Any Area
Place:	Los Angeles	GIS Source:	hud
Confidential Well:	N	Directionally Drilled:	N
Spud Date:	Not Reported		
Well Record Request URL:	https://filerequest.conservation.ca.gov/WellRecord?api=03726077		

N137
North
1/4 - 1/2 Mile

OIL_GAS **CAOG17000138362**

OIL_GAS:

API #:	0403726170	Well #:	26
Well Type:	Oil & Gas	Well Status:	Idle
Lease Name:	Lease by Wellington Oil Co.		
Well Design:	26	Operator ID:	09087
Operator Name:	Wellington Oil Co.	Field Name:	Los Angeles City
Area Name:	Any Area	Place:	Los Angeles
GIS Source:	hud	Confidential Well:	N
Directionally Drilled:	N	Spud Date:	Not Reported
Well Record Request URL:	https://filerequest.conservation.ca.gov/WellRecord?api=03726170		

138
WNW **OIL_GAS** **CAOG17000137925**
1/4 - 1/2 Mile

OIL_GAS:

API #:	0403730574	Well #:	01-2020
Well Type:	Oil & Gas	Well Status:	Canceled
Lease Name:	Unknown	Well Design:	Unknown 01-2020
Operator ID:	10598	Operator Name:	County of Los Angeles
Field Name:	Los Angeles City	Area Name:	Any Area
Place:	Los Angeles	GIS Source:	Notice of Intent to Drill
Confidential Well:	N	Directionally Drilled:	Y
Spud Date:	Not Reported		
Well Record Request URL:	https://filerequest.conservation.ca.gov/WellRecord?api=03730574		

M139
NE **OIL_GAS** **CAOG17000138767**
1/4 - 1/2 Mile

OIL_GAS:

API #:	0403726224	Well #:	9
Well Type:	Oil & Gas	Well Status:	Idle
Lease Name:	Lease by Westlake Oil Co.	Well Design:	9
Operator ID:	09164	Operator Name:	Westlake Oil Co.
Field Name:	Los Angeles City	Area Name:	Any Area
Place:	Los Angeles	GIS Source:	hud
Confidential Well:	N	Directionally Drilled:	N
Spud Date:	Not Reported		
Well Record Request URL:	https://filerequest.conservation.ca.gov/WellRecord?api=03726224		

P140
ENE **OIL_GAS** **CAOG17000138579**
1/4 - 1/2 Mile

OIL_GAS:

API #:	0403726096	Well #:	5
Well Type:	Oil & Gas	Well Status:	Idle
Lease Name:	Lease by Uncle Sam Oil Co.		
Well Design:	5	Operator ID:	09653
Operator Name:	Uncle Sam Oil Co.	Field Name:	Los Angeles City
Area Name:	Any Area	Place:	Los Angeles
GIS Source:	hud	Confidential Well:	N
Directionally Drilled:	N	Spud Date:	Not Reported

Well Record Request URL: https://filerequest.conservation.ca.gov/WellRecord?api=03726096

M141
NNE **OIL_GAS** **CAOG17000138366**
1/4 - 1/2 Mile

OIL_GAS:

API #:	0403726207	Well #:	26
Well Type:	Oil & Gas	Well Status:	Idle
Lease Name:	Lease by Westlake Oil Co.	Well Design:	26
Operator ID:	09164	Operator Name:	Westlake Oil Co.
Field Name:	Los Angeles City	Area Name:	Any Area
Place:	Los Angeles	GIS Source:	hud
Confidential Well:	N	Directionally Drilled:	N
Spud Date:	Not Reported		
Well Record Request URL:	https://filerequest.conservation.ca.gov/WellRecord?api=03726207		

P142
East **OIL_GAS** **CAOG17000138112**
1/4 - 1/2 Mile

OIL_GAS:

API #:	0403726033	Well #:	12
Well Type:	Oil & Gas	Well Status:	Idle
Lease Name:	Lease by Phelps & Beveridge		
Well Design:	12	Operator ID:	09632
Operator Name:	Phelps & Beveridge	Field Name:	Los Angeles City
Area Name:	Any Area	Place:	Los Angeles
GIS Source:	hud	Confidential Well:	N
Directionally Drilled:	N	Spud Date:	Not Reported
Well Record Request URL:	https://filerequest.conservation.ca.gov/WellRecord?api=03726033		

O143
NE **OIL_GAS** **CAOG17000138500**
1/4 - 1/2 Mile

OIL_GAS:

API #:	0403726073	Well #:	4
Well Type:	Oil & Gas	Well Status:	Idle
Lease Name:	Lease by Sierra Oil Co.	Well Design:	4
Operator ID:	07846	Operator Name:	Sierra Oil Co.
Field Name:	Los Angeles City	Area Name:	Any Area
Place:	Los Angeles	GIS Source:	hud
Confidential Well:	N	Directionally Drilled:	N
Spud Date:	Not Reported		
Well Record Request URL:	https://filerequest.conservation.ca.gov/WellRecord?api=03726073		

Map ID
Direction
Distance

Database EDR ID Number

N144
North
1/4 - 1/2 Mile

OIL_GAS **CAOG17000138347**

OIL_GAS:

API #:	0403726172	Well #:	24
Well Type:	Oil & Gas	Well Status:	Idle
Lease Name:	Lease by Wellington Oil Co.		
Well Design:	24	Operator ID:	09087
Operator Name:	Wellington Oil Co.	Field Name:	Los Angeles City
Area Name:	Any Area	Place:	Los Angeles
GIS Source:	hud	Confidential Well:	N
Directionally Drilled:	N	Spud Date:	Not Reported
Well Record Request URL:	https://filerequest.conservation.ca.gov/WellRecord?api=03726172		

M145
NNE
1/4 - 1/2 Mile

OIL_GAS **CAOG17000138346**

OIL_GAS:

API #:	0403726211	Well #:	24
Well Type:	Oil & Gas	Well Status:	Idle
Lease Name:	Lease by Westlake Oil Co.	Well Design:	24
Operator ID:	09164	Operator Name:	Westlake Oil Co.
Field Name:	Los Angeles City	Area Name:	Any Area
Place:	Los Angeles	GIS Source:	hud
Confidential Well:	N	Directionally Drilled:	N
Spud Date:	Not Reported		
Well Record Request URL:	https://filerequest.conservation.ca.gov/WellRecord?api=03726211		

M146
NE
1/4 - 1/2 Mile

OIL_GAS **CAOG17000138054**

OIL_GAS:

API #:	0403726217	Well #:	10
Well Type:	Oil & Gas	Well Status:	Idle
Lease Name:	Lease by Westlake Oil Co.	Well Design:	10
Operator ID:	09164	Operator Name:	Westlake Oil Co.
Field Name:	Los Angeles City	Area Name:	Any Area
Place:	Los Angeles	GIS Source:	hud
Confidential Well:	N	Directionally Drilled:	N
Spud Date:	Not Reported		
Well Record Request URL:	https://filerequest.conservation.ca.gov/WellRecord?api=03726217		

M147
NNE
1/4 - 1/2 Mile

OIL_GAS **CAOG17000138371**

OIL_GAS:

API #:	0403726232	Well #:	27
Well Type:	Oil & Gas	Well Status:	Idle
Lease Name:	Lease by Westlake Oil Co.	Well Design:	27
Operator ID:	09164	Operator Name:	Westlake Oil Co.
Field Name:	Los Angeles City	Area Name:	Any Area
Place:	Los Angeles	GIS Source:	hud
Confidential Well:	N	Directionally Drilled:	N
Spud Date:	Not Reported		
Well Record Request URL:	https://filerequest.conservation.ca.gov/WellRecord?api=03726232		

N148
North
1/4 - 1/2 Mile

OIL_GAS **CAOG17000138372**

OIL_GAS:

API #:	0403726181	Well #:	27
Well Type:	Oil & Gas	Well Status:	Idle
Lease Name:	Lease by Wellington Oil Co.		
Well Design:	27	Operator ID:	09087
Operator Name:	Wellington Oil Co.	Field Name:	Los Angeles City
Area Name:	Any Area	Place:	Los Angeles
GIS Source:	hud	Confidential Well:	N
Directionally Drilled:	N	Spud Date:	Not Reported
Well Record Request URL:	https://filerequest.conservation.ca.gov/WellRecord?api=03726181		

L149
ESE
1/4 - 1/2 Mile

OIL_GAS **CAOG17000138434**

OIL_GAS:

API #:	0403726042	Well #:	3
Well Type:	Oil & Gas	Well Status:	Idle
Lease Name:	Lease by Phelps & Beveridge		
Well Design:	3	Operator ID:	09632
Operator Name:	Phelps & Beveridge	Field Name:	Los Angeles City
Area Name:	Any Area	Place:	Los Angeles
GIS Source:	hud	Confidential Well:	N
Directionally Drilled:	N	Spud Date:	Not Reported
Well Record Request URL:	https://filerequest.conservation.ca.gov/WellRecord?api=03726042		

Q150
East
1/4 - 1/2 Mile

OIL_GAS **CAOG17000138749**

OIL_GAS:

API #:	0403726038	Well #:	9
Well Type:	Oil & Gas	Well Status:	Idle
Lease Name:	Lease by Phelps & Beveridge		
Well Design:	9	Operator ID:	09632
Operator Name:	Phelps & Beveridge	Field Name:	Los Angeles City
Area Name:	Any Area	Place:	Los Angeles
GIS Source:	hud	Confidential Well:	N
Directionally Drilled:	N	Spud Date:	Not Reported

Well Record Request URL: https://filerequest.conservation.ca.gov/WellRecord?api=03726038

R151
NNE
1/4 - 1/2 Mile

OIL_GAS **CAOG17000138627**

OIL_GAS:

API #:	0403725559	Well #:	6
Well Type:	Oil & Gas	Well Status:	Idle
Lease Name:	Lease by College Oil Co.	Well Design:	6
Operator ID:	09544	Operator Name:	College Oil Co.
Field Name:	Los Angeles City	Area Name:	Any Area
Place:	Los Angeles	GIS Source:	hud
Confidential Well:	N	Directionally Drilled:	N
Spud Date:	Not Reported		
Well Record Request URL:	https://filerequest.conservation.ca.gov/WellRecord?api=03725559		

N152
North
1/4 - 1/2 Mile

OIL_GAS **CAOG17000138159**

OIL_GAS:

API #:	0403725541	Well #:	15
Well Type:	Oil & Gas	Well Status:	Idle
Lease Name:	Lease by College Oil Co.	Well Design:	15
Operator ID:	09544	Operator Name:	College Oil Co.
Field Name:	Los Angeles City	Area Name:	Any Area
Place:	Los Angeles	GIS Source:	hud
Confidential Well:	N	Directionally Drilled:	N
Spud Date:	Not Reported		
Well Record Request URL:	https://filerequest.conservation.ca.gov/WellRecord?api=03725541		

P153
ENE
1/4 - 1/2 Mile

OIL_GAS **CAOG17000138643**

OIL_GAS:

API #:	0403726094	Well #:	6
Well Type:	Oil & Gas	Well Status:	Idle
Lease Name:	Lease by Uncle Sam Oil Co.		
Well Design:	6	Operator ID:	09653
Operator Name:	Uncle Sam Oil Co.	Field Name:	Los Angeles City
Area Name:	Any Area	Place:	Los Angeles
GIS Source:	hud	Confidential Well:	N
Directionally Drilled:	N	Spud Date:	Not Reported
Well Record Request URL:	https://filerequest.conservation.ca.gov/WellRecord?api=03726094		

Map ID
Direction
Distance

Database EDR ID Number

O154
NE
1/4 - 1/2 Mile

OIL_GAS **CAOG17000138396**

OIL_GAS:

API #:	0403726074	Well #:	3
Well Type:	Oil & Gas	Well Status:	Idle
Lease Name:	Lease by Sierra Oil Co.	Well Design:	3
Operator ID:	07846	Operator Name:	Sierra Oil Co.
Field Name:	Los Angeles City	Area Name:	Any Area
Place:	Los Angeles	GIS Source:	hud
Confidential Well:	N	Directionally Drilled:	N
Spud Date:	Not Reported		
Well Record Request URL:	https://filerequest.conservation.ca.gov/WellRecord?api=03726074		

L155
East
1/4 - 1/2 Mile

OIL_GAS **CAOG17000138229**

OIL_GAS:

API #:	0403726035	Well #:	2
Well Type:	Oil & Gas	Well Status:	Idle
Lease Name:	Lease by Phelps & Beveridge		
Well Design:	2	Operator ID:	09632
Operator Name:	Phelps & Beveridge	Field Name:	Los Angeles City
Area Name:	Any Area	Place:	Los Angeles
GIS Source:	hud	Confidential Well:	N
Directionally Drilled:	N	Spud Date:	Not Reported
Well Record Request URL:	https://filerequest.conservation.ca.gov/WellRecord?api=03726035		

M156
NE
1/4 - 1/2 Mile

OIL_GAS **CAOG17000138085**

OIL_GAS:

API #:	0403726219	Well #:	11
Well Type:	Oil & Gas	Well Status:	Idle
Lease Name:	Lease by Westlake Oil Co.	Well Design:	11
Operator ID:	09164	Operator Name:	Westlake Oil Co.
Field Name:	Los Angeles City	Area Name:	Any Area
Place:	Los Angeles	GIS Source:	hud
Confidential Well:	N	Directionally Drilled:	N
Spud Date:	Not Reported		
Well Record Request URL:	https://filerequest.conservation.ca.gov/WellRecord?api=03726219		

N157
North
1/4 - 1/2 Mile

OIL_GAS **CAOG17000138148**

OIL_GAS:

API #:	0403725544	Well #:	14
Well Type:	Oil & Gas	Well Status:	Idle
Lease Name:	Lease by College Oil Co.	Well Design:	14
Operator ID:	09544	Operator Name:	College Oil Co.
Field Name:	Los Angeles City	Area Name:	Any Area
Place:	Los Angeles	GIS Source:	hud
Confidential Well:	N	Directionally Drilled:	N
Spud Date:	Not Reported		
Well Record Request URL:	https://filerequest.conservation.ca.gov/WellRecord?api=03725544		

N158
North **OIL_GAS** **CAOG17000138339**
1/4 - 1/2 Mile

OIL_GAS:

API #:	0403725546	Well #:	23
Well Type:	Oil & Gas	Well Status:	Idle
Lease Name:	Lease by College Oil Co.	Well Design:	23
Operator ID:	09544	Operator Name:	College Oil Co.
Field Name:	Los Angeles City	Area Name:	Any Area
Place:	Los Angeles	GIS Source:	hud
Confidential Well:	N	Directionally Drilled:	N
Spud Date:	Not Reported		
Well Record Request URL:	https://filerequest.conservation.ca.gov/WellRecord?api=03725546		

S159
NNE **OIL_GAS** **CAOG17000138360**
1/4 - 1/2 Mile

OIL_GAS:

API #:	0403726206	Well #:	25
Well Type:	Oil & Gas	Well Status:	Idle
Lease Name:	Lease by Westlake Oil Co.	Well Design:	25
Operator ID:	09164	Operator Name:	Westlake Oil Co.
Field Name:	Los Angeles City	Area Name:	Any Area
Place:	Los Angeles	GIS Source:	hud
Confidential Well:	N	Directionally Drilled:	N
Spud Date:	Not Reported		
Well Record Request URL:	https://filerequest.conservation.ca.gov/WellRecord?api=03726206		

O160
NE **OIL_GAS** **CAOG17000138123**
1/4 - 1/2 Mile

OIL_GAS:

API #:	0403726196	Well #:	12
Well Type:	Oil & Gas	Well Status:	Idle
Lease Name:	Lease by Westlake Oil Co.	Well Design:	12
Operator ID:	09164	Operator Name:	Westlake Oil Co.
Field Name:	Los Angeles City	Area Name:	Any Area
Place:	Los Angeles	GIS Source:	hud
Confidential Well:	N	Directionally Drilled:	N
Spud Date:	Not Reported		

Well Record Request URL: https://filerequest.conservation.ca.gov/WellRecord?api=03726196

R161
North
1/4 - 1/2 Mile

OIL_GAS **CAOG17000138143**

OIL_GAS:

API #:	0403725545	Well #:	13
Well Type:	Oil & Gas	Well Status:	Idle
Lease Name:	Lease by College Oil Co.	Well Design:	13
Operator ID:	09544	Operator Name:	College Oil Co.
Field Name:	Los Angeles City	Area Name:	Any Area
Place:	Los Angeles	GIS Source:	hud
Confidential Well:	N	Directionally Drilled:	N
Spud Date:	Not Reported		
Well Record Request URL:	https://filerequest.conservation.ca.gov/WellRecord?api=03725545		

O162
NE
1/4 - 1/2 Mile

OIL_GAS **CAOG17000138131**

OIL_GAS:

API #:	0403726201	Well #:	13
Well Type:	Oil & Gas	Well Status:	Idle
Lease Name:	Lease by Westlake Oil Co.	Well Design:	13
Operator ID:	09164	Operator Name:	Westlake Oil Co.
Field Name:	Los Angeles City	Area Name:	Any Area
Place:	Los Angeles	GIS Source:	hud
Confidential Well:	N	Directionally Drilled:	N
Spud Date:	Not Reported		
Well Record Request URL:	https://filerequest.conservation.ca.gov/WellRecord?api=03726201		

R163
NNE
1/4 - 1/2 Mile

OIL_GAS **CAOG17000138509**

OIL_GAS:

API #:	0403725557	Well #:	4
Well Type:	Oil & Gas	Well Status:	Idle
Lease Name:	Lease by College Oil Co.	Well Design:	4
Operator ID:	09544	Operator Name:	College Oil Co.
Field Name:	Los Angeles City	Area Name:	Any Area
Place:	Los Angeles	GIS Source:	hud
Confidential Well:	N	Directionally Drilled:	N
Spud Date:	Not Reported		
Well Record Request URL:	https://filerequest.conservation.ca.gov/WellRecord?api=03725557		

Map ID
Direction
Distance

Database EDR ID Number

O164
NE
1/4 - 1/2 Mile

OIL_GAS **CAOG17000138286**

OIL_GAS:

API #:	0403726070	Well #:	2
Well Type:	Oil & Gas	Well Status:	Idle
Lease Name:	Lease by Sierra Oil Co.	Well Design:	2
Operator ID:	07846	Operator Name:	Sierra Oil Co.
Field Name:	Los Angeles City	Area Name:	Any Area
Place:	Los Angeles	GIS Source:	hud
Confidential Well:	N	Directionally Drilled:	N
Spud Date:	Not Reported		
Well Record Request URL:	https://filerequest.conservation.ca.gov/WellRecord?api=03726070		

R165
NNE
1/4 - 1/2 Mile

OIL_GAS **CAOG17000138379**

OIL_GAS:

API #:	0403726231	Well #:	28
Well Type:	Oil & Gas	Well Status:	Idle
Lease Name:	Lease by Westlake Oil Co.	Well Design:	28
Operator ID:	09164	Operator Name:	Westlake Oil Co.
Field Name:	Los Angeles City	Area Name:	Any Area
Place:	Los Angeles	GIS Source:	hud
Confidential Well:	N	Directionally Drilled:	N
Spud Date:	Not Reported		
Well Record Request URL:	https://filerequest.conservation.ca.gov/WellRecord?api=03726231		

R166
NNE
1/4 - 1/2 Mile

OIL_GAS **CAOG17000138586**

OIL_GAS:

API #:	0403725560	Well #:	5
Well Type:	Oil & Gas	Well Status:	Idle
Lease Name:	Lease by College Oil Co.	Well Design:	5
Operator ID:	09544	Operator Name:	College Oil Co.
Field Name:	Los Angeles City	Area Name:	Any Area
Place:	Los Angeles	GIS Source:	hud
Confidential Well:	N	Directionally Drilled:	N
Spud Date:	Not Reported		
Well Record Request URL:	https://filerequest.conservation.ca.gov/WellRecord?api=03725560		

N167
North
1/4 - 1/2 Mile

OIL_GAS **CAOG17000138351**

OIL_GAS:

API #:	0403725549	Well #:	24
Well Type:	Oil & Gas	Well Status:	Idle
Lease Name:	Lease by College Oil Co.	Well Design:	24
Operator ID:	09544	Operator Name:	College Oil Co.
Field Name:	Los Angeles City	Area Name:	Any Area
Place:	Los Angeles	GIS Source:	hud
Confidential Well:	N	Directionally Drilled:	N
Spud Date:	Not Reported		
Well Record Request URL:	https://filerequest.conservation.ca.gov/WellRecord?api=03725549		

Q168
East
1/4 - 1/2 Mile

OIL_GAS **CAOG17000138578**

OIL_GAS:

API #:	0403726044	Well #:	5
Well Type:	Oil & Gas	Well Status:	Idle
Lease Name:	Lease by Phelps & Beveridge		
Well Design:	5	Operator ID:	09632
Operator Name:	Phelps & Beveridge	Field Name:	Los Angeles City
Area Name:	Any Area	Place:	Los Angeles
GIS Source:	hud	Confidential Well:	N
Directionally Drilled:	N	Spud Date:	Not Reported
Well Record Request URL:	https://filerequest.conservation.ca.gov/WellRecord?api=03726044		

N169
North
1/4 - 1/2 Mile

OIL_GAS **CAOG17000138319**

OIL_GAS:

API #:	0403725548	Well #:	21
Well Type:	Oil & Gas	Well Status:	Idle
Lease Name:	Lease by College Oil Co.	Well Design:	21
Operator ID:	09544	Operator Name:	College Oil Co.
Field Name:	Los Angeles City	Area Name:	Any Area
Place:	Los Angeles	GIS Source:	hud
Confidential Well:	N	Directionally Drilled:	N
Spud Date:	Not Reported		
Well Record Request URL:	https://filerequest.conservation.ca.gov/WellRecord?api=03725548		

P170
East
1/4 - 1/2 Mile

OIL_GAS **CAOG17000138641**

OIL_GAS:

API #:	0403725870	Well #:	6
Well Type:	Oil & Gas	Well Status:	Idle
Lease Name:	Lease by Lincoln Oil Co.	Well Design:	6
Operator ID:	09607	Operator Name:	Lincoln Oil Co.
Field Name:	Los Angeles City	Area Name:	Any Area
Place:	Los Angeles	GIS Source:	hud
Confidential Well:	N	Directionally Drilled:	N
Spud Date:	Not Reported		

Well Record Request URL: https://filerequest.conservation.ca.gov/WellRecord?api=03725870

O171
ENE **OIL_GAS** **CAOG17000138763**
1/4 - 1/2 Mile

OIL_GAS:

API #:	0403726090	Well #:	9
Well Type:	Oil & Gas	Well Status:	Idle
Lease Name:	Lease by Uncle Sam Oil Co.		
Well Design:	9	Operator ID:	09653
Operator Name:	Uncle Sam Oil Co.	Field Name:	Los Angeles City
Area Name:	Any Area	Place:	Los Angeles
GIS Source:	hud	Confidential Well:	N
Directionally Drilled:	N	Spud Date:	Not Reported
Well Record Request URL:	https://filerequest.conservation.ca.gov/WellRecord?api=03726090		

N172
NNW **OIL_GAS** **CAOG17000138334**
1/4 - 1/2 Mile

OIL_GAS:

API #:	0403725547	Well #:	22
Well Type:	Oil & Gas	Well Status:	Idle
Lease Name:	Lease by College Oil Co.	Well Design:	22
Operator ID:	09544	Operator Name:	College Oil Co.
Field Name:	Los Angeles City	Area Name:	Any Area
Place:	Los Angeles	GIS Source:	hud
Confidential Well:	N	Directionally Drilled:	N
Spud Date:	Not Reported		
Well Record Request URL:	https://filerequest.conservation.ca.gov/WellRecord?api=03725547		

N173
North **OIL_GAS** **CAOG17000137988**
1/4 - 1/2 Mile

OIL_GAS:

API #:	0403725890	Well #:	1
Well Type:	Oil & Gas	Well Status:	Idle
Lease Name:	Lease by Maltman Oil Co.	Well Design:	1
Operator ID:	09611	Operator Name:	Maltman Oil Co.
Field Name:	Los Angeles City	Area Name:	Any Area
Place:	Los Angeles	GIS Source:	hud
Confidential Well:	N	Directionally Drilled:	N
Spud Date:	Not Reported		
Well Record Request URL:	https://filerequest.conservation.ca.gov/WellRecord?api=03725890		

Map ID
Direction
Distance

Database EDR ID Number

R174
North
1/4 - 1/2 Mile

OIL_GAS **CAOG17000138313**

OIL_GAS:

API #:	0403725551	Well #:	20
Well Type:	Oil & Gas	Well Status:	Idle
Lease Name:	Lease by College Oil Co.	Well Design:	20
Operator ID:	09544	Operator Name:	College Oil Co.
Field Name:	Los Angeles City	Area Name:	Any Area
Place:	Los Angeles	GIS Source:	hud
Confidential Well:	N	Directionally Drilled:	N
Spud Date:	Not Reported		
Well Record Request URL:	https://filerequest.conservation.ca.gov/WellRecord?api=03725551		

P175
ENE
1/4 - 1/2 Mile

OIL_GAS **CAOG17000138498**

OIL_GAS:

API #:	0403725868	Well #:	4
Well Type:	Oil & Gas	Well Status:	Idle
Lease Name:	Lease by Lincoln Oil Co.	Well Design:	4
Operator ID:	09607	Operator Name:	Lincoln Oil Co.
Field Name:	Los Angeles City	Area Name:	Any Area
Place:	Los Angeles	GIS Source:	hud
Confidential Well:	N	Directionally Drilled:	N
Spud Date:	Not Reported		
Well Record Request URL:	https://filerequest.conservation.ca.gov/WellRecord?api=03725868		

S176
NNE
1/4 - 1/2 Mile

OIL_GAS **CAOG17000138384**

OIL_GAS:

API #:	0403726228	Well #:	29
Well Type:	Oil & Gas	Well Status:	Idle
Lease Name:	Lease by Westlake Oil Co.	Well Design:	29
Operator ID:	09164	Operator Name:	Westlake Oil Co.
Field Name:	Los Angeles City	Area Name:	Any Area
Place:	Los Angeles	GIS Source:	hud
Confidential Well:	N	Directionally Drilled:	N
Spud Date:	Not Reported		
Well Record Request URL:	https://filerequest.conservation.ca.gov/WellRecord?api=03726228		

R177
NNE
1/4 - 1/2 Mile

OIL_GAS **CAOG17000138546**

OIL_GAS:

API #:	0403725827	Well #:	49
Well Type:	Oil & Gas	Well Status:	Idle
Lease Name:	Lease by L.A. Terminal & Transport Co.		
Well Design:	49	Operator ID:	09604
Operator Name:	L.A. Terminal & Transport Co.		
Field Name:	Los Angeles City	Area Name:	Any Area
Place:	Los Angeles	GIS Source:	hud
Confidential Well:	N	Directionally Drilled:	N
Spud Date:	Not Reported		
Well Record Request URL:	https://filerequest.conservation.ca.gov/WellRecord?api=03725827		

N178
North **OIL_GAS** **CAOG17000138558**
1/4 - 1/2 Mile

OIL_GAS:

API #:	0403725897	Well #:	5
Well Type:	Oil & Gas	Well Status:	Idle
Lease Name:	Lease by Maltman Oil Co.	Well Design:	5
Operator ID:	09611	Operator Name:	Maltman Oil Co.
Field Name:	Los Angeles City	Area Name:	Any Area
Place:	Los Angeles	GIS Source:	hud
Confidential Well:	N	Directionally Drilled:	N
Spud Date:	Not Reported		
Well Record Request URL:	https://filerequest.conservation.ca.gov/WellRecord?api=03725897		

R179
North **OIL_GAS** **CAOG17000138181**
1/4 - 1/2 Mile

OIL_GAS:

API #:	0403725537	Well #:	16
Well Type:	Oil & Gas	Well Status:	Idle
Lease Name:	Lease by College Oil Co.	Well Design:	16
Operator ID:	09544	Operator Name:	College Oil Co.
Field Name:	Los Angeles City	Area Name:	Any Area
Place:	Los Angeles	GIS Source:	hud
Confidential Well:	N	Directionally Drilled:	N
Spud Date:	Not Reported		
Well Record Request URL:	https://filerequest.conservation.ca.gov/WellRecord?api=03725537		

N180
NNW **OIL_GAS** **CAOG17000138471**
1/4 - 1/2 Mile

OIL_GAS:

API #:	0403725799	Well #:	38
Well Type:	Oil & Gas	Well Status:	Idle
Lease Name:	Lease by L.A. Terminal & Transport Co.		
Well Design:	38	Operator ID:	09604
Operator Name:	L.A. Terminal & Transport Co.		
Field Name:	Los Angeles City	Area Name:	Any Area
Place:	Los Angeles	GIS Source:	hud

Confidential Well:	N	Directionally Drilled:	N
Spud Date:	Not Reported		
Well Record Request URL:	https://filerequest.conservation.ca.gov/WellRecord?api=03725799		

T181
NW **OIL_GAS** **CAOG17000137947**
1/4 - 1/2 Mile

OIL_GAS:

API #:	0403725691	Well #:	1
Well Type:	Oil & Gas	Well Status:	Idle
Lease Name:	Lease by Hercules Oil Co.	Well Design:	1
Operator ID:	03963	Operator Name:	Hercules Oil Co.
Field Name:	Los Angeles City	Area Name:	Any Area
Place:	Los Angeles	GIS Source:	hud
Confidential Well:	N	Directionally Drilled:	N
Spud Date:	Not Reported		
Well Record Request URL:	https://filerequest.conservation.ca.gov/WellRecord?api=03725691		

O182
NE **OIL_GAS** **CAOG17000138709**
1/4 - 1/2 Mile

OIL_GAS:

API #:	0403726072	Well #:	8
Well Type:	Oil & Gas	Well Status:	Idle
Lease Name:	Lease by Sierra Oil Co.	Well Design:	8
Operator ID:	07846	Operator Name:	Sierra Oil Co.
Field Name:	Los Angeles City	Area Name:	Any Area
Place:	Los Angeles	GIS Source:	hud
Confidential Well:	N	Directionally Drilled:	N
Spud Date:	Not Reported		
Well Record Request URL:	https://filerequest.conservation.ca.gov/WellRecord?api=03726072		

R183
NNE **OIL_GAS** **CAOG17000138593**
1/4 - 1/2 Mile

OIL_GAS:

API #:	0403725836	Well #:	50
Well Type:	Oil & Gas	Well Status:	Idle
Lease Name:	Lease by L.A. Terminal & Transport Co.		
Well Design:	50	Operator ID:	09604
Operator Name:	L.A. Terminal & Transport Co.		
Field Name:	Los Angeles City	Area Name:	Any Area
Place:	Los Angeles	GIS Source:	hud
Confidential Well:	N	Directionally Drilled:	N
Spud Date:	Not Reported		
Well Record Request URL:	https://filerequest.conservation.ca.gov/WellRecord?api=03725836		

Map ID
Direction
Distance

Database EDR ID Number

N184
North
1/4 - 1/2 Mile

OIL_GAS **CAOG17000138288**

OIL_GAS:

API #:	0403725889	Well #:	2
Well Type:	Oil & Gas	Well Status:	Idle
Lease Name:	Lease by Maltman Oil Co.	Well Design:	2
Operator ID:	09611	Operator Name:	Maltman Oil Co.
Field Name:	Los Angeles City	Area Name:	Any Area
Place:	Los Angeles	GIS Source:	hud
Confidential Well:	N	Directionally Drilled:	N
Spud Date:	Not Reported		
Well Record Request URL:	https://filerequest.conservation.ca.gov/WellRecord?api=03725889		

R185
NNE
1/4 - 1/2 Mile

OIL_GAS **CAOG17000138118**

OIL_GAS:

API #:	0403725542	Well #:	12
Well Type:	Oil & Gas	Well Status:	Idle
Lease Name:	Lease by College Oil Co.	Well Design:	12
Operator ID:	09544	Operator Name:	College Oil Co.
Field Name:	Los Angeles City	Area Name:	Any Area
Place:	Los Angeles	GIS Source:	hud
Confidential Well:	N	Directionally Drilled:	N
Spud Date:	Not Reported		
Well Record Request URL:	https://filerequest.conservation.ca.gov/WellRecord?api=03725542		

N186
North
1/4 - 1/2 Mile

OIL_GAS **CAOG17000138512**

OIL_GAS:

API #:	0403725809	Well #:	4
Well Type:	Oil & Gas	Well Status:	Idle
Lease Name:	Lease by L.A. Terminal & Transport Co.		
Well Design:	4	Operator ID:	09604
Operator Name:	L.A. Terminal & Transport Co.		
Field Name:	Los Angeles City	Area Name:	Any Area
Place:	Los Angeles	GIS Source:	hud
Confidential Well:	N	Directionally Drilled:	N
Spud Date:	Not Reported		
Well Record Request URL:	https://filerequest.conservation.ca.gov/WellRecord?api=03725809		

Map ID
Direction
Distance

Database EDR ID Number

N187
North
1/4 - 1/2 Mile

OIL_GAS **CAOG17000138557**

OIL_GAS:

API #:	0403725837	Well #:	5
Well Type:	Oil & Gas	Well Status:	Idle
Lease Name:	Lease by L.A. Terminal & Transport Co.		
Well Design:	5	Operator ID:	09604
Operator Name:	L.A. Terminal & Transport Co.		
Field Name:	Los Angeles City	Area Name:	Any Area
Place:	Los Angeles	GIS Source:	hud
Confidential Well:	N	Directionally Drilled:	N
Spud Date:	Not Reported		
Well Record Request URL:	https://filerequest.conservation.ca.gov/WellRecord?api=03725837		

N188
North
1/4 - 1/2 Mile

OIL_GAS **CAOG17000138632**

OIL_GAS:

API #:	0403725824	Well #:	6
Well Type:	Oil & Gas	Well Status:	Idle
Lease Name:	Lease by L.A. Terminal & Transport Co.		
Well Design:	6	Operator ID:	09604
Operator Name:	L.A. Terminal & Transport Co.		
Field Name:	Los Angeles City	Area Name:	Any Area
Place:	Los Angeles	GIS Source:	hud
Confidential Well:	N	Directionally Drilled:	N
Spud Date:	Not Reported		
Well Record Request URL:	https://filerequest.conservation.ca.gov/WellRecord?api=03725824		

Q189
East
1/4 - 1/2 Mile

OIL_GAS **CAOG17000138695**

OIL_GAS:

API #:	0403726040	Well #:	7
Well Type:	Oil & Gas	Well Status:	Idle
Lease Name:	Lease by Phelps & Beveridge		
Well Design:	7	Operator ID:	09632
Operator Name:	Phelps & Beveridge	Field Name:	Los Angeles City
Area Name:	Any Area	Place:	Los Angeles
GIS Source:	hud	Confidential Well:	N
Directionally Drilled:	N	Spud Date:	Not Reported
Well Record Request URL:	https://filerequest.conservation.ca.gov/WellRecord?api=03726040		

Map ID
Direction
Distance

Database EDR ID Number

R190
NNE
1/4 - 1/2 Mile

OIL_GAS **CAOG17000138673**

OIL_GAS:

API #:	0403725555	Well #:	7
Well Type:	Oil & Gas	Well Status:	Idle
Lease Name:	Lease by College Oil Co.	Well Design:	7
Operator ID:	09544	Operator Name:	College Oil Co.
Field Name:	Los Angeles City	Area Name:	Any Area
Place:	Los Angeles	GIS Source:	hud
Confidential Well:	N	Directionally Drilled:	N
Spud Date:	Not Reported		
Well Record Request URL:	https://filerequest.conservation.ca.gov/WellRecord?api=03725555		

O191
NE
1/4 - 1/2 Mile

OIL_GAS **CAOG17000137960**

OIL_GAS:

API #:	0403726071	Well #:	1
Well Type:	Oil & Gas	Well Status:	Idle
Lease Name:	Lease by Sierra Oil Co.	Well Design:	1
Operator ID:	07846	Operator Name:	Sierra Oil Co.
Field Name:	Los Angeles City	Area Name:	Any Area
Place:	Los Angeles	GIS Source:	hud
Confidential Well:	N	Directionally Drilled:	N
Spud Date:	Not Reported		
Well Record Request URL:	https://filerequest.conservation.ca.gov/WellRecord?api=03726071		

S192
NNE
1/4 - 1/2 Mile

OIL_GAS **CAOG17000138595**

OIL_GAS:

API #:	0403725835	Well #:	51
Well Type:	Oil & Gas	Well Status:	Idle
Lease Name:	Lease by L.A. Terminal & Transport Co.		
Well Design:	51	Operator ID:	09604
Operator Name:	L.A. Terminal & Transport Co.		
Field Name:	Los Angeles City	Area Name:	Any Area
Place:	Los Angeles	GIS Source:	hud
Confidential Well:	N	Directionally Drilled:	N
Spud Date:	Not Reported		
Well Record Request URL:	https://filerequest.conservation.ca.gov/WellRecord?api=03725835		

Map ID
Direction
Distance

Database EDR ID Number

N193
North
1/4 - 1/2 Mile

OIL_GAS **CAOG17000138645**

OIL_GAS:

API #:	0403725896	Well #:	6
Well Type:	Oil & Gas	Well Status:	Idle
Lease Name:	Lease by Maltman Oil Co.	Well Design:	6
Operator ID:	09611	Operator Name:	Maltman Oil Co.
Field Name:	Los Angeles City	Area Name:	Any Area
Place:	Los Angeles	GIS Source:	hud
Confidential Well:	N	Directionally Drilled:	N
Spud Date:	Not Reported		
Well Record Request URL:	https://filerequest.conservation.ca.gov/WellRecord?api=03725896		

Q194
ESE
1/4 - 1/2 Mile

OIL_GAS **CAOG17000138502**

OIL_GAS:

API #:	0403726041	Well #:	4
Well Type:	Oil & Gas	Well Status:	Idle
Lease Name:	Lease by Phelps & Beveridge		
Well Design:	4	Operator ID:	09632
Operator Name:	Phelps & Beveridge	Field Name:	Los Angeles City
Area Name:	Any Area	Place:	Los Angeles
GIS Source:	hud	Confidential Well:	N
Directionally Drilled:	N	Spud Date:	Not Reported
Well Record Request URL:	https://filerequest.conservation.ca.gov/WellRecord?api=03726041		

N195
NNW
1/4 - 1/2 Mile

OIL_GAS **CAOG17000138677**

OIL_GAS:

API #:	0403725797	Well #:	7
Well Type:	Oil & Gas	Well Status:	Idle
Lease Name:	Lease by L.A. Terminal & Transport Co.		
Well Design:	7	Operator ID:	09604
Operator Name:	L.A. Terminal & Transport Co.		
Field Name:	Los Angeles City	Area Name:	Any Area
Place:	Los Angeles	GIS Source:	hud
Confidential Well:	N	Directionally Drilled:	N
Spud Date:	Not Reported		
Well Record Request URL:	https://filerequest.conservation.ca.gov/WellRecord?api=03725797		

Map ID
Direction
Distance

Database EDR ID Number

N196
North
1/4 - 1/2 Mile

OIL_GAS **CAOG17000138449**

OIL_GAS:

API #:	0403725895	Well #:	3
Well Type:	Oil & Gas	Well Status:	Idle
Lease Name:	Lease by Maltman Oil Co.	Well Design:	3
Operator ID:	09611	Operator Name:	Maltman Oil Co.
Field Name:	Los Angeles City	Area Name:	Any Area
Place:	Los Angeles	GIS Source:	hud
Confidential Well:	N	Directionally Drilled:	N
Spud Date:	Not Reported		
Well Record Request URL:	https://filerequest.conservation.ca.gov/WellRecord?api=03725895		

U197
NNW
1/4 - 1/2 Mile

OIL_GAS **CAOG17000137986**

OIL_GAS:

API #:	0403725859	Well #:	1
Well Type:	Oil & Gas	Well Status:	Idle
Lease Name:	Lease by Lehigh Oil Co.	Well Design:	1
Operator ID:	09606	Operator Name:	Lehigh Oil Co.
Field Name:	Los Angeles City	Area Name:	Any Area
Place:	Los Angeles	GIS Source:	hud
Confidential Well:	N	Directionally Drilled:	N
Spud Date:	Not Reported		
Well Record Request URL:	https://filerequest.conservation.ca.gov/WellRecord?api=03725859		

N198
NNW
1/4 - 1/2 Mile

OIL_GAS **CAOG17000138474**

OIL_GAS:

API #:	0403725801	Well #:	39
Well Type:	Oil & Gas	Well Status:	Idle
Lease Name:	Lease by L.A. Terminal & Transport Co.		
Well Design:	39	Operator ID:	09604
Operator Name:	L.A. Terminal & Transport Co.		
Field Name:	Los Angeles City	Area Name:	Any Area
Place:	Los Angeles	GIS Source:	hud
Confidential Well:	N	Directionally Drilled:	N
Spud Date:	Not Reported		
Well Record Request URL:	https://filerequest.conservation.ca.gov/WellRecord?api=03725801		

Map ID
Direction
Distance

Database EDR ID Number

R199
North
1/4 - 1/2 Mile

OIL_GAS **CAOG17000138184**

OIL_GAS:

API #:	0403725539	Well #:	17
Well Type:	Oil & Gas	Well Status:	Idle
Lease Name:	Lease by College Oil Co.	Well Design:	17
Operator ID:	09544	Operator Name:	College Oil Co.
Field Name:	Los Angeles City	Area Name:	Any Area
Place:	Los Angeles	GIS Source:	hud
Confidential Well:	N	Directionally Drilled:	N
Spud Date:	Not Reported		
Well Record Request URL:	https://filerequest.conservation.ca.gov/WellRecord?api=03725539		

N200
North
1/4 - 1/2 Mile

OIL_GAS **CAOG17000138689**

OIL_GAS:

API #:	0403725892	Well #:	7
Well Type:	Oil & Gas	Well Status:	Idle
Lease Name:	Lease by Maltman Oil Co.	Well Design:	7
Operator ID:	09611	Operator Name:	Maltman Oil Co.
Field Name:	Los Angeles City	Area Name:	Any Area
Place:	Los Angeles	GIS Source:	hud
Confidential Well:	N	Directionally Drilled:	N
Spud Date:	Not Reported		
Well Record Request URL:	https://filerequest.conservation.ca.gov/WellRecord?api=03725892		

N201
North
1/4 - 1/2 Mile

OIL_GAS **CAOG17000138222**

OIL_GAS:

API #:	0403725792	Well #:	2
Well Type:	Oil & Gas	Well Status:	Idle
Lease Name:	Lease by L.A. Terminal & Transport Co.		
Well Design:	2	Operator ID:	09604
Operator Name:	L.A. Terminal & Transport Co.		
Field Name:	Los Angeles City	Area Name:	Any Area
Place:	Los Angeles	GIS Source:	hud
Confidential Well:	N	Directionally Drilled:	N
Spud Date:	Not Reported		
Well Record Request URL:	https://filerequest.conservation.ca.gov/WellRecord?api=03725792		

Map ID
Direction
Distance

Database EDR ID Number

N202
North
1/4 - 1/2 Mile

OIL_GAS **CAOG17000138448**

OIL_GAS:

API #:	0403725816	Well #:	3
Well Type:	Oil & Gas	Well Status:	Idle
Lease Name:	Lease by L.A. Terminal & Transport Co.		
Well Design:	3	Operator ID:	09604
Operator Name:	L.A. Terminal & Transport Co.		
Field Name:	Los Angeles City	Area Name:	Any Area
Place:	Los Angeles	GIS Source:	hud
Confidential Well:	N	Directionally Drilled:	N
Spud Date:	Not Reported		
Well Record Request URL:	https://filerequest.conservation.ca.gov/WellRecord?api=03725816		

R203
NNE
1/4 - 1/2 Mile

OIL_GAS **CAOG17000138065**

OIL_GAS:

API #:	0403725553	Well #:	10
Well Type:	Oil & Gas	Well Status:	Idle
Lease Name:	Lease by College Oil Co.	Well Design:	10
Operator ID:	09544	Operator Name:	College Oil Co.
Field Name:	Los Angeles City	Area Name:	Any Area
Place:	Los Angeles	GIS Source:	hud
Confidential Well:	N	Directionally Drilled:	N
Spud Date:	Not Reported		
Well Record Request URL:	https://filerequest.conservation.ca.gov/WellRecord?api=03725553		

S204
NNE
1/4 - 1/2 Mile

OIL_GAS **CAOG17000138598**

OIL_GAS:

API #:	0403725834	Well #:	52
Well Type:	Oil & Gas	Well Status:	Idle
Lease Name:	Lease by L.A. Terminal & Transport Co.		
Well Design:	52	Operator ID:	09604
Operator Name:	L.A. Terminal & Transport Co.		
Field Name:	Los Angeles City	Area Name:	Any Area
Place:	Los Angeles	GIS Source:	hud
Confidential Well:	N	Directionally Drilled:	N
Spud Date:	Not Reported		
Well Record Request URL:	https://filerequest.conservation.ca.gov/WellRecord?api=03725834		

Map ID
Direction
Distance

Database EDR ID Number

R205
North
1/4 - 1/2 Mile

OIL_GAS **CAOG17000138210**

OIL_GAS:

API #:	0403725538	Well #:	19
Well Type:	Oil & Gas	Well Status:	Idle
Lease Name:	Lease by College Oil Co.	Well Design:	19
Operator ID:	09544	Operator Name:	College Oil Co.
Field Name:	Los Angeles City	Area Name:	Any Area
Place:	Los Angeles	GIS Source:	hud
Confidential Well:	N	Directionally Drilled:	N
Spud Date:	Not Reported		
Well Record Request URL:	https://filerequest.conservation.ca.gov/WellRecord?api=03725538		

P206
East
1/4 - 1/2 Mile

OIL_GAS **CAOG17000138431**

OIL_GAS:

API #:	0403725869	Well #:	3
Well Type:	Oil & Gas	Well Status:	Idle
Lease Name:	Lease by Lincoln Oil Co.	Well Design:	3
Operator ID:	09607	Operator Name:	Lincoln Oil Co.
Field Name:	Los Angeles City	Area Name:	Any Area
Place:	Los Angeles	GIS Source:	hud
Confidential Well:	N	Directionally Drilled:	N
Spud Date:	Not Reported		
Well Record Request URL:	https://filerequest.conservation.ca.gov/WellRecord?api=03725869		

V207
North
1/4 - 1/2 Mile

OIL_GAS **CAOG17000138481**

OIL_GAS:

API #:	0403725894	Well #:	4
Well Type:	Oil & Gas	Well Status:	Idle
Lease Name:	Lease by Maltman Oil Co.	Well Design:	4
Operator ID:	09611	Operator Name:	Maltman Oil Co.
Field Name:	Los Angeles City	Area Name:	Any Area
Place:	Los Angeles	GIS Source:	hud
Confidential Well:	N	Directionally Drilled:	N
Spud Date:	Not Reported		
Well Record Request URL:	https://filerequest.conservation.ca.gov/WellRecord?api=03725894		

P208
ENE
1/4 - 1/2 Mile

OIL_GAS **CAOG17000138554**

OIL_GAS:

API #:	0403725871	Well #:	5
Well Type:	Oil & Gas	Well Status:	Idle
Lease Name:	Lease by Lincoln Oil Co.	Well Design:	5
Operator ID:	09607	Operator Name:	Lincoln Oil Co.
Field Name:	Los Angeles City	Area Name:	Any Area
Place:	Los Angeles	GIS Source:	hud
Confidential Well:	N	Directionally Drilled:	N
Spud Date:	Not Reported		
Well Record Request URL:	https://filerequest.conservation.ca.gov/WellRecord?api=03725871		

U209
NNW
1/4 - 1/2 Mile

OIL_GAS **CAOG17000137949**

OIL_GAS:

API #:	0403725601	Well #:	1
Well Type:	Oil & Gas	Well Status:	Idle
Lease Name:	Lease by Doran, Brouse & Price		
Well Design:	1	Operator ID:	09555
Operator Name:	Doran, Brouse & Price	Field Name:	Los Angeles City
Area Name:	Any Area	Place:	Los Angeles
GIS Source:	hud	Confidential Well:	N
Directionally Drilled:	N	Spud Date:	Not Reported
Well Record Request URL:	https://filerequest.conservation.ca.gov/WellRecord?api=03725601		

Q210
East
1/4 - 1/2 Mile

OIL_GAS **CAOG17000138642**

OIL_GAS:

API #:	0403726043	Well #:	6
Well Type:	Oil & Gas	Well Status:	Idle
Lease Name:	Lease by Phelps & Beveridge		
Well Design:	6	Operator ID:	09632
Operator Name:	Phelps & Beveridge	Field Name:	Los Angeles City
Area Name:	Any Area	Place:	Los Angeles
GIS Source:	hud	Confidential Well:	N
Directionally Drilled:	N	Spud Date:	Not Reported
Well Record Request URL:	https://filerequest.conservation.ca.gov/WellRecord?api=03726043		

V211
North
1/4 - 1/2 Mile

OIL_GAS **CAOG17000137945**

OIL_GAS:

API #:	0403725793	Well #:	1
Well Type:	Oil & Gas	Well Status:	Idle
Lease Name:	Lease by L.A. Terminal & Transport Co.		
Well Design:	1	Operator ID:	09604
Operator Name:	L.A. Terminal & Transport Co.		
Field Name:	Los Angeles City	Area Name:	Any Area
Place:	Los Angeles	GIS Source:	hud
Confidential Well:	N	Directionally Drilled:	N

Spud Date:	Not Reported
Well Record Request URL:	https://filerequest.conservation.ca.gov/WellRecord?api=03725793

U212
NNW
1/4 - 1/2 Mile

OIL_GAS **CAOG17000138526**

OIL_GAS:

API #:	0403725808	Well #:	40
Well Type:	Oil & Gas	Well Status:	Idle
Lease Name:	Lease by L.A. Terminal & Transport Co.		
Well Design:	40	Operator ID:	09604
Operator Name:	L.A. Terminal & Transport Co.		
Field Name:	Los Angeles City	Area Name:	Any Area
Place:	Los Angeles	GIS Source:	hud
Confidential Well:	N	Directionally Drilled:	N
Spud Date:	Not Reported		
Well Record Request URL:	https://filerequest.conservation.ca.gov/WellRecord?api=03725808		

V213
North
1/4 - 1/2 Mile

OIL_GAS **CAOG17000138731**

OIL_GAS:

API #:	0403725893	Well #:	8
Well Type:	Oil & Gas	Well Status:	Idle
Lease Name:	Lease by Maltman Oil Co.	Well Design:	8
Operator ID:	09611	Operator Name:	Maltman Oil Co.
Field Name:	Los Angeles City	Area Name:	Any Area
Place:	Los Angeles	GIS Source:	hud
Confidential Well:	N	Directionally Drilled:	N
Spud Date:	Not Reported		
Well Record Request URL:	https://filerequest.conservation.ca.gov/WellRecord?api=03725893		

R214
NNE
1/4 - 1/2 Mile

OIL_GAS **CAOG17000138089**

OIL_GAS:

API #:	0403725543	Well #:	11
Well Type:	Oil & Gas	Well Status:	Idle
Lease Name:	Lease by College Oil Co.	Well Design:	11
Operator ID:	09544	Operator Name:	College Oil Co.
Field Name:	Los Angeles City	Area Name:	Any Area
Place:	Los Angeles	GIS Source:	hud
Confidential Well:	N	Directionally Drilled:	N
Spud Date:	Not Reported		
Well Record Request URL:	https://filerequest.conservation.ca.gov/WellRecord?api=03725543		

Map ID
Direction
Distance

Database EDR ID Number

U215
North
1/4 - 1/2 Mile

OIL_GAS **CAOG17000138751**

OIL_GAS:

API #:	0403725891	Well #:	9
Well Type:	Oil & Gas	Well Status:	Idle
Lease Name:	Lease by Maltman Oil Co.	Well Design:	9
Operator ID:	09611	Operator Name:	Maltman Oil Co.
Field Name:	Los Angeles City	Area Name:	Any Area
Place:	Los Angeles	GIS Source:	hud
Confidential Well:	N	Directionally Drilled:	N
Spud Date:	Not Reported		
Well Record Request URL:	https://filerequest.conservation.ca.gov/WellRecord?api=03725891		

Q216
ESE
1/4 - 1/2 Mile

OIL_GAS **CAOG17000138287**

OIL_GAS:

API #:	0403725951	Well #:	2
Well Type:	Oil & Gas	Well Status:	Idle
Lease Name:	Lease by O'Donnell Oil, LLC		
Well Design:	2	Operator ID:	O0715
Operator Name:	O'Donnell Oil, LLC	Field Name:	Los Angeles City
Area Name:	Any Area	Place:	Los Angeles
GIS Source:	hud	Confidential Well:	N
Directionally Drilled:	N	Spud Date:	Not Reported
Well Record Request URL:	https://filerequest.conservation.ca.gov/WellRecord?api=03725951		

P217
East
1/4 - 1/2 Mile

OIL_GAS **CAOG17000138233**

OIL_GAS:

API #:	0403725866	Well #:	2
Well Type:	Oil & Gas	Well Status:	Idle
Lease Name:	Lease by Lincoln Oil Co.	Well Design:	2
Operator ID:	09607	Operator Name:	Lincoln Oil Co.
Field Name:	Los Angeles City	Area Name:	Any Area
Place:	Los Angeles	GIS Source:	hud
Confidential Well:	N	Directionally Drilled:	N
Spud Date:	Not Reported		
Well Record Request URL:	https://filerequest.conservation.ca.gov/WellRecord?api=03725866		

S218
NNE
1/4 - 1/2 Mile

OIL_GAS **CAOG17000138599**

OIL_GAS:

API #:	0403725833	Well #:	53
Well Type:	Oil & Gas	Well Status:	Idle
Lease Name:	Lease by L.A. Terminal & Transport Co.		
Well Design:	53	Operator ID:	09604
Operator Name:	L.A. Terminal & Transport Co.		
Field Name:	Los Angeles City	Area Name:	Any Area
Place:	Los Angeles	GIS Source:	hud
Confidential Well:	N	Directionally Drilled:	N
Spud Date:	Not Reported		
Well Record Request URL:	https://filerequest.conservation.ca.gov/WellRecord?api=03725833		

U219
NNW **OIL_GAS** **CAOG17000138445**
1/4 - 1/2 Mile

OIL_GAS:

API #:	0403725605	Well #:	3
Well Type:	Oil & Gas	Well Status:	Idle
Lease Name:	Lease by Doran, Brouse & Price		
Well Design:	3	Operator ID:	09555
Operator Name:	Doran, Brouse & Price	Field Name:	Los Angeles City
Area Name:	Any Area	Place:	Los Angeles
GIS Source:	hud	Confidential Well:	N
Directionally Drilled:	N	Spud Date:	Not Reported
Well Record Request URL:	https://filerequest.conservation.ca.gov/WellRecord?api=03725605		

R220
North **OIL_GAS** **CAOG17000138202**
1/4 - 1/2 Mile

OIL_GAS:

API #:	0403725540	Well #:	18
Well Type:	Oil & Gas	Well Status:	Idle
Lease Name:	Lease by College Oil Co.	Well Design:	18
Operator ID:	09544	Operator Name:	College Oil Co.
Field Name:	Los Angeles City	Area Name:	Any Area
Place:	Los Angeles	GIS Source:	hud
Confidential Well:	N	Directionally Drilled:	N
Spud Date:	Not Reported		
Well Record Request URL:	https://filerequest.conservation.ca.gov/WellRecord?api=03725540		

U221
North **OIL_GAS** **CAOG17000138760**
1/4 - 1/2 Mile

OIL_GAS:

API #:	0403725795	Well #:	9
Well Type:	Oil & Gas	Well Status:	Idle
Lease Name:	Lease by L.A. Terminal & Transport Co.		
Well Design:	9	Operator ID:	09604
Operator Name:	L.A. Terminal & Transport Co.		
Field Name:	Los Angeles City	Area Name:	Any Area
Place:	Los Angeles	GIS Source:	hud

Confidential Well:	N	Directionally Drilled:	N
Spud Date:	Not Reported		
Well Record Request URL:	https://filerequest.conservation.ca.gov/WellRecord?api=03725795		

U222
NNW **OIL_GAS** **CAOG17000138226**
1/4 - 1/2 Mile

OIL_GAS:

API #:	0403725600	Well #:	2
Well Type:	Oil & Gas	Well Status:	Idle
Lease Name:	Lease by Doran, Brouse & Price		
Well Design:	2	Operator ID:	09555
Operator Name:	Doran, Brouse & Price	Field Name:	Los Angeles City
Area Name:	Any Area	Place:	Los Angeles
GIS Source:	hud	Confidential Well:	N
Directionally Drilled:	N	Spud Date:	Not Reported
Well Record Request URL:	https://filerequest.conservation.ca.gov/WellRecord?api=03725600		

T223
NW **OIL_GAS** **CAOG17000138223**
1/4 - 1/2 Mile

OIL_GAS:

API #:	0403725689	Well #:	2
Well Type:	Oil & Gas	Well Status:	Idle
Lease Name:	Lease by Hercules Oil Co.	Well Design:	2
Operator ID:	03963	Operator Name:	Hercules Oil Co.
Field Name:	Los Angeles City	Area Name:	Any Area
Place:	Los Angeles	GIS Source:	hud
Confidential Well:	N	Directionally Drilled:	N
Spud Date:	Not Reported		
Well Record Request URL:	https://filerequest.conservation.ca.gov/WellRecord?api=03725689		

V224
North **OIL_GAS** **CAOG17000138053**
1/4 - 1/2 Mile

OIL_GAS:

API #:	0403725794	Well #:	10
Well Type:	Oil & Gas	Well Status:	Idle
Lease Name:	Lease by L.A. Terminal & Transport Co.		
Well Design:	10	Operator ID:	09604
Operator Name:	L.A. Terminal & Transport Co.		
Field Name:	Los Angeles City	Area Name:	Any Area
Place:	Los Angeles	GIS Source:	hud
Confidential Well:	N	Directionally Drilled:	N
Spud Date:	Not Reported		
Well Record Request URL:	https://filerequest.conservation.ca.gov/WellRecord?api=03725794		

Map ID
Direction
Distance

Database EDR ID Number

V225
North
1/4 - 1/2 Mile

OIL_GAS **CAOG17000138096**

OIL_GAS:

API #:	0403725783	Well #:	11
Well Type:	Oil & Gas	Well Status:	Idle
Lease Name:	Lease by L.A. Terminal & Transport Co.		
Well Design:	11	Operator ID:	09604
Operator Name:	L.A. Terminal & Transport Co.		
Field Name:	Los Angeles City	Area Name:	Any Area
Place:	Los Angeles	GIS Source:	hud
Confidential Well:	N	Directionally Drilled:	N
Spud Date:	Not Reported		
Well Record Request URL:	https://filerequest.conservation.ca.gov/WellRecord?api=03725783		

S226
NE
1/4 - 1/2 Mile

OIL_GAS **CAOG17000137991**

OIL_GAS:

API #:	0403725610	Well #:	1
Well Type:	Oil & Gas	Well Status:	Idle
Lease Name:	Lease by Dunham & Farnsworth		
Well Design:	1	Operator ID:	09559
Operator Name:	Dunham & Farnsworth	Field Name:	Los Angeles City
Area Name:	Any Area	Place:	Los Angeles
GIS Source:	hud	Confidential Well:	N
Directionally Drilled:	N	Spud Date:	Not Reported
Well Record Request URL:	https://filerequest.conservation.ca.gov/WellRecord?api=03725610		

R227
NNE
1/4 - 1/2 Mile

OIL_GAS **CAOG17000138710**

OIL_GAS:

API #:	0403725556	Well #:	8
Well Type:	Oil & Gas	Well Status:	Idle
Lease Name:	Lease by College Oil Co.	Well Design:	8
Operator ID:	09544	Operator Name:	College Oil Co.
Field Name:	Los Angeles City	Area Name:	Any Area
Place:	Los Angeles	GIS Source:	hud
Confidential Well:	N	Directionally Drilled:	N
Spud Date:	Not Reported		
Well Record Request URL:	https://filerequest.conservation.ca.gov/WellRecord?api=03725556		

Map ID
Direction
Distance

Database EDR ID Number

S228
NNE
1/4 - 1/2 Mile

OIL_GAS **CAOG17000138395**

OIL_GAS:

API #:	0403725613	Well #:	3
Well Type:	Oil & Gas	Well Status:	Idle
Lease Name:	Lease by Dunham & Farnsworth		
Well Design:	3	Operator ID:	09559
Operator Name:	Dunham & Farnsworth	Field Name:	Los Angeles City
Area Name:	Any Area	Place:	Los Angeles
GIS Source:	hud	Confidential Well:	N
Directionally Drilled:	N	Spud Date:	Not Reported
Well Record Request URL:	https://filerequest.conservation.ca.gov/WellRecord?api=03725613		

U229
NNW
1/4 - 1/2 Mile

OIL_GAS **CAOG17000138527**

OIL_GAS:

API #:	0403725817	Well #:	41
Well Type:	Oil & Gas	Well Status:	Idle
Lease Name:	Lease by L.A. Terminal & Transport Co.		
Well Design:	41	Operator ID:	09604
Operator Name:	L.A. Terminal & Transport Co.		
Field Name:	Los Angeles City	Area Name:	Any Area
Place:	Los Angeles	GIS Source:	hud
Confidential Well:	N	Directionally Drilled:	N
Spud Date:	Not Reported		
Well Record Request URL:	https://filerequest.conservation.ca.gov/WellRecord?api=03725817		

U230
NNW
1/4 - 1/2 Mile

OIL_GAS **CAOG17000138732**

OIL_GAS:

API #:	0403725798	Well #:	8
Well Type:	Oil & Gas	Well Status:	Idle
Lease Name:	Lease by L.A. Terminal & Transport Co.		
Well Design:	8	Operator ID:	09604
Operator Name:	L.A. Terminal & Transport Co.		
Field Name:	Los Angeles City	Area Name:	Any Area
Place:	Los Angeles	GIS Source:	hud
Confidential Well:	N	Directionally Drilled:	N
Spud Date:	Not Reported		
Well Record Request URL:	https://filerequest.conservation.ca.gov/WellRecord?api=03725798		

Map ID
Direction
Distance

Database EDR ID Number

W231
NNW
1/4 - 1/2 Mile

OIL_GAS **CAOG17000138480**

OIL_GAS:

API #:	0403725604	Well #:	4
Well Type:	Oil & Gas	Well Status:	Idle
Lease Name:	Lease by Doran, Brouse & Price		
Well Design:	4	Operator ID:	09555
Operator Name:	Doran, Brouse & Price	Field Name:	Los Angeles City
Area Name:	Any Area	Place:	Los Angeles
GIS Source:	hud	Confidential Well:	N
Directionally Drilled:	N	Spud Date:	Not Reported
Well Record Request URL:	https://filerequest.conservation.ca.gov/WellRecord?api=03725604		

Q232
East
1/4 - 1/2 Mile

OIL_GAS **CAOG17000138713**

OIL_GAS:

API #:	0403726039	Well #:	8
Well Type:	Oil & Gas	Well Status:	Idle
Lease Name:	Lease by Phelps & Beveridge		
Well Design:	8	Operator ID:	09632
Operator Name:	Phelps & Beveridge	Field Name:	Los Angeles City
Area Name:	Any Area	Place:	Los Angeles
GIS Source:	hud	Confidential Well:	N
Directionally Drilled:	N	Spud Date:	Not Reported
Well Record Request URL:	https://filerequest.conservation.ca.gov/WellRecord?api=03726039		

233
East
1/4 - 1/2 Mile

OIL_GAS **CAOG17000137957**

OIL_GAS:

API #:	0403725867	Well #:	1
Well Type:	Oil & Gas	Well Status:	Idle
Lease Name:	Lease by Lincoln Oil Co.	Well Design:	1
Operator ID:	09607	Operator Name:	Lincoln Oil Co.
Field Name:	Los Angeles City	Area Name:	Any Area
Place:	Los Angeles	GIS Source:	hud
Confidential Well:	N	Directionally Drilled:	N
Spud Date:	Not Reported		
Well Record Request URL:	https://filerequest.conservation.ca.gov/WellRecord?api=03725867		

S234
NNE
1/4 - 1/2 Mile

OIL_GAS **CAOG17000138479**

OIL_GAS:

API #:	0403725612	Well #:	4
Well Type:	Oil & Gas	Well Status:	Idle
Lease Name:	Lease by Dunham & Farnsworth		
Well Design:	4	Operator ID:	09559
Operator Name:	Dunham & Farnsworth	Field Name:	Los Angeles City
Area Name:	Any Area	Place:	Los Angeles
GIS Source:	hud	Confidential Well:	N
Directionally Drilled:	N	Spud Date:	Not Reported
Well Record Request URL:	https://filerequest.conservation.ca.gov/WellRecord?api=03725612		

235
East **OIL_GAS** **CAOG17000137993**
1/4 - 1/2 Mile

OIL_GAS:

API #:	0403725952	Well #:	1
Well Type:	Oil & Gas	Well Status:	Idle
Lease Name:	Lease by O'Donnell Oil, LLC		
Well Design:	1	Operator ID:	O0715
Operator Name:	O'Donnell Oil, LLC	Field Name:	Los Angeles City
Area Name:	Any Area	Place:	Los Angeles
GIS Source:	hud	Confidential Well:	N
Directionally Drilled:	N	Spud Date:	Not Reported
Well Record Request URL:	https://filerequest.conservation.ca.gov/WellRecord?api=03725952		

U236
NNW **OIL_GAS** **CAOG17000138224**
1/4 - 1/2 Mile

OIL_GAS:

API #:	0403725858	Well #:	2
Well Type:	Oil & Gas	Well Status:	Idle
Lease Name:	Lease by Lehigh Oil Co.	Well Design:	2
Operator ID:	09606	Operator Name:	Lehigh Oil Co.
Field Name:	Los Angeles City	Area Name:	Any Area
Place:	Los Angeles	GIS Source:	hud
Confidential Well:	N	Directionally Drilled:	N
Spud Date:	Not Reported		
Well Record Request URL:	https://filerequest.conservation.ca.gov/WellRecord?api=03725858		

V237
North **OIL_GAS** **CAOG17000138120**
1/4 - 1/2 Mile

OIL_GAS:

API #:	0403725782	Well #:	12
Well Type:	Oil & Gas	Well Status:	Idle
Lease Name:	Lease by L.A. Terminal & Transport Co.		
Well Design:	12	Operator ID:	09604
Operator Name:	L.A. Terminal & Transport Co.		
Field Name:	Los Angeles City	Area Name:	Any Area
Place:	Los Angeles	GIS Source:	hud
Confidential Well:	N	Directionally Drilled:	N

Spud Date:	Not Reported
Well Record Request URL:	https://filerequest.conservation.ca.gov/WellRecord?api=03725782

W238
NW
1/4 - 1/2 Mile

OIL_GAS **CAOG17000138556**

OIL_GAS:

API #:	0403725607	Well #:	5
Well Type:	Oil & Gas	Well Status:	Idle
Lease Name:	Lease by Doran, Brouse & Price		
Well Design:	5	Operator ID:	09555
Operator Name:	Doran, Brouse & Price	Field Name:	Los Angeles City
Area Name:	Any Area	Place:	Los Angeles
GIS Source:	hud	Confidential Well:	N
Directionally Drilled:	N	Spud Date:	Not Reported
Well Record Request URL:	https://filerequest.conservation.ca.gov/WellRecord?api=03725607		

U239
North
1/4 - 1/2 Mile

OIL_GAS **CAOG17000138456**

OIL_GAS:

API #:	0403725811	Well #:	31
Well Type:	Oil & Gas	Well Status:	Idle
Lease Name:	Lease by L.A. Terminal & Transport Co.		
Well Design:	31	Operator ID:	09604
Operator Name:	L.A. Terminal & Transport Co.		
Field Name:	Los Angeles City	Area Name:	Any Area
Place:	Los Angeles	GIS Source:	hud
Confidential Well:	N	Directionally Drilled:	N
Spud Date:	Not Reported		
Well Record Request URL:	https://filerequest.conservation.ca.gov/WellRecord?api=03725811		

X240
NE
1/4 - 1/2 Mile

OIL_GAS **CAOG17000138232**

OIL_GAS:

API #:	0403725609	Well #:	2
Well Type:	Oil & Gas	Well Status:	Idle
Lease Name:	Lease by Dunham & Farnsworth		
Well Design:	2	Operator ID:	09559
Operator Name:	Dunham & Farnsworth	Field Name:	Los Angeles City
Area Name:	Any Area	Place:	Los Angeles
GIS Source:	hud	Confidential Well:	N
Directionally Drilled:	N	Spud Date:	Not Reported
Well Record Request URL:	https://filerequest.conservation.ca.gov/WellRecord?api=03725609		

Map ID
Direction
Distance

Database EDR ID Number

U241
NNW
1/4 - 1/2 Mile

OIL_GAS **CAOG17000138529**

OIL_GAS:

API #:	0403725800	Well #:	42
Well Type:	Oil & Gas	Well Status:	Idle
Lease Name:	Lease by L.A. Terminal & Transport Co.		
Well Design:	42	Operator ID:	09604
Operator Name:	L.A. Terminal & Transport Co.		
Field Name:	Los Angeles City	Area Name:	Any Area
Place:	Los Angeles	GIS Source:	hud
Confidential Well:	N	Directionally Drilled:	N
Spud Date:	Not Reported		
Well Record Request URL:	https://filerequest.conservation.ca.gov/WellRecord?api=03725800		

T242
NW
1/4 - 1/2 Mile

OIL_GAS **CAOG17000139031**

OIL_GAS:

API #:	0403723864	Well #:	4
Well Type:	Oil & Gas	Well Status:	Plugged
Lease Name:	Lease by Hercules Oil Co.	Well Design:	4
Operator ID:	03963	Operator Name:	Hercules Oil Co.
Field Name:	Los Angeles City	Area Name:	Any Area
Place:	Los Angeles	GIS Source:	hud
Confidential Well:	N	Directionally Drilled:	N
Spud Date:	Not Reported		
Well Record Request URL:	https://filerequest.conservation.ca.gov/WellRecord?api=03723864		

U243
NNW
1/4 - 1/2 Mile

OIL_GAS **CAOG17000138458**

OIL_GAS:

API #:	0403725807	Well #:	32
Well Type:	Oil & Gas	Well Status:	Idle
Lease Name:	Lease by L.A. Terminal & Transport Co.		
Well Design:	32	Operator ID:	09604
Operator Name:	L.A. Terminal & Transport Co.		
Field Name:	Los Angeles City	Area Name:	Any Area
Place:	Los Angeles	GIS Source:	hud
Confidential Well:	N	Directionally Drilled:	N
Spud Date:	Not Reported		
Well Record Request URL:	https://filerequest.conservation.ca.gov/WellRecord?api=03725807		

Map ID
Direction
Distance

Database EDR ID Number

U244
NNW
1/4 - 1/2 Mile

OIL_GAS **CAOG17000138690**

OIL_GAS:

API #:	0403725602	Well #:	7
Well Type:	Oil & Gas	Well Status:	Idle
Lease Name:	Lease by Doran, Brouse & Price		
Well Design:	7	Operator ID:	09555
Operator Name:	Doran, Brouse & Price	Field Name:	Los Angeles City
Area Name:	Any Area	Place:	Los Angeles
GIS Source:	hud	Confidential Well:	N
Directionally Drilled:	N	Spud Date:	Not Reported
Well Record Request URL:	https://filerequest.conservation.ca.gov/WellRecord?api=03725602		

S245
NNE
1/4 - 1/2 Mile

OIL_GAS **CAOG17000138550**

OIL_GAS:

API #:	0403725615	Well #:	5
Well Type:	Oil & Gas	Well Status:	Idle
Lease Name:	Lease by Dunham & Farnsworth		
Well Design:	5	Operator ID:	09559
Operator Name:	Dunham & Farnsworth	Field Name:	Los Angeles City
Area Name:	Any Area	Place:	Los Angeles
GIS Source:	hud	Confidential Well:	N
Directionally Drilled:	N	Spud Date:	Not Reported
Well Record Request URL:	https://filerequest.conservation.ca.gov/WellRecord?api=03725615		

T246
NW
1/4 - 1/2 Mile

OIL_GAS **CAOG17000138149**

OIL_GAS:

API #:	0403725686	Well #:	14
Well Type:	Oil & Gas	Well Status:	Idle
Lease Name:	Lease by Hercules Oil Co.	Well Design:	14
Operator ID:	03963	Operator Name:	Hercules Oil Co.
Field Name:	Los Angeles City	Area Name:	Any Area
Place:	Los Angeles	GIS Source:	hud
Confidential Well:	N	Directionally Drilled:	N
Spud Date:	Not Reported		
Well Record Request URL:	https://filerequest.conservation.ca.gov/WellRecord?api=03725686		

Y247
NNE
1/4 - 1/2 Mile

OIL_GAS **CAOG17000138765**

OIL_GAS:

API #:	0403725554	Well #:	9
Well Type:	Oil & Gas	Well Status:	Idle
Lease Name:	Lease by College Oil Co.	Well Design:	9
Operator ID:	09544	Operator Name:	College Oil Co.
Field Name:	Los Angeles City	Area Name:	Any Area
Place:	Los Angeles	GIS Source:	hud
Confidential Well:	N	Directionally Drilled:	N
Spud Date:	Not Reported		
Well Record Request URL:	https://filerequest.conservation.ca.gov/WellRecord?api=03725554		

W248
NNW **OIL_GAS** **CAOG17000138630**
1/4 - 1/2 Mile

OIL_GAS:

API #:	0403725606	Well #:	6
Well Type:	Oil & Gas	Well Status:	Idle
Lease Name:	Lease by Doran, Brouse & Price		
Well Design:	6	Operator ID:	09555
Operator Name:	Doran, Brouse & Price	Field Name:	Los Angeles City
Area Name:	Any Area	Place:	Los Angeles
GIS Source:	hud	Confidential Well:	N
Directionally Drilled:	N	Spud Date:	Not Reported
Well Record Request URL:	https://filerequest.conservation.ca.gov/WellRecord?api=03725606		

Y249
NNE **OIL_GAS** **CAOG17000138604**
1/4 - 1/2 Mile

OIL_GAS:

API #:	0403725838	Well #:	55
Well Type:	Oil & Gas	Well Status:	Idle
Lease Name:	Lease by L.A. Terminal & Transport Co.		
Well Design:	55	Operator ID:	09604
Operator Name:	L.A. Terminal & Transport Co.		
Field Name:	Los Angeles City	Area Name:	Any Area
Place:	Los Angeles	GIS Source:	hud
Confidential Well:	N	Directionally Drilled:	N
Spud Date:	Not Reported		
Well Record Request URL:	https://filerequest.conservation.ca.gov/WellRecord?api=03725838		

U250
NNW **OIL_GAS** **CAOG17000138399**
1/4 - 1/2 Mile

OIL_GAS:

API #:	0403725932	Well #:	3
Well Type:	Oil & Gas	Well Status:	Idle
Lease Name:	Lease by Mrs. Cake	Well Design:	3
Operator ID:	09617	Operator Name:	Mrs. Cake
Field Name:	Los Angeles City	Area Name:	Any Area
Place:	Los Angeles	GIS Source:	hud
Confidential Well:	N	Directionally Drilled:	N

Spud Date: Not Reported
Well Record Request URL: https://filerequest.conservation.ca.gov/WellRecord?api=03725932

U251
NNW **OIL_GAS** **CAOG17000138452**
1/4 - 1/2 Mile

OIL_GAS:

API #:	0403725810	Well #:	30
Well Type:	Oil & Gas	Well Status:	Idle
Lease Name:	Lease by L.A. Terminal & Transport Co.		
Well Design:	30	Operator ID:	09604
Operator Name:	L.A. Terminal & Transport Co.		
Field Name:	Los Angeles City	Area Name:	Any Area
Place:	Los Angeles	GIS Source:	hud
Confidential Well:	N	Directionally Drilled:	N
Spud Date:	Not Reported		
Well Record Request URL:	https://filerequest.conservation.ca.gov/WellRecord?api=03725810		

X252
NNE **OIL_GAS** **CAOG17000138624**
1/4 - 1/2 Mile

OIL_GAS:

API #:	0403725614	Well #:	6
Well Type:	Oil & Gas	Well Status:	Idle
Lease Name:	Lease by Dunham & Farnsworth		
Well Design:	6	Operator ID:	09559
Operator Name:	Dunham & Farnsworth	Field Name:	Los Angeles City
Area Name:	Any Area	Place:	Los Angeles
GIS Source:	hud	Confidential Well:	N
Directionally Drilled:	N	Spud Date:	Not Reported
Well Record Request URL:	https://filerequest.conservation.ca.gov/WellRecord?api=03725614		

Y253
NNE **OIL_GAS** **CAOG17000138601**
1/4 - 1/2 Mile

OIL_GAS:

API #:	0403725823	Well #:	54
Well Type:	Oil & Gas	Well Status:	Idle
Lease Name:	Lease by L.A. Terminal & Transport Co.		
Well Design:	54	Operator ID:	09604
Operator Name:	L.A. Terminal & Transport Co.		
Field Name:	Los Angeles City	Area Name:	Any Area
Place:	Los Angeles	GIS Source:	hud
Confidential Well:	N	Directionally Drilled:	N
Spud Date:	Not Reported		
Well Record Request URL:	https://filerequest.conservation.ca.gov/WellRecord?api=03725823		

Map ID
Direction
Distance

Database EDR ID Number

T254
NW
1/4 - 1/2 Mile

OIL_GAS **CAOG17000138446**

OIL_GAS:

API #:	0403725693	Well #:	3
Well Type:	Oil & Gas	Well Status:	Idle
Lease Name:	Lease by Hercules Oil Co.	Well Design:	3
Operator ID:	03963	Operator Name:	Hercules Oil Co.
Field Name:	Los Angeles City	Area Name:	Any Area
Place:	Los Angeles	GIS Source:	hud
Confidential Well:	N	Directionally Drilled:	N
Spud Date:	Not Reported		
Well Record Request URL:	https://filerequest.conservation.ca.gov/WellRecord?api=03725693		

U255
NNW
1/4 - 1/2 Mile

OIL_GAS **CAOG17000138460**

OIL_GAS:

API #:	0403725806	Well #:	33
Well Type:	Oil & Gas	Well Status:	Idle
Lease Name:	Lease by L.A. Terminal & Transport Co.		
Well Design:	33	Operator ID:	09604
Operator Name:	L.A. Terminal & Transport Co.		
Field Name:	Los Angeles City	Area Name:	Any Area
Place:	Los Angeles	GIS Source:	hud
Confidential Well:	N	Directionally Drilled:	N
Spud Date:	Not Reported		
Well Record Request URL:	https://filerequest.conservation.ca.gov/WellRecord?api=03725806		

V256
North
1/4 - 1/2 Mile

OIL_GAS **CAOG17000138145**

OIL_GAS:

API #:	0403725785	Well #:	13
Well Type:	Oil & Gas	Well Status:	Idle
Lease Name:	Lease by L.A. Terminal & Transport Co.		
Well Design:	13	Operator ID:	09604
Operator Name:	L.A. Terminal & Transport Co.		
Field Name:	Los Angeles City	Area Name:	Any Area
Place:	Los Angeles	GIS Source:	hud
Confidential Well:	N	Directionally Drilled:	N
Spud Date:	Not Reported		
Well Record Request URL:	https://filerequest.conservation.ca.gov/WellRecord?api=03725785		

GEOCHECK® - PHYSICAL SETTING SOURCE MAP FINDINGS

Map ID
Direction
Distance

Database EDR ID Number

U257
NNW
1/4 - 1/2 Mile

OIL_GAS **CAOG17000137948**

OIL_GAS:

API #:	0403725927	Well #:	1
Well Type:	Oil & Gas	Well Status:	Idle
Lease Name:	Lease by Mrs. Cake	Well Design:	1
Operator ID:	09617	Operator Name:	Mrs. Cake
Field Name:	Los Angeles City	Area Name:	Any Area
Place:	Los Angeles	GIS Source:	hud
Confidential Well:	N	Directionally Drilled:	N
Spud Date:	Not Reported		
Well Record Request URL:	https://filerequest.conservation.ca.gov/WellRecord?api=03725927		

V258
North
1/4 - 1/2 Mile

OIL_GAS **CAOG17000138341**

OIL_GAS:

API #:	0403725788	Well #:	23
Well Type:	Oil & Gas	Well Status:	Idle
Lease Name:	Lease by L.A. Terminal & Transport Co.		
Well Design:	23	Operator ID:	09604
Operator Name:	L.A. Terminal & Transport Co.		
Field Name:	Los Angeles City	Area Name:	Any Area
Place:	Los Angeles	GIS Source:	hud
Confidential Well:	N	Directionally Drilled:	N
Spud Date:	Not Reported		
Well Record Request URL:	https://filerequest.conservation.ca.gov/WellRecord?api=03725788		

Y259
NNE
1/4 - 1/2 Mile

OIL_GAS **CAOG17000138605**

OIL_GAS:

API #:	0403725826	Well #:	56
Well Type:	Oil & Gas	Well Status:	Idle
Lease Name:	Lease by L.A. Terminal & Transport Co.		
Well Design:	56	Operator ID:	09604
Operator Name:	L.A. Terminal & Transport Co.		
Field Name:	Los Angeles City	Area Name:	Any Area
Place:	Los Angeles	GIS Source:	hud
Confidential Well:	N	Directionally Drilled:	N
Spud Date:	Not Reported		
Well Record Request URL:	https://filerequest.conservation.ca.gov/WellRecord?api=03725826		

Map ID
Direction
Distance

Database EDR ID Number

U260
NNW
1/4 - 1/2 Mile

OIL_GAS **CAOG17000138717**

OIL_GAS:

API #:	0403725603	Well #:	8
Well Type:	Oil & Gas	Well Status:	Idle
Lease Name:	Lease by Doran, Brouse & Price		
Well Design:	8	Operator ID:	09555
Operator Name:	Doran, Brouse & Price	Field Name:	Los Angeles City
Area Name:	Any Area	Place:	Los Angeles
GIS Source:	hud	Confidential Well:	N
Directionally Drilled:	N	Spud Date:	Not Reported
Well Record Request URL:	https://filerequest.conservation.ca.gov/WellRecord?api=03725603		

U261
NNW
1/4 - 1/2 Mile

OIL_GAS **CAOG17000138532**

OIL_GAS:

API #:	0403725815	Well #:	43
Well Type:	Oil & Gas	Well Status:	Idle
Lease Name:	Lease by L.A. Terminal & Transport Co.		
Well Design:	43	Operator ID:	09604
Operator Name:	L.A. Terminal & Transport Co.		
Field Name:	Los Angeles City	Area Name:	Any Area
Place:	Los Angeles	GIS Source:	hud
Confidential Well:	N	Directionally Drilled:	N
Spud Date:	Not Reported		
Well Record Request URL:	https://filerequest.conservation.ca.gov/WellRecord?api=03725815		

W262
NW
1/4 - 1/2 Mile

OIL_GAS **CAOG17000138160**

OIL_GAS:

API #:	0403725685	Well #:	15
Well Type:	Oil & Gas	Well Status:	Idle
Lease Name:	Lease by Hercules Oil Co.	Well Design:	15
Operator ID:	03963	Operator Name:	Hercules Oil Co.
Field Name:	Los Angeles City	Area Name:	Any Area
Place:	Los Angeles	GIS Source:	hud
Confidential Well:	N	Directionally Drilled:	N
Spud Date:	Not Reported		
Well Record Request URL:	https://filerequest.conservation.ca.gov/WellRecord?api=03725685		

Map ID
Direction
Distance

Database EDR ID Number

U263
NNW
1/4 - 1/2 Mile

OIL_GAS **CAOG17000138386**

OIL_GAS:

API #:	0403725812	Well #:	29
Well Type:	Oil & Gas	Well Status:	Idle
Lease Name:	Lease by L.A. Terminal & Transport Co.		
Well Design:	29	Operator ID:	09604
Operator Name:	L.A. Terminal & Transport Co.		
Field Name:	Los Angeles City	Area Name:	Any Area
Place:	Los Angeles	GIS Source:	hud
Confidential Well:	N	Directionally Drilled:	N
Spud Date:	Not Reported		
Well Record Request URL:	https://filerequest.conservation.ca.gov/WellRecord?api=03725812		

W264
NNW
1/4 - 1/2 Mile

OIL_GAS **CAOG17000138716**

OIL_GAS:

API #:	0403725930	Well #:	8
Well Type:	Oil & Gas	Well Status:	Idle
Lease Name:	Lease by Mrs. Cake	Well Design:	8
Operator ID:	09617	Operator Name:	Mrs. Cake
Field Name:	Los Angeles City	Area Name:	Any Area
Place:	Los Angeles	GIS Source:	hud
Confidential Well:	N	Directionally Drilled:	N
Spud Date:	Not Reported		
Well Record Request URL:	https://filerequest.conservation.ca.gov/WellRecord?api=03725930		

W265
NNW
1/4 - 1/2 Mile

OIL_GAS **CAOG17000138290**

OIL_GAS:

API #:	0403725926	Well #:	2
Well Type:	Oil & Gas	Well Status:	Idle
Lease Name:	Lease by Mrs. Cake	Well Design:	2
Operator ID:	09617	Operator Name:	Mrs. Cake
Field Name:	Los Angeles City	Area Name:	Any Area
Place:	Los Angeles	GIS Source:	hud
Confidential Well:	N	Directionally Drilled:	N
Spud Date:	Not Reported		
Well Record Request URL:	https://filerequest.conservation.ca.gov/WellRecord?api=03725926		

Map ID
Direction
Distance

Database EDR ID Number

Y266
NNE
1/4 - 1/2 Mile

OIL_GAS **CAOG17000138614**

OIL_GAS:

API #:	0403725818	Well #:	59
Well Type:	Oil & Gas	Well Status:	Idle
Lease Name:	Lease by L.A. Terminal & Transport Co.		
Well Design:	59	Operator ID:	09604
Operator Name:	L.A. Terminal & Transport Co.		
Field Name:	Los Angeles City	Area Name:	Any Area
Place:	Los Angeles	GIS Source:	hud
Confidential Well:	N	Directionally Drilled:	N
Spud Date:	Not Reported		
Well Record Request URL:	https://filerequest.conservation.ca.gov/WellRecord?api=03725818		

Y267
NNE
1/4 - 1/2 Mile

OIL_GAS **CAOG17000138607**

OIL_GAS:

API #:	0403725820	Well #:	57
Well Type:	Oil & Gas	Well Status:	Idle
Lease Name:	Lease by L.A. Terminal & Transport Co.		
Well Design:	57	Operator ID:	09604
Operator Name:	L.A. Terminal & Transport Co.		
Field Name:	Los Angeles City	Area Name:	Any Area
Place:	Los Angeles	GIS Source:	hud
Confidential Well:	N	Directionally Drilled:	N
Spud Date:	Not Reported		
Well Record Request URL:	https://filerequest.conservation.ca.gov/WellRecord?api=03725820		

T268
NW
1/4 - 1/2 Mile

OIL_GAS **CAOG17000138144**

OIL_GAS:

API #:	0403725687	Well #:	13
Well Type:	Oil & Gas	Well Status:	Idle
Lease Name:	Lease by Hercules Oil Co.	Well Design:	13
Operator ID:	03963	Operator Name:	Hercules Oil Co.
Field Name:	Los Angeles City	Area Name:	Any Area
Place:	Los Angeles	GIS Source:	hud
Confidential Well:	N	Directionally Drilled:	N
Spud Date:	Not Reported		
Well Record Request URL:	https://filerequest.conservation.ca.gov/WellRecord?api=03725687		

Map ID
Direction
Distance

Database EDR ID Number

Y269
NNE
1/4 - 1/2 Mile

OIL_GAS **CAOG17000138611**

OIL_GAS:

API #:	0403725819	Well #:	58
Well Type:	Oil & Gas	Well Status:	Idle
Lease Name:	Lease by L.A. Terminal & Transport Co.		
Well Design:	58	Operator ID:	09604
Operator Name:	L.A. Terminal & Transport Co.		
Field Name:	Los Angeles City	Area Name:	Any Area
Place:	Los Angeles	GIS Source:	hud
Confidential Well:	N	Directionally Drilled:	N
Spud Date:	Not Reported		
Well Record Request URL:	https://filerequest.conservation.ca.gov/WellRecord?api=03725819		

X270
NNE
1/4 - 1/2 Mile

OIL_GAS **CAOG17000138671**

OIL_GAS:

API #:	0403725611	Well #:	7
Well Type:	Oil & Gas	Well Status:	Idle
Lease Name:	Lease by Dunham & Farnsworth		
Well Design:	7	Operator ID:	09559
Operator Name:	Dunham & Farnsworth	Field Name:	Los Angeles City
Area Name:	Any Area	Place:	Los Angeles
GIS Source:	hud	Confidential Well:	N
Directionally Drilled:	N	Spud Date:	Not Reported
Well Record Request URL:	https://filerequest.conservation.ca.gov/WellRecord?api=03725611		

U271
NNW
1/4 - 1/2 Mile

OIL_GAS **CAOG17000138464**

OIL_GAS:

API #:	0403725805	Well #:	34
Well Type:	Oil & Gas	Well Status:	Idle
Lease Name:	Lease by L.A. Terminal & Transport Co.		
Well Design:	34	Operator ID:	09604
Operator Name:	L.A. Terminal & Transport Co.		
Field Name:	Los Angeles City	Area Name:	Any Area
Place:	Los Angeles	GIS Source:	hud
Confidential Well:	N	Directionally Drilled:	N
Spud Date:	Not Reported		
Well Record Request URL:	https://filerequest.conservation.ca.gov/WellRecord?api=03725805		

Map ID
Direction
Distance

Database EDR ID Number

W272
NNW
1/4 - 1/2 Mile

OIL_GAS **CAOG17000138759**

OIL_GAS:

API #:	0403725928	Well #:	9
Well Type:	Oil & Gas	Well Status:	Idle
Lease Name:	Lease by Mrs. Cake	Well Design:	9
Operator ID:	09617	Operator Name:	Mrs. Cake
Field Name:	Los Angeles City	Area Name:	Any Area
Place:	Los Angeles	GIS Source:	hud
Confidential Well:	N	Directionally Drilled:	N
Spud Date:	Not Reported		
Well Record Request URL:	https://filerequest.conservation.ca.gov/WellRecord?api=03725928		

W273
NNW
1/4 - 1/2 Mile

OIL_GAS **CAOG17000138514**

OIL_GAS:

API #:	0403725931	Well #:	4
Well Type:	Oil & Gas	Well Status:	Idle
Lease Name:	Lease by Mrs. Cake	Well Design:	4
Operator ID:	09617	Operator Name:	Mrs. Cake
Field Name:	Los Angeles City	Area Name:	Any Area
Place:	Los Angeles	GIS Source:	hud
Confidential Well:	N	Directionally Drilled:	N
Spud Date:	Not Reported		
Well Record Request URL:	https://filerequest.conservation.ca.gov/WellRecord?api=03725931		

V274
North
1/4 - 1/2 Mile

OIL_GAS **CAOG17000138350**

OIL_GAS:

API #:	0403725789	Well #:	24
Well Type:	Oil & Gas	Well Status:	Idle
Lease Name:	Lease by L.A. Terminal & Transport Co.		
Well Design:	24	Operator ID:	09604
Operator Name:	L.A. Terminal & Transport Co.		
Field Name:	Los Angeles City	Area Name:	Any Area
Place:	Los Angeles	GIS Source:	hud
Confidential Well:	N	Directionally Drilled:	N
Spud Date:	Not Reported		
Well Record Request URL:	https://filerequest.conservation.ca.gov/WellRecord?api=03725789		

Map ID
Direction
Distance

Database EDR ID Number

W275
NNW
1/4 - 1/2 Mile

OIL_GAS **CAOG17000138587**

OIL_GAS:

API #:	0403725934	Well #:	5
Well Type:	Oil & Gas	Well Status:	Idle
Lease Name:	Lease by Mrs. Cake	Well Design:	5
Operator ID:	09617	Operator Name:	Mrs. Cake
Field Name:	Los Angeles City	Area Name:	Any Area
Place:	Los Angeles	GIS Source:	hud
Confidential Well:	N	Directionally Drilled:	N
Spud Date:	Not Reported		
Well Record Request URL:	https://filerequest.conservation.ca.gov/WellRecord?api=03725934		

W276
NW
1/4 - 1/2 Mile

OIL_GAS **CAOG17000138172**

OIL_GAS:

API #:	0403725684	Well #:	16
Well Type:	Oil & Gas	Well Status:	Idle
Lease Name:	Lease by Hercules Oil Co.	Well Design:	16
Operator ID:	03963	Operator Name:	Hercules Oil Co.
Field Name:	Los Angeles City	Area Name:	Any Area
Place:	Los Angeles	GIS Source:	hud
Confidential Well:	N	Directionally Drilled:	N
Spud Date:	Not Reported		
Well Record Request URL:	https://filerequest.conservation.ca.gov/WellRecord?api=03725684		

W277
NNW
1/4 - 1/2 Mile

OIL_GAS **CAOG17000138631**

OIL_GAS:

API #:	0403725864	Well #:	6
Well Type:	Oil & Gas	Well Status:	Idle
Lease Name:	Lease by Lehigh Oil Co.	Well Design:	6
Operator ID:	09606	Operator Name:	Lehigh Oil Co.
Field Name:	Los Angeles City	Area Name:	Any Area
Place:	Los Angeles	GIS Source:	hud
Confidential Well:	N	Directionally Drilled:	N
Spud Date:	Not Reported		
Well Record Request URL:	https://filerequest.conservation.ca.gov/WellRecord?api=03725864		

U278
NNW
1/4 - 1/2 Mile

OIL_GAS **CAOG17000138534**

OIL_GAS:

API #:	0403725832	Well #:	44
Well Type:	Oil & Gas	Well Status:	Idle
Lease Name:	Lease by L.A. Terminal & Transport Co.		
Well Design:	44	Operator ID:	09604
Operator Name:	L.A. Terminal & Transport Co.		
Field Name:	Los Angeles City	Area Name:	Any Area
Place:	Los Angeles	GIS Source:	hud
Confidential Well:	N	Directionally Drilled:	N
Spud Date:	Not Reported		
Well Record Request URL:	https://filerequest.conservation.ca.gov/WellRecord?api=03725832		

Y279
NNE **OIL_GAS** **CAOG17000138658**
1/4 - 1/2 Mile

OIL_GAS:

API #:	0403725822	Well #:	61
Well Type:	Oil & Gas	Well Status:	Idle
Lease Name:	Lease by L.A. Terminal & Transport Co.		
Well Design:	61	Operator ID:	09604
Operator Name:	L.A. Terminal & Transport Co.		
Field Name:	Los Angeles City	Area Name:	Any Area
Place:	Los Angeles	GIS Source:	hud
Confidential Well:	N	Directionally Drilled:	N
Spud Date:	Not Reported		
Well Record Request URL:	https://filerequest.conservation.ca.gov/WellRecord?api=03725822		

Y280
NNE **OIL_GAS** **CAOG17000138655**
1/4 - 1/2 Mile

OIL_GAS:

API #:	0403725821	Well #:	60
Well Type:	Oil & Gas	Well Status:	Idle
Lease Name:	Lease by L.A. Terminal & Transport Co.		
Well Design:	60	Operator ID:	09604
Operator Name:	L.A. Terminal & Transport Co.		
Field Name:	Los Angeles City	Area Name:	Any Area
Place:	Los Angeles	GIS Source:	hud
Confidential Well:	N	Directionally Drilled:	N
Spud Date:	Not Reported		
Well Record Request URL:	https://filerequest.conservation.ca.gov/WellRecord?api=03725821		

X281
NE **OIL_GAS** **CAOG17000138433**
1/4 - 1/2 Mile

OIL_GAS:

API #:	0403725585	Well #:	3
Well Type:	Oil & Gas	Well Status:	Idle
Lease Name:	Lease by Daily Oil Co.	Well Design:	3
Operator ID:	09549	Operator Name:	Daily Oil Co.
Field Name:	Los Angeles City	Area Name:	Any Area

Place:	Los Angeles	GIS Source:	hud
Confidential Well:	N	Directionally Drilled:	N
Spud Date:	Not Reported		
Well Record Request URL:	https://filerequest.conservation.ca.gov/WellRecord?api=03725585		

W282
NNW **OIL_GAS** **CAOG17000138676**
1/4 - 1/2 Mile

OIL_GAS:

API #:	0403725929	Well #:	7
Well Type:	Oil & Gas	Well Status:	Idle
Lease Name:	Lease by Mrs. Cake	Well Design:	7
Operator ID:	09617	Operator Name:	Mrs. Cake
Field Name:	Los Angeles City	Area Name:	Any Area
Place:	Los Angeles	GIS Source:	hud
Confidential Well:	N	Directionally Drilled:	N
Spud Date:	Not Reported		
Well Record Request URL:	https://filerequest.conservation.ca.gov/WellRecord?api=03725929		

Z283
NNW **OIL_GAS** **CAOG17000138465**
1/4 - 1/2 Mile

OIL_GAS:

API #:	0403725804	Well #:	35
Well Type:	Oil & Gas	Well Status:	Idle
Lease Name:	Lease by L.A. Terminal & Transport Co.		
Well Design:	35	Operator ID:	09604
Operator Name:	L.A. Terminal & Transport Co.		
Field Name:	Los Angeles City	Area Name:	Any Area
Place:	Los Angeles	GIS Source:	hud
Confidential Well:	N	Directionally Drilled:	N
Spud Date:	Not Reported		
Well Record Request URL:	https://filerequest.conservation.ca.gov/WellRecord?api=03725804		

W284
NNW **OIL_GAS** **CAOG17000138628**
1/4 - 1/2 Mile

OIL_GAS:

API #:	0403725933	Well #:	6
Well Type:	Oil & Gas	Well Status:	Idle
Lease Name:	Lease by Mrs. Cake	Well Design:	6
Operator ID:	09617	Operator Name:	Mrs. Cake
Field Name:	Los Angeles City	Area Name:	Any Area
Place:	Los Angeles	GIS Source:	hud
Confidential Well:	N	Directionally Drilled:	N
Spud Date:	Not Reported		
Well Record Request URL:	https://filerequest.conservation.ca.gov/WellRecord?api=03725933		

Map ID
Direction
Distance

Database EDR ID Number

W285
NNW
1/4 - 1/2 Mile

OIL_GAS **CAOG17000138555**

OIL_GAS:

API #:	0403725865	Well #:	5
Well Type:	Oil & Gas	Well Status:	Idle
Lease Name:	Lease by Lehigh Oil Co.	Well Design:	5
Operator ID:	09606	Operator Name:	Lehigh Oil Co.
Field Name:	Los Angeles City	Area Name:	Any Area
Place:	Los Angeles	GIS Source:	hud
Confidential Well:	N	Directionally Drilled:	N
Spud Date:	Not Reported		
Well Record Request URL:	https://filerequest.conservation.ca.gov/WellRecord?api=03725865		

V286
North
1/4 - 1/2 Mile

OIL_GAS **CAOG17000138206**

OIL_GAS:

API #:	0403725781	Well #:	19
Well Type:	Oil & Gas	Well Status:	Idle
Lease Name:	Lease by L.A. Terminal & Transport Co.		
Well Design:	19	Operator ID:	09604
Operator Name:	L.A. Terminal & Transport Co.		
Field Name:	Los Angeles City	Area Name:	Any Area
Place:	Los Angeles	GIS Source:	hud
Confidential Well:	N	Directionally Drilled:	N
Spud Date:	Not Reported		
Well Record Request URL:	https://filerequest.conservation.ca.gov/WellRecord?api=03725781		

X287
NNE
1/4 - 1/2 Mile

OIL_GAS **CAOG17000138285**

OIL_GAS:

API #:	0403725584	Well #:	2
Well Type:	Oil & Gas	Well Status:	Idle
Lease Name:	Lease by Daily Oil Co.	Well Design:	2
Operator ID:	09549	Operator Name:	Daily Oil Co.
Field Name:	Los Angeles City	Area Name:	Any Area
Place:	Los Angeles	GIS Source:	hud
Confidential Well:	N	Directionally Drilled:	N
Spud Date:	Not Reported		
Well Record Request URL:	https://filerequest.conservation.ca.gov/WellRecord?api=03725584		

Map ID
Direction
Distance

Database EDR ID Number

V288
North
1/4 - 1/2 Mile

OIL_GAS **CAOG17000138329**

OIL_GAS:

API #:	0403725786	Well #:	22
Well Type:	Oil & Gas	Well Status:	Idle
Lease Name:	Lease by L.A. Terminal & Transport Co.		
Well Design:	22	Operator ID:	09604
Operator Name:	L.A. Terminal & Transport Co.		
Field Name:	Los Angeles City	Area Name:	Any Area
Place:	Los Angeles	GIS Source:	hud
Confidential Well:	N	Directionally Drilled:	N
Spud Date:	Not Reported		
Well Record Request URL:	https://filerequest.conservation.ca.gov/WellRecord?api=03725786		

V289
North
1/4 - 1/2 Mile

OIL_GAS **CAOG17000138157**

OIL_GAS:

API #:	0403725784	Well #:	14
Well Type:	Oil & Gas	Well Status:	Idle
Lease Name:	Lease by L.A. Terminal & Transport Co.		
Well Design:	14	Operator ID:	09604
Operator Name:	L.A. Terminal & Transport Co.		
Field Name:	Los Angeles City	Area Name:	Any Area
Place:	Los Angeles	GIS Source:	hud
Confidential Well:	N	Directionally Drilled:	N
Spud Date:	Not Reported		
Well Record Request URL:	https://filerequest.conservation.ca.gov/WellRecord?api=03725784		

W290
NW
1/4 - 1/2 Mile

OIL_GAS **CAOG17000138186**

OIL_GAS:

API #:	0403725683	Well #:	17
Well Type:	Oil & Gas	Well Status:	Idle
Lease Name:	Lease by Hercules Oil Co.	Well Design:	17
Operator ID:	03963	Operator Name:	Hercules Oil Co.
Field Name:	Los Angeles City	Area Name:	Any Area
Place:	Los Angeles	GIS Source:	hud
Confidential Well:	N	Directionally Drilled:	N
Spud Date:	Not Reported		
Well Record Request URL:	https://filerequest.conservation.ca.gov/WellRecord?api=03725683		

GEOCHECK® - PHYSICAL SETTING SOURCE MAP FINDINGS

Map ID
Direction
Distance

Database EDR ID Number

AA291
NW
1/4 - 1/2 Mile

OIL_GAS **CAOG17000138560**

OIL_GAS:

API #:	0403725698	Well #:	5
Well Type:	Oil & Gas	Well Status:	Idle
Lease Name:	Lease by Hercules Oil Co.	Well Design:	5
Operator ID:	03963	Operator Name:	Hercules Oil Co.
Field Name:	Los Angeles City	Area Name:	Any Area
Place:	Los Angeles	GIS Source:	hud
Confidential Well:	N	Directionally Drilled:	N
Spud Date:	Not Reported		
Well Record Request URL:	https://filerequest.conservation.ca.gov/WellRecord?api=03725698		

Z292
North
1/4 - 1/2 Mile

OIL_GAS **CAOG17000138355**

OIL_GAS:

API #:	0403725790	Well #:	25
Well Type:	Oil & Gas	Well Status:	Idle
Lease Name:	Lease by L.A. Terminal & Transport Co.		
Well Design:	25	Operator ID:	09604
Operator Name:	L.A. Terminal & Transport Co.		
Field Name:	Los Angeles City	Area Name:	Any Area
Place:	Los Angeles	GIS Source:	hud
Confidential Well:	N	Directionally Drilled:	N
Spud Date:	Not Reported		
Well Record Request URL:	https://filerequest.conservation.ca.gov/WellRecord?api=03725790		

AA293
NW
1/4 - 1/2 Mile

OIL_GAS **CAOG17000138044**

OIL_GAS:

API #:	0403725690	Well #:	1-1
Well Type:	Oil & Gas	Well Status:	Idle
Lease Name:	Lease by Hercules Oil Co.	Well Design:	1-1
Operator ID:	03963	Operator Name:	Hercules Oil Co.
Field Name:	Los Angeles City	Area Name:	Any Area
Place:	Los Angeles	GIS Source:	hud
Confidential Well:	N	Directionally Drilled:	N
Spud Date:	Not Reported		
Well Record Request URL:	https://filerequest.conservation.ca.gov/WellRecord?api=03725690		

Map ID
Direction
Distance

Database EDR ID Number

Z294
NNW
1/4 - 1/2 Mile

OIL_GAS **CAOG17000138378**

OIL_GAS:

API #:	0403725813	Well #:	28
Well Type:	Oil & Gas	Well Status:	Idle
Lease Name:	Lease by L.A. Terminal & Transport Co.		
Well Design:	28	Operator ID:	09604
Operator Name:	L.A. Terminal & Transport Co.		
Field Name:	Los Angeles City	Area Name:	Any Area
Place:	Los Angeles	GIS Source:	hud
Confidential Well:	N	Directionally Drilled:	N
Spud Date:	Not Reported		
Well Record Request URL:	https://filerequest.conservation.ca.gov/WellRecord?api=03725813		

W295
NNW
1/4 - 1/2 Mile

OIL_GAS **CAOG17000138513**

OIL_GAS:

API #:	0403725862	Well #:	4
Well Type:	Oil & Gas	Well Status:	Idle
Lease Name:	Lease by Lehigh Oil Co.	Well Design:	4
Operator ID:	09606	Operator Name:	Lehigh Oil Co.
Field Name:	Los Angeles City	Area Name:	Any Area
Place:	Los Angeles	GIS Source:	hud
Confidential Well:	N	Directionally Drilled:	N
Spud Date:	Not Reported		
Well Record Request URL:	https://filerequest.conservation.ca.gov/WellRecord?api=03725862		

Z296
NNW
1/4 - 1/2 Mile

OIL_GAS **CAOG17000138805**

OIL_GAS:

API #:	0403716579	Well #:	1
Well Type:	Oil & Gas	Well Status:	Plugged
Lease Name:	Texam-Guiberson & Burke-Et Al		
Well Design:	Texam-Guiberson & Burke-Et Al 1		
Operator ID:	03582	Operator Name:	Guiberson-Burke Co.
Field Name:	Los Angeles City	Area Name:	Any Area
Place:	Los Angeles	GIS Source:	hud
Confidential Well:	N	Directionally Drilled:	N
Spud Date:	Not Reported		
Well Record Request URL:	https://filerequest.conservation.ca.gov/WellRecord?api=03716579		

Map ID
Direction
Distance

Database EDR ID Number

Z297
NNW
1/4 - 1/2 Mile

OIL_GAS **CAOG17000138444**

OIL_GAS:

API #:	0403725863	Well #:	3
Well Type:	Oil & Gas	Well Status:	Idle
Lease Name:	Lease by Lehigh Oil Co.	Well Design:	3
Operator ID:	09606	Operator Name:	Lehigh Oil Co.
Field Name:	Los Angeles City	Area Name:	Any Area
Place:	Los Angeles	GIS Source:	hud
Confidential Well:	N	Directionally Drilled:	N
Spud Date:	Not Reported		
Well Record Request URL:	https://filerequest.conservation.ca.gov/WellRecord?api=03725863		

298
NNE
1/4 - 1/2 Mile

OIL_GAS **CAOG17000138660**

OIL_GAS:

API #:	0403725825	Well #:	62
Well Type:	Oil & Gas	Well Status:	Idle
Lease Name:	Lease by L.A. Terminal & Transport Co.		
Well Design:	62	Operator ID:	09604
Operator Name:	L.A. Terminal & Transport Co.		
Field Name:	Los Angeles City	Area Name:	Any Area
Place:	Los Angeles	GIS Source:	hud
Confidential Well:	N	Directionally Drilled:	N
Spud Date:	Not Reported		
Well Record Request URL:	https://filerequest.conservation.ca.gov/WellRecord?api=03725825		

X299
NNE
1/4 - 1/2 Mile

OIL_GAS **CAOG17000137958**

OIL_GAS:

API #:	0403726464	Well #:	1
Well Type:	Oil & Gas	Well Status:	Idle
Lease Name:	Lease by Daily Oil Co.	Well Design:	1
Operator ID:	09549	Operator Name:	Daily Oil Co.
Field Name:	Los Angeles City	Area Name:	Any Area
Place:	Los Angeles	GIS Source:	hud
Confidential Well:	N	Directionally Drilled:	N
Spud Date:	Not Reported		
Well Record Request URL:	https://filerequest.conservation.ca.gov/WellRecord?api=03726464		

Map ID
Direction
Distance

Database EDR ID Number

Z300
NNW
1/4 - 1/2 Mile

OIL_GAS **CAOG17000138537**

OIL_GAS:

API #:	0403725831	Well #:	45
Well Type:	Oil & Gas	Well Status:	Idle
Lease Name:	Lease by L.A. Terminal & Transport Co.		
Well Design:	45	Operator ID:	09604
Operator Name:	L.A. Terminal & Transport Co.		
Field Name:	Los Angeles City	Area Name:	Any Area
Place:	Los Angeles	GIS Source:	hud
Confidential Well:	N	Directionally Drilled:	N
Spud Date:	Not Reported		
Well Record Request URL:	https://filerequest.conservation.ca.gov/WellRecord?api=03725831		

Z301
NNW
1/4 - 1/2 Mile

OIL_GAS **CAOG17000137985**

OIL_GAS:

API #:	0403725644	Well #:	1
Well Type:	Oil & Gas	Well Status:	Idle
Lease Name:	Lease by G. W. Albright	Well Design:	1
Operator ID:	09570	Operator Name:	G. W. Albright
Field Name:	Los Angeles City	Area Name:	Any Area
Place:	Los Angeles	GIS Source:	hud
Confidential Well:	N	Directionally Drilled:	N
Spud Date:	Not Reported		
Well Record Request URL:	https://filerequest.conservation.ca.gov/WellRecord?api=03725644		

AA302
NW
1/4 - 1/2 Mile

OIL_GAS **CAOG17000138091**

OIL_GAS:

API #:	0403725688	Well #:	11
Well Type:	Oil & Gas	Well Status:	Idle
Lease Name:	Lease by Hercules Oil Co.	Well Design:	11
Operator ID:	03963	Operator Name:	Hercules Oil Co.
Field Name:	Los Angeles City	Area Name:	Any Area
Place:	Los Angeles	GIS Source:	hud
Confidential Well:	N	Directionally Drilled:	N
Spud Date:	Not Reported		
Well Record Request URL:	https://filerequest.conservation.ca.gov/WellRecord?api=03725688		

Map ID
Direction
Distance

Database EDR ID Number

Z303
NNW
1/4 - 1/2 Mile

OIL_GAS **CAOG17000138467**

OIL_GAS:

API #:	0403725803	Well #:	36
Well Type:	Oil & Gas	Well Status:	Idle
Lease Name:	Lease by L.A. Terminal & Transport Co.		
Well Design:	36	Operator ID:	09604
Operator Name:	L.A. Terminal & Transport Co.		
Field Name:	Los Angeles City	Area Name:	Any Area
Place:	Los Angeles	GIS Source:	hud
Confidential Well:	N	Directionally Drilled:	N
Spud Date:	Not Reported		
Well Record Request URL:	https://filerequest.conservation.ca.gov/WellRecord?api=03725803		

Z304
North
1/4 - 1/2 Mile

OIL_GAS **CAOG17000138166**

OIL_GAS:

API #:	0403725778	Well #:	15
Well Type:	Oil & Gas	Well Status:	Idle
Lease Name:	Lease by L.A. Terminal & Transport Co.		
Well Design:	15	Operator ID:	09604
Operator Name:	L.A. Terminal & Transport Co.		
Field Name:	Los Angeles City	Area Name:	Any Area
Place:	Los Angeles	GIS Source:	hud
Confidential Well:	N	Directionally Drilled:	N
Spud Date:	Not Reported		
Well Record Request URL:	https://filerequest.conservation.ca.gov/WellRecord?api=03725778		

W305
NNW
1/4 - 1/2 Mile

OIL_GAS **CAOG17000138691**

OIL_GAS:

API #:	0403725860	Well #:	7
Well Type:	Oil & Gas	Well Status:	Idle
Lease Name:	Lease by Lehigh Oil Co.	Well Design:	7
Operator ID:	09606	Operator Name:	Lehigh Oil Co.
Field Name:	Los Angeles City	Area Name:	Any Area
Place:	Los Angeles	GIS Source:	hud
Confidential Well:	N	Directionally Drilled:	N
Spud Date:	Not Reported		
Well Record Request URL:	https://filerequest.conservation.ca.gov/WellRecord?api=03725860		

Map ID
Direction
Distance

Database EDR ID Number

AB306
NNW
1/4 - 1/2 Mile

OIL_GAS **CAOG17000138715**

OIL_GAS:

API #:	0403725861	Well #:	8
Well Type:	Oil & Gas	Well Status:	Idle
Lease Name:	Lease by Lehigh Oil Co.	Well Design:	8
Operator ID:	09606	Operator Name:	Lehigh Oil Co.
Field Name:	Los Angeles City	Area Name:	Any Area
Place:	Los Angeles	GIS Source:	hud
Confidential Well:	N	Directionally Drilled:	N
Spud Date:	Not Reported		
Well Record Request URL:	https://filerequest.conservation.ca.gov/WellRecord?api=03725861		

AC307
NW
1/4 - 1/2 Mile

OIL_GAS **CAOG17000138114**

OIL_GAS:

API #:	0403725692	Well #:	12
Well Type:	Oil & Gas	Well Status:	Idle
Lease Name:	Lease by Hercules Oil Co.	Well Design:	12
Operator ID:	03963	Operator Name:	Hercules Oil Co.
Field Name:	Los Angeles City	Area Name:	Any Area
Place:	Los Angeles	GIS Source:	hud
Confidential Well:	N	Directionally Drilled:	N
Spud Date:	Not Reported		
Well Record Request URL:	https://filerequest.conservation.ca.gov/WellRecord?api=03725692		

AA308
NW
1/4 - 1/2 Mile

OIL_GAS **CAOG17000138629**

OIL_GAS:

API #:	0403725705	Well #:	6
Well Type:	Oil & Gas	Well Status:	Idle
Lease Name:	Lease by Hercules Oil Co.	Well Design:	6
Operator ID:	03963	Operator Name:	Hercules Oil Co.
Field Name:	Los Angeles City	Area Name:	Any Area
Place:	Los Angeles	GIS Source:	hud
Confidential Well:	N	Directionally Drilled:	N
Spud Date:	Not Reported		
Well Record Request URL:	https://filerequest.conservation.ca.gov/WellRecord?api=03725705		

Z309
NNW
1/4 - 1/2 Mile

OIL_GAS **CAOG17000138373**

OIL_GAS:

API #:	0403725814	Well #:	27
Well Type:	Oil & Gas	Well Status:	Idle
Lease Name:	Lease by L.A. Terminal & Transport Co.		
Well Design:	27	Operator ID:	09604
Operator Name:	L.A. Terminal & Transport Co.		
Field Name:	Los Angeles City	Area Name:	Any Area
Place:	Los Angeles	GIS Source:	hud
Confidential Well:	N	Directionally Drilled:	N
Spud Date:	Not Reported		
Well Record Request URL:	https://filerequest.conservation.ca.gov/WellRecord?api=03725814		

Z310
NNW **OIL_GAS** **CAOG17000138539**
1/4 - 1/2 Mile

OIL_GAS:

API #:	0403725830	Well #:	46
Well Type:	Oil & Gas	Well Status:	Idle
Lease Name:	Lease by L.A. Terminal & Transport Co.		
Well Design:	46	Operator ID:	09604
Operator Name:	L.A. Terminal & Transport Co.		
Field Name:	Los Angeles City	Area Name:	Any Area
Place:	Los Angeles	GIS Source:	hud
Confidential Well:	N	Directionally Drilled:	N
Spud Date:	Not Reported		
Well Record Request URL:	https://filerequest.conservation.ca.gov/WellRecord?api=03725830		

AD311
North **OIL_GAS** **CAOG17000138320**
1/4 - 1/2 Mile

OIL_GAS:

API #:	0403725787	Well #:	21
Well Type:	Oil & Gas	Well Status:	Idle
Lease Name:	Lease by L.A. Terminal & Transport Co.		
Well Design:	21	Operator ID:	09604
Operator Name:	L.A. Terminal & Transport Co.		
Field Name:	Los Angeles City	Area Name:	Any Area
Place:	Los Angeles	GIS Source:	hud
Confidential Well:	N	Directionally Drilled:	N
Spud Date:	Not Reported		
Well Record Request URL:	https://filerequest.conservation.ca.gov/WellRecord?api=03725787		

AD312
North **OIL_GAS** **CAOG17000138196**
1/4 - 1/2 Mile

OIL_GAS:

API #:	0403725780	Well #:	18
Well Type:	Oil & Gas	Well Status:	Idle
Lease Name:	Lease by L.A. Terminal & Transport Co.		
Well Design:	18	Operator ID:	09604
Operator Name:	L.A. Terminal & Transport Co.		

Field Name:	Los Angeles City	Area Name:	Any Area
Place:	Los Angeles	GIS Source:	hud
Confidential Well:	N	Directionally Drilled:	N
Spud Date:	Not Reported		
Well Record Request URL:	https://filerequest.conservation.ca.gov/WellRecord?api=03725780		

AA313
NW
1/4 - 1/2 Mile

OIL_GAS **CAOG17000138052**

OIL_GAS:

API #:	0403725682	Well #:	10
Well Type:	Oil & Gas	Well Status:	Idle
Lease Name:	Lease by Hercules Oil Co.	Well Design:	10
Operator ID:	03963	Operator Name:	Hercules Oil Co.
Field Name:	Los Angeles City	Area Name:	Any Area
Place:	Los Angeles	GIS Source:	hud
Confidential Well:	N	Directionally Drilled:	N
Spud Date:	Not Reported		
Well Record Request URL:	https://filerequest.conservation.ca.gov/WellRecord?api=03725682		

Z314
NNW
1/4 - 1/2 Mile

OIL_GAS **CAOG17000138225**

OIL_GAS:

API #:	0403725643	Well #:	2
Well Type:	Oil & Gas	Well Status:	Idle
Lease Name:	Lease by G. W. Albright	Well Design:	2
Operator ID:	09570	Operator Name:	G. W. Albright
Field Name:	Los Angeles City	Area Name:	Any Area
Place:	Los Angeles	GIS Source:	hud
Confidential Well:	N	Directionally Drilled:	N
Spud Date:	Not Reported		
Well Record Request URL:	https://filerequest.conservation.ca.gov/WellRecord?api=03725643		

Z315
NNW
1/4 - 1/2 Mile

OIL_GAS **CAOG17000138470**

OIL_GAS:

API #:	0403725802	Well #:	37
Well Type:	Oil & Gas	Well Status:	Idle
Lease Name:	Lease by L.A. Terminal & Transport Co.		
Well Design:	37	Operator ID:	09604
Operator Name:	L.A. Terminal & Transport Co.		
Field Name:	Los Angeles City	Area Name:	Any Area
Place:	Los Angeles	GIS Source:	hud
Confidential Well:	N	Directionally Drilled:	N
Spud Date:	Not Reported		
Well Record Request URL:	https://filerequest.conservation.ca.gov/WellRecord?api=03725802		

Map ID
Direction
Distance

Database EDR ID Number

Z316
NNW
1/4 - 1/2 Mile

OIL_GAS **CAOG17000138540**

OIL_GAS:

API #:	0403725829	Well #:	47
Well Type:	Oil & Gas	Well Status:	Idle
Lease Name:	Lease by L.A. Terminal & Transport Co.		
Well Design:	47	Operator ID:	09604
Operator Name:	L.A. Terminal & Transport Co.		
Field Name:	Los Angeles City	Area Name:	Any Area
Place:	Los Angeles	GIS Source:	hud
Confidential Well:	N	Directionally Drilled:	N
Spud Date:	Not Reported		
Well Record Request URL:	https://filerequest.conservation.ca.gov/WellRecord?api=03725829		

AA317
NW
1/4 - 1/2 Mile

OIL_GAS **CAOG17000138678**

OIL_GAS:

API #:	0403725696	Well #:	7
Well Type:	Oil & Gas	Well Status:	Idle
Lease Name:	Lease by Hercules Oil Co.	Well Design:	7
Operator ID:	03963	Operator Name:	Hercules Oil Co.
Field Name:	Los Angeles City	Area Name:	Any Area
Place:	Los Angeles	GIS Source:	hud
Confidential Well:	N	Directionally Drilled:	N
Spud Date:	Not Reported		
Well Record Request URL:	https://filerequest.conservation.ca.gov/WellRecord?api=03725696		

AD318
North
1/4 - 1/2 Mile

OIL_GAS **CAOG17000138312**

OIL_GAS:

API #:	0403725791	Well #:	20
Well Type:	Oil & Gas	Well Status:	Idle
Lease Name:	Lease by L.A. Terminal & Transport Co.		
Well Design:	20	Operator ID:	09604
Operator Name:	L.A. Terminal & Transport Co.		
Field Name:	Los Angeles City	Area Name:	Any Area
Place:	Los Angeles	GIS Source:	hud
Confidential Well:	N	Directionally Drilled:	N
Spud Date:	Not Reported		
Well Record Request URL:	https://filerequest.conservation.ca.gov/WellRecord?api=03725791		

Map ID
Direction
Distance

Database EDR ID Number

Z319
North
1/4 - 1/2 Mile

OIL_GAS **CAOG17000138368**

OIL_GAS:

API #:	0403725796	Well #:	26
Well Type:	Oil & Gas	Well Status:	Idle
Lease Name:	Lease by L.A. Terminal & Transport Co.		
Well Design:	26	Operator ID:	09604
Operator Name:	L.A. Terminal & Transport Co.		
Field Name:	Los Angeles City	Area Name:	Any Area
Place:	Los Angeles	GIS Source:	hud
Confidential Well:	N	Directionally Drilled:	N
Spud Date:	Not Reported		
Well Record Request URL:	https://filerequest.conservation.ca.gov/WellRecord?api=03725796		

AB320
NW
1/4 - 1/2 Mile

OIL_GAS **CAOG17000138198**

OIL_GAS:

API #:	0403725697	Well #:	18
Well Type:	Oil & Gas	Well Status:	Idle
Lease Name:	Lease by Hercules Oil Co.	Well Design:	18
Operator ID:	03963	Operator Name:	Hercules Oil Co.
Field Name:	Los Angeles City	Area Name:	Any Area
Place:	Los Angeles	GIS Source:	hud
Confidential Well:	N	Directionally Drilled:	N
Spud Date:	Not Reported		
Well Record Request URL:	https://filerequest.conservation.ca.gov/WellRecord?api=03725697		

AA321
NW
1/4 - 1/2 Mile

OIL_GAS **CAOG17000138752**

OIL_GAS:

API #:	0403725694	Well #:	9
Well Type:	Oil & Gas	Well Status:	Idle
Lease Name:	Lease by Hercules Oil Co.	Well Design:	9
Operator ID:	03963	Operator Name:	Hercules Oil Co.
Field Name:	Los Angeles City	Area Name:	Any Area
Place:	Los Angeles	GIS Source:	hud
Confidential Well:	N	Directionally Drilled:	N
Spud Date:	Not Reported		
Well Record Request URL:	https://filerequest.conservation.ca.gov/WellRecord?api=03725694		

Map ID
Direction
Distance

Database EDR ID Number

Z322
NNW
1/4 - 1/2 Mile

OIL_GAS **CAOG17000138544**

OIL_GAS:

API #:	0403725828	Well #:	48
Well Type:	Oil & Gas	Well Status:	Idle
Lease Name:	Lease by L.A. Terminal & Transport Co.		
Well Design:	48	Operator ID:	09604
Operator Name:	L.A. Terminal & Transport Co.		
Field Name:	Los Angeles City	Area Name:	Any Area
Place:	Los Angeles	GIS Source:	hud
Confidential Well:	N	Directionally Drilled:	N
Spud Date:	Not Reported		
Well Record Request URL:	https://filerequest.conservation.ca.gov/WellRecord?api=03725828		

Z323
North
1/4 - 1/2 Mile

OIL_GAS **CAOG17000138179**

OIL_GAS:

API #:	0403725779	Well #:	16
Well Type:	Oil & Gas	Well Status:	Idle
Lease Name:	Lease by L.A. Terminal & Transport Co.		
Well Design:	16	Operator ID:	09604
Operator Name:	L.A. Terminal & Transport Co.		
Field Name:	Los Angeles City	Area Name:	Any Area
Place:	Los Angeles	GIS Source:	hud
Confidential Well:	N	Directionally Drilled:	N
Spud Date:	Not Reported		
Well Record Request URL:	https://filerequest.conservation.ca.gov/WellRecord?api=03725779		

AE324
East
1/4 - 1/2 Mile

OIL_GAS **CAOG17000137956**

OIL_GAS:

API #:	0403725707	Well #:	1
Well Type:	Oil & Gas	Well Status:	Idle
Lease Name:	Lease by Hubble Oil Co.	Well Design:	1
Operator ID:	04105	Operator Name:	Hubble Oil Co.
Field Name:	Los Angeles City	Area Name:	Any Area
Place:	Los Angeles	GIS Source:	hud
Confidential Well:	N	Directionally Drilled:	N
Spud Date:	Not Reported		
Well Record Request URL:	https://filerequest.conservation.ca.gov/WellRecord?api=03725707		

GEOCHECK® - PHYSICAL SETTING SOURCE MAP FINDINGS

Map ID
Direction
Distance

Database EDR ID Number

AD325
North
1/4 - 1/2 Mile

OIL_GAS **CAOG17000138187**

OIL_GAS:

API #:	0403725777	Well #:	17
Well Type:	Oil & Gas	Well Status:	Idle
Lease Name:	Lease by L.A. Terminal & Transport Co.		
Well Design:	17	Operator ID:	09604
Operator Name:	L.A. Terminal & Transport Co.		
Field Name:	Los Angeles City	Area Name:	Any Area
Place:	Los Angeles	GIS Source:	hud
Confidential Well:	N	Directionally Drilled:	N
Spud Date:	Not Reported		
Well Record Request URL:	https://filerequest.conservation.ca.gov/WellRecord?api=03725777		

AB326
NNW
1/4 - 1/2 Mile

OIL_GAS **CAOG17000138212**

OIL_GAS:

API #:	0403725699	Well #:	19
Well Type:	Oil & Gas	Well Status:	Idle
Lease Name:	Lease by Hercules Oil Co.	Well Design:	19
Operator ID:	03963	Operator Name:	Hercules Oil Co.
Field Name:	Los Angeles City	Area Name:	Any Area
Place:	Los Angeles	GIS Source:	hud
Confidential Well:	N	Directionally Drilled:	N
Spud Date:	Not Reported		
Well Record Request URL:	https://filerequest.conservation.ca.gov/WellRecord?api=03725699		

327
SW
1/4 - 1/2 Mile

OIL_GAS **CAOG17000013630**

OIL_GAS:

API #:	0403700028	Well #:	5
Well Type:	Core Hole	Well Status:	Plugged
Lease Name:	Wilton Corehole	Well Design:	Wilton Corehole 5
Operator ID:	C5640	Operator Name:	Chevron U.S.A. Inc.
Field Name:	Any Field	Area Name:	Any Area
Place:	Los Angeles	GIS Source:	hud
Confidential Well:	N	Directionally Drilled:	N
Spud Date:	Not Reported		
Well Record Request URL:	https://filerequest.conservation.ca.gov/WellRecord?api=03700028		

Map ID
Direction
Distance

Database EDR ID Number

AA328
NW
1/4 - 1/2 Mile

OIL_GAS **CAOG17000138858**

OIL_GAS:

API #:	0403721726	Well #:	1-1976
Well Type:	Oil & Gas	Well Status:	Plugged
Lease Name:	Unknown	Well Design:	Unknown 1-1976
Operator ID:	03963	Operator Name:	Hercules Oil Co.
Field Name:	Los Angeles City	Area Name:	Any Area
Place:	Los Angeles	GIS Source:	hud
Confidential Well:	N	Directionally Drilled:	N
Spud Date:	Not Reported		
Well Record Request URL:	https://filerequest.conservation.ca.gov/WellRecord?api=03721726		

AA329
NW
1/4 - 1/2 Mile

OIL_GAS **CAOG17000138730**

OIL_GAS:

API #:	0403725695	Well #:	8
Well Type:	Oil & Gas	Well Status:	Idle
Lease Name:	Lease by Hercules Oil Co.	Well Design:	8
Operator ID:	03963	Operator Name:	Hercules Oil Co.
Field Name:	Los Angeles City	Area Name:	Any Area
Place:	Los Angeles	GIS Source:	hud
Confidential Well:	N	Directionally Drilled:	N
Spud Date:	Not Reported		
Well Record Request URL:	https://filerequest.conservation.ca.gov/WellRecord?api=03725695		

AC330
NW
1/4 - 1/2 Mile

OIL_GAS **CAOG17000138309**

OIL_GAS:

API #:	0403725704	Well #:	20
Well Type:	Oil & Gas	Well Status:	Idle
Lease Name:	Lease by Hercules Oil Co.	Well Design:	20
Operator ID:	03963	Operator Name:	Hercules Oil Co.
Field Name:	Los Angeles City	Area Name:	Any Area
Place:	Los Angeles	GIS Source:	hud
Confidential Well:	N	Directionally Drilled:	N
Spud Date:	Not Reported		
Well Record Request URL:	https://filerequest.conservation.ca.gov/WellRecord?api=03725704		

AE331
East
1/4 - 1/2 Mile

OIL_GAS **CAOG17000138674**

OIL_GAS:

API #:	0403725853	Well #:	7
Well Type:	Oil & Gas	Well Status:	Idle
Lease Name:	Lease by L. A. R. R. Co.	Well Design:	7
Operator ID:	05053	Operator Name:	L. A. R. R. Co.
Field Name:	Los Angeles City	Area Name:	Any Area
Place:	Los Angeles	GIS Source:	hud
Confidential Well:	N	Directionally Drilled:	N
Spud Date:	Not Reported		
Well Record Request URL:	https://filerequest.conservation.ca.gov/WellRecord?api=03725853		

AE332
East
1/4 - 1/2 Mile

OIL_GAS **CAOG17000138728**

OIL_GAS:

API #:	0403725848	Well #:	8
Well Type:	Oil & Gas	Well Status:	Idle
Lease Name:	Lease by L. A. R. R. Co.	Well Design:	8
Operator ID:	05053	Operator Name:	L. A. R. R. Co.
Field Name:	Los Angeles City	Area Name:	Any Area
Place:	Los Angeles	GIS Source:	hud
Confidential Well:	N	Directionally Drilled:	N
Spud Date:	Not Reported		
Well Record Request URL:	https://filerequest.conservation.ca.gov/WellRecord?api=03725848		

AE333
ESE
1/2 - 1 Mile

OIL_GAS **CAOG17000138553**

OIL_GAS:

API #:	0403725854	Well #:	5
Well Type:	Oil & Gas	Well Status:	Idle
Lease Name:	Lease by L. A. R. R. Co.	Well Design:	5
Operator ID:	05053	Operator Name:	L. A. R. R. Co.
Field Name:	Los Angeles City	Area Name:	Any Area
Place:	Los Angeles	GIS Source:	hud
Confidential Well:	N	Directionally Drilled:	N
Spud Date:	Not Reported		
Well Record Request URL:	https://filerequest.conservation.ca.gov/WellRecord?api=03725854		

AB334
NNW
1/2 - 1 Mile

OIL_GAS **CAOG17000138326**

OIL_GAS:

API #:	0403725703	Well #:	21
Well Type:	Oil & Gas	Well Status:	Idle
Lease Name:	Lease by Hercules Oil Co.	Well Design:	21
Operator ID:	03963	Operator Name:	Hercules Oil Co.
Field Name:	Los Angeles City	Area Name:	Any Area
Place:	Los Angeles	GIS Source:	hud
Confidential Well:	N	Directionally Drilled:	N
Spud Date:	Not Reported		

Well Record Request URL: https://filerequest.conservation.ca.gov/WellRecord?api=03725703

AE335
East
1/2 - 1 Mile

OIL_GAS **CAOG17000138704**

OIL_GAS:

API #:	0403725847	Well #:	7A
Well Type:	Oil & Gas	Well Status:	Idle
Lease Name:	Lease by L. A. R. R. Co.	Well Design:	7A
Operator ID:	05053	Operator Name:	L. A. R. R. Co.
Field Name:	Los Angeles City	Area Name:	Any Area
Place:	Los Angeles	GIS Source:	hud
Confidential Well:	N	Directionally Drilled:	N
Spud Date:	Not Reported		
Well Record Request URL:	https://filerequest.conservation.ca.gov/WellRecord?api=03725847		

AF336
East
1/2 - 1 Mile

OIL_GAS **CAOG17000137953**

OIL_GAS:

API #:	0403725608	Well #:	1
Well Type:	Oil & Gas	Well Status:	Idle
Lease Name:	Lease by Dryden Oil Co.	Well Design:	1
Operator ID:	09558	Operator Name:	Dryden Oil Co.
Field Name:	Los Angeles City	Area Name:	Any Area
Place:	Los Angeles	GIS Source:	hud
Confidential Well:	N	Directionally Drilled:	N
Spud Date:	Not Reported		
Well Record Request URL:	https://filerequest.conservation.ca.gov/WellRecord?api=03725608		

AE337
East
1/2 - 1 Mile

OIL_GAS **CAOG17000138503**

OIL_GAS:

API #:	0403725849	Well #:	4
Well Type:	Oil & Gas	Well Status:	Idle
Lease Name:	Lease by L. A. R. R. Co.	Well Design:	4
Operator ID:	05053	Operator Name:	L. A. R. R. Co.
Field Name:	Los Angeles City	Area Name:	Any Area
Place:	Los Angeles	GIS Source:	hud
Confidential Well:	N	Directionally Drilled:	N
Spud Date:	Not Reported		
Well Record Request URL:	https://filerequest.conservation.ca.gov/WellRecord?api=03725849		

Map ID
Direction
Distance

Database EDR ID Number

AE338
East
1/2 - 1 Mile

OIL_GAS **CAOG17000138625**

OIL_GAS:

API #:	0403725852	Well #:	6
Well Type:	Oil & Gas	Well Status:	Idle
Lease Name:	Lease by L. A. R. R. Co.	Well Design:	6
Operator ID:	05053	Operator Name:	L. A. R. R. Co.
Field Name:	Los Angeles City	Area Name:	Any Area
Place:	Los Angeles	GIS Source:	hud
Confidential Well:	N	Directionally Drilled:	N
Spud Date:	Not Reported		
Well Record Request URL:	https://filerequest.conservation.ca.gov/WellRecord?api=03725852		

AE339
East
1/2 - 1 Mile

OIL_GAS **CAOG17000138548**

OIL_GAS:

API #:	0403725840	Well #:	4A
Well Type:	Oil & Gas	Well Status:	Idle
Lease Name:	Lease by L. A. R. R. Co.	Well Design:	4A
Operator ID:	05053	Operator Name:	L. A. R. R. Co.
Field Name:	Los Angeles City	Area Name:	Any Area
Place:	Los Angeles	GIS Source:	hud
Confidential Well:	N	Directionally Drilled:	N
Spud Date:	Not Reported		
Well Record Request URL:	https://filerequest.conservation.ca.gov/WellRecord?api=03725840		

AF340
East
1/2 - 1 Mile

OIL_GAS **CAOG17000138922**

OIL_GAS:

API #:	0403725841	Well #:	1A
Well Type:	Oil & Gas	Well Status:	Plugged
Lease Name:	Lease by L. A. R. R. Co.	Well Design:	1A
Operator ID:	05053	Operator Name:	L. A. R. R. Co.
Field Name:	Los Angeles City	Area Name:	Any Area
Place:	Los Angeles	GIS Source:	hud
Confidential Well:	N	Directionally Drilled:	N
Spud Date:	Not Reported		
Well Record Request URL:	https://filerequest.conservation.ca.gov/WellRecord?api=03725841		

AF341
East
1/2 - 1 Mile

OIL_GAS **CAOG17000138391**

OIL_GAS:

API #:	0403725850	Well #:	2A
Well Type:	Oil & Gas	Well Status:	Idle
Lease Name:	Lease by L. A. R. R. Co.	Well Design:	2A
Operator ID:	05053	Operator Name:	L. A. R. R. Co.
Field Name:	Los Angeles City	Area Name:	Any Area
Place:	Los Angeles	GIS Source:	hud
Confidential Well:	N	Directionally Drilled:	N
Spud Date:	Not Reported		
Well Record Request URL:	https://filerequest.conservation.ca.gov/WellRecord?api=03725850		

AG342
NNW
1/2 - 1 Mile

OIL_GAS **CAOG17000138331**

OIL_GAS:

API #:	0403725702	Well #:	22
Well Type:	Oil & Gas	Well Status:	Idle
Lease Name:	Lease by Hercules Oil Co.	Well Design:	22
Operator ID:	03963	Operator Name:	Hercules Oil Co.
Field Name:	Los Angeles City	Area Name:	Any Area
Place:	Los Angeles	GIS Source:	hud
Confidential Well:	N	Directionally Drilled:	N
Spud Date:	Not Reported		
Well Record Request URL:	https://filerequest.conservation.ca.gov/WellRecord?api=03725702		

AF343
East
1/2 - 1 Mile

OIL_GAS **CAOG17000138478**

OIL_GAS:

API #:	0403725839	Well #:	3A
Well Type:	Oil & Gas	Well Status:	Idle
Lease Name:	Lease by L. A. R. R. Co.	Well Design:	3A
Operator ID:	05053	Operator Name:	L. A. R. R. Co.
Field Name:	Los Angeles City	Area Name:	Any Area
Place:	Los Angeles	GIS Source:	hud
Confidential Well:	N	Directionally Drilled:	N
Spud Date:	Not Reported		
Well Record Request URL:	https://filerequest.conservation.ca.gov/WellRecord?api=03725839		

AG344
NNW
1/2 - 1 Mile

OIL_GAS **CAOG17000138352**

OIL_GAS:

API #:	0403725700	Well #:	24
Well Type:	Oil & Gas	Well Status:	Idle
Lease Name:	Lease by Hercules Oil Co.	Well Design:	24
Operator ID:	03963	Operator Name:	Hercules Oil Co.
Field Name:	Los Angeles City	Area Name:	Any Area
Place:	Los Angeles	GIS Source:	hud
Confidential Well:	N	Directionally Drilled:	N
Spud Date:	Not Reported		

Well Record Request URL: https://filerequest.conservation.ca.gov/WellRecord?api=03725700

AH345
East
1/2 - 1 Mile

OIL_GAS **CAOG17000138428**

OIL_GAS:

API #:	0403725851	Well #:	3
Well Type:	Oil & Gas	Well Status:	Idle
Lease Name:	Lease by L. A. R. R. Co.	Well Design:	3
Operator ID:	05053	Operator Name:	L. A. R. R. Co.
Field Name:	Los Angeles City	Area Name:	Any Area
Place:	Los Angeles	GIS Source:	hud
Confidential Well:	N	Directionally Drilled:	N
Spud Date:	Not Reported		
Well Record Request URL:	https://filerequest.conservation.ca.gov/WellRecord?api=03725851		

AH346
East
1/2 - 1 Mile

OIL_GAS **CAOG17000138764**

OIL_GAS:

API #:	0403723885	Well #:	9
Well Type:	Oil & Gas	Well Status:	Idle
Lease Name:	Lease by L. A. R. R. Co.	Well Design:	9
Operator ID:	05053	Operator Name:	L. A. R. R. Co.
Field Name:	Los Angeles City	Area Name:	Any Area
Place:	Los Angeles	GIS Source:	hud
Confidential Well:	N	Directionally Drilled:	N
Spud Date:	Not Reported		
Well Record Request URL:	https://filerequest.conservation.ca.gov/WellRecord?api=03723885		

AI347
East
1/2 - 1 Mile

OIL_GAS **CAOG17000138609**

OIL_GAS:

API #:	0403726098	Well #:	57A
Well Type:	Oil & Gas	Well Status:	Idle
Lease Name:	Lease by Union Consolidated Crude Oil Co.		
Well Design:	57A	Operator ID:	08640
Operator Name:	Union Consolidated Crude Oil Co.		
Field Name:	Los Angeles City	Area Name:	Any Area
Place:	Los Angeles	GIS Source:	hud
Confidential Well:	N	Directionally Drilled:	N
Spud Date:	Not Reported		
Well Record Request URL:	https://filerequest.conservation.ca.gov/WellRecord?api=03726098		

Map ID
Direction
Distance

Database EDR ID Number

AH348
East
1/2 - 1 Mile

OIL_GAS **CAOG17000138017**

OIL_GAS:

API #:	0403725845	Well #:	1
Well Type:	Oil & Gas	Well Status:	Idle
Lease Name:	Lease by L. A. R. R. Co.	Well Design:	1
Operator ID:	05053	Operator Name:	L. A. R. R. Co.
Field Name:	Los Angeles City	Area Name:	Any Area
Place:	Los Angeles	GIS Source:	hud
Confidential Well:	N	Directionally Drilled:	N
Spud Date:	Not Reported		
Well Record Request URL:	https://filerequest.conservation.ca.gov/WellRecord?api=03725845		

AH349
East
1/2 - 1 Mile

OIL_GAS **CAOG17000138063**

OIL_GAS:

API #:	0403725846	Well #:	10
Well Type:	Oil & Gas	Well Status:	Idle
Lease Name:	Lease by L. A. R. R. Co.	Well Design:	10
Operator ID:	05053	Operator Name:	L. A. R. R. Co.
Field Name:	Los Angeles City	Area Name:	Any Area
Place:	Los Angeles	GIS Source:	hud
Confidential Well:	N	Directionally Drilled:	N
Spud Date:	Not Reported		
Well Record Request URL:	https://filerequest.conservation.ca.gov/WellRecord?api=03725846		

AH350
East
1/2 - 1 Mile

OIL_GAS **CAOG17000138227**

OIL_GAS:

API #:	0403725843	Well #:	2
Well Type:	Oil & Gas	Well Status:	Idle
Lease Name:	Lease by L. A. R. R. Co.	Well Design:	2
Operator ID:	05053	Operator Name:	L. A. R. R. Co.
Field Name:	Los Angeles City	Area Name:	Any Area
Place:	Los Angeles	GIS Source:	hud
Confidential Well:	N	Directionally Drilled:	N
Spud Date:	Not Reported		
Well Record Request URL:	https://filerequest.conservation.ca.gov/WellRecord?api=03725843		

AI351
East
1/2 - 1 Mile

OIL_GAS **CAOG17000138610**

OIL_GAS:

API #:	0403726097	Well #:	57B
Well Type:	Oil & Gas	Well Status:	Idle
Lease Name:	Lease by Union Consolidated Crude Oil Co.		
Well Design:	57B	Operator ID:	08640
Operator Name:	Union Consolidated Crude Oil Co.		
Field Name:	Los Angeles City	Area Name:	Any Area
Place:	Los Angeles	GIS Source:	hud
Confidential Well:	N	Directionally Drilled:	N
Spud Date:	Not Reported		
Well Record Request URL:	https://filerequest.conservation.ca.gov/WellRecord?api=03726097		

AH352
East
1/2 - 1 Mile

OIL_GAS **CAOG17000138099**

OIL_GAS:

API #:	0403725844	Well #:	11
Well Type:	Oil & Gas	Well Status:	Idle
Lease Name:	Lease by L. A. R. R. Co.	Well Design:	11
Operator ID:	05053	Operator Name:	L. A. R. R. Co.
Field Name:	Los Angeles City	Area Name:	Any Area
Place:	Los Angeles	GIS Source:	hud
Confidential Well:	N	Directionally Drilled:	N
Spud Date:	Not Reported		
Well Record Request URL:	https://filerequest.conservation.ca.gov/WellRecord?api=03725844		

AG353
NNW
1/2 - 1 Mile

OIL_GAS **CAOG17000138337**

OIL_GAS:

API #:	0403725701	Well #:	23
Well Type:	Oil & Gas	Well Status:	Idle
Lease Name:	Lease by Hercules Oil Co.	Well Design:	23
Operator ID:	03963	Operator Name:	Hercules Oil Co.
Field Name:	Los Angeles City	Area Name:	Any Area
Place:	Los Angeles	GIS Source:	hud
Confidential Well:	N	Directionally Drilled:	N
Spud Date:	Not Reported		
Well Record Request URL:	https://filerequest.conservation.ca.gov/WellRecord?api=03725701		

AI354
East
1/2 - 1 Mile

OIL_GAS **CAOG17000138018**

OIL_GAS:

API #:	0403725535	Well #:	1
Well Type:	Oil & Gas	Well Status:	Idle
Lease Name:	Lease by California Frost Preventative Co.		
Well Design:	1	Operator ID:	09538
Operator Name:	California Frost Preventative Co.		
Field Name:	Los Angeles City	Area Name:	Any Area
Place:	Los Angeles	GIS Source:	hud

Confidential Well:	N	Directionally Drilled:	N
Spud Date:	Not Reported		
Well Record Request URL:	https://filerequest.conservation.ca.gov/WellRecord?api=03725535		

355
SW
1/2 - 1 Mile

OIL_GAS **CAOG17000004417**

OIL_GAS:

API #:	0403721776	Well #:	1
Well Type:	Oil & Gas	Well Status:	Plugged
Lease Name:	Ambassador Core Hole	Well Design:	Ambassador Core Hole 1
Operator ID:	C5640	Operator Name:	Chevron U.S.A. Inc.
Field Name:	Any Field	Area Name:	Any Area
Place:	Los Angeles	GIS Source:	hud
Confidential Well:	N	Directionally Drilled:	N
Spud Date:	Not Reported		
Well Record Request URL:	https://filerequest.conservation.ca.gov/WellRecord?api=03721776		

AH356
East
1/2 - 1 Mile

OIL_GAS **CAOG17000138135**

OIL_GAS:

API #:	0403725842	Well #:	13
Well Type:	Oil & Gas	Well Status:	Idle
Lease Name:	Lease by L. A. R. R. Co.	Well Design:	13
Operator ID:	05053	Operator Name:	L. A. R. R. Co.
Field Name:	Los Angeles City	Area Name:	Any Area
Place:	Los Angeles	GIS Source:	hud
Confidential Well:	N	Directionally Drilled:	N
Spud Date:	Not Reported		
Well Record Request URL:	https://filerequest.conservation.ca.gov/WellRecord?api=03725842		

AH357
East
1/2 - 1 Mile

OIL_GAS **CAOG17000138893**

OIL_GAS:

API #:	0403723853	Well #:	14
Well Type:	Oil & Gas	Well Status:	Plugged
Lease Name:	Lease by R. H. Alexander, Jr.		
Well Design:	14	Operator ID:	07066
Operator Name:	R. H. Alexander, Jr.	Field Name:	Los Angeles City
Area Name:	Any Area	Place:	Los Angeles
GIS Source:	hud	Confidential Well:	N
Directionally Drilled:	N	Spud Date:	Not Reported
Well Record Request URL:	https://filerequest.conservation.ca.gov/WellRecord?api=03723853		

GEOCHECK® - PHYSICAL SETTING SOURCE MAP FINDINGS

Map ID
Direction
Distance

Database EDR ID Number

AI358
East
1/2 - 1 Mile

OIL_GAS **CAOG17000138307**

OIL_GAS:

API #:	0403725503	Well #:	20
Well Type:	Oil & Gas	Well Status:	Idle
Lease Name:	Lease by C. Shirm	Well Design:	20
Operator ID:	01158	Operator Name:	C. Shirm
Field Name:	Los Angeles City	Area Name:	Any Area
Place:	Los Angeles	GIS Source:	hud
Confidential Well:	N	Directionally Drilled:	N
Spud Date:	Not Reported		
Well Record Request URL:	https://filerequest.conservation.ca.gov/WellRecord?api=03725503		

AI359
East
1/2 - 1 Mile

OIL_GAS **CAOG17000138952**

OIL_GAS:

API #:	0403725400	Well #:	2
Well Type:	Oil & Gas	Well Status:	Plugged
Lease Name:	Lease by California Frost Preventative Co.		
Well Design:	2	Operator ID:	09538
Operator Name:	California Frost Preventative Co.		
Field Name:	Los Angeles City	Area Name:	Any Area
Place:	Los Angeles	GIS Source:	hud
Confidential Well:	N	Directionally Drilled:	N
Spud Date:	Not Reported		
Well Record Request URL:	https://filerequest.conservation.ca.gov/WellRecord?api=03725400		

AH360
East
1/2 - 1 Mile

OIL_GAS **CAOG17000139051**

OIL_GAS:

API #:	0403719165	Well #:	5
Well Type:	Oil & Gas	Well Status:	Plugged
Lease Name:	Lease by C. B. Cates	Well Design:	5
Operator ID:	01046	Operator Name:	C. B. Cates
Field Name:	Los Angeles City	Area Name:	Any Area
Place:	Los Angeles	GIS Source:	hud
Confidential Well:	N	Directionally Drilled:	N
Spud Date:	Not Reported		
Well Record Request URL:	https://filerequest.conservation.ca.gov/WellRecord?api=03719165		

Map ID
Direction
Distance

Database EDR ID Number

AI361
East
1/2 - 1 Mile

OIL_GAS **CAOG17000138577**

OIL_GAS:

API #:	0403725509	Well #:	5
Well Type:	Oil & Gas	Well Status:	Idle
Lease Name:	Lease by C. Shirm	Well Design:	5
Operator ID:	01158	Operator Name:	C. Shirm
Field Name:	Los Angeles City	Area Name:	Any Area
Place:	Los Angeles	GIS Source:	hud
Confidential Well:	N	Directionally Drilled:	N
Spud Date:	Not Reported		
Well Record Request URL:	https://filerequest.conservation.ca.gov/WellRecord?api=03725509		

AI362
East
1/2 - 1 Mile

OIL_GAS **CAOG17000138215**

OIL_GAS:

API #:	0403725497	Well #:	19
Well Type:	Oil & Gas	Well Status:	Idle
Lease Name:	Lease by C. Shirm	Well Design:	19
Operator ID:	01158	Operator Name:	C. Shirm
Field Name:	Los Angeles City	Area Name:	Any Area
Place:	Los Angeles	GIS Source:	hud
Confidential Well:	N	Directionally Drilled:	N
Spud Date:	Not Reported		
Well Record Request URL:	https://filerequest.conservation.ca.gov/WellRecord?api=03725497		

AI363
East
1/2 - 1 Mile

OIL_GAS **CAOG17000138487**

OIL_GAS:

API #:	0403725507	Well #:	4
Well Type:	Oil & Gas	Well Status:	Idle
Lease Name:	Lease by C. Shirm	Well Design:	4
Operator ID:	01158	Operator Name:	C. Shirm
Field Name:	Los Angeles City	Area Name:	Any Area
Place:	Los Angeles	GIS Source:	hud
Confidential Well:	N	Directionally Drilled:	N
Spud Date:	Not Reported		
Well Record Request URL:	https://filerequest.conservation.ca.gov/WellRecord?api=03725507		

AH364
East
1/2 - 1 Mile

OIL_GAS **CAOG17000138953**

OIL_GAS:

API #:	0403719162	Well #:	2
Well Type:	Oil & Gas	Well Status:	Plugged
Lease Name:	Lease by C. B. Cates	Well Design:	2
Operator ID:	01046	Operator Name:	C. B. Cates
Field Name:	Los Angeles City	Area Name:	Any Area
Place:	Los Angeles	GIS Source:	hud
Confidential Well:	N	Directionally Drilled:	N
Spud Date:	Not Reported		
Well Record Request URL:	https://filerequest.conservation.ca.gov/WellRecord?api=03719162		

AH365
East
1/2 - 1 Mile

OIL_GAS **CAOG17000139030**

OIL_GAS:

API #:	0403719164	Well #:	4
Well Type:	Oil & Gas	Well Status:	Plugged
Lease Name:	Lease by C. B. Cates	Well Design:	4
Operator ID:	01046	Operator Name:	C. B. Cates
Field Name:	Los Angeles City	Area Name:	Any Area
Place:	Los Angeles	GIS Source:	hud
Confidential Well:	N	Directionally Drilled:	N
Spud Date:	Not Reported		
Well Record Request URL:	https://filerequest.conservation.ca.gov/WellRecord?api=03719164		

AI366
East
1/2 - 1 Mile

OIL_GAS **CAOG17000138430**

OIL_GAS:

API #:	0403725508	Well #:	3
Well Type:	Oil & Gas	Well Status:	Idle
Lease Name:	Lease by C. Shirm	Well Design:	3
Operator ID:	01158	Operator Name:	C. Shirm
Field Name:	Los Angeles City	Area Name:	Any Area
Place:	Los Angeles	GIS Source:	hud
Confidential Well:	N	Directionally Drilled:	N
Spud Date:	Not Reported		
Well Record Request URL:	https://filerequest.conservation.ca.gov/WellRecord?api=03725508		

AJ367
East
1/2 - 1 Mile

OIL_GAS **CAOG17000138199**

OIL_GAS:

API #:	0403725498	Well #:	18
Well Type:	Oil & Gas	Well Status:	Idle
Lease Name:	Lease by C. Shirm	Well Design:	18
Operator ID:	01158	Operator Name:	C. Shirm
Field Name:	Los Angeles City	Area Name:	Any Area
Place:	Los Angeles	GIS Source:	hud
Confidential Well:	N	Directionally Drilled:	N
Spud Date:	Not Reported		

Well Record Request URL: https://filerequest.conservation.ca.gov/WellRecord?api=03725498

AJ368
East
1/2 - 1 Mile

OIL_GAS **CAOG17000138804**

OIL_GAS:

API #:	0403719161	Well #:	1
Well Type:	Oil & Gas	Well Status:	Plugged
Lease Name:	Lease by C. B. Cates	Well Design:	1
Operator ID:	01046	Operator Name:	C. B. Cates
Field Name:	Los Angeles City	Area Name:	Any Area
Place:	Los Angeles	GIS Source:	hud
Confidential Well:	N	Directionally Drilled:	N
Spud Date:	Not Reported		
Well Record Request URL:	https://filerequest.conservation.ca.gov/WellRecord?api=03719161		

AJ369
East
1/2 - 1 Mile

OIL_GAS **CAOG17000138291**

OIL_GAS:

API #:	0403725501	Well #:	2
Well Type:	Oil & Gas	Well Status:	Idle
Lease Name:	Lease by C. Shirm	Well Design:	2
Operator ID:	01158	Operator Name:	C. Shirm
Field Name:	Los Angeles City	Area Name:	Any Area
Place:	Los Angeles	GIS Source:	hud
Confidential Well:	N	Directionally Drilled:	N
Spud Date:	Not Reported		
Well Record Request URL:	https://filerequest.conservation.ca.gov/WellRecord?api=03725501		

AJ370
East
1/2 - 1 Mile

OIL_GAS **CAOG17000138563**

OIL_GAS:

API #:	0403725420	Well #:	5
Well Type:	Oil & Gas	Well Status:	Idle
Lease Name:	Lease by Andrew M. Anderson		
Well Design:	5	Operator ID:	00354
Operator Name:	Andrew M. Anderson	Field Name:	Los Angeles City
Area Name:	Any Area	Place:	Los Angeles
GIS Source:	hud	Confidential Well:	N
Directionally Drilled:	N	Spud Date:	Not Reported
Well Record Request URL:	https://filerequest.conservation.ca.gov/WellRecord?api=03725420		

Map ID
Direction
Distance

Database EDR ID Number

AJ371
East
1/2 - 1 Mile

OIL_GAS **CAOG17000138189**

OIL_GAS:

API #:	0403725495	Well #:	17
Well Type:	Oil & Gas	Well Status:	Idle
Lease Name:	Lease by C. Shirm	Well Design:	17
Operator ID:	01158	Operator Name:	C. Shirm
Field Name:	Los Angeles City	Area Name:	Any Area
Place:	Los Angeles	GIS Source:	hud
Confidential Well:	N	Directionally Drilled:	N
Spud Date:	Not Reported		
Well Record Request URL:	https://filerequest.conservation.ca.gov/WellRecord?api=03725495		

AJ372
East
1/2 - 1 Mile

OIL_GAS **CAOG17000137954**

OIL_GAS:

API #:	0403725504	Well #:	1
Well Type:	Oil & Gas	Well Status:	Idle
Lease Name:	Lease by C. Shirm	Well Design:	1
Operator ID:	01158	Operator Name:	C. Shirm
Field Name:	Los Angeles City	Area Name:	Any Area
Place:	Los Angeles	GIS Source:	hud
Confidential Well:	N	Directionally Drilled:	N
Spud Date:	Not Reported		
Well Record Request URL:	https://filerequest.conservation.ca.gov/WellRecord?api=03725504		

AJ373
East
1/2 - 1 Mile

OIL_GAS **CAOG17000138124**

OIL_GAS:

API #:	0403723852	Well #:	12
Well Type:	Oil & Gas	Well Status:	Idle
Lease Name:	Lease by R. H. Alexander, Jr.		
Well Design:	12	Operator ID:	07066
Operator Name:	R. H. Alexander, Jr.	Field Name:	Los Angeles City
Area Name:	Any Area	Place:	Los Angeles
GIS Source:	Unknown	Confidential Well:	N
Directionally Drilled:	N	Spud Date:	Not Reported
Well Record Request URL:	https://filerequest.conservation.ca.gov/WellRecord?api=03723852		

AJ374
East
1/2 - 1 Mile

OIL_GAS **CAOG17000138323**

OIL_GAS:

API #:	0403725502	Well #:	21
Well Type:	Oil & Gas	Well Status:	Idle
Lease Name:	Lease by C. Shirm	Well Design:	21
Operator ID:	01158	Operator Name:	C. Shirm
Field Name:	Los Angeles City	Area Name:	Any Area
Place:	Los Angeles	GIS Source:	hud
Confidential Well:	N	Directionally Drilled:	N
Spud Date:	Not Reported		
Well Record Request URL:	https://filerequest.conservation.ca.gov/WellRecord?api=03725502		

AJ375
East
1/2 - 1 Mile

OIL_GAS **CAOG17000138993**

OIL_GAS:

API #:	0403719163	Well #:	3
Well Type:	Oil & Gas	Well Status:	Plugged
Lease Name:	Lease by C. B. Cates	Well Design:	3
Operator ID:	01046	Operator Name:	C. B. Cates
Field Name:	Los Angeles City	Area Name:	Any Area
Place:	Los Angeles	GIS Source:	hud
Confidential Well:	N	Directionally Drilled:	N
Spud Date:	Not Reported		
Well Record Request URL:	https://filerequest.conservation.ca.gov/WellRecord?api=03719163		

AJ376
East
1/2 - 1 Mile

OIL_GAS **CAOG17000138177**

OIL_GAS:

API #:	0403725496	Well #:	16
Well Type:	Oil & Gas	Well Status:	Idle
Lease Name:	Lease by C. Shirm	Well Design:	16
Operator ID:	01158	Operator Name:	C. Shirm
Field Name:	Los Angeles City	Area Name:	Any Area
Place:	Los Angeles	GIS Source:	hud
Confidential Well:	N	Directionally Drilled:	N
Spud Date:	Not Reported		
Well Record Request URL:	https://filerequest.conservation.ca.gov/WellRecord?api=03725496		

AJ377
East
1/2 - 1 Mile

OIL_GAS **CAOG17000138803**

OIL_GAS:

API #:	0403719074	Well #:	1
Well Type:	Oil & Gas	Well Status:	Plugged
Lease Name:	Lease by Andrew M. Anderson		
Well Design:	1	Operator ID:	00354
Operator Name:	Andrew M. Anderson	Field Name:	Los Angeles City
Area Name:	Any Area	Place:	Los Angeles
GIS Source:	hud	Confidential Well:	N
Directionally Drilled:	N	Spud Date:	Not Reported

Well Record Request URL: https://filerequest.conservation.ca.gov/WellRecord?api=03719074

AJ378
East
1/2 - 1 Mile

OIL_GAS **CAOG17000138164**

OIL_GAS:

API #:	0403725494	Well #:	15
Well Type:	Oil & Gas	Well Status:	Idle
Lease Name:	Lease by C. Shirm	Well Design:	15
Operator ID:	01158	Operator Name:	C. Shirm
Field Name:	Los Angeles City	Area Name:	Any Area
Place:	Los Angeles	GIS Source:	hud
Confidential Well:	N	Directionally Drilled:	N
Spud Date:	Not Reported		
Well Record Request URL:	https://filerequest.conservation.ca.gov/WellRecord?api=03725494		

AJ379
East
1/2 - 1 Mile

OIL_GAS **CAOG17000138150**

OIL_GAS:

API #:	0403725519	Well #:	14
Well Type:	Oil & Gas	Well Status:	Idle
Lease Name:	Lease by C. Shirm	Well Design:	14
Operator ID:	01158	Operator Name:	C. Shirm
Field Name:	Los Angeles City	Area Name:	Any Area
Place:	Los Angeles	GIS Source:	hud
Confidential Well:	N	Directionally Drilled:	N
Spud Date:	Not Reported		
Well Record Request URL:	https://filerequest.conservation.ca.gov/WellRecord?api=03725519		

AJ380
East
1/2 - 1 Mile

OIL_GAS **CAOG17000138141**

OIL_GAS:

API #:	0403725500	Well #:	13
Well Type:	Oil & Gas	Well Status:	Idle
Lease Name:	Lease by C. Shirm	Well Design:	13
Operator ID:	01158	Operator Name:	C. Shirm
Field Name:	Los Angeles City	Area Name:	Any Area
Place:	Los Angeles	GIS Source:	hud
Confidential Well:	N	Directionally Drilled:	N
Spud Date:	Not Reported		
Well Record Request URL:	https://filerequest.conservation.ca.gov/WellRecord?api=03725500		

Map ID
Direction
Distance

Database EDR ID Number

AK381
East
1/2 - 1 Mile

OIL_GAS **CAOG17000138125**

OIL_GAS:

API #:	0403725499	Well #:	12
Well Type:	Oil & Gas	Well Status:	Idle
Lease Name:	Lease by C. Shirm	Well Design:	12
Operator ID:	01158	Operator Name:	C. Shirm
Field Name:	Los Angeles City	Area Name:	Any Area
Place:	Los Angeles	GIS Source:	hud
Confidential Well:	N	Directionally Drilled:	N
Spud Date:	Not Reported		
Well Record Request URL:	https://filerequest.conservation.ca.gov/WellRecord?api=03725499		

AK382
East
1/2 - 1 Mile

OIL_GAS **CAOG17000138874**

OIL_GAS:

API #:	0403723886	Well #:	11
Well Type:	Oil & Gas	Well Status:	Plugged
Lease Name:	Lease by C. Shirm	Well Design:	11
Operator ID:	01158	Operator Name:	C. Shirm
Field Name:	Los Angeles City	Area Name:	Any Area
Place:	Los Angeles	GIS Source:	hud
Confidential Well:	N	Directionally Drilled:	N
Spud Date:	Not Reported		
Well Record Request URL:	https://filerequest.conservation.ca.gov/WellRecord?api=03723886		

AK383
East
1/2 - 1 Mile

OIL_GAS **CAOG17000138060**

OIL_GAS:

API #:	0403725505	Well #:	10
Well Type:	Oil & Gas	Well Status:	Idle
Lease Name:	Lease by C. Shirm	Well Design:	10
Operator ID:	01158	Operator Name:	C. Shirm
Field Name:	Los Angeles City	Area Name:	Any Area
Place:	Los Angeles	GIS Source:	hud
Confidential Well:	N	Directionally Drilled:	N
Spud Date:	Not Reported		
Well Record Request URL:	https://filerequest.conservation.ca.gov/WellRecord?api=03725505		

AK384
East
1/2 - 1 Mile

OIL_GAS **CAOG17000138768**

OIL_GAS:

API #:	0403725506	Well #:	9
Well Type:	Oil & Gas	Well Status:	Idle
Lease Name:	Lease by C. Shirm	Well Design:	9
Operator ID:	01158	Operator Name:	C. Shirm
Field Name:	Los Angeles City	Area Name:	Any Area
Place:	Los Angeles	GIS Source:	hud
Confidential Well:	N	Directionally Drilled:	N
Spud Date:	Not Reported		
Well Record Request URL:	https://filerequest.conservation.ca.gov/WellRecord?api=03725506		

AK385
East
1/2 - 1 Mile

OIL_GAS **CAOG17000138692**

OIL_GAS:

API #:	0403725491	Well #:	7
Well Type:	Oil & Gas	Well Status:	Idle
Lease Name:	Lease by C. Shirm	Well Design:	7
Operator ID:	01158	Operator Name:	C. Shirm
Field Name:	Los Angeles City	Area Name:	Any Area
Place:	Los Angeles	GIS Source:	hud
Confidential Well:	N	Directionally Drilled:	N
Spud Date:	Not Reported		
Well Record Request URL:	https://filerequest.conservation.ca.gov/WellRecord?api=03725491		

AK386
East
1/2 - 1 Mile

OIL_GAS **CAOG17000138707**

OIL_GAS:

API #:	0403725492	Well #:	8
Well Type:	Oil & Gas	Well Status:	Idle
Lease Name:	Lease by C. Shirm	Well Design:	8
Operator ID:	01158	Operator Name:	C. Shirm
Field Name:	Los Angeles City	Area Name:	Any Area
Place:	Los Angeles	GIS Source:	hud
Confidential Well:	N	Directionally Drilled:	N
Spud Date:	Not Reported		
Well Record Request URL:	https://filerequest.conservation.ca.gov/WellRecord?api=03725492		

AK387
East
1/2 - 1 Mile

OIL_GAS **CAOG17000138621**

OIL_GAS:

API #:	0403725493	Well #:	6
Well Type:	Oil & Gas	Well Status:	Idle
Lease Name:	Lease by C. Shirm	Well Design:	6
Operator ID:	01158	Operator Name:	C. Shirm
Field Name:	Los Angeles City	Area Name:	Any Area
Place:	Los Angeles	GIS Source:	hud
Confidential Well:	N	Directionally Drilled:	N
Spud Date:	Not Reported		

Well Record Request URL: https://filerequest.conservation.ca.gov/WellRecord?api=03725493

AL388
East
1/2 - 1 Mile

OIL_GAS **CAOG17000138364**

OIL_GAS:

API #:	0403725525	Well #:	26
Well Type:	Oil & Gas	Well Status:	Idle
Lease Name:	Lease by Chas. V. Hall	Well Design:	26
Operator ID:	09541	Operator Name:	Chas. V. Hall
Field Name:	Los Angeles City	Area Name:	Any Area
Place:	Los Angeles	GIS Source:	hud
Confidential Well:	N	Directionally Drilled:	N
Spud Date:	Not Reported		
Well Record Request URL:	https://filerequest.conservation.ca.gov/WellRecord?api=03725525		

AK389
East
1/2 - 1 Mile

OIL_GAS **CAOG17000138342**

OIL_GAS:

API #:	0403725528	Well #:	23
Well Type:	Oil & Gas	Well Status:	Idle
Lease Name:	Lease by Chas. V. Hall	Well Design:	23
Operator ID:	09541	Operator Name:	Chas. V. Hall
Field Name:	Los Angeles City	Area Name:	Any Area
Place:	Los Angeles	GIS Source:	hud
Confidential Well:	N	Directionally Drilled:	N
Spud Date:	Not Reported		
Well Record Request URL:	https://filerequest.conservation.ca.gov/WellRecord?api=03725528		

AL390
East
1/2 - 1 Mile

OIL_GAS **CAOG17000138486**

OIL_GAS:

API #:	0403725642	Well #:	4
Well Type:	Oil & Gas	Well Status:	Idle
Lease Name:	Lease by Geo. Lawrence	Well Design:	4
Operator ID:	09572	Operator Name:	Geo. Lawrence
Field Name:	Los Angeles City	Area Name:	Any Area
Place:	Los Angeles	GIS Source:	hud
Confidential Well:	N	Directionally Drilled:	N
Spud Date:	Not Reported		
Well Record Request URL:	https://filerequest.conservation.ca.gov/WellRecord?api=03725642		

Map ID
Direction
Distance

Database EDR ID Number

AL391
East
1/2 - 1 Mile

OIL_GAS **CAOG17000138121**

OIL_GAS:

API #:	0403725676	Well #:	12
Well Type:	Oil & Gas	Well Status:	Idle
Lease Name:	Lease by H. Rogalske	Well Design:	12
Operator ID:	03708	Operator Name:	H. Rogalske
Field Name:	Los Angeles City	Area Name:	Any Area
Place:	Los Angeles	GIS Source:	hud
Confidential Well:	N	Directionally Drilled:	N
Spud Date:	Not Reported		
Well Record Request URL:	https://filerequest.conservation.ca.gov/WellRecord?api=03725676		

AL392
East
1/2 - 1 Mile

OIL_GAS **CAOG17000138729**

OIL_GAS:

API #:	0403725659	Well #:	8
Well Type:	Oil & Gas	Well Status:	Idle
Lease Name:	Lease by H. Rogalske	Well Design:	8
Operator ID:	03708	Operator Name:	H. Rogalske
Field Name:	Los Angeles City	Area Name:	Any Area
Place:	Los Angeles	GIS Source:	hud
Confidential Well:	N	Directionally Drilled:	N
Spud Date:	Not Reported		
Well Record Request URL:	https://filerequest.conservation.ca.gov/WellRecord?api=03725659		

393
West
1/2 - 1 Mile

OIL_GAS **CAOG17000013271**

OIL_GAS:

API #:	0403706347	Well #:	4
Well Type:	Core Hole	Well Status:	Plugged
Lease Name:	Wilton	Well Design:	Wilton 4
Operator ID:	11567	Operator Name:	601 South Ardmore, LP
Field Name:	Any Field	Area Name:	Any Area
Place:	Los Angeles	GIS Source:	Well Summary
Confidential Well:	N	Directionally Drilled:	N
Spud Date:	07/25/1966		
Well Record Request URL:	https://filerequest.conservation.ca.gov/WellRecord?api=03706347		

AL394
East
1/2 - 1 Mile

OIL_GAS **CAOG17000138353**

OIL_GAS:

API #:	0403725527	Well #:	24
Well Type:	Oil & Gas	Well Status:	Idle
Lease Name:	Lease by Chas. V. Hall	Well Design:	24
Operator ID:	09541	Operator Name:	Chas. V. Hall
Field Name:	Los Angeles City	Area Name:	Any Area
Place:	Los Angeles	GIS Source:	hud
Confidential Well:	N	Directionally Drilled:	N
Spud Date:	Not Reported		
Well Record Request URL:	https://filerequest.conservation.ca.gov/WellRecord?api=03725527		

AL395
East
1/2 - 1 Mile

OIL_GAS **CAOG17000138356**

OIL_GAS:

API #:	0403725526	Well #:	25
Well Type:	Oil & Gas	Well Status:	Idle
Lease Name:	Lease by Chas. V. Hall	Well Design:	25
Operator ID:	09541	Operator Name:	Chas. V. Hall
Field Name:	Los Angeles City	Area Name:	Any Area
Place:	Los Angeles	GIS Source:	hud
Confidential Well:	N	Directionally Drilled:	N
Spud Date:	Not Reported		
Well Record Request URL:	https://filerequest.conservation.ca.gov/WellRecord?api=03725526		

AM396
East
1/2 - 1 Mile

OIL_GAS **CAOG17000138015**

OIL_GAS:

API #:	0403725940	Well #:	1
Well Type:	Oil & Gas	Well Status:	Idle
Lease Name:	Lease by Mutual Benefit Oil Co.		
Well Design:	1	Operator ID:	09622
Operator Name:	Mutual Benefit Oil Co.	Field Name:	Los Angeles City
Area Name:	Any Area	Place:	Los Angeles
GIS Source:	hud	Confidential Well:	N
Directionally Drilled:	N	Spud Date:	Not Reported
Well Record Request URL:	https://filerequest.conservation.ca.gov/WellRecord?api=03725940		

AL397
East
1/2 - 1 Mile

OIL_GAS **CAOG17000138016**

OIL_GAS:

API #:	0403725595	Well #:	1
Well Type:	Oil & Gas	Well Status:	Idle
Lease Name:	Lease by Dogget & Fletcher		
Well Design:	1	Operator ID:	09550
Operator Name:	Dogget & Fletcher	Field Name:	Los Angeles City
Area Name:	Any Area	Place:	Los Angeles
GIS Source:	hud	Confidential Well:	N
Directionally Drilled:	N	Spud Date:	Not Reported

Well Record Request URL: https://filerequest.conservation.ca.gov/WellRecord?api=03725595

AL398
East
1/2 - 1 Mile

OIL_GAS **CAOG17000138769**

OIL_GAS:

API #:	0403725658	Well #:	9
Well Type:	Oil & Gas	Well Status:	Idle
Lease Name:	Lease by H. Rogalske	Well Design:	9
Operator ID:	03708	Operator Name:	H. Rogalske
Field Name:	Los Angeles City	Area Name:	Any Area
Place:	Los Angeles	GIS Source:	hud
Confidential Well:	N	Directionally Drilled:	N
Spud Date:	Not Reported		
Well Record Request URL:	https://filerequest.conservation.ca.gov/WellRecord?api=03725658		

AL399
East
1/2 - 1 Mile

OIL_GAS **CAOG17000138292**

OIL_GAS:

API #:	0403725939	Well #:	2
Well Type:	Oil & Gas	Well Status:	Idle
Lease Name:	Lease by Mutual Benefit Oil Co.		
Well Design:	2	Operator ID:	09622
Operator Name:	Mutual Benefit Oil Co.	Field Name:	Los Angeles City
Area Name:	Any Area	Place:	Los Angeles
GIS Source:	hud	Confidential Well:	N
Directionally Drilled:	N	Spud Date:	Not Reported
Well Record Request URL:	https://filerequest.conservation.ca.gov/WellRecord?api=03725939		

AL400
East
1/2 - 1 Mile

OIL_GAS **CAOG17000138047**

OIL_GAS:

API #:	0403725679	Well #:	10
Well Type:	Oil & Gas	Well Status:	Idle
Lease Name:	Lease by H. Rogalske	Well Design:	10
Operator ID:	03708	Operator Name:	H. Rogalske
Field Name:	Los Angeles City	Area Name:	Any Area
Place:	Los Angeles	GIS Source:	hud
Confidential Well:	N	Directionally Drilled:	N
Spud Date:	Not Reported		
Well Record Request URL:	https://filerequest.conservation.ca.gov/WellRecord?api=03725679		

GEOCHECK® - PHYSICAL SETTING SOURCE MAP FINDINGS

Map ID
Direction
Distance

Database EDR ID Number

AM401
East
1/2 - 1 Mile

OIL_GAS **CAOG17000138436**

OIL_GAS:

API #:	0403725938	Well #:	3
Well Type:	Oil & Gas	Well Status:	Idle
Lease Name:	Lease by Mutual Benefit Oil Co.		
Well Design:	3	Operator ID:	09622
Operator Name:	Mutual Benefit Oil Co.	Field Name:	Los Angeles City
Area Name:	Any Area	Place:	Los Angeles
GIS Source:	hud	Confidential Well:	N
Directionally Drilled:	N	Spud Date:	Not Reported
Well Record Request URL:	https://filerequest.conservation.ca.gov/WellRecord?api=03725938		

AM402
East
1/2 - 1 Mile

OIL_GAS **CAOG17000138086**

OIL_GAS:

API #:	0403725677	Well #:	11
Well Type:	Oil & Gas	Well Status:	Idle
Lease Name:	Lease by H. Rogalske	Well Design:	11
Operator ID:	03708	Operator Name:	H. Rogalske
Field Name:	Los Angeles City	Area Name:	Any Area
Place:	Los Angeles	GIS Source:	hud
Confidential Well:	N	Directionally Drilled:	N
Spud Date:	Not Reported		
Well Record Request URL:	https://filerequest.conservation.ca.gov/WellRecord?api=03725677		

403
WNW
1/2 - 1 Mile

OIL_GAS **CAOG17000004408**

OIL_GAS:

API #:	0403723923	Well #:	1
Well Type:	Dry Hole	Well Status:	Plugged
Lease Name:	Cunningham Investments Unknown		
Well Design:	Cunningham Investments Unknown 1		
Operator ID:	01940	Operator Name:	Cunningham Investments, Inc.
Field Name:	Any Field	Area Name:	Any Area
Place:	Los Angeles	GIS Source:	hud
Confidential Well:	N	Directionally Drilled:	N
Spud Date:	Not Reported		
Well Record Request URL:	https://filerequest.conservation.ca.gov/WellRecord?api=03723923		

Map ID
Direction
Distance

Database EDR ID Number

AM404
East
1/2 - 1 Mile

OIL_GAS **CAOG17000138602**

OIL_GAS:

API #:	0403726118	Well #:	54
Well Type:	Oil & Gas	Well Status:	Idle
Lease Name:	Lease by Union Consolidated Crude Oil Co.		
Well Design:	54	Operator ID:	08640
Operator Name:	Union Consolidated Crude Oil Co.		
Field Name:	Los Angeles City	Area Name:	Any Area
Place:	Los Angeles	GIS Source:	hud
Confidential Well:	N	Directionally Drilled:	N
Spud Date:	Not Reported		
Well Record Request URL:	https://filerequest.conservation.ca.gov/WellRecord?api=03726118		

AM405
East
1/2 - 1 Mile

OIL_GAS **CAOG17000138603**

OIL_GAS:

API #:	0403726117	Well #:	55
Well Type:	Oil & Gas	Well Status:	Idle
Lease Name:	Lease by Union Consolidated Crude Oil Co.		
Well Design:	55	Operator ID:	08640
Operator Name:	Union Consolidated Crude Oil Co.		
Field Name:	Los Angeles City	Area Name:	Any Area
Place:	Los Angeles	GIS Source:	hud
Confidential Well:	N	Directionally Drilled:	N
Spud Date:	Not Reported		
Well Record Request URL:	https://filerequest.conservation.ca.gov/WellRecord?api=03726117		

AN406
East
1/2 - 1 Mile

OIL_GAS **CAOG17000138435**

OIL_GAS:

API #:	0403726267	Well #:	3
Well Type:	Oil & Gas	Well Status:	Idle
Lease Name:	Lease by Young & Shaw	Well Design:	3
Operator ID:	09669	Operator Name:	Young & Shaw
Field Name:	Los Angeles City	Area Name:	Any Area
Place:	Los Angeles	GIS Source:	hud
Confidential Well:	N	Directionally Drilled:	N
Spud Date:	Not Reported		
Well Record Request URL:	https://filerequest.conservation.ca.gov/WellRecord?api=03726267		

Map ID
Direction
Distance

Database EDR ID Number

AN407
East
1/2 - 1 Mile

OIL_GAS **CAOG17000138693**

OIL_GAS:

API #:	0403725655	Well #:	7
Well Type:	Oil & Gas	Well Status:	Idle
Lease Name:	Lease by H. Rogalske	Well Design:	7
Operator ID:	03708	Operator Name:	H. Rogalske
Field Name:	Los Angeles City	Area Name:	Any Area
Place:	Los Angeles	GIS Source:	hud
Confidential Well:	N	Directionally Drilled:	N
Spud Date:	Not Reported		
Well Record Request URL:	https://filerequest.conservation.ca.gov/WellRecord?api=03725655		

AN408
East
1/2 - 1 Mile

OIL_GAS **CAOG17000138390**

OIL_GAS:

API #:	0403726266	Well #:	2A
Well Type:	Oil & Gas	Well Status:	Idle
Lease Name:	Lease by Young & Shaw	Well Design:	2A
Operator ID:	09669	Operator Name:	Young & Shaw
Field Name:	Los Angeles City	Area Name:	Any Area
Place:	Los Angeles	GIS Source:	hud
Confidential Well:	N	Directionally Drilled:	N
Spud Date:	Not Reported		
Well Record Request URL:	https://filerequest.conservation.ca.gov/WellRecord?api=03726266		

AN409
East
1/2 - 1 Mile

OIL_GAS **CAOG17000138783**

OIL_GAS:

API #:	0403716578	Well #:	1
Well Type:	Oil & Gas	Well Status:	Active
Lease Name:	Lease by Chaim Nathan & Edie Bato		
Well Design:	1	Operator ID:	N0350
Operator Name:	Chaim Nathan & Edie Bato	Field Name:	Los Angeles City
Area Name:	Any Area	Place:	Los Angeles
GIS Source:	GPS	Confidential Well:	N
Directionally Drilled:	N	Spud Date:	Not Reported
Well Record Request URL:	https://filerequest.conservation.ca.gov/WellRecord?api=03716578		

AN410
East
1/2 - 1 Mile

OIL_GAS **CAOG17000138606**

OIL_GAS:

API #:	0403726116	Well #:	56
Well Type:	Oil & Gas	Well Status:	Idle
Lease Name:	Lease by Union Consolidated Crude Oil Co.		
Well Design:	56	Operator ID:	08640
Operator Name:	Union Consolidated Crude Oil Co.		
Field Name:	Los Angeles City	Area Name:	Any Area
Place:	Los Angeles	GIS Source:	hud
Confidential Well:	N	Directionally Drilled:	N
Spud Date:	Not Reported		
Well Record Request URL:	https://filerequest.conservation.ca.gov/WellRecord?api=03726116		

AN411
East
1/2 - 1 Mile

OIL_GAS **CAOG17000138174**

OIL_GAS:

API #:	0403725678	Well #:	16
Well Type:	Oil & Gas	Well Status:	Idle
Lease Name:	Lease by H. Rogalske	Well Design:	16
Operator ID:	03708	Operator Name:	H. Rogalske
Field Name:	Los Angeles City	Area Name:	Any Area
Place:	Los Angeles	GIS Source:	hud
Confidential Well:	N	Directionally Drilled:	N
Spud Date:	Not Reported		
Well Record Request URL:	https://filerequest.conservation.ca.gov/WellRecord?api=03725678		

AN412
East
1/2 - 1 Mile

OIL_GAS **CAOG17000139061**

OIL_GAS:

API #:	0403719205	Well #:	57
Well Type:	Oil & Gas	Well Status:	Plugged
Lease Name:	Lease by Union Consolidated Crude Oil Co.		
Well Design:	57	Operator ID:	08640
Operator Name:	Union Consolidated Crude Oil Co.		
Field Name:	Los Angeles City	Area Name:	Any Area
Place:	Los Angeles	GIS Source:	hud
Confidential Well:	N	Directionally Drilled:	N
Spud Date:	Not Reported		
Well Record Request URL:	https://filerequest.conservation.ca.gov/WellRecord?api=03719205		

AN413
East
1/2 - 1 Mile

OIL_GAS **CAOG17000138582**

OIL_GAS:

API #:	0403726241	Well #:	5
Well Type:	Oil & Gas	Well Status:	Idle
Lease Name:	Lease by Whittier Consolidated Co.		
Well Design:	5	Operator ID:	09189
Operator Name:	Whittier Consolidated Co.	Field Name:	Los Angeles City
Area Name:	Any Area	Place:	Los Angeles

GIS Source:	hud	Confidential Well:	N
Directionally Drilled:	N	Spud Date:	Not Reported
Well Record Request URL:	https://filerequest.conservation.ca.gov/WellRecord?api=03726241		

AN414
East
1/2 - 1 Mile

OIL_GAS **CAOG17000138485**

OIL_GAS:

API #:	0403726242	Well #:	4
Well Type:	Oil & Gas	Well Status:	Idle
Lease Name:	Lease by Whittier Consolidated Co.		
Well Design:	4	Operator ID:	09189
Operator Name:	Whittier Consolidated Co.	Field Name:	Los Angeles City
Area Name:	Any Area	Place:	Los Angeles
GIS Source:	hud	Confidential Well:	N
Directionally Drilled:	N	Spud Date:	Not Reported
Well Record Request URL:	https://filerequest.conservation.ca.gov/WellRecord?api=03726242		

AN415
East
1/2 - 1 Mile

OIL_GAS **CAOG17000139012**

OIL_GAS:

API #:	0403723876	Well #:	3A
Well Type:	Oil & Gas	Well Status:	Plugged
Lease Name:	Lease by H. Rogalske	Well Design:	3A
Operator ID:	03708	Operator Name:	H. Rogalske
Field Name:	Los Angeles City	Area Name:	Any Area
Place:	Los Angeles	GIS Source:	hud
Confidential Well:	N	Directionally Drilled:	N
Spud Date:	Not Reported		
Well Record Request URL:	https://filerequest.conservation.ca.gov/WellRecord?api=03723876		

AO416
East
1/2 - 1 Mile

OIL_GAS **CAOG17000139062**

OIL_GAS:

API #:	0403719206	Well #:	58
Well Type:	Oil & Gas	Well Status:	Plugged
Lease Name:	Lease by Union Consolidated Crude Oil Co.		
Well Design:	58	Operator ID:	08640
Operator Name:	Union Consolidated Crude Oil Co.		
Field Name:	Los Angeles City	Area Name:	Any Area
Place:	Los Angeles	GIS Source:	hud
Confidential Well:	N	Directionally Drilled:	N
Spud Date:	Not Reported		
Well Record Request URL:	https://filerequest.conservation.ca.gov/WellRecord?api=03719206		

Map ID
Direction
Distance

Database EDR ID Number

AN417
East
1/2 - 1 Mile

OIL_GAS **CAOG17000137952**

OIL_GAS:

API #:	0403726147	Well #:	1
Well Type:	Oil & Gas	Well Status:	Idle
Lease Name:	Lease by W. K. Book	Well Design:	1
Operator ID:	09660	Operator Name:	W. K. Book
Field Name:	Los Angeles City	Area Name:	Any Area
Place:	Los Angeles	GIS Source:	hud
Confidential Well:	N	Directionally Drilled:	N
Spud Date:	Not Reported		
Well Record Request URL:	https://filerequest.conservation.ca.gov/WellRecord?api=03726147		

AN418
East
1/2 - 1 Mile

OIL_GAS **CAOG17000138484**

OIL_GAS:

API #:	0403725666	Well #:	4
Well Type:	Oil & Gas	Well Status:	Idle
Lease Name:	Lease by H. Rogalske	Well Design:	4
Operator ID:	03708	Operator Name:	H. Rogalske
Field Name:	Los Angeles City	Area Name:	Any Area
Place:	Los Angeles	GIS Source:	hud
Confidential Well:	N	Directionally Drilled:	N
Spud Date:	Not Reported		
Well Record Request URL:	https://filerequest.conservation.ca.gov/WellRecord?api=03725666		

419
WNW
1/2 - 1 Mile

OIL_GAS **CAOG17000004411**

OIL_GAS:

API #:	0403706323	Well #:	1
Well Type:	Core Hole	Well Status:	Plugged
Lease Name:	Hobart Corehole	Well Design:	Hobart Corehole 1
Operator ID:	C5640	Operator Name:	Chevron U.S.A. Inc.
Field Name:	Any Field	Area Name:	Any Area
Place:	Los Angeles	GIS Source:	hud
Confidential Well:	N	Directionally Drilled:	N
Spud Date:	Not Reported		
Well Record Request URL:	https://filerequest.conservation.ca.gov/WellRecord?api=03706323		

AN420
East
1/2 - 1 Mile

OIL_GAS **CAOG17000138235**

OIL_GAS:

API #:	0403726240	Well #:	2
Well Type:	Oil & Gas	Well Status:	Idle
Lease Name:	Lease by Whittier Consolidated Co.		
Well Design:	2	Operator ID:	09189
Operator Name:	Whittier Consolidated Co.	Field Name:	Los Angeles City
Area Name:	Any Area	Place:	Los Angeles
GIS Source:	hud	Confidential Well:	N
Directionally Drilled:	N	Spud Date:	Not Reported
Well Record Request URL:	https://filerequest.conservation.ca.gov/WellRecord?api=03726240		

AN421
East
1/2 - 1 Mile

OIL_GAS **CAOG17000138581**

OIL_GAS:

API #:	0403725665	Well #:	5
Well Type:	Oil & Gas	Well Status:	Idle
Lease Name:	Lease by H. Rogalske	Well Design:	5
Operator ID:	03708	Operator Name:	H. Rogalske
Field Name:	Los Angeles City	Area Name:	Any Area
Place:	Los Angeles	GIS Source:	hud
Confidential Well:	N	Directionally Drilled:	N
Spud Date:	Not Reported		
Well Record Request URL:	https://filerequest.conservation.ca.gov/WellRecord?api=03725665		

AN422
East
1/2 - 1 Mile

OIL_GAS **CAOG17000138401**

OIL_GAS:

API #:	0403726239	Well #:	3
Well Type:	Oil & Gas	Well Status:	Idle
Lease Name:	Lease by Whittier Consolidated Co.		
Well Design:	3	Operator ID:	09189
Operator Name:	Whittier Consolidated Co.	Field Name:	Los Angeles City
Area Name:	Any Area	Place:	Los Angeles
GIS Source:	hud	Confidential Well:	N
Directionally Drilled:	N	Spud Date:	Not Reported
Well Record Request URL:	https://filerequest.conservation.ca.gov/WellRecord?api=03726239		

AO423
East
1/2 - 1 Mile

OIL_GAS **CAOG17000138827**

OIL_GAS:

API #:	0403719204	Well #:	1
Well Type:	Oil & Gas	Well Status:	Plugged
Lease Name:	Lease by Off & Campbell	Well Design:	1
Operator ID:	06396	Operator Name:	Off & Campbell
Field Name:	Los Angeles City	Area Name:	Any Area
Place:	Los Angeles	GIS Source:	hud
Confidential Well:	N	Directionally Drilled:	N
Spud Date:	Not Reported		

GEOCHECK® - PHYSICAL SETTING SOURCE MAP FINDINGS

Well Record Request URL: https://filerequest.conservation.ca.gov/WellRecord?api=03719204

GEOCHECK® - PHYSICAL SETTING SOURCE MAP FINDINGS
RADON

AREA RADON INFORMATION

State Database: CA Radon

Radon Test Results

Zipcode	Num Tests	> 4 pCi/L
90020	16	0

Federal EPA Radon Zone for LOS ANGELES County: 2

Note: Zone 1 indoor average level > 4 pCi/L.
: Zone 2 indoor average level >= 2 pCi/L and <= 4 pCi/L.
: Zone 3 indoor average level < 2 pCi/L.

Federal Area Radon Information for Zip Code: 90020

Number of sites tested: 1

Area	Average Activity	% <4 pCi/L	% 4-20 pCi/L	% >20 pCi/L
Living Area - 1st Floor	Not Reported	Not Reported	Not Reported	Not Reported
Living Area - 2nd Floor	Not Reported	Not Reported	Not Reported	Not Reported
Basement	0.500 pCi/L	100%	0%	0%

PHYSICAL SETTING SOURCE RECORDS SEARCHED

TOPOGRAPHIC INFORMATION

USGS 7.5' Digital Elevation Model (DEM)
Source: United States Geologic Survey
EDR acquired the USGS 7.5' Digital Elevation Model in 2002 and updated it in 2006. The 7.5 minute DEM corresponds to the USGS 1:24,000- and 1:25,000-scale topographic quadrangle maps. The DEM provides elevation data with consistent elevation units and projection.

Current USGS 7.5 Minute Topographic Map
Source: U.S. Geological Survey

HYDROLOGIC INFORMATION

Flood Zone Data: This data was obtained from the Federal Emergency Management Agency (FEMA). It depicts 100-year and 500-year flood zones as defined by FEMA. It includes the National Flood Hazard Layer (NFHL) which incorporates Flood Insurance Rate Map (FIRM) data and Q3 data from FEMA in areas not covered by NFHL.
Source: FEMA
Telephone: 877-336-2627
Date of Government Version: 2003, 2015

NWI: National Wetlands Inventory. This data, available in select counties across the country, was obtained by EDR in 2002, 2005, 2010 and 2015 from the U.S. Fish and Wildlife Service.

State Wetlands Data: Wetland Inventory
Source: Department of Fish and Wildlife
Telephone: 916-445-0411

HYDROGEOLOGIC INFORMATION

AQUIFLOW^{R} Information System
Source: EDR proprietary database of groundwater flow information
EDR has developed the AQUIFLOW Information System (AIS) to provide data on the general direction of groundwater flow at specific points. EDR has reviewed reports submitted to regulatory authorities at select sites and has extracted the date of the report, hydrogeologically determined groundwater flow direction and depth to water table information.

GEOLOGIC INFORMATION

Geologic Age and Rock Stratigraphic Unit
Source: P.G. Schruben, R.E. Arndt and W.J. Bawiec, Geology of the Conterminous U.S. at 1:2,500,000 Scale - A digital representation of the 1974 P.B. King and H.M. Beikman Map, USGS Digital Data Series DDS - 11 (1994).

STATSGO: State Soil Geographic Database
Source: Department of Agriculture, Natural Resources Conservation Service (NRCS)
The U.S. Department of Agriculture's (USDA) Natural Resources Conservation Service (NRCS) leads the national Conservation Soil Survey (NCSS) and is responsible for collecting, storing, maintaining and distributing soil survey information for privately owned lands in the United States. A soil map in a soil survey is a representation of soil patterns in a landscape. Soil maps for STATSGO are compiled by generalizing more detailed (SSURGO) soil survey maps.

SSURGO: Soil Survey Geographic Database
Source: Department of Agriculture, Natural Resources Conservation Service (NRCS)
Telephone: 800-672-5559
SSURGO is the most detailed level of mapping done by the Natural Resources Conservation Service, mapping scales generally range from 1:12,000 to 1:63,360. Field mapping methods using national standards are used to construct the soil maps in the Soil Survey Geographic (SSURGO) database. SSURGO digitizing duplicates the original soil survey maps. This level of mapping is designed for use by landowners, townships and county natural resource planning and management.

PHYSICAL SETTING SOURCE RECORDS SEARCHED

LOCAL / REGIONAL WATER AGENCY RECORDS

FEDERAL WATER WELLS

PWS: Public Water Systems
Source: EPA/Office of Drinking Water
Telephone: 202-564-3750
Public Water System data from the Federal Reporting Data System. A PWS is any water system which provides water to at least 25 people for at least 60 days annually. PWSs provide water from wells, rivers and other sources.

PWS ENF: Public Water Systems Violation and Enforcement Data
Source: EPA/Office of Drinking Water
Telephone: 202-564-3750
Violation and Enforcement data for Public Water Systems from the Safe Drinking Water Information System (SDWIS) after August 1995. Prior to August 1995, the data came from the Federal Reporting Data System (FRDS).

USGS Water Wells: USGS National Water Inventory System (NWIS)
This database contains descriptive information on sites where the USGS collects or has collected data on surface water and/or groundwater. The groundwater data includes information on wells, springs, and other sources of groundwater.

OTHER STATE DATABASE INFORMATION

Groundwater Ambient Monitoring & Assessment Program
State Water Resources Control Board
Telephone: 916-341-5577
The GAMA Program is Californias comprehensive groundwater quality monitoring program. GAMA collects data by testing the untreated, raw water in different types of wells for naturally-occurring and man-made chemicals. The GAMA data includes Domestic, Monitoring and Municipal well types from the following sources, Department of Water Resources, Department of Heath Services, EDF, Agricultural Lands, Lawrence Livermore National Laboratory, Department of Pesticide Regulation, United States Geological Survey, Groundwater Ambient Monitoring and Assessment Program and Local Groundwater Projects.

Water Well Database
Source: Department of Water Resources
Telephone: 916-651-9648

California Drinking Water Quality Database
Source: Department of Public Health
Telephone: 916-324-2319
The database includes all drinking water compliance and special studies monitoring for the state of California since 1984. It consists of over 3,200,000 individual analyses along with well and water system information.

Geothermal Wells Listing
Department of Conservation
Telephone: 916-445-9686
Geothermal well means a well constructed to extract or return water to the ground after it has been used for heating or cooling purposes. Geothermal wells in California (except for wells on federal leases which are administered by the Bureau of Land Management) are permitted, drilled, operated, and permanently sealed and closed (plugged and abandoned) under requirements and procedures administered by the Geothermal Section of the Department of Conservations Geologic Energy Management Division (CalGEM, formerly DOGGR).

California Oil and Gas Well Locations
Source: Dept of Conservation, Geologic Energy Management Division
Telephone: 916-323-1779
Oil and Gas well locations in the state.

PHYSICAL SETTING SOURCE RECORDS SEARCHED

California Earthquake Fault Lines
Source: California Division of Mines and Geology
The fault lines displayed on EDR's Topographic map are digitized quaternary fault lines prepared in 1975 by the United State Geological Survey. Additional information (also from 1975) regarding activity at specific fault lines comes from California's Preliminary Fault Activity Map prepared by the California Division of Mines and Geology.

RADON

State Database: CA Radon
Source: Department of Public Health
Telephone: 916-210-8558
Radon Database for California

Area Radon Information
Source: USGS
Telephone: 703-356-4020
The National Radon Database has been developed by the U.S. Environmental Protection Agency (USEPA) and is a compilation of the EPA/State Residential Radon Survey and the National Residential Radon Survey. The study covers the years 1986 - 1992. Where necessary data has been supplemented by information collected at private sources such as universities and research institutions.

EPA Radon Zones
Source: EPA
Telephone: 703-356-4020
Sections 307 & 309 of IRAA directed EPA to list and identify areas of U.S. with the potential for elevated indoor radon levels.

OTHER

Airport Landing Facilities: Private and public use landing facilities
Source: Federal Aviation Administration, 800-457-6656

Epicenters: World earthquake epicenters, Richter 5 or greater
Source: Department of Commerce, National Oceanic and Atmospheric Administration

California Earthquake Fault Lines: The fault lines displayed on EDR's Topographic map are digitized quaternary fault lines, prepared in 1975 by the United State Geological Survey. Additional information (also from 1975) regarding activity at specific fault lines comes from California's Preliminary Fault Activity Map prepared by the California Division of Mines and Geology.

STREET AND ADDRESS INFORMATION

© 2015 TomTom North America, Inc. All rights reserved. This material is proprietary and the subject of copyright protection and other intellectual property rights owned by or licensed to Tele Atlas North America, Inc. The use of this material is subject to the terms of a license agreement. You will be held liable for any unauthorized copying or disclosure of this material.

CITADEL EHS
assess resolve strengthen

Appendix L
EDR Vapor Encroachment Screen

525 South Virgil Avenue
525 South Virgil Avenue
Los Angeles, CA 90020

Inquiry Number: 7989456.2s
June 2, 2025

EDR Vapor Encroachment Screen

Prepared using EDR's Vapor Encroachment Worksheet

EDR® Environmental Data Resources Inc

6 Armstrong Road, 4th floor
Shelton, CT 06484
Toll Free: 800.352.0050
www.edrnet.com

TABLE OF CONTENTS

SECTION	PAGE
Executive Summary	ES1
Primary Map	2
Secondary Map	3
Map Findings	4
Record Sources and Currency	GR-1

Thank you for your business.
Please contact EDR at 1-800-352-0050
with any questions or comments.

Disclaimer - Copyright and Trademark Notice

The EDR Vapor Encroachment Worksheet enables EDR's customers to make certain online modifications that effects maps, text and calculations contained in this Report. As a result, maps, text and calculations contained in this Report may have been so modified. EDR has not taken any action to verify any such modifications, and this report and the findings set forth herein must be read in light of this fact. Environmental Data Resources shall not be responsible for any customer's decision to include or not include in any final report any records determined to be within the relevant minimum search distances.

This report contains information obtained from a variety of public and other sources reasonably available to Environmental Data Resources, Inc. It cannot be concluded from this Report that coverage information for the target and surrounding properties does not exist from other sources. **NO WARRANTY EXPRESSED OR IMPLIED, IS MADE WHATSOEVER IN CONNECTION WITH THIS REPORT. ENVIRONMENTAL DATA RESOURCES, INC. SPECIFICALLY DISCLAIMS THE MAKING OF ANYSUCH WARRANTIES, INCLUDING WITHOUT LIMITATION, MERCHANTABILITY OR FITNESS FOR A PARTICULAR USE OR PURPOSE. ALL RISK IS ASSUMED BY THE USER. IN NO EVENT SHALL ENVIRONMENTAL DATA RESOURCES, INC. BE LIABLE TO ANYONE, WHETHER ARISING OUT OF ERRORS OR OMISSIONS, NEGLIGENCE, ACCIDENT OR ANY OTHER CAUSE, FOR ANY LOSS OR DAMAGE, INCLUDING, WITHOUT LIMITATION, SPECIAL, INCIDENTAL, CONSEQUENTIAL, OR EXEMPLARY DAMAGES.ANY LIABILITY ON THE PART OF ENVIRONMENTAL DATA RESOURCES, INC. IS STRICTLY LIMITED TO A REFUND OF THE AMOUNT PAID FOR THIS REPORT.** Purchaser accepts this report "AS IS". Any analyses, estimates, ratings, or risk codes provided in this report are provided for illustrative purposes only, and are not intended to provide, nor should they be interpreted as providing any facts regarding, or prediction or forecast of, any environmental risk for any property. Only a Phase I Environmental Site Assessment performed by an environmental professional can produce information regarding the environmental risk for any property. Additionally, the information provided in this Report is not to be construed as legal advice.

Copyright 2025 by Environmental Data Resources, Inc. All rights reserved. Reproduction in any media or format, in whole or in part, of any report or map of Environmental Data Resources, Inc., or its affiliates, is prohibited without prior written permission.

EDR and its logos (including Sanborn and Sanborn Map) are trademarks of Environmental Data Resources, Inc. or its affiliates. All other trademarks used herein are the property of their respective owners.

EXECUTIVE SUMMARY

A search of available environmental records was conducted by EDR. The report was designed to assist parties seeking to meet the search requirements of the ASTM Standard Practice for Assessment of Vapor Encroachment into Structures on Property Involved in Real Estate Transactions (E 2600).

STANDARD ENVIRONMENTAL RECORDS	Default Area of Concern (Miles)*	property	1/10	> 1/10
Lists of Federal NPL (Superfund) sites	1.0	0	0	0
Lists of Federal Delisted NPL sites	1.0	0	0	0
Lists of Federal sites subject to CERCLA removals and CERCLA orders	0.5	0	0	0
Lists of Federal CERCLA sites with NFRAP	0.5	0	0	0
Lists of Federal RCRA facilities undergoing Corrective Action	1.0	0	0	0
Lists of Federal RCRA TSD facilities	0.5	0	0	0
Lists of Federal RCRA generators	0.25	0	0	0
Federal institutional controls / engineering controls registries	0.5	0	0	0
Federal ERNS list	0.001	0	0	-
Lists of state- and tribal (Superfund) equivalent sites	1.0	0	0	0
Lists of state- and tribal hazardous waste facilities	1.0	0	0	1
Lists of state and tribal landfills and solid waste disposal facilities	0.5	0	0	0
Lists of state and tribal leaking storage tanks	0.5	0	1	2
Lists of state and tribal registered storage tanks	0.25	0	0	0
State and tribal institutional control / engineering control registries	not searched	-	-	-
Lists of state and tribal voluntary cleanup sites	0.5	0	0	0
Lists of state and tribal brownfield sites	0.5	0	0	0

ADDITIONAL ENVIRONMENTAL RECORDS				
Local Brownfield lists	0.5	0	0	0
Local Lists of Landfill / Solid Waste Disposal Sites	0.5	0	0	0
Local Lists of Hazardous waste / Contaminated Sites	1.0	0	0	1
Local Lists of Registered Storage Tanks	0.25	0	0	0
Local Land Records	0.5	0	0	0
Records of Emergency Release Reports	0.5	0	0	0
Other Ascertainable Records	1.0	1	6	44

EDR HIGH RISK HISTORICAL RECORDS				
EDR Exclusive Records	1.0	0	2	0
Exclusive Recovered Govt. Archives	0.001	0	0	-

EXECUTIVE SUMMARY

EDR RECOVERED GOVERNMENT ARCHIVES

EDR Exclusive Records	1.0	0	2	0
Exclusive Recovered Govt. Archives	0.001	0	0	-

*The Default Area of Concern may be adjusted by the environmental professional using experience and professional judgement. Each category may include several databases, and each database may have a different distance. A list of individual databases is provided at the back of this report.

EXECUTIVE SUMMARY

TARGET PROPERTY INFORMATION

ADDRESS

525 SOUTH VIRGIL AVENUE
525 SOUTH VIRGIL AVENUE
LOS ANGELES, CA 90020

COORDINATES

Latitude (North):	34.064487 - 34° 3′ 52.154846″
Longitude (West):	118.287651 - 118° 17′ 15.543823″
Elevation:	269 ft. above sea level

TARGET PROPERTY SEARCH RESULTS

The target property was identified in the following records.

Site	Database(s)
LSD CITY OF LOS ANGELES BUREAU OF SANITATION 525 S VIRGIL AVE LOS ANGELES, CA 90020	E MANIFEST

EXECUTIVE SUMMARY

SEARCH RESULTS

Unmappable (orphan) sites are not considered in the foregoing analysis.

STANDARD ENVIRONMENTAL RECORDS

Name	Address	Dist/Dir	Map ID	Page
CARPENTERS TRUST Cortese: CORTESE CERS: CERS LUST: LUST HIST CORTESE: HIST CORTESE	2951 006TH ST W	<1/10 ESE	◆ C8	13
SHRINERS HOSPITAL FOR CHILDREN Cortese: CORTESE CERS: CERS LUST: LUST	3160 GENEVA STREET	1/10 - 1/3 NNE	▲ T47	20
LOS ANGELES SHRINERS HOSPITAL Cortese: CORTESE CERS: CERS LUST: LUST HIST CORTESE: HIST CORTESE	3169 GENEVA ST	1/10 - 1/3 NNE	▲ T51	20
CAMINO NUEVO CHARTER ACADEMY PLANNED SCHOOL SCH: SCH ENVIROSTOR: ENVIROSTOR CERS: CERS	3400 WEST 3RD STREET	1/10 - 1/3 NNW	▲ 53	21

ADDITIONAL ENVIRONMENTAL RECORDS

Name	Address	Dist/Dir	Map ID	Page
LSD CITY OF LOS ANGELES BUREAU OF SANITATION E MANIFEST: E MANIFEST	525 S VIRGIL AVE	Property	▲ A1	12
LASAN LIVABILITY SERVICES DIVISION E MANIFEST: E MANIFEST	539 S VIRGIL AVE	<1/10 ESE	◆ A2	12
LSD CITY OF LOS ANGELES BUREAU OF SANITATION E MANIFEST: E MANIFEST	505 S VIRGIL AVE	<1/10 NE	▲ A3	12
OLYMPIC AUTO COLLISION CENTER HAZMAT LA: LOS ANGELES HM	534 S WESTMORELAND AVE	<1/10 WSW	▲ A4	12
MIN YOUNG CHA MD INC E MANIFEST: E MANIFEST RCRA NonGen / NLR: RCRA NonGen / NLR	520 S VIRGIL AVE #507	<1/10 E	▲ A6	13
LOS ANGELES CITY OF E MANIFEST: E MANIFEST	500 S VIRGIL AVE	<1/10 ENE	▲ A7	13
CARPENTERS TRUST	2951 006TH ST W	<1/10 ESE	◆ C8	13

EXECUTIVE SUMMARY

Name	Address	Dist/Dir	Map ID	Page
Cortese: CORTESE CERS: CERS LUST: LUST HIST CORTESE: HIST CORTESE				
WESTMORELAND VILLA E MANIFEST: E MANIFEST RCRA NonGen / NLR: RCRA NonGen / NLR	417 S WESTMORELAND AVE	1/10 - 1/3 NNW	◆ H10	13
FEATHER RIVER COMMUNITY RENTALS, L.P RCRA NonGen / NLR: RCRA NonGen / NLR E MANIFEST: E MANIFEST	411 S. VIRGIL AVE	1/10 - 1/3 N	◆ I11	14
LSD CITY OF LOS ANGELES BUREAU OF SANITATION E MANIFEST: E MANIFEST	412 S WESTMORELAND AVE	1/10 - 1/3 NNW	◆ H12	14
LSD CITY OF LOS ANGELES BUREAU OF SANITATION E MANIFEST: E MANIFEST	S VIRGIL AVE & W 4TH ST	1/10 - 1/3 NNE	▲ I13	14
LOS ANGELES CITY OF E MANIFEST: E MANIFEST	401 S WESTMORELAND AVE	1/10 - 1/3 NNW	◆ H14	14
LSD CITY OF LOS ANGELES BUREAU OF SANITATION E MANIFEST: E MANIFEST	3127 4TH ST	1/10 - 1/3 N	◆ I15	14
LASAN LIVABILITY SERVICES DIVISION E MANIFEST: E MANIFEST	3141 W 4TH ST	1/10 - 1/3 N	◆ H16	14
LSD CITY OF LOS ANGELES BUREAU OF SANITATION E MANIFEST: E MANIFEST	3141 W 4TH ST	1/10 - 1/3 N	◆ H17	15
LSD CITY OF LOS ANGELES BUREAU OF SANITATION E MANIFEST: E MANIFEST	3141 W 4TH S	1/10 - 1/3 N	◆ H18	15
LOS ANGELES CITY OF E MANIFEST: E MANIFEST	3141 W 4TH ST	1/10 - 1/3 N	◆ H19	15
LOS ANGELES CITY OF E MANIFEST: E MANIFEST	383 S WESTMORELAND AVE	1/10 - 1/3 N	◆ I20	15
LSD CITY OF LOS ANGELES BUREAU OF SANITATION E MANIFEST: E MANIFEST	3191 W 4TH ST	1/10 - 1/3 NNW	◆ S21	15
LASAN LIVABILITY SERVICES DIVISION E MANIFEST: E MANIFEST	3191 W 4TH ST	1/10 - 1/3 NNW	◆ S22	15
LOS ANGELES COUNTY/EMERG RESPONSE ONLY E MANIFEST: E MANIFEST	3191 W. 4TH ST	1/10 - 1/3 NNW	◆ S23	16
LSD CITY OF LOS ANGELES BUREAU OF SANITATION E MANIFEST: E MANIFEST	404 SHATTO PL	1/10 - 1/3 NW	◆ O24	16

EXECUTIVE SUMMARY

Name	Address	Dist/Dir	Map ID	Page
LOS ANGELES CITY OF E MANIFEST: E MANIFEST	404 SHATTO PL	1/10 - 1/3 NW	◆ O25	16
LSD CITY OF LOS ANGELES BUREAU OF SANITATION E MANIFEST: E MANIFEST	3200 W 4TH ST	1/10 - 1/3 NNW	◆ S26	16
LOS ANGELES CITY OF E MANIFEST: E MANIFEST	3200 W 4TH ST	1/10 - 1/3 NNW	◆ S27	16
LSD CITY OF LOS ANGELES BUREAU OF SANITATION E MANIFEST: E MANIFEST	400 SHATTO ST	1/10 - 1/3 NW	◆ O28	16
LSD CITY OF LOS ANGELES BUREAU OF SANITATION E MANIFEST: E MANIFEST	SHATTO PL & FOURTH ST	1/10 - 1/3 NW	◆ O29	17
LSD CITY OF LOS ANGELES BUREAU OF SANITATION E MANIFEST: E MANIFEST	SHATTO PL & 4TH ST	1/10 - 1/3 NW	◆ O30	17
LSD CITY OF LOS ANGELES BUREAU OF SANITATION E MANIFEST: E MANIFEST	W 4TH ST AND SHATTO PL	1/10 - 1/3 NW	◆ O31	17
LOS ANGELES CITY OF E MANIFEST: E MANIFEST	SHATTO PL & W 4TH ST	1/10 - 1/3 NW	◆ O32	17
LSD CITY OF LOS ANGELES BUREAU OF SANITATION E MANIFEST: E MANIFEST	SHATTO PL AND W 4TH ST	1/10 - 1/3 NW	◆ O33	17
LSD CITY OF LOS ANGELES BUREAU OF SANITATION E MANIFEST: E MANIFEST	W 4TH ST & SHATTO PL	1/10 - 1/3 NW	◆ O34	17
LOS ANGELES CITY OF E MANIFEST: E MANIFEST	SHATTO PL. & W 4TH ST.	1/10 - 1/3 NW	◆ O35	18
LSD CITY OF LOS ANGELES BUREAU OF SANITATION E MANIFEST: E MANIFEST	SHATTO PLACE AND WEST 4TH ST	1/10 - 1/3 NW	◆ O36	18
LSD CITY OF LOS ANGELES BUREAU OF SANITATION E MANIFEST: E MANIFEST	SHATTO & 4TH ST	1/10 - 1/3 NW	◆ O37	18
LSD CITY OF LOS ANGELES BUREAU OF SANITATION E MANIFEST: E MANIFEST	SHATTO PL AND 4TH ST	1/10 - 1/3 NW	◆ O38	18
LSD CITY OF LOS ANGELES BUREAU OF SANITATION E MANIFEST: E MANIFEST	SHATTO PL & W FOURTH ST	1/10 - 1/3 NW	◆ O39	18
LOS ANGELES CITY OF GSD E MANIFEST: E MANIFEST	4TH ST & SHATTO PL	1/10 - 1/3 NW	◆ O40	18

EXECUTIVE SUMMARY

Name	Address	Dist/Dir	Map ID	Page
LOS ANGELES CITY OF E MANIFEST: E MANIFEST	4TH ST & SHATTO PL	1/10 - 1/3 NW	◆ O41	19
LSD CITY OF LOS ANGELES BUREAU OF SANITATION E MANIFEST: E MANIFEST	SHATTO PL & W 4TH ST	1/10 - 1/3 NW	◆ O42	19
LSD CITY OF LOS ANGELES BUREAU OF SANITATION E MANIFEST: E MANIFEST	SHATTO LN & 4TH ST	1/10 - 1/3 NW	◆ O43	19
SHRINERS HOSPITAL FOR CHILDREN UST FINDER RELEASE: UST FINDER RELEASE	3160 GENEVA STREET	1/10 - 1/3 NNE	▲ T44	19
GENEVA CHO LLC RCRA NonGen / NLR: RCRA NonGen / NLR E MANIFEST: E MANIFEST	3160 GENEVA STREET	1/10 - 1/3 NNE	▲ T45	19
GENEVA CHO, LLC-GENEVA MEDICAL CENTER E MANIFEST: E MANIFEST RCRA NonGen / NLR: RCRA NonGen / NLR	3160 GENEVA STREET	1/10 - 1/3 NNE	▲ T46	19
SHRINERS HOSPITAL FOR CHILDREN Cortese: CORTESE CERS: CERS LUST: LUST	3160 GENEVA STREET	1/10 - 1/3 NNE	▲ T47	20
GENEVA CHO LLC (OLD SHRINERS) HAZMAT LA: LOS ANGELES HM	3160 W GENEVA ST	1/10 - 1/3 NNE	▲ T48	20
GENEVA CHO LLC RCRA NonGen / NLR: RCRA NonGen / NLR E MANIFEST: E MANIFEST	3160 GENEVA ST	1/10 - 1/3 NNE	▲ T49	20
GENEVA CHO LLC RCRA NonGen / NLR: RCRA NonGen / NLR E MANIFEST: E MANIFEST	3160 W GENEVA STREET	1/10 - 1/3 NNE	▲ T50	20
LOS ANGELES SHRINERS HOSPITAL Cortese: CORTESE CERS: CERS LUST: LUST HIST CORTESE: HIST CORTESE	3169 GENEVA ST	1/10 - 1/3 NNE	▲ T51	20
LOS ANGELES SHRINERS HOSPITAL UST FINDER RELEASE: UST FINDER RELEASE	3169 GENEVA ST	1/10 - 1/3 NNE	▲ T52	20
CAMINO NUEVO CHARTER ACADEMY PLANNED SCHOOL SCH: SCH ENVIROSTOR: ENVIROSTOR CERS: CERS	3400 WEST 3RD STREET	1/10 - 1/3 NNW	▲ 53	21

EDR HIGH RISK HISTORICAL RECORDS

EXECUTIVE SUMMARY

Name	Address	Dist/Dir	Map ID	Page
SAXMAN RAY EDR Hist Auto: EDR Hist Auto	534 S WESTMORELAND AVE	<1/10 WSW	▲ A5	13
SEYFORTH HERBT EDR Hist Auto: EDR Hist Auto	2980 W 6TH ST	<1/10 SE	◆ C9	13

EDR RECOVERED GOVERNMENT ARCHIVES

Name	Address	Dist/Dir	Map ID	Page
Not Reported				

PRIMARY MAP - 7989456.2S

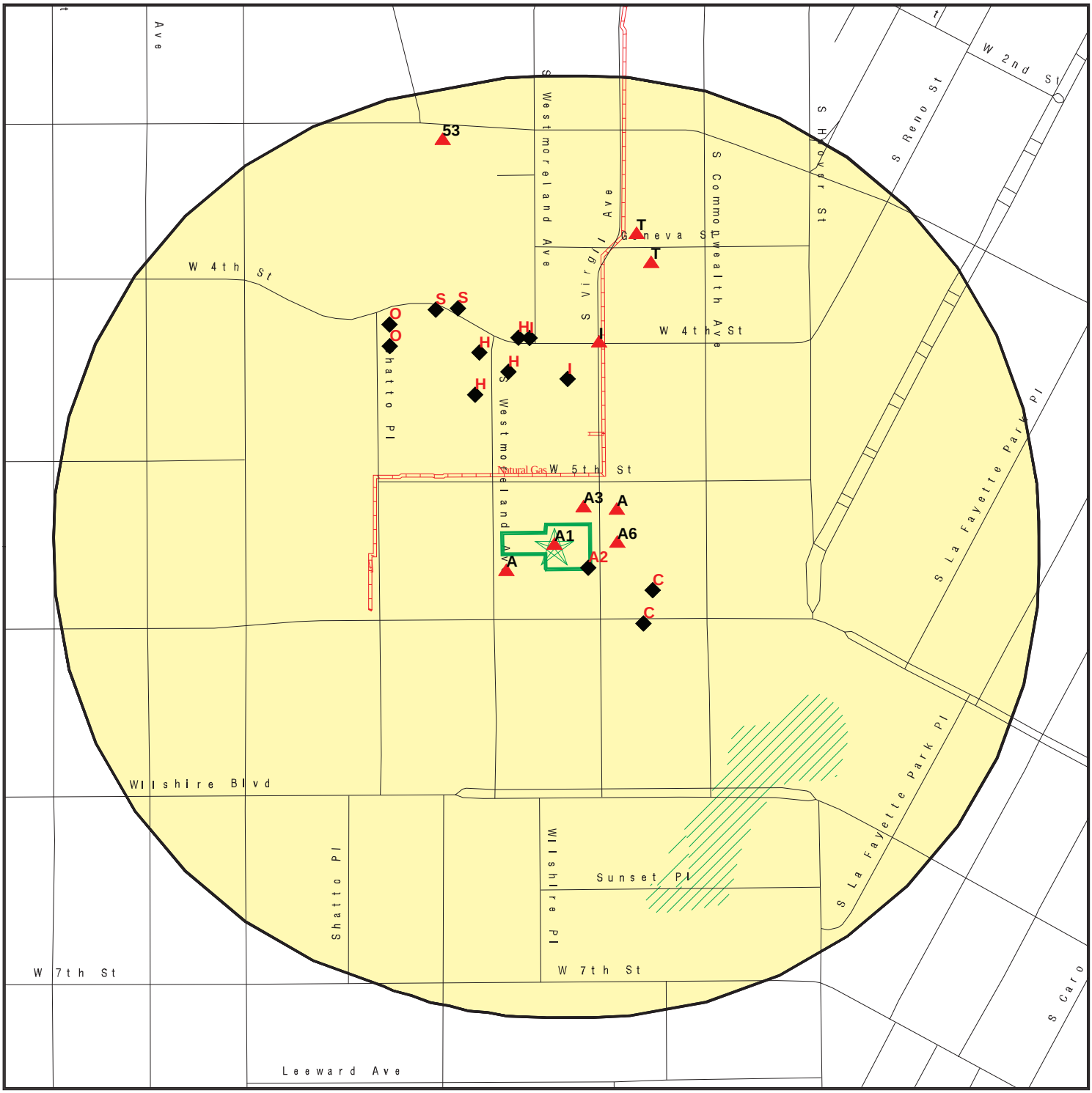

0 300 1/3 Miles

- Target Property
- Sites at elevations higher than or equal to the target property
- Sites at elevations lower than the target property
- Manufactured Gas Plants
- National Priority List Sites
- Dept. Defense Sites
- Indian Reservations BIA
- Pipelines
- Special Flood Hazard Area (1%)
- 0.2% Annual Chance Flood Hazard
- Areas of Concern

This report includes Interactive Map Layers to display and/or hide map information. The legend includes only those icons for the default map view.

SITE NAME: 525 South Virgil Avenue ADDRESS: 525 South Virgil Avenue Los Angeles CA 90020 LAT/LONG: 34.064487 / 118.287651	CLIENT: Citadel EHS CONTACT: Kyle Johnston INQUIRY #: 7989456.2s DATE: May 15, 2025 12:48 pm

Copyright © 2025 EDR, Inc. © 2015 TomTom Rel. 2015.

SECONDARY MAP - 7989456.2S

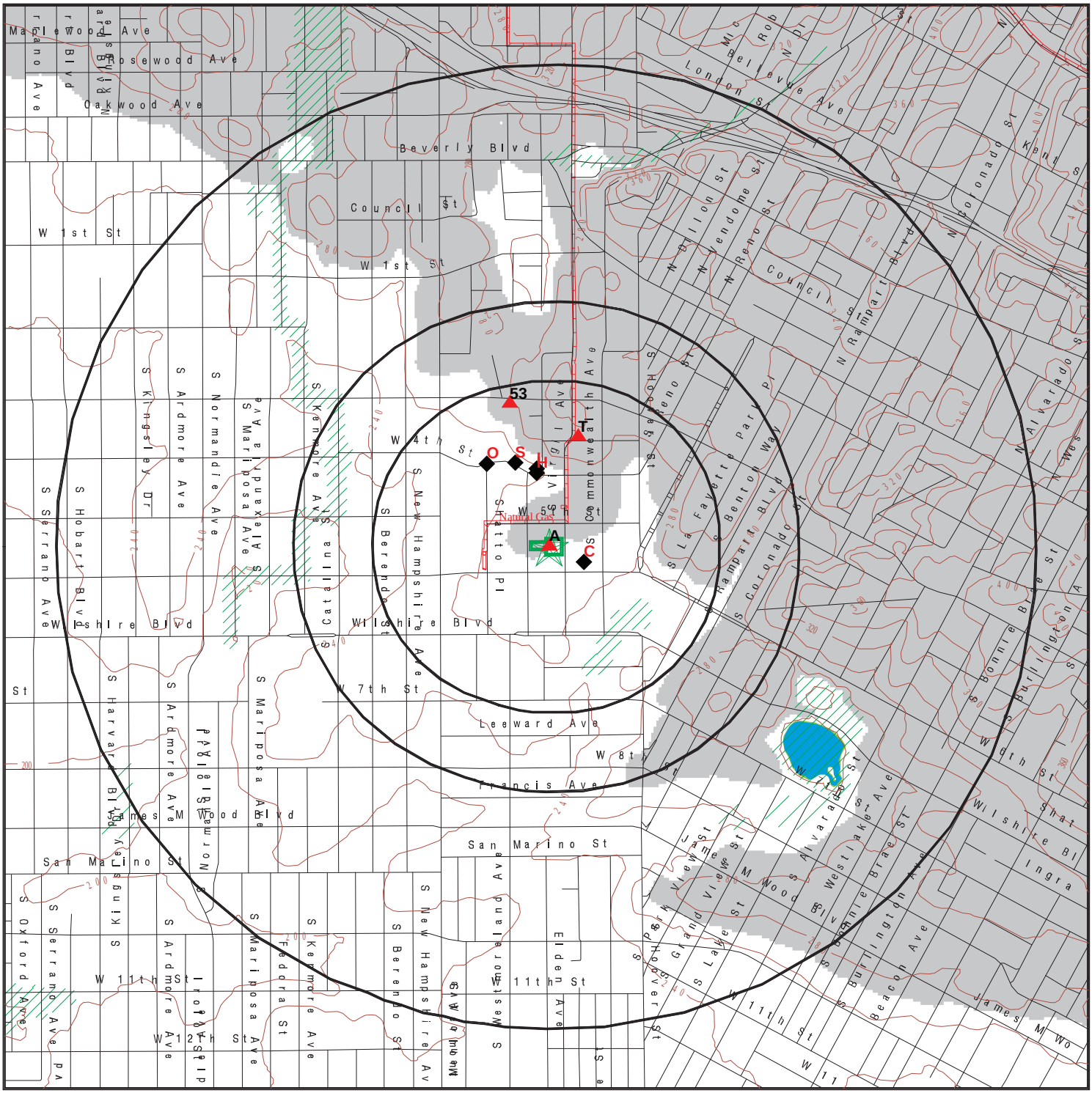

- Target Property
- Sites at elevations higher than or equal to the target property
- Sites at elevations lower than the target property
- Manufactured Gas Plants
- National Priority List Sites
- Dept. Defense Sites
- Indian Reservations BIA
- Pipelines
- Special Flood Hazard Area (1%)
- 0.2% Annual Chance Flood Hazard
- National Wetland Inventory
- State Wetlands
- Upgradient Area
- Areas of Concern

This report includes Interactive Map Layers to display and/or hide map information. The legend includes only those icons for the default map view.

SITE NAME: 525 South Virgil Avenue	CLIENT: Citadel EHS
ADDRESS: 525 South Virgil Avenue Los Angeles CA 90020	CONTACT: Kyle Johnston INQUIRY #: 7989456.2s
LAT/LONG: 34.064487 / 118.287651	DATE: May 15, 2025 12:45 pm

Copyright © 2025 EDR, Inc. © 2015 TomTom Rel. 2015.

MAP FINDINGS

LEGEND

FACILITY NAME **FACILITY ADDRESS, CITY, ST, ZIP**		EDR SITE ID NUMBER
◆ **MAP ID#**	Direction Distance Range (Distance feet / miles) Relative Elevation Feet Above Sea Level	ASTM 2600 Record Sources found in this report. Each database searched has been assigned to one or more categories. For detailed information about categorization, see the section of the report Records Searched and Currency.

Worksheet:

Comments:
Comments may be added on the online Vapor Encroachment Worksheet.

DATABASE ACRONYM: Applicable categories (A hoverbox with database description).

LSD CITY OF LOS ANGELES BUREAU OF SANITATION 525 S VIRGIL AVE, LOS ANGELES, CA, 90020			1031522010
▲ A1	Target Property		Other Ascertainable Records
		269 ft. Above Sea Level	

Worksheet:

LASAN LIVABILITY SERVICES DIVISION 539 S VIRGIL AVE, LOS ANGELES, CA, 90020			1031513237
◆ A2	ESE <1/10	(0 ft. / 0 mi.)	Other Ascertainable Records
	1 ft. Lower Elevation	268 ft. Above Sea Level	

Worksheet:

LSD CITY OF LOS ANGELES BUREAU OF SANITATION 505 S VIRGIL AVE, LOS ANGELES, CA, 90020			1031521926
▲ A3	NE <1/10	(63 ft. / 0.012 mi.)	Other Ascertainable Records
	1 ft. Higher Elevation	270 ft. Above Sea Level	

Worksheet:

OLYMPIC AUTO COLLISION CENTER 534 S WESTMORELAND AVE, LOS ANGELES, CA, 90020			S123542105
▲ A4	WSW <1/10	(69 ft. / 0.013 mi.)	Other Ascertainable Records
	1 ft. Higher Elevation	270 ft. Above Sea Level	

Worksheet:

SAXMAN RAY 534 S WESTMORELAND AVE, LOS ANGELES, CA,			1009077637
▲ A5	WSW <1/10	(69 ft. / 0.013 mi.)	EDR Exclusive Records
	1 ft. Higher Elevation	270 ft. Above Sea Level	

Worksheet:

MIN YOUNG CHA MD INC 520 S VIRGIL AVE #507, LOS ANGELES, CA, 90020			1024858673
▲ A6	E <1/10	(105 ft. / 0.02 mi.)	Other Ascertainable Records
	Equal Elevation	269 ft. Above Sea Level	

Worksheet:

LOS ANGELES CITY OF 500 S VIRGIL AVE, LOS ANGELES, CA, 90020			1031516308
▲ A7	ENE <1/10	(117 ft. / 0.022 mi.)	Other Ascertainable Records
	1 ft. Higher Elevation	270 ft. Above Sea Level	

Worksheet:

CARPENTERS TRUST 2951 006TH ST W, LOS ANGELES, CA, 90018			S101297424
◆ C8	ESE <1/10	(258 ft. / 0.049 mi.)	Lists of state and tribal leaking storage tanks Other Ascertainable Records
	3 ft. Lower Elevation	266 ft. Above Sea Level	

Worksheet:

SEYFORTH HERBT 2980 W 6TH ST, LOS ANGELES, CA,			1009083259
◆ C9	SE <1/10	(299 ft. / 0.057 mi.)	EDR Exclusive Records
	5 ft. Lower Elevation	264 ft. Above Sea Level	

Worksheet:

WESTMORELAND VILLA 417 S WESTMORELAND AVE, LOS ANGELES, CA, 90020			1026715784
◆ H10	NNW 1/10 - 1/3	(552 ft. / 0.105 mi.)	Other Ascertainable Records
	4 ft. Lower Elevation	265 ft. Above Sea Level	

Worksheet:

MAP FINDINGS

FEATHER RIVER COMMUNITY RENTALS, L.P 411 S. VIRGIL AVE, LOS ANGELES, CA, 90020			1027089580
◆ I11	N 1/10 - 1/3	(570 ft. / 0.108 mi.)	Other Ascertainable Records
	2 ft. Lower Elevation	267 ft. Above Sea Level	

Worksheet:

LSD CITY OF LOS ANGELES BUREAU OF SANITATION 412 S WESTMORELAND AVE, LOS ANGELES, CA, 90020			1031521555
◆ H12	NNW 1/10 - 1/3	(617 ft. / 0.117 mi.)	Other Ascertainable Records
	7 ft. Lower Elevation	262 ft. Above Sea Level	

Worksheet:

LSD CITY OF LOS ANGELES BUREAU OF SANITATION S VIRGIL AVE & W 4TH ST, LOS ANGELES, CA, 90020			1031525619
▲ I13	NNE 1/10 - 1/3	(711 ft. / 0.135 mi.)	Other Ascertainable Records
	Equal Elevation	269 ft. Above Sea Level	

Worksheet:

LOS ANGELES CITY OF 401 S WESTMORELAND AVE, LOS ANGELES, CA, 90020			1031516209
◆ H14	NNW 1/10 - 1/3	(713 ft. / 0.135 mi.)	Other Ascertainable Records
	16 ft. Lower Elevation	253 ft. Above Sea Level	

Worksheet:

LSD CITY OF LOS ANGELES BUREAU OF SANITATION 3127 4TH ST, LOS ANGELES, CA, 90020			1031521105
◆ I15	N 1/10 - 1/3	(734 ft. / 0.139 mi.)	Other Ascertainable Records
	12 ft. Lower Elevation	257 ft. Above Sea Level	

Worksheet:

LASAN LIVABILITY SERVICES DIVISION 3141 W 4TH ST, LOS ANGELES, CA, 90020			1031512870
◆ H16	N 1/10 - 1/3	(740 ft. / 0.14 mi.)	Other Ascertainable Records
	14 ft. Lower Elevation	255 ft. Above Sea Level	

Worksheet:

LSD CITY OF LOS ANGELES BUREAU OF SANITATION 3141 W 4TH ST, LOS ANGELES, CA, 90020			1031521112
◆ H17	N 1/10 - 1/3	(740 ft. / 0.14 mi.)	Other Ascertainable Records
	14 ft. Lower Elevation	255 ft. Above Sea Level	

Worksheet:

LSD CITY OF LOS ANGELES BUREAU OF SANITATION 3141 W 4TH S, LOS ANGELES, CA, 90020			1031521111
◆ H18	N 1/10 - 1/3	(740 ft. / 0.14 mi.)	Other Ascertainable Records
	14 ft. Lower Elevation	255 ft. Above Sea Level	

Worksheet:

LOS ANGELES CITY OF 3141 W 4TH ST, LOS ANGELES, CA, 90020			1031516092
◆ H19	N 1/10 - 1/3	(740 ft. / 0.14 mi.)	Other Ascertainable Records
	14 ft. Lower Elevation	255 ft. Above Sea Level	

Worksheet:

LOS ANGELES CITY OF 383 S WESTMORELAND AVE, LOS ANGELES, CA, 90020			1031516186
◆ I20	N 1/10 - 1/3	(787 ft. / 0.149 mi.)	Other Ascertainable Records
	12 ft. Lower Elevation	257 ft. Above Sea Level	

Worksheet:

LSD CITY OF LOS ANGELES BUREAU OF SANITATION 3191 W 4TH ST, LOS ANGELES, CA, 90020			1031521136
◆ S21	NNW 1/10 - 1/3	(898 ft. / 0.17 mi.)	Other Ascertainable Records
	20 ft. Lower Elevation	249 ft. Above Sea Level	

Worksheet:

LASAN LIVABILITY SERVICES DIVISION 3191 W 4TH ST, LOS ANGELES, CA, 90020			1031512882
◆ S22	NNW 1/10 - 1/3	(898 ft. / 0.17 mi.)	Other Ascertainable Records
	20 ft. Lower Elevation	249 ft. Above Sea Level	

Worksheet:

LOS ANGELES COUNTY/EMERG RESPONSE ONLY 3191 W. 4TH ST, LOS ANGELES, CA, 90020			1031517863
◆ S23	NNW 1/10 - 1/3	(898 ft. / 0.17 mi.)	Other Ascertainable Records
	20 ft. Lower Elevation	249 ft. Above Sea Level	

Worksheet:

LSD CITY OF LOS ANGELES BUREAU OF SANITATION 404 SHATTO PL, LOS ANGELES, CA, 90020			1031521520
◆ O24	NW 1/10 - 1/3	(900 ft. / 0.17 mi.)	Other Ascertainable Records
	27 ft. Lower Elevation	242 ft. Above Sea Level	

Worksheet:

LOS ANGELES CITY OF 404 SHATTO PL, LOS ANGELES, CA, 90020			1031516212
◆ O25	NW 1/10 - 1/3	(900 ft. / 0.17 mi.)	Other Ascertainable Records
	27 ft. Lower Elevation	242 ft. Above Sea Level	

Worksheet:

LSD CITY OF LOS ANGELES BUREAU OF SANITATION 3200 W 4TH ST, LOS ANGELES, CA, 90020			1031521153
◆ S26	NNW 1/10 - 1/3	(914 ft. / 0.173 mi.)	Other Ascertainable Records
	26 ft. Lower Elevation	243 ft. Above Sea Level	

Worksheet:

LOS ANGELES CITY OF 3200 W 4TH ST, LOS ANGELES, CA, 90020			1031516104
◆ S27	NNW 1/10 - 1/3	(914 ft. / 0.173 mi.)	Other Ascertainable Records
	26 ft. Lower Elevation	243 ft. Above Sea Level	

Worksheet:

LSD CITY OF LOS ANGELES BUREAU OF SANITATION 400 SHATTO ST, LOS ANGELES, CA, 90017			1031521490
◆ O28	NW 1/10 - 1/3	(930 ft. / 0.176 mi.)	Other Ascertainable Records
	28 ft. Lower Elevation	241 ft. Above Sea Level	

Worksheet:

LSD CITY OF LOS ANGELES BUREAU OF SANITATION SHATTO PL & FOURTH ST, LOS ANGELES, CA, 90020			1031525782
◆ O29	NW 1/10 - 1/3	(997 ft. / 0.189 mi.)	Other Ascertainable Records
	28 ft. Lower Elevation	241 ft. Above Sea Level	

Worksheet:

LSD CITY OF LOS ANGELES BUREAU OF SANITATION SHATTO PL & 4TH ST, LOS ANGELES, CA, 90020			1031525781
◆ O30	NW 1/10 - 1/3	(997 ft. / 0.189 mi.)	Other Ascertainable Records
	28 ft. Lower Elevation	241 ft. Above Sea Level	

Worksheet:

LSD CITY OF LOS ANGELES BUREAU OF SANITATION W 4TH ST AND SHATTO PL, LOS ANGELES, CA, 90020			1031526173
◆ O31	NW 1/10 - 1/3	(997 ft. / 0.189 mi.)	Other Ascertainable Records
	28 ft. Lower Elevation	241 ft. Above Sea Level	

Worksheet:

LOS ANGELES CITY OF SHATTO PL & W 4TH ST, LOS ANGELES, CA, 90020			1031517309
◆ O32	NW 1/10 - 1/3	(997 ft. / 0.189 mi.)	Other Ascertainable Records
	28 ft. Lower Elevation	241 ft. Above Sea Level	

Worksheet:

LSD CITY OF LOS ANGELES BUREAU OF SANITATION SHATTO PL AND W 4TH ST, LOS ANGELES, CA, 90020			1031525786
◆ O33	NW 1/10 - 1/3	(997 ft. / 0.189 mi.)	Other Ascertainable Records
	28 ft. Lower Elevation	241 ft. Above Sea Level	

Worksheet:

LSD CITY OF LOS ANGELES BUREAU OF SANITATION W 4TH ST & SHATTO PL, LOS ANGELES, CA, 90020			1031526171
◆ O34	NW 1/10 - 1/3	(997 ft. / 0.189 mi.)	Other Ascertainable Records
	28 ft. Lower Elevation	241 ft. Above Sea Level	

Worksheet:

LOS ANGELES CITY OF SHATTO PL. & W 4TH ST., LOS ANGELES, CA, 90020			1031517310
◆ O35	NW 1/10 - 1/3	(997 ft. / 0.189 mi.)	Other Ascertainable Records
	28 ft. Lower Elevation	241 ft. Above Sea Level	

Worksheet:

LSD CITY OF LOS ANGELES BUREAU OF SANITATION SHATTO PLACE AND WEST 4TH ST, LOS ANGELES, CA, 90020			1031525787
◆ O36	NW 1/10 - 1/3	(997 ft. / 0.189 mi.)	Other Ascertainable Records
	28 ft. Lower Elevation	241 ft. Above Sea Level	

Worksheet:

LSD CITY OF LOS ANGELES BUREAU OF SANITATION SHATTO & 4TH ST, LOS ANGELES, CA, 90020			1031525779
◆ O37	NW 1/10 - 1/3	(997 ft. / 0.189 mi.)	Other Ascertainable Records
	28 ft. Lower Elevation	241 ft. Above Sea Level	

Worksheet:

LSD CITY OF LOS ANGELES BUREAU OF SANITATION SHATTO PL AND 4TH ST, LOS ANGELES, CA, 90020			1031525785
◆ O38	NW 1/10 - 1/3	(997 ft. / 0.189 mi.)	Other Ascertainable Records
	28 ft. Lower Elevation	241 ft. Above Sea Level	

Worksheet:

LSD CITY OF LOS ANGELES BUREAU OF SANITATION SHATTO PL & W FOURTH ST, LOS ANGELES, CA, 90020			1031525784
◆ O39	NW 1/10 - 1/3	(997 ft. / 0.189 mi.)	Other Ascertainable Records
	28 ft. Lower Elevation	241 ft. Above Sea Level	

Worksheet:

LOS ANGELES CITY OF GSD 4TH ST & SHATTO PL, LOS ANGELES, CA, 90020			1031503882
◆ O40	NW 1/10 - 1/3	(997 ft. / 0.189 mi.)	Other Ascertainable Records
	28 ft. Lower Elevation	241 ft. Above Sea Level	

Worksheet:

MAP FINDINGS

LOS ANGELES CITY OF 4TH ST & SHATTO PL, LOS ANGELES, CA, 90020			1031516302
◆ O41	NW 1/10 - 1/3	(997 ft. / 0.189 mi.)	Other Ascertainable Records
	28 ft. Lower Elevation	241 ft. Above Sea Level	

Worksheet:

LSD CITY OF LOS ANGELES BUREAU OF SANITATION SHATTO PL & W 4TH ST, LOS ANGELES, CA, 90020			1031525783
◆ O42	NW 1/10 - 1/3	(997 ft. / 0.189 mi.)	Other Ascertainable Records
	28 ft. Lower Elevation	241 ft. Above Sea Level	

Worksheet:

LSD CITY OF LOS ANGELES BUREAU OF SANITATION SHATTO LN & 4TH ST, LOS ANGELES, CA, 90020			1031525780
◆ O43	NW 1/10 - 1/3	(997 ft. / 0.189 mi.)	Other Ascertainable Records
	28 ft. Lower Elevation	241 ft. Above Sea Level	

Worksheet:

SHRINERS HOSPITAL FOR CHILDREN 3160 GENEVA STREET, LOS ANGELES, CA, 90020			1029107400
▲ T44	NNE 1/10 - 1/3	(1050 ft. / 0.199 mi.)	Other Ascertainable Records
	17 ft. Higher Elevation	286 ft. Above Sea Level	

Worksheet:

GENEVA CHO LLC 3160 GENEVA STREET, LOS ANGELES, CA, 90020			1026821095
▲ T45	NNE 1/10 - 1/3	(1050 ft. / 0.199 mi.)	Other Ascertainable Records
	17 ft. Higher Elevation	286 ft. Above Sea Level	

Worksheet:

GENEVA CHO, LLC-GENEVA MEDICAL CENTER 3160 GENEVA STREET, LOS ANGELES, CA, 90020			1027075708
▲ T46	NNE 1/10 - 1/3	(1050 ft. / 0.199 mi.)	Other Ascertainable Records
	17 ft. Higher Elevation	286 ft. Above Sea Level	

Worksheet:

MAP FINDINGS

SHRINERS HOSPITAL FOR CHILDREN 3160 GENEVA STREET, LOS ANGELES, CA, 90020			S100945018
▲ T47	NNE 1/10 - 1/3	(1050 ft. / 0.199 mi.)	Lists of state and tribal leaking storage tanks Other Ascertainable Records
	17 ft. Higher Elevation	286 ft. Above Sea Level	

Worksheet:

GENEVA CHO LLC (OLD SHRINERS) 3160 W GENEVA ST, LOS ANGELES, CA, 90020			S123543361
▲ T48	NNE 1/10 - 1/3	(1050 ft. / 0.199 mi.)	Other Ascertainable Records
	17 ft. Higher Elevation	286 ft. Above Sea Level	

Worksheet:

GENEVA CHO LLC 3160 GENEVA ST, LOS ANGELES, CA, 90020			1024869804
▲ T49	NNE 1/10 - 1/3	(1050 ft. / 0.199 mi.)	Other Ascertainable Records
	17 ft. Higher Elevation	286 ft. Above Sea Level	

Worksheet:

GENEVA CHO LLC 3160 W GENEVA STREET, LOS ANGELES, CA, 90020			1027088481
▲ T50	NNE 1/10 - 1/3	(1050 ft. / 0.199 mi.)	Other Ascertainable Records
	17 ft. Higher Elevation	286 ft. Above Sea Level	

Worksheet:

LOS ANGELES SHRINERS HOSPITAL 3169 GENEVA ST, LOS ANGELES, CA, 90020			S100228823
▲ T51	NNE 1/10 - 1/3	(1151 ft. / 0.218 mi.)	Lists of state and tribal leaking storage tanks Other Ascertainable Records
	22 ft. Higher Elevation	291 ft. Above Sea Level	

Worksheet:

LOS ANGELES SHRINERS HOSPITAL 3169 GENEVA ST, LOS ANGELES, CA, 90020			1029016494
▲ T52	NNE 1/10 - 1/3	(1151 ft. / 0.218 mi.)	Other Ascertainable Records
	22 ft. Higher Elevation	291 ft. Above Sea Level	

Worksheet:

MAP FINDINGS

CAMINO NUEVO CHARTER ACADEMY PLANNED SCHOOL 3400 WEST 3RD STREET, LOS ANGELES, CA, 90020		S111290791	
▲ 53	NNW 1/10 - 1/3	(1557 ft. / 0.295 mi.)	Lists of state- and tribal hazardous waste facilities Local Lists of Hazardous waste / Contaminated Sites Other Ascertainable Records
	10 ft. Higher Elevation	279 ft. Above Sea Level	

Worksheet:

GOVERNMENT RECORDS SEARCHED / DATA CURRENCY TRACKING

St	Acronym	Full Name	Government Agency	Gov Date	Arvl. Date	Active Date
ENVIRONMENTAL RECORDS						
Federal NPL site list						
US	NPL	National Priority List	EPA	03/27/2025	04/01/2025	04/24/2025
US	Proposed NPL	Proposed National Priority List Sites	EPA	03/27/2025	04/01/2025	04/24/2025
US	NPL LIENS	Federal Superfund Liens	EPA	10/15/1991	02/02/1994	03/30/1994
Federal CERCLIS list						
US	SEMS	Superfund Enterprise Management System	EPA	03/27/2025	04/01/2025	04/24/2025
Federal RCRA CORRACTS facilities list						
US	CORRACTS	Corrective Action Report	EPA	02/17/2025	02/19/2025	03/06/2025
Federal RCRA TSD facilities list						
US	RCRA-TSDF	RCRA - Treatment, Storage and Disposal	Environmental Protection Agency	02/17/2025	02/19/2025	03/06/2025
Federal RCRA generators list						
US	RCRA-LQG	RCRA - Large Quantity Generators	Environmental Protection Agency	02/17/2025	02/19/2025	03/06/2025
US	RCRA-SQG	RCRA - Small Quantity Generators	Environmental Protection Agency	02/17/2025	02/19/2025	03/06/2025
US	RCRA-VSQG	RCRA - Very Small Quantity Generators (Formerly Conditionall	Environmental Protection Agency	02/17/2025	02/19/2025	03/06/2025
Federal institutional controls / engineering controls registries						
US	LUCIS	Land Use Control Information System	Department of the Navy	11/11/2024	11/25/2024	02/18/2025
US	US ENG CONTROLS	Engineering Controls Sites List	Environmental Protection Agency	01/29/2025	02/18/2025	04/29/2025
US	US INST CONTROLS	Institutional Controls Sites List	Environmental Protection Agency	01/29/2025	02/18/2025	04/29/2025
Federal ERNS list						
US	ERNS	Emergency Response Notification System	National Response Center, United States Coast	12/03/2024	12/11/2024	02/18/2025
State and tribal - equivalent NPL						
CA	RESPONSE	State Response Sites	Department of Toxic Substances Control	01/21/2025	01/22/2025	04/03/2025
State and tribal - equivalent CERCLIS						
CA	ENVIROSTOR	EnviroStor Database	Department of Toxic Substances Control	01/21/2025	01/22/2025	04/03/2025
State and tribal landfill / solid waste disposal						
CA	SWF/LF (SWIS)	Solid Waste Information System	Department of Resources Recycling and Recover	02/03/2025	02/04/2025	04/18/2025
State and tribal leaking storage tank lists						
CA	LUST REG 2	Fuel Leak List	California Regional Water Quality Control Boa	09/30/2004	10/20/2004	11/19/2004
CA	LUST REG 9	Leaking Underground Storage Tank Report	California Regional Water Quality Control Boa	03/01/2001	04/23/2001	05/21/2001
CA	LUST REG 4	Underground Storage Tank Leak List	California Regional Water Quality Control Boa	09/07/2004	09/07/2004	10/12/2004
CA	LUST REG 5	Leaking Underground Storage Tank Database	California Regional Water Quality Control Boa	07/01/2008	07/22/2008	07/31/2008
CA	LUST REG 7	Leaking Underground Storage Tank Case Listing	California Regional Water Quality Control Boa	02/26/2004	02/26/2004	03/24/2004
CA	LUST REG 8	Leaking Underground Storage Tanks	California Regional Water Quality Control Boa	02/14/2005	02/15/2005	03/28/2005
CA	LUST	Leaking Underground Fuel Tank Report (GEOTRACKER)	State Water Resources Control Board	02/24/2025	02/24/2025	02/26/2025

GOVERNMENT RECORDS SEARCHED / DATA CURRENCY TRACKING

St	Acronym	Full Name	Government Agency	Gov Date	Arvl. Date	Active Date
CA	LUST REG 1	Active Toxic Site Investigation	California Regional Water Quality Control Boa	02/01/2001	02/28/2001	03/29/2001
CA	LUST REG 6V	Leaking Underground Storage Tank Case Listing	California Regional Water Quality Control Boa	06/07/2005	06/07/2005	06/29/2005
CA	LUST REG 6L	Leaking Underground Storage Tank Case Listing	California Regional Water Quality Control Boa	09/09/2003	09/10/2003	10/07/2003
CA	LUST REG 3	Leaking Underground Storage Tank Database	California Regional Water Quality Control Boa	05/19/2003	05/19/2003	06/02/2003
US	INDIAN LUST R4	Leaking Underground Storage Tanks on Indian Land	EPA Region 4	11/18/2024	01/16/2025	04/07/2025
US	INDIAN LUST R5	Leaking Underground Storage Tanks on Indian Land	EPA, Region 5	11/18/2024	01/16/2025	04/07/2025
US	INDIAN LUST R7	Leaking Underground Storage Tanks on Indian Land	EPA Region 7	01/07/2025	01/16/2025	04/07/2025
US	INDIAN LUST R9	Leaking Underground Storage Tanks on Indian Land	Environmental Protection Agency	01/07/2025	01/16/2025	04/07/2025
US	INDIAN LUST R8	Leaking Underground Storage Tanks on Indian Land	EPA Region 8	11/18/2024	01/16/2025	04/07/2025
US	INDIAN LUST R6	Leaking Underground Storage Tanks on Indian Land	EPA Region 6	11/18/2024	01/16/2025	04/07/2025
US	INDIAN LUST R10	Leaking Underground Storage Tanks on Indian Land	EPA Region 10	11/18/2024	01/16/2025	04/07/2025
US	INDIAN LUST R1	Leaking Underground Storage Tanks on Indian Land	EPA Region 1	11/18/2024	01/16/2025	04/07/2025
CA	CPS-SLIC	Statewide SLIC Cases (GEOTRACKER)	State Water Resources Control Board	02/24/2025	02/24/2025	02/26/2025
CA	SLIC REG 1	Active Toxic Site Investigations	California Regional Water Quality Control Boa	04/03/2003	04/07/2003	04/25/2003
CA	SLIC REG 2	Spills, Leaks, Investigation & Cleanup Cost Recovery Listing	Regional Water Quality Control Board San Fran	09/30/2004	10/20/2004	11/19/2004
CA	SLIC REG 3	Spills, Leaks, Investigation & Cleanup Cost Recovery Listing	California Regional Water Quality Control Boa	05/18/2006	05/18/2006	06/15/2006
CA	SLIC REG 4	Spills, Leaks, Investigation & Cleanup Cost Recovery Listing	Region Water Quality Control Board Los Angele	11/17/2004	11/18/2004	01/04/2005
CA	SLIC REG 5	Spills, Leaks, Investigation & Cleanup Cost Recovery Listing	Regional Water Quality Control Board Central	04/01/2005	04/05/2005	04/21/2005
CA	SLIC REG 6V	Spills, Leaks, Investigation & Cleanup Cost Recovery Listing	Regional Water Quality Control Board, Victorv	05/24/2005	05/25/2005	06/16/2005
CA	SLIC REG 6L	SLIC Sites	California Regional Water Quality Control Boa	09/07/2004	09/07/2004	10/12/2004
CA	SLIC REG 7	SLIC List	California Regional Quality Control Board, Co	11/24/2004	11/29/2004	01/04/2005
CA	SLIC REG 8	Spills, Leaks, Investigation & Cleanup Cost Recovery Listing	California Region Water Quality Control Board	04/03/2008	04/03/2008	04/14/2008
CA	SLIC REG 9	Spills, Leaks, Investigation & Cleanup Cost Recovery Listing	California Regional Water Quality Control Boa	09/10/2007	09/11/2007	09/28/2007
State and tribal registered storage tank lists						
CA	UST	Active UST Facilities	SWRCB	11/26/2024	11/26/2024	02/20/2025
CA	UST CLOSURE	Proposed Closure of Underground Storage Tank (UST) Cases	State Water Resources Control Board	11/25/2024	12/03/2024	01/07/2025
CA	MILITARY UST SITES	Military UST Sites (GEOTRACKER)	State Water Resources Control Board	02/24/2025	02/24/2025	02/26/2025
CA	AST	Aboveground Petroleum Storage Tank Facilities	California Environmental Protection Agency	07/06/2016	07/12/2016	09/19/2016
US	INDIAN UST R1	Underground Storage Tanks on Indian Land	EPA, Region 1	11/18/2024	01/16/2025	04/07/2025
US	INDIAN UST R10	Underground Storage Tanks on Indian Land	EPA Region 10	11/18/2024	01/16/2025	04/07/2025
US	INDIAN UST R7	Underground Storage Tanks on Indian Land	EPA Region 7	01/07/2025	01/16/2025	04/07/2025
US	INDIAN UST R8	Underground Storage Tanks on Indian Land	EPA Region 8	11/18/2024	01/16/2025	04/07/2025
US	INDIAN UST R9	Underground Storage Tanks on Indian Land	EPA Region 9	10/15/2024	01/16/2025	04/07/2025
US	INDIAN UST R4	Underground Storage Tanks on Indian Land	EPA Region 4	11/08/2024	01/16/2025	04/07/2025
US	INDIAN UST R5	Underground Storage Tanks on Indian Land	EPA Region 5	11/18/2024	01/16/2025	04/07/2025
US	INDIAN UST R6	Underground Storage Tanks on Indian Land	EPA Region 6	11/18/2024	01/16/2025	04/07/2025
US	FEMA UST	Underground Storage Tank Listing	FEMA	04/08/2025	04/23/2025	04/24/2025
State and tribal voluntary cleanup sites						
US	INDIAN VCP R1	Voluntary Cleanup Priority Listing	EPA, Region 1	07/27/2015	09/29/2015	02/18/2016
US	INDIAN VCP R7	Voluntary Cleanup Priority Lisitng	EPA, Region 7	03/20/2008	04/22/2008	05/19/2008
CA	VCP	Voluntary Cleanup Program Properties	Department of Toxic Substances Control	01/21/2025	01/22/2025	04/03/2025

GOVERNMENT RECORDS SEARCHED / DATA CURRENCY TRACKING

St	Acronym	Full Name	Government Agency	Gov Date	Arvl. Date	Active Date
State and tribal Brownfields sites						
CA	BROWNFIELDS	Considered Brownfieds Sites Listing	State Water Resources Control Board	12/11/2024	12/11/2024	03/03/2025
Other Records						
US	CONSENT	Superfund (CERCLA) Consent Decrees	Department of Justice, Consent Decree Library	12/31/2024	01/27/2025	04/21/2025
US	ROD	Records Of Decision	EPA	01/29/2025	02/03/2025	02/27/2025
US	LIENS 2	CERCLA Lien Information	Environmental Protection Agency	03/27/2025	04/01/2025	04/24/2025
CA	HIST CAL-SITES	Calsites Database	Department of Toxic Substance Control	08/08/2005	08/03/2006	08/24/2006
US	DEBRIS REGION 9	Torres Martinez Reservation Illegal Dump Site Locations	EPA, Region 9	01/12/2009	05/07/2009	09/21/2009
CA	SWRCY	Recycler Database	Department of Conservation	12/02/2024	12/03/2024	02/24/2025
CA	CA FID UST	Facility Inventory Database	California Environmental Protection Agency	10/31/1994	09/05/1995	09/29/1995
CA	HIST UST	Hazardous Substance Storage Container Database	State Water Resources Control Board	10/15/1990	01/25/1991	02/12/1991
CA	SAN FRANCISCO AST	Aboveground Storage Tank Site Listing	San Francisco County Department of Public Hea	01/28/2025	01/29/2025	04/15/2025
CA	SWEEPS UST	SWEEPS UST Listing	State Water Resources Control Board	06/01/1994	07/07/2005	08/11/2005
US	US FIN ASSUR	Financial Assurance Information	Environmental Protection Agency	02/17/2025	02/19/2025	03/06/2025
US	LEAD SMELTER 1	Lead Smelter Sites	Environmental Protection Agency	03/27/2025	04/01/2025	04/24/2025
US	COAL ASH EPA	Coal Combustion Residues Surface Impoundments List	Environmental Protection Agency	01/12/2017	03/05/2019	11/11/2019
US	FUSRAP	Formerly Utilized Sites Remedial Action Program	Department of Energy	03/03/2023	03/03/2023	06/09/2023
US	LEAD SMELTER 2	Lead Smelter Sites	American Journal of Public Health	04/05/2001	10/27/2010	12/02/2010
US	EPA WATCH LIST	EPA Watch List	Environmental Protection Agency	08/30/2013	03/21/2014	06/17/2014
US	US AIRS (AFS)	Aerometric Information Retrieval System Facility Subsystem (	EPA	10/12/2016	10/26/2016	02/03/2017
US	SCRD DRYCLEANERS	State Coalition for Remediation of Drycleaners Listing	Environmental Protection Agency	07/30/2021	02/03/2023	02/10/2023
US	COAL ASH DOE	Steam-Electric Plant Operation Data	Department of Energy	12/31/2023	10/16/2024	01/14/2025
US	PCB TRANSFORMER	PCB Transformer Registration Database	Environmental Protection Agency	09/13/2019	11/06/2019	02/10/2020
US	US HIST CDL	National Clandestine Laboratory Register	Drug Enforcement Administration	12/31/2024	02/20/2025	04/29/2025
US	2020 COR ACTION	2020 Corrective Action Program List	Environmental Protection Agency	09/30/2017	05/08/2018	07/20/2018
US	US AIRS MINOR	Air Facility System Data	EPA	10/12/2016	10/26/2016	02/03/2017
US	Delisted NPL	National Priority List Deletions	EPA	03/27/2025	04/01/2025	04/24/2025
US	SEMS-ARCHIVE	Superfund Enterprise Management System Archive	EPA	03/27/2025	04/01/2025	04/24/2025
US	RCRA NonGen / NLR	RCRA - Non Generators / No Longer Regulated	Environmental Protection Agency	02/17/2025	02/19/2025	03/06/2025
US	HMIRS	Hazardous Materials Information Reporting System	U.S. Department of Transportation	12/10/2024	12/11/2024	02/27/2025
US	DOT OPS	Incident and Accident Data	Department of Transporation, Office of Pipeli	01/10/2025	01/22/2025	04/21/2025
US	US CDL	Clandestine Drug Labs	Drug Enforcement Administration	12/31/2024	02/20/2025	04/29/2025
US	US BROWNFIELDS	A Listing of Brownfields Sites	Environmental Protection Agency	09/09/2024	09/11/2024	12/06/2024
US	DOD	Department of Defense Sites	USGS	06/07/2021	07/13/2021	03/09/2022
US	FEDLAND	Federal and Indian Lands	U.S. Geological Survey	04/02/2018	04/11/2018	11/06/2019
US	FUDS	Formerly Used Defense Sites	U.S. Army Corps of Engineers	01/30/2025	02/11/2025	04/24/2025
US	UMTRA	Uranium Mill Tailings Sites	Department of Energy	02/12/2025	02/12/2025	02/27/2025
US	ODI	Open Dump Inventory	Environmental Protection Agency	06/30/1985	08/09/2004	09/17/2004
US	MINES VIOLATIONS	MSHA Violation Assessment Data	DOL, Mine Safety & Health Admi	02/19/2025	02/21/2025	03/20/2025
US	US MINES	Mines Master Index File	Department of Labor, Mine Safety and Health A	02/03/2025	02/18/2025	03/20/2025
US	US MINES 2	Ferrous and Nonferrous Metal Mines Database Listing	USGS	05/02/2024	08/20/2024	10/09/2024
US	US MINES 3	Active Mines & Mineral Plants Database Listing	USGS	04/14/2011	06/08/2011	09/13/2011
US	PRP	Potentially Responsible Parties	EPA	02/26/2025	03/03/2025	04/07/2025
US	TRIS	Toxic Chemical Release Inventory System	EPA	12/31/2023	02/11/2025	02/18/2025
US	TSCA	Toxic Substances Control Act	EPA	12/31/2020	06/14/2022	03/24/2023

GOVERNMENT RECORDS SEARCHED / DATA CURRENCY TRACKING

St	Acronym	Full Name	Government Agency	Gov Date	Arvl. Date	Active Date
US	FTTS	FIFRA/ TSCA Tracking System - FIFRA (Federal Insecticide, Fu	EPA/Office of Prevention, Pesticides and Toxi	04/09/2009	04/16/2009	05/11/2009
US	FTTS INSP	FIFRA/ TSCA Tracking System - FIFRA (Federal Insecticide, Fu	EPA	04/09/2009	04/16/2009	05/11/2009
US	HIST FTTS	FIFRA/TSCA Tracking System Administrative Case Listing	Environmental Protection Agency	10/19/2006	03/01/2007	04/10/2007
US	HIST FTTS INSP	FIFRA/TSCA Tracking System Inspection & Enforcement Case Lis	Environmental Protection Agency	10/19/2006	03/01/2007	04/10/2007
US	SSTS	Section 7 Tracking Systems	EPA	01/13/2025	01/15/2025	04/07/2025
US	ICIS	Integrated Compliance Information System	Environmental Protection Agency	11/18/2016	11/23/2016	02/10/2017
US	PADS	PCB Activity Database System	EPA	07/01/2024	10/02/2024	01/10/2025
US	MLTS	Material Licensing Tracking System	Nuclear Regulatory Commission	10/12/2024	10/17/2024	11/19/2024
US	RADINFO	Radiation Information Database	Environmental Protection Agency	07/01/2019	07/01/2019	09/23/2019
US	FINDS	Facility Index System/Facility Registry System	EPA	11/11/2024	11/20/2024	02/18/2025
US	RAATS	RCRA Administrative Action Tracking System	EPA	04/17/1995	07/03/1995	08/07/1995
US	RMP	Risk Management Plans	Environmental Protection Agency	01/01/2025	01/17/2025	04/07/2025
US	BRS	Biennial Reporting System	EPA/NTIS	12/31/2023	02/19/2025	03/07/2025
US	PWS	Public Water System Data	EPA	12/17/2013	01/09/2014	10/15/2014
US	INDIAN RESERV	Indian Reservations	USGS	12/31/2014	07/14/2015	01/10/2017
US	INDIAN ODI	Report on the Status of Open Dumps on Indian Lands	Environmental Protection Agency	12/31/1998	12/03/2007	01/24/2008
US	IHS OPEN DUMPS	Open Dumps on Indian Land	Department of Health & Human Serivces, Indian	02/07/2024	11/13/2024	11/19/2024
US	ABANDONED MINES	Abandoned Mines	Department of Interior	12/10/2024	12/11/2024	02/18/2025
CA	CA BOND EXP. PLAN	Bond Expenditure Plan	Department of Health Services	01/01/1989	07/27/1994	08/02/1994
CA	CDL	Clandestine Drug Labs	Department of Toxic Substances Control	12/31/2022	03/21/2024	06/12/2024
CA	CHMIRS	California Hazardous Material Incident Report System	Office of Emergency Services	12/30/2024	01/14/2025	03/28/2025
CA	CORTESE	"Cortese" Hazardous Waste & Substances Sites List	CAL EPA/Office of Emergency Information	12/11/2024	12/11/2024	03/04/2025
CA	CUPA LIV-PLE	CUPA Facility Listing	Livermore-Pleasanton Fire Department	09/19/2024	11/05/2024	01/31/2025
CA	DEED	Deed Restriction Listing	DTSC and SWRCB	02/24/2025	02/25/2025	05/07/2025
CA	DRYCLEAN BUTTE	Butte County Air Quality Management DistrictDrycleaner Facil	Butte County Air Quality Management District	09/10/2024	09/11/2024	11/25/2024
CA	DRYCLEAN N SONOMA	Norther Sonoma County County Air Pollution Control District	Santa Barbara County Air Pollution Control Di	08/23/2024	08/26/2024	11/05/2024
CA	DRYCLEAN GRANT	Grant Recipients List	California Air Resources Board	12/31/2021	01/26/2024	04/16/2024
CA	DRYCLEAN YOLO-SOLANO	Yolo-Solano Air Quality Management District Drycleaner Facil	Yolo-Solano Air Quality Management District	08/21/2024	08/26/2024	11/06/2024
CA	DRYCLEAN LAKE	Lake County Air Quality Management District Drycleaner Facil	Lake County Air Quality Management District	02/15/2024	02/16/2024	05/02/2024
CA	DRYCLEAN SAN DIEGO	San Diego County Air Pollution Control District Drycleaner F	San Diego County Air Pollution Control Distri	08/21/2024	08/28/2024	11/13/2024
CA	DRYCLEAN MENDOCINO	Mendocino County Air Quality Management District Drycleaner	Mendocino County Air Quality Management Distr	08/26/2024	09/03/2024	11/13/2024
CA	DRYCLEAN SACRAMENTO	Sacramento Metropolitan Air Quality Management DistrictDrycl	Sacramento Metropolitan Air Quality Managemen	09/03/2024	09/05/2024	11/13/2024
CA	DRYCLEAN IMPERIAL	Imperial County Air Pollution Control District Drycleaner Fa	Imperial County Air Pollution Control Distric	10/02/2024	10/03/2024	12/20/2024
CA	DRYCLEAN SAN LUIS OB	San Luis Obispo County Air Pollution Control District Drycle	San Luis Obispo County Air Pollution Control	01/03/2024	01/04/2024	03/20/2024
CA	DRYCLEAN PLACER	Placer County Air Quality Management District Drycleaner Fac	Placer County Air Quality Management District	05/15/2023	05/17/2023	08/14/2023
CA	DRYCLEAN SOUTH COAST	South Coast Air Quality Management District Drycleaner Listi	South Coast Air Quality Management District	01/27/2025	02/19/2025	05/02/2025
CA	DRYCLEAN BAY AREA	Bay Area Air Quality Management District Drycleaner Facility	Bay Area Air Quality Management District	02/20/2019	05/30/2019	05/01/2023
CA	DRYCLEAN CALAVERAS	Calaveras County Environmental Management Agency Drycleaner	Calaveras County Environmental Management Age	06/17/2019	06/19/2019	05/01/2023
CA	DRYCLEAN N COAST	North Coast Unified Air Quality Management District Dryclean	North Coast Unified Air Quality Management Di	11/30/2016	04/19/2019	05/01/2023
CA	DRYCLEAN SANTA BARB	Santa Barbara County Air Pollution Control District Dryclean	Santa Barbara County Air Pollution Control Di	02/19/2019	04/17/2019	05/01/2023
CA	DRYCLEAN TEHAMA	Tehama County Air Pollution Control District Drycleaner Faci	Tehama County Air Pollution Control District	04/24/2019	04/24/2019	05/01/2023
CA	DRYCLEAN FEATHER RVR	Feather River Air Quality Management District Drycleaner Fac	Feather River Air Quality Management District	03/08/2023	03/09/2023	06/05/2023
CA	DRYCLEAN AVAQMD	Antelope Valley Air Quality Management District Drycleaner L	Antelope Valley Air Quality Management Distri	05/29/2024	11/07/2024	11/22/2024
CA	DRYCLEAN GLENN	Glenn County Air Pollution Control District Drycleaner Facil	Glenn County Air Pollution Control District	08/26/2024	08/28/2024	11/13/2024
CA	DRYCLEAN SAN JOAQUIN	San Joaquin Valley Air Pollution Control District District D	San Joaquin Valley Air Pollution Control Dist	08/22/2024	08/22/2024	11/05/2024
CA	DRYCLEAN EAST KERN	Eastern Kern Air Pollution Control District District Dryclea	Eastern Kern Air Pollution Control District	08/21/2024	08/22/2024	11/05/2024
CA	DRYCLEANERS	Cleaner Facilities	Department of Toxic Substance Control	02/20/2025	02/26/2025	03/28/2025

GOVERNMENT RECORDS SEARCHED / DATA CURRENCY TRACKING

St	Acronym	Full Name	Government Agency	Gov Date	Arvl. Date	Active Date
CA	DRYCLEAN VENTURA	Drycleaner Facility Listing	Ventura County Air Pollution Control District	08/26/2024	08/28/2024	11/14/2024
CA	DRYCLEAN SHASTA	Shasta County Air Quality Management District District Drycl	Shasta County Air Quality Management District	08/29/2024	09/05/2024	11/13/2024
CA	DRYCLEAN MOJAVE	Mojave Desert Air Quality Management District Drycleaner Fac	Mojave Desert Air Quality Management District	08/21/2024	08/22/2024	11/05/2024
CA	DRYCLEAN N SIERRA	Northern Sierra Air Quality Management District Drycleaner F	Northern Sierra Air Quality Management Distri	08/22/2024	08/22/2024	11/05/2024
CA	DRYCLEAN MONTERY BAY	Monterey Bay Air Quality Management District Drycleaner Faci	Monterey Bay Air Quality Management District	09/09/2024	09/11/2024	11/26/2024
CA	DRYCLEAN AMADOR	Amador Air District Drycleaner Facility Listing	Amador Air Quality Management District	04/26/2023	04/27/2023	07/13/2023
CA	EMI	Emissions Inventory Data	California Air Resources Board	12/31/2022	06/11/2024	09/03/2024
CA	ENF	Enforcement Action Listing	State Water Resoruces Control Board	01/13/2025	01/14/2025	03/28/2025
CA	FIN ASSURANCE 1	Financial Assurance Information Listing	Department of Toxic Substances Control	01/09/2025	01/14/2025	03/28/2025
CA	FIN ASSURANCE 2	Financial Assurance Information Listing	California Integrated Waste Management Board	01/31/2025	02/13/2025	05/05/2025
CA	HAULERS	Registered Waste Tire Haulers Listing	Integrated Waste Management Board	02/11/2025	02/19/2025	05/05/2025
CA	HAZNET	Facility and Manifest Data	California Environmental Protection Agency	12/31/2024	01/03/2025	03/19/2025
CA	HIST CORTESE	Hazardous Waste & Substance Site List	Department of Toxic Substances Control	04/01/2001	01/22/2009	04/08/2009
CA	HWP	EnviroStor Permitted Facilities Listing	Department of Toxic Substances Control	02/10/2025	02/11/2025	04/28/2025
CA	HWT	Registered Hazardous Waste Transporter Database	Department of Toxic Substances Control	12/27/2024	12/27/2024	03/13/2025
CA	ICE	Inspection, Compliance and Enforcement	Department of Toxic Subsances Control	02/10/2025	02/11/2025	04/28/2025
CA	LDS	Land Disposal Sites Listing (GEOTRACKER)	State Water Qualilty Control Board	02/24/2025	02/24/2025	02/26/2025
CA	LIENS	Environmental Liens Listing	Department of Toxic Substances Control	02/20/2025	02/21/2025	05/07/2025
CA	MCS	Military Cleanup Sites Listing (GEOTRACKER)	State Water Resources Control Board	02/24/2025	02/24/2025	02/26/2025
CA	MINES	Mines Site Location Listing	Department of Conservation	12/02/2024	12/03/2024	02/24/2025
CA	MWMP	Medical Waste Management Program Listing	Department of Public Health	01/02/2025	02/25/2025	05/07/2025
CA	NPDES	NPDES Permits Listing	State Water Resources Control Board	02/03/2025	02/04/2025	04/18/2025
CA	PEST LIC	Pesticide Regulation Licenses Listing	Department of Pesticide Regulation	02/24/2025	02/25/2025	05/07/2025
CA	PROC	Certified Processors Database	Department of Conservation	12/02/2024	12/03/2024	02/24/2025
CA	NOTIFY 65	Proposition 65 Records	State Water Resources Control Board	09/05/2024	09/06/2024	11/13/2024
CA	SAN JOSE HAZMAT	Hazardous Material Facilities	City of San Jose Fire Department	11/03/2020	11/05/2020	01/26/2021
CA	SCH	School Property Evaluation Program	Department of Toxic Substances Control	01/21/2025	01/22/2025	04/03/2025
CA	SPILLS 90	SPILLS90 data from FirstSearch	FirstSearch	06/06/2012	01/03/2013	02/22/2013
CA	TOXIC PITS	Toxic Pits Cleanup Act Sites	State Water Resources Control Board	07/01/1995	08/30/1995	09/26/1995
CA	UIC	UIC Listing	Deaprtment of Conservation	12/02/2024	12/03/2024	02/25/2025
CA	WASTEWATER PITS	Oil Wastewater Pits Listing	RWQCB, Central Valley Region	02/11/2021	07/01/2021	09/29/2021
CA	WDS	Waste Discharge System	State Water Resources Control Board	06/19/2007	06/20/2007	06/29/2007
CA	WIP	Well Investigation Program Case List	Los Angeles Water Quality Control Board	07/03/2009	07/21/2009	08/03/2009
CA	WMUDS/SWAT	Waste Management Unit Database	State Water Resources Control Board	04/01/2000	04/10/2000	05/10/2000
US	UXO	Unexploded Ordnance Sites	Department of Defense	09/06/2023	09/13/2023	12/11/2023
CA	CIWQS	California Integrated Water Quality System	State Water Resources Control Board	05/06/2025	05/06/2025	05/07/2025
CA	UIC GEO	Underground Injection Control Sites (GEOTRACKER)	State Water Resource Control Board	02/24/2025	02/24/2025	02/26/2025
CA	WELL STIM PROJ	Well Stimulation Project (GEOTRACKER)	State Water Resources Control Board	02/24/2025	02/24/2025	02/26/2025
US	PFAS TRIS	List of PFAS Added to the TRI	Environmental Protection Agency	03/07/2025	04/02/2025	05/05/2025
CA	SAMPLING POINT	Sampling Point ? Public Sites (GEOTRACKER)	State Water Resources Control Board	02/24/2025	02/24/2025	02/26/2025
US	PFAS RCRA MANIFEST	PFAS Transfers Identified In the RCRA Database Listing	Environmental Protection Agency	03/23/2025	04/02/2025	05/05/2025
US	PFAS NPL	Superfund Sites with PFAS Detections Information	Environmental Protection Agency	03/31/2025	04/02/2025	05/05/2025
CA	HWTS	Hazardous Waste Tracking System	Department of Toxic Substances Control	07/19/2024	07/30/2024	08/28/2024
US	E MANIFEST	Hazardous Waste Electronic Manifest System	Environmental Protection Agency	02/17/2025	02/19/2025	03/14/2025
US	BIOSOLIDS	ICIS-NPDES Biosolids Facility Data	Environmental Protection Agency	01/12/2025	01/14/2025	03/20/2025
CA	OTHER OIL GAS	Other Oil & Gas Projects Sites (GEOTRACKER)	State Water Resources Control Board	02/24/2025	02/24/2025	02/26/2025
CA	PROD WATER PONDS	Produced Water Ponds Sites (GEOTRACKER)	State Water Resources Control Board	02/24/2025	02/24/2025	02/26/2025

GOVERNMENT RECORDS SEARCHED / DATA CURRENCY TRACKING

St	Acronym	Full Name	Government Agency	Gov Date	Arvl. Date	Active Date
CA	PROJECT	Project Sites (GEOTRACKER)	State Water Resources Control Board	02/24/2025	02/24/2025	02/26/2025
CA	CERS	CalEPA Regulated Site Portal Data	California Environmental Protection Agency	01/12/2025	01/14/2025	03/28/2025
CA	CERS TANKS	California Environmental Reporting System (CERS) Tanks	California Environmental Protection Agency	01/12/2025	01/14/2025	03/28/2025
CA	MILITARY PRIV SITES	Military Privatized Sites (GEOTRACKER)	State Water Resources Control Board	02/24/2025	02/24/2025	02/26/2025
CA	NON-CASE INFO	Non-Case Information Sites (GEOTRACKER)	State Water Resources Control Board	02/24/2025	02/24/2025	02/26/2025
CA	PFAS	PFAS Contamination Site Location Listing	State Water Resources Control Board	12/02/2024	12/03/2024	02/24/2025
CA	CERS HAZ WASTE	California Environmental Reporting System Hazardous Waste	CalEPA	01/12/2025	01/14/2025	03/28/2025
US	PFAS ATSDR	PFAS Contamination Site Location Listing	Department of Health & Human Services	06/24/2020	03/17/2021	11/08/2022
US	DOCKET HWC	Hazardous Waste Compliance Docket Listing	Environmental Protection Agency	05/06/2021	05/21/2021	08/11/2021
US	FEDERAL FACILITY	Federal Facility Site Information listing	Environmental Protection Agency	11/20/2024	12/18/2024	12/20/2024
US	MINES MRDS	Mineral Resources Data System	USGS	06/04/2024	11/22/2024	02/18/2025
US	PFAS ECHO	Facilities in Industries that May Be Handling PFAS Listing	Environmental Protection Agency	12/30/2024	01/02/2025	01/10/2025
US	PFAS WQP	Ambient Environmental Sampling for PFAS	Environmental Protection Agency	12/13/2024	01/02/2025	01/10/2025
US	ECHO	Enforcement & Compliance History Information	Environmental Protection Agency	12/21/2024	12/27/2024	01/10/2025
US	PFAS PT 139 AIRPORT	All Certified Part 139 Airports PFAS Information Listing	Environmental Protection Agency	12/30/2024	01/02/2025	01/10/2025
US	PFAS ECHO FIRE TRAIN	Facilities in Industries that May Be Handling PFAS Listing	Environmental Protection Agency	12/30/2024	01/02/2025	01/10/2025
US	PFAS NPDES	Clean Water Act Discharge Monitoring Information	Environmental Protection Agency	12/30/2024	01/02/2025	01/14/2025
CA	AQUEOUS FOAM	Former Fire Training Facility Assessments Listing	State Water Resources Control Board	12/02/2024	12/03/2024	02/24/2025
CA	CHROME PLATING	Chrome Plating Facilities Listing	State Water Resources Control Board	12/02/2024	12/03/2024	02/24/2025
CA	WDR	Waste Discharge Requirements Listing	State Water Resources Control Board	12/02/2024	12/03/2024	02/25/2025
US	PFAS PROJECT	NORTHEASTERN UNIVERSITY PFAS PROJECT	Social Science Environmental Health Research	05/19/2023	04/05/2024	06/06/2024
US	UST FINDER	UST Finder Database	Environmental Protection Agency	06/08/2023	10/04/2023	01/18/2024
US	AQUEOUS FOAM NRC	Aqueous Foam Related Incidents Listing	Environmental Protection Agency	03/24/2025	04/02/2025	04/29/2025
US	FUELS PROGRAM	EPA Fuels Program Registered Listing	EPA	02/13/2025	02/13/2025	04/29/2025
US	UST FINDER RELEASE	UST Finder Releases Database	Environmental Protecton Agency	06/08/2023	10/31/2023	01/18/2024
US	PCS	Permit Compliance System	EPA, Office of Water	12/16/2016	01/06/2017	03/10/2017
US	PFAS FEDERAL SITES	Federal Sites PFAS Information	Environmental Protection Agency	03/31/2025	04/02/2025	05/05/2025
US	PFAS TSCA	PFAS Manufacture and Imports Information	Environmental Protection Agency	03/31/2025	04/02/2025	05/05/2025

HISTORICAL USE RECORDS

US	EDR MGP	EDR Proprietary Manufactured Gas Plants	EDR, Inc.			
US	EDR Hist Auto	EDR Exclusive Historical Auto Stations	EDR, Inc.			
US	EDR Hist Cleaner	EDR Exclusive Historical Cleaners	EDR, Inc.			
CA	RGA LF	Recovered Government Archive Solid Waste Facilities List	Department of Resources Recycling and Recover		07/01/2013	01/13/2014
CA	RGA LUST	Recovered Government Archive Leaking Underground Storage Tan	State Water Resources Control Board		07/01/2013	12/30/2013

GOVERNMENT RECORDS SEARCHED / DATA CURRENCY TRACKING

St	Acronym	Full Name	Government Agency	Gov Date	Arvl. Date	Active Date
COUNTY RECORDS						
CA	CS ALAMEDA	Contaminated Sites	Alameda County Environmental Health Services	01/09/2019	01/11/2019	03/05/2019
CA	UST ALAMEDA	Underground Tanks	Alameda County Environmental Health Services	12/26/2023	12/26/2023	03/19/2024
CA	CUPA AMADOR	CUPA Facility List	Amador County Environmental Health	04/27/2023	04/27/2023	07/13/2023
CA	CUPA BUTTE	CUPA Facility Listing	Public Health Department	04/21/2017	04/25/2017	08/09/2017
CA	CUPA CALVERAS	CUPA Facility Listing	Calveras County Environmental Health	12/16/2024	12/18/2024	03/05/2025
CA	CUPA COLUSA	CUPA Facility List	Health & Human Services	04/06/2020	04/23/2020	07/10/2020
CA	SL CONTRA COSTA	Site List	Contra Costa Health Services Department	01/16/2025	01/22/2025	04/03/2025
CA	CUPA DEL NORTE	CUPA Facility List	Del Norte County Environmental Health Divisio	02/05/2025	02/12/2025	05/02/2025
CA	CUPA EL DORADO	CUPA Facility List	El Dorado County Environmental Management Dep	08/08/2022	08/09/2022	09/01/2022
CA	CUPA FRESNO	CUPA Resources List	Dept. of Community Health	06/28/2021	12/21/2021	03/03/2022
CA	CUPA GLENN	CUPA Facility List	Glenn County Air Pollution Control District	01/22/2018	01/24/2018	03/14/2018
CA	CUPA HUMBOLDT	CUPA Facility List	Humboldt County Environmental Health	08/12/2021	08/12/2021	11/08/2021
CA	CUPA IMPERIAL	CUPA Facility List	San Diego Border Field Office	01/09/2025	01/14/2025	03/28/2025
CA	CUPA INYO	CUPA Facility List	Inyo County Environmental Health Services	04/02/2018	04/03/2018	06/14/2018
CA	CUPA KERN	CUPA Facility List	Kern County Public Health	01/27/2025	01/29/2025	01/31/2025
CA	UST KERN	Underground Storage Tank Sites & Tank Listing	Kern County Environment Health Services Depar	01/27/2025	01/29/2025	01/31/2025
CA	CUPA KINGS	CUPA Facility List	Kings County Department of Public Health	12/03/2020	01/26/2021	04/14/2021
CA	CUPA LAKE	CUPA Facility List	Lake County Environmental Health	01/28/2025	01/29/2025	04/15/2025
CA	CUPA LASSEN	CUPA Facility List	Lassen County Environmental Health	07/31/2020	08/21/2020	11/09/2020
CA	AOCONCERN	Key Areas of Concerns in Los Angeles County		03/30/2009	03/31/2009	10/23/2009
CA	HMS LOS ANGELES	HMS: Street Number List	Department of Public Works	01/21/2025	01/23/2025	04/03/2025
CA	LF LOS ANGELES	List of Solid Waste Facilities	La County Department of Public Works	01/06/2025	01/07/2025	03/19/2025
CA	LF LOS ANGELES CITY	City of Los Angeles Landfills	Engineering & Construction Division	12/31/2023	10/03/2024	12/17/2024
CA	LOS ANGELES AST	Active & Inactive AST Inventory	Los Angeles Fire Department	06/01/2019	06/25/2019	08/22/2019
CA	LOS ANGELES CO LF METHANE	Methane Producing Landfills	Los Angeles County Department of Public Works	05/14/2024	07/09/2024	09/27/2024
CA	LOS ANGELES HM	Active & Inactive Hazardous Materials Inventory	Los Angeles Fire Department	12/03/2024	12/11/2024	03/04/2025
CA	LOS ANGELES UST	Active & Inactive UST Inventory	Los Angeles Fire Department	12/03/2024	12/11/2024	03/04/2025
CA	SITE MIT LOS ANGELES	Site Mitigation LA County List	Community Health Services	09/26/2024	01/14/2025	03/28/2025
CA	UST EL SEGUNDO	City of El Segundo Underground Storage Tank	City of El Segundo Fire Department	01/21/2017	04/19/2017	05/10/2017
CA	UST LONG BEACH	City of Long Beach Underground Storage Tank	City of Long Beach Fire Department	04/22/2019	04/23/2019	06/27/2019
CA	UST TORRANCE	City of Torrance Underground Storage Tank	City of Torrance Fire Department	10/15/2024	10/17/2024	01/07/2025
CA	CUPA MADERA	CUPA Facility List	Madera County Environmental Health	08/10/2020	08/12/2020	10/23/2020
CA	UST MARIN	Underground Storage Tank Sites	Public Works Department Waste Management	09/26/2018	10/04/2018	11/02/2018
CA	UST MENDOCINO	Mendocino County UST Database	Department of Public Health	09/22/2021	11/18/2021	11/22/2021
CA	CUPA MERCED	CUPA Facility List	Merced County Environmental Health	10/08/2024	10/09/2024	10/31/2024
CA	CUPA MONO	CUPA Facility List	Mono County Health Department	02/22/2021	03/02/2021	05/19/2021
CA	CUPA MONTEREY	CUPA Facility Listing	Monterey County Health Department	01/10/2025	01/14/2025	02/20/2025
CA	LUST NAPA	Sites With Reported Contamination	Napa County Department of Environmental Manag	01/09/2017	01/11/2017	03/02/2017
CA	UST NAPA	Closed and Operating Underground Storage Tank Sites	Napa County Department of Environmental Manag	09/05/2019	09/09/2019	10/31/2019
CA	CUPA NEVADA	CUPA Facility List	Community Development Agency	01/27/2025	01/27/2025	02/03/2025
CA	IND_SITE ORANGE	List of Industrial Site Cleanups Orange County	Health Care Agency	02/05/2025	02/06/2025	04/28/2025
CA	LUST ORANGE	List of Underground Storage Tank Cleanups	Health Care Agency	02/05/2025	02/06/2025	04/28/2025
CA	UST ORANGE	List of Underground Storage Tank Facilities	Health Care Agency	02/05/2025	02/06/2025	03/14/2025
CA	MS PLACER	Master List of Facilities	Placer County Health and Human Services	02/20/2025	02/21/2025	05/07/2025
CA	CUPA PLUMAS	CUPA Facility List	Plumas County Environmental Health	03/31/2019	04/23/2019	06/26/2019

GOVERNMENT RECORDS SEARCHED / DATA CURRENCY TRACKING

St	Acronym	Full Name	Government Agency	Gov Date	Arvl. Date	Active Date
CA	LUST RIVERSIDE	Listing of Underground Tank Cleanup Sites	Department of Environmental Health	06/11/2024	06/12/2024	06/27/2024
CA	UST RIVERSIDE	Underground Storage Tank Tank List	Department of Environmental Health	12/05/2024	12/05/2024	12/31/2024
CA	CS SACRAMENTO	Toxic Site Clean-Up List	Sacramento County Environmental Management	11/07/2022	12/21/2022	03/16/2023
CA	ML SACRAMENTO	Master Hazardous Materials Facility List	Sacramento County Environmental Management	11/07/2022	12/09/2022	03/01/2023
CA	CUPA SAN BENITO	CUPA Facility List	San Benito County Environmental Health	01/30/2025	01/31/2025	04/18/2025
CA	PERMITS SAN BERNARDINO	Hazardous Material Permits	San Bernardino County Fire Department Hazardo	12/12/2024	12/16/2024	03/05/2025
CA	HMMD SAN DIEGO	Hazardous Materials Management Division Database	Hazardous Materials Management Division	02/24/2025	02/25/2025	05/07/2025
CA	LF SAN DIEGO	Solid Waste Facilities	Department of Health Services	10/01/2024	01/15/2025	03/28/2025
CA	SAN DIEGO CO LOP	Local Oversight Program Listing	Department of Environmental Health	07/22/2021	10/19/2021	01/13/2022
CA	SAN DIEGO CO SAM	Environmental Case Listing	San Diego County Department of Environmental	03/23/2010	06/15/2010	07/09/2010
CA	CUPA SAN FRANCISCO CO	CUPA Facility Listing	San Francisco County Department of Environmen	01/28/2025	01/29/2025	04/16/2025
CA	LUST SAN FRANCISCO	Local Oversite Facilities	Department Of Public Health San Francisco Cou	09/19/2008	09/19/2008	09/29/2008
CA	UST SAN FRANCISCO	Underground Storage Tank Information	Department of Public Health	01/28/2025	01/29/2025	04/16/2025
CA	SAN FRANCISCO MAHER	Maher Ordinance Property Listing	San Francisco Planning	01/12/2025	01/14/2025	04/02/2025
CA	UST SAN JOAQUIN	San Joaquin Co. UST	Environmental Health Department	06/22/2018	06/26/2018	07/11/2018
CA	CUPA SAN LUIS OBISPO	CUPA Facility List	San Luis Obispo County Public Health Departme	02/06/2025	02/11/2025	04/28/2025
CA	BI SAN MATEO	Business Inventory	San Mateo County Environmental Health Service	02/20/2020	02/20/2020	04/24/2020
CA	LUST SAN MATEO	Fuel Leak List	San Mateo County Environmental Health Service	03/29/2019	03/29/2019	05/29/2019
CA	CUPA SANTA BARBARA	CUPA Facility Listing	Santa Barbara County Public Health Department	09/08/2011	09/09/2011	10/07/2011
CA	CUPA SANTA CLARA	Cupa Facility List	Department of Environmental Health	02/14/2025	02/18/2025	05/02/2025
CA	HIST LUST SANTA CLARA	HIST LUST - Fuel Leak Site Activity Report	Santa Clara Valley Water District	03/29/2005	03/30/2005	04/21/2005
CA	LUST SANTA CLARA	LOP Listing	Department of Environmental Health	03/03/2014	03/05/2014	03/18/2014
CA	CUPA SANTA CRUZ	CUPA Facility List	Santa Cruz County Environmental Health	01/21/2017	02/22/2017	05/23/2017
CA	SITE MIT SANTA CRUZ	Site Mitigation Santa Cruz County List	Santa Cruz Environmental Health Services	12/03/2018	06/23/2023	07/13/2023
CA	CUPA SHASTA	CUPA Facility List	Shasta County Department of Resource Manageme	06/15/2017	06/19/2017	08/09/2017
CA	LUST SOLANO	Leaking Underground Storage Tanks	Solano County Department of Environmental Man	06/04/2019	06/06/2019	08/13/2019
CA	UST SOLANO	Underground Storage Tanks	Solano County Department of Environmental Man	09/15/2021	09/16/2021	12/09/2021
CA	CUPA SONOMA	Cupa Facility List	County of Sonoma Fire & Emergency Services De	07/02/2021	07/06/2021	07/14/2021
CA	LUST SONOMA	Leaking Underground Storage Tank Sites	Department of Health Services	06/30/2021	06/30/2021	09/24/2021
CA	CUPA STANISLAUS	CUPA Facility List	Stanislaus County Department of Ennvironmenta	02/08/2022	02/10/2022	05/04/2022
CA	UST SUTTER	Underground Storage Tanks	Sutter County Environmental Health Services	11/05/2024	11/20/2024	02/13/2025
CA	CUPA TEHAMA	CUPA Facility List	Tehama County Department of Environmental Hea	02/11/2025	02/12/2025	05/02/2025
CA	CUPA TRINITY	CUPA Facility List	Department of Toxic Substances Control	01/09/2025	01/14/2025	03/28/2025
CA	CUPA TULARE	CUPA Facility List	Tulare County Environmental Health Services D	10/07/2022	10/07/2022	12/21/2022
CA	CUPA TUOLUMNE	CUPA Facility List	Divison of Environmental Health	04/23/2018	04/25/2018	06/25/2018
CA	BWT VENTURA	Business Plan, Hazardous Waste Producers, and Operating Unde	Ventura County Environmental Health Division	11/21/2024	01/21/2025	04/03/2025
CA	LF VENTURA	Inventory of Illegal Abandoned and Inactive Sites	Environmental Health Division	12/01/2011	12/01/2011	01/19/2012
CA	LUST VENTURA	Listing of Underground Tank Cleanup Sites	Environmental Health Division	05/29/2008	06/24/2008	07/31/2008
CA	MED WASTE VENTURA	Medical Waste Program List	Ventura County Resource Management Agency	04/01/2025	04/09/2025	04/23/2025
CA	UST VENTURA	Underground Tank Closed Sites List	Environmental Health Division	08/27/2024	09/04/2024	11/13/2024
CA	UST YOLO	Underground Storage Tank Comprehensive Facility Report	Yolo County Department of Health	03/19/2025	03/25/2025	03/28/2025
CA	CUPA YUBA	CUPA Facility List	Yuba County Environmental Health Department	01/17/2025	01/22/2025	04/03/2025

GOVERNMENT RECORDS SEARCHED / DATA CURRENCY TRACKING

St	Acronym	Full Name	Government Agency	Gov Date	Arvl. Date	Active Date

STREET AND ADDRESS INFORMATION

© 2015 TomTom North America, Inc. All rights reserved. This material is proprietary and the subject of copyright protection and other intellectual property rights owned by or licensed to Tele Atlas North America, Inc. The use of this material is subject to the terms of a license agreement. You will be held liable for any unauthorized copying or disclosure of this material.

CITADEL EHS
assess resolve strengthen

Appendix M
Supporting Documents

03726259 / 11 / Los Angeles City

The above listed well located in the Los Angeles City field predates the formation of the Division. This Division was formed in 1915 to oversee and regulate the well operations of the oil, gas, and geothermal operators. As of October 25, 2022, the Division does not have any historic record for the above listed well (e.g., well drilling, testing, or production/injection related information), which predates the Division's formation. If there are activities with this well after October 25, 2022, then that information would be found in WellSTAR.

California Department of Conservation
Geologic Energy Management Division