PHASE I ENVIRONMENTAL SITE ASSESSMENT

Atascadero State Hospital Buffer Land – Phase I
Specific Portion – Paseo Paloma Project – Phase II
El Camino Real & San Rafael Road
Atascadero, CA 93422

Prepared for:

Paseo Paloma II L.P. c/o People's Self-Help Housing
1060 Kendall Road
San Luis Obispo, CA 93401

Prepared by:

Aptim Environmental & Infrastructure, LLC
3240 El Camino Real, Suite 230
Irvine, California 92602

Project No. 631049368

May 22, 2026

PHASE I ENVIRONMENTAL SITE ASSESSMENT

Phase I Environmental Site Assessment

Atascadero State Hospital Buffer Land – Phase I Specific Portion – Paseo Paloma Project – Phase II
10331 El Camino Real
Atascadero, CA 93422

May 22, 2026

In accordance with ASTM Practice E1527-21 §12.14, APTIM provides the following statements:

"We declare that, to the best of our professional knowledge and belief, we meet the definition of *Environmental professionals* as defined in §312.10 of 40 C.F.R. Part 312" and

"We have the specific qualifications based on education, training, and experience to assess a *property* of the nature, history, and setting of the *subject property*. We have developed and performed *all appropriate inquiries* in conformance with the standards and practices set forth in 40 C.F.R. Part 312."



Potts, Drew

Digitally signed by: Potts, Drew
DN: CN = Potts, Drew OU = Locations, US-South East, LA-BatonRouge-EssenLn, Users
Date: 2026.05.26 18:29:10 -07'00'

May 22, 2026

Drew Potts, QISP
Environmental Scientist
Project Manager
Primary Author

Date



May 22, 2026

Elizabeth Sanhueza
Environmental Engineer, MS, EIT
Reviewer

Date

Table of Contents

List of Figures iii
List of Appendices iii
Acronyms and Abbreviations iv
1.0 Executive Summary 1-1
Recognized Environmental Conditions 1-2
Controlled Recognized Environmental Conditions 1-2
Historical Recognized Environmental Conditions 1-2
Significant Data Gaps 1-2
Recommendations 1-2
2.0 Introduction 2-1
2.1 Purpose 2-1
2.2 Scope of Services 2-2
2.2.1 Task 1 – Records Review 2-3
2.2.2 Task 2 – Site Reconnaissance 2-3
2.2.3 Task 3 – Interviews 2-4
2.2.4 Task 4 – Teleconference 2-4
2.2.5 Task 5 – Report 2-4
2.3 Significant Assumptions 2-4
2.4 Limitations and Exceptions 2-5
2.5 Special Terms and Conditions 2-6
2.6 User Reliance 2-6
2.7 Location and Legal Description 2-7
2.8 *Subject Property* and Vicinity General Characteristics 2-8
2.9 Current Use of the *Subject Property* 2-9
2.10 Description of Structures, Roads, and Other Improvements 2-9
2.11 Current Use of Adjoining Properties 2-10
3.0 User Provided Information 3-1
4.0 Site Reconnaissance 4-1
4.1 Methodology and Limiting Conditions 4-1
4.2 General Site Setting 4-2
4.3 Storage Tanks / Other Features 4-2
4.4 Exterior Observations 4-2
4.5 Interior Observations 4-4
5.0 Records Review 5-1
5.1 Physical Setting 5-1
5.2 *Subject Property* Historical Records Review 5-3
5.2.1 Aerial Photography 5-3
5.2.2 Fire Insurance Maps 5-5
5.2.3 Local Street / City Directories 5-5
5.2.4 Topographic and Historical Maps 5-13
5.2.5 Building and Other Local Government Agency Record Sources 5-14
5.2.6 Chain-of-Title 5-17
5.2.7 Environmental Lien and Activity and Use Limitations 5-17
5.2.8 Other Records and Historical Sources 5-17
5.2.9 Data Failure 5-18
5.3 Adjoining Properties Historical Records Review 5-18

5.3.1 Aerial Photography 5-18
5.3.2 Fire Insurance Maps 5-21
5.3.3 Local Street / City Directories 5-21
5.3.4 Topographic and Historical Maps 5-30
5.3.5 Other Records and Historical Sources 5-30
5.4 Regulatory Records Review 5-30
5.4.1 On-Site Environmental Regulatory Listings 5-31
5.4.2 Off-Site Environmental Regulatory Listings 5-31
5.4.3 Orphan/Non-Locatable Site Listings 5-35
5.4.4 Additional Environmental Record Sources 5-35
5.5 Previous Environmental Reports and Documentation 5-35
6.0 Interviews 6-1
6.1 Interviews with Key Site Manager 6-1
6.2 Interviews with Present Occupant(s) 6-1
6.3 Interviews with Past Owners, Operators, and Occupants 6-2
6.4 Interviews with State and/or Local Government Officials 6-2
6.5 Interviews with Others / Abandoned Property Interviews 6-2
7.0 Non-Scope Services/Considerations 7-1
7.1 Additional Services / Other Environmental Considerations 7-1
8.0 Findings and Opinions 8-1
8.1 On-Site Environmental Findings 8-1
8.2 Off-Site Environmental Findings 8-1
8.3 Deviations 8-2
8.4 Data Gaps and Significant Data Gaps 8-2
8.4.1 Data Gaps 8-2
8.4.2 Significant Data Gaps 8-3
8.5 Opinions 8-3
8.5.1 On-Site Environmental Opinions 8-3
8.5.2 Off-Site Environmental Opinions 8-3
9.0 Conclusions and Recommendations 9-1
9.1 Conclusions 9-1
9.1.1 Recognized Environmental Conditions 9-1
9.1.2 Controlled Recognized Environmental Conditions 9-1
9.1.3 Significant Data Gaps 9-1
9.2 Recommendations 9-1
10.0 References 10-1

List of Figures

Figure 1 Site Location Map
Figure 2 Property Map
Figure 3 Detailed Property Map

List of Appendices

Appendix A Figures
Appendix B Photographic Record
Appendix C Environmental Database Records – EDR Radius Map Report
Appendix D Aerial Photos and Fire Insurance Maps
Appendix E Supporting Documents
Appendix F Owner/Occupant Questionnaire
Appendix G User Questionnaire
Appendix H Previous Environmental Reports

Acronyms and Abbreviations

AAI	All Appropriate Inquiry
AST	Aboveground Storage Tank
ASTM	American Society for Testing and Materials International
AUL	Activity and Use Limitation
APTIM	Aptim Environmental & Infrastructure, LLC
CERCLA	Comprehensive Environmental Response, Compensation, and Liability Act
CERCLIS	Comprehensive Environmental Response, Compensation, and Liability Information System
C.F.R.	Code of Federal Regulations
CORRACTS	RCRIS- Corrective Action Site
CREC	Controlled Recognized Environmental Condition
EDR	Environmental Data Resources, Inc.
EPCRA	Emergency Planning and Community Right to Know Act
ERNS	Emergency Response Notification System
ESA	Environmental Site Assessment
FEMA	Federal Emergency Management Association
FIRM	Flood Insurance Rate Maps
FOIA	Freedom of Information Act
FR	Federal Register
HREC	Historical Recognized Environmental Condition
IC	Institutional Control
LLP	Landowner Liability Protections (Brownfields Amendments)
LQG	Large Quantity Generator
LUST	Leaking Underground Storage Tank
NCP	National Contingency Plan
NFRAP	No Further Remedial Action Planned
NPDES	National Pollutant Discharge Elimination System
NPL	National Priority List
PCBs	Polychlorinated Biphenyls
REC	Recognized Environmental Condition
RCRA	Resource Conservation and Recovery Act
RCRIS	Resource Conservation and Recovery Information System
SARA	Superfund Amendments and Reauthorization Act of 1986
SQG	Small Quantity Generator
SWF/LF	Solid Waste Facility / Landfill Facility
TSDF	Hazardous Waste Treatment, Storage, or Disposal Facility
U.S.C.	United States Code
USACE	United States Army Corps of Engineers
USEPA	United States Environmental Protection Agency
USGS	United States Geological Survey
UST	Underground Storage Tank
VEC	Encroachment Condition

1.0 EXECUTIVE SUMMARY

APTIM Environmental & Infrastructure, LLC ("APTIM") has completed a Phase I Environmental Site Assessment ("ESA") in conformance with the scope and limitations of the American Society for Testing and Materials International ("ASTM") Designation *E1527-21, Standard Practice for Environmental Site Assessments: Phase I Environmental Site Assessment Process* ("ASTM Practice E1527") of the below listed property (the "s*ubject property*"). The scope of services, findings, opinions, and conclusions completed and presented by APTIM in this Phase I ESA report (this "*report*"), have been developed and expressed for the sole and exclusive use of Paseo Paloma II, L.P. c/o People's Self-Help Housing ("PSHH") (the "*user*"), its investors and lenders. Cited below is an overview of the project, including a summary of APTIM's significant findings:

Property Location and Legal Description

Name / Address	Parcel Identification Number (PIN)	Brief Legal / Deed Description / Comments
Atascadero State Hospital Buffer Land – Phase I Specific Portion – Paseo Paloma Project – Phase II El Camino Real & San Rafael Road Atascadero, CA 93422	045-461-003	Lots 7 and 8 in Block 7 of Eaglet No. 2, according to the map thereof recorded January 14, 1920 in Book 2 Page 39 of maps, San Luis Obispo County Records (Selected triangular portion of parcel 045-461-003 as shown on Figure 2. No subdivision of the parcel has been completed at this time.)

User of this Report:	Paseo Paloma II, L.P. c/o People's Self-Help Housing
Reason for Requesting the Phase I ESA:	Environmental Due Diligence
Date Project Authorized:	02/03/2026
Date of Site Reconnaissance:	02/02/2026

Property General Characteristics

Issue	Comments
Acreage, Structure(s), and General Improvements	The *Subject Property* is the southeast triangular corner portion of the buffer land (parcel 045-461-003) of the Atascadero State Hospital. The street address associated with this property is 10331 El Camino Real, Atascadero, CA 93422 with a latitude of 35.459342 and longitude of -120.642241 in a residential area of the City of Atascadero. The selected subdivision (parcel) consists of approximately 3.41 acres of land surrounded by wire, metal, and wooden fencing. Vegetation and sections of tilled soil cover the property with no buildings. The *subject property* is bordered by a vegetated culvert on the north upper boundary and a residential apartment complex. An access road, San Rafael Road, is adjacent to the parcel connecting El Camino Real main street and the Atascadero State Hospital grounds.

	Furthermore, an active underground high pressure distribution line borders the subject property, parallel or right below the San Rafael access road toward the hospital from El Camino Real. There are multiple USA geo markers staked throughout the property. A transite pipeline (asbestos-cement pipe) runs beneath San Rafael Rd. bordering the subject property. No additional information including its extent, condition year of installation, maintenance status, or exact location were determined. A drainage pipe from the adjoining residential complex drains onto the Subject Property in the southeast corner of the *subject property*.
Status or General Operations	The *subject property* is a subdivision of the buffer land area south/southeast from the Atascadero State Hospital facility.

In accordance with ASTM Practice E1527-21 §12.7, APTIM provides the following statement:

"We have performed a Phase I ESA in conformance with the scope and limitations of the ASTM Practice E1527-21 of the property located at 10331 El Camino Real, Atascadero, San Luis Obispo County, CA 93422, the *subject property*. Any exceptions to, or deletions from, this practice are described in *Section No. 8.3* of this *report*. This assessment has revealed the following no *Significant Data Gap* in connection with the *subject property*."

Recognized Environmental Conditions

This assessment has revealed no evidence of a *recognized environmental condition* (*REC*) in connection with the *subject property*:

Controlled Recognized Environmental Conditions

This assessment has revealed no evidence of *controlled recognized environmental condition (CREC)* in connection with the *subject property*.

Historical Recognized Environmental Conditions

This assessment has revealed no evidence of a *historical recognized environmental condition (HREC)* in connection with the *subject property*.

Significant Data Gaps

This assessment has revealed no significant data gap in connection with the *subject property*.

Recommendations

APTIM provides the following recommendations relative to environmental conditions on the *subject property* that, while not required to be promulgated pursuant to ASTM Practice E1527-21 §12.8 and §12.9, have been developed at the specific request of the *user* in accordance with the mutually agreed upon scope of services.

Based on the findings, opinions, and conclusions of this Phase I ESA, APTIM does not recommend a Limited Phase II be conducted. APTIM recommends the *user* further assess and determine the source and contents of the drainage pipe in the northeastern corner of the *Subject Property*, originating within the residential apartment complex adjacent to the *Subject Property*.

2.0 INTRODUCTION

2.1 Purpose

The *user* retained Aptim Environmental & Infrastructure, LLC ("APTIM"), to conduct a Phase I Environmental Site Assessment ("ESA") on the s*ubject property* as described in *Sections 2.2 – 2.5* of this *report*.

The purpose of the Phase I ESA is to identify, to the extent feasible pursuant to the processes prescribed herein, *recognized environmental conditions* ("*RECs*") in connection with the s*ubject property*.

ASTM, a not-for-profit writing organization and developer of voluntary consensus standards, has promulgated the industry standard for content and conducting a Phase I ESA as set forth in the ASTM International Designation: *E1527-21, Standard Practice for Environmental Site Assessments: Phase I Environmental Site Assessment Process* ("ASTM Practice E1527-21"). In accordance with the United States Environmental Protection Agency ("USEPA") *Standards and Practices for All Appropriate Inquiries, Final Rule* ("AAI Rule") and by direct reference in *40 Code of Federal Regulations* ("C.F.R.") *Section 312.11(a)* the procedures of ASTM Practice E1527-13 may be used to comply with the requirements set forth in the AAI Rule. As of February 13, 2023, the ASTM Practice E1527-21 supersedes ASTM Practice E1527-13 and is substantially similar to ASTM Practice E1527-13 with additional clarifications and term designations. An amendment and final rule to *40 C.F.R. §312.11(a)* directly referencing and codifying the revised standard of ASTM Practice E1527 was made on December 15, 2022. ASTM Practice E1527-21 §3.2 defines the following related terms:

> The term *recognized environmental condition* ("*REC*") is defined as (1) the presence of hazardous substances or petroleum products in, on, or at the *subject property* due to a release to the environment; (2) the likely presence of hazardous substances or petroleum products in, on, or at the *subject property* due to a release or likely release to the environment; or (3) the presence of hazardous substances or petroleum products in, on, or at the *subject property* under conditions that pose a material threat of a future release to the environment.
>
> The term *controlled recognized environmental condition* ("*CREC*") is defined as a *REC* affecting the *subject property* that has been addressed to the satisfaction of the applicable regulatory authority or authorities with hazardous substances or petroleum products allowed to remain in place subject to implementation of required controls (for example, activity and use limitations or other property use limitations).
>
> The term *historic recognized environmental condition* ("*HREC*") is defined as a previous release of hazardous substances or petroleum products affecting the *subject property* that has been addressed to the satisfaction of the applicable regulatory authority or authorities and meeting unrestricted use criteria established by a regulatory authority or authorities

without subjecting the *subject property* to any controls (for example, activity and use limitations or other property use limitations). An *HREC* is not a *REC*.

The term *de minimis condition* is defined as a condition related to a release that generally does not present a threat to human health or the environment and that generally would not be the subject of an enforcement action if brought to the attention of appropriate governmental agencies. A condition determined to be a *de minimis condition* is not a *REC* nor a *CREC*.

The term *material threat* is defined as an obvious threat which is likely to lead to a release and that, in the opinion of the environmental professional, would likely result in impact to public health or the environment. An example might include an aboveground storage tank system that contains a hazardous substance, and which shows evidence of damage. The damage would represent a material threat if it is deemed serious enough that it may cause or contribute to tank integrity failure with a release of contents to the environment.

The term *hazardous substance* is a substance defined as hazardous pursuant to Comprehensive Environmental Response, Compensation and Liability Act ("CERCLA") 42 United States Code ("U.S.C.") § 9601(14), as interpreted by USEPA regulations and the courts.

The term *petroleum products* is defined as those substances included within the meaning of the petroleum exclusion to CERCLA 42 U.S.C. § 9601(14), as interpreted by the courts and USEPA, that is: petroleum, including crude oil or any fraction thereof which is not otherwise specifically listed or designated as a hazardous substance under subparagraphs (A) through (F) of CERCLA 42 U.S.C. § 9601(14), natural gas, natural gas liquids, liquefied natural gas, and synthetic gas usable for fuel (or mixtures of natural gas and such synthetic gas).

APTIM's performance of the Phase I ESA utilizing practices that constitute all appropriate inquiry into the previous ownership and uses of the *subject property*, consistent with good commercial and customary practice, may allow the *user* to satisfy one of the requirements to qualify for the innocent landowner defense, contiguous property owner, or bona fide prospective purchaser liability limitations as stated in CERCLA (42 U.S.C. §9601(35), §9607(b) (3), §9607(q), and §9607(r)).

2.2 Scope of Services

The Phase I ESA was performed and completed in general accordance with the ASTM Practice E1527-21.

APTIM did not complete an evaluation of additional environmental issues or conditions associated with the *subject property* that are beyond the standard scope of ASTM Practice E1527-21.

The scope of services for the Phase I ESA and the format of this *report* generally follows the recommended table of contents as set forth in ASTM Practice E1527-21 Appendix X5.

The Phase I ESA was conducted by and reviewed by qualified environmental professionals meeting the education, training and experience requirements as set forth in *40 C.F.R. §312.10(b)*. APTIM performed the following services to complete this Phase I ESA, as required by ASTM Practice E1527-21:

2.2.1 Task 1 – Records Review

This task consisted of the acquisition and review of reasonably ascertainable records in the evaluation of potential *RECs* during the existing and prior use, ownership, and occupancy of the *subject property*. Specifically, this task included the following elements:

A review of federal, state, tribal or local environmental databases (i.e., Environmental Data Resources, Inc. ["EDR"] environmental database radius search report or equivalent);

A review of topographic, geologic, hydrogeologic and aerial photographic maps to evaluate the physical setting and site characteristics;

A review of street/city directories, aerial photographs, topographic maps, historical maps, and fire insurance maps (i.e., Sanborns) to provide information relative to the use, ownership, or occupancy of the *subject property* from the present, back to the *subject property's* first developed use, or back to 1940, whichever is earlier;

A review of available environmental reports and documentation prepared and provided by others; where applicable and reasonably ascertainable (i.e., *user* provided documentation);

A review of available documents from county, tribal or state environmental regulatory agencies, where applicable and reasonably ascertainable (i.e., regulatory agency file review); and

A review of available documents and records from the local regulatory units and agencies of government, where applicable and reasonably ascertainable, including but not limited to the following:

- Local Fire Department;
- Local Building Permit/Inspection Department;
- Local Department of Health/Environmental Services;
- Local Tax Assessor;
- Local/Regional Pollution Control Agency; and
- Local/Regional Water Quality Agency.

2.2.2 Task 2 – Site Reconnaissance

This task consisted of a visual and physical site reconnaissance to evaluate the potential for *RECs* in, on, or at the *subject property*. A visual or physical evaluation of properties in the

general vicinity of the *subject property* was also conducted from the *subject property* or adjacent public thoroughfares during the site reconnaissance.

2.2.3 Task 3 – Interviews

This task consisted of conducting or making reasonable attempts to conduct interviews with available current or former owners, operators, property managers, facility managers or occupants of the *subject property*, and to obtain information regarding the historical uses, occupancy, and ownership of the *subject property*. This task, where applicable, also consisted of interviews with representatives of federal, state, tribal or local units and agencies of government.

2.2.4 Task 4 – Teleconference

This task consisted of maintaining communications between APTIM and the *user* of the schedule and outcome of the records review and site reconnaissance, and also any identified *RECs* in connection with the *subject property*. APTIM also inquired and obtained information relative to the *user's* business environmental risk tolerance or risk aversion and obtained direction from *user* relative to the inclusion of potential business environmental risk issues within this *report*, if any.

2.2.5 Task 5 – Report

Following completion of Tasks 1 – 4 as identified above, APTIM prepared this *report*. The format of this *report* generally follows the recommended table of contents as set forth in ASTM Practice E1527-21 Appendix X5.

This *report* includes documentation to support the analysis, findings, opinions, and conclusions developed by APTIM. All sources, including those that revealed no findings, are sufficiently documented to facilitate reconstruction of the research at a later date. Deletions, deviations, and additions from the ASTM Practice E1527-21 standard, if any, are listed in detail.

2.3 Significant Assumptions

In performing the Phase I ESA and preparing this *report*, APTIM made the following assumptions:

- Actual knowledge and information supplied by others is complete and accurate and has been provided in good faith;
- Information provided by local public record sources is complete and accurate;

- Information provided by the selected environmental records database vendor is complete and accurate;
- Uses of the *subject property*, as evidenced by historical records, remained substantially unchanged during periods for which no records are available;
- When considering the potential for soil gas vapors to migrate from an off-site source to the *subject property*, APTIM conservatively and arbitrarily assumes the presence of petroleum hydrocarbons in a light non-aqueous phase (free-product), if applicable, when determining the revised/calculated distance and area of concern.

2.4 Limitations and Exceptions

No environmental site assessment can wholly eliminate uncertainty regarding the potential for *RECs* in connection with the *subject property*. Performing a Phase I ESA in conformance with the ASTM Practice E1527-21 is intended to reduce, but not eliminate, uncertainty regarding the potential for *RECs* to exist in connection with the *subject property*, while recognizing reasonable limits of time and cost.

The information contained in this *report*, including APTIM's opinions and conclusions, is based on the information made available to APTIM during the time period of the Phase I ESA. Because this *report* is based upon available information, which was made available to APTIM, some of the conclusions could be different if the information, upon which it is based, is determined to be false, inaccurate, or contradicted by additional information.

APTIM performed services, obtained findings, and developed opinions and conclusions in accordance with generally and currently accepted professional practices and standards governing recognized firms in the area, engaged in similar work.

APTIM makes no representation concerning the legal significance of the findings or the value of the *subject property* assessment. APTIM has no contractual liability to a third party for the information or opinions in this *report*.

Site and project-specific physical limitations and exceptions relative to *user* provided information, records reviews, interviews, or site reconnaissance activities are discussed in detail within respective sections of this *report*.

Other Federal, State, or Local Environmental Laws

The Phase I ESA was completed in conformance with the ASTM Practice E1527-21 and does not address any other requirements by state specific or local environmental laws, if any, or any federal laws other than the all appropriate inquiry provisions and limited liability protections of the AAI Rule, 40 C.F.R. Part 312.

APTIM makes no representations or warranties regarding the *user's* qualification for liability protections under any federal, state, or local laws, rules, or regulations.

2.5 Special Terms and Conditions

The Phase I ESA has been completed in accordance with the APTIM proposal and requested scope of services outlined and specified in *Section 2.2* of this *report* and is subject to reasonable time and cost constraints and the terms, conditions and limitations declared in the Agreement.

The scope of the Phase I ESA and this *report* was mutually developed by APTIM and the *user*. No activity, including sampling, investigation, or evaluation of any material or substance may be assumed to be included in the Phase I ESA, unless such activity was expressly considered and referenced in the Agreement and this *report*. Maps and drawings in this *report* are included only to aid the reader and should not be considered surveys or engineering studies.

APTIM's observations, findings, and opinions in this *report* are based on APTIM's professional judgment concerning the significance of the data gathered during the Phase I ESA. Specifically, APTIM does not and cannot represent that the *subject property* contains hazardous or toxic substances or other latent conditions beyond that observed and evaluated by APTIM during the Phase I ESA. The findings of the assessment are based on the professional judgment of APTIM, based in part on the information directly or indirectly provided by third parties as specified in this *report*. APTIM does not warranty the accuracy or completeness of information and independent opinions, conclusions, recommendations provided by others, and assumes no responsibility for documenting conditions detectable with methods or techniques not specified in the Agreement. As previously noted, if conditions change or additional data becomes available, the opinions, findings, and conclusions presented in this *report* may require modification.

2.6 User Reliance

The scope of services, findings, opinions, and conclusions expressed and presented by APTIM in this *report* have been developed and expressed for the sole and exclusive use of the *user*. Reliance by any third party on the facts, opinions or conclusions in this *report* is not contemplated. The scope of services for the Phase I ESA may not be appropriate for the needs of others, and the use or re-use of this *report* and the findings, opinions or conclusions expressed and presented herein by any third party, is at their sole risk.

Continued Viability

The viability of this *report* is subject to the time limitations as set forth in ASTM Practice E1527-21 §4.6. This *report* is presumed valid and may be used for the sole and exclusive use of the *user*, if the date of the *subject property* acquisition or the date of the intended transaction

is within 180 days of the completion date of the search for environmental liens, interviews, environmental database search or site reconnaissance, whichever is earlier (in general, the data of this *report*.)

If the date of acquisition or the date of the intended transaction is beyond 180 days yet within one year of the completion date of this *report*, the *report* is presumed valid and may be used provided that the following components are updated:

- Interviews with owners, operators, and occupants;
- Searches for recorded environmental cleanup liens (if conducted by APTIM);
- Reviews of federal, tribal, state, and local government records;
- Reconnaissance of the *subject property* and adjoining properties; and
- A declaration by the environmental professional responsible for the assessment or update.

The dates that APTIM performed each of the components listed above are identified in relevant sections of this *report*.

Third Party Reliance and Reliance Letters

If third-party reliance is requested by the *user*, a reliance letter will be issued under separate cover. Third-parties may only rely on this *report* subject to the same terms and conditions of the Agreement; provided, however, APTIM's total aggregate liability from any causes or claims whatsoever both to the third -parties and the *user*, shall be limited to the amount stated in the contract with the User or $100,000; whichever is less.

2.7 Location and Legal Description

Figure 1 – Site Location Map provided in Appendix A illustrates the general location of the *subject property*.

Subject Property **Location and Legal Description**

Name / Address	Parcel Identification Number (PIN)	Brief Legal / Deed Description / Comments
Atascadero State Hospital Buffer Land 10331 El Camino Real Atascadero, California 93422	045-461-003	Governmental/Public Land Use (General) Triangular portion of the parcel bounded by the Vegetated Culvert, El Camino Real, and a residential apartment complex in the south/southeast section of the parcel.

2.8 *Subject Property* and Vicinity General Characteristics

Figure 2 – Property Map provided in Appendix A illustrates the general land uses in the vicinity of the *subject property*. Photographs of the *subject property* and adjoining properties are provided in Appendix B.

Property General Characteristics	
Issue	**Comments**
Acreage, Structure(s), and General Improvements	The *Subject Property* is the southeast triangular corner portion of the buffer land (parcel 045-461-003) of the Atascadero State Hospital. The street address associated with this property is 10331 El Camino Real, Atascadero, CA 93422 with a latitude of 35.459342 and longitude of -120.642241 in a residential area of the City of Atascadero. The selected subdivision (parcel) consists of approximately 3.41 acres of land surrounded by wire, metal, and wooden fencing. Vegetation and sections of tilled soil cover the property with no buildings. The *subject property* is bordered by a vegetated culvert on the north upper boundary and a residential apartment complex. An access road, San Rafael Road, is adjacent to the parcel connecting El Camino Real main street and the Atascadero State Hospital grounds. Furthermore, an active underground high pressure distribution line borders the subject property, parallel or right below the San Rafael access road toward the hospital from El Camino Real. There are multiple USA geo markers staked throughout the property. A transite pipeline (asbestos-cement pipe) runs beneath San Rafael Rd. bordering the subject property. No additional information including its extent, condition year of installation, maintenance status, or exact location were determined. A drainage pipe from the adjoining residential complex drains onto the Subject Property in the northeast corner of the Subject Property.
Status or General Operations	The *subject property* is a buffer land for the Atascadero State Hospital.

Vicinity General Characteristics	
Issue	**Comments**
General Setting and Age of Developments	To the south/southeast, the target property is bordered by a residential apartment complex, to the north/northeast by the vegetated culvert, to the north/northwest by vacant buffer land and San Rafael Rd., to the southwest by El Camino Real and residential housing, and to the southeast by a residential apartment complex and residential housing. There is a lift station near the northwest corner of El Camino Real and San Rafael Court. The area was first developed in the late 1940's.

2.9 Current Use of the *Subject Property*

Current Use of *Subject Property*	
Issue	**Comments**
Special/Unique Operations	The *subject property* is currently in use as buffer land by the Atascadero State Hospital.
Approximate Year of Existing Operations or Development(s)	72 Years
Hazardous Substances Present	APTIM did not discover the use or presence of hazardous substances at *subject property* during this Phase I ESA. Refer to sections 4.4 and 4.5.
Petroleum Products Present	APTIM did not discover the use or presence of petroleum products at *subject property* during this Phase I ESA. Refer to sections 4.4 and 4.5.

2.10 Description of Structures, Roads, and Other Improvements

Figure 3- Detailed Property Map illustrates general improvements, development, or functional areas on or near the *subject property*. Photographs of the *subject property* and adjoining properties are provided in Appendix B.

The improvements present on the *subject property* are as follows:

Description of Structures, Roads, and Other Improvements		
Issue	**Comments**	
Building / Footprint Square Footage	None	
Number of Stories	None	
Basement	None	
General Construction Materials	None	
Energy Source(s) for Heating	None	
Ingress / Egress (roads, railroads, etc.)	North	San Rafael Road parallel to the subject site on the Northwestern tip.
	East:	None
	South:	Sidewalk and Access Gate
	West	Sidewalk
Estimated Percentage of Property Covered by Buildings and Pavement	Building: 0% Access paved road: 0%	

Description of Structures, Roads, and Other Improvements	
Issue	**Comments**
Other Improvements (vaults, lifts, elevators, truck docks, etc.)	Bordered by a vegetation culvert, a water transite pipeline connected to the water fire hydrant in the northwestern corner, and an underground high pressure natural gas pipeline.

The *subject property* or structures are serviced by the following private or municipal utility companies:

Description of Utilities		
Utility	**Utility Provider**	**Comments**
Sewerage	Not Applicable	None
Potable Water Source	Not Applicable	None
Natural Gas	Southern California Gas Company	An active underground high pressure natural gas distribution line borders the target property, parallel or right below the San Rafael access road toward the hospital from El Camino Real.
Electric	Pacific Gas and Electric Company	Electrical connections have been installed on the gateway structure at the corner of the parcel of concern where the culvert intersects El Camino Real.
Emergency Power	Not Applicable	None

2.11 Current Use of Adjoining Properties

Figure 3 illustrates the general land use of adjoining properties. Photographs of adjoining properties are provided in Appendix B.

Current Use of Adjoining Properties			
Direction	**Right-of-Way / Facility Name / Address**	**Comments**	***Gradient from the Subject Property**
North	San Rafeal Access Road, Vacant Buffer Land	No visual environmental concerns	Up-gradient
Northeast	Vegetate Culver/ Creek follow by Hospital buffer land	Drainage pipe exiting an embankment originating within residential apartment complex.	Down-gradient
East	The Oak Apartment buildings.	Drainage pipe originating within residential apartment complex.	Up- gradient/ Same-gradient
Southeast	The Oak Apartment buildings.	No visual environmental concerns	Same-gradient
South	The Oak Apartments followed by El Camino Real Ave residential housing.	No visual environmental concerns	Same-gradient/Up-gradient

Current Use of Adjoining Properties

Direction	Right-of-Way / Facility Name / Address	Comments	*Gradient from the Subject Property
Southwest	El Camino Real followed by residential buildings..	No visual environmental concerns	Up-gradient
West	El Camino Real followed by residential buildings.	No visual environmental concerns	Same-gradient/Up-gradient
Northwest	El Camino Real followed by the lift station and residential buildings.	Natural Gas High Pressure Distribution Line	Same-gradient/Up-gradient

* Relative elevation based on EDR report

3.0 USER PROVIDED INFORMATION

In accordance with ASTM Practice E1527-21 §6, the *user* of a Phase I ESA Report has specific obligations for performing tasks during the assessment process that will help identify the possibility of *RECs* in connection with the *subject property*. These tasks (e.g., chain-of-title, environmental lien and activity use limitations research, fair market valuations) do not require the technical expertise of an environmental professional and are generally not performed by the environmental professional unless explicitly added by a change in the Phase I ESA scope of work. Furthermore, these tasks may not be material to the identification of *RECs* in connection with the *subject property*.

The *subject property* contact information, known history and environmental information was obtained by the administration of the APTIM *User Questionnaire*, derived in part from the ASTM Practice E1527-21 Appendix X3, and by additional historical documentation. A copy of the completed *User Questionnaire* is included in Appendix F. Additional information about the property's legal history is provided below and located in Appendix E.

***User* Provided Information**	
Issue	**Comments**
Title Records	No recorded land title records were provided for review by the *user/client*. APTIM did not perform a review or evaluation of land title records as part of this assessment. Further details are provided in Section 5.2.6.
Environmental Liens	Records of environmental liens were not provided to APTIM by the *user/client*. No environmental liens were found or recorded in the Environmental Data Resources Inc. (EDR) Radius Report search. Additional details are provided in Section 5.2.7
Activity and Use Limitations	Except for the specific public facility zoning and associated land use limitations, the *user/owner* was not aware of any environmental related activity and land use limitations associated with the *subject property*. Additional details are provided in Section 5.2.7.
Judicial Records	No judicial records containing environmental liens or activity and land use limitations associated with the *Subject Property* were provided to APTIM for review by the *user/client.*
Specialized Knowledge or Experience	*User/Client* had specialized knowledge or personal experience with the *Subject Property.* (See Section 6.1.)
Commonly Known or Reasonably Ascertainable Information	The *user/client* stated that they are unaware of any chemical releases, spills, environmental cleanups, or threatened releases that have occurred on the subject property. Furthermore, the *subject property* has always been used as a buffer zone for the Atascadero State Hospital. No other commonly known or reasonably ascertainable information was provided by the *user/client*.

User Provided Information	
Issue	**Comments**
Valuation Reduction for Environmental Issues	The *subject property* is reported to be assessed at or near fair market value and is not subject to a valuation reduction for any known environmental conditions. The *user/client* did not provide APTIM with a restricted evaluation of property assessment or valuation records as part of the Phase I ESA.
Owner / Property Manager / Occupant Information	Owner: California Department of State Hospitals (DSH) Property Manager: DSH Occupant: Buffer land for the Atascadero State Hospital
Reason for Performing the Phase I ESA	Environmental Due Diligence.
Environmental Litigation, Administrative Proceedings or Regulatory Issued Violations	No pending threatened or past litigations relevant to hazardous substances or petroleum products in, on, or from the *subject property* are known or were provided to APTIM by the *user*. No pending threatened or past administrative proceedings relevant to hazardous substances or petroleum products in, on, or from the *subject property* are known or were provided to APTIM by the *user.* No pending threatened or past notices from any governmental entity regarding any possible violation of environmental laws or possible liability relating to hazardous substances or petroleum products in, on, or from the *subject property* are known or were provided to APTIM by the *user*.
Property plans / site layouts / descriptions:	A basic site plan/boundary of the portion of the parcel of concern was provided to APTIM by the intended *user/client* prior to the site reconnaissance.
Previous Environmental Reports – Property	A copy of the previous environmental report related to the entire parcel (045-461-003), including the *subject property* sub-parcel of concern, is provided in Appendix G. Additionally, APTIM searched for documents related to the *subject property* that could be publicly available on the CALEPA Document Explorer. No records were found. (Section 5.5).

4.0 SITE RECONNAISSANCE

Site Assessor(s)		
Date	**Environmental Professional(s)**	**Company Name / Address / Number**
Friday, 20 February 2026	Mr. Drew Potts	APTIM, 4005 Port Chicago Hwy., Suite 200, Concord, CA 94520
Weather Conditions:	Partly Sunny, 39°F, Frost	
Ground Surface Conditions:	Wet. Covered in vegetation, with patches of grasses and wildflowers, as well as trees and shrubs in the vegetated culvert. Some areas of saturated ground/mud were observed.	

Representative(s) Escorting the Site Assessor		
Name / Title	**Company Name / Address / Number**	**Years Associated with Property**
Mr. Kevin Giovanni, Assistant Hospital Administrator (Site Contact – Provided Access to Site)	Department of State Hospitals (DSH) Atascadero, 10333 El Camino Real, Atascadero, CA 93422 805-468-3035	7 years

4.1 Methodology and Limiting Conditions

APTIM used the following methodology to observe the *subject property* during the site reconnaissance:

- Confirmed the definition of the *subject property* boundaries, if available and delineated;
- Traversed the periphery of the *subject property*, if delineated and discernible;
- Traversed transects across the *subject property*;
- Traversed the periphery of all structures and features on the *subject property*; if any and
- Visually assess accessible interior common areas; operations, maintenance, and repair areas; utility areas; and a representative sample of occupant spaces.

Pursuant to ASTM Practice E1527-21 §9.2.4.2, APTIM did not look under floors, above ceilings, on rooftops, behind walls, or at other areas where gaining access may have required destructive techniques or presented unique health and safety concerns.

4.2 General Site Setting

The *subject property* and surrounding property characteristics have been discussed in detail within *Section 2.0* of this *report*.

4.3 Storage Tanks / Other Features

APTIM made the following observations during the site reconnaissance:

Storage Tanks / Features	
Issue	**Comments**
Existing USTs	No visual indications of potential fuel USTs, such as access ways, vent pipes, or fill pipes indicative of a potential fuel UST, were observed.
Former USTs	No visual indications of former USTs were observed.
Existing ASTs	No evidence of ASTs was observed.
Former ASTs	No visual evidence of former ASTs was observed.
Other Features (*i.e.,* oil / water separators, reservoirs, hydraulic lifts, or vaults)	One natural gas high pressure pipeline warning sign was observed on the north side of San Rafael Rd., bordering the *subject property*. A discharge pipe was observed in the Northeastern corner of the *subject property* originating from the adjacent residential apartment complex. Multiple Geo location stakes were observed throughout the *subject property*. No additional features were observed.

NOTE: APTIM's assessment of ASTs and USTs included interviews with the Operator and visually apparent observations including repairs to pavement, vent pipes, ancillary equipment, and fill ports; as well as a review of reasonably ascertainable local and state records relating to current and historical operations and heating fuel sources.

4.4 Exterior Observations

APTIM made the following exterior observations during the site reconnaissance:

Exterior Observations	
Issue	**Comments**
Septic System	None observed.
Hazardous Substances	APTIM did not observe hazardous substances on the *subject property*. An active high pressure natural gas distribution line borders the target triangular portion of the parcel property, parallel and below the San Rafael access road toward the hospital from El Camino Real. An active transite water pipeline runs beneath and along the eastbound of San Rafael Rd. The pipe is located 4 ft below ground level, and its diameter varies from 4 to 6 inches. The pipe connects to a fire main gate valve located in the southeast corner of San Rafael Rd and El Camino Real.
Hazardous Waste	None observed.
Petroleum Products	None observed.

Exterior Observations		
Issue	**Comments**	
Drums, Totes, and Intermediate Bulk Containers	None observed.	
Unidentified Substance Containers	No unidentified substance containers were observed on the *subject property*.	
Solid Waste	No solid waste was observed on the *subject property*.	
Wells	None observed.	
Wastewater	No wastewater was observed.	
Stormwater	A vegetated culvert borders the triangular portion of the parcel of concern on the north/northwest boundary, terminating at the stormwater culvert piping. A stormwater vault is located just outside of the northwestern tip of the *subject property*.	
Drains or Sumps	Three drains connected to the culvert were observed.	
Odors	No strong, pungent, or noxious odors likely to be related to hazardous substances or petroleum products were present or detected.	
PCB-Containing Equipment	**Type**	**Comments / Age / Ownership**
	Transformers / Electrical Equipment (fluid-containing)	None
	Hydraulic Equipment	None
	Other	None
Pools of Liquid	No standing liquids or pools containing liquids likely to be hazardous substances or petroleum products were observed. Standing water from recent rains was observed in the northeast corner, the southwest corner, and along the middle of the northern boundary bordering the culvert of the *subject property*.	
Pits, Ponds, or Lagoons; the Subject Property	A vegetated culvert was observed as the north/northeastern diagonal boundary of the *subject property*.	
Pits, Ponds, or Lagoons; Adjoining Properties	No pits, ponds or lagoons utilized for waste disposal or waste treatment purposes were observed on properties adjoining the *subject property*.	
Stained Soil or Pavement	The *subject property* does not show soil stains.	
Stressed Vegetation	No stressed vegetation was observed on the *subject property*.	
General Exterior Housekeeping	Good condition. Soil is tilled once per year in May.	

4.5 Interior Observations

Interior Observations		
Issue	**Comments**	
Potable Water Source	None	
Sanitary Sewer System	None	
Heating/Cooling	None	
Hazardous Substances	None. There are no buildings on the *subject property*.	
Hazardous Waste	None. There are no buildings on the *subject property*.	
Petroleum Products	None. There are no buildings on the *subject property*.	
Other Drums or Containers	None. There are no buildings on the *subject property*.	
Solid Waste	**Waste/Re-Use Streams**	**Generation Process / Storage / Disposal**
	Non-Regulated Solid Waste or Recycle/Re-Use	None. There are no buildings on the *subject property*.
	Non-Regulated Liquid Waste or Recycle/Re-Use	None. There are no buildings on the *subject property*.
	Regulated Solid Waste or Recycle/Re-Use	None. There are no buildings on the *subject property*.
	Regulated Liquid Waste or Recycle/Re-Use	None. There are no buildings on the *subject property*.
Wells	None observed.	
Wastewater	**Type**	**Generation Process / Treatment / Discharge Receptor**
	Domestic Sanitary Sewage	None. There are no buildings on the *subject property*.
	Process Wastewater	None. There are no buildings on the *subject property*.
Drains or Sumps	None. There are no buildings on the *subject property*.	
Odors	None. There are no buildings on the *subject property*.	
Stains or Corrosion	None. There are no buildings on the *subject property*.	
Pools of Liquid	None. There are no buildings on the *subject property*.	
PCB-Containing Equipment	None observed.	

Interior Observations	
Issue	**Comments**
General Interior Housekeeping	None. There are no buildings on the *subject property*.

5.0 RECORDS REVIEW

5.1 Physical Setting

Standard Physical Setting Source	
Issue	**Comments**
Topography (see Figure 1)	The *subject property's* elevation is approximately 928 feet above sea level based on the EDR Radius Map Report with GeoCheck (page 381). The terrain is mostly soil with grassy vegetation, which is cut and tilled each May by the Owner/Operator. Mainly flat, with the property primarily sloping from south to north/northeast. Overall regional topography slopes generally to the east and southeast.

Sources: EDR Radius Map™ with GeoCheck®; EDR Historical Topographic Map Report

In accordance with ASTM Practice E1527-21 §8.2.1 one or more additional physical setting sources may be obtained at the discretion of the environmental professional; however, additional physical setting sources are required to be obtained and reviewed when: 1) conditions have been identified in which hazardous substances or petroleum products are likely to migrate to the *subject property* or from or within the *subject property* into the groundwater or soil; and 2) more information is generally obtained, pursuant to local good commercial and customary practices in initial environmental site assessments in the type of commercial real estate transaction involved, in order to assess the impact of such migration of *RECs* in connection with the *subject property*.

Discretionary and Non - Standard Physical Setting Sources		
Issue	**Comments**	
Geology / Bedrock Description	Era: Cenozoic System: Tertiary Series: Miocene	
Soil Map ID 1: **Soil Description and Permeability**	**Soil Component Name**	San Andreas
	Soil Texture	Sandy Loam
	Soil Permeability / Hydrologic Group	Class B – Moderate infiltration rates. Deep and moderately deep, moderately well and well drained soils with moderately coarse textures.
	Soil Drainage	Well Drained
	Corrosion Potential - Uncoated Steel	Moderate

Discretionary and Non - Standard Physical Setting Sources		
Issue	**Comments**	
	Soil hydric status	Not hydric
	Other Information	None
Soil Map ID: 2 **Soil Description and Permeability**	**Soil Component Name**	Botella
	Soil Texture	Sandy Loam
	Soil Permeability / Hydrologic Group	Class B – Moderate infiltration rates. Deep and moderately deep, moderately well and well drained soils with moderately coarse textures.
	Soil Drainage	Well Drained
	Corrosion Potential - Uncoated Steel	Moderate
	Soil hydric status	Partially hydric
	Other Information	None
Soil Map ID:3 **Soil Description and Permeability**	**Soil Component Name**	Santa Lucia
	Soil Texture	Channery Clay Loam
	Soil Permeability / Hydrologic Group	Class B – Moderate infiltration rates. Deep and moderately deep, moderately well and well drained soils with moderately coarse textures.
	Soil Drainage	Not Reported
	Corrosion Potential - Uncoated Steel	High
	Soil hydric status	Not hydric
	Other Information	None

Sources: EDR Radius Map™ with GeoCheck®; noted websites; and/or respective on-site or surrounding environmental investigation reports

Discretionary and Non - Standard Physical Setting Sources	
Issue	**Comments**

Discretionary and Non - Standard Physical Setting Sources	
Issue	**Comments**
Hydrogeology (depth to groundwater and gradient)	Based on records from the EDR Radius map, a data point located at 2.640 feet WNW from the property revealed that the groundwater flow is predominant to the NE with a depth between 5.57 feet and 13.68 feet.
State/Oil/Gas Well Information:	Based on the records from the EDR Radius map, one plugged oil and gas well site is located 1/8 – ¼ mile W, one plugged oil and gas well site is located ¼ - ½ mile NNW, and an additional plugged oil and gas well site is located ½ -1 mile SSE.

Sources: EDR Radius Map™ with GeoCheck®; noted web-sites; and/or respective on-site or surrounding environmental investigation reports

According to the United States Geological Survey topographic map of the *subject property* area, the elevation of the site is approximately 938 feet above mean sea level. Based on a review of the topographic map and APTIM's site visit, the subject property is generally flat with a slope from south to north with a small rise in the middle of the *subject property*.

5.2 *Subject Property* Historical Records Review

The objective of consulting historical sources is to develop a history of previous uses of the *subject property*, adjoining properties, and surrounding area in order to identify conditions material to the identification of *RECs* in connection with the *subject property*, if any. In accordance with ASTM Practice E1527-21 §8.3.8 all obvious uses of the *subject property* are required to be identified from the present, back to the *subject property's* first developed use (developed use includes agricultural), or back to 1940, whichever is earlier. The review of respective historical sources requires reviewing of only as many of the standard historical sources (pursuant to ASTM Practice E1527-13 §8.3.4 which includes aerial photographs, fire insurance maps, property tax files, recoded land title records topographic maps, local street directories, building department records, zoning/land use records) as necessary and both reasonably ascertainably and likely to be useful. A summary of relevant information obtained from historical use sources is presented below.

5.2.1 Aerial Photography

EDR™ completed searches of aerial photographic maps for the *subject property*. The *EDR™ Aerial Photo Decade Package,* which includes the respective map, date, scale, and source, is provided in Appendix D. Due to the scale and resolution of select aerial photographs provided by EDR, specific site features are difficult to discern. The following observations are noted:

Aerial Photography Review	
Year(s)	1949
Source	EDR Aerial Photo Decade Package

Aerial Photography Review	
Year(s)	1949
***Subject Property* Description**	Undeveloped Land.

Aerial Photography Review	
Year(s)	1956
Source	EDR Aerial Photo Decade Package
***Subject Property* Description**	San Rafel Road is visible as an unpaved road.

Aerial Photography Review	
Year(s)	1960
Source	EDR Aerial Photo Decade Package
***Subject Property* Description**	No significant changes.

Aerial Photography Review	
Year(s)	1963
Source	EDR Aerial Photo Decade Package
***Subject Property* Description**	Culvert vegetation is readily visible. San Rafel Rd. completed.

Aerial Photography Review	
Year(s)	1976
Source	EDR Aerial Photo Decade Package
***Subject Property* Description**	Some residential housing development south of the *subject property* across El Camino Real. No other significant changes.

Aerial Photography Review	
Year(s)	1981
Source	EDR Aerial Photo Decade Package
***Subject Property* Description**	Significant increase in residential housing development south of the *subject property* and across El Camino Real. No other significant changes.

Aerial Photography Review	
Year(s)	1994
Source	EDR Aerial Photo Decade Package
***Subject Property* Description**	Residential apartment complex observed adjacent to the south and southeast boundary of the *subject property* parcel. No other significant changes.

Aerial Photography Review	
Year(s)	2006
Source	EDR Aerial Photo Decade Package
***Subject Property* Description**	San Rafael Rd appears widened, and structure is visible at the entrance and around this road. No other significant changes.

Aerial Photography Review	
Year(s)	2009
Source	EDR Aerial Photo Decade Package
***Subject Property* Description**	No significant changes.

Aerial Photography Review	
Year(s)	2012 - 2024
Source	EDR Aerial Photo Decade Package
***Subject Property* Description**	No significant changes.

5.2.2 Fire Insurance Maps

EDR™ completed a search of fire insurance maps for the *subject property*. Fire insurance maps covering the *subject property* were not found, based on the undeveloped characteristics of the *subject property*. Copy of the report is in Appendix D.

5.2.3 Local Street / City Directories

LightBox LP completed a search of Local Street / City Directories for the *subject property*, and adjoining properties. The LightBox City Directory Image Report is provided in Appendix D. The EDR City Directory Report includes a search from 1977 through 2022 in approximately five-year intervals. The following observations are noted:

Property – Street / City Directory Review

Address	Occupant	Year(s) Listed
No Address Found	Private Names	1977
No Address Found 10205, 10235, 10245, 10310, 10320, 10333, 10420, 10690, 10700, 10705, 70710, 10780, 10785, 10805, 10850, 10920, 10995, 1210010705, 10245, 10235, 10310, 10690, 10700, 10420, 10320, 10710, 10205, 10785, 10165, and 10025 **El Camino Real** 7440, 8001, 8150, 8250 8270, 8300, 8380, 8390, 8400, 9000, 9002, 9004, 9005, 9009, 9010,9015, 9017, 9019, 9020, 9025, 9035, 9050, 9054, 9060, 9065, 9071, 9073, 9075, 9085, 9123, 9125, 9140, 9145, 9155, 9160, 9165, 9181, 9185, 9189, 9244, 9246, and 9248 **San Rafael Rd.**	Private Names Knights Fire Service Apartments Chishom DDgald, MD Mannard Enn MD Russell Peter R PHD Atascadero Appliance Svc.	1981
No Address Found 7940, 8001, 8105, 8150, 8250, 8255, 8260, 8280, 8290, 8300, 8360, 8370, 8380, 8390, 8400, 9000, 9002, 9004, 9005, 9009, 9010, 9015, 9017, 9019, 9020, 9025, 9035, 9050, 9054, 9060, 9065, 9071, 9073, 9075, 9075 ½, 9077, 9079, 9081, 9085, 9123, 915, 9140, 9145, and 9160 **San Rafael Rd.** 10205, 10235, 10310, 10320, 10333, 10420, 10690, 10700, 10705, 10710, 10780, 10785, 10808, 10850, 10920, 10995, 11605, 11708, and 12100 **El Camino Real**	Private Names Petrik Jas W ODS J&J Electric Macadero Garden Apts. Apartments CA St Mental Accounting CA St. Mental Hospital CA St. Mental Hospital RSNL Killoran Mary LCSW Lacovara O J LCSW Mannard Enn MD Russell Peter R PHD Whitehead M PHD Atascadero Un Meth	1985

Property – Street / City Directory Review

Address	Occupant	Year(s) Listed
No Address Found 7490, 6001, 6005, 8105, 8150, 8205, 8250, 8255, 8260, 8270, 8200, 8290, 8300, 8360, 8370, 8380, 8390, 8400, 8695, 9004, 9005, 9009, 9010, 9015, 9017, 9019, 9020, 9025, 9035, 9050, 9054, 9065, 9085, 9071, 9073, 9075, 9077, 9079, 9081, 9085, 9123, 9125, 9140, 9145, and 9160 **San Rafael Rd.** 10195, 10205, 10235, 10245, 10310, 10210, 10320, 10333, 10420, 10890, 10692, 10700, 10706, 10710, 10785, 10805, 10850, 10920, 10005, 11145, 11153, 11155, 11165, 11175, 11185, 11195, 11200, 11206, 11215, 11803, 11706, 11908, 12015, and 12100 **El Camino Real**	Private Names Day Ralph Construction General Contractors Inspection Washburn Paul Construction Macadero Garden Apartments Apartments Building Slucks CA St. Mental Accounting CA St. Mental Hospital CA St. Mental Prenl Jeppesen Elctric Spiess Constr Co. Hutton Heidi PHD Mahnaru Enn MD Russell Peter R RND Apartments Danish Care Ctr Inc LCST Oak Mbl Hme Pk Villa Mrgrta Mbl Hm Mira Vista Apt Atascadero Untd Ch Cabbage Patch Presc	1990

Property – Street / City Directory Review

Address	Occupant	Year(s) Listed
No Address Found 8001, 8105, 8205, 8250, 8260, 8270, 8360, 8370, 8380, 8390, 8400, 8695, 9005, 9009, 9010, 9019, 9025, 9035, 9050, 9054, 9055, 9065, 9075, 9081, 9085, 9140, 9155, 9165, 9177, 9181, and 9185 **San Rafael Rd.** 10205, 10310, 10333, 10420, 10710, 10785, 10805, 10920, 10995, 11145, 11153, 11155, 11165, 11185, 11195, 11200, 11205, 11215, 11605, and 12100 **El Camino Real**	Private Names Genl Contrs Inspctn Washburn Paul Const Macadero Garden Apts. Building Blocks CA St. Mental Accounting Peterson D W Constr Mannard Enn MD Russell Peter R PHD Danish Care Ctr Inc Villa Mrgrta Mbl Hm Atascadero Untd Ch	1992
No Address Found 8001, 8005, 8105, 8205, 8250, 8255, 8260, 8270, 8290, 8300, 8305, 8350, 8355, 8360, 8370, 8380, 8390, 8400, 8695, 9004, 9005, 9007, 9009, 9010, 9019, 9020, 9025, 9035, 9050, 9054, 9055, 9065, 9073, 9075, 9077, 9079, 9081, 9085, 9123, 9140, 9145, 9155, 9165, 9177, 9181, 9185, and 9189 **San Rafael Rd.** 10205, 10333, 10420, 10805, 10995, and 11153 **El Camino Real**	Private Names Mannard Enn MD Macadero Garden Apartments Building Blocks Peter R Russell PHD Danish Care Ctr Inc Villa Margarita Adult Mobile Mira Vista Apartments Ralph Day Construction Paul Washburn Construction	1995

Property – Street / City Directory Review

Address	Occupant	Year(s) Listed
No Address Found 7930, 7940, 8001, 8005, 8150, 8205, 8250, 8255, 8300, 8305, 8350, 8355, 8360, 8380, 8400, 9010, 9019, 9020, 9025, 9035, 9050, 9054, 9055, 9060, 9065, 9075, 9077, 9079, 9081, 9085, 9123, 9125, 9140, 9145, and 9155 **San Rafael Rd.** 10205, 10235, 10310, 10320, 10333, 10420, 10710, 10751, 10780, 10785, 10805, 10850, 10920, 10995, 11145, 11153, 11155, 11165, 11175, 11185, 11195, 11200, 11205, 11215, 11605, 11805, and 12100 **El Camino Real**	Private Names Macadero Garden Apartments Building Blocks Children Center Calif State Employees Credit Union California Association of Psychiatric Technicians California State of Mental Health Department CTRL CST Neurobehavior Center Incorporated Atascadero Reside CTRL CST Neurobehavior Center Incorporated North Cnty Office Mannard Enn MD Options CCNBC North County Office Russell Peter R PHD Danish Care Center Villa Margarita Mobile Home Park Mira Vista Apartments Atascadero United Methodist Church Methodist Church of Atascadero United Methodist Church Atascadero Cabbage Patch Preschool & Day Care	2000

Property – Street / City Directory Review

Address	Occupant	Year(s) Listed
No Address Found 7930, 7940, 8001, 8005, 8077, 8105, 8150, 8250, 8255, 8300, 8305, 8350, 8355, 8400, 8455, 8535, 8555, 8585, 8605, 8635, 8695, 8855, 9000, 9002, 9004, 9005, 9009, 9010, 9019, 9020, 9025, 9035, 9050, 9054, 9055, 9060, 9065, 9079, 9081, 9085, 9123, 9125, 9140, and 9145 **San Rafael Rd.** 10205, 10235, 10245, 10310, 10320, 10333, 10420, 10710, 10751, 10785, 10797, 10805, 10850, 11145, 11153, 11155, 11165, 11175, 11185, 11195, 11200, 11205, 11215, and 11605 **El Camino Real**	Private Names Accessorize This by Afia Keefes Kottage Ash Building Blocks Childrens CA Assn of Psychiatric Technicians Corrections California Dept Peter R Russell PhD Trevisano Marne A PhD EDD Mark Quiroz Painting Danish Care Center Mira Vista Apartments United Methodist Church Byron Business Forms Skilled Maintenance Technician Servi Condon Appraisal Services Diamond Bail Bonds and Notary Services	2005
No Address Found 97930, 7940, 8001, 8005, 8077, 8105, 8150, 8205, 8255, 8300, 8305, 8350, 8355, 8400, 8455, 8500, 8535, 8555, 8575, 8585, 8605, 8635, 8665, 8695, 8715, 8725, 8727, 8735, 8775, 8855, 9000, 9002, 9004, 9005, 9009, 9010, 9019, 9020, 9025, 9035, 9050, 9054, 9055, 9060, 9065, 9079, 9081, 9085, 9123, 9125, 9145, and 9181 **San Rafael Rd.** 10205, 10235, 10245, 10310, 10320, 10322, 10333, 10420, 10710, 10710, 10751, 10797, 10805, 10850, 10955, 11145, 11153, 11155, 11165, 11175, 11185, 11195, 11200, 11205, 11215, and 12100 **El Camino Real**	Private Names Atascadero State Hospital Corrections Dept Russell Peter R PhD Danish Care Ctr Villa Margarita Mobile Home Pk Mira Vista Apartments Byron Business Forms Isakson Engineering Condon Appraisal Svc	2010

Property – Street / City Directory Review

Address	Occupant	Year(s) Listed
No Address Found 7930, 7940, 8001, 8005, 8105, 8150, 8205, 8255, 8305, 8350, 8355, 8400, 8455, 8500, 8555, 8575, 8585, 8605, 8635, 8665, 8695, 8725, 8727, 8735, 8775, 8855, 9000, 9002, 9004, 9005, 9009, 9010, 9019, 9020, 9025, 9035, 9050, 9054, 9055, 9060, 9065, 9079, 9081, 9085, 9123, 9125, 9127, and 9140 **San Rafael Rd.** 10205, 10235, 10245, 10310, 10320, 10333, 10420, 10710, 10751, 10797, 10805, 10850, 10995, 11145, 11153, 11155, 11165, 11175, 11185, 11195, 11200, 11205, 11215, 11605, and 12100 **El Camino Real**	Private Names Atascadero State Hospital Next Generation State of California Russell Peter R PhD Danish Care Center Villa Margarita Mobile Home Park Mira Vista Apartments United Methodist Church Flickinger Painting Inc Safeguard Byron Business Forms	2014
No Address Found 7930, 7940, 8001, 8005, 8150, 8205, 8255, 8305, 8350, 8355, 8400, 8455, 8500, 8555, 8575, 8585, 8605, 8635, 8695, 8727, 8735, 8775, 8855, 9000, 9002, 9004, 9005, 9009, 9010, 9019, 9020, 9025, 9035, 9050, 9054, 9055, 9060, 9065, 9079, 9081, 9085, 9123, 9125, 9127, 9135, and 9140 **San Rafael Rd.** 10205, 10235, 10245, 10310, 10333, 10380, 10382, 10384, 10386, 10710, 10805, 10850, 11145, 11153, 11155, 11165, 11175, 11185, 11195, 11205, 11215, 11605, and 12100 **El Camino Real**	Private Names Building Blocks Childrens Center State of California Danish Care Center Danish Day Care Mira Vista Apartments United Methodist Church Flickinger Painting Inc Condon Appraisal Service	2017

No Address Found 7390, 7940, 8001, 8005, 8105, 8150, 8205, 8255, 8305, 8350, 8355, 8400, 8455, 8500, 8555, 8575, 8585, 8605, 8615, 8635, 8665, 8695, 8725, 8727, 8735, 8765, 8775, 8855, 9000, 9002, 9004, 9005, 9009, 9010, 9019, 9020, 9025, 9035, 9045, 9050, 9054, 9055, 9060, 9062, 9065, 9079, 9081, 9085, 9123, 9125, 9127, 9135, 9140, and 9145 **San Rafael Rd.** 10205, 10235, 10245, 10310, 10320, 10322, 10333, 10380, 10382, 10384, 10386, 10420, 10710, 10801, 10805, 10850, 11145, 11153, 11155, 11165, 11175, 11185, 11195, 11205, 11215, 11605, and 12100 **El Camino Real**	Private Names Bob Zehner Painting On the Fritz Repair Service Al L Romero MD Ameer Dahar MD Arturo T Onglao MD Atascadero State Hospital Beth Lawhead MD CA Dept of Mental Health California Department of State Hospitals California State Governemnt Califrnia Dept State Hospitals Christopher Marra DO Coyle John MD David D Henderson MD Dr. Jinous Parvizi, MD Erika P Wartena MD Gabrielle M Paladino MD Hani S Boutros MD Iofis Lev MD Jeffrey W Davis MD Joshua G Elliott MD Kelly Phillip MD Kulwant K Buttar MD Katherin Lewis DO Mari M Yambor MD Mark Denis Daigle MD Martin E Haas MD Michael H Lisiak MD Michael L Robin MD Next Generation Child Development Center Hadley C Osran MD Philip F Wichymann MD Profesional Group Rajagopal K Sunder MD Ranjit Abraham Joseph MD Ravindra R Chand MD Richard L Peterson MD	2022

Property – Street / City Directory Review		
Address	**Occupant**	**Year(s) Listed**
	Robert Knapp MD	
	Robert W Taylor MD	
	Roger Wunderlich MD	
	Ronald P Arnoldsen DDS	
	Roy P Germano MD	
	Susan G Smith MD	
	Veronica R Quezada MD	
	Victor J Perez Preciado MD	
	Willard M Towle MD	
	Mcconnells Elite Training	
	Chalk Mountain Community School	
	Paloma Creek High School	
	San Luis Obispo County Office of Education	
	Danish Care Center	
	Mira Vista Apartments	
	John Wessel.com	
	Etermal Vision Design	
	United Methodist Church	
	Flickinger Painting Inc	
	Safeguard Print & Promo	
	Isakson Engineering	
	True Vision Robotics	
	M&M Construction	
	B Borba Construction	
	Diamond Bail Bonds & Notary Svc	
	Ceridian HCM Inc	

There were no other environmentally suspect businesses that were not previously discussed in parts of this assessment related to the EDR Radius Report (*Section 5.4*). A copy of the EDR Local Street/City Directory search is in Appendix D.

5.2.4 Topographic and Historical Maps

EDR™ completed a general search for historical topographic maps covering the *subject property*. Historical topographic maps (*Appendix D*) were reviewed for the following years: 1897, 1900, 1916, 1942, 1948, 1952, 1965, 1993, 1995, 2012, 2015, 2018, and 2021. A copy of the EDR Historical Topographic Maps search is in Appendix D.

A portion of the pertinent United States Geological Survey 7.5-minute Series (Topographic) Map is provided as Figure 1.

APTIM did not review additional documentation from any other sources.

5.2.5 Building and Other Local Government Agency Record Sources

APTIM made reasonable attempts to obtain and review local records and information within the scope and time constraints of the Phase I ESA; however, in some instances, records or information requested may not have been received from the source at the time of this *report's* publication.

As set forth in ASTM Practice E1527-21 §8.1.4 records and information that are reasonably ascertainable means information that is publicly available, that is obtained from its source within reasonable time and costs constraints, and that is practically reviewable. Reasonable time and costs are further defined as information being provided (either for in-person review, electronic review, or photo copies) by the source within 20 calendar days of receiving a written, electronic mail, telephone, or in-person request (*i.e.,* Freedom of Information Act Request) at no more than a nominal cost intended to cover the source's cost of retrieving and duplicating the information.

Listings in **bold** identify an environmentally suspect characteristic or usage associated with the *subject property*, which combined with additional information may be determined (at the discretion of the environmental professional) to be associated with a *REC* in connection with the *subject property*. The following observations are noticed:

Building Permit / Inspection Records	
Agency Name/Address/Number	**Description of Records**
City of Atascadero Licenses and Permits https://permits.atascadero.org/eTrakit/Search/permit.aspx	APTIM conducted an online search for *subject property*. The following observations were noted: Parent Permit – SITE25-0849 Grading and Site Improvement – Other Grading and Site Improvement – Site Work for PSHHC Paseo Paloma - Out for Correction BACC25-0850 – Building Accessory – Two Trash Enclosures – PSHHC Paseo Paloma – Out for Correction BCOM25-0842 – Building Commercial – New Commercial – PSHHC – Common Room Building 2498 SF – Out for Correction BRES25-0839 – Building Residential – New Multi-Family 3 Units Plus – PSHHC – New Multifamily 21,702 SF, 24 Units, Bld 1 – Out For Correction BRES25-0840 – Building Residential – New Multi-Family 3 Units Plus – PSHHC – New MultiFamily 21,702 SF, 24 Units, Bld 2 – Out for Correction

Building Permit / Inspection Records	
Agency Name/Address/Number	**Description of Records**
	BRES25-0841 – Building Residential – New Multi-Family 3 Units Plus – PSHHC – New MultiFamily 21,702 SF, 24 Units, Bld 3 – Out for Correction ENCR26-0297 – Encroachment – Standard – PGE to UG Reroute Mainline – Issued – 25 March 2026

Planning / Zoning Department Records	
Agency Name/Address/Number	**Description of Records**
City of Atascadero Land Use & Zoning https://atascadero.org/index.php?option=com_content&view=article&id=634&Itemid=1506 Land Use & Zoning	APTIM conducted an online search for *subject property*. The following observations were noted: *Subject Property:* P Zoning: Public Facilities *Surrounding Area*: North: P zoning: Public Facilities Northwest: RMF – 10 zoning: Residential Multiple Family (10 units/acre) South: RMF-24 zoning: Residential Multiple (24 units/acre). Southeast: RMF-24 zoning: Residential Multiple (24 units/acre). East: RMF-24 zoning: Residential Multiple (24 units/acre). West: RMF-10 zoning: Residential Multiple (10 units/acre).

Property Tax Records and Maps / Assessor Department Records	
Agency Name/Address/Number	**Description of Records / Comments**
County of San Luis Obispo Assessor Department https://www.slocounty.ca.gov/Departments/Assessor/Mapping-GIS.aspx	APTIM conducted an online search for the *subject property*. The following observations were noted: The property is assigned the parcel identification number 045-461-003, and the address is noted as 10331 El Camino Real, Atascadero, CA 93422. The parcel is noted as being 38.5 acres in size. No further information was listed on the assessor page. *Note that the parcel has not been divided and there is no separate parcel number for the triangular portion of the parcel that is the subject of this report. The subject property is a portion of the parcel of approximately 3.41 acres in size.* The *EDR Property Tax Map Report™* found no coverage for the *subject property*.

In accordance with ASTM Practice E1527-21 §8.2.4 and §11.5, to enhance and supplement the standard environmental record sources, additional environmental record sources shall be

checked when, in the judgment of the environmental professional such additional records 1) are reasonably ascertainable, 2) are sufficiently useful, accurate, and complete in light of the objective of the records review, and 3) are generally obtained, pursuant to local good commercial and customary practice, in initial environmental site assessments in the type of commercial real estate transaction involved. APTIM obtained or reviewed the following additional environmental records:

California Environmental Protection Agency (CALEPA)	
Agency Name/Address/Number	**Description of Records**
CALEPA Document Explorer. Online Search. CalEPA Regulated Site Portal	APTIM conducted an online environmental search for the *subject property*. The CalEPA Regulated Site Portal showed no records for the *subject property*.

City Records	
Agency Name/Address/Number	**Description of Records / Comments**
N/A	APTIM did not complete a search for hazardous materials incidents and inspections in city records as part of this assessment.

State Records	
Agency Name/Address/Number	**Description of Records / Comments**
California State Water Resources Control Board GeoTracker Database GeoTracker	GeoTracker contains records for sites that require cleanup, such as Leaking Underground Storage Tank (LUST) sites, Department of Defense sites, and Cleanup Program sites. GeoTracker also contains records for various unregulated projects as well as permitted facilities, including irrigated land, oil, and gas production, operating permitted USTs, and land disposal sites. APTIM performed a search on the *subject property* on the GeoTracker database. No records for the *subject property* were found. Records for adjacent properties are discussed in Section 5.4.2.

County Records	
Agency Name/Address/Number	**Description of Records / Comments**
California Department of Toxic Substances Control EnviroStor Database EnviroStor Map	EnviroStor is the Department of Toxic Substances Control's data management system for tracking our cleanup, permitting, enforcement, and investigation efforts at hazardous waste facilities and sites with known contamination or sites where there may be reasons to investigate further. APTIM performed a search of the *subject property* on the DTSC EnviroStor database. No records for the *subject property* were found. Records for adjacent properties are discussed in Section 5.4.2.

5.2.6 Chain-of-Title

As stated in Section 3.0 of this report, the *user* did not provide APTIM with a Condition of Title Guarantee, which includes a summary of the Chain-of-Title public records as of the Date of Guarantee. APTIM did not review Chain-of-Title documentation from the *user* or any other sources.

5.2.7 Environmental Lien and Activity and Use Limitations

As stated in *Section 3.0* of this *report*, the *user* did not provide APTIM with documentation relating to environmental liens, activity and use limitations or other environmental encumbering instruments as part of the Phase I ESA.

EDR™ completed a general search for environmental liens, activity and use limitations, and other environmental encumbering instruments recorded on the *subject property*. No environmental liens were recorded by the EDR. A copy of the EDR Environmental Lien and AUL search is located in Appendix E.

APTIM did not review additional documentation from any other sources.

5.2.8 Other Records and Historical Sources

No other historical sources such as community organizations, historical societies, local libraries, newspaper archives, internet sites, miscellaneous maps, etc. were reasonably ascertainable and/or as determined by the APTIM environmental professional, provided material information relative to *RECs* in connection with the *subject property*. In accordance with ASTM Practice E1527-21 §8.3.2, the review of other records and historical sources is not a requirement.

5.2.9 Data Failure

Data failure occurs when the historical research objectives set forth in ASTM Practice E1527-21 §8.3.1 are not achieved, even after the review of *standard historical sources* in E1527-13 §8.3.4.1 through 8.3.4.8 that are *reasonably ascertainable* and likely to be useful.

It is APTIM's opinion that the history of previous uses of the *subject property*, adjoining properties, and surrounding areas have been identified, and the historical records, in concert with the site reconnaissance and interviews, have sufficiently evaluated the potential of the past uses to be associated with *RECs* in connection with the *subject property*.

5.3 Adjoining Properties Historical Records Review

In accordance with ASTM Practice E1527-21 §8.3.9 all obvious uses of adjoining properties are required to be identified from the present, back to their first developed use (developed use includes agricultural), or back to 1940, whichever is earlier. The task requires reviewing the following standard historical resources if they have been researched for the *subject property*, provide coverage of one or more adjoining properties, and are likely to be useful in satisfying the objective in E1527-21 §8.3.1: aerial photographs (E1527-21 §8.3.4.1), fire insurance maps (E1527-21 §8.3.4.2), local street directories (E1527-21 §8.3.4.3), and historical topographic maps (E1527-21 §8.3.4.4). A summary of relevant information obtained from historical use sources of adjoining properties is presented below.

5.3.1 Aerial Photography

EDR™ completed searches of aerial photographic maps for the *subject property*, from which APTIM was able to make observations of the adjoining properties. The *EDR™ Aerial Photo Decade Package,* which includes the respective map, date, scale, and source, is provided in Appendix D. Due to the scale and resolution of select aerial photographs provided by EDR, specific site features are difficult to discern. The following observations are noted:

Aerial Photography Review	
Year(s)	1949
Source	EDR Aerial Photo Decade Package
Adjoining Properties Description	Farmland and Undeveloped Land
Surrounding Area Description	To the north: a mix of undeveloped and farming land. To the east: undeveloped land. To the west: El Camino Real road followed by farming land. To the south: El Camino Real road followed by farmland, and to the southeast: undeveloped land.

Aerial Photography Review	
Year(s)	1956
Source	EDR Aerial Photo Decade Package
Adjoining Properties Description	Atascadero State Hospital main building observed.
Surrounding Area Description	To the northeast: undeveloped land and Atascadero State Hospital main building. To the east: undeveloped land. To the west, south, and southeast: no significant changes.

Aerial Photography Review	
Year(s)	1960
Source	EDR Aerial Photo Decade Package
Adjoining Properties Description	No significant changes.
Surrounding Area Description	To the southwest buildings and road development. No other significant changes.

Aerial Photography Review	
Year(s)	1963
Source	EDR Aerial Photo Decade Package
Adjoining Properties Description	No significant changes.
Surrounding Area Description	To the south, southeast, and southwest buildings and land development continue. No other significant changes.

Aerial Photography Review	
Year(s)	1976
Source	EDR Aerial Photo Decade Package
Adjoining Properties Description	No significant changes.
Surrounding Area Description	To the west and southwest buildings and land development continues. No other significant changes.

Aerial Photography Review	
Year(s)	1981
Source	EDR Aerial Photo Decade Package
Adjoining Properties Description	No significant changes.

Aerial Photography Review	
Year(s)	1981
Surrounding Area Description	To the west, southeast, and southwest buildings and land development continue. No other significant changes.

Aerial Photography Review	
Year(s)	1994
Source	EDR Aerial Photo Decade Package
Adjoining Properties Description	Residential (Oak Apartments) apartment complex observed to the south/southeast.
Surrounding Area Description	To the south, southeast, southwest, and northwest buildings and land development continue. No other significant changes.

Aerial Photography Review	
Year(s)	2006
Source	EDR Aerial Photo Decade Package
Adjoining Properties Description	No significant changes.
Surrounding Area Description	Fully developed with exception to the north which remains undeveloped. Additional buildings towards the northeast towards the Hospital. The adjacent property to the south/southeast of the Oak Apartments remains undeveloped.

Aerial Photography Review	
Year(s)	2009 - 2012
Source	EDR Aerial Photo Decade Package
Adjoining Properties Description	No significant changes.
Surrounding Area Description	No significant changes.

Aerial Photography Review	
Year(s)	2016
Source	EDR Aerial Photo Decade Package
Adjoining Properties Description	No significant changes.

Aerial Photography Review	
Year(s)	2016
Surrounding Area Description	The adjacent property to the south/southeast of the Oaks Apartments shows early signs of development . No other significant changes.

Aerial Photography Review	
Year(s)	2020
Source	EDR Aerial Photo Decade Package
Adjoining Properties Description	No significant changes.
Surrounding Area Description	Development complete at the adjacent property to the south/southeast of the Oaks Apartments. No other significant changes.

Aerial Photography Review	
Year(s)	2024
Source	EDR Aerial Photo Decade Package
Adjoining Properties Description	No significant changes.
Surrounding Area Description	No significant changes.

5.3.2 Fire Insurance Maps

EDR™ completed a search of fire insurance maps for the *subject property*, from which APTIM typically is able to make observations of the adjoining properties. However, fire insurance maps covering the *subject property* and adjoining properties were not found, based on the undeveloped characteristic of the *subject property* and buffer land. A copy of the EDR Fire Insurance Maps search is in Appendix D.

5.3.3 Local Street / City Directories

LightBox LP completed a search of Local Street/City Directories for the *subject* property, and adjoining and adjacent properties. The LightBox City Directory Report includes a search from 1977 through 2022 in approximately three to five-year intervals. The following observations are noted:

Property – Street / City Directory Review

Address	Occupant	Year(s) Listed
No Address Found	Private Names	1977
No Address Found 10205, 10235, 10245, 10310, 10320, 10333, 10420, 10690, 10700, 10705, 70710, 10780, 10785, 10805, 10850, 10920, 10995, 1210010705, 10245, 10235, 10310, 10690, 10700, 10420, 10320, 10710, 10205, 10785, 10165, and 10025 **El Camino Real** 7440, 8001, 8150, 8250 8270, 8300, 8380, 8390, 8400, 9000, 9002, 9004, 9005, 9009, 9010,9015, 9017, 9019, 9020, 9025, 9035, 9050, 9054, 9060, 9065, 9071, 9073, 9075, 9085, 9123, 9125, 9140, 9145, 9155, 9160, 9165, 9181, 9185, 9189, 9244, 9246, and 9248 **San Rafael Rd.**	Private Names Knights Fire Service Apartments Chishom DDgald, MD Mannard Enn MD Russell Peter R PHD Atascadero Appliance Svc.	1981
No Address Found 7940, 8001, 8105, 8150, 8250, 8255, 8260, 8280, 8290, 8300, 8360, 8370, 8380, 8390, 8400, 9000, 9002, 9004, 9005, 9009, 9010, 9015, 9017, 9019, 9020, 9025, 9035, 9050, 9054, 9060, 9065, 9071, 9073, 9075, 9075 ½, 9077, 9079, 9081, 9085, 9123, 915, 9140, 9145, and 9160 **San Rafael Rd.** 10205, 10235, 10310, 10320, 10333, 10420, 10690, 10700, 10705, 10710, 10780, 10785, 10808, 10850, 10920, 10995, 11605, 11708, and 12100 **El Camino Real**	Private Names Petrik Jas W ODS J&J Electric Macadero Garden Apts. Apartments CA St Mental Accounting CA St. Mental Hospital CA St. Mental Hospital RSNL Killoran Mary LCSW Lacovara O J LCSW Mannard Enn MD Russell Peter R PHD Whitehead M PHD Atascadero Un Meth	1985

Property – Street / City Directory Review

Address	Occupant	Year(s) Listed
No Address Found 7490, 6001, 6005, 8105, 8150, 8205, 8250, 8255, 8260, 8270, 8200, 8290, 8300, 8360, 8370, 8380, 8390, 8400, 8695, 9004, 9005, 9009, 9010, 9015, 9017, 9019, 9020, 9025, 9035, 9050, 9054, 9065, 9085, 9071, 9073, 9075, 9077, 9079, 9081, 9085, 9123, 9125, 9140, 9145, and 9160 **San Rafael Rd.** 10195, 10205, 10235, 10245, 10310, 10210, 10320, 10333, 10420, 10890, 10692, 10700, 10706, 10710, 10785, 10805, 10850, 10920, 10005, 11145, 11153, 11155, 11165, 11175, 11185, 11195, 11200, 11206, 11215, 11803, 11706, 11908, 12015, and 12100 **El Camino Real**	Private Names Day Ralph Construction General Contractors Inspection Washburn Paul Construction Macadero Garden Apartments Apartments Building Slucks CA St. Mental Accounting CA St. Mental Hospital CA St. Mental Prenl Jeppesen Elctric Spiess Constr Co. Hutton Heidi PHD Mahnaru Enn MD Russell Peter R RND Apartments Danish Care Ctr Inc LCST Oak Mbl Hme Pk Villa Mrgrta Mbl Hm Mira Vista Apt Atascadero Untd Ch Cabbage Patch Presc	1990

Property – Street / City Directory Review

Address	Occupant	Year(s) Listed
No Address Found 8001, 8105, 8205, 8250, 8260, 8270, 8360, 8370, 8380, 8390, 8400, 8695, 9005, 9009, 9010, 9019, 9025, 9035, 9050, 9054, 9055, 9065, 9075, 9081, 9085, 9140, 9155, 9165, 9177, 9181, and 9185 **San Rafael Rd.** 10205, 10310, 10333, 10420, 10710, 10785, 10805, 10920, 10995, 11145, 11153, 11155, 11165, 11185, 11195, 11200, 11205, 11215, 11605, and 12100 **El Camino Real**	Private Names Genl Contrs Inspctn Washburn Paul Const Macadero Garden Apts. Building Blocks CA St. Mental Accounting Peterson D W Constr Mannard Enn MD Russell Peter R PHD Danish Care Ctr Inc Villa Mrgrta Mbl Hm Atascadero Untd Ch	1992
No Address Found 8001, 8005, 8105, 8205, 8250, 8255, 8260, 8270, 8290, 8300, 8305, 8350, 8355, 8360, 8370, 8380, 8390, 8400, 8695, 9004, 9005, 9007, 9009, 9010, 9019, 9020, 9025, 9035, 9050, 9054, 9055, 9065, 9073, 9075, 9077, 9079, 9081, 9085, 9123, 9140, 9145, 9155, 9165, 9177, 9181, 9185, and 9189 **San Rafael Rd.** 10205, 10333, 10420, 10805, 10995, and 11153 **El Camino Real**	Private Names Mannard Enn MD Macadero Garden Apartments Building Blocks Peter R Russell PHD Danish Care Ctr Inc Villa Margarita Adult Mobile Mira Vista Apartments Ralph Day Construction Paul Washburn Construction	1995

Property – Street / City Directory Review

Address	Occupant	Year(s) Listed
No Address Found 7930, 7940, 8001, 8005, 8150, 8205, 8250, 8255, 8300, 8305, 8350, 8355, 8360, 8380, 8400, 9010, 9019, 9020, 9025, 9035, 9050, 9054, 9055, 9060, 9065, 9075, 9077, 9079, 9081, 9085, 9123, 9125, 9140, 9145, and 9155 **San Rafael Rd.** 10205, 10235, 10310, 10320, 10333, 10420, 10710, 10751, 10780, 10785, 10805, 10850, 10920, 10995, 11145, 11153, 11155, 11165, 11175, 11185, 11195, 11200, 11205, 11215, 11605, 11805, and 12100 **El Camino Real**	Private Names Macadero Garden Apartments Building Blocks Children Center Calif State Employees Credit Union California Association of Psychiatric Technicians California State of Mental Health Department CTRL CST Neurobehavior Center Incorporated Atascadero Reside CTRL CST Neurobehavior Center Incorporated North Cnty Office Mannard Enn MD Options CCNBC North County Office Russell Peter R PHD Danish Care Center Villa Margarita Mobile Home Park Mira Vista Apartments Atascadero United Methodist Church Methodist Church of Atascadero United Methodist Church Atascadero Cabbage Patch Preschool & Day Care	2000

Property – Street / City Directory Review

Address	Occupant	Year(s) Listed
No Address Found 7930, 7940, 8001, 8005, 8077, 8105, 8150, 8250, 8255, 8300, 8305, 8350, 8355, 8400, 8455, 8535, 8555, 8585, 8605, 8635, 8695, 8855, 9000, 9002, 9004, 9005, 9009, 9010, 9019, 9020, 9025, 9035, 9050, 9054, 9055, 9060, 9065, 9079, 9081, 9085, 9123, 9125, 9140, and 9145 **San Rafael Rd.** 10205, 10235, 10245, 10310, 10320, 10333, 10420, 10710, 10751, 10785, 10797, 10805, 10850, 11145, 11153, 11155, 11165, 11175, 11185, 11195, 11200, 11205, 11215, and 11605 **El Camino Real**	Private Names Accessorize This by Afia Keefes Kottage Ash Building Blocks Childrens CA Assn of Psychiatric Technicians Corrections California Dept Peter R Russell PhD Trevisano Marne A PhD EDD Mark Quiroz Painting Danish Care Center Mira Vista Apartments United Methodist Church Byron Business Forms Skilled Maintenance Technician Servi Condon Appraisal Services Diamond Bail Bonds and Notary Services	2005
No Address Found 97930, 7940, 8001, 8005, 8077, 8105, 8150, 8205, 8255, 8300, 8305, 8350, 8355, 8400, 8455, 8500, 8535, 8555, 8575, 8585, 8605, 8635, 8665, 8695, 8715, 8725, 8727, 8735, 8775, 8855, 9000, 9002, 9004, 9005, 9009, 9010, 9019, 9020, 9025, 9035, 9050, 9054, 9055, 9060, 9065, 9079, 9081, 9085, 9123, 9125, 9145, and 9181 **San Rafael Rd.** 10205, 10235, 10245, 10310, 10320, 10322, 10333, 10420, 10710, 10710, 10751, 10797, 10805, 10850, 10955, 11145, 11153, 11155, 11165, 11175, 11185, 11195, 11200, 11205, 11215, and 12100 **El Camino Real**	Private Names Atascadero State Hospital Corrections Dept Russell Peter R PhD Danish Care Ctr Villa Margarita Mobile Home Pk Mira Vista Apartments Byron Business Forms Isakson Engineering Condon Appraisal Svc	2010

Property – Street / City Directory Review

Address	Occupant	Year(s) Listed
No Address Found 7930, 7940, 8001, 8005, 8105, 8150, 8205, 8255, 8305, 8350, 8355, 8400, 8455, 8500, 8555, 8575, 8585, 8605, 8635, 8665, 8695, 8725, 8727, 8735, 8775, 8855, 9000, 9002, 9004, 9005, 9009, 9010, 9019, 9020, 9025, 9035, 9050, 9054, 9055, 9060, 9065, 9079, 9081, 9085, 9123, 9125, 9127, and 9140 **San Rafael Rd.** 10205, 10235, 10245, 10310, 10320, 10333, 10420, 10710, 10751, 10797, 10805, 10850, 10995, 11145, 11153, 11155, 11165, 11175, 11185, 11195, 11200, 11205, 11215, 11605, and 12100 **El Camino Real**	Private Names Atascadero State Hospital Next Generation State of California Russell Peter R PhD Danish Care Center Villa Margarita Mobile Home Park Mira Vista Apartments United Methodist Church Flickinger Painting Inc Safeguard Byron Business Forms	2014
No Address Found 7930, 7940, 8001, 8005, 8150, 8205, 8255, 8305, 8350, 8355, 8400, 8455, 8500, 8555, 8575, 8585, 8605, 8635, 8695, 8727, 8735, 8775, 8855, 9000, 9002, 9004, 9005, 9009, 9010, 9019, 9020, 9025, 9035, 9050, 9054, 9055, 9060, 9065, 9079, 9081, 9085, 9123, 9125, 9127, 9135, and 9140 **San Rafael Rd.** 10205, 10235, 10245, 10310, 10333, 10380, 10382, 10384, 10386, 10710, 10805, 10850, 11145, 11153, 11155, 11165, 11175, 11185, 11195, 11205, 11215, 11605, and 12100 **El Camino Real**	Private Names Building Blocks Childrens Center State of California Danish Care Center Danish Day Care Mira Vista Apartments United Methodist Church Flickinger Painting Inc Condon Appraisal Service	2017

No Address Found 7390, 7940, 8001, 8005, 8105, 8150, 8205, 8255, 8305, 8350, 8355, 8400, 8455, 8500, 8555, 8575, 8585, 8605, 8615, 8635, 8665, 8695, 8725, 8727, 8735, 8765, 8775, 8855, 9000, 9002, 9004, 9005, 9009, 9010, 9019, 9020, 9025, 9035, 9045, 9050, 9054, 9055, 9060, 9062, 9065, 9079, 9081, 9085, 9123, 9125, 9127, 9135, 9140, and 9145 **San Rafael Rd.** 10205, 10235, 10245, 10310, 10320, 10322, 10333, 10380, 10382, 10384, 10386, 10420, 10710, 10801, 10805, 10850, 11145, 11153, 11155, 11165, 11175, 11185, 11195, 11205, 11215, 11605, and 12100 **El Camino Real**	Private Names Bob Zehner Painting On the Fritz Repair Service Al L Romero MD Ameer Dahar MD Arturo T Onglao MD Atascadero State Hospital Beth Lawhead MD CA Dept of Mental Health California Department of State Hospitals California State Governemnt Califrnia Dept State Hospitals Christopher Marra DO Coyle John MD David D Henderson MD Dr. Jinous Parvizi, MD Erika P Wartena MD Gabrielle M Paladino MD Hani S Boutros MD Iofis Lev MD Jeffrey W Davis MD Joshua G Elliott MD Kelly Phillip MD Kulwant K Buttar MD Katherin Lewis DO Mari M Yambor MD Mark Denis Daigle MD Martin E Haas MD Michael H Lisiak MD Michael L Robin MD Next Generation Child Development Center Hadley C Osran MD Philip F Wichymann MD Profesional Group Rajagopal K Sunder MD Ranjit Abraham Joseph MD Ravindra R Chand MD Richard L Peterson MD	2022

Property – Street / City Directory Review		
Address	**Occupant**	**Year(s) Listed**
	Robert Knapp MD	
	Robert W Taylor MD	
	Roger Wunderlich MD	
	Ronald P Arnoldsen DDS	
	Roy P Germano MD	
	Susan G Smith MD	
	Veronica R Quezada MD	
	Victor J Perez Preciado MD	
	Willard M Towle MD	
	Mcconnells Elite Training	
	Chalk Mountain Community School	
	Paloma Creek High School	
	San Luis Obispo County Office of Education	
	Danish Care Center	
	Mira Vista Apartments	
	John Wessel.com	
	Etermal Vision Design	
	United Methodist Church	
	Flickinger Painting Inc	
	Safeguard Print & Promo	
	Isakson Engineering	
	True Vision Robotics	
	M&M Construction	
	B Borba Construction	
	Diamond Bail Bonds & Notary Svc	
	Ceridian HCM Inc	

There were no other environmentally suspect businesses that were not previously discussed in parts of this assessment related to the EDR Radius Report (*Section 5.4*). A copy of the EDR Local Street/City Directory search is in Appendix D.

Adjoining / Surrounding Properties

There were no businesses or residences listed in the adjoining/surrounding area of concern. There were no environmentally suspect businesses that were not previously discussed in parts of this assessment related to the EDR Radius Report. (*Section 5.4.2*).

5.3.4 Topographic and Historical Maps

EDR™ completed a general search for historical topographic maps covering the *subject* and adjoining properties. Historical topographic maps were reviewed for the following years: 1897, 1900, 1916, 1942, 1948, 1952, 1965, 1993, 1995, 2012, 2015, 2018, 2021. A copy of the EDR Historical Topographic Maps search is in Appendix D.

A portion of the pertinent United States Geological Survey 7.5-minute Series (Topographic) Map is provided as Figure 1.

APTIM did not review additional documentation from any other sources.

5.3.5 Other Records and Historical Sources

No other standard historical sources were reviewed for adjoining properties during this assessment. Additional standard historical sources were either not necessary based on known hydrogeologic/geologic conditions that will likely limit the migration of hazardous substances or petroleum products to the subject property or were not reasonably ascertainable and/or determined by the APTIM environmental professional to not be useful in identifying *RECs* in connection with the *subject property*. In accordance with ASTM Practice E1527-21 §8.3.9, the review of other records and historical sources is not a requirement.

5.4 Regulatory Records Review

Environmental Data Resources, Inc. ("EDR™") completed an environmental regulatory database search for the *subject property* and properties within respective ASTM approximate minimum search distances. The *EDR™ Radius Map with GeoCheck Report®* ("Radius Report"), including the date the report was prepared, the date the information was last updated, and the definition of databases searched, is provided in Appendix C.

Regulatory Database Assessment Criteria - Methodology and Limiting Conditions

In accordance with ASTM Practice E1527-21 §8.2.3, if the *subject property* or adjoining properties are identified within standard environmental record sources (i.e., regulatory database search) pertinent and associated regulatory agency files or records should be reviewed. If, in the environmental professional's opinion, such a review is not warranted, the environmental professional must explain the justification for not conducting the file or record's review. As an alternative the environmental professional may review files or records from an alternative source (for example, on-site records, *user* provided records, records from local government agencies, interviews with regulatory officials or other individuals knowledgeable about the environmental conditions that resulted in the standard environmental record source listing, etc.).

APTIM reviewed the environmental database records identified in the Radius Report and evaluated each reported site with respect to the setting (residential, commercial, or industrial), the density (urban, rural, suburban), the distance that contaminants are likely to migrate based on local geological and hydrological conditions, and other reasonable factors. Reported release sites identified in the Radius Report were evaluated with respect to the nature and extent of a given release, the distance of the reported release site from the *subject property*, the stratigraphy of soils, the expected soil permeability, and the topographic position of a reported release site with respect to known or expected local and/or regional groundwater flow direction. Generally, reported release sites located within ¼ mile up-gradient or ⅛ mile cross-gradient or adjacent down-gradient are considered to have a potential to have impacted the *subject property*. Sites that were listed in the database search report, but not identified as a release site, and off-site properties that were listed as being "closed" were not considered to have a potential to have impacted the *subject property*.

Terms and database designations may differ from actual federal, state, tribal or local environmental registry names. Where deemed necessary or applicable, supplemental database records were reviewed, file reviews, or conversations with regulatory agency representatives were completed.

5.4.1 On-Site Environmental Regulatory Listings

According to the databases searched by EDR, the *subject property* all the listings were associated to 10333 El Camino Real address which corresponds to the Atascadero State Hospital. Both the on-site and off-site environmental listings did not include the subject property (10331 El Camino Real address).

5.4.2 Off-Site Environmental Regulatory Listings

In accordance with ASTM Practice E1527-21 §8.2.3, if adjoining properties are identified within standard environmental record sources (i.e., regulatory database search) pertinent and associated regulatory agency files or records should be reviewed. If, in the environmental professional's opinion, such a review is not warranted, the environmental professional must explain the justification for not conducting the file or record's review.

Listed below are environmental regulatory listings for adjacent or surrounding properties, which were deemed by the environmental professional to warrant additional environmental discussion and evaluation:

Off-Site Environmental Regulatory Listing					
Regulatory Listing(s)	**Facility Name/Address**	**Distance / Direction**	***Gradient**	**Federal / State ID**	**APTIM Opinion**

LUST	Croom & Croom/Chalk Mountain Liquor 9990 El Camino Real Atascadero, CA 93422	1,711 ft/NW	Higher	S102428492	HREC

**Hydraulic gradient based on reported groundwater data or inferred based on physical setting sources*

Discussion:

LUST—The Leaking Underground Storage Tank Incident Reports contain an inventory of reported leaking underground storage tank incidents at the surrounding property. The data comes from the Stat Water Resources Control Board Leaking Underground Storage Tank Information System.

A review of the LUST listing as provided by the EDR revealed multiple violations including overfill as well as leaks of both diesel and gasoline with the excavation and disposal of contaminated soil at the closure of the UST. This entry is considered a historical REC (HREC).

Off-Site Environmental Regulatory Listing

Regulatory Listing(s)	Facility Name/Address	Distance / Direction	*Gradient	Federal / State ID	APTIM Opinion
LUST	Shell Service Station 9155 San Gabriel Atascadero, CA 93422	1872 ft/NW	Higher	S102437346	HREC

**Hydraulic gradient based on reported groundwater data or inferred based on physical setting sources*

Discussion:

LUST—The Leaking Underground Storage Tank Incident Reports contain an inventory of reported leaking underground storage tank incidents. The data comes from the Stat Water Resources Control Board Leaking Underground Storage Tank Information System.

A review of the LUST listing as provided by the EDR revealed TPH and raw product found 10-15ft bgs during a Tank Closure resulting from overfill at the surrounding property. Four USTs and associated piping were removed/replaced. This entry is considered a historical REC (HREC).

Off-Site Environmental Regulatory Listing

Regulatory Listing(s)	Facility Name/Address	Distance / Direction	*Gradient	Federal / State ID	APTIM Opinion
LUST SWEEPS UST CHMIRS	Atascadero Chevron 8955 Montecito Ave. Atascadero, CA 93422	2750 ft/NW	Higher	S101593623	CREC

**Hydraulic gradient based on reported groundwater data or inferred based on physical setting sources*

Discussion:

LUST—The Leaking Underground Storage Tank Incident Reports contain an inventory of reported leaking underground storage tank incidents. The data comes from the Stat Water Resources Control Board Leaking Underground Storage Tank Information System.

A review of the LUST listing as provided by the EDR revealed dispenser and leaking piping during tank and piping removal. The contaminated soils were successfully removed. This entry is considered a Controlled REC (CREC).

SWEEPS UST - Statewide Environmental Evaluation and Planning System. This underground storage tank listing was updated an maintained by a company contacted by the SWRCB in the early 1990's. The listing is no longer updated or maintained. The local agency is the contact for more information on a site on the SWEEPS list.

A review of the SWEEPS UST listing as provided by the EDR revealed an entry for the address 8955 Montecito Ave for 4 Active USTs adjacent to the parcel portion of concern. This entry is not considered a REC.

CHMIRS – California Hazardous Material Incident Reporting System. CHMIRS contains information on reported hazardous material incidents (accidental releases or spills).

A review of CHMIRS listing as provided by the EDR revealed one entry for the address 8955 Montecito Ave for 2010. The entry shows the release of 50 to 80 gallons of diesel when a pump at the station failed to shut off and the product spilled onto the concrete and asphalt. This entry is a Historical REC (HREC).

Off-Site Environmental Regulatory Listing

Regulatory Listing(s)	Facility Name/Address	Distance / Direction	*Gradient	Federal / State ID	APTIM Opinion
HAZNET	Tesoro Shell 68505 9155 San Gabriel Rd Atascadero, CA 93422	1872 ft/NW	Higher	S113148501	Not a REC

**Hydraulic gradient based on reported groundwater data or inferred based on physical setting sources*

Discussion:

HAZNET—Facility and Manifest Data. The data are extracted from the copies of hazardous waste manifests received each year by the California Department of Toxic Substances (DTSC). The annual volume of manifests is typically 700,000–1,000,000 annually, representing approximately 350,000–500,000 shipments. Data are from the manifests submitted without correction, and therefore many contain some invalid values or data elements such as generator ID, TSD ID, waste category, and disposal method. This database begins with calendar year 2016.

A review of the HAZNET list as provided by the EDR, revealed 33 entries for the address 9155 San Gabriel for the hazardous material offsite shipment of approximately 4.99 tons between 2014 and 2020.

Off-Site Environmental Regulatory Listing

Regulatory Listing(s)	Facility Name/Address	Distance / Direction	*Gradient	Federal / State ID	APTIM Opinion
SWEEPS UST	ATASCADERO STATE HOSPITAL	2044 ft/ENE	Lower	1000377932	Not a REC

	10333 El Camino Real, Atascadero, CA				

Hydraulic gradient based on reported groundwater data or inferred based on physical setting sources

Discussion:

SWEEPS UST—Statewide Environmental Evaluation and Planning System. This underground storage tank listing was updated an maintained by a company contacted by the SWRCB in the early 1990's. The listing is no longer updated or maintained. The local agency is the contact for more information on a site on the SWEEPS list.

A review of the SWEEPS UST listing as provided by the EDR revealed an entry for the address 10333 El Camino Real for 6 Active Diesel USTs adjacent to the parcel portion of concern. This entry is not considered a REC.

Off-Site Environmental Regulatory Listing

Regulatory Listing(s)	Facility Name/Address	Distance / Direction	*Gradient	Federal / State ID	APTIM Opinion
HWTS	ATASCADERO STATE HOSPITAL 10333 El Camino Real, Atascadero, CA	2044 ft/ENE	Lower	1000377932	Not a REC

Hydraulic gradient based on reported groundwater data or inferred based on physical setting sources

Discussion:

HWTS—Registered Hazardous Waste Transporter Database. A listing of hazardous waste transporters. In California, unless specifically exempted, it is unlawful for any person to transport hazardous wastes unless the person holds a valid registration issued by DTSC. A hazardous waste transporter registration is valid for one year and is assigned a unique registration number.

A review of the HWTS listing as provided by the EDR revealed two entry for the address 10333 El Camino Real. The listing showed a database creating date on 10/02/2012 (inactive on 01/01/2013) and 09/26/2017 (inactive on 09/26/2017) which under the business names ATASCADERO STATE HOSPITAL and DEPARTMENT OF STATE HOSPITALS – ATASCADERO respectively.

The Radius Report identifies various additional federal, state, tribal, or local sites within respective ASTM minimum search distances. A complete listing of databases, distances, the definition of databases searched, and reported sites within respective ASTM search distances is provided in Appendix C.

It is APTIM's opinion that the remaining listed sites within the Radius Report and located off-site do not have a potential to adversely impact the soil, soil vapor, groundwater, or surface water of the *subject property*.

5.4.3 Orphan/Non-Locatable Site Listings

The Radius Report identified one orphan site (Chevron Atascadero Pumping Station) located approximately 5 miles east of the *subject property* ("Orphan/Non-Locatable Sites") and it is APTIM's opinion that this site does not have a potential to adversely impact the soil, soil vapor, groundwater, or surface water of the *subject property*.

5.4.4 Additional Environmental Record Sources

The Radius Report identifies numerous additional and supplemental federal, state, tribal, or local databases which are beyond the standard environmental record sources required by ASTM Practice E1527-21 §8.2.2. A complete listing of additional and supplemental databases, distances, the definition of databases searched and reported sites within respective ASTM approximate minimum search distances is provided in Appendix C.

The *subject property* and adjacent properties are not identified in any of the supplemental or additional databases unless otherwise indicated.

5.5 Previous Environmental Reports and Documentation

A previous Phase I ESA was completed in July 2022 for the entire parcel of which the subject property is a portion for the Real Estate Services Division of the California Department of General Services and said report was reviewed and is included in Appendix H. Additionally, APTIM searched for documents related to the *subject property* that could be publicly available on the CALEPA Document Explorer.

6.0 INTERVIEWS

The objective of interviews is to obtain information indicative or material to the identification of *RECs*. In accordance with ASTM Practice E1527-21 §10.7.2 if the environmental representative conducting the interview(s) asks questions of a person other than the *user* but does not receive answers or receives partial answers, the Phase I ESA shall not thereby be deemed incomplete, provided that: 1) records have been kept of the person to whom the questions were addressed and the responses given, if any, and 2) at least one reasonable follow up was made asking for responses.

APTIM provided the *Owner/Occupant Questionnaire*, derived in part from the ASTM International *Designation: E1528 Standard Practice for Limited Environmental Due Diligence: Transaction Screen Process,* to the owner of the *subject property* to obtain known history and environmental information associated with the *subject property*. The Owner/Occupant Questionnaire is provided in Appendix F.

A summary of provided information is presented below:

6.1 Interviews with Key Site Manager

Interviews with Key Site Manager	
Name / Agency / Address / Number	**Comments**
Mr. Kevin Giovanni Department of State Hospitals Atascadero 10333 El Camino Real, Atascadero, CA 93422 805-468-3035	The present owner of the Property is the Department of State Hospitals (DSH). APTIM interviewed the DSH representatives. No former owners were interviewed.

6.2 Interviews with Present Occupant(s)

Interviews with Present Occupant(s)	
Name / Agency / Address / Number	**Comments**
Mr. Kevin Giovanni Department of State Hospitals Atascadero	Mr. Giovanni provided APTIM access to the site and provided general information about the Property. Mr. Giovanni was familiar with the past usage/improvements of the property for over 7 years.

Interviews with Present Occupant(s)	
Name / Agency / Address / Number	**Comments**
10333 El Camino Real, Atascadero, CA 93422 805-468-3035	

6.3 Interviews with Past Owners, Operators, and Occupants

Interviews with Past Owners, Operators, and Occupants	
Name / Agency / Address / Number	**Comments**
None	No past owners, operators, or occupants were interviewed during the Phase I ESA.

6.4 Interviews with State and/or Local Government Officials

Interview(s) with State and/or Local Government Officials	
Name / Agency / Address / Number	**Comments**
Other Agencies of Government	No agencies were interviewed. Additional environmental records or permits associated with the *subject property* and acquired from respective government regulatory agencies have been discussed in detail within *Section 5.2.5* of this Report.

6.5 Interviews with Others / Abandoned Property Interviews

Interviews with Others or Owner / Occupant of Neighboring Properties	
Name / Agency / Address / Number	**Comments**
None	No other interviews were deemed warranted and the *subject property* is not abandoned.

7.0 NON-SCOPE SERVICES/CONSIDERATIONS

7.1 Additional Services / Other Environmental Considerations

The *user* did not request that APTIM perform non-scope or additional services as part of this assessment.

8.0 FINDINGS AND OPINIONS

APTIM has developed the following opinions relating to the known environmental conditions in connection with the s*ubject property*.

8.1 On-Site Environmental Findings

On-Site Environmental Findings	
Location	**Issue / Concern / Comments**
General Property	The target property has remained largely undeveloped since 1940. An active high pressure natural gas distribution line borders the target property, parallel or below the San Rafael access road toward the hospital from El Camino Real. A transite pipeline (asbestos-cement pipe) runs beneath San Rafael Rd. bordering the *subject property*. A drainage pipe originating within the adjacent residential apartment complex terminates and drains onto the *subject property* in the northeastern corner of the *subject parcel*. The contents of the drainage pipe were not sampled or evaluated. Multiple Geo markers were situated throughout the *subject property* for an unknown purpose. This assessment has revealed no evidence of recognized environmental conditions (REC) on the *subject property*.

8.2 Off-Site Environmental Findings

Off-Site Environmental Findings	
Location	**Issue / Concern / Comments**
Adjoining Properties	The Atascadero State Hospital site contains records related to hazardous materials handling and removal, as well as a former leaking valves and spills from an underground storage tank caused by equipment malfunctions and human error. The spills were contained. These entries are considered Historical RECs. The records revealed one 8,000-gallon AST Diesel tank. The records also revealed six single- walled underground storage tanks, installed in 1952 and 1977, with a total capacity of approximately 71,000 gallons. Among the fuels stored are #5 fuel oil, regular leaded and unleaded gasoline, and diesel fuel. Serval notices to permanently close or remove the single wall underground storage tanks before 31 December 2025 were issued by the local CUPA in March 2021, March 2022, March 2023, April 2024, and April 2025 with penalties of $5,000 per day beginning 01 January 2026 if not removed. Per the CA SWRCB there are no single-walled tanks in Atascadero. No further records were found regarding the current status of these tanks. Per interview with Mr. Giovanni and EDR report, only 2 USTs and 1 AST remain on-site. To the northwest of the *Subject Property*: An active sewage lift station owns and maintained by the City of Atascadero is located on the Northwest corner of El Camino Real and San Rafael Rd. The lift station is located upgradient from the subject property.

Off-Site Environmental Findings	
Location	**Issue / Concern / Comments**
	No other adjoining properties to the north, west, south, and east were included in the EDR reporting. This assessment has revealed no evidence of other recognized environmental conditions (REC) on the adjoining properties
Surrounding Properties	Based on findings of this assessment, APTIM does not have any additional opinions regarding the surrounding property environmental findings that warrant further discussion of clarification.

8.3 Deviations

Deviation from ASTM Practice E1527-21 included:

A review of *subject property* appraisal or valuation records to determine a valuation reduction for any known environmental conditions, if any, was not conducted in accordance, with ASTM Practice E1527-21 §6.5 as part of the Phase I ESA.

A chain-of-title review was not conducted in accordance with ASTM Practice 1527-21 §6.2.1 and §8.5 as part of this assessment.

8.4 Data Gaps and Significant Data Gaps

8.4.1 Data Gaps

A data gap is a lack of or inability to obtain information required by ASTM Practice E1527-21 despite good faith efforts by APTIM to gather such information. Data gaps may result from incompleteness in any of the activities required by ASTM E1527-21, including but not limited to, site reconnaissance (for example, an inability to conduct the site visit), and interviews (for example, an inability to interview the key site manager, regulatory officials, etc.)

APTIM identified the following data gaps while performing this Phase I ESA:

Data Gaps	
ASTM 1527-21 Requirement	**Issue / Concern / Comments**
Site Reconnaissance	Site reconnaissance was limited to the portion of the parcel of concern (undeveloped).
Interviews	No data gap.
Others	None

8.4.2 Significant Data Gaps

A data gap is significant if other information and/or professional experience raises reasonable concerns involving the effects of that data gap on the ability of the environmental professional to render an opinion regarding whether conditions exist that are indicative of *RECs* or *CRECs*.

Significant Data Gaps	
ASTM 1527-21 Requirement	**Issue / Concern / Comments**
Site Reconnaissance	No significant data gaps were identified.

8.5 Opinions

APTIM has developed the following opinion relating to the known environmental and business environmental risks on the *subject property* and adjacent properties.

8.5.1 On-Site Environmental Opinions

On-Site Environmental Opinion	
Location	**Issue / Concern / Comments**
Property	The *subject property* has remained largely undeveloped since 1940. An active high pressure natural gas distribution line borders the *subject property*, parallel or below the San Rafael access road toward the hospital from El Camino Real. Further information about the transite pipeline (asbestos-cement pipe) that runs beneath San Rafael Rd. bordering the *subject property* including its extent, condition, year of installation, maintenance status, and exact location. A drainage pipe originating within the adjoining residential apartment complex with unknown contents and actively draining onto the *subject property* located near the Northeastern corner of the *subject property*.

8.5.2 Off-Site Environmental Opinions

Off-Site Environmental Opinion	
Location	**Issue / Concern / Comments**
Adjoining and Surrounding Properties	Based on the findings of this assessment, APTIM recommends the *user* further assess and determine the source and contents of the drainage pipe in the northeastern corner tip of the *Subject Property*, originating within the residential apartment complex adjacent to the *Subject Property*.

9.0 CONCLUSIONS AND RECOMMENDATIONS

9.1 Conclusions

In accordance with ASTM Practice E1527-21 §12.7, APTIM provides the following statement:

"We have performed a Phase I ESA in conformance with the scope and limitations of the ASTM Practice E1527-21 of the property located at 2550 McCain Valley Rd, Boulevard, San Diego County, CA 91905 the *subject property*. Any exceptions to, or deletions from, this practice are described in *Section No. 8.3* of this *report*. This assessment has revealed no *significant data gap* in connection with the "*subject property*."

9.1.1 Recognized Environmental Conditions

This assessment has revealed no evidence of a *recognized environmental condition* (*REC*) in connection with the *subject property*:

9.1.2 Controlled Recognized Environmental Conditions

This assessment has revealed no evidence of a *controlled recognized environmental condition (CREC)* in connection with the *subject property*:

9.1.3 Significant Data Gaps

This assessment has revealed no significant data gap in connection with the *subject property*:

9.2 Recommendations

APTIM provides the following recommendations relative to environmental conditions on the *subject property* that, while not required to be promulgated pursuant to ASTM Practice E1527-21 §12.8 and §12.9, have been developed at the specific request of the *user* in accordance with the mutually agreed upon scope of services.

Based on the findings, opinions, and conclusions of this Phase I ESA, APTIM recommends the *user* further assess and determine the source and contents of the drainage pipe in the northeastern corner of the *Subject Property*, originating within the residential apartment complex adjacent to the *Subject Property*.

10.0 REFERENCES

Reports, documents, and materials (*i.e.,* previous environmental reports, environmental database records, aerial photographs, city directories, fire insurance maps topographic maps, historical maps, federal state and local agencies of government, and interviews) pertinent to the Phase I ESA have been individually identified and referenced within respective sections of this *report*.

Standard and Universal References

American Society for Testing and Materials International (ASTM) Designation E1527-21, *Standard Practice for Environmental Site Assessments: Phase I Environmental Site Assessment Process*, ASTM International, West Conshohocken, PA. November 1, 2021, www.astm.org.

Aptim Environmental & Infrastructure, LLC. *Phase I Environmental Site Assessment Report: Atascadero State Hospital Buffer Land – Phase I*. Irvine, CA. July 2022.

California State Water Resources Control Board. UST Single-walled-tank-progress. March 2026, https://www.waterboards.ca.gov/ust/single-walled-tanks-progress/

Environmental Data Resources Inc. (EDR). *Certified Sanborn® Map Report*, Inquiry Number 9242979.3. February 04, 2026.

Environmental Data Resources, Inc. (EDR). *The EDR Aerial Photo Decade Package*, Inquiry Number 8242979.11. February 04, 2026.

Lightbox Parent, L.P. *The EDR City Directory Image Report®*, Inquiry Number 8242979.5. February 09, 2026

Environmental Data Resources, Inc. (EDR). *The EDR Environmental Lien and AUL Search®*, Inquiry Number 8242979.7S. February 05, 2026.

Environmental Data Resources, Inc. (EDR). *The EDR Historical Topo Map Report®*, Inquiry Number 8242979.4. February 04, 2026

Environmental Data Resources, Inc. (EDR). *The EDR Permit Report®*, Inquiry Number 8242979.8. February 04, 2026.

Environmental Data Resources, Inc. (EDR). *The EDR Property Tax Map Report®*, Inquiry Number 8242979.6. February 04, 2026.

Environmental Data Resources, Inc. (EDR). *The EDR Radius Map™ Report with GeoCheck®*, Inquiry Number 8242979.2s. February 04, 2026.

Environmental Data Resources, Inc. (EDR). *The EDR Summary Radius Map™ Report*, Inquiry Number 8242979.2s. February 04, 2026.

Appendix A
Figures

Figure 1
Site Location Map

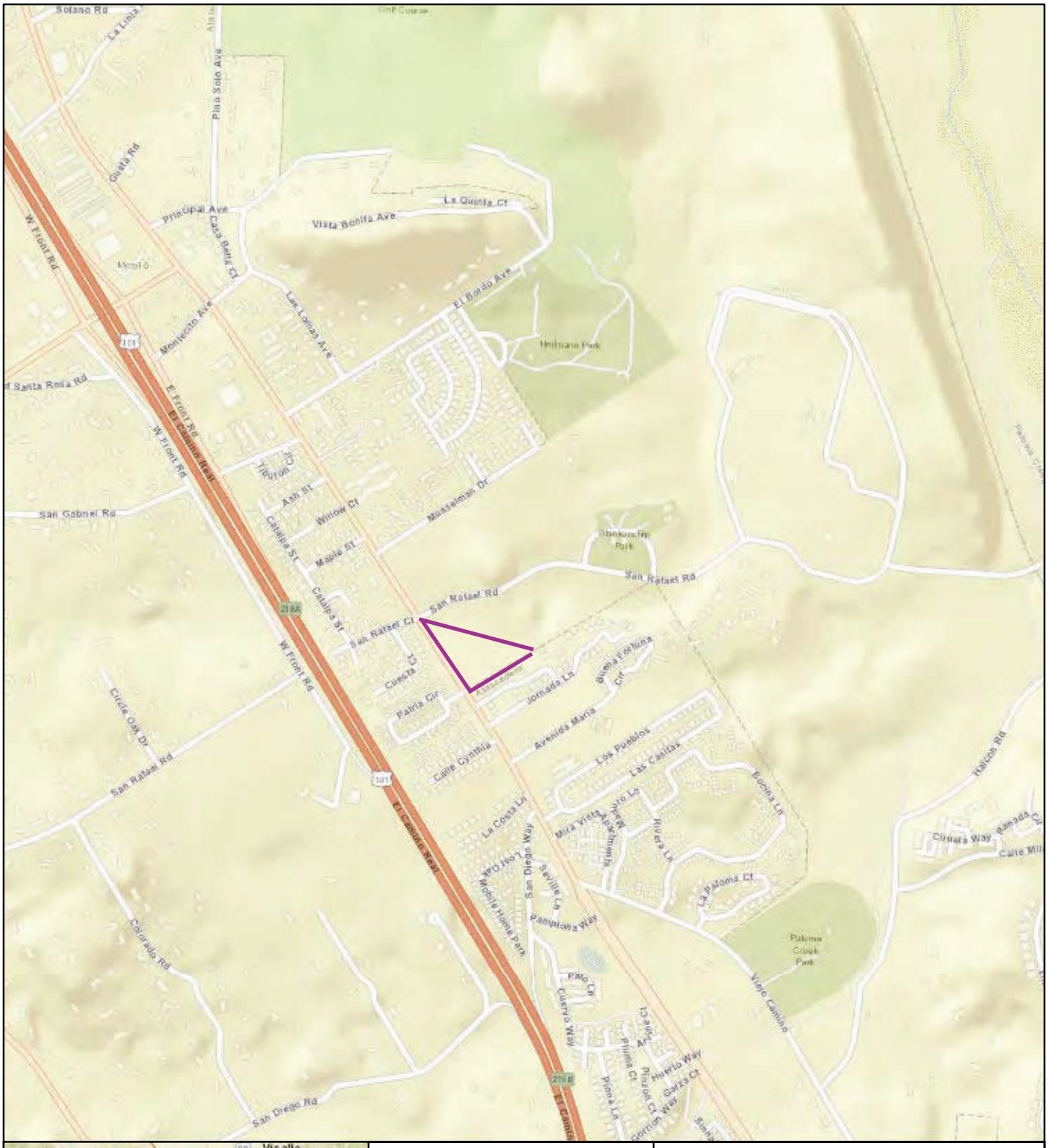

FIGURE 1

Subject Property Location Map

Atascadero State Hospital Buffer Land
10331 El Camino Real, Atascadero, CA 93422

Document Path: F:\Projects\Atascadero\GIS_Documents\Project_Maps\Phase1\ASH_001_Location_Map.mxd

Figure 2
Property Map



Legend

Parcel Boundary

N
W E
S

0 200 400 Feet

Dec 2020 Aerial Photo

APTIM

FIGURE 2

Subject Property Map

Atascadero State Hospital Buffer Land
10331 El Camino Real, Atascadero, CA 93422

Document Path: F:\Projects\Atascadero\GIS_Documents\Project_Maps\Phase1\ASH_002_Property_Map.mxd

Figure 3
Detailed Property Map



Legend

Parcel Boundary

N
W E
S

0 200 400 Feet

Dec 2020 Aerial Photo

APTIM

FIGURE 3

Area Map

Atascadero State Hospital Buffer Land
10331 El Camino Real, Atascadero, CA 93422

Document Path: F:\Projects\Atascadero\GIS_Documents\Project_Maps\Phase1\ASH_003_Area_Map.mxd

Appendix B
Photographic Record

APTIM

Photographic Record

Client: PSHH
Location: Atascadero State Hospital Buffer Land

Prepared by: APTIM
Photographs Dates: 2/20/2026
Project No : 631049368

Photograph No 1

Direction:

Southeast

Description:

Painted metal fencing on south/ southwestern edge of property, along El Camino Real



Photograph No 2

Direction:

Southeast

Description:

Painted metal fencing on south/ southwestern edge of property, along El Camino Real



Photographic Record

Prepared by: APTIM
Client: PSHH
Photographs Dates: 2/20/2026
Location: Atascadero State Hospital Buffer Land
Project No : 631049368

Photograph No 3

Direction:

North

Description:

Southeastern corner of the subject property (El Camino Real and Oak Apartments); vegetated culvert to the North



Photograph No 4

Direction:

Northeast

Description:

Geo Marker in northeast portion of the subject property



Photographic Record

Prepared by: APTIM
Photographs Dates: 2/20/2026
Project No : 631049368

Client: PSHH
Location: Atascadero State Hospital Buffer Land

Photograph No 3

Direction:

East/Northeast

Description:

Geo markers on subject property; Oak apartments adjacent to the subject property.



Photograph No 4

Direction:

Southwest

Description:

Geo markers and metal fencing along El Camino Real



Photographic Record

Prepared by: APTIM
Client: PSHH
Photographs Dates: 2/20/2026
Location: Atascadero State Hospital Buffer Land
Project No : 631049368

Photograph No 3

Direction:

Southeast

Description:

Northwest corner of subject property; El Camino Real and San Rafael Rd.; Fire hydrant and water valve



Photograph No 4

Direction:

North/Northwest

Description:

High Pressure Gas Pipeline signage along San Rafael Road



Photographic Record

Prepared by: APTIM
Client: PSHH
Photographs Dates: 2/20/2026
Location: Atascadero State Hospital Buffer Land
Project No : 631049368

Photograph No 5

Direction:

Northeast

Description:

Wooden fencing along the boundary with Oak Apartments



Photograph No 6

Direction:

East

Description:

Old wooden fencing pile



Photographic Record

Prepared by: APTIM
Client: PSHH
Photographs Dates: 2/20/2026
Location: Atascadero State Hospital Buffer Land
Project No : 631049368

Photograph No 7

Direction:

Northwest

Description:

NW corner of the subject parcel at El Camino Real and San Rafael Rd. where stormwater and runoff flow into culverts running beneath El Camino Real.



Photograph No 8

Direction:

Northwest

Description:

NW corner of the subject parcel at El Camino Real and San Rafael Rd. where stormwater and runoff flow into culverts running beneath El Camino Real.



Photographic Record

Prepared by: APTIM
Client: PSHH
Photographs Dates: 2/20/2026
Location: Atascadero State Hospital Buffer Land
Project No : 631049368

Photograph No 9

Direction:

East

Description:

Top Northeastern corner of the subject property; drainage pipe originating from within Oak Apartments



Photograph No 10

Direction:

East

Description:

Drainage pipe in embankment originating within Oak Apartments; erosion and barbed wire fencing



Photographic Record

Prepared by: APTIM
Client: PSHH
Photographs Dates: 2/20/2026
Location: Atascadero State Hospital Buffer Land
Project No : 631049368

Photograph No 11

Direction:

Northwest

Description:

Edge of parcel along the northern boundary and vegetated culvert from the NE tip of the parcel.



Photograph No 12

Direction:

Northwest

Description:

Edge of parcel along the northern boundary and vegetated culvert from the NE tip of the parcel.



Photographic Record

Prepared by: APTIM
Client: PSHH
Photographs Dates: 2/20/2026
Location: Atascadero State Hospital Buffer Land
Project No : 631049368

Photograph No 13

Direction:

Northwest

Description:

Lift Station; corner of El Camino Real and San Rafael Ct.; across from subject property



Photograph No 14

Direction:

South

Description:

Corner of the subject parcel; Oak Apartments and El Camino Real; metal, wood, and wire fencing.



Photographic Record

Client: PSHH
Location: Atascadero State Hospital Buffer Land

Prepared by: APTIM
Photographs Dates: 2/20/2026
Project No : 631049368

Photograph No 15

Direction:

Southeast

Description:

Vegetated undeveloped land towards El Camino Real and Oak Apartments



Photograph No 16

Direction:

Southeast

Description:

Vegetated undeveloped land towards El Camino Real and Oak Apartments



Appendix C
Environmental Database Records – EDR Radius Map Report

PSHH Phase I ESA El Camino Real & San Rafael Rd
El Camino Real & San Rafael Rd
ATASCADERO, CA 93422

Inquiry Number: 8242979.2s
February 04, 2026

EDR Summary Radius Map Report

6 Armstrong Road, 4th floor
Shelton, CT 06484
Toll Free: 800.352.0050
www.edrnet.com

TABLE OF CONTENTS

LIGHTBOX LIVE

Open LightBox Live to access data, tools, and advanced analytics in one online platform.

http://www.web.edrnet.com/ordering/switchboard/login.aspx?s=goto_lightbox&pguid=CA83F2CE-BD7E-42B9-9191-31754E4BE70E

SECTION	PAGE
Executive Summary	ES1
Overview Map	2
Detail Map	3
Map Findings Summary	4
Map Findings	9
Orphan Summary	305
Government Records Searched/Data Currency Tracking	GR-1

GEOCHECK ADDENDUM

Physical Setting Source Addendum	A-1
Physical Setting Source Summary	A-2
Physical Setting SSURGO Soil Map	A-5
Physical Setting Source Map	A-10
Physical Setting Source Map Findings	A-12
Physical Setting Source Records Searched	PSGR-1

Disclaimer - Copyright and Trademark Notice

This Report contains certain information obtained from a variety of public and other sources reasonably available to Environmental Data Resources, LLC. It cannot be concluded from this Report that coverage information for the target and surrounding properties does not exist from other sources. This Report is provided on an "AS IS", "AS AVAILABLE" basis. **NO WARRANTY EXPRESS OR IMPLIED IS MADE WHATSOEVER IN CONNECTION WITH THIS REPORT. ENVIRONMENTAL DATA RESOURCES, LLC AND ITS SUBSIDIARIES, AFFILIATES AND THIRD PARTY SUPPLIERS DISCLAIM ALL WARRANTIES, OF ANY KIND OR NATURE, EXPRESS OR IMPLIED, ARISING OUT OF OR RELATED TO THIS REPORT OR ANY OF THE DATA AND INFORMATION PROVIDED IN THIS REPORT, INCLUDING WITHOUT LIMITATION, ANY WARRANTIES REGARDING ACCURACY, QUALITY, CORRECTNESS, COMPLETENESS, COMPREHENSIVENESS, SUITABILITY, MERCHANTABILITY, FITNESS FOR A PARTICULAR PURPOSE, TITLE, NON-INFRINGEMENT, MISAPPROPRIATION, OR OTHERWISE. ALL RISK IS ASSUMED BY THE USER. IN NO EVENT SHALL ENVIRONMENTAL DATA RESOURCES, LLC OR ITS SUBSIDIARIES, AFFILIATES OR THIRD PARTY SUPPLIERS BE LIABLE TO ANYONE FOR ANY DIRECT, INCIDENTAL, INDIRECT, SPECIAL, CONSEQUENTIAL OR OTHER DAMAGES OF ANY TYPE OR KIND (INCLUDING BUT NOT LIMITED TO LOSS OF PROFITS, LOSS OF USE, OR LOSS OF DATA) INFORMATION PROVIDED IN THIS REPORT.** Any analyses, estimates, ratings, environmental risk levels, or risk codes provided in this Report are provided for illustrative purposes only, and are not intended to provide, nor should they be interpreted as providing any facts regarding, or prediction or forecast of, any environmental risk for any property. Only an assessment performed by a qualified environmental professional can provide findings, opinions or conclusions regarding the environmental risk or conditions in, on or at any property.

Copyright 2026 by Environmental Data Resources, LLC. All rights reserved. Reproduction in any media or format, in whole or in part, of any report or map of Environmental Data Resources, LLC, or its affiliates, is prohibited without prior written permission.

EDR and its logos (including Sanborn and Sanborn Map) are trademarks of Environmental Data Resources, LLC or its affiliates. All other trademarks used herein are the property of their respective owners.

EXECUTIVE SUMMARY

A search of available environmental records was conducted by Environmental Data Resources, Inc (EDR). The report was designed to assist parties seeking to meet the search requirements of EPA's Standards and Practices for All Appropriate Inquiries (40 CFR Part 312), the ASTM Standard Practice for Environmental Site Assessments (E1527 - 21), the ASTM Standard Practice for Environmental Site Assessments for Forestland or Rural Property (E2247 - 23), the ASTM Standard Practice for Limited Environmental Due Diligence: Transaction Screen Process (E1528 - 22) or custom requirements developed for the evaluation of environmental risk associated with a parcel of real estate.

TARGET PROPERTY INFORMATION

ADDRESS

EL CAMINO REAL & SAN RAFAEL RD
ATASCADERO, CA 93422

COORDINATES

Latitude (North):	35.4593420 - 35˚ 27' 33.63''
Longitude (West):	120.6422410 - 120˚ 38' 32.06''
Universal Tranverse Mercator:	Zone 10
UTM X (Meters):	713965.1
UTM Y (Meters):	3926340.2
Elevation:	928 ft. above sea level

USGS TOPOGRAPHIC MAP ASSOCIATED WITH TARGET PROPERTY

Target Property:	TP
Source:	U.S. Geological Survey

Target Property:	E
Source:	U.S. Geological Survey

AERIAL PHOTOGRAPHY IN THIS REPORT

Photo Year:	2024
Source:	USDA

MAPPED SITES SUMMARY

Target Property Address:
EL CAMINO REAL & SAN RAFAEL RD
ATASCADERO, CA 93422

Click on Map ID to see full detail.

MAP ID	SITE NAME	ADDRESS	DATABASE ACRONYMS	RELATIVE ELEVATION	DIST (ft. & mi.) DIRECTION
A1	GABRIELLE ROMO AND R	9301 MUSSELMAN DR	RCRA NonGen / NLR, E MANIFEST	Higher	644, 0.122, NW
A2	9301 MUSSELMAN DR	9301 MUSSELMAN DR	RCRA NonGen / NLR	Higher	644, 0.122, NW
A3	GABY ROMO	9301 MUSSLEMAN DR	RCRA NonGen / NLR, E MANIFEST	Higher	644, 0.122, NW
A4	ATASCADERO STATE HOS	NEAR SAN GABRIEL RD.	SWF/LF	Higher	712, 0.135, NNW
5	ATASCADERO SCHOOL SI	10801 EL CAMINO REAL	ENVIROSTOR, SCH	Higher	737, 0.140, ESE
B6	DANISH CARE CENTER	10805 EL CAMINO REAL	CUPA Listings, CERS	Higher	790, 0.150, SE
B7	AT&T - SE1JU	10925 EL CAMINO REAL	CUPA Listings, CERS	Higher	791, 0.150, SSE
A8	HOUSING AUTHORITY OF	10205 EL CAMINO REAL	RCRA NonGen / NLR, E MANIFEST	Higher	842, 0.159, NW
9	JOANNE TAYLOR	10025 EL CAMINO REAL	RCRA NonGen / NLR, E MANIFEST	Higher	1242, 0.235, NNW
C10	CROOM & CROOM	9990 EL CAMINO REAL	LUST, CERS HAZ WASTE, CERS TANKS, Cortese, CUPA...	Higher	1711, 0.324, NW
C11	CROOM & CROOM	9990 EL CAMINO REAL	UST FINDER RELEASE	Higher	1711, 0.324, NW
C12	CHALK MOUNTAIN LIQUO	9990 EL CAMINO REAL	LUST, UST, SWEEPS UST, Cortese, Notify 65, CERS	Higher	1711, 0.324, NW
C13	CHALK MOUNTAIN LIQUO	9990 EL CAMINO REAL	UST FINDER, UST FINDER RELEASE	Higher	1711, 0.324, NW
D14	SHELL SERVICE STATIO	9155 SAN GABRIEL	UST FINDER RELEASE	Higher	1872, 0.355, NW
D15	SHELL SERVICE STATIO	9155 SAN GABRIEL	LUST, Cortese, CUPA Listings, ENF, HIST CORTESE,...	Higher	1872, 0.355, NW
D16	TESORO SHELL 68505	9155 SAN GABRIEL RD	Cortese, HAZNET	Higher	1872, 0.355, NW
17	DEPARTMENT OF STATE	10333 EL CAMINO REAL	RCRA-SQG, ENVIROSTOR, WMUDS/SWAT, CERS HAZ WASTE, ...	Lower	2044, 0.387, ENE
E18	ATASCADERO CHEVRON	8955 MONTECITO AVE	UST FINDER, UST FINDER RELEASE	Higher	2570, 0.487, NW
E19	ATASCADERO CHEVRON	8955 MONTECITO AVE	LUST, CERS HAZ WASTE, SWEEPS UST, CERS TANKS, CA...	Higher	2570, 0.487, NW

EXECUTIVE SUMMARY

TARGET PROPERTY SEARCH RESULTS

The target property was not listed in any of the databases searched by EDR.

SURROUNDING SITES: SEARCH RESULTS

Surrounding sites were identified in the following databases.

Elevations have been determined from the USGS Digital Elevation Model and should be evaluated on a relative (not an absolute) basis. Relative elevation information between sites of close proximity should be field verified. Sites with an elevation equal to or higher than the target property have been differentiated below from sites with an elevation lower than the target property.
Page numbers and map identification numbers refer to the EDR Radius Map report where detailed data on individual sites can be reviewed.

Sites listed in ***bold italics*** are in multiple databases.

Unmappable (orphan) sites are not considered in the foregoing analysis.

STANDARD ENVIRONMENTAL RECORDS

Lists of state- and tribal hazardous waste facilities

ENVIROSTOR: A review of the ENVIROSTOR list, as provided by EDR, and dated 10/20/2025 has revealed that there are 2 ENVIROSTOR sites within approximately 1 mile of the target property.

Equal/Higher Elevation	Address	Direction / Distance	Map ID	Page
ATASCADERO SCHOOL SI	***10801 EL CAMINO REAL***	***ESE 1/8 - 1/4 (0.140 mi.)***	***5***	***9***
Facility Id: 40000001				
Status: No Action Required				

Lower Elevation	Address	Direction / Distance	Map ID	Page
DEPARTMENT OF STATE	***10333 EL CAMINO REAL***	***ENE 1/4 - 1/2 (0.387 mi.)***	***17***	***13***
Facility Id: 40800002				
Status: No Further Action				

Lists of state and tribal landfills and solid waste disposal facilities

SWF/LF: A review of the SWF/LF list, as provided by EDR, has revealed that there is 1 SWF/LF site within approximately 0.5 miles of the target property.

Equal/Higher Elevation	Address	Direction / Distance	Map ID	Page
ATASCADERO STATE HOS	NEAR SAN GABRIEL RD.	NNW 1/8 - 1/4 (0.135 mi.)	A4	9
Database: SWF/LF (SWIS), Date of Government Version: 11/03/2025				
Facility ID: 40-CR-0001				
Operational Status: Closed				

Regulation Status: TBD (Pending Investigation)

Lists of state and tribal leaking storage tanks

LUST: A review of the LUST list, as provided by EDR, has revealed that there are 4 LUST sites within approximately 0.5 miles of the target property.

Equal/Higher Elevation	Address	Direction / Distance	Map ID	Page
CROOM & CROOM	***9990 EL CAMINO REAL***	***NW 1/4 - 1/2 (0.324 mi.)***	***C10***	***11***
Database: LUST REG 3, Date of Government Version: 05/19/2003 Database: LUST, Date of Government Version: 08/29/2025 Global Id: T0607900108 Global Id: T0607918076 Global ID: T0607900108 Status: Completed - Case Closed Status: Case Closed				
CHALK MOUNTAIN LIQUO	***9990 EL CAMINO REAL***	***NW 1/4 - 1/2 (0.324 mi.)***	***C12***	***11***
Database: LUST REG 3, Date of Government Version: 05/19/2003 Global ID: T0607918076 Status: Preliminary site assessment underway				
SHELL SERVICE STATIO	***9155 SAN GABRIEL***	***NW 1/4 - 1/2 (0.355 mi.)***	***D15***	***12***
Database: LUST REG 3, Date of Government Version: 05/19/2003 Database: LUST, Date of Government Version: 08/29/2025 Global Id: T0607900105 Global ID: T0607900105 Status: Completed - Case Closed Status: Post remedial action monitoring				
ATASCADERO CHEVRON	***8955 MONTECITO AVE***	***NW 1/4 - 1/2 (0.487 mi.)***	***E19***	***14***
Database: LUST, Date of Government Version: 08/29/2025 Global Id: T0607990391 Status: Completed - Case Closed				

ADDITIONAL ENVIRONMENTAL RECORDS

Local Lists of Landfill / Solid Waste Disposal Sites

WMUDS/SWAT: A review of the WMUDS/SWAT list, as provided by EDR, and dated 04/01/2000 has revealed that there is 1 WMUDS/SWAT site within approximately 0.5 miles of the target property.

Lower Elevation	Address	Direction / Distance	Map ID	Page
DEPARTMENT OF STATE	***10333 EL CAMINO REAL***	***ENE 1/4 - 1/2 (0.387 mi.)***	***17***	***13***

EXECUTIVE SUMMARY

Local Lists of Hazardous waste / Contaminated Sites

SCH: A review of the SCH list, as provided by EDR, and dated 10/20/2025 has revealed that there is 1 SCH site within approximately 0.25 miles of the target property.

Equal/Higher Elevation	Address	Direction / Distance	Map ID	Page
ATASCADERO SCHOOL SI Facility Id: 40000001 Status: No Action Required	***10801 EL CAMINO REAL***	***ESE 1/8 - 1/4 (0.140 mi.)***	***5***	***9***

Other Ascertainable Records

RCRA NonGen / NLR: A review of the RCRA NonGen / NLR list, as provided by EDR, and dated 11/30/2025 has revealed that there are 5 RCRA NonGen / NLR sites within approximately 0.25 miles of the target property.

Equal/Higher Elevation	Address	Direction / Distance	Map ID	Page
GABRIELLE ROMO AND R EPA ID:: CAC003116699	***9301 MUSSELMAN DR***	***NW 0 - 1/8 (0.122 mi.)***	***A1***	***9***
9301 MUSSELMAN DR EPA ID:: CAC003114898	9301 MUSSELMAN DR	NW 0 - 1/8 (0.122 mi.)	A2	9
GABY ROMO EPA ID:: CAC003113104 EPA ID:: CAC003105826	***9301 MUSSLEMAN DR***	***NW 0 - 1/8 (0.122 mi.)***	***A3***	***9***
HOUSING AUTHORITY OF EPA ID:: CAC003108177	***10205 EL CAMINO REAL***	***NW 1/8 - 1/4 (0.159 mi.)***	***A8***	***10***
JOANNE TAYLOR EPA ID:: CAC003219252	***10025 EL CAMINO REAL***	***NNW 1/8 - 1/4 (0.235 mi.)***	***9***	***10***

UST FINDER RELEASE: A review of the UST FINDER RELEASE list, as provided by EDR, and dated 06/08/2023 has revealed that there are 4 UST FINDER RELEASE sites within approximately 0.5 miles of the target property.

Equal/Higher Elevation	Address	Direction / Distance	Map ID	Page
CROOM & CROOM	9990 EL CAMINO REAL	NW 1/4 - 1/2 (0.324 mi.)	C11	11
CHALK MOUNTAIN LIQUO	***9990 EL CAMINO REAL***	***NW 1/4 - 1/2 (0.324 mi.)***	***C13***	***12***
SHELL SERVICE STATIO	9155 SAN GABRIEL	NW 1/4 - 1/2 (0.355 mi.)	D14	12
ATASCADERO CHEVRON	***8955 MONTECITO AVE***	***NW 1/4 - 1/2 (0.487 mi.)***	***E18***	***14***

EXECUTIVE SUMMARY

E MANIFEST: A review of the E MANIFEST list, as provided by EDR, and dated 11/30/2025 has revealed that there are 4 E MANIFEST sites within approximately 0.25 miles of the target property.

Equal/Higher Elevation	Address	Direction / Distance	Map ID	Page
GABRIELLE ROMO AND R	*9301 MUSSELMAN DR*	*NW 0 - 1/8 (0.122 mi.)*	*A1*	*9*
GABY ROMO	*9301 MUSSLEMAN DR*	*NW 0 - 1/8 (0.122 mi.)*	*A3*	*9*
HOUSING AUTHORITY OF	*10205 EL CAMINO REAL*	*NW 1/8 - 1/4 (0.159 mi.)*	*A8*	*10*
JOANNE TAYLOR	*10025 EL CAMINO REAL*	*NNW 1/8 - 1/4 (0.235 mi.)*	*9*	*10*

Cortese: A review of the Cortese list, as provided by EDR, and dated 09/15/2025 has revealed that there are 5 Cortese sites within approximately 0.5 miles of the target property.

Equal/Higher Elevation	Address	Direction / Distance	Map ID	Page
CROOM & CROOM	*9990 EL CAMINO REAL*	*NW 1/4 - 1/2 (0.324 mi.)*	*C10*	*11*
Cleanup Status: COMPLETED - CASE CLOSED				
CHALK MOUNTAIN LIQUO	*9990 EL CAMINO REAL*	*NW 1/4 - 1/2 (0.324 mi.)*	*C12*	*11*
Cleanup Status: COMPLETED - CASE CLOSED				
SHELL SERVICE STATIO	*9155 SAN GABRIEL*	*NW 1/4 - 1/2 (0.355 mi.)*	*D15*	*12*
Cleanup Status: COMPLETED - CASE CLOSED				
TESORO SHELL 68505	*9155 SAN GABRIEL RD*	*NW 1/4 - 1/2 (0.355 mi.)*	*D16*	*13*
ATASCADERO CHEVRON	*8955 MONTECITO AVE*	*NW 1/4 - 1/2 (0.487 mi.)*	*E19*	*14*
Cleanup Status: COMPLETED - CASE CLOSED				

CUPA Listings: A review of the CUPA Listings list, as provided by EDR, has revealed that there are 2 CUPA Listings sites within approximately 0.25 miles of the target property.

Equal/Higher Elevation	Address	Direction / Distance	Map ID	Page
DANISH CARE CENTER	*10805 EL CAMINO REAL*	*SE 1/8 - 1/4 (0.150 mi.)*	*B6*	*10*
Database: CUPA SAN LUIS OBISPO, Date of Government Version: 11/04/2025				
Facility Id: FA0013025				
Status: Active, Billable				
AT&T - SE1JU	*10925 EL CAMINO REAL*	*SSE 1/8 - 1/4 (0.150 mi.)*	*B7*	*10*
Database: CUPA SAN LUIS OBISPO, Date of Government Version: 11/04/2025				
Facility Id: FA0014715				
Status: Active, Billable				

HIST CORTESE: A review of the HIST CORTESE list, as provided by EDR, and dated 04/01/2001 has revealed that there are 2 HIST CORTESE sites within approximately 0.5 miles of the target property. target property.

Equal/Higher Elevation	Address	Direction / Distance	Map ID	Page
CROOM & CROOM	*9990 EL CAMINO REAL*	*NW 1/4 - 1/2 (0.324 mi.)*	*C10*	*11*
Reg Id: 392				
SHELL SERVICE STATIO	*9155 SAN GABRIEL*	*NW 1/4 - 1/2 (0.355 mi.)*	*D15*	*12*

EXECUTIVE SUMMARY

Reg Id: 362
Reg Id: 3 400000N53

Notify 65: A review of the Notify 65 list, as provided by EDR, and dated 12/01/2025 has revealed that there is 1 Notify 65 site within approximately 1 mile of the target property.

Equal/Higher Elevation	Address	Direction / Distance	Map ID	Page
CHALK MOUNTAIN LIQUO	*9990 EL CAMINO REAL*	*NW 1/4 - 1/2 (0.324 mi.)*	*C12*	*11*

Count: 1 records.

ORPHAN SUMMARY

City	EDR ID	Site Name	Site Address	Zip	Database(s)
ATASCADERO	S101482184	CHEVRON ATASCADERO PUMPING STATION	HWY 41 5 MILES EAST OF ATASCAD	93422	ENVIROSTOR

OVERVIEW MAP - 8242979.2S

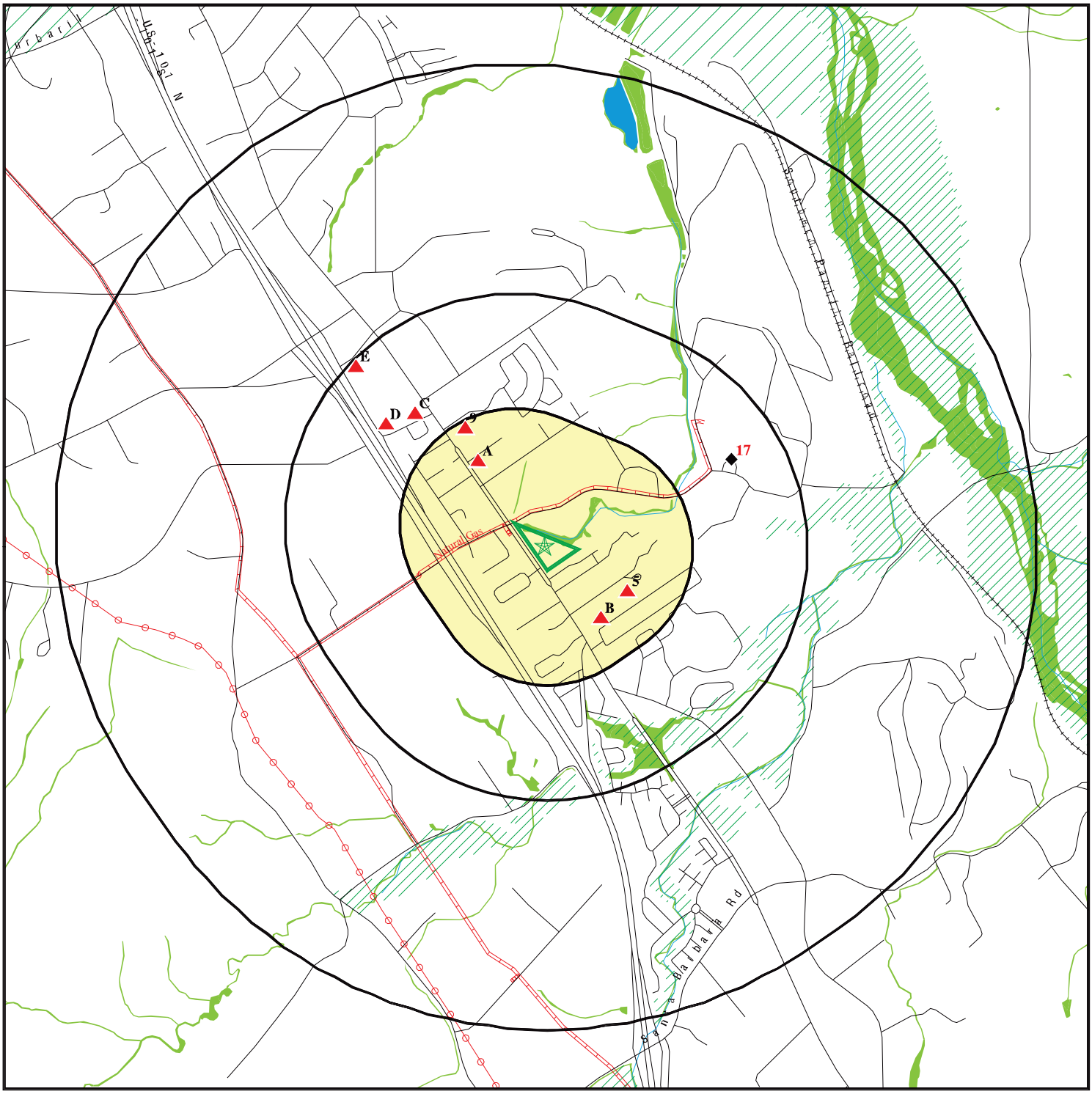

Target Property

Sites at elevations higher than or equal to the target property

Sites at elevations lower than the target property

Manufactured Gas Plants

National Priority List Sites

Dept. Defense Sites

0 1/4 1/2 1 Miles

Indian Reservations BIA

Power transmission lines

Pipelines

Special Flood Hazard Area (1%)

0.2% Annual Chance Flood Hazard

National Wetland Inventory

State Wetlands

Areas of Concern

This report includes Interactive Map Layers to display and/or hide map information. The legend includes only those icons for the default map view.

SITE NAME:	PSHH Phase I ESA El Camino Real & San Rafael Rd	CLIENT:	APTIM
ADDRESS:	El Camino Real & San Rafael Rd ATASCADERO CA 93422	CONTACT:	Drew Potts
		INQUIRY #:	8242979.2s
LAT/LONG:	35.459342 / 120.642241	DATE:	February 04, 2026 2:53 pm

Copyright © 2026 EDR, Inc. © 2015 TomTom Rel. 2015.

DETAIL MAP - 8242979.2S



- Target Property
- Sites at elevations higher than or equal to the target property
- Sites at elevations lower than the target property
- Manufactured Gas Plants
- Sensitive Receptors
- National Priority List Sites
- Dept. Defense Sites
- Indian Reservations BIA
- Pipelines
- Special Flood Hazard Area (1%)
- 0.2% Annual Chance Flood Hazard
- National Wetland Inventory
- State Wetlands
- Areas of Concern

This report includes Interactive Map Layers to display and/or hide map information. The legend includes only those icons for the default map view.

SITE NAME:	PSHH Phase I ESA El Camino Real & San Rafael Rd	CLIENT:	APTIM
ADDRESS:	El Camino Real & San Rafael Rd ATASCADERO CA 93422	CONTACT:	Drew Potts
LAT/LONG:	35.459342 / 120.642241	INQUIRY #:	8242979.2s
		DATE:	February 04, 2026 2:59 pm

Copyright © 2026 EDR, Inc. © 2015 TomTom Rel. 2015.

MAP FINDINGS SUMMARY

Database	Search Distance (Miles)	Target Property	< 1/8	1/8 - 1/4	1/4 - 1/2	1/2 - 1	> 1	Total Plotted
STANDARD ENVIRONMENTAL RECORDS								
Lists of Federal NPL (Superfund) sites								
NPL	1.000		0	0	0	0	NR	0
Proposed NPL	1.000		0	0	0	0	NR	0
NPL LIENS	1.000		0	0	0	0	NR	0
Lists of Federal Delisted NPL sites								
Delisted NPL	1.000		0	0	0	0	NR	0
Lists of Federal sites subject to CERCLA removals and CERCLA orders								
FEDERAL FACILITY	0.500		0	0	0	NR	NR	0
SEMS	0.500		0	0	0	NR	NR	0
Lists of Federal CERCLA sites with NFRAP								
SEMS-ARCHIVE	0.500		0	0	0	NR	NR	0
Lists of Federal RCRA facilities undergoing Corrective Action								
CORRACTS	1.000		0	0	0	0	NR	0
Lists of Federal RCRA TSD facilities								
RCRA-TSDF	0.500		0	0	0	NR	NR	0
Lists of Federal RCRA generators								
RCRA-LQG	0.250		0	0	NR	NR	NR	0
RCRA-SQG	0.250		0	0	NR	NR	NR	0
RCRA-VSQG	0.250		0	0	NR	NR	NR	0
Federal institutional controls / engineering controls registries								
LUCIS	0.500		0	0	0	NR	NR	0
US ENG CONTROLS	0.500		0	0	0	NR	NR	0
US INST CONTROLS	0.500		0	0	0	NR	NR	0
Federal ERNS list								
ERNS	TP		NR	NR	NR	NR	NR	0
Lists of state- and tribal (Superfund) equivalent sites								
RESPONSE	1.000		0	0	0	0	NR	0
Lists of state- and tribal hazardous waste facilities								
ENVIROSTOR	1.000		0	1	1	0	NR	2
Lists of state and tribal landfills and solid waste disposal facilities								
SWF/LF	0.500		0	1	0	NR	NR	1

MAP FINDINGS SUMMARY

Database	Search Distance (Miles)	Target Property	< 1/8	1/8 - 1/4	1/4 - 1/2	1/2 - 1	> 1	Total Plotted
Lists of state and tribal leaking storage tanks								
LUST	0.500		0	0	4	NR	NR	4
INDIAN LUST	0.500		0	0	0	NR	NR	0
CPS-SLIC	0.500		0	0	0	NR	NR	0
Lists of state and tribal registered storage tanks								
FEMA UST	0.250		0	0	NR	NR	NR	0
UST	0.250		0	0	NR	NR	NR	0
AST	0.250		0	0	NR	NR	NR	0
INDIAN UST	0.250		0	0	NR	NR	NR	0
Lists of state and tribal voluntary cleanup sites								
INDIAN VCP	0.500		0	0	0	NR	NR	0
VCP	0.500		0	0	0	NR	NR	0
Lists of state and tribal brownfield sites								
BROWNFIELDS	0.500		0	0	0	NR	NR	0
ADDITIONAL ENVIRONMENTAL RECORDS								
Local Brownfield lists								
US BROWNFIELDS	0.500		0	0	0	NR	NR	0
Local Lists of Landfill / Solid Waste Disposal Sites								
WMUDS/SWAT	0.500		0	0	1	NR	NR	1
SWRCY	0.500		0	0	0	NR	NR	0
HAULERS	TP		NR	NR	NR	NR	NR	0
INDIAN ODI	0.500		0	0	0	NR	NR	0
ODI	0.500		0	0	0	NR	NR	0
DEBRIS REGION 9	0.500		0	0	0	NR	NR	0
IHS OPEN DUMPS	0.500		0	0	0	NR	NR	0
Local Lists of Hazardous waste / Contaminated Sites								
US HIST CDL	TP		NR	NR	NR	NR	NR	0
HIST Cal-Sites	1.000		0	0	0	0	NR	0
SCH	0.250		0	1	NR	NR	NR	1
CDL	TP		NR	NR	NR	NR	NR	0
Toxic Pits	1.000		0	0	0	0	NR	0
CERS HAZ WASTE	0.250		0	0	NR	NR	NR	0
US CDL	TP		NR	NR	NR	NR	NR	0
Local Lists of Registered Storage Tanks								
SWEEPS UST	0.250		0	0	NR	NR	NR	0
HIST UST	0.250		0	0	NR	NR	NR	0
CERS TANKS	0.250		0	0	NR	NR	NR	0
CA FID UST	0.250		0	0	NR	NR	NR	0
Local Land Records								
LIENS	TP		NR	NR	NR	NR	NR	0

MAP FINDINGS SUMMARY

Database	Search Distance (Miles)	Target Property	< 1/8	1/8 - 1/4	1/4 - 1/2	1/2 - 1	> 1	Total Plotted
LIENS 2	TP		NR	NR	NR	NR	NR	0
DEED	0.500		0	0	0	NR	NR	0
Records of Emergency Release Reports								
HMIRS	TP		NR	NR	NR	NR	NR	0
CHMIRS	TP		NR	NR	NR	NR	NR	0
LDS	TP		NR	NR	NR	NR	NR	0
MCS	TP		NR	NR	NR	NR	NR	0
SPILLS 90	TP		NR	NR	NR	NR	NR	0
Other Ascertainable Records								
RCRA NonGen / NLR	0.250		3	2	NR	NR	NR	5
FUDS	1.000		0	0	0	0	NR	0
DOD	1.000		0	0	0	0	NR	0
SCRD DRYCLEANERS	0.500		0	0	0	NR	NR	0
US FIN ASSUR	TP		NR	NR	NR	NR	NR	0
EPA WATCH LIST	TP		NR	NR	NR	NR	NR	0
2020 COR ACTION	0.250		0	0	NR	NR	NR	0
TSCA	TP		NR	NR	NR	NR	NR	0
TRIS	TP		NR	NR	NR	NR	NR	0
SSTS	TP		NR	NR	NR	NR	NR	0
ROD	1.000		0	0	0	0	NR	0
RMP	TP		NR	NR	NR	NR	NR	0
RAATS	TP		NR	NR	NR	NR	NR	0
PRP	TP		NR	NR	NR	NR	NR	0
PADS	TP		NR	NR	NR	NR	NR	0
ICIS	TP		NR	NR	NR	NR	NR	0
FTTS	TP		NR	NR	NR	NR	NR	0
MLTS	TP		NR	NR	NR	NR	NR	0
COAL ASH DOE	TP		NR	NR	NR	NR	NR	0
COAL ASH EPA	0.500		0	0	0	NR	NR	0
PCB TRANSFORMER	TP		NR	NR	NR	NR	NR	0
RADINFO	TP		NR	NR	NR	NR	NR	0
HIST FTTS	TP		NR	NR	NR	NR	NR	0
DOT OPS	TP		NR	NR	NR	NR	NR	0
CONSENT	1.000		0	0	0	0	NR	0
INDIAN RESERV	1.000		0	0	0	0	NR	0
FUSRAP	1.000		0	0	0	0	NR	0
UMTRA	0.500		0	0	0	NR	NR	0
LEAD SMELTERS	TP		NR	NR	NR	NR	NR	0
US AIRS	TP		NR	NR	NR	NR	NR	0
US MINES	0.250		0	0	NR	NR	NR	0
MINES MRDS	0.250		0	0	NR	NR	NR	0
ABANDONED MINES	0.250		0	0	NR	NR	NR	0
FINDS	TP		NR	NR	NR	NR	NR	0
UXO	1.000		0	0	0	0	NR	0
DOCKET HWC	TP		NR	NR	NR	NR	NR	0
ECHO	TP		NR	NR	NR	NR	NR	0
FUELS PROGRAM	0.250		0	0	NR	NR	NR	0
PFAS NPL	0.250		0	0	NR	NR	NR	0
PFAS FEDERAL SITES	0.250		0	0	NR	NR	NR	0

MAP FINDINGS SUMMARY

Database	Search Distance (Miles)	Target Property	< 1/8	1/8 - 1/4	1/4 - 1/2	1/2 - 1	> 1	Total Plotted
PFAS TRIS	0.250		0	0	NR	NR	NR	0
PFAS TSCA	0.250		0	0	NR	NR	NR	0
PFAS RCRA MANIFEST	0.250		0	0	NR	NR	NR	0
PFAS ATSDR	0.250		0	0	NR	NR	NR	0
PFAS WQP	0.250		0	0	NR	NR	NR	0
PFAS NPDES	0.250		0	0	NR	NR	NR	0
PFAS PROJECT	0.250		0	0	NR	NR	NR	0
PFAS ECHO	0.250		0	0	NR	NR	NR	0
PFAS ECHO FIRE TRAIN	0.250		0	0	NR	NR	NR	0
PFAS PT 139 AIRPORT	0.250		0	0	NR	NR	NR	0
AQUEOUS FOAM NRC	0.250		0	0	NR	NR	NR	0
BIOSOLIDS	TP		NR	NR	NR	NR	NR	0
UST FINDER	0.250		0	0	NR	NR	NR	0
UST FINDER RELEASE	0.500		0	0	4	NR	NR	4
E MANIFEST	0.250		2	2	NR	NR	NR	4
PFAS	0.250		0	0	NR	NR	NR	0
AQUEOUS FOAM	0.250		0	0	NR	NR	NR	0
CA BOND EXP. PLAN	1.000		0	0	0	0	NR	0
CHROME PLATING	0.500		0	0	0	NR	NR	0
Cortese	0.500		0	0	5	NR	NR	5
CUPA Listings	0.250		0	2	NR	NR	NR	2
DRYCLEANERS	0.250		0	0	NR	NR	NR	0
EMI	TP		NR	NR	NR	NR	NR	0
ENF	TP		NR	NR	NR	NR	NR	0
Financial Assurance	TP		NR	NR	NR	NR	NR	0
ICE	TP		NR	NR	NR	NR	NR	0
HIST CORTESE	0.500		0	0	2	NR	NR	2
HWP	1.000		0	0	0	0	NR	0
HWT	0.250		0	0	NR	NR	NR	0
HWTS	TP		NR	NR	NR	NR	NR	0
HAZNET	TP		NR	NR	NR	NR	NR	0
MINES	0.250		0	0	NR	NR	NR	0
MWMP	0.250		0	0	NR	NR	NR	0
NPDES	TP		NR	NR	NR	NR	NR	0
PEST LIC	TP		NR	NR	NR	NR	NR	0
PROC	0.500		0	0	0	NR	NR	0
Notify 65	1.000		0	0	1	0	NR	1
HAZMAT	0.250		0	0	NR	NR	NR	0
UIC	TP		NR	NR	NR	NR	NR	0
UIC GEO	TP		NR	NR	NR	NR	NR	0
WASTEWATER PITS	0.500		0	0	0	NR	NR	0
WDS	TP		NR	NR	NR	NR	NR	0
WIP	0.250		0	0	NR	NR	NR	0
MILITARY PRIV SITES	TP		NR	NR	NR	NR	NR	0
PROJECT	TP		NR	NR	NR	NR	NR	0
WDR	TP		NR	NR	NR	NR	NR	0
CIWQS	TP		NR	NR	NR	NR	NR	0
CERS	TP		NR	NR	NR	NR	NR	0
NON-CASE INFO	TP		NR	NR	NR	NR	NR	0
OTHER OIL GAS	TP		NR	NR	NR	NR	NR	0
PROD WATER PONDS	TP		NR	NR	NR	NR	NR	0

MAP FINDINGS SUMMARY

Database	Search Distance (Miles)	Target Property	< 1/8	1/8 - 1/4	1/4 - 1/2	1/2 - 1	> 1	Total Plotted
SAMPLING POINT	TP		NR	NR	NR	NR	NR	0
WELL STIM PROJ	TP		NR	NR	NR	NR	NR	0
EDR HIGH RISK HISTORICAL RECORDS								
EDR Exclusive Records								
EDR MGP	1.000		0	0	0	0	NR	0
EDR Hist Auto	0.125		0	NR	NR	NR	NR	0
EDR Hist Cleaner	0.125		0	NR	NR	NR	NR	0
EDR RECOVERED GOVERNMENT ARCHIVES								
Exclusive Recovered Govt. Archives								
RGA LF	TP		NR	NR	NR	NR	NR	0
RGA LUST	TP		NR	NR	NR	NR	NR	0
- Totals --		0	5	9	18	0	0	32

NOTES:

TP = Target Property

NR = Not Requested at this Search Distance

Sites may be listed in more than one database

A1
NW
< 1/8
0.122 mi.
644 ft.

Relative:
Higher

GABRIELLE ROMO AND RUDY ROMO
9301 MUSSELMAN DR
ATASCADERO, CA 93422

RCRA NonGen / NLR
E MANIFEST

1026804574
CAC003116699

Click here for full text details

RCRA NonGen / NLR
EPA Id CAC003116699

A2
NW
< 1/8
0.122 mi.
644 ft.

Relative:
Higher

9301 MUSSELMAN DR
9301 MUSSELMAN DR
ATASCADERO, CA 93422

RCRA NonGen / NLR

1026802863
CAC003114898

Click here for full text details

RCRA NonGen / NLR
EPA Id CAC003114898

A3
NW
< 1/8
0.122 mi.
644 ft.

Relative:
Higher

GABY ROMO
9301 MUSSLEMAN DR
ATASCADERO, CA 93422

RCRA NonGen / NLR
E MANIFEST

1026717304
CAC003105826

Click here for full text details

RCRA NonGen / NLR
EPA Id CAC003113104
EPA Id CAC003105826

A4
NNW
1/8-1/4
0.135 mi.
712 ft.

Relative:
Higher

ATASCADERO STATE HOSPITAL LANDFILL
NEAR SAN GABRIEL RD., 1 MI S OF 125A ATA
ATASCADERO, CA 93422

SWF/LF

S126984314
N/A

Click here for full text details

SWF/LF
Operational Status Closed
Regulation Status TBD (Pending Investigation)
Facility ID 40-CR-0001

5
ESE
1/8-1/4
0.140 mi.
737 ft.

Relative:
Higher

ATASCADERO SCHOOL SITE
10801 EL CAMINO REAL
ATASCADERO, CA 93422

ENVIROSTOR
SCH

S118756918
N/A

Click here for full text details

ENVIROSTOR
Facility Id 40000001
Status No Action Required

SCH

ATASCADERO SCHOOL SITE (Continued) **S118756918**

Facility Id 40000001
Status No Action Required

B6
SE
1/8-1/4
0.150 mi.
790 ft.

Relative:
Higher

DANISH CARE CENTER — **CUPA Listings** **S121102704**
10805 EL CAMINO REAL — **CERS** **N/A**
ATASCADERO, CA 93422

Click here for full text details

CUPA Listings
Facility Id FA0013025
Status Active, Billable

B7
SSE
1/8-1/4
0.150 mi.
791 ft.

Relative:
Higher

AT&T - SE1JU — **CUPA Listings** **S126976362**
10925 EL CAMINO REAL — **CERS** **N/A**
ATASCADERO, CA 93422

Click here for full text details

CUPA Listings
Facility Id FA0014715
Status Active, Billable

A8
NW
1/8-1/4
0.159 mi.
842 ft.

Relative:
Higher

HOUSING AUTHORITY OF SAN LUIS OBISPO — **RCRA NonGen / NLR** **1026719530**
10205 EL CAMINO REAL — **E MANIFEST** **CAC003108177**
ATASCADERO, CA 93422

Click here for full text details

RCRA NonGen / NLR
EPA Id CAC003108177

9
NNW
1/8-1/4
0.235 mi.
1242 ft.

Relative:
Higher

JOANNE TAYLOR — **RCRA NonGen / NLR** **1027526616**
10025 EL CAMINO REAL #5 — **E MANIFEST** **CAC003219252**
ATASCADERO, CA 93422

Click here for full text details

RCRA NonGen / NLR
EPA Id CAC003219252

C10
NW
1/4-1/2
0.324 mi.
1711 ft.

Relative:
Higher

CROOM & CROOM
9990 EL CAMINO REAL
ATASCADERO, CA 93422

Click here for full text details

Database(s): LUST, CERS HAZ WASTE, CERS TANKS, Cortese, CUPA Listings, HIST CORTESE, CERS

EDR ID Number: S102428492
EPA ID Number: N/A

LUST
Global Id T0607900108
Global Id T0607918076
Global ID T0607900108
Status Case Closed
Status Completed - Case Closed

Cortese
Cleanup Status COMPLETED - CASE CLOSED

CUPA Listings
Facility Id FA0002731
Status Active, Billable
Status Inactive
Status Active, Exempt From Billing

HIST CORTESE
Reg Id 392

C11
NW
1/4-1/2
0.324 mi.
1711 ft.

Relative:
Higher

CROOM & CROOM
9990 EL CAMINO REAL
ATASCADERO, CA 93422

Click here for full text details

Database(s): UST FINDER RELEASE

EDR ID Number: 1028942059
EPA ID Number: N/A

C12
NW
1/4-1/2
0.324 mi.
1711 ft.

Relative:
Higher

CHALK MOUNTAIN LIQUOR (JACO#361)
9990 EL CAMINO REAL
ATASCADERO, CA 93422

Click here for full text details

Database(s): LUST, UST, SWEEPS UST, Cortese, Notify 65, CERS

EDR ID Number: U003786149
EPA ID Number: N/A

LUST
Global ID T0607918076
Status Preliminary site assessment underway

UST
Facility Id FA0002731

SWEEPS UST

CHALK MOUNTAIN LIQUOR (JACO#361) (Continued) **U003786149**

Status A
Tank Status A
Comp Number 15004

Cortese
Cleanup Status COMPLETED - CASE CLOSED

C13
NW
1/4-1/2
0.324 mi.
1711 ft.

Relative:
Higher

CHALK MOUNTAIN LIQUOR 3361
9990 EL CAMINO REAL
ATASCADERO, CA 93422

Click here for full text details

UST FINDER **1028183823**
UST FINDER RELEASE **N/A**

D14
NW
1/4-1/2
0.355 mi.
1872 ft.

Relative:
Higher

SHELL SERVICE STATION
9155 SAN GABRIEL
ATASCADERO, CA 93422

Click here for full text details

UST FINDER RELEASE **1029106036**
N/A

D15
NW
1/4-1/2
0.355 mi.
1872 ft.

Relative:
Higher

SHELL SERVICE STATION
9155 SAN GABRIEL
ATASCADERO, CA 93422

Click here for full text details

LUST **S102437346**
Cortese **N/A**
CUPA Listings
ENF
HIST CORTESE
HWTS
HAZNET
CERS

LUST
Global Id T0607900105
Global ID T0607900105
Status Post remedial action monitoring
Status Completed - Case Closed

Cortese
Cleanup Status COMPLETED - CASE CLOSED

CUPA Listings
Facility Id FA0002877
Status Inactive

ENF
Status Never Active
Facility Id 255289

SHELL SERVICE STATION (Continued) **S102437346**

Status Active

HIST CORTESE
Reg Id 362
Reg Id 3 400000N53

HAZNET
GEPAID CAL000321999

D16
NW
1/4-1/2
0.355 mi.
1872 ft.

Relative:
Higher

TESORO SHELL 68505 **Cortese** **S113148501**
9155 SAN GABRIEL RD **HAZNET** **N/A**
ATASCADERO, CA 93422

Click here for full text details

HAZNET
GEPAID CAL000321999

17
ENE
1/4-1/2
0.387 mi.
2044 ft.

Relative:
Lower

DEPARTMENT OF STATE HOSPITALS **RCRA-SQG** **1000377932**
10333 EL CAMINO REAL **ENVIROSTOR** **CAD981448707**
ATSCADERO, CA 93422 **WMUDS/SWAT**
CERS HAZ WASTE
SWEEPS UST
CERS TANKS
FTTS
HIST FTTS
FINDS
ECHO
E MANIFEST
CUPA Listings
EMI
ENF
HWTS
WDS
WDR
CIWQS
CERS

Click here for full text details

RCRA-SQG
EPA Id CAD981448707

ENVIROSTOR
Facility Id 40800002
Status No Further Action

SWEEPS UST
Status A
Tank Status A
Comp Number 22701

FINDS

DEPARTMENT OF STATE HOSPITALS (Continued) **1000377932**

Registry ID: 110071808330
Registry ID: 110002710692

ECHO
Registry ID 110002710692

CUPA Listings
Facility Id FA0004655
Status Active, Billable

EMI
Facility Id 75

ENF
Status Active
Facility Id 206651
Status Historical

WDS
Facility Id 3 400801001
Facility Status Active - Any facility with a continuous or seasonal discharge that is under Waste Discharge Requirements.

E18
NW
1/4-1/2
0.487 mi.
2570 ft.

Relative: Higher

ATASCADERO CHEVRON
8955 MONTECITO AVE
ATASCADERO, CA 93422

Click here for full text details

UST FINDER **1028190816**
UST FINDER RELEASE **N/A**

E19
NW
1/4-1/2
0.487 mi.
2570 ft.

Relative: Higher

ATASCADERO CHEVRON
8955 MONTECITO AVE
ATASCADERO, CA 93422

Click here for full text details

LUST **S101593623**
CERS HAZ WASTE **N/A**
SWEEPS UST
CERS TANKS
CA FID UST
CHMIRS
Cortese
CUPA Listings
HWTS
HAZNET
CERS

LUST
Global Id T0607990391
Status Completed - Case Closed

SWEEPS UST
Status A

ATASCADERO CHEVRON (Continued) **S101593623**

Tank Status A
Comp Number 14102

CA FID UST
Facility Id 40001635
Status A

CHMIRS
OES Incident Number 10-7800

Cortese
Cleanup Status COMPLETED - CASE CLOSED

CUPA Listings
Facility Id FA0002705
Facility Id FA0011793
Status Inactive
Status Active, Billable
Status Active, Exempt From Billing

HAZNET
GEPAID CAC002805104
GEPAID CAC003267141

GOVERNMENT RECORDS SEARCHED / DATA CURRENCY TRACKING

St	Acronym	Full Name	Government Agency	Gov Date	Arvl. Date	Active Date
CA	AQUEOUS FOAM	Former Fire Training Facility Assessments Listing	State Water Resources Control Board	09/02/2025	09/02/2025	11/18/2025
CA	AST	Aboveground Petroleum Storage Tank Facilities	California Environmental Protection Agency	07/06/2016	07/12/2016	09/19/2016
CA	BROWNFIELDS	Considered Brownfieds Sites Listing	State Water Resources Control Board	09/15/2025	09/16/2025	12/08/2025
CA	CA BOND EXP. PLAN	Bond Expenditure Plan	Department of Health Services	01/01/1989	07/27/1994	08/02/1994
CA	CA FID UST	Facility Inventory Database	California Environmental Protection Agency	10/31/1994	09/05/1995	09/29/1995
CA	CDL	Clandestine Drug Labs	Department of Toxic Substances Control	12/31/2022	03/21/2024	06/12/2024
CA	CERS	CalEPA Regulated Site Portal Data	California Environmental Protection Agency	10/13/2025	10/13/2025	12/17/2025
CA	CERS HAZ WASTE	California Environmental Reporting System Hazardous Waste	CalEPA	10/13/2025	10/13/2025	12/18/2025
CA	CERS TANKS	California Environmental Reporting System (CERS) Tanks	California Environmental Protection Agency	10/13/2025	10/13/2025	12/17/2025
CA	CHMIRS	California Hazardous Material Incident Report System	Office of Emergency Services	11/30/2025	01/08/2026	01/09/2026
CA	CHROME PLATING	Chrome Plating Facilities Listing	State Water Resources Control Board	09/02/2025	09/02/2025	11/18/2025
CA	CIWQS	California Integrated Water Quality System	State Water Resources Control Board	08/21/2025	08/21/2025	11/07/2025
CA	CORTESE	"Cortese" Hazardous Waste & Substances Sites List	CAL EPA/Office of Emergency Information	09/15/2025	09/16/2025	12/08/2025
CA	CPS-SLIC	Statewide SLIC Cases (GEOTRACKER)	State Water Resources Control Board	08/29/2025	08/29/2025	11/17/2025
CA	CUPA LIV-PLE	CUPA Facility Listing	Livermore-Pleasanton Fire Department	09/19/2024	11/05/2024	01/31/2025
CA	DEED	Deed Restriction Listing	DTSC and SWRCB	08/21/2025	08/21/2025	11/07/2025
CA	DRYCLEAN AMADOR	Amador Air District Drycleaner Facility Listing	Amador Air Quality Management District	04/26/2023	04/27/2023	07/13/2023
CA	DRYCLEAN AVAQMD	Antelope Valley Air Quality Management District Drycleaner L	Antelope Valley Air Quality Management Distri	08/20/2025	08/20/2025	11/07/2025
CA	DRYCLEAN BAY AREA	Bay Area Air Quality Management District Drycleaner Facility	Bay Area Air Quality Management District	06/05/2025	06/11/2025	08/20/2025
CA	DRYCLEAN BUTTE	Butte County Air Quality Management DistrictDrycleaner Facil	Butte County Air Quality Management District	04/03/2025	05/07/2025	07/29/2025
CA	DRYCLEAN CALAVERAS	Calaveras County Environmental Management Agency Drycleaner	Calaveras County Environmental Management Age	06/17/2019	06/19/2019	05/01/2023
CA	DRYCLEAN EAST KERN	Eastern Kern Air Pollution Control District District Dryclea	Eastern Kern Air Pollution Control District	08/21/2024	08/22/2024	11/05/2024
CA	DRYCLEAN FEATHER RVR	Feather River Air Quality Management District Drycleaner Fac	Feather River Air Quality Management District	03/08/2023	03/09/2023	06/05/2023
CA	DRYCLEAN GLENN	Glenn County Air Pollution Control District Drycleaner Facil	Glenn County Air Pollution Control District	08/26/2024	08/28/2024	11/13/2024
CA	DRYCLEAN GRANT	Grant Recipients List	California Air Resources Board	12/31/2021	01/26/2024	04/16/2024
CA	DRYCLEAN IMPERIAL	Imperial County Air Pollution Control District Drycleaner Fa	Imperial County Air Pollution Control Distric	10/02/2024	10/03/2024	12/20/2024
CA	DRYCLEAN LAKE	Lake County Air Quality Management District Drycleaner Facil	Lake County Air Quality Management District	02/15/2024	02/16/2024	05/02/2024
CA	DRYCLEAN MENDOCINO	Mendocino County Air Quality Management District Drycleaner	Mendocino County Air Quality Management Distr	08/26/2024	09/03/2024	11/13/2024
CA	DRYCLEAN MOJAVE	Mojave Desert Air Quality Management District Drycleaner Fac	Mojave Desert Air Quality Management District	05/02/2025	05/02/2025	07/18/2025
CA	DRYCLEAN MONTERY BAY	Monterey Bay Air Quality Management District Drycleaner Faci	Monterey Bay Air Quality Management District	04/15/2025	05/07/2025	07/29/2025
CA	DRYCLEAN N COAST	North Coast Unified Air Quality Management District Dryclean	North Coast Unified Air Quality Management Di	11/30/2016	04/19/2019	05/01/2023
CA	DRYCLEAN N SIERRA	Northern Sierra Air Quality Management District Drycleaner F	Northern Sierra Air Quality Management Distri	08/22/2024	08/22/2024	11/05/2024
CA	DRYCLEAN N SONOMA	Norther Sonoma County County Air Pollution Control District	Santa Barbara County Air Pollution Control Di	08/23/2024	08/26/2024	11/05/2024
CA	DRYCLEAN PLACER	Placer County Air Quality Management District Drycleaner Fac	Placer County Air Quality Management District	05/15/2023	05/17/2023	08/14/2023
CA	DRYCLEAN SACRAMENTO	Sacramento Metropolitan Air Quality Management DistrictDrycl	Sacramento Metropolitan Air Quality Managemen	09/03/2024	09/05/2024	11/13/2024
CA	DRYCLEAN SAN DIEGO	San Diego County Air Pollution Control District Drycleaner F	San Diego County Air Pollution Control Distri	05/02/2025	05/08/2025	07/28/2025
CA	DRYCLEAN SAN JOAQUIN	San Joaquin Valley Air Pollution Control District District D	San Joaquin Valley Air Pollution Control Dist	05/05/2025	05/07/2025	07/28/2025
CA	DRYCLEAN SAN LUIS OB	San Luis Obispo County Air Pollution Control District Drycle	San Luis Obispo County Air Pollution Control	05/02/2025	05/07/2025	07/29/2025
CA	DRYCLEAN SANTA BARB	Santa Barbara County Air Pollution Control District Dryclean	Santa Barbara County Air Pollution Control Di	02/19/2019	04/17/2019	05/01/2023
CA	DRYCLEAN SHASTA	Shasta County Air Quality Management District District Drycl	Shasta County Air Quality Management District	08/29/2024	09/05/2024	11/13/2024
CA	DRYCLEAN SOUTH COAST	South Coast Air Quality Management District Drycleaner Listi	South Coast Air Quality Management District	11/12/2025	11/14/2025	02/03/2026
CA	DRYCLEAN TEHAMA	Tehama County Air Pollution Control District Drycleaner Faci	Tehama County Air Pollution Control District	04/24/2019	04/24/2019	05/01/2023
CA	DRYCLEAN VENTURA	Drycleaner Facility Listing	Ventura County Air Pollution Control District	05/05/2025	05/07/2025	07/29/2025
CA	DRYCLEAN YOLO-SOLANO	Yolo-Solano Air Quality Management District Drycleaner Facil	Yolo-Solano Air Quality Management District	05/15/2025	05/15/2025	07/29/2025
CA	DRYCLEANERS	Cleaner Facilities	Department of Toxic Substance Control	08/21/2025	08/26/2025	11/14/2025
CA	EMI	Emissions Inventory Data	California Air Resources Board	12/31/2023	03/11/2025	05/23/2025
CA	ENF	Enforcement Action Listing	State Water Resoruces Control Board	10/13/2025	10/14/2025	01/07/2026

GOVERNMENT RECORDS SEARCHED / DATA CURRENCY TRACKING

St	Acronym	Full Name	Government Agency	Gov Date	Arvl. Date	Active Date
CA	ENVIROSTOR	EnviroStor Database	Department of Toxic Substances Control	10/20/2025	10/20/2025	01/08/2026
CA	FIN ASSURANCE 1	Financial Assurance Information Listing	Department of Toxic Substances Control	10/07/2025	10/08/2025	12/23/2025
CA	FIN ASSURANCE 2	Financial Assurance Information Listing	California Integrated Waste Management Board	11/07/2025	11/13/2025	02/03/2026
CA	HAULERS	Registered Waste Tire Haulers Listing	Integrated Waste Management Board	11/13/2025	11/17/2025	11/19/2025
CA	HAZNET	Facility and Manifest Data	California Environmental Protection Agency	12/31/2024	09/30/2025	12/22/2025
CA	HIST CAL-SITES	Calsites Database	Department of Toxic Substance Control	08/08/2005	08/03/2006	08/24/2006
CA	HIST CORTESE	Hazardous Waste & Substance Site List	Department of Toxic Substances Control	04/01/2001	01/22/2009	04/08/2009
CA	HIST UST	Hazardous Substance Storage Container Database	State Water Resources Control Board	10/15/1990	01/25/1991	02/12/1991
CA	HWP	EnviroStor Permitted Facilities Listing	Department of Toxic Substances Control	11/06/2025	11/06/2025	01/27/2026
CA	HWT	Registered Hazardous Waste Transporter Database	Department of Toxic Substances Control	12/16/2025	12/17/2025	12/22/2025
CA	HWTS	Hazardous Waste Tracking System	Department of Toxic Substances Control	12/17/2025	12/23/2025	01/07/2026
CA	ICE	Inspection, Compliance and Enforcement	Department of Toxic Subsances Control	11/06/2025	11/06/2025	01/27/2026
CA	LDS	Land Disposal Sites Listing (GEOTRACKER)	State Water Qualilty Control Board	08/29/2025	08/29/2025	11/17/2025
CA	LIENS	Environmental Liens Listing	Department of Toxic Substances Control	08/27/2025	08/28/2025	11/14/2025
CA	LUST	Leaking Underground Fuel Tank Report (GEOTRACKER)	State Water Resources Control Board	08/29/2025	08/29/2025	11/17/2025
CA	LUST REG 1	Active Toxic Site Investigation	California Regional Water Quality Control Boa	02/01/2001	02/28/2001	03/29/2001
CA	LUST REG 2	Fuel Leak List	California Regional Water Quality Control Boa	09/30/2004	10/20/2004	11/19/2004
CA	LUST REG 3	Leaking Underground Storage Tank Database	California Regional Water Quality Control Boa	05/19/2003	05/19/2003	06/02/2003
CA	LUST REG 4	Underground Storage Tank Leak List	California Regional Water Quality Control Boa	09/07/2004	09/07/2004	10/12/2004
CA	LUST REG 5	Leaking Underground Storage Tank Database	California Regional Water Quality Control Boa	07/01/2008	07/22/2008	07/31/2008
CA	LUST REG 6L	Leaking Underground Storage Tank Case Listing	California Regional Water Quality Control Boa	09/09/2003	09/10/2003	10/07/2003
CA	LUST REG 6V	Leaking Underground Storage Tank Case Listing	California Regional Water Quality Control Boa	06/07/2005	06/07/2005	06/29/2005
CA	LUST REG 7	Leaking Underground Storage Tank Case Listing	California Regional Water Quality Control Boa	02/26/2004	02/26/2004	03/24/2004
CA	LUST REG 8	Leaking Underground Storage Tanks	California Regional Water Quality Control Boa	02/14/2005	02/15/2005	03/28/2005
CA	LUST REG 9	Leaking Underground Storage Tank Report	California Regional Water Quality Control Boa	03/01/2001	04/23/2001	05/21/2001
CA	MCS	Military Cleanup Sites Listing (GEOTRACKER)	State Water Resources Control Board	08/29/2025	08/29/2025	11/17/2025
CA	MILITARY PRIV SITES	Military Privatized Sites (GEOTRACKER)	State Water Resources Control Board	08/29/2025	08/29/2025	11/17/2025
CA	MILITARY UST SITES	Military UST Sites (GEOTRACKER)	State Water Resources Control Board	08/29/2025	08/29/2025	11/17/2025
CA	MINES	Mines Site Location Listing	Department of Conservation	09/02/2025	09/03/2025	11/19/2025
CA	MWMP	Medical Waste Management Program Listing	Department of Public Health	08/05/2025	08/21/2025	11/10/2025
CA	NON-CASE INFO	Non-Case Information Sites (GEOTRACKER)	State Water Resources Control Board	08/29/2025	08/29/2025	11/17/2025
CA	NOTIFY 65	Proposition 65 Records	State Water Resources Control Board	12/01/2025	12/02/2025	12/05/2025
CA	NPDES	NPDES Permits Listing	State Water Resources Control Board	11/03/2025	11/03/2025	01/27/2026
CA	OTHER OIL GAS	Other Oil & Gas Projects Sites (GEOTRACKER)	State Water Resources Control Board	08/29/2025	08/29/2025	11/17/2025
CA	PEST LIC	Pesticide Regulation Licenses Listing	Department of Pesticide Regulation	08/21/2025	08/21/2025	11/10/2025
CA	PFAS	PFAS Contamination Site Location Listing	State Water Resources Control Board	09/02/2025	09/03/2025	11/19/2025
CA	PROC	Certified Processors Database	Department of Conservation	08/29/2025	08/29/2025	11/17/2025
CA	PROD WATER PONDS	Produced Water Ponds Sites (GEOTRACKER)	State Water Resources Control Board	08/29/2025	08/29/2025	11/17/2025
CA	PROJECT	Project Sites (GEOTRACKER)	State Water Resources Control Board	08/29/2025	08/29/2025	11/17/2025
CA	RESPONSE	State Response Sites	Department of Toxic Substances Control	10/20/2025	10/20/2025	01/08/2026
CA	RGA LF	Recovered Government Archive Solid Waste Facilities List	Department of Resources Recycling and Recover		07/01/2013	01/13/2014
CA	RGA LUST	Recovered Government Archive Leaking Underground Storage Tan	State Water Resources Control Board		07/01/2013	12/30/2013
CA	SAMPLING POINT	Sampling Point ? Public Sites (GEOTRACKER)	State Water Resources Control Board	08/29/2025	08/29/2025	11/17/2025
CA	SAN FRANCISCO AST	Aboveground Storage Tank Site Listing	San Francisco County Department of Public Hea	07/28/2025	07/29/2025	10/21/2025
CA	SAN JOSE HAZMAT	Hazardous Material Facilities	City of San Jose Fire Department	11/03/2020	11/05/2020	01/26/2021
CA	SCH	School Property Evaluation Program	Department of Toxic Substances Control	10/20/2025	10/20/2025	01/08/2026
CA	SLIC REG 1	Active Toxic Site Investigations	California Regional Water Quality Control Boa	04/03/2003	04/07/2003	04/25/2003

GOVERNMENT RECORDS SEARCHED / DATA CURRENCY TRACKING

St	Acronym	Full Name	Government Agency	Gov Date	Arvl. Date	Active Date
CA	SLIC REG 2	Spills, Leaks, Investigation & Cleanup Cost Recovery Listing	Regional Water Quality Control Board San Fran	09/30/2004	10/20/2004	11/19/2004
CA	SLIC REG 3	Spills, Leaks, Investigation & Cleanup Cost Recovery Listing	California Regional Water Quality Control Boa	05/18/2006	05/18/2006	06/15/2006
CA	SLIC REG 4	Spills, Leaks, Investigation & Cleanup Cost Recovery Listing	Region Water Quality Control Board Los Angele	11/17/2004	11/18/2004	01/04/2005
CA	SLIC REG 5	Spills, Leaks, Investigation & Cleanup Cost Recovery Listing	Regional Water Quality Control Board Central	04/01/2005	04/05/2005	04/21/2005
CA	SLIC REG 6L	SLIC Sites	California Regional Water Quality Control Boa	09/07/2004	09/07/2004	10/12/2004
CA	SLIC REG 6V	Spills, Leaks, Investigation & Cleanup Cost Recovery Listing	Regional Water Quality Control Board, Victorv	05/24/2005	05/25/2005	06/16/2005
CA	SLIC REG 7	SLIC List	California Regional Quality Control Board, Co	11/24/2004	11/29/2004	01/04/2005
CA	SLIC REG 8	Spills, Leaks, Investigation & Cleanup Cost Recovery Listing	California Region Water Quality Control Board	04/03/2008	04/03/2008	04/14/2008
CA	SLIC REG 9	Spills, Leaks, Investigation & Cleanup Cost Recovery Listing	California Regional Water Quality Control Boa	09/10/2007	09/11/2007	09/28/2007
CA	SPILLS 90	SPILLS90 data from FirstSearch	FirstSearch	06/06/2012	01/03/2013	02/22/2013
CA	SWEEPS UST	SWEEPS UST Listing	State Water Resources Control Board	06/01/1994	07/07/2005	08/11/2005
CA	SWF/LF (SWIS)	Solid Waste Information System	Department of Resources Recycling and Recover	11/03/2025	11/03/2025	01/27/2026
CA	SWRCY	Recycler Database	Department of Conservation	08/29/2025	08/29/2025	11/17/2025
CA	TOXIC PITS	Toxic Pits Cleanup Act Sites	State Water Resources Control Board	07/01/1995	08/30/1995	09/26/1995
CA	UIC	UIC Listing	Deaprtment of Conservation	08/29/2025	08/29/2025	11/18/2025
CA	UIC GEO	Underground Injection Control Sites (GEOTRACKER)	State Water Resource Control Board	08/29/2025	08/29/2025	11/17/2025
CA	UST	Active UST Facilities	SWRCB	08/29/2025	08/29/2025	11/18/2025
CA	UST CLOSURE	Proposed Closure of Underground Storage Tank (UST) Cases	State Water Resources Control Board	08/25/2025	09/03/2025	11/19/2025
CA	VCP	Voluntary Cleanup Program Properties	Department of Toxic Substances Control	10/20/2025	10/20/2025	01/08/2026
CA	WASTEWATER PITS	Oil Wastewater Pits Listing	RWQCB, Central Valley Region	02/11/2021	07/01/2021	09/29/2021
CA	WDR	Waste Discharge Requirements Listing	State Water Resources Control Board	08/29/2025	08/29/2025	11/18/2025
CA	WDS	Waste Discharge System	State Water Resources Control Board	06/19/2007	06/20/2007	06/29/2007
CA	WELL STIM PROJ	Well Stimulation Project (GEOTRACKER)	State Water Resources Control Board	08/29/2025	08/29/2025	11/17/2025
CA	WIP	Well Investigation Program Case List	Los Angeles Water Quality Control Board	07/03/2009	07/21/2009	08/03/2009
CA	WMUDS/SWAT	Waste Management Unit Database	State Water Resources Control Board	04/01/2000	04/10/2000	05/10/2000
US	2020 COR ACTION	2020 Corrective Action Program List	Environmental Protection Agency	09/30/2017	05/08/2018	07/20/2018
US	ABANDONED MINES	Abandoned Mines	Department of Interior	09/10/2025	09/10/2025	11/12/2025
US	AQUEOUS FOAM NRC	Aqueous Foam Related Incidents Listing	Environmental Protection Agency	09/25/2025	09/26/2025	11/24/2025
US	BIOSOLIDS	ICIS-NPDES Biosolids Facility Data	Environmental Protection Agency	09/27/2025	10/11/2025	01/07/2026
US	BRS	Biennial Reporting System	EPA/NTIS	12/31/2023	02/19/2025	03/07/2025
US	COAL ASH DOE	Steam-Electric Plant Operation Data	Department of Energy	12/31/2024	11/19/2025	01/29/2026
US	COAL ASH EPA	Coal Combustion Residues Surface Impoundments List	Environmental Protection Agency	01/12/2017	03/05/2019	11/11/2019
US	CONSENT	Superfund (CERCLA) Consent Decrees	Department of Justice, Consent Decree Library	06/30/2025	07/29/2025	10/28/2025
US	CORRACTS	Corrective Action Report	EPA	11/30/2025	12/03/2025	12/10/2025
US	DEBRIS REGION 9	Torres Martinez Reservation Illegal Dump Site Locations	EPA, Region 9	01/12/2009	05/07/2009	09/21/2009
US	DOCKET HWC	Hazardous Waste Compliance Docket Listing	Environmental Protection Agency	05/06/2021	05/21/2021	08/11/2021
US	DOD	Department of Defense Sites	USGS	06/07/2021	07/13/2021	03/09/2022
US	DOT OPS	Incident and Accident Data	Department of Transporation, Office of Pipeli	10/07/2025	10/20/2025	01/12/2026
US	Delisted NPL	National Priority List Deletions	EPA	12/26/2025	01/05/2026	01/22/2026
US	E MANIFEST	Hazardous Waste Electronic Manifest System	Environmental Protection Agency	11/30/2025	12/05/2025	12/19/2025
US	ECHO	Enforcement & Compliance History Information	Environmental Protection Agency	09/20/2025	09/26/2025	11/24/2025
US	EDR Hist Auto	EDR Exclusive Historical Auto Stations	EDR, Inc.			
US	EDR Hist Cleaner	EDR Exclusive Historical Cleaners	EDR, Inc.			
US	EDR MGP	EDR Proprietary Manufactured Gas Plants	EDR, Inc.			
US	EPA WATCH LIST	EPA Watch List	Environmental Protection Agency	08/30/2013	03/21/2014	06/17/2014
US	ERNS	Emergency Response Notification System	National Response Center, United States Coast	09/23/2025	10/01/2025	12/10/2025
US	FEDERAL FACILITY	Federal Facility Site Information listing	Environmental Protection Agency	09/22/2025	09/23/2025	11/18/2025

GOVERNMENT RECORDS SEARCHED / DATA CURRENCY TRACKING

St	Acronym	Full Name	Government Agency	Gov Date	Arvl. Date	Active Date
US	FEDLAND	Federal and Indian Lands	U.S. Geological Survey	04/02/2018	04/11/2018	11/06/2019
US	FEMA UST	Underground Storage Tank Listing	FEMA	06/06/2025	08/26/2025	11/12/2025
US	FINDS	Facility Index System/Facility Registry System	EPA	09/04/2025	10/01/2025	11/18/2025
US	FTTS	FIFRA/ TSCA Tracking System - FIFRA (Federal Insecticide, Fu	EPA/Office of Prevention, Pesticides and Toxi	04/09/2009	04/16/2009	05/11/2009
US	FTTS INSP	FIFRA/ TSCA Tracking System - FIFRA (Federal Insecticide, Fu	EPA	04/09/2009	04/16/2009	05/11/2009
US	FUDS	Formerly Used Defense Sites	U.S. Army Corps of Engineers	10/22/2025	11/06/2025	01/12/2026
US	FUELS PROGRAM	EPA Fuels Program Registered Listing	EPA	11/06/2025	11/06/2025	01/12/2026
US	FUSRAP	Formerly Utilized Sites Remedial Action Program	Department of Energy	03/03/2023	03/03/2023	06/09/2023
US	HIST FTTS	FIFRA/TSCA Tracking System Administrative Case Listing	Environmental Protection Agency	10/19/2006	03/01/2007	04/10/2007
US	HIST FTTS INSP	FIFRA/TSCA Tracking System Inspection & Enforcement Case Lis	Environmental Protection Agency	10/19/2006	03/01/2007	04/10/2007
US	HMIRS	Hazardous Materials Information Reporting System	U.S. Department of Transportation	09/29/2025	10/01/2025	12/10/2025
US	ICIS	Integrated Compliance Information System	Environmental Protection Agency	11/18/2016	11/23/2016	02/10/2017
US	IHS OPEN DUMPS	Open Dumps on Indian Land	Department of Health & Human Serivces, Indian	02/07/2024	11/13/2024	11/19/2024
US	INDIAN LUST R1	Leaking Underground Storage Tanks on Indian Land	EPA Region 1	04/21/2025	07/10/2025	10/02/2025
US	INDIAN LUST R10	Leaking Underground Storage Tanks on Indian Land	EPA Region 10	05/27/2025	07/10/2025	10/02/2025
US	INDIAN LUST R4	Leaking Underground Storage Tanks on Indian Land	EPA Region 4	04/21/2025	07/10/2025	10/02/2025
US	INDIAN LUST R5	Leaking Underground Storage Tanks on Indian Land	EPA, Region 5	04/21/2025	07/10/2025	10/02/2025
US	INDIAN LUST R6	Leaking Underground Storage Tanks on Indian Land	EPA Region 6	04/21/2025	07/10/2025	10/02/2025
US	INDIAN LUST R7	Leaking Underground Storage Tanks on Indian Land	EPA Region 7	05/22/2025	07/10/2025	10/02/2025
US	INDIAN LUST R8	Leaking Underground Storage Tanks on Indian Land	EPA Region 8	05/22/2025	07/10/2025	10/02/2025
US	INDIAN LUST R9	Leaking Underground Storage Tanks on Indian Land	Environmental Protection Agency	04/21/2025	07/10/2025	10/02/2025
US	INDIAN ODI	Report on the Status of Open Dumps on Indian Lands	Environmental Protection Agency	12/31/1998	12/03/2007	01/24/2008
US	INDIAN RESERV	Indian Reservations	USGS	12/31/2014	07/14/2015	01/10/2017
US	INDIAN UST R1	Underground Storage Tanks on Indian Land	EPA, Region 1	04/21/2025	07/10/2025	10/02/2025
US	INDIAN UST R10	Underground Storage Tanks on Indian Land	EPA Region 10	05/27/2025	07/10/2025	10/02/2025
US	INDIAN UST R4	Underground Storage Tanks on Indian Land	EPA Region 4	04/21/2025	07/10/2025	10/02/2025
US	INDIAN UST R5	Underground Storage Tanks on Indian Land	EPA Region 5	04/21/2025	07/10/2025	10/02/2025
US	INDIAN UST R6	Underground Storage Tanks on Indian Land	EPA Region 6	04/21/2025	07/10/2025	10/02/2025
US	INDIAN UST R7	Underground Storage Tanks on Indian Land	EPA Region 7	05/22/2025	07/10/2025	10/02/2025
US	INDIAN UST R8	Underground Storage Tanks on Indian Land	EPA Region 8	05/22/2025	07/10/2025	10/02/2025
US	INDIAN UST R9	Underground Storage Tanks on Indian Land	EPA Region 9	04/21/2025	07/10/2025	10/02/2025
US	INDIAN VCP R1	Voluntary Cleanup Priority Listing	EPA, Region 1	07/27/2015	09/29/2015	02/18/2016
US	INDIAN VCP R7	Voluntary Cleanup Priority Lisitng	EPA, Region 7	03/20/2008	04/22/2008	05/19/2008
US	LEAD SMELTER 1	Lead Smelter Sites	Environmental Protection Agency	12/26/2025	01/05/2026	01/22/2026
US	LEAD SMELTER 2	Lead Smelter Sites	American Journal of Public Health	04/05/2001	10/27/2010	12/02/2010
US	LIENS 2	CERCLA Lien Information	Environmental Protection Agency	12/26/2025	01/05/2026	01/22/2026
US	LUCIS	Land Use Control Information System	Department of the Navy	03/11/2025	04/02/2025	06/24/2025
US	MINES MRDS	Mineral Resources Data System	USGS	06/04/2024	11/22/2024	02/18/2025
US	MINES VIOLATIONS	MSHA Violation Assessment Data	DOL, Mine Safety & Health Admi	01/01/2026	01/06/2026	01/07/2026
US	MLTS	Material Licensing Tracking System	Nuclear Regulatory Commission	08/11/2025	08/12/2025	11/04/2025
US	NPL	National Priority List	EPA	12/26/2025	01/05/2026	01/22/2026
US	NPL LIENS	Federal Superfund Liens	EPA	10/15/1991	02/02/1994	03/30/1994
US	ODI	Open Dump Inventory	Environmental Protection Agency	06/30/1985	08/09/2004	09/17/2004
US	PADS	PCB Activity Database System	EPA	08/12/2025	09/30/2025	11/24/2025
US	PCB TRANSFORMER	PCB Transformer Registration Database	Environmental Protection Agency	09/13/2019	11/06/2019	02/10/2020
US	PCS	Permit Compliance System	EPA, Office of Water	12/16/2016	01/06/2017	03/10/2017
US	PCS ENF	Enforcement data	EPA	12/31/2014	02/05/2015	03/06/2015

GOVERNMENT RECORDS SEARCHED / DATA CURRENCY TRACKING

St	Acronym	Full Name	Government Agency	Gov Date	Arvl. Date	Active Date
US	PFAS ATSDR	PFAS Contamination Site Location Listing	Department of Health & Human Services	11/12/2024	07/21/2025	10/13/2025
US	PFAS ECHO	Facilities in Industries that May Be Handling PFAS Listing	Environmental Protection Agency	12/17/2025	12/18/2025	12/23/2025
US	PFAS ECHO FIRE TRAIN	Facilities in Industries that May Be Handling PFAS Listing	Environmental Protection Agency	12/17/2025	12/18/2025	12/23/2025
US	PFAS FEDERAL SITES	Federal Sites PFAS Information	Environmental Protection Agency	12/17/2025	12/18/2025	12/23/2025
US	PFAS NPDES	Clean Water Act Discharge Monitoring Information	Environmental Protection Agency	12/17/2025	12/19/2025	12/23/2025
US	PFAS NPL	Superfund Sites with PFAS Detections Information	Environmental Protection Agency	12/17/2025	12/18/2025	12/23/2025
US	PFAS PROJECT	NORTHEASTERN UNIVERSITY PFAS PROJECT	Social Science Environmental Health Research	05/15/2024	03/06/2025	06/03/2025
US	PFAS PT 139 AIRPORT	All Certified Part 139 Airports PFAS Information Listing	Environmental Protection Agency	12/17/2025	12/18/2025	12/23/2025
US	PFAS RCRA MANIFEST	PFAS Transfers Identified In the RCRA Database Listing	Environmental Protection Agency	12/17/2025	12/18/2025	12/23/2025
US	PFAS TRIS	List of PFAS Added to the TRI	Environmental Protection Agency	12/17/2025	12/18/2025	12/23/2025
US	PFAS TSCA	PFAS Manufacture and Imports Information	Environmental Protection Agency	12/17/2025	12/18/2025	12/23/2025
US	PFAS WQP	Ambient Environmental Sampling for PFAS	Environmental Protection Agency	12/17/2025	12/18/2025	01/07/2026
US	PRP	Potentially Responsible Parties	EPA	06/26/2025	07/01/2025	07/29/2025
US	Proposed NPL	Proposed National Priority List Sites	EPA	12/26/2025	01/05/2026	01/22/2026
US	RAATS	RCRA Administrative Action Tracking System	EPA	04/17/1995	07/03/1995	08/07/1995
US	RADINFO	Radiation Information Database	Environmental Protection Agency	07/01/2019	07/01/2019	09/23/2019
US	RCRA NonGen / NLR	RCRA - Non Generators / No Longer Regulated	Environmental Protection Agency	11/30/2025	12/03/2025	12/10/2025
US	RCRA-LQG	RCRA - Large Quantity Generators	Environmental Protection Agency	11/30/2025	12/03/2025	12/10/2025
US	RCRA-SQG	RCRA - Small Quantity Generators	Environmental Protection Agency	11/30/2025	12/03/2025	12/10/2025
US	RCRA-TSDF	RCRA - Treatment, Storage and Disposal	Environmental Protection Agency	11/30/2025	12/03/2025	12/10/2025
US	RCRA-VSQG	RCRA - Very Small Quantity Generators (Formerly Conditionall	Environmental Protection Agency	11/30/2025	12/03/2025	12/10/2025
US	RMP	Risk Management Plans	Environmental Protection Agency	01/01/2026	01/14/2026	01/22/2026
US	ROD	Records Of Decision	EPA	10/30/2025	11/03/2025	11/18/2025
US	SCRD DRYCLEANERS	State Coalition for Remediation of Drycleaners Listing	Environmental Protection Agency	07/30/2021	02/03/2023	02/10/2023
US	SEMS	Superfund Enterprise Management System	EPA	12/26/2025	01/05/2026	01/22/2026
US	SEMS-ARCHIVE	Superfund Enterprise Management System Archive	EPA	12/26/2025	01/05/2026	01/22/2026
US	SSTS	Section 7 Tracking Systems	EPA	10/13/2025	10/14/2025	01/07/2026
US	TRIS	Toxic Chemical Release Inventory System	EPA	12/31/2024	11/10/2025	01/29/2026
US	TSCA	Toxic Substances Control Act	EPA	12/31/2020	06/14/2022	03/24/2023
US	UMTRA	Uranium Mill Tailings Sites	Department of Energy	05/15/2025	05/15/2025	07/29/2025
US	US AIRS (AFS)	Aerometric Information Retrieval System Facility Subsystem (	EPA	10/12/2016	10/26/2016	02/03/2017
US	US AIRS MINOR	Air Facility System Data	EPA	10/12/2016	10/26/2016	02/03/2017
US	US BROWNFIELDS	A Listing of Brownfields Sites	Environmental Protection Agency	09/19/2025	10/01/2025	11/24/2025
US	US CDL	Clandestine Drug Labs	Drug Enforcement Administration	04/04/2025	06/02/2025	08/12/2025
US	US ENG CONTROLS	Engineering Controls Sites List	Environmental Protection Agency	10/30/2025	11/11/2025	11/12/2025
US	US FIN ASSUR	Financial Assurance Information	Environmental Protection Agency	06/02/2025	06/03/2025	06/16/2025
US	US HIST CDL	National Clandestine Laboratory Register	Drug Enforcement Administration	04/04/2025	06/02/2025	08/12/2025
US	US INST CONTROLS	Institutional Controls Sites List	Environmental Protection Agency	10/30/2025	11/11/2025	11/12/2025
US	US MINES	Mines Master Index File	Department of Labor, Mine Safety and Health A	08/08/2025	08/18/2025	11/12/2025
US	US MINES 2	Ferrous and Nonferrous Metal Mines Database Listing	USGS	04/08/2025	05/20/2025	08/12/2025
US	US MINES 3	Active Mines & Mineral Plants Database Listing	USGS	04/14/2011	06/08/2011	09/13/2011
US	UST FINDER	UST Finder Database	Environmental Protection Agency	06/08/2023	10/04/2023	01/18/2024
US	UST FINDER RELEASE	UST Finder Releases Database	Environmental Protecton Agency	06/08/2023	10/31/2023	01/18/2024
US	UXO	Unexploded Ordnance Sites	Department of Defense	07/31/2025	08/14/2025	11/04/2025

GOVERNMENT RECORDS SEARCHED / DATA CURRENCY TRACKING

St	Acronym	Full Name	Government Agency	Gov Date	Arvl. Date	Active Date
CT	CT MANIFEST	Hazardous Waste Manifest Data	Department of Energy & Environmental Protecti	11/02/2025	11/03/2025	01/23/2026
NJ	NJ MANIFEST	Manifest Information	Department of Environmental Protection	12/31/2018	04/10/2019	05/16/2019
NY	NY MANIFEST	Facility and Manifest Data	Department of Environmental Conservation	12/31/2019	11/30/2023	12/01/2023
PA	PA MANIFEST	Manifest Information	Department of Environmental Protection	06/30/2018	07/19/2019	09/10/2019
RI	RI MANIFEST	Manifest information	Department of Environmental Management	12/31/2020	11/30/2021	02/18/2022
WI	WI MANIFEST	Manifest Information	Department of Natural Resources	05/31/2018	06/19/2019	09/03/2019
US	AHA Hospitals	Sensitive Receptor: AHA Hospitals	American Hospital Association, Inc.			
US	Medical Centers	Sensitive Receptor: Medical Centers	Centers for Medicare & Medicaid Services			
US	Nursing Homes	Sensitive Receptor: Nursing Homes	National Institutes of Health			
US	Public Schools	Sensitive Receptor: Public Schools	National Center for Education Statistics			
US	Private Schools	Sensitive Receptor: Private Schools	National Center for Education Statistics			
CA	Daycare Centers	Sensitive Receptor: Licensed Facilities	Department of Social Services			
US	Flood Zones	100-year and 500-year flood zones	Emergency Management Agency (FEMA)			
US	NWI	National Wetlands Inventory	U.S. Fish and Wildlife Service			
CA	State Wetlands	Wetland Inventory	Department of Fish and Wildlife			
US	Topographic Map		U.S. Geological Survey			
US	Oil/Gas Pipelines		Endeavor Business Media			
US	Electric Power Transmission Line Data		Endeavor Business Media			

STREET AND ADDRESS INFORMATION

© 2015 TomTom North America, Inc. All rights reserved. This material is proprietary and the subject of copyright protection and other intellectual property rights owned by or licensed to Tele Atlas North America, Inc. The use of this material is subject to the terms of a license agreement. You will be held liable for any unauthorized copying or disclosure of this material.

GEOCHECK ®- PHYSICAL SETTING SOURCE ADDENDUM

TARGET PROPERTY ADDRESS

PSHH PHASE I ESA EL CAMINO REAL & SAN RAFAEL RD
EL CAMINO REAL & SAN RAFAEL RD
ATASCADERO, CA 93422

TARGET PROPERTY COORDINATES

Latitude (North):	35.459342 - 35° 27' 33.63''
Longitude (West):	120.642241 - 120° 38' 32.07''
Universal Tranverse Mercator:	Zone 10
UTM X (Meters):	713965.1
UTM Y (Meters):	3926340.2
Elevation:	928 ft. above sea level

USGS TOPOGRAPHIC MAP

Target Property Map:	50005467 ATASCADERO, CA
Version Date:	2021
East Map:	50004745 SANTA MARGARITA, CA
Version Date:	2021

EDR's GeoCheck Physical Setting Source Addendum is provided to assist the environmental professional in forming an opinion about the impact of potential contaminant migration.

Assessment of the impact of contaminant migration generally has two principle investigative components:

1. Groundwater flow direction, and
2. Groundwater flow velocity.

Groundwater flow direction may be impacted by surface topography, hydrology, hydrogeology, characteristics of the soil, and nearby wells. Groundwater flow velocity is generally impacted by the nature of the geologic strata.

GEOCHECK® - PHYSICAL SETTING SOURCE SUMMARY

GROUNDWATER FLOW DIRECTION INFORMATION

Groundwater flow direction for a particular site is best determined by a qualified environmental professional using site-specific well data. If such data is not reasonably ascertainable, it may be necessary to rely on other sources of information, such as surface topographic information, hydrologic information, hydrogeologic data collected on nearby properties, and regional groundwater flow information (from deep aquifers).

TOPOGRAPHIC INFORMATION

Surface topography may be indicative of the direction of surficial groundwater flow. This information can be used to assist the environmental professional in forming an opinion about the impact of nearby contaminated properties or, should contamination exist on the target property, what downgradient sites might be impacted.

TARGET PROPERTY TOPOGRAPHY

General Topographic Gradient: General SE

SURROUNDING TOPOGRAPHY: ELEVATION PROFILES

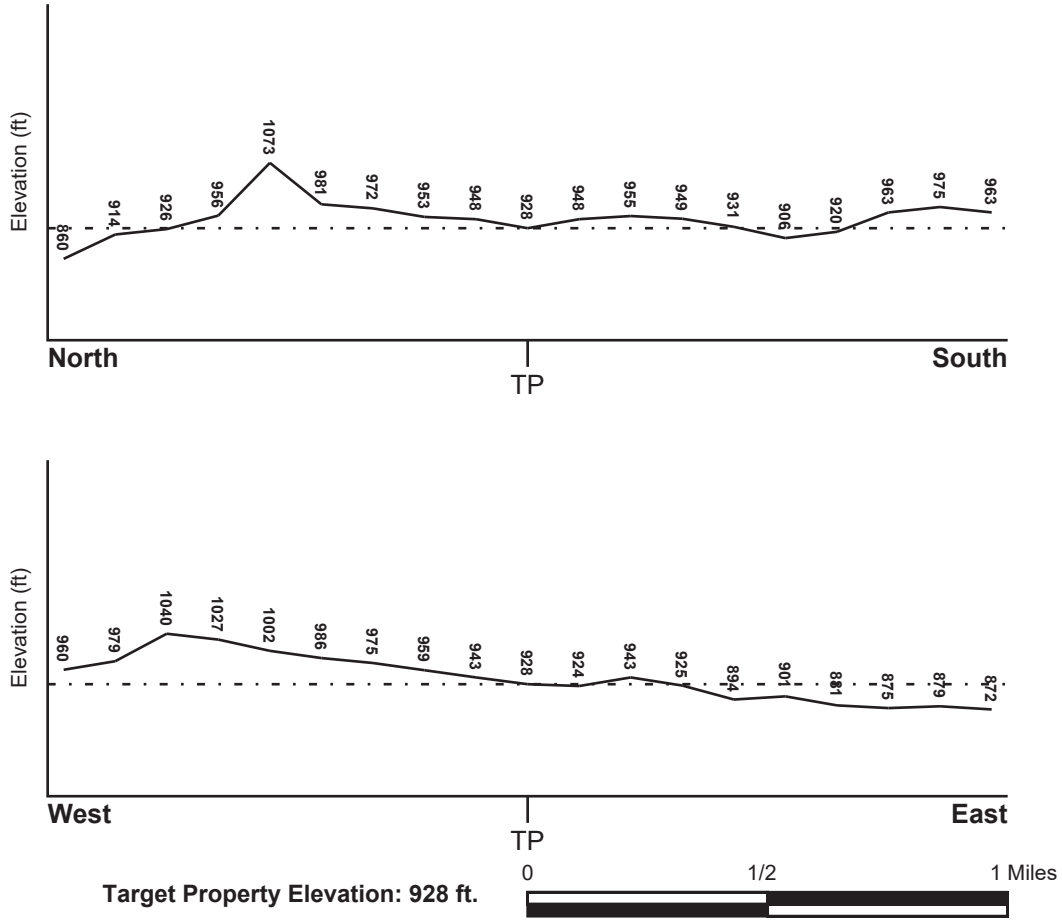

Source: Topography has been determined from the USGS 7.5' Digital Elevation Model and should be evaluated on a relative (not an absolute) basis. Relative elevation information between sites of close proximity should be field verified.

GEOCHECK® - PHYSICAL SETTING SOURCE SUMMARY

HYDROLOGIC INFORMATION

Surface water can act as a hydrologic barrier to groundwater flow. Such hydrologic information can be used to assist the environmental professional in forming an opinion about the impact of nearby contaminated properties or, should contamination exist on the target property, what downgradient sites might be impacted.

Refer to the Physical Setting Source Map following this summary for hydrologic information (major waterways and bodies of water).

FEMA FLOOD ZONE

Flood Plain Panel at Target Property	FEMA Source Type
06079C0834G	FEMA FIRM Flood data

Additional Panels in search area:	FEMA Source Type
06079C0832G	FEMA FIRM Flood data
06079C0833G	FEMA FIRM Flood data
06079C0853G	FEMA FIRM Flood data

NATIONAL WETLAND INVENTORY

NWI Quad at Target Property	NWI Electronic Data Coverage
ATASCADERO	YES - refer to the Overview Map and Detail Map

HYDROGEOLOGIC INFORMATION

Hydrogeologic information obtained by installation of wells on a specific site can often be an indicator of groundwater flow direction in the immediate area. Such hydrogeologic information can be used to assist the environmental professional in forming an opinion about the impact of nearby contaminated properties or, should contamination exist on the target property, what downgradient sites might be impacted.

Site-Specific Hydrogeological Data*:

Search Radius:	1.25 miles
Status:	Not found

AQUIFLOW®

Search Radius: 1.000 Mile.

EDR has developed the AQUIFLOW Information System to provide data on the general direction of groundwater flow at specific points. EDR has reviewed reports submitted by environmental professionals to regulatory authorities at select sites and has extracted the date of the report, groundwater flow direction as determined hydrogeologically, and the depth to water table.

MAP ID	LOCATION FROM TP	GENERAL DIRECTION GROUNDWATER FLOW
A1	1/4 - 1/2 Mile NW	NE
C24	1/2 - 1 Mile NW	W, WNW
1G	1/2 - 1 Mile NW	W, WNW
2G	1/4 - 1/2 Mile NW	NE

For additional site information, refer to Physical Setting Source Map Findings.

* ©1996 Site−specific hydrogeological data gathered by CERCLIS Alerts, Inc., Bainbridge Island, WA. All rights reserved. All of the information and opinions presented are those of the cited EPA report(s), which were completed under a Comprehensive Environmental Response Compensation and Liability Information System (CERCLIS) investigation.

GEOCHECK® - PHYSICAL SETTING SOURCE SUMMARY

GROUNDWATER FLOW VELOCITY INFORMATION

Groundwater flow velocity information for a particular site is best determined by a qualified environmental professional using site specific geologic and soil strata data. If such data are not reasonably ascertainable, it may be necessary to rely on other sources of information, including geologic age identification, rock stratigraphic unit and soil characteristics data collected on nearby properties and regional soil information. In general, contaminant plumes move more quickly through sandy-gravelly types of soils than silty-clayey types of soils.

GEOLOGIC INFORMATION IN GENERAL AREA OF TARGET PROPERTY

Geologic information can be used by the environmental professional in forming an opinion about the relative speed at which contaminant migration may be occurring.

ROCK STRATIGRAPHIC UNIT

Era:	Cenozoic
System:	Tertiary
Series:	Miocene
Code:	Tm *(decoded above as Era, System & Series)*

GEOLOGIC AGE IDENTIFICATION

Category: Stratified Sequence

Geologic Age and Rock Stratigraphic Unit Source: P.G. Schruben, R.E. Arndt and W.J. Bawiec, Geology of the Conterminous U.S. at 1:2,500,000 Scale - a digital representation of the 1974 P.B. King and H.M. Beikman Map, USGS Digital Data Series DDS - 11 (1994).

SSURGO SOIL MAP - 8242979.2s

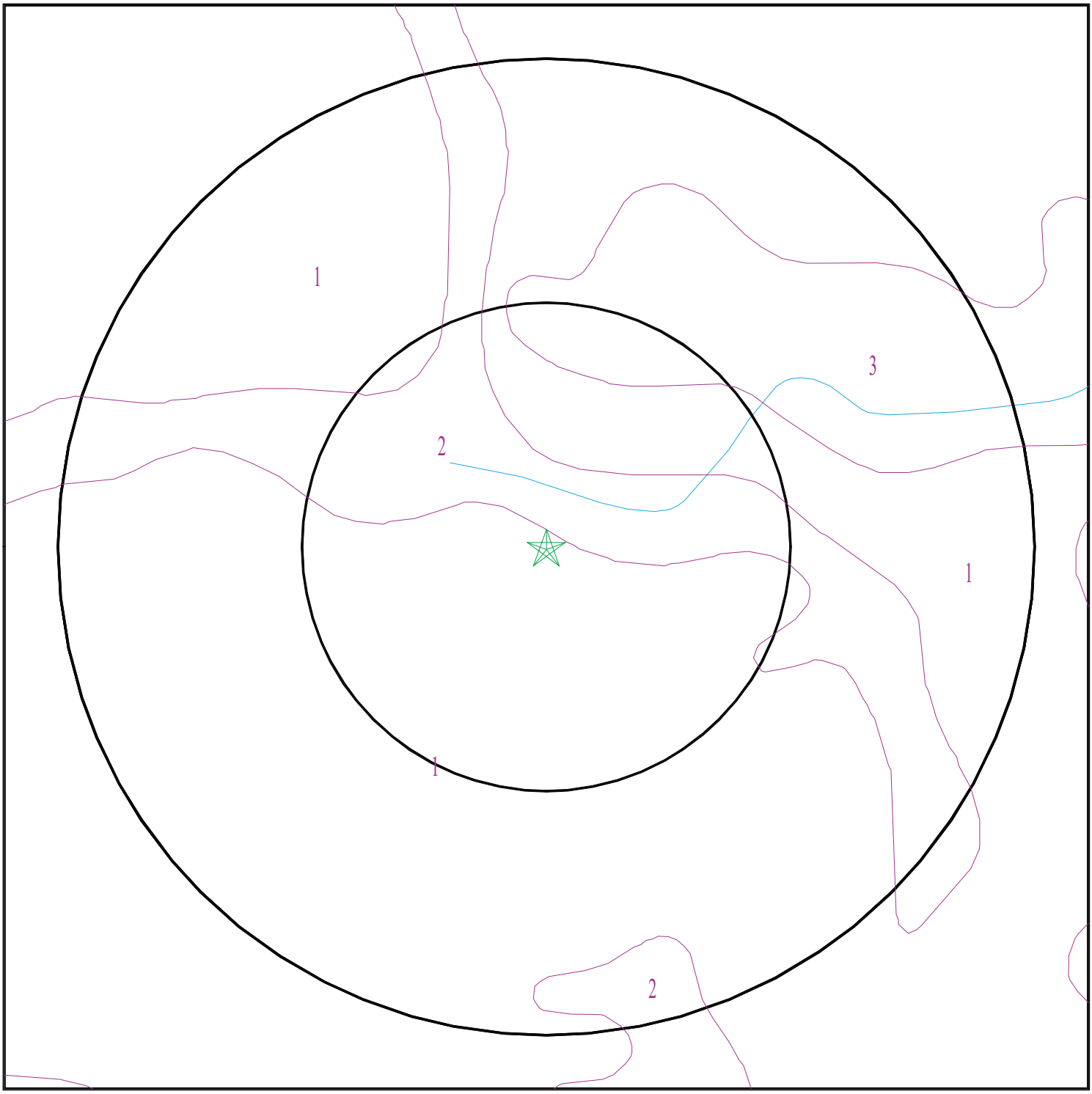

Target Property
SSURGO Soil
Water

0 1/16 1/8 1/4 Miles

N

SITE NAME:	PSHH Phase I ESA El Camino Real & San Rafael Rd	CLIENT:	APTIM
ADDRESS:	El Camino Real & San Rafael Rd ATASCADERO CA 93422	CONTACT:	Drew Potts
		INQUIRY #:	8242979.2s
LAT/LONG:	35.459342 / 120.642241	DATE:	February 04, 2026 3:01 pm

Copyright © 2026 EDR, Inc. © 2015 TomTom Rel. 2015.

GEOCHECK® - PHYSICAL SETTING SOURCE SUMMARY

DOMINANT SOIL COMPOSITION IN GENERAL AREA OF TARGET PROPERTY

The U.S. Department of Agriculture's (USDA) Soil Conservation Service (SCS) leads the National Cooperative Soil Survey (NCSS) and is responsible for collecting, storing, maintaining and distributing soil survey information for privately owned lands in the United States. A soil map in a soil survey is a representation of soil patterns in a landscape. The following information is based on Soil Conservation Service SSURGO data.

Soil Map ID: 1

Soil Component Name: San Andreas

Soil Surface Texture: sandy loam

Hydrologic Group: Class B - Moderate infiltration rates. Deep and moderately deep, moderately well and well drained soils with moderately coarse textures.

Soil Drainage Class: Well drained

Hydric Status: Not hydric

Corrosion Potential - Uncoated Steel: Moderate

Depth to Bedrock Min: > 0 inches

Depth to Watertable Min: > 0 inches

Soil Layer Information							
	Boundary			Classification		Saturated hydraulic conductivity micro m/sec	Soil Reaction (pH)
Layer	Upper	Lower	Soil Texture Class	AASHTO Group	Unified Soil		
1	0 inches	29 inches	sandy loam	Silt-Clay Materials (more than 35 pct. passing No. 200), Silty Soils.	Not reported	Max: Min:	Max: Min:
2	29 inches	33 inches	weathered bedrock	Silt-Clay Materials (more than 35 pct. passing No. 200), Silty Soils.	Not reported	Max: Min:	Max: Min:

Soil Map ID: 2

Soil Component Name: Botella

Soil Surface Texture: sandy loam

Hydrologic Group: Class B - Moderate infiltration rates. Deep and moderately deep, moderately well and well drained soils with moderately coarse textures.

Soil Drainage Class: Well drained

Hydric Status: Partially hydric

Corrosion Potential - Uncoated Steel: Moderate

Depth to Bedrock Min: > 0 inches

Depth to Watertable Min: > 0 inches

Soil Layer Information							
	Boundary			Classification		Saturated hydraulic conductivity micro m/sec	Soil Reaction (pH)
Layer	Upper	Lower	Soil Texture Class	AASHTO Group	Unified Soil		
1	0 inches	20 inches	sandy loam	Silt-Clay Materials (more than 35 pct. passing No. 200), Silty Soils.	COARSE-GRAINED SOILS, Sands, Sands with fines, Clayey sand.	Max: 4 Min: 1.4	Max: 7.3 Min: 5.6
2	20 inches	64 inches	sandy clay loam	Silt-Clay Materials (more than 35 pct. passing No. 200), Silty Soils.	COARSE-GRAINED SOILS, Sands, Sands with fines, Clayey sand.	Max: 4 Min: 1.4	Max: 7.3 Min: 5.6

Soil Map ID: 3

Soil Component Name: Santa Lucia

Soil Surface Texture: channery clay loam

Hydrologic Group: Class B - Moderate infiltration rates. Deep and moderately deep, moderately well and well drained soils with moderately coarse textures.

Soil Drainage Class:
Hydric Status: Not hydric

Corrosion Potential - Uncoated Steel: High

Depth to Bedrock Min: > 36 inches

Depth to Watertable Min: > 0 inches

GEOCHECK® - PHYSICAL SETTING SOURCE SUMMARY

Soil Layer Information							
	Boundary			Classification		Saturated hydraulic conductivity micro m/sec	Soil Reaction (pH)
Layer	Upper	Lower	Soil Texture Class	AASHTO Group	Unified Soil		
1	0 inches	3 inches	channery clay loam	Silt-Clay Materials (more than 35 pct. passing No. 200), Clayey Soils.	Not reported	Max: Min:	Max: Min:
2	3 inches	20 inches	very channery clay loam	Silt-Clay Materials (more than 35 pct. passing No. 200), Clayey Soils.	Not reported	Max: Min:	Max: Min:
3	20 inches	25 inches	unweathered bedrock	Silt-Clay Materials (more than 35 pct. passing No. 200), Clayey Soils.	Not reported	Max: Min:	Max: Min:

LOCAL / REGIONAL WATER AGENCY RECORDS

EDR Local/Regional Water Agency records provide water well information to assist the environmental professional in assessing sources that may impact ground water flow direction, and in forming an opinion about the impact of contaminant migration on nearby drinking water wells.

WELL SEARCH DISTANCE INFORMATION

DATABASE	SEARCH DISTANCE (miles)
Federal USGS	1.000
Federal FRDS PWS	Nearest PWS within 1 mile
State Database	1.000

FEDERAL USGS WELL INFORMATION

MAP ID	WELL ID	LOCATION FROM TP
42	USGS40000164123	1/2 - 1 Mile NE

FEDERAL FRDS PUBLIC WATER SUPPLY SYSTEM INFORMATION

MAP ID	WELL ID	LOCATION FROM TP

GEOCHECK® - PHYSICAL SETTING SOURCE SUMMARY

FEDERAL FRDS PUBLIC WATER SUPPLY SYSTEM INFORMATION

MAP ID	WELL ID	LOCATION FROM TP
No PWS System Found		

Note: PWS System location is not always the same as well location.

STATE DATABASE WELL INFORMATION

MAP ID	WELL ID	LOCATION FROM TP
A2	CAEDF0000051780	1/4 - 1/2 Mile NW
A3	CAEDF0000100823	1/4 - 1/2 Mile NW
A4	CAEDF0000087362	1/4 - 1/2 Mile NW
A5	CAEDF0000137995	1/4 - 1/2 Mile NW
A6	CAEDF0000036458	1/4 - 1/2 Mile NW
A7	CAEDF0000132953	1/4 - 1/2 Mile NW
A8	CAEDF0000077397	1/4 - 1/2 Mile NW
A9	CAEDF0000044508	1/4 - 1/2 Mile NW
A10	CAEDF0000102686	1/4 - 1/2 Mile NW
A11	CAEDF0000143224	1/4 - 1/2 Mile NW
A12	CAEDF0000007864	1/4 - 1/2 Mile NW
A13	CAEDF0000106220	1/4 - 1/2 Mile NW
A14	CAEDF0000010258	1/4 - 1/2 Mile NW
15	CAEDF0000051406	1/4 - 1/2 Mile NW
B16	CAEDF0000099284	1/2 - 1 Mile NW
B17	CAEDF0000122906	1/2 - 1 Mile NW
B18	CAEDF0000036690	1/2 - 1 Mile NW
B19	CAEDF0000140970	1/2 - 1 Mile NW
B20	CAEDF0000021084	1/2 - 1 Mile NW
B21	CAEDF0000125660	1/2 - 1 Mile NW
B22	CAEDF0000104207	1/2 - 1 Mile NW
B23	CAEDF0000135173	1/2 - 1 Mile NW
B25	CAEDF0000048843	1/2 - 1 Mile NW
C26	CAEDF0000127706	1/2 - 1 Mile NW
C27	CAEDF0000103539	1/2 - 1 Mile NW
C28	CAEDF0000057979	1/2 - 1 Mile NW
C29	CAEDF0000022604	1/2 - 1 Mile NW
B30	CAEDF0000006660	1/2 - 1 Mile NW
C31	CAEDF0000035011	1/2 - 1 Mile NW
C32	CAEDF0000092089	1/2 - 1 Mile NW
33	CADWR0000035259	1/2 - 1 Mile NE
C34	CAEDF0000082042	1/2 - 1 Mile NW
D35	CADDW2000003240	1/2 - 1 Mile NE
D36	CADDW2000004193	1/2 - 1 Mile NE
D37	CADDW2000015813	1/2 - 1 Mile NE
D38	CADDW2000004589	1/2 - 1 Mile NE
D39	16910	1/2 - 1 Mile NE
D40	16911	1/2 - 1 Mile NE
D41	16912	1/2 - 1 Mile NE

OTHER STATE DATABASE INFORMATION

STATE OIL/GAS WELL INFORMATION

MAP ID	WELL ID	LOCATION FROM TP
1	CAOG17000008084	1/8 - 1/4 Mile West

GEOCHECK® - PHYSICAL SETTING SOURCE SUMMARY

STATE OIL/GAS WELL INFORMATION

MAP ID	WELL ID	LOCATION FROM TP
2	CAOG17000008083	1/4 - 1/2 Mile NNW
3	CAOG17000002838	1/2 - 1 Mile SSE

PHYSICAL SETTING SOURCE MAP - 8242979.2s

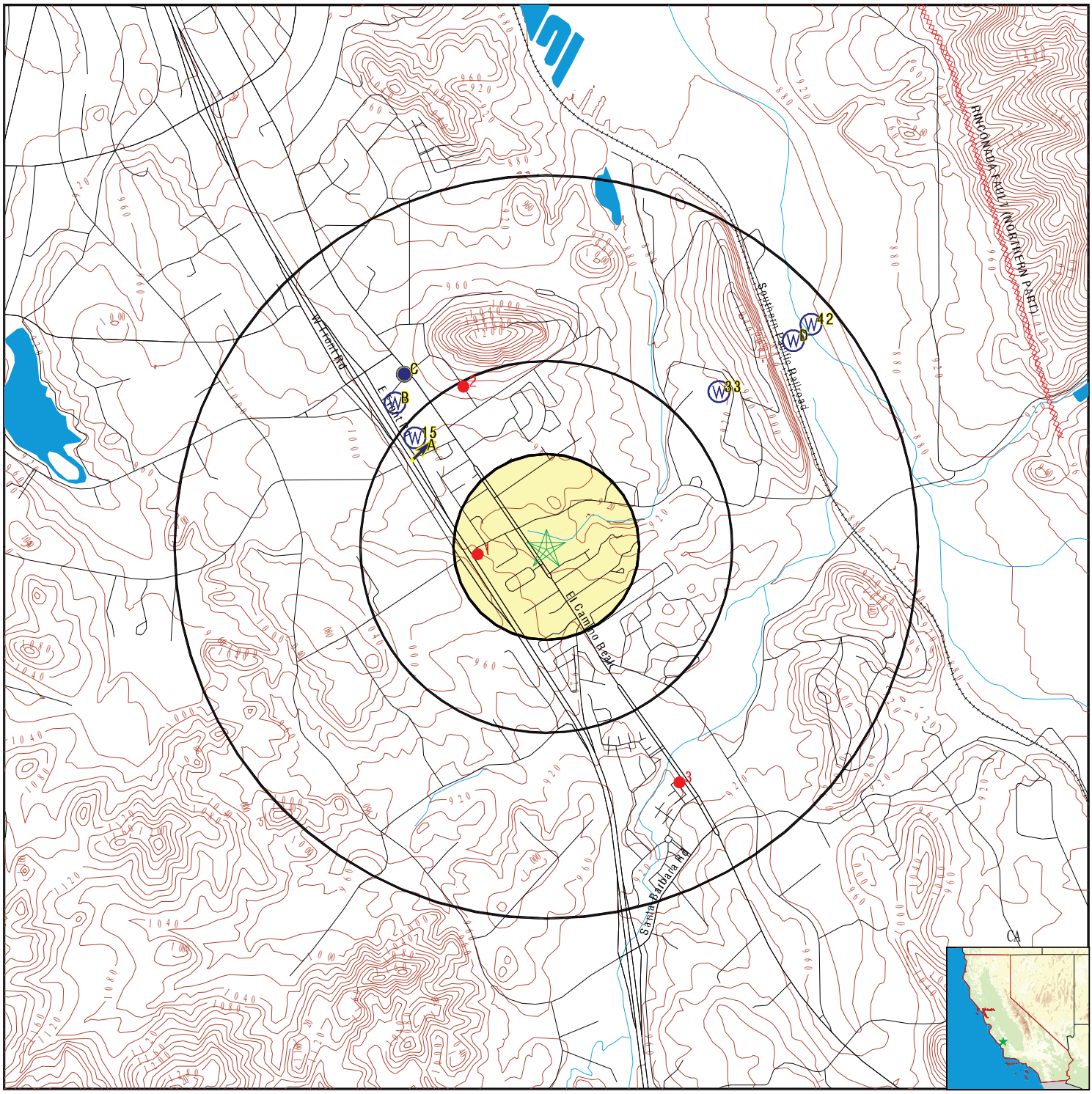

- County Boundary
- Major Roads
- Contour Lines
- Earthquake Fault Lines
- Earthquake epicenter, Richter 5 or greater
- Water Wells
- Public Water Supply Wells
- Cluster of Multiple Icons
- Groundwater Flow Direction
- Indeterminate Groundwater Flow at Location
- Groundwater Flow Varies at Location
- Closest Hydrogeological Data
- Oil, gas or related wells

SITE NAME:	PSHH Phase I ESA El Camino Real & San Rafael Rd	CLIENT:	APTIM
ADDRESS:	El Camino Real & San Rafael Rd ATASCADERO CA 93422	CONTACT:	Drew Potts
		INQUIRY #:	8242979.2s
LAT/LONG:	35.459342 / 120.642241	DATE:	February 04, 2026 3:00 pm

Copyright © 2026 EDR, Inc. © 2015 TomTom Rel. 2015.

GEOCHECK® - PHYSICAL SETTING SOURCE MAP FINDINGS

Map ID Direction Distance Elevation		Database	EDR ID Number
1 West 1/8 - 1/4 Mile	Click here for full text details	OIL_GAS	CAOG17000008084
2 NNW 1/4 - 1/2 Mile	Click here for full text details	OIL_GAS	CAOG17000008083
3 SSE 1/2 - 1 Mile	Click here for full text details	OIL_GAS	CAOG17000002838
A1 NW 1/4 - 1/2 Mile Higher	Click here for full text details	AQUIFLOW	5428
A2 NW 1/4 - 1/2 Mile Higher	Click here for full text details	CA WELLS	CAEDF0000051780
A3 NW 1/4 - 1/2 Mile Higher	Click here for full text details	CA WELLS	CAEDF0000100823
A4 NW 1/4 - 1/2 Mile Higher	Click here for full text details	CA WELLS	CAEDF0000087362
A5 NW 1/4 - 1/2 Mile Higher	Click here for full text details	CA WELLS	CAEDF0000137995
A6 NW 1/4 - 1/2 Mile Higher	Click here for full text details	CA WELLS	CAEDF0000036458

GEOCHECK® - PHYSICAL SETTING SOURCE MAP FINDINGS

Map ID Direction Distance Elevation		Database	EDR ID Number
A7 **NW** **1/4 - 1/2 Mile** **Higher**	Click here for full text details	**CA WELLS**	**CAEDF0000132953**
A8 **NW** **1/4 - 1/2 Mile** **Higher**	Click here for full text details	**CA WELLS**	**CAEDF0000077397**
A9 **NW** **1/4 - 1/2 Mile** **Higher**	Click here for full text details	**CA WELLS**	**CAEDF0000044508**
A10 **NW** **1/4 - 1/2 Mile** **Higher**	Click here for full text details	**CA WELLS**	**CAEDF0000102686**
A11 **NW** **1/4 - 1/2 Mile** **Higher**	Click here for full text details	**CA WELLS**	**CAEDF0000143224**
A12 **NW** **1/4 - 1/2 Mile** **Higher**	Click here for full text details	**CA WELLS**	**CAEDF0000007864**
A13 **NW** **1/4 - 1/2 Mile** **Higher**	Click here for full text details	**CA WELLS**	**CAEDF0000106220**
A14 **NW** **1/4 - 1/2 Mile** **Higher**	Click here for full text details	**CA WELLS**	**CAEDF0000010258**
15 **NW** **1/4 - 1/2 Mile** **Higher**	Click here for full text details	**CA WELLS**	**CAEDF0000051406**

GEOCHECK® - PHYSICAL SETTING SOURCE MAP FINDINGS

Map ID Direction Distance Elevation		Database	EDR ID Number
B16 **NW** **1/2 - 1 Mile** **Higher**	Click here for full text details	**CA WELLS**	**CAEDF0000099284**
B17 **NW** **1/2 - 1 Mile** **Higher**	Click here for full text details	**CA WELLS**	**CAEDF0000122906**
B18 **NW** **1/2 - 1 Mile** **Higher**	Click here for full text details	**CA WELLS**	**CAEDF0000036690**
B19 **NW** **1/2 - 1 Mile** **Higher**	Click here for full text details	**CA WELLS**	**CAEDF0000140970**
B20 **NW** **1/2 - 1 Mile** **Higher**	Click here for full text details	**CA WELLS**	**CAEDF0000021084**
B21 **NW** **1/2 - 1 Mile** **Higher**	Click here for full text details	**CA WELLS**	**CAEDF0000125660**
B22 **NW** **1/2 - 1 Mile** **Higher**	Click here for full text details	**CA WELLS**	**CAEDF0000104207**
B23 **NW** **1/2 - 1 Mile** **Higher**	Click here for full text details	**CA WELLS**	**CAEDF0000135173**
C24 **NW** **1/2 - 1 Mile** **Higher**	Click here for full text details	**AQUIFLOW**	**5434**

GEOCHECK® - PHYSICAL SETTING SOURCE MAP FINDINGS

Map ID Direction Distance Elevation		Database	EDR ID Number
B25 **NW** **1/2 - 1 Mile** **Higher**	Click here for full text details	**CA WELLS**	**CAEDF0000048843**
C26 **NW** **1/2 - 1 Mile** **Higher**	Click here for full text details	**CA WELLS**	**CAEDF0000127706**
C27 **NW** **1/2 - 1 Mile** **Higher**	Click here for full text details	**CA WELLS**	**CAEDF0000103539**
C28 **NW** **1/2 - 1 Mile** **Higher**	Click here for full text details	**CA WELLS**	**CAEDF0000057979**
C29 **NW** **1/2 - 1 Mile** **Higher**	Click here for full text details	**CA WELLS**	**CAEDF0000022604**
B30 **NW** **1/2 - 1 Mile** **Higher**	Click here for full text details	**CA WELLS**	**CAEDF0000006660**
C31 **NW** **1/2 - 1 Mile** **Higher**	Click here for full text details	**CA WELLS**	**CAEDF0000035011**
C32 **NW** **1/2 - 1 Mile** **Higher**	Click here for full text details	**CA WELLS**	**CAEDF0000092089**
33 **NE** **1/2 - 1 Mile** **Lower**	Click here for full text details	**CA WELLS**	**CADWR0000035259**

GEOCHECK® - PHYSICAL SETTING SOURCE MAP FINDINGS

Map ID Direction Distance Elevation		Database	EDR ID Number
C34 **NW** **1/2 - 1 Mile** **Higher**	Click here for full text details	**CA WELLS**	**CAEDF0000082042**
D35 **NE** **1/2 - 1 Mile** **Lower**	Click here for full text details	**CA WELLS**	**CADDW2000003240**
D36 **NE** **1/2 - 1 Mile** **Lower**	Click here for full text details	**CA WELLS**	**CADDW2000004193**
D37 **NE** **1/2 - 1 Mile** **Lower**	Click here for full text details	**CA WELLS**	**CADDW2000015813**
D38 **NE** **1/2 - 1 Mile** **Lower**	Click here for full text details	**CA WELLS**	**CADDW2000004589**
D39 **NE** **1/2 - 1 Mile** **Lower**	Click here for full text details	**CA WELLS**	**16910**
D40 **NE** **1/2 - 1 Mile** **Lower**	Click here for full text details	**CA WELLS**	**16911**
D41 **NE** **1/2 - 1 Mile** **Lower**	Click here for full text details	**CA WELLS**	**16912**
42 **NE** **1/2 - 1 Mile** **Lower**	Click here for full text details	**FED USGS**	**USGS40000164123**

GEOCHECK® - PHYSICAL SETTING SOURCE MAP FINDINGS

Map ID Direction Distance Elevation		Database	EDR ID Number
1G **NW** **1/2 - 1 Mile** **Lower**	Click here for full text details	**AQUIFLOW**	**5434**
2G **NW** **1/4 - 1/2 Mile** **Lower**	Click here for full text details	**AQUIFLOW**	**5428**

GEOCHECK® - PHYSICAL SETTING SOURCE MAP FINDINGS
RADON

AREA RADON INFORMATION

State Database: CA Radon

Radon Test Results

Zipcode	Num Tests	> 4 pCi/L
93422	184	36

Federal EPA Radon Zone for SAN LUIS OBISPO County: 2

Note: Zone 1 indoor average level > 4 pCi/L.
: Zone 2 indoor average level >= 2 pCi/L and <= 4 pCi/L.
: Zone 3 indoor average level < 2 pCi/L.

Federal Area Radon Information for Zip Code: 93422

Number of sites tested: 1

Area	Average Activity	% <4 pCi/L	% 4-20 pCi/L	% >20 pCi/L
Living Area - 1st Floor	2.700 pCi/L	100%	0%	0%
Living Area - 2nd Floor	Not Reported	Not Reported	Not Reported	Not Reported
Basement	Not Reported	Not Reported	Not Reported	Not Reported

PHYSICAL SETTING SOURCE RECORDS SEARCHED

TOPOGRAPHIC INFORMATION

USGS 7.5' Digital Elevation Model (DEM)
Source: United States Geologic Survey
EDR acquired the USGS 7.5' Digital Elevation Model in 2002 and updated it in 2006. The 7.5 minute DEM corresponds to the USGS 1:24,000- and 1:25,000-scale topographic quadrangle maps. The DEM provides elevation data with consistent elevation units and projection.

Source: U.S. Geological Survey

HYDROLOGIC INFORMATION

Flood Zone Data: This data was obtained from the Federal Emergency Management Agency (FEMA). It depicts 100-year and 500-year flood zones as defined by FEMA. It includes the National Flood Hazard Layer (NFHL) which incorporates Flood Insurance Rate Map (FIRM) data and Q3 data from FEMA in areas not covered by NFHL.
Source: FEMA
Telephone: 877-336-2627
Date of Government Version: 2003, 2015

NWI: National Wetlands Inventory. This data, available in select counties across the country, was obtained by EDR in 2002, 2005, 2010 and 2015 from the U.S. Fish and Wildlife Service.

State Wetlands Data: Wetland Inventory
Source: Department of Fish and Wildlife
Telephone: 916-445-0411

HYDROGEOLOGIC INFORMATION

AQUIFLOW^{R} Information System
Source: EDR proprietary database of groundwater flow information
EDR has developed the AQUIFLOW Information System (AIS) to provide data on the general direction of groundwater flow at specific points. EDR has reviewed reports submitted to regulatory authorities at select sites and has extracted the date of the report, hydrogeologically determined groundwater flow direction and depth to water table information.

GEOLOGIC INFORMATION

Geologic Age and Rock Stratigraphic Unit
Source: P.G. Schruben, R.E. Arndt and W.J. Bawiec, Geology of the Conterminous U.S. at 1:2,500,000 Scale - A digital representation of the 1974 P.B. King and H.M. Beikman Map, USGS Digital Data Series DDS - 11 (1994).

STATSGO: State Soil Geographic Database
Source: Department of Agriculture, Natural Resources Conservation Service (NRCS)
The U.S. Department of Agriculture's (USDA) Natural Resources Conservation Service (NRCS) leads the national Conservation Soil Survey (NCSS) and is responsible for collecting, storing, maintaining and distributing soil survey information for privately owned lands in the United States. A soil map in a soil survey is a representation of soil patterns in a landscape. Soil maps for STATSGO are compiled by generalizing more detailed (SSURGO) soil survey maps.

SSURGO: Soil Survey Geographic Database
Source: Department of Agriculture, Natural Resources Conservation Service (NRCS)
Telephone: 800-672-5559
SSURGO is the most detailed level of mapping done by the Natural Resources Conservation Service, mapping scales generally range from 1:12,000 to 1:63,360. Field mapping methods using national standards are used to construct the soil maps in the Soil Survey Geographic (SSURGO) database. SSURGO digitizing duplicates the original soil survey maps. This level of mapping is designed for use by landowners, townships and county natural resource planning and management.

PHYSICAL SETTING SOURCE RECORDS SEARCHED

LOCAL / REGIONAL WATER AGENCY RECORDS

FEDERAL WATER WELLS

PWS: Public Water Systems
Source: EPA/Office of Drinking Water
Telephone: 202-564-3750
Public Water System data from the Federal Reporting Data System. A PWS is any water system which provides water to at least 25 people for at least 60 days annually. PWSs provide water from wells, rivers and other sources.

PWS ENF: Public Water Systems Violation and Enforcement Data
Source: EPA/Office of Drinking Water
Telephone: 202-564-3750
Violation and Enforcement data for Public Water Systems from the Safe Drinking Water Information System (SDWIS) after August 1995. Prior to August 1995, the data came from the Federal Reporting Data System (FRDS).

USGS Water Wells: USGS National Water Inventory System (NWIS)
This database contains descriptive information on sites where the USGS collects or has collected data on surface water and/or groundwater. The groundwater data includes information on wells, springs, and other sources of groundwater.

OTHER STATE DATABASE INFORMATION

Groundwater Ambient Monitoring & Assessment Program
State Water Resources Control Board
Telephone: 916-341-5577
The GAMA Program is Californias comprehensive groundwater quality monitoring program. GAMA collects data by testing the untreated, raw water in different types of wells for naturally-occurring and man-made chemicals. The GAMA data includes Domestic, Monitoring and Municipal well types from the following sources, Department of Water Resources, Department of Heath Services, EDF, Agricultural Lands, Lawrence Livermore National Laboratory, Department of Pesticide Regulation, United States Geological Survey, Groundwater Ambient Monitoring and Assessment Program and Local Groundwater Projects.

Water Well Database
Source: Department of Water Resources
Telephone: 916-651-9648

California Drinking Water Quality Database
Source: Department of Public Health
Telephone: 916-324-2319
The database includes all drinking water compliance and special studies monitoring for the state of California since 1984. It consists of over 3,200,000 individual analyses along with well and water system information.

California Oil and Gas Well Locations
Source: Dept of Conservation, Geologic Energy Management Division
Telephone: 916-323-1779
Oil and Gas well locations in the state.

Orphan Well Prioritization Listing
California Department of Conservation
Telephone: 916-445-9686
Includes locations of wells included in the California State Well Plugging and Sealing Project, managed by CalGEM (California Geologic Energy Management Division).

Geothermal Wells Listing
Department of Conservation
Telephone: 916-445-9686
Geothermal well means a well constructed to extract or return water to the ground after it has been used for heating or cooling purposes. Geothermal wells in California (except for wells on federal leases which are administered by the Bureau of Land Management) are permitted, drilled, operated, and permanently sealed and closed (plugged and abandoned) under requirements and procedures administered by the Geothermal Section of the Department of Conservations Geologic Energy Management Division (CalGEM, formerly DOGGR).

PHYSICAL SETTING SOURCE RECORDS SEARCHED

California Earthquake Fault Lines
Source: California Division of Mines and Geology
The fault lines displayed on EDR's Topographic map are digitized quaternary fault lines prepared in 1975 by the United State Geological Survey. Additional information (also from 1975) regarding activity at specific fault lines comes from California's Preliminary Fault Activity Map prepared by the California Division of Mines and Geology.

RADON

State Database: CA Radon
Source: Department of Public Health
Telephone: 916-210-8558
Radon Database for California

Area Radon Information
Source: USGS
Telephone: 703-356-4020
The National Radon Database has been developed by the U.S. Environmental Protection Agency (USEPA) and is a compilation of the EPA/State Residential Radon Survey and the National Residential Radon Survey. The study covers the years 1986 - 1992. Where necessary data has been supplemented by information collected at private sources such as universities and research institutions.

EPA Radon Zones
Source: EPA
Telephone: 703-356-4020
Sections 307 & 309 of IRAA directed EPA to list and identify areas of U.S. with the potential for elevated indoor radon levels.

OTHER

Airport Landing Facilities: Private and public use landing facilities
Source: Federal Aviation Administration, 800-457-6656

Epicenters: World earthquake epicenters, Richter 5 or greater
Source: Department of Commerce, National Oceanic and Atmospheric Administration

California Earthquake Fault Lines: The fault lines displayed on EDR's Topographic map are digitized quaternary fault lines, prepared in 1975 by the United State Geological Survey. Additional information (also from 1975) regarding activity at specific fault lines comes from California's Preliminary Fault Activity Map prepared by the California Division of Mines and Geology.

STREET AND ADDRESS INFORMATION

© 2015 TomTom North America, Inc. All rights reserved. This material is proprietary and the subject of copyright protection and other intellectual property rights owned by or licensed to Tele Atlas North America, Inc. The use of this material is subject to the terms of a license agreement. You will be held liable for any unauthorized copying or disclosure of this material.

PSHH Phase I ESA El Camino Real & San Rafael Rd
El Camino Real & San Rafael Rd
ATASCADERO, CA 93422

Inquiry Number: 8242979.2s
February 04, 2026

The EDR Radius Map™ Report with GeoCheck®

6 Armstrong Road, 4th floor
Shelton, CT 06484
Toll Free: 800.352.0050
www.edrnet.com

TABLE OF CONTENTS

LIGHTBOX LIVE

Open LightBox Live to access data, tools, and advanced analytics in one online platform.

http://www.web.edrnet.com/ordering/switchboard/login.aspx?s=goto_lightbox&pguid=CA83F2CE-BD7E-42B9-9191-31754E4BE70E

SECTION	PAGE
Executive Summary	ES1
Overview Map	2
Detail Map	3
Map Findings Summary	4
Map Findings	9
Orphan Summary	305
Government Records Searched/Data Currency Tracking	GR-1

GEOCHECK ADDENDUM

Physical Setting Source Addendum	A-1
Physical Setting Source Summary	A-2
Physical Setting SSURGO Soil Map	A-5
Physical Setting Source Map	A-10
Physical Setting Source Map Findings	A-12
Physical Setting Source Records Searched	PSGR-1

Disclaimer - Copyright and Trademark Notice

This Report contains certain information obtained from a variety of public and other sources reasonably available to Environmental Data Resources, LLC. It cannot be concluded from this Report that coverage information for the target and surrounding properties does not exist from other sources. This Report is provided on an "AS IS", "AS AVAILABLE" basis. **NO WARRANTY EXPRESS OR IMPLIED IS MADE WHATSOEVER IN CONNECTION WITH THIS REPORT. ENVIRONMENTAL DATA RESOURCES, LLC AND ITS SUBSIDIARIES, AFFILIATES AND THIRD PARTY SUPPLIERS DISCLAIM ALL WARRANTIES, OF ANY KIND OR NATURE, EXPRESS OR IMPLIED, ARISING OUT OF OR RELATED TO THIS REPORT OR ANY OF THE DATA AND INFORMATION PROVIDED IN THIS REPORT, INCLUDING WITHOUT LIMITATION, ANY WARRANTIES REGARDING ACCURACY, QUALITY, CORRECTNESS, COMPLETENESS, COMPREHENSIVENESS, SUITABILITY, MERCHANTABILITY, FITNESS FOR A PARTICULAR PURPOSE, TITLE, NON-INFRINGEMENT, MISAPPROPRIATION, OR OTHERWISE. ALL RISK IS ASSUMED BY THE USER. IN NO EVENT SHALL ENVIRONMENTAL DATA RESOURCES, LLC OR ITS SUBSIDIARIES, AFFILIATES OR THIRD PARTY SUPPLIERS BE LIABLE TO ANYONE FOR ANY DIRECT, INCIDENTAL, INDIRECT, SPECIAL, CONSEQUENTIAL OR OTHER DAMAGES OF ANY TYPE OR KIND (INCLUDING BUT NOT LIMITED TO LOSS OF PROFITS, LOSS OF USE, OR LOSS OF DATA) INFORMATION PROVIDED IN THIS REPORT.** Any analyses, estimates, ratings, environmental risk levels, or risk codes provided in this Report are provided for illustrative purposes only, and are not intended to provide, nor should they be interpreted as providing any facts regarding, or prediction or forecast of, any environmental risk for any property. Only an assessment performed by a qualified environmental professional can provide findings, opinions or conclusions regarding the environmental risk or conditions in, on or at any property.

Copyright 2026 by Environmental Data Resources, LLC. All rights reserved. Reproduction in any media or format, in whole or in part, of any report or map of Environmental Data Resources, LLC, or its affiliates, is prohibited without prior written permission.

EDR and its logos (including Sanborn and Sanborn Map) are trademarks of Environmental Data Resources, LLC or its affiliates. All other trademarks used herein are the property of their respective owners.

EXECUTIVE SUMMARY

A search of available environmental records was conducted by Environmental Data Resources, Inc (EDR). The report was designed to assist parties seeking to meet the search requirements of EPA's Standards and Practices for All Appropriate Inquiries (40 CFR Part 312), the ASTM Standard Practice for Environmental Site Assessments (E1527 - 21), the ASTM Standard Practice for Environmental Site Assessments for Forestland or Rural Property (E2247 - 23), the ASTM Standard Practice for Limited Environmental Due Diligence: Transaction Screen Process (E1528 - 22) or custom requirements developed for the evaluation of environmental risk associated with a parcel of real estate.

TARGET PROPERTY INFORMATION

ADDRESS

EL CAMINO REAL & SAN RAFAEL RD
ATASCADERO, CA 93422

COORDINATES

Latitude (North):	35.4593420 - 35˚ 27' 33.63''
Longitude (West):	120.6422410 - 120˚ 38' 32.06''
Universal Tranverse Mercator:	Zone 10
UTM X (Meters):	713965.1
UTM Y (Meters):	3926340.2
Elevation:	928 ft. above sea level

USGS TOPOGRAPHIC MAP ASSOCIATED WITH TARGET PROPERTY

Target Property Map:	50005467 ATASCADERO, CA
Version Date:	2021
East Map:	50004745 SANTA MARGARITA, CA
Version Date:	2021

AERIAL PHOTOGRAPHY IN THIS REPORT

Photo Year:	2024
Source:	USDA

MAPPED SITES SUMMARY

Target Property Address:
EL CAMINO REAL & SAN RAFAEL RD
ATASCADERO, CA 93422

Click on Map ID to see full detail.

MAP ID	SITE NAME	ADDRESS	DATABASE ACRONYMS	RELATIVE ELEVATION	DIST (ft. & mi.) DIRECTION
A1	GABRIELLE ROMO AND R	9301 MUSSELMAN DR	RCRA NonGen / NLR, E MANIFEST	Higher	644, 0.122, NW
A2	9301 MUSSELMAN DR	9301 MUSSELMAN DR	RCRA NonGen / NLR	Higher	644, 0.122, NW
A3	GABY ROMO	9301 MUSSLEMAN DR	RCRA NonGen / NLR, E MANIFEST	Higher	644, 0.122, NW
A4	ATASCADERO STATE HOS	NEAR SAN GABRIEL RD.	SWF/LF	Higher	712, 0.135, NNW
5	ATASCADERO SCHOOL SI	10801 EL CAMINO REAL	ENVIROSTOR, SCH	Higher	737, 0.140, ESE
B6	DANISH CARE CENTER	10805 EL CAMINO REAL	CUPA Listings, CERS	Higher	790, 0.150, SE
B7	AT&T - SE1JU	10925 EL CAMINO REAL	CUPA Listings, CERS	Higher	791, 0.150, SSE
A8	HOUSING AUTHORITY OF	10205 EL CAMINO REAL	RCRA NonGen / NLR, E MANIFEST	Higher	842, 0.159, NW
9	JOANNE TAYLOR	10025 EL CAMINO REAL	RCRA NonGen / NLR, E MANIFEST	Higher	1242, 0.235, NNW
C10	CROOM & CROOM	9990 EL CAMINO REAL	LUST, CERS HAZ WASTE, CERS TANKS, Cortese, CUPA...	Higher	1711, 0.324, NW
C11	CROOM & CROOM	9990 EL CAMINO REAL	UST FINDER RELEASE	Higher	1711, 0.324, NW
C12	CHALK MOUNTAIN LIQUO	9990 EL CAMINO REAL	LUST, UST, SWEEPS UST, Cortese, Notify 65, CERS	Higher	1711, 0.324, NW
C13	CHALK MOUNTAIN LIQUO	9990 EL CAMINO REAL	UST FINDER, UST FINDER RELEASE	Higher	1711, 0.324, NW
D14	SHELL SERVICE STATIO	9155 SAN GABRIEL	UST FINDER RELEASE	Higher	1872, 0.355, NW
D15	SHELL SERVICE STATIO	9155 SAN GABRIEL	LUST, Cortese, CUPA Listings, ENF, HIST CORTESE,...	Higher	1872, 0.355, NW
D16	TESORO SHELL 68505	9155 SAN GABRIEL RD	Cortese, HAZNET	Higher	1872, 0.355, NW
17	DEPARTMENT OF STATE	10333 EL CAMINO REAL	RCRA-SQG, ENVIROSTOR, WMUDS/SWAT, CERS HAZ WASTE, ...	Lower	2044, 0.387, ENE
E18	ATASCADERO CHEVRON	8955 MONTECITO AVE	UST FINDER, UST FINDER RELEASE	Higher	2570, 0.487, NW
E19	ATASCADERO CHEVRON	8955 MONTECITO AVE	LUST, CERS HAZ WASTE, SWEEPS UST, CERS TANKS, CA...	Higher	2570, 0.487, NW

EXECUTIVE SUMMARY

TARGET PROPERTY SEARCH RESULTS

The target property was not listed in any of the databases searched by EDR.

DATABASES WITH NO MAPPED SITES

No mapped sites were found in EDR's search of available ("reasonably ascertainable ") government records either on the target property or within the search radius around the target property for the following databases:

STANDARD ENVIRONMENTAL RECORDS

Lists of Federal NPL (Superfund) sites

NPL ---------- National Priority List
Proposed NPL ---------- Proposed National Priority List Sites
NPL LIENS ---------- Federal Superfund Liens

Lists of Federal Delisted NPL sites

Delisted NPL ---------- National Priority List Deletions

Lists of Federal sites subject to CERCLA removals and CERCLA orders

FEDERAL FACILITY ---------- Federal Facility Site Information listing
SEMS ---------- Superfund Enterprise Management System

Lists of Federal CERCLA sites with NFRAP

SEMS-ARCHIVE ---------- Superfund Enterprise Management System Archive

Lists of Federal RCRA facilities undergoing Corrective Action

CORRACTS ---------- Corrective Action Report

Lists of Federal RCRA TSD facilities

RCRA-TSDF ---------- RCRA - Treatment, Storage and Disposal

Lists of Federal RCRA generators

RCRA-LQG ---------- RCRA - Large Quantity Generators
RCRA-SQG ---------- RCRA - Small Quantity Generators
RCRA-VSQG ---------- RCRA - Very Small Quantity Generators (Formerly Conditionally Exempt Small Quantity Generators)

Federal institutional controls / engineering controls registries

LUCIS ---------- Land Use Control Information System

US ENG CONTROLS..... Engineering Controls Sites List
US INST CONTROLS..... Institutional Controls Sites List

Federal ERNS list

ERNS..... Emergency Response Notification System

Lists of state- and tribal (Superfund) equivalent sites

RESPONSE..... State Response Sites

Lists of state and tribal leaking storage tanks

INDIAN LUST..... Leaking Underground Storage Tanks on Indian Land
CPS-SLIC..... Statewide SLIC Cases

Lists of state and tribal registered storage tanks

FEMA UST..... Underground Storage Tank Listing
UST..... Active UST Facilities
AST..... Aboveground Petroleum Storage Tank Facilities
INDIAN UST..... Underground Storage Tanks on Indian Land

Lists of state and tribal voluntary cleanup sites

INDIAN VCP..... Voluntary Cleanup Priority Listing
VCP..... Voluntary Cleanup Program Properties

Lists of state and tribal brownfield sites

BROWNFIELDS..... Considered Brownfieds Sites Listing

ADDITIONAL ENVIRONMENTAL RECORDS

Local Brownfield lists

US BROWNFIELDS..... A Listing of Brownfields Sites

Local Lists of Landfill / Solid Waste Disposal Sites

SWRCY..... Recycler Database
HAULERS..... Registered Waste Tire Haulers Listing
INDIAN ODI..... Report on the Status of Open Dumps on Indian Lands
ODI..... Open Dump Inventory
DEBRIS REGION 9..... Torres Martinez Reservation Illegal Dump Site Locations
IHS OPEN DUMPS..... Open Dumps on Indian Land

Local Lists of Hazardous waste / Contaminated Sites

US HIST CDL..... Delisted National Clandestine Laboratory Register
HIST Cal-Sites..... Historical Calsites Database
CDL..... Clandestine Drug Labs
Toxic Pits..... Toxic Pits Cleanup Act Sites
CERS HAZ WASTE..... California Environmental Reporting System Hazardous Waste

US CDL ..... National Clandestine Laboratory Register

Local Lists of Registered Storage Tanks

SWEEPS UST ..... SWEEPS UST Listing
HIST UST ..... Hazardous Substance Storage Container Database
CERS TANKS ..... California Environmental Reporting System (CERS) Tanks
CA FID UST ..... Facility Inventory Database

Local Land Records

LIENS ..... Environmental Liens Listing
LIENS 2 ..... CERCLA Lien Information
DEED ..... Deed Restriction Listing

Records of Emergency Release Reports

HMIRS ..... Hazardous Materials Information Reporting System
CHMIRS ..... California Hazardous Material Incident Report System
LDS ..... Land Disposal Sites Listing
MCS ..... Military Cleanup Sites Listing
SPILLS 90 ..... SPILLS 90 data from FirstSearch

Other Ascertainable Records

FUDS ..... Formerly Used Defense Sites
DOD ..... Department of Defense Sites
SCRD DRYCLEANERS ..... State Coalition for Remediation of Drycleaners Listing
US FIN ASSUR ..... Financial Assurance Information
EPA WATCH LIST ..... EPA WATCH LIST
2020 COR ACTION ..... 2020 Corrective Action Program List
TSCA ..... Toxic Substances Control Act
TRIS ..... Toxic Chemical Release Inventory System
SSTS ..... Section 7 Tracking Systems
ROD ..... Records Of Decision
RMP ..... Risk Management Plans
RAATS ..... RCRA Administrative Action Tracking System
PRP ..... Potentially Responsible Parties
PADS ..... PCB Activity Database System
ICIS ..... Integrated Compliance Information System
FTTS ..... FIFRA/ TSCA Tracking System - FIFRA (Federal Insecticide, Fungicide, & Rodenticide Act)/TSCA (Toxic Substances Control Act)
MLTS ..... Material Licensing Tracking System
COAL ASH DOE ..... Steam-Electric Plant Operation Data
COAL ASH EPA ..... Coal Combustion Residues Surface Impoundments List
PCB TRANSFORMER ..... PCB Transformer Registration Database
RADINFO ..... Radiation Information Database
HIST FTTS ..... FIFRA/TSCA Tracking System Administrative Case Listing
DOT OPS ..... Incident and Accident Data
CONSENT ..... Superfund (CERCLA) Consent Decrees
INDIAN RESERV ..... Indian Reservations
FUSRAP ..... Formerly Utilized Sites Remedial Action Program
UMTRA ..... Uranium Mill Tailings Sites
LEAD SMELTERS ..... Lead Smelter Sites
US AIRS ..... Aerometric Information Retrieval System Facility Subsystem

EXECUTIVE SUMMARY

US MINES	Mines Master Index File
MINES MRDS	Mineral Resources Data System
ABANDONED MINES	Abandoned Mines
FINDS	Facility Index System/Facility Registry System
UXO	Unexploded Ordnance Sites
DOCKET HWC	Hazardous Waste Compliance Docket Listing
ECHO	Enforcement & Compliance History Information
FUELS PROGRAM	EPA Fuels Program Registered Listing
PFAS NPL	Superfund Sites with PFAS Detections Information
PFAS FEDERAL SITES	Federal Sites PFAS Information
PFAS TRIS	List of PFAS Added to the TRI
PFAS TSCA	PFAS Manufacture and Imports Information
PFAS RCRA MANIFEST	PFAS Transfers Identified In the RCRA Database Listing
PFAS ATSDR	PFAS Contamination Site Location Listing
PFAS WQP	Ambient Environmental Sampling for PFAS
PFAS NPDES	Clean Water Act Discharge Monitoring Information
PFAS PROJECT	NORTHEASTERN UNIVERSITY PFAS PROJECT
PFAS ECHO	Facilities in Industries that May Be Handling PFAS Listing
PFAS ECHO FIRE TRAIN	Facilities in Industries that May Be Handling PFAS Listing
PFAS PT 139 AIRPORT	All Certified Part 139 Airports PFAS Information Listing
AQUEOUS FOAM NRC	Aqueous Foam Related Incidents Listing
BIOSOLIDS	ICIS-NPDES Biosolids Facility Data
UST FINDER	UST Finder Database
PFAS	PFAS Investigation Site Location Listing
AQUEOUS FOAM	Former Fire Training Facility Assessments Listing
CA BOND EXP. PLAN	Bond Expenditure Plan
CHROME PLATING	Chrome Plating Facilities Listing
DRYCLEANERS	Cleaner Facilities
EMI	Emissions Inventory Data
ENF	Enforcement Action Listing
Financial Assurance	Financial Assurance Information Listing
ICE	Inspection, Compliance and Enforcement
HWP	EnviroStor Permitted Facilities Listing
HWT	Registered Hazardous Waste Transporter Database
HWTS	Hazardous Waste Tracking System
HAZNET	Facility and Manifest Data
MINES	Mines Site Location Listing
MWMP	Medical Waste Management Program Listing
NPDES	NPDES Permits Listing
PEST LIC	Pesticide Regulation Licenses Listing
PROC	Certified Processors Database
HAZMAT	Hazardous Material Facilities
UIC	UIC Listing
UIC GEO	UIC GEO (GEOTRACKER)
WASTEWATER PITS	Oil Wastewater Pits Listing
WDS	Waste Discharge System
WIP	Well Investigation Program Case List
MILITARY PRIV SITES	MILITARY PRIV SITES (GEOTRACKER)
PROJECT	PROJECT (GEOTRACKER)
WDR	Waste Discharge Requirements Listing
CIWQS	California Integrated Water Quality System
CERS	CERS
NON-CASE INFO	NON-CASE INFO (GEOTRACKER)
OTHER OIL GAS	OTHER OIL & GAS (GEOTRACKER)
PROD WATER PONDS	PROD WATER PONDS (GEOTRACKER)

EXECUTIVE SUMMARY

SAMPLING POINT..... SAMPLING POINT (GEOTRACKER)
WELL STIM PROJ..... Well Stimulation Project (GEOTRACKER)

EDR HIGH RISK HISTORICAL RECORDS

EDR Exclusive Records

EDR MGP..... EDR Proprietary Manufactured Gas Plants
EDR Hist Auto..... EDR Exclusive Historical Auto Stations
EDR Hist Cleaner..... EDR Exclusive Historical Cleaners

EDR RECOVERED GOVERNMENT ARCHIVES

Exclusive Recovered Govt. Archives

RGA LF..... Recovered Government Archive Solid Waste Facilities List
RGA LUST..... Recovered Government Archive Leaking Underground Storage Tank

SURROUNDING SITES: SEARCH RESULTS

Surrounding sites were identified in the following databases.

Elevations have been determined from the USGS Digital Elevation Model and should be evaluated on a relative (not an absolute) basis. Relative elevation information between sites of close proximity should be field verified. Sites with an elevation equal to or higher than the target property have been differentiated below from sites with an elevation lower than the target property.
Page numbers and map identification numbers refer to the EDR Radius Map report where detailed data on individual sites can be reviewed.

Sites listed in ***bold italics*** are in multiple databases.

Unmappable (orphan) sites are not considered in the foregoing analysis.

STANDARD ENVIRONMENTAL RECORDS

Lists of state- and tribal hazardous waste facilities

ENVIROSTOR: The Department of Toxic Substances Control's (DTSC's) Site Mitigation and Brownfields Reuse Program's (SMBRP's) EnviroStor database identifes sites that have known contamination or sites for which there may be reasons to investigate further. The database includes the following site types: Federal Superfund sites (National Priorities List (NPL)); State Response, including Military Facilities and State Superfund; Voluntary Cleanup; and School sites. EnviroStor provides similar information to the information that was available in CalSites, and provides additional site information, including, but not limited to, identification of formerly-contaminated properties that have been released for reuse, properties where environmental deed restrictions have been recorded to prevent inappropriate land uses, and risk characterization information that is used to assess potential impacts to public health and the environment at contaminated sites.

A review of the ENVIROSTOR list, as provided by EDR, and dated 10/20/2025 has revealed that there are 2 ENVIROSTOR sites within approximately 1 mile of the target property.

Equal/Higher Elevation	Address	Direction / Distance	Map ID	Page
ATASCADERO SCHOOL SI	***10801 EL CAMINO REAL***	***ESE 1/8 - 1/4 (0.140 mi.)***	***5***	***22***

Facility Id: 40000001
Status: No Action Required

Lower Elevation	Address	Direction / Distance	Map ID	Page
DEPARTMENT OF STATE	***10333 EL CAMINO REAL***	***ENE 1/4 - 1/2 (0.387 mi.)***	***17***	***122***

Facility Id: 40800002
Status: No Further Action

Lists of state and tribal landfills and solid waste disposal facilities

SWF/LF: The Solid Waste Facilities/Landfill Sites records typically contain an inventory of solid waste disposal facilities or landfills in a particular state. The data come from the Integrated Waste Management Board's Solid Waste Information System (SWIS) database.

A review of the SWF/LF list, as provided by EDR, has revealed that there is 1 SWF/LF site within approximately 0.5 miles of the target property.

Equal/Higher Elevation	Address	Direction / Distance	Map ID	Page
ATASCADERO STATE HOS	NEAR SAN GABRIEL RD.	NNW 1/8 - 1/4 (0.135 mi.)	A4	21

Database: SWF/LF (SWIS), Date of Government Version: 11/03/2025
Facility ID: 40-CR-0001
Operational Status: Closed
Regulation Status: TBD (Pending Investigation)

Lists of state and tribal leaking storage tanks

LUST: Leaking Underground Storage Tank (LUST) Sites included in GeoTracker. GeoTracker is the Water Boards data management system for sites that impact, or have the potential to impact, water quality in California, with emphasis on groundwater.

A review of the LUST list, as provided by EDR, has revealed that there are 4 LUST sites within approximately 0.5 miles of the target property.

Equal/Higher Elevation	Address	Direction / Distance	Map ID	Page
CROOM & CROOM	***9990 EL CAMINO REAL***	***NW 1/4 - 1/2 (0.324 mi.)***	***C10***	***41***

Database: LUST REG 3, Date of Government Version: 05/19/2003
Database: LUST, Date of Government Version: 08/29/2025
Global Id: T0607900108
Global Id: T0607918076
Global ID: T0607900108
Status: Completed - Case Closed
Status: Case Closed

CHALK MOUNTAIN LIQUO	***9990 EL CAMINO REAL***	***NW 1/4 - 1/2 (0.324 mi.)***	***C12***	***70***

Database: LUST REG 3, Date of Government Version: 05/19/2003
Global ID: T0607918076
Status: Preliminary site assessment underway

SHELL SERVICE STATIO	***9155 SAN GABRIEL***	***NW 1/4 - 1/2 (0.355 mi.)***	***D15***	***77***

Database: LUST REG 3, Date of Government Version: 05/19/2003
Database: LUST, Date of Government Version: 08/29/2025

Global Id: T0607900105
Global ID: T0607900105
Status: Completed - Case Closed
Status: Post remedial action monitoring

ATASCADERO CHEVRON ***8955 MONTECITO AVE*** ***NW 1/4 - 1/2 (0.487 mi.)*** ***E19*** ***229***
Database: LUST, Date of Government Version: 08/29/2025
Global Id: T0607990391
Status: Completed - Case Closed

ADDITIONAL ENVIRONMENTAL RECORDS

Local Lists of Landfill / Solid Waste Disposal Sites

WMUDS/SWAT: The Waste Management Unit Database System is used for program tracking and inventory of waste management units. The source is the State Water Resources Control Board.

A review of the WMUDS/SWAT list, as provided by EDR, and dated 04/01/2000 has revealed that there is 1 WMUDS/SWAT site within approximately 0.5 miles of the target property.

Lower Elevation	Address	Direction / Distance	Map ID	Page
DEPARTMENT OF STATE	***10333 EL CAMINO REAL***	***ENE 1/4 - 1/2 (0.387 mi.)***	***17***	***122***

Local Lists of Hazardous waste / Contaminated Sites

SCH: This category contains proposed and existing school sites that are being evaluated by DTSC for possible hazardous materials contamination. In some cases, these properties may be listed in the CalSites category. depending on the level of threat to public health and safety or the. environment they pose.

A review of the SCH list, as provided by EDR, and dated 10/20/2025 has revealed that there is 1 SCH site within approximately 0.25 miles of the target property.

Equal/Higher Elevation	Address	Direction / Distance	Map ID	Page
ATASCADERO SCHOOL SI	***10801 EL CAMINO REAL***	***ESE 1/8 - 1/4 (0.140 mi.)***	***5***	***22***
Facility Id: 40000001				
Status: No Action Required				

Other Ascertainable Records

RCRA NonGen / NLR: RCRAInfo is EPA's comprehensive information system, providing access to data supporting the Resource Conservation and Recovery Act (RCRA) of 1976 and the Hazardous and Solid Waste Amendments (HSWA) of 1984. The database includes selective information on sites which generate, transport, store, treat and/or dispose of hazardous waste as defined by the Resource Conservation and Recovery Act (RCRA). Non-Generators do not presently generate hazardous waste.

A review of the RCRA NonGen / NLR list, as provided by EDR, and dated 11/30/2025 has revealed that

there are 5 RCRA NonGen / NLR sites within approximately 0.25 miles of the target property.

Equal/Higher Elevation	Address	Direction / Distance	Map ID	Page
GABRIELLE ROMO AND R EPA ID:: CAC003116699	***9301 MUSSELMAN DR***	***NW 0 - 1/8 (0.122 mi.)***	***A1***	***9***
9301 MUSSELMAN DR EPA ID:: CAC003114898	9301 MUSSELMAN DR	NW 0 - 1/8 (0.122 mi.)	A2	15
GABY ROMO EPA ID:: CAC003113104 EPA ID:: CAC003105826	***9301 MUSSLEMAN DR***	***NW 0 - 1/8 (0.122 mi.)***	***A3***	***17***
HOUSING AUTHORITY OF EPA ID:: CAC003108177	***10205 EL CAMINO REAL***	***NW 1/8 - 1/4 (0.159 mi.)***	***A8***	***32***
JOANNE TAYLOR EPA ID:: CAC003219252	***10025 EL CAMINO REAL***	***NNW 1/8 - 1/4 (0.235 mi.)***	***9***	***36***

UST FINDER RELEASE: US EPA's UST Finder data is a national composite of leaking underground storage tanks. This data contains information about, and locations of, leaking underground storage tanks. Data was collected from state sources and standardized into a national profile by EPA's Office of Underground Storage Tanks, Office of Research and Development, and the Association of State and Territorial Solid Waste Management Officials.

A review of the UST FINDER RELEASE list, as provided by EDR, and dated 06/08/2023 has revealed that there are 4 UST FINDER RELEASE sites within approximately 0.5 miles of the target property.

Equal/Higher Elevation	Address	Direction / Distance	Map ID	Page
CROOM & CROOM	9990 EL CAMINO REAL	NW 1/4 - 1/2 (0.324 mi.)	C11	69
CHALK MOUNTAIN LIQUO	***9990 EL CAMINO REAL***	***NW 1/4 - 1/2 (0.324 mi.)***	***C13***	***74***
SHELL SERVICE STATIO	9155 SAN GABRIEL	NW 1/4 - 1/2 (0.355 mi.)	D14	76
ATASCADERO CHEVRON	***8955 MONTECITO AVE***	***NW 1/4 - 1/2 (0.487 mi.)***	***E18***	***226***

E MANIFEST: EPA established a national system for tracking hazardous waste shipments electronically. This system, known as ?e-Manifest,? will modernize the nation?s cradle-to-grave hazardous waste tracking process while saving valuable time, resources, and dollars for industry and states.

A review of the E MANIFEST list, as provided by EDR, and dated 11/30/2025 has revealed that there are 4 E MANIFEST sites within approximately 0.25 miles of the target property.

Equal/Higher Elevation	Address	Direction / Distance	Map ID	Page
GABRIELLE ROMO AND R	***9301 MUSSELMAN DR***	***NW 0 - 1/8 (0.122 mi.)***	***A1***	***9***
GABY ROMO	***9301 MUSSLEMAN DR***	***NW 0 - 1/8 (0.122 mi.)***	***A3***	***17***
HOUSING AUTHORITY OF	***10205 EL CAMINO REAL***	***NW 1/8 - 1/4 (0.159 mi.)***	***A8***	***32***
JOANNE TAYLOR	***10025 EL CAMINO REAL***	***NNW 1/8 - 1/4 (0.235 mi.)***	***9***	***36***

Cortese: The sites for the list are designated by the State Water Resource Control Board (LUST), the Integrated Waste Board (SWF/LS), and the Department of Toxic Substances Control (Cal-Sites).

A review of the Cortese list, as provided by EDR, and dated 09/15/2025 has revealed that there are 5 Cortese sites within approximately 0.5 miles of the target property.

Equal/Higher Elevation	Address	Direction / Distance	Map ID	Page
CROOM & CROOM	***9990 EL CAMINO REAL***	***NW 1/4 - 1/2 (0.324 mi.)***	***C10***	***41***
Cleanup Status: COMPLETED - CASE CLOSED				
CHALK MOUNTAIN LIQUO	***9990 EL CAMINO REAL***	***NW 1/4 - 1/2 (0.324 mi.)***	***C12***	***70***
Cleanup Status: COMPLETED - CASE CLOSED				
SHELL SERVICE STATIO	***9155 SAN GABRIEL***	***NW 1/4 - 1/2 (0.355 mi.)***	***D15***	***77***
Cleanup Status: COMPLETED - CASE CLOSED				
TESORO SHELL 68505	***9155 SAN GABRIEL RD***	***NW 1/4 - 1/2 (0.355 mi.)***	***D16***	***106***
ATASCADERO CHEVRON	***8955 MONTECITO AVE***	***NW 1/4 - 1/2 (0.487 mi.)***	***E19***	***229***
Cleanup Status: COMPLETED - CASE CLOSED				

CUPA Listings: A listing of sites included in the county's Certified Unified Program Agency database. California's Secretary for Environmental Protection established the unified hazardous materials and hazardous waste regulatory program as required by chapter 6.11 of the California Health and Safety Code. The Unified Program consolidates the administration, permits, inspections, and enforcement activities.

A review of the CUPA Listings list, as provided by EDR, has revealed that there are 2 CUPA Listings sites within approximately 0.25 miles of the target property.

Equal/Higher Elevation	Address	Direction / Distance	Map ID	Page
DANISH CARE CENTER	***10805 EL CAMINO REAL***	***SE 1/8 - 1/4 (0.150 mi.)***	***B6***	***24***
Database: CUPA SAN LUIS OBISPO, Date of Government Version: 11/04/2025				
Facility Id: FA0013025				
Status: Active, Billable				
AT&T - SE1JU	***10925 EL CAMINO REAL***	***SSE 1/8 - 1/4 (0.150 mi.)***	***B7***	***29***
Database: CUPA SAN LUIS OBISPO, Date of Government Version: 11/04/2025				
Facility Id: FA0014715				
Status: Active, Billable				

HIST CORTESE: The sites for the list are designated by the State Water Resource Control Board [LUST], the Integrated Waste Board [SWF/LS], and the Department of Toxic Substances Control [CALSITES]. This listing is no longer updated by the state agency.

A review of the HIST CORTESE list, as provided by EDR, and dated 04/01/2001 has revealed that there are 2 HIST CORTESE sites within approximately 0.5 miles of the target property.

Equal/Higher Elevation	Address	Direction / Distance	Map ID	Page
CROOM & CROOM	***9990 EL CAMINO REAL***	***NW 1/4 - 1/2 (0.324 mi.)***	***C10***	***41***
Reg Id: 392				
SHELL SERVICE STATIO	***9155 SAN GABRIEL***	***NW 1/4 - 1/2 (0.355 mi.)***	***D15***	***77***
Reg Id: 362				
Reg Id: 3 400000N53				

EXECUTIVE SUMMARY

Notify 65: Listings of all Proposition 65 incidents reported to counties by the State Water Resources Control Board and the Regional Water Quality Control Board. This database is no longer updated by the reporting agency.

A review of the Notify 65 list, as provided by EDR, and dated 12/01/2025 has revealed that there is 1 Notify 65 site within approximately 1 mile of the target property.

Equal/Higher Elevation	Address	Direction / Distance	Map ID	Page
CHALK MOUNTAIN LIQUO	*9990 EL CAMINO REAL*	*NW 1/4 - 1/2 (0.324 mi.)*	*C12*	*70*

EXECUTIVE SUMMARY

Due to poor or inadequate address information, the following sites were not mapped. Count: 1 records.

Site Name	Database(s)
CHEVRON ATASCADERO PUMPING STATION	ENVIROSTOR

OVERVIEW MAP - 8242979.2S

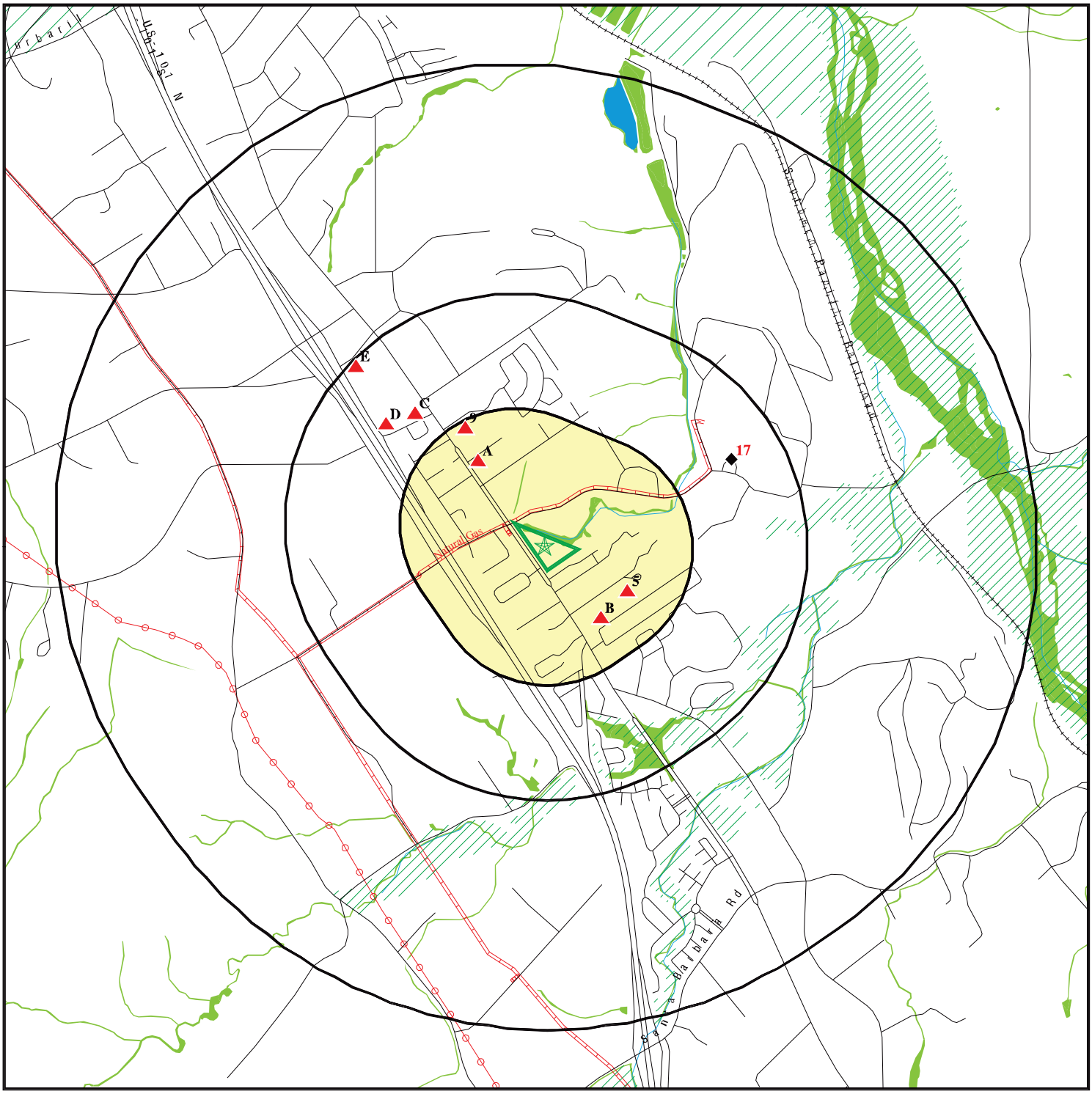

Target Property

Sites at elevations higher than or equal to the target property

Sites at elevations lower than the target property

Manufactured Gas Plants

National Priority List Sites

Dept. Defense Sites

0 1/4 1/2 1 Miles

Indian Reservations BIA

Power transmission lines

Pipelines

Special Flood Hazard Area (1%)

0.2% Annual Chance Flood Hazard

National Wetland Inventory

State Wetlands

Areas of Concern

This report includes Interactive Map Layers to display and/or hide map information. The legend includes only those icons for the default map view.

SITE NAME:	PSHH Phase I ESA El Camino Real & San Rafael Rd	CLIENT:	APTIM
ADDRESS:	El Camino Real & San Rafael Rd ATASCADERO CA 93422	CONTACT:	Drew Potts
		INQUIRY #:	8242979.2s
LAT/LONG:	35.459342 / 120.642241	DATE:	February 04, 2026 2:53 pm

Copyright © 2026 EDR, Inc. © 2015 TomTom Rel. 2015.

DETAIL MAP - 8242979.2S



- Target Property
- Sites at elevations higher than or equal to the target property
- Sites at elevations lower than the target property
- Manufactured Gas Plants
- Sensitive Receptors
- National Priority List Sites
- Dept. Defense Sites
- Indian Reservations BIA
- Pipelines
- Special Flood Hazard Area (1%)
- 0.2% Annual Chance Flood Hazard
- National Wetland Inventory
- State Wetlands
- Areas of Concern

This report includes Interactive Map Layers to display and/or hide map information. The legend includes only those icons for the default map view.

SITE NAME:	PSHH Phase I ESA El Camino Real & San Rafael Rd	CLIENT:	APTIM
ADDRESS:	El Camino Real & San Rafael Rd ATASCADERO CA 93422	CONTACT:	Drew Potts
LAT/LONG:	35.459342 / 120.642241	INQUIRY #:	8242979.2s
		DATE:	February 04, 2026 2:59 pm

Copyright © 2026 EDR, Inc. © 2015 TomTom Rel. 2015.

MAP FINDINGS SUMMARY

Database	Search Distance (Miles)	Target Property	< 1/8	1/8 - 1/4	1/4 - 1/2	1/2 - 1	> 1	Total Plotted
STANDARD ENVIRONMENTAL RECORDS								
Lists of Federal NPL (Superfund) sites								
NPL	1.000		0	0	0	0	NR	0
Proposed NPL	1.000		0	0	0	0	NR	0
NPL LIENS	1.000		0	0	0	0	NR	0
Lists of Federal Delisted NPL sites								
Delisted NPL	1.000		0	0	0	0	NR	0
Lists of Federal sites subject to CERCLA removals and CERCLA orders								
FEDERAL FACILITY	0.500		0	0	0	NR	NR	0
SEMS	0.500		0	0	0	NR	NR	0
Lists of Federal CERCLA sites with NFRAP								
SEMS-ARCHIVE	0.500		0	0	0	NR	NR	0
Lists of Federal RCRA facilities undergoing Corrective Action								
CORRACTS	1.000		0	0	0	0	NR	0
Lists of Federal RCRA TSD facilities								
RCRA-TSDF	0.500		0	0	0	NR	NR	0
Lists of Federal RCRA generators								
RCRA-LQG	0.250		0	0	NR	NR	NR	0
RCRA-SQG	0.250		0	0	NR	NR	NR	0
RCRA-VSQG	0.250		0	0	NR	NR	NR	0
Federal institutional controls / engineering controls registries								
LUCIS	0.500		0	0	0	NR	NR	0
US ENG CONTROLS	0.500		0	0	0	NR	NR	0
US INST CONTROLS	0.500		0	0	0	NR	NR	0
Federal ERNS list								
ERNS	TP		NR	NR	NR	NR	NR	0
Lists of state- and tribal (Superfund) equivalent sites								
RESPONSE	1.000		0	0	0	0	NR	0
Lists of state- and tribal hazardous waste facilities								
ENVIROSTOR	1.000		0	1	1	0	NR	2
Lists of state and tribal landfills and solid waste disposal facilities								
SWF/LF	0.500		0	1	0	NR	NR	1

MAP FINDINGS SUMMARY

Database	Search Distance (Miles)	Target Property	< 1/8	1/8 - 1/4	1/4 - 1/2	1/2 - 1	> 1	Total Plotted
Lists of state and tribal leaking storage tanks								
LUST	0.500		0	0	4	NR	NR	4
INDIAN LUST	0.500		0	0	0	NR	NR	0
CPS-SLIC	0.500		0	0	0	NR	NR	0
Lists of state and tribal registered storage tanks								
FEMA UST	0.250		0	0	NR	NR	NR	0
UST	0.250		0	0	NR	NR	NR	0
AST	0.250		0	0	NR	NR	NR	0
INDIAN UST	0.250		0	0	NR	NR	NR	0
Lists of state and tribal voluntary cleanup sites								
INDIAN VCP	0.500		0	0	0	NR	NR	0
VCP	0.500		0	0	0	NR	NR	0
Lists of state and tribal brownfield sites								
BROWNFIELDS	0.500		0	0	0	NR	NR	0
ADDITIONAL ENVIRONMENTAL RECORDS								
Local Brownfield lists								
US BROWNFIELDS	0.500		0	0	0	NR	NR	0
Local Lists of Landfill / Solid Waste Disposal Sites								
WMUDS/SWAT	0.500		0	0	1	NR	NR	1
SWRCY	0.500		0	0	0	NR	NR	0
HAULERS	TP		NR	NR	NR	NR	NR	0
INDIAN ODI	0.500		0	0	0	NR	NR	0
ODI	0.500		0	0	0	NR	NR	0
DEBRIS REGION 9	0.500		0	0	0	NR	NR	0
IHS OPEN DUMPS	0.500		0	0	0	NR	NR	0
Local Lists of Hazardous waste / Contaminated Sites								
US HIST CDL	TP		NR	NR	NR	NR	NR	0
HIST Cal-Sites	1.000		0	0	0	0	NR	0
SCH	0.250		0	1	NR	NR	NR	1
CDL	TP		NR	NR	NR	NR	NR	0
Toxic Pits	1.000		0	0	0	0	NR	0
CERS HAZ WASTE	0.250		0	0	NR	NR	NR	0
US CDL	TP		NR	NR	NR	NR	NR	0
Local Lists of Registered Storage Tanks								
SWEEPS UST	0.250		0	0	NR	NR	NR	0
HIST UST	0.250		0	0	NR	NR	NR	0
CERS TANKS	0.250		0	0	NR	NR	NR	0
CA FID UST	0.250		0	0	NR	NR	NR	0
Local Land Records								
LIENS	TP		NR	NR	NR	NR	NR	0

MAP FINDINGS SUMMARY

Database	Search Distance (Miles)	Target Property	< 1/8	1/8 - 1/4	1/4 - 1/2	1/2 - 1	> 1	Total Plotted
LIENS 2	TP		NR	NR	NR	NR	NR	0
DEED	0.500		0	0	0	NR	NR	0
Records of Emergency Release Reports								
HMIRS	TP		NR	NR	NR	NR	NR	0
CHMIRS	TP		NR	NR	NR	NR	NR	0
LDS	TP		NR	NR	NR	NR	NR	0
MCS	TP		NR	NR	NR	NR	NR	0
SPILLS 90	TP		NR	NR	NR	NR	NR	0
Other Ascertainable Records								
RCRA NonGen / NLR	0.250		3	2	NR	NR	NR	5
FUDS	1.000		0	0	0	0	NR	0
DOD	1.000		0	0	0	0	NR	0
SCRD DRYCLEANERS	0.500		0	0	0	NR	NR	0
US FIN ASSUR	TP		NR	NR	NR	NR	NR	0
EPA WATCH LIST	TP		NR	NR	NR	NR	NR	0
2020 COR ACTION	0.250		0	0	NR	NR	NR	0
TSCA	TP		NR	NR	NR	NR	NR	0
TRIS	TP		NR	NR	NR	NR	NR	0
SSTS	TP		NR	NR	NR	NR	NR	0
ROD	1.000		0	0	0	0	NR	0
RMP	TP		NR	NR	NR	NR	NR	0
RAATS	TP		NR	NR	NR	NR	NR	0
PRP	TP		NR	NR	NR	NR	NR	0
PADS	TP		NR	NR	NR	NR	NR	0
ICIS	TP		NR	NR	NR	NR	NR	0
FTTS	TP		NR	NR	NR	NR	NR	0
MLTS	TP		NR	NR	NR	NR	NR	0
COAL ASH DOE	TP		NR	NR	NR	NR	NR	0
COAL ASH EPA	0.500		0	0	0	NR	NR	0
PCB TRANSFORMER	TP		NR	NR	NR	NR	NR	0
RADINFO	TP		NR	NR	NR	NR	NR	0
HIST FTTS	TP		NR	NR	NR	NR	NR	0
DOT OPS	TP		NR	NR	NR	NR	NR	0
CONSENT	1.000		0	0	0	0	NR	0
INDIAN RESERV	1.000		0	0	0	0	NR	0
FUSRAP	1.000		0	0	0	0	NR	0
UMTRA	0.500		0	0	0	NR	NR	0
LEAD SMELTERS	TP		NR	NR	NR	NR	NR	0
US AIRS	TP		NR	NR	NR	NR	NR	0
US MINES	0.250		0	0	NR	NR	NR	0
MINES MRDS	0.250		0	0	NR	NR	NR	0
ABANDONED MINES	0.250		0	0	NR	NR	NR	0
FINDS	TP		NR	NR	NR	NR	NR	0
UXO	1.000		0	0	0	0	NR	0
DOCKET HWC	TP		NR	NR	NR	NR	NR	0
ECHO	TP		NR	NR	NR	NR	NR	0
FUELS PROGRAM	0.250		0	0	NR	NR	NR	0
PFAS NPL	0.250		0	0	NR	NR	NR	0
PFAS FEDERAL SITES	0.250		0	0	NR	NR	NR	0

MAP FINDINGS SUMMARY

Database	Search Distance (Miles)	Target Property	< 1/8	1/8 - 1/4	1/4 - 1/2	1/2 - 1	> 1	Total Plotted
PFAS TRIS	0.250		0	0	NR	NR	NR	0
PFAS TSCA	0.250		0	0	NR	NR	NR	0
PFAS RCRA MANIFEST	0.250		0	0	NR	NR	NR	0
PFAS ATSDR	0.250		0	0	NR	NR	NR	0
PFAS WQP	0.250		0	0	NR	NR	NR	0
PFAS NPDES	0.250		0	0	NR	NR	NR	0
PFAS PROJECT	0.250		0	0	NR	NR	NR	0
PFAS ECHO	0.250		0	0	NR	NR	NR	0
PFAS ECHO FIRE TRAIN	0.250		0	0	NR	NR	NR	0
PFAS PT 139 AIRPORT	0.250		0	0	NR	NR	NR	0
AQUEOUS FOAM NRC	0.250		0	0	NR	NR	NR	0
BIOSOLIDS	TP		NR	NR	NR	NR	NR	0
UST FINDER	0.250		0	0	NR	NR	NR	0
UST FINDER RELEASE	0.500		0	0	4	NR	NR	4
E MANIFEST	0.250		2	2	NR	NR	NR	4
PFAS	0.250		0	0	NR	NR	NR	0
AQUEOUS FOAM	0.250		0	0	NR	NR	NR	0
CA BOND EXP. PLAN	1.000		0	0	0	0	NR	0
CHROME PLATING	0.500		0	0	0	NR	NR	0
Cortese	0.500		0	0	5	NR	NR	5
CUPA Listings	0.250		0	2	NR	NR	NR	2
DRYCLEANERS	0.250		0	0	NR	NR	NR	0
EMI	TP		NR	NR	NR	NR	NR	0
ENF	TP		NR	NR	NR	NR	NR	0
Financial Assurance	TP		NR	NR	NR	NR	NR	0
ICE	TP		NR	NR	NR	NR	NR	0
HIST CORTESE	0.500		0	0	2	NR	NR	2
HWP	1.000		0	0	0	0	NR	0
HWT	0.250		0	0	NR	NR	NR	0
HWTS	TP		NR	NR	NR	NR	NR	0
HAZNET	TP		NR	NR	NR	NR	NR	0
MINES	0.250		0	0	NR	NR	NR	0
MWMP	0.250		0	0	NR	NR	NR	0
NPDES	TP		NR	NR	NR	NR	NR	0
PEST LIC	TP		NR	NR	NR	NR	NR	0
PROC	0.500		0	0	0	NR	NR	0
Notify 65	1.000		0	0	1	0	NR	1
HAZMAT	0.250		0	0	NR	NR	NR	0
UIC	TP		NR	NR	NR	NR	NR	0
UIC GEO	TP		NR	NR	NR	NR	NR	0
WASTEWATER PITS	0.500		0	0	0	NR	NR	0
WDS	TP		NR	NR	NR	NR	NR	0
WIP	0.250		0	0	NR	NR	NR	0
MILITARY PRIV SITES	TP		NR	NR	NR	NR	NR	0
PROJECT	TP		NR	NR	NR	NR	NR	0
WDR	TP		NR	NR	NR	NR	NR	0
CIWQS	TP		NR	NR	NR	NR	NR	0
CERS	TP		NR	NR	NR	NR	NR	0
NON-CASE INFO	TP		NR	NR	NR	NR	NR	0
OTHER OIL GAS	TP		NR	NR	NR	NR	NR	0
PROD WATER PONDS	TP		NR	NR	NR	NR	NR	0

MAP FINDINGS SUMMARY

Database	Search Distance (Miles)	Target Property	< 1/8	1/8 - 1/4	1/4 - 1/2	1/2 - 1	> 1	Total Plotted
SAMPLING POINT	TP		NR	NR	NR	NR	NR	0
WELL STIM PROJ	TP		NR	NR	NR	NR	NR	0
EDR HIGH RISK HISTORICAL RECORDS								
EDR Exclusive Records								
EDR MGP	1.000		0	0	0	0	NR	0
EDR Hist Auto	0.125		0	NR	NR	NR	NR	0
EDR Hist Cleaner	0.125		0	NR	NR	NR	NR	0
EDR RECOVERED GOVERNMENT ARCHIVES								
Exclusive Recovered Govt. Archives								
RGA LF	TP		NR	NR	NR	NR	NR	0
RGA LUST	TP		NR	NR	NR	NR	NR	0
- Totals --		0	5	9	18	0	0	32

NOTES:

TP = Target Property

NR = Not Requested at this Search Distance

Sites may be listed in more than one database

A1
NW
< 1/8
0.122 mi.
644 ft.

GABRIELLE ROMO AND RUDY ROMO
9301 MUSSELMAN DR
ATASCADERO, CA 93422

Site 1 of 5 in cluster A

RCRA NonGen / NLR **1026804574**
E MANIFEST **CAC003116699**

Relative:
Higher

Actual:
946 ft.

RCRA Listings:

Date Form Received by Agency:	20210426
Handler Name:	9301 Musselman Dr
Handler Address:	9301 Musselman Dr
Handler City,State,Zip:	ATASCADERO, CA 93422-6878
EPA ID:	CAC003116699
Contact Name:	GABRIELLE ROMO
Contact Address:	9301 MUSSELMAN DR
Contact City,State,Zip:	ATASCADERO, CA 93422-6878
Contact Telephone:	805-610-8878
Contact Fax:	Not reported
Contact Email:	FAVILA@BURNS-ENVIRO.COM
Contact Title:	Not reported
EPA Region:	09
Land Type:	Not reported
Federal Waste Generator Description:	Not a generator, verified
Non-Notifier:	Not reported
Biennial Report Cycle:	Not reported
Accessibility:	Not reported
Active Site Indicator:	Not reported
State District Owner:	Not reported
State District:	Not reported
Mailing Address:	9301 MUSSELMAN DR
Mailing City,State,Zip:	ATASCADERO, CA 93422-6878
Owner Name:	Gabrielle Romo And Rudy Romo
Owner Type:	Other
Operator Name:	Gabrielle Romo
Operator Type:	Other
Short-Term Generator Activity:	No
Importer Activity:	No
Mixed Waste Generator:	No
Transporter Activity:	No
Transfer Facility Activity:	No
Recycler Activity with Storage:	No
Small Quantity On-Site Burner Exemption:	No
Smelting Melting and Refining Furnace Exemption:	No
Underground Injection Control:	No
Off-Site Waste Receipt:	No
Universal Waste Indicator:	No
Universal Waste Destination Facility:	No
Federal Universal Waste:	No
Active Site State-Reg Handler:	---
Federal Facility Indicator:	Not reported
Hazardous Secondary Material Indicator:	N
Sub-Part K Indicator:	Not reported
2018 GPRA Permit Baseline:	Not on the Baseline
2018 GPRA Renewals Baseline:	Not on the Baseline
202 GPRA Corrective Action Baseline:	No
Subject to Corrective Action Universe:	No
Non-TSDFs Where RCRA CA has Been Imposed Universe:	No
Corrective Action Priority Ranking:	No NCAPS ranking
Environmental Control Indicator:	No
Institutional Control Indicator:	No

GABRIELLE ROMO AND RUDY ROMO (Continued) **1026804574**

Human Exposure Controls Indicator:	N/A
Groundwater Controls Indicator:	N/A
Significant Non-Complier Universe:	No
Unaddressed Significant Non-Complier Universe:	No
Addressed Significant Non-Complier Universe:	No
Significant Non-Complier With a Compliance Schedule Universe:	No
Financial Assurance Required:	Not reported
Handler Date of Last Change:	20241211
Recognized Trader-Importer:	No
Recognized Trader-Exporter:	No
Importer of Spent Lead Acid Batteries:	No
Exporter of Spent Lead Acid Batteries:	No
Recycler Activity Without Storage:	No
Manifest Broker:	No
Sub-Part P Indicator:	No

Handler - Owner Operator:

Owner/Operator Indicator:	Owner
Owner/Operator Name: GABRIELLE ROMO AND RUDY ROMO	
Legal Status:	Other
Date Became Current:	Not reported
Date Ended Current:	Not reported
Owner/Operator Address:	9301 MUSSELMAN DR
Owner/Operator City,State,Zip:	ATASCADERO, CA 93422-6878
Owner/Operator Telephone:	805-610-8878
Owner/Operator Telephone Ext:	Not reported
Owner/Operator Fax:	Not reported
Owner/Operator Email:	Not reported

Owner/Operator Indicator:	Operator
Owner/Operator Name: GABRIELLE ROMO	
Legal Status:	Other
Date Became Current:	Not reported
Date Ended Current:	Not reported
Owner/Operator Address:	9301 MUSSELMAN DR
Owner/Operator City,State,Zip:	ATASCADERO, CA 93422-6878
Owner/Operator Telephone:	805-610-8878
Owner/Operator Telephone Ext:	Not reported
Owner/Operator Fax:	Not reported
Owner/Operator Email:	Not reported

Historic Generators:

Receive Date:	20210426
Handler Name: 9301 MUSSELMAN DR	
Federal Waste Generator Description:	Not a generator, verified
State District Owner:	Not reported
Large Quantity Handler of Universal Waste:	No
Recognized Trader Importer:	No
Recognized Trader Exporter:	No
Spent Lead Acid Battery Importer:	No
Spent Lead Acid Battery Exporter:	No
Current Record:	Yes
Non Storage Recycler Activity:	No
Electronic Manifest Broker:	No

GABRIELLE ROMO AND RUDY ROMO (Continued) **1026804574**

List of NAICS Codes and Descriptions:
NAICS Code: 56299
NAICS Description: All Other Waste Management Services

Facility Has Received Notices of Violations:
Violations: No Violations Found

Evaluation Action Summary:
Evaluations: No Evaluations Found

E MANIFEST:

Manifest Tracking Number:	006822423GBF
Last Updated Date:	20210506
Shipped Date:	20210415
Received Date:	20210420
Manifest Status:	Signed
Submission Type:	DataImage5Copy
Origin Type:	Service
Generator EPA ID:	CAC003114898
Generator Name:	Gabrielle Romo And Rudy Romo
Generator Location Street Number:	Not reported
Generator Location Street 1:	9301 MUSSELMAN DR
Generator Location Street 2:	Not reported
Generator Location City:	ATASCADERO
Generator Location State:	CA
Generator Location Zip:	93422
Generator Mail Street Number:	Not reported
Generator Mail Street 1:	9301 MUSSELMAN DR
Generator Mail Street 2:	Not reported
Generator Mail City:	ATASCADERO
Generator Mail Zip:	93422
Generator Mail State:	CA
Generator Contact Company Name:	Not reported
Designated Facility EPA ID:	CAD009007626
Designated Facility Name:	Azusa Land Reclamation Co Inc
Designated Facility Mail Street Number:	Not reported
Designated Facility Mail Street 1:	Not reported
Designated Facility Mail Street 2:	1211 W. GLADSTONE STREET
Designated Facility Mail City:	AZUSA
Designated Facility Mail Zip:	91702
Designated Facility Mail State:	CA
Designated Facility Location Street Number:	Not reported
Designated Facility Location Street 1:	1211 W. GLADSTONE STREET
Designated Facility Location Street 2:	Not reported
Designated Facility Location City:	AZUSA
Designated Facility Location Zip:	91702
Designated Facility Location State:	CA
Designated Facility Contact Company Name:	Not reported
Manifest Residue Indicator:	N
Rejection Indicator:	N

Manifest Tracking Number:	006822480GBF
Last Updated Date:	20210921
Shipped Date:	20210518

GABRIELLE ROMO AND RUDY ROMO (Continued) **1026804574**

Received Date:	20210519
Manifest Status:	Signed
Submission Type:	DataImage5Copy
Origin Type:	Service
Generator EPA ID:	CAC003116699
Generator Name:	Gabrielle Romo And Rudy Romo
Generator Location Street Number:	Not reported
Generator Location Street 1:	9301 MUSSELMAN DR
Generator Location Street 2:	Not reported
Generator Location City:	ATASCADERO
Generator Location State:	CA
Generator Location Zip:	93422-6878
Generator Mail Street Number:	Not reported
Generator Mail Street 1:	9301 MUSSELMAN DR
Generator Mail Street 2:	Not reported
Generator Mail City:	ATASCADERO
Generator Mail Zip:	93422-6878
Generator Mail State:	CA
Generator Contact Company Name:	Not reported
Designated Facility EPA ID:	CAD009007626
Designated Facility Name:	Azusa Land Reclamation Co Inc
Designated Facility Mail Street Number:	Not reported
Designated Facility Mail Street 1:	Not reported
Designated Facility Mail Street 2:	1211 W. GLADSTONE STREET
Designated Facility Mail City:	AZUSA
Designated Facility Mail Zip:	91702
Designated Facility Mail State:	CA
Designated Facility Location Street Number:	Not reported
Designated Facility Location Street 1:	1211 W. GLADSTONE STREET
Designated Facility Location Street 2:	Not reported
Designated Facility Location City:	AZUSA
Designated Facility Location Zip:	91702
Designated Facility Location State:	CA
Designated Facility Contact Company Name:	Not reported
Manifest Residue Indicator:	N
Rejection Indicator:	N

Manifest Tracking Number:	006834810GBF
Last Updated Date:	20220218
Shipped Date:	20210510
Received Date:	20210519
Manifest Status:	Signed
Submission Type:	DataImage5Copy
Origin Type:	Service
Generator EPA ID:	CAC003116699
Generator Name:	Gabrielle Romo And Rudy Romo
Generator Location Street Number:	Not reported
Generator Location Street 1:	9301 MUSSELMAN DR
Generator Location Street 2:	Not reported
Generator Location City:	ATASCADERO
Generator Location State:	CA
Generator Location Zip:	93422-6878
Generator Mail Street Number:	Not reported
Generator Mail Street 1:	9301 MUSSELMAN DR
Generator Mail Street 2:	Not reported
Generator Mail City:	ATASCADERO
Generator Mail Zip:	93422-6878

GABRIELLE ROMO AND RUDY ROMO (Continued) **1026804574**

Generator Mail State:	CA
Generator Contact Company Name:	Not reported
Designated Facility EPA ID:	CAD009007626
Designated Facility Name:	Azusa Land Reclamation Co Inc
Designated Facility Mail Street Number:	Not reported
Designated Facility Mail Street 1:	Not reported
Designated Facility Mail Street 2:	1211 W. GLADSTONE STREET
Designated Facility Mail City:	AZUSA
Designated Facility Mail Zip:	91702
Designated Facility Mail State:	CA
Designated Facility Location Street Number:	Not reported
Designated Facility Location Street 1:	1211 W. GLADSTONE STREET
Designated Facility Location Street 2:	Not reported
Designated Facility Location City:	AZUSA
Designated Facility Location Zip:	91702
Designated Facility Location State:	CA
Designated Facility Contact Company Name:	Not reported
Manifest Residue Indicator:	N
Rejection Indicator:	N

Manifest Tracking Number:	006834939GBF
Last Updated Date:	20210622
Shipped Date:	20210602
Received Date:	20210610
Manifest Status:	Signed
Submission Type:	DataImage5Copy
Origin Type:	Service
Generator EPA ID:	CAC003116699
Generator Name:	Gabrielle Romo And Rudy Romo
Generator Location Street Number:	Not reported
Generator Location Street 1:	9301 MUSSELMAN DR
Generator Location Street 2:	Not reported
Generator Location City:	ATASCADERO
Generator Location State:	CA
Generator Location Zip:	93422-6878
Generator Mail Street Number:	Not reported
Generator Mail Street 1:	9301 MUSSELMAN DR
Generator Mail Street 2:	Not reported
Generator Mail City:	ATASCADERO
Generator Mail Zip:	93422-6878
Generator Mail State:	CA
Generator Contact Company Name:	Not reported
Designated Facility EPA ID:	CAD009007626
Designated Facility Name:	Azusa Land Reclamation Co Inc
Designated Facility Mail Street Number:	Not reported
Designated Facility Mail Street 1:	Not reported
Designated Facility Mail Street 2:	1211 W. GLADSTONE STREET
Designated Facility Mail City:	AZUSA
Designated Facility Mail Zip:	91702
Designated Facility Mail State:	CA
Designated Facility Location Street Number:	Not reported
Designated Facility Location Street 1:	1211 W. GLADSTONE STREET
Designated Facility Location Street 2:	Not reported
Designated Facility Location City:	AZUSA
Designated Facility Location Zip:	91702
Designated Facility Location State:	CA
Designated Facility Contact Company Name:	Not reported

GABRIELLE ROMO AND RUDY ROMO (Continued) **1026804574**

Manifest Residue Indicator: N
Rejection Indicator: N

Transporter:
Manifest Tracking Number: 006834939GBF
Transporter Line Number: 1
Transporter EPA ID: CAL000395969
Transporter Name: Burns & Partners Inc

Manifest Tracking Number: 006834939GBF
Transporter Line Number: 2
Transporter EPA ID: CAR000181891
Transporter Name: Usa Waste Of Ca Inc Dba Bdc Special Wast

Waste Line:
Manifest Tracking Number: 006834939GBF
Waste Line Number: 1
U.S. DOT Hazardous Indicator: Y
U.S. DOT ID Number: NA2212
U.S. DOT Description: Na2212, Asbestos, 9, Pg Iii, Rq
Non-Hazardous Waste Description: Not reported
Number of Containers: 6
Container Type Code: BA
Container Type Description: Burlap, cloth, paper, or plastic bags
Waste Quantity: 1
Quantity Unit of Measure Code: Y
Quantity Unit of Measure Description: Cubic Yards
Waste Quantity, in Tons: 0.84
Acute Waste Quantity, in Tons: 0
Non-Acute Waste Quantity, in Tons: 0.84
Waste Quantity, in Kilograms: 761.9052
Acute Waste Quantity, in Kilograms: 0
Non-Acute Waste Quantity, in Kilorgrams: 761.9052
Management Method Code: H132
Management Method Description: LANDFILL (WITH PRIOR TREATMENT AND/OR STABILIZATION)
Waste Residue Indicator: N
Quantity Discrepancy Indicator: N
Waste Type Discrepancy Indicator: N
Waste Density: Not reported
Waste Density Unit of Measure Code: Not reported
Waste Density Unit of Measure Description: Not reported
Form Code: Not reported
Form Code Description: Not reported
Source Code: Not reported
Source Code Description: Not reported
Waste Minimization Code: Not reported
Waste Minimization Code Description: Not reported
Consent Number: Not reported
EPA Waste Indicator: N
Federal Waste Codes: Not reported
Quantity Haz Kg: 0
Quantity Haz Tons: 0
Quantity Non Haz Kg: 761.9052
Quantity Non Haz Tons: 0.84
State Waste Codes: CA-151

A2
NW
< 1/8
0.122 mi.
644 ft.

9301 MUSSELMAN DR
9301 MUSSELMAN DR
ATASCADERO, CA 93422

Site 2 of 5 in cluster A

RCRA NonGen / NLR **1026802863**
CAC003114898

Relative:
Higher

Actual:
946 ft.

RCRA Listings:

Date Form Received by Agency:	20210414
Handler Name:	9301 Musselman Dr
Handler Address:	9301 Musselman Dr
Handler City,State,Zip:	ATASCADERO, CA 93422
EPA ID:	CAC003114898
Contact Name:	GABRIELLE ROMO
Contact Address:	9301 MUSSELMAN DR
Contact City,State,Zip:	ATASCADERO, CA 93422
Contact Telephone:	805-610-8878
Contact Fax:	Not reported
Contact Email:	FAVILA@BURNS-ENVIRO.COM
Contact Title:	Not reported
EPA Region:	09
Land Type:	Not reported
Federal Waste Generator Description:	Not a generator, verified
Non-Notifier:	Not reported
Biennial Report Cycle:	Not reported
Accessibility:	Not reported
Active Site Indicator:	Not reported
State District Owner:	Not reported
State District:	Not reported
Mailing Address:	9301 MUSSELMAN DR
Mailing City,State,Zip:	ATASCADERO, CA 93422
Owner Name:	Gabrielle Romo And Rudy Romo
Owner Type:	Other
Operator Name:	Gabrielle Romo
Operator Type:	Other
Short-Term Generator Activity:	No
Importer Activity:	No
Mixed Waste Generator:	No
Transporter Activity:	No
Transfer Facility Activity:	No
Recycler Activity with Storage:	No
Small Quantity On-Site Burner Exemption:	No
Smelting Melting and Refining Furnace Exemption:	No
Underground Injection Control:	No
Off-Site Waste Receipt:	No
Universal Waste Indicator:	No
Universal Waste Destination Facility:	No
Federal Universal Waste:	No
Active Site State-Reg Handler:	---
Federal Facility Indicator:	Not reported
Hazardous Secondary Material Indicator:	N
Sub-Part K Indicator:	Not reported
2018 GPRA Permit Baseline:	Not on the Baseline
2018 GPRA Renewals Baseline:	Not on the Baseline
202 GPRA Corrective Action Baseline:	No
Subject to Corrective Action Universe:	No
Non-TSDFs Where RCRA CA has Been Imposed Universe:	No
Corrective Action Priority Ranking:	No NCAPS ranking
Environmental Control Indicator:	No
Institutional Control Indicator:	No

9301 MUSSELMAN DR (Continued) **1026802863**

Human Exposure Controls Indicator:	N/A
Groundwater Controls Indicator:	N/A
Significant Non-Complier Universe:	No
Unaddressed Significant Non-Complier Universe:	No
Addressed Significant Non-Complier Universe:	No
Significant Non-Complier With a Compliance Schedule Universe:	No
Financial Assurance Required:	Not reported
Handler Date of Last Change:	20241211
Recognized Trader-Importer:	No
Recognized Trader-Exporter:	No
Importer of Spent Lead Acid Batteries:	No
Exporter of Spent Lead Acid Batteries:	No
Recycler Activity Without Storage:	No
Manifest Broker:	No
Sub-Part P Indicator:	No

Handler - Owner Operator:

Owner/Operator Indicator:	Owner
Owner/Operator Name: GABRIELLE ROMO AND RUDY ROMO	
Legal Status:	Other
Date Became Current:	Not reported
Date Ended Current:	Not reported
Owner/Operator Address:	9301 MUSSELMAN DR
Owner/Operator City,State,Zip:	ATASCADERO, CA 93422
Owner/Operator Telephone:	805-610-8878
Owner/Operator Telephone Ext:	Not reported
Owner/Operator Fax:	Not reported
Owner/Operator Email:	Not reported

Owner/Operator Indicator:	Operator
Owner/Operator Name: GABRIELLE ROMO	
Legal Status:	Other
Date Became Current:	Not reported
Date Ended Current:	Not reported
Owner/Operator Address:	9301 MUSSELMAN DR
Owner/Operator City,State,Zip:	ATASCADERO, CA 93422
Owner/Operator Telephone:	805-610-8878
Owner/Operator Telephone Ext:	Not reported
Owner/Operator Fax:	Not reported
Owner/Operator Email:	Not reported

Historic Generators:

Receive Date:	20210414
Handler Name: 9301 MUSSELMAN DR	
Federal Waste Generator Description:	Not a generator, verified
State District Owner:	Not reported
Large Quantity Handler of Universal Waste:	No
Recognized Trader Importer:	No
Recognized Trader Exporter:	No
Spent Lead Acid Battery Importer:	No
Spent Lead Acid Battery Exporter:	No
Current Record:	Yes
Non Storage Recycler Activity:	No
Electronic Manifest Broker:	No

9301 MUSSELMAN DR (Continued) **1026802863**

List of NAICS Codes and Descriptions:
NAICS Code: 56299
NAICS Description: All Other Waste Management Services

Facility Has Received Notices of Violations:
Violations: No Violations Found

Evaluation Action Summary:
Evaluations: No Evaluations Found

A3 GABY ROMO **RCRA NonGen / NLR 1026717304**
NW 9301 MUSSLEMAN DR **E MANIFEST CAC003105826**
< 1/8 ATASCADERO, CA 93422
0.122 mi.
644 ft. Site 3 of 5 in cluster A

Relative: Higher
Actual: 946 ft.

RCRA Listings:

Date Form Received by Agency:		20210402
Handler Name:		9301 Mussleman Drive
Handler Address:		9301 Mussleman Drive
Handler City,State,Zip:		ATASCADERO, CA 93422
EPA ID:		CAC003113104
Contact Name:		GABY ROMO
Contact Address:		9301 MUSSLEMAN DRIVE
Contact City,State,Zip:		ATASCADERO, CA 93422
Contact Telephone:		805-610-8878
Contact Fax:		Not reported
Contact Email:		MIZGABY@YAHOO.COM
Contact Title:		Not reported
EPA Region:		09
Land Type:		Not reported
Federal Waste Generator Description:		Not a generator, verified
Non-Notifier:		Not reported
Biennial Report Cycle:		Not reported
Accessibility:		Not reported
Active Site Indicator:		Not reported
State District Owner:		Not reported
State District:		Not reported
Mailing Address:		9301 MUSSLEMAN DRIVE
Mailing City,State,Zip:		ATASCADERO, CA 93422
Owner Name:	Gaby Romo	
Owner Type:		Other
Operator Name:	Gaby Romo	
Operator Type:		Other
Short-Term Generator Activity:		No
Importer Activity:		No
Mixed Waste Generator:		No
Transporter Activity:		No
Transfer Facility Activity:		No
Recycler Activity with Storage:		No
Small Quantity On-Site Burner Exemption:		No
Smelting Melting and Refining Furnace Exemption:		No
Underground Injection Control:		No
Off-Site Waste Receipt:		No
Universal Waste Indicator:		No

GABY ROMO (Continued) **1026717304**

Universal Waste Destination Facility:	No
Federal Universal Waste:	No
Active Site State-Reg Handler:	---
Federal Facility Indicator:	Not reported
Hazardous Secondary Material Indicator:	N
Sub-Part K Indicator:	Not reported
2018 GPRA Permit Baseline:	Not on the Baseline
2018 GPRA Renewals Baseline:	Not on the Baseline
202 GPRA Corrective Action Baseline:	No
Subject to Corrective Action Universe:	No
Non-TSDFs Where RCRA CA has Been Imposed Universe:	No
Corrective Action Priority Ranking:	No NCAPS ranking
Environmental Control Indicator:	No
Institutional Control Indicator:	No
Human Exposure Controls Indicator:	N/A
Groundwater Controls Indicator:	N/A
Significant Non-Complier Universe:	No
Unaddressed Significant Non-Complier Universe:	No
Addressed Significant Non-Complier Universe:	No
Significant Non-Complier With a Compliance Schedule Universe:	No
Financial Assurance Required:	Not reported
Handler Date of Last Change:	20241211
Recognized Trader-Importer:	No
Recognized Trader-Exporter:	No
Importer of Spent Lead Acid Batteries:	No
Exporter of Spent Lead Acid Batteries:	No
Recycler Activity Without Storage:	No
Manifest Broker:	No
Sub-Part P Indicator:	No

Handler - Owner Operator:

Owner/Operator Indicator:	Operator
Owner/Operator Name: GABY ROMO	
Legal Status:	Other
Date Became Current:	Not reported
Date Ended Current:	Not reported
Owner/Operator Address:	9301 MUSSLEMAN DRIVE
Owner/Operator City,State,Zip:	ATASCADERO, CA 93422
Owner/Operator Telephone:	805-610-8878
Owner/Operator Telephone Ext:	Not reported
Owner/Operator Fax:	Not reported
Owner/Operator Email:	Not reported

Owner/Operator Indicator:	Owner
Owner/Operator Name: GABY ROMO	
Legal Status:	Other
Date Became Current:	Not reported
Date Ended Current:	Not reported
Owner/Operator Address:	9301 MUSSLEMAN DRIVE
Owner/Operator City,State,Zip:	ATASCADERO, CA 93422
Owner/Operator Telephone:	805-610-8878
Owner/Operator Telephone Ext:	Not reported
Owner/Operator Fax:	Not reported
Owner/Operator Email:	Not reported

GABY ROMO (Continued) **1026717304**

Historic Generators:
Receive Date: 20210402
Handler Name: 9301 MUSSLEMAN DRIVE
Federal Waste Generator Description: Not a generator, verified
State District Owner: Not reported
Large Quantity Handler of Universal Waste: No
Recognized Trader Importer: No
Recognized Trader Exporter: No
Spent Lead Acid Battery Importer: No
Spent Lead Acid Battery Exporter: No
Current Record: Yes
Non Storage Recycler Activity: No
Electronic Manifest Broker: No

List of NAICS Codes and Descriptions:
NAICS Code: 56299
NAICS Description: All Other Waste Management Services

Facility Has Received Notices of Violations:
Violations: No Violations Found

Evaluation Action Summary:
Evaluations: No Evaluations Found

E MANIFEST:
Manifest Tracking Number: 021077526JJK
Last Updated Date: 20210607
Shipped Date: 20210511
Received Date: 20210521
Manifest Status: Signed
Submission Type: DataImage5Copy
Origin Type: Service
Generator EPA ID: Not reported
Generator Name: Gaby Romo
Generator Location Street Number: Not reported
Generator Location Street 1: 9301 MUSSLEMAN DR
Generator Location Street 2: Not reported
Generator Location City: ATASCADERO
Generator Location State: CA
Generator Location Zip: 93422
Generator Mail Street Number: Not reported
Generator Mail Street 1: 9301 MUSSLEMAN DR
Generator Mail Street 2: Not reported
Generator Mail City: ATASCADERO
Generator Mail Zip: 93422
Generator Mail State: CA
Generator Contact Company Name: Not reported
Designated Facility EPA ID: NVT330010000
Designated Facility Name: Us Ecology Nevada, Inc.
Designated Facility Mail Street Number: Not reported
Designated Facility Mail Street 1: Not reported
Designated Facility Mail Street 2: HWY 95 11 MILES S. OF BEATTY
Designated Facility Mail City: BEATTY
Designated Facility Mail Zip: 89003

GABY ROMO (Continued) **1026717304**

Designated Facility Mail State: NV
Designated Facility Location Street Number: Not reported
Designated Facility Location Street 1: HWY 95 11 MILES S. OF BEATTY
Designated Facility Location Street 2: Not reported
Designated Facility Location City: BEATTY
Designated Facility Location Zip: 89003
Designated Facility Location State: NV
Designated Facility Contact Company Name: Not reported
Manifest Residue Indicator: N
Rejection Indicator: N

Transporter:
Manifest Tracking Number: 021077526JJK
Transporter Line Number: 1
Transporter EPA ID: CAR000174292
Transporter Name: Alliance Environmental Group

Manifest Tracking Number: 021077526JJK
Transporter Line Number: 2
Transporter EPA ID: CAR000049064
Transporter Name: E.C.T.I.

Waste Line:
Manifest Tracking Number: 021077526JJK
Waste Line Number: 1
U.S. DOT Hazardous Indicator: Y
U.S. DOT ID Number: NA3077
U.S. DOT Description: Na3077, Hazardous Waste, Solid, N.O.S., 9, Pg Iii
Non-Hazardous Waste Description: Not reported
Number of Containers: 1
Container Type Code: DM
Container Type Description: Metal drums, barrels, kegs
Waste Quantity: 10
Quantity Unit of Measure Code: P
Quantity Unit of Measure Description: Pounds
Waste Quantity, in Tons: 0.005
Acute Waste Quantity, in Tons: 0
Non-Acute Waste Quantity, in Tons: 0.005
Waste Quantity, in Kilograms: 4.53515
Acute Waste Quantity, in Kilograms: 0
Non-Acute Waste Quantity, in Kilorgrams: 4.53515
Management Method Code: H132
Management Method Description: LANDFILL (WITH PRIOR TREATMENT AND/OR STABILIZATION)
Waste Residue Indicator: N
Quantity Discrepancy Indicator: N
Waste Type Discrepancy Indicator: N
Waste Density: Not reported
Waste Density Unit of Measure Code: Not reported
Waste Density Unit of Measure Description: Not reported
Form Code: Not reported
Form Code Description: Not reported
Source Code: Not reported
Source Code Description: Not reported
Waste Minimization Code: Not reported
Waste Minimization Code Description: Not reported
Consent Number: Not reported

GABY ROMO (Continued) **1026717304**

EPA Waste Indicator:	Y
Federal Waste Codes:	D008
Quantity Haz Kg:	4.53515
Quantity Haz Tons:	0.005
Quantity Non Haz Kg:	0
Quantity Non Haz Tons:	0
State Waste Codes:	CA-181, CA-352

A4 **ATASCADERO STATE HOSPITAL LANDFILL** **SWF/LF** **S126984314**
NNW **NEAR SAN GABRIEL RD., 1 MI S OF 125A ATA** **N/A**
1/8-1/4 **ATASCADERO, CA 93422**
0.135 mi.
712 ft. **Site 4 of 5 in cluster A**

Relative:
Higher

Actual:
947 ft.

SWF/LF (SWIS):

Name:	ATASCADERO STATE HOSPITAL LANDFILL
Address:	NEAR SAN GABRIEL RD., 1 MI S OF 125A ATA
City,State,Zip:	ATASCADERO, CA 93422
Region:	STATE
Facility ID:	40-CR-0001
SWIS Number:	40-CR-0001
Point of Contact:	Candice Houghton
Is Archived:	Yes
Is Closed Illegal Abandoned:	Yes
Is Site Inert Debris Engineered Fill:	No
Is Financial Assurances Responsible:	No
Absorbed On:	Not reported
Operational Status:	Closed
Absorbed By:	Not reported
Closed Illegal Abandoned Category:	D
EPA Federal Registry ID:	Not reported
ARB District:	San Luis Obispo
SWRCB Region:	Central Coast
Local Government:	Atascadero
Reporting Agency Legal Name:	County of San Luis Obispo
Reporting Agency Department:	--
Enforcing Agency Legal Name:	Department of Resources Recycling and Recovery
Enforcing Agency Department:	Waste Permitting, Compliance and Mitigation Division
Regulation Status:	TBD (Pending Investigation)

Owner:

SWIS Number:	40-CR-0001
Owner:	California, State Of
Owner Address:	650 Howe Ave
Owner City:	Sacramento
Owner State:	CA
Owner Zip:	95825
Site Name:	Atascadero State Hospital Landfill
Site Operational Status:	Closed
Site Type:	Disposal Only
Site Regulatory Status:	TBD (Pending Investigation)
Latitude:	35.46199
Longitude:	-120.64399
Is Archived:	Yes
Started On:	Not reported
Contact Name:	Real Estate Service
Contact Title:	Not reported
Contact Email:	Not reported

ATASCADERO STATE HOSPITAL LANDFILL (Continued) **S126984314**

Contact Phone: Not reported

5
ESE
1/8-1/4
0.140 mi.
737 ft.

ATASCADERO SCHOOL SITE
10801 EL CAMINO REAL
ATASCADERO, CA 93422

ENVIROSTOR SCH **S118756918 N/A**

Relative: Higher

Actual: 940 ft.

ENVIROSTOR:

Name:	ATASCADERO SCHOOL SITE
Address:	10801 EL CAMINO REAL
City,State,Zip:	ATASCADERO, CA 93422
Facility ID:	40000001
Status:	No Action Required
Status Date:	05/02/2000
Site Code:	104110
Site Type:	School Investigation
Site Type Detailed:	School
Acres:	1
NPL:	NO
Regulatory Agencies:	DTSC
Lead Agency:	DTSC
Program Manager:	Not reported
Supervisor:	Jose Salcedo
Division Branch:	Santa Susana Field Laboratory Branch
Assembly:	30
Senate:	17
Special Program:	Not reported
Restricted Use:	NO
Site Mgmt Req:	NONE SPECIFIED
Funding:	School District
Latitude:	35.45721
Longitude:	-120.6412
APN:	NONE SPECIFIED
Past Use:	NONE
Potential COC:	NONE SPECIFIED No Contaminants found
Confirmed COC:	NONE SPECIFIED
Potential Description:	NMA
Alias Name:	ATASCADERO SCHOOL SITE
Alias Type:	Alternate Name
Alias Name:	SAN LUIS OBISPO COE
Alias Type:	Alternate Name
Alias Name:	SAN LUIS OBISPO COE-ATASCADERO/CDE
Alias Type:	Alternate Name
Alias Name:	104110
Alias Type:	Project Code (Site Code)
Alias Name:	40000001
Alias Type:	Envirostor ID Number

Completed Info:

Completed Area Name:	PROJECT WIDE
Completed Sub Area Name:	Not reported
Completed Document Type:	Cost Recovery Closeout Memo (Confidential)
Completed Date:	06/27/2000
Comments:	Not reported
Completed Area Name:	PROJECT WIDE

ATASCADERO SCHOOL SITE (Continued) **S118756918**

Completed Sub Area Name: Not reported
Completed Document Type: Site Inspections/Visit (Non LUR)
Completed Date: 04/30/2000
Comments: Not reported

Completed Area Name: PROJECT WIDE
Completed Sub Area Name: Not reported
Completed Document Type: Phase 1
Completed Date: 05/02/2000
Comments: Not reported

Future Area Name: Not reported
Future Sub Area Name: Not reported
Future Document Type: Not reported
Future Due Date: Not reported
Schedule Area Name: Not reported
Schedule Sub Area Name: Not reported
Schedule Document Type: Not reported
Schedule Due Date: Not reported
Schedule Revised Date: Not reported

SCH:

Name: ATASCADERO SCHOOL SITE
Address: 10801 EL CAMINO REAL
City,State,Zip: ATASCADERO, CA 93422
Facility ID: 40000001
Site Type: School Investigation
Site Type Detail: School
Site Mgmt. Req.: NONE SPECIFIED
Acres: 1
National Priorities List: NO
Cleanup Oversight Agencies: DTSC
Lead Agency: DTSC
Lead Agency Description: * DTSC
Project Manager: Not reported
Supervisor: Jose Salcedo
Division Branch: Santa Susana Field Laboratory Branch
Site Code: 104110
Assembly: 30
Senate: 17
Special Program Status: Not reported
Status: No Action Required
Status Date: 05/02/2000
Restricted Use: NO
Funding: School District
Latitude: 35.45721
Longitude: -120.6412
APN: NONE SPECIFIED
Past Use: NONE
Potential COC: NONE SPECIFIED, No Contaminants found
Confirmed COC: NONE SPECIFIED
Potential Description: NMA
Alias Name: ATASCADERO SCHOOL SITE
Alias Type: Alternate Name
Alias Name: SAN LUIS OBISPO COE
Alias Type: Alternate Name

ATASCADERO SCHOOL SITE (Continued) **S118756918**

Alias Name: SAN LUIS OBISPO COE-ATASCADERO/CDE
Alias Type: Alternate Name
Alias Name: 104110
Alias Type: Project Code (Site Code)
Alias Name: 40000001
Alias Type: Envirostor ID Number

Completed Info:
Completed Area Name: PROJECT WIDE
Completed Sub Area Name: Not reported
Completed Document Type: Cost Recovery Closeout Memo (Confidential)
Completed Date: 06/27/2000
Comments: Not reported

Completed Area Name: PROJECT WIDE
Completed Sub Area Name: Not reported
Completed Document Type: Site Inspections/Visit (Non LUR)
Completed Date: 04/30/2000
Comments: Not reported

Completed Area Name: PROJECT WIDE
Completed Sub Area Name: Not reported
Completed Document Type: Phase 1
Completed Date: 05/02/2000
Comments: Not reported

Future Area Name: Not reported
Future Sub Area Name: Not reported
Future Document Type: Not reported
Future Due Date: Not reported
Schedule Area Name: Not reported
Schedule Sub Area Name: Not reported
Schedule Document Type: Not reported
Schedule Due Date: Not reported
Schedule Revised Date: Not reported

B6 **DANISH CARE CENTER** **CUPA Listings** **S121102704**
SE **10805 EL CAMINO REAL** **CERS** **N/A**
1/8-1/4 **ATASCADERO, CA 93422**
0.150 mi.
790 ft. **Site 1 of 2 in cluster B**

Relative:
Higher

Actual:
946 ft.

CUPA SAN LUIS OBISPO:
Name: DANISH CARE CENTER
Address: 10805 EL CAMINO REAL
City,State,Zip: ATASCADERO, CA -93422
Facility Id: FA0013025
Program Element Code: 0726
Program Element: HAZMAT DISCLOSURE - 1-4 HAZARDOUS MATERIALS
Record Id: PR0018561
Cross Street: Not reported
Status Code: 01
Status: Active, Billable
Permit Type: 1101C - Hazardous Materials Handler - 1 - 4 Hazardous Materials
Program Type: Hazardous Materials Release Response Plan 11
Latitude: 35.45720
Longitude: -120.63994

DANISH CARE CENTER (Continued) **S121102704**

CERS:
Name: DANISH CARE CENTER
Address: 10805 EL CAMINO REAL
City,State,Zip: ATASCADERO, CA 93422
Site ID: 445123
CERS ID: 10746700
CERS Description: Chemical Storage Facilities

Violations:
Site ID: 445123
Site Name: DANISH CARE CENTER
Violation Date: 09-18-2017
Citation: HSC 6.95 Multiple - California Health and Safety Code, Chapter 6.95, Section(s) Multiple
Violation Description: Business Plan Program - Administration/Documentation - General
Violation Notes: Returned to compliance on 10/16/2017. Contact our office (805-781-5544) or go online at https://sloonline.envisionconnect.com/#/onlinePayments to pay permit fee by 10/21/2017.
Violation Division: San Luis Obispo County Environmental Health
Violation Program: HMRRP
Violation Source: CERS,

Site ID: 445123
Site Name: DANISH CARE CENTER
Violation Date: 11-30-2022
Citation: HSC 6.95 25508(a)(1) - California Health and Safety Code, Chapter 6.95, Section(s) 25508(a)(1)
Violation Description: Failure to complete and electronically submit a business plan when storing/handling a hazardous material at or above reportable quantities.
Violation Notes: Returned to compliance on 11/30/2022. Update Primary Emergency Contact for Marissa Pickens on Business Owner Operator form of Hazardous Materials Business Plan online at cers.calepa.ca.gov within 30 days.
Violation Division: San Luis Obispo County Environmental Health
Violation Program: HMRRP
Violation Source: CERS,

Site ID: 445123
Site Name: DANISH CARE CENTER
Violation Date: 11-06-2020
Citation: HSC 6.95 25508(a)(1) - California Health and Safety Code, Chapter 6.95, Section(s) 25508(a)(1)
Violation Description: Failure to complete and electronically submit a business plan when storing/handling a hazardous material at or above reportable quantities.
Violation Notes: Returned to compliance on 11/09/2020. Please update Primary and Secondary Emergency Contacts on Business Owner Operator page and Emergency Response Plan at https://www.ezsubmitslogov.org/slo/home.htm within 30 days.
Violation Division: San Luis Obispo County Environmental Health
Violation Program: HMRRP
Violation Source: CERS,

Site ID: 445123
Site Name: DANISH CARE CENTER
Violation Date: 09-18-2017

DANISH CARE CENTER (Continued) **S121102704**

Citation: HSC 6.95 25508(a)(1) - California Health and Safety Code, Chapter 6.95, Section(s) 25508(a)(1)
Violation Description: Failure to complete and electronically submit a business plan when storing/handling a hazardous material at or above reportable quantities.
Violation Notes: Returned to compliance on 10/11/2017. Complete and electronically submit elements of Hazardous Materials Business Plan including Business Owner/Operator information, Chemical Inventory, Site Map, Emergency Response, and Training Plan (SLO County Portal www.ezsubmitslogov.org).
Violation Division: San Luis Obispo County Environmental Health
Violation Program: HMRRP
Violation Source: CERS,

Evaluation:
Eval General Type: Compliance Evaluation Inspection
Eval Date: 03-15-2024
Violations Found: No
Eval Type: Routine done by local agency
Eval Notes: No violations observed while on site.
Eval Division: San Luis Obispo County Environmental Health
Eval Program: HMRRP
Eval Source: CERS,

Eval General Type: Other/Unknown
Eval Date: 10-11-2017
Violations Found: No
Eval Type: Other, not routine, done by local agency
Eval Notes: Assist Linda Lindsey w/ Portal submission.
Eval Division: San Luis Obispo County Environmental Health
Eval Program: HMRRP
Eval Source: CERS,

Eval General Type: Compliance Evaluation Inspection
Eval Date: 11-30-2022
Violations Found: Yes
Eval Type: Routine done by local agency
Eval Notes: Items marked N/A not addressed during inspection. In light of COVID19, CUPA Inspector signing for Liana Katz-Savell.
Eval Division: San Luis Obispo County Environmental Health
Eval Program: HMRRP
Eval Source: CERS,

Eval General Type: Compliance Evaluation Inspection
Eval Date: 11-05-2018
Violations Found: No
Eval Type: Routine done by local agency
Eval Notes: Business Plan update in progress.
Eval Division: San Luis Obispo County Environmental Health
Eval Program: HMRRP
Eval Source: CERS,

Eval General Type: Compliance Evaluation Inspection
Eval Date: 11-29-2021
Violations Found: No
Eval Type: Routine done by local agency
Eval Notes: Items marked N/A not addressed during inspection. In light of COVID19,

DANISH CARE CENTER (Continued) **S121102704**

CUPA Inspector signing for Marissa Pickens. Business Plan update in progress.
Eval Division: San Luis Obispo County Environmental Health
Eval Program: HMRRP
Eval Source: CERS,

Eval General Type: Compliance Evaluation Inspection
Eval Date: 03-05-2025
Violations Found: No
Eval Type: Routine done by local agency
Eval Notes: Not reported
Eval Division: San Luis Obispo County Environmental Health
Eval Program: HMRRP
Eval Source: CERS,

Eval General Type: Compliance Evaluation Inspection
Eval Date: 09-18-2017
Violations Found: Yes
Eval Type: Routine done by local agency
Eval Notes: Not reported
Eval Division: San Luis Obispo County Environmental Health
Eval Program: HMRRP
Eval Source: CERS,

Eval General Type: Other/Unknown
Eval Date: 11-09-2020
Violations Found: No
Eval Type: Other, not routine, done by local agency
Eval Notes: Violation noted as corrected. HMBP accepted.
Eval Division: San Luis Obispo County Environmental Health
Eval Program: HMRRP
Eval Source: CERS,

Eval General Type: Compliance Evaluation Inspection
Eval Date: 10-30-2019
Violations Found: No
Eval Type: Routine done by local agency
Eval Notes: Items marked N/A not addressed during inspection.
Eval Division: San Luis Obispo County Environmental Health
Eval Program: HMRRP
Eval Source: CERS,

Eval General Type: Compliance Evaluation Inspection
Eval Date: 11-06-2020
Violations Found: Yes
Eval Type: Routine done by local agency
Eval Notes: Items marked N/A not addressed during inspection. In light of COVID19, CUPA Inspector signing for Marissa Pickens.
Eval Division: San Luis Obispo County Environmental Health
Eval Program: HMRRP
Eval Source: CERS,

Eval General Type: Other/Unknown
Eval Date: 11-30-2022
Violations Found: No
Eval Type: Other, not routine, done by local agency
Eval Notes: Violation corrected. HMBP review and approval.

DANISH CARE CENTER (Continued) **S121102704**

Eval Division: San Luis Obispo County Environmental Health
Eval Program: HMRRP
Eval Source: CERS,

Affiliation:
Affiliation Type Desc: Operator
Entity Name: Compass Health Inc.
Entity Title: Not reported
Affiliation Address: Not reported
Affiliation City: Not reported
Affiliation State: Not reported
Affiliation Country: Not reported
Affiliation Zip: Not reported
Affiliation Phone: (805) 474-7010,

Affiliation Type Desc: CUPA District
Entity Name: SLO County Env Health
Entity Title: Not reported
Affiliation Address: 2156 Sierra Way
Affiliation City: San Luis Obispo
Affiliation State: CA
Affiliation Country: Not reported
Affiliation Zip: 93406
Affiliation Phone: (805) 781-5544,

Affiliation Type Desc: Document Preparer
Entity Name: Matt Maxwell
Entity Title: Not reported
Affiliation Address: Not reported
Affiliation City: Not reported
Affiliation State: Not reported
Affiliation Country: Not reported
Affiliation Zip: Not reported
Affiliation Phone: ,

Affiliation Type Desc: Facility Mailing Address
Entity Name: Mailing Address
Entity Title: Not reported
Affiliation Address: 10805 El Camino Real
Affiliation City: Atascadero
Affiliation State: CA
Affiliation Country: Not reported
Affiliation Zip: 93422
Affiliation Phone: ,

Affiliation Type Desc: Identification Signer
Entity Name: Matt Maxwell
Entity Title: Administrator
Affiliation Address: Not reported
Affiliation City: Not reported
Affiliation State: Not reported
Affiliation Country: Not reported
Affiliation Zip: Not reported
Affiliation Phone: ,

Affiliation Type Desc: Legal Owner
Entity Name: Compass Health Inc.

DANISH CARE CENTER (Continued) **S121102704**

Entity Title:	Not reported
Affiliation Address:	200 S 13th St #208
Affiliation City:	Grover Beach
Affiliation State:	CA
Affiliation Country:	United States
Affiliation Zip:	93433
Affiliation Phone:	(805) 474-7010,
Affiliation Type Desc:	Parent Corporation
Entity Name:	DANISH CARE CENTER
Entity Title:	Not reported
Affiliation Address:	Not reported
Affiliation City:	Not reported
Affiliation State:	Not reported
Affiliation Country:	Not reported
Affiliation Zip:	Not reported
Affiliation Phone:	,
Affiliation Type Desc:	Property Owner
Entity Name:	Compass Health Inc.
Entity Title:	Not reported
Affiliation Address:	200 S 13th St #208
Affiliation City:	Grover Beach
Affiliation State:	CA
Affiliation Country:	United States
Affiliation Zip:	93433
Affiliation Phone:	(805) 474-7010,
Affiliation Type Desc:	Environmental Contact
Entity Name:	Darren Miller
Entity Title:	Not reported
Affiliation Address:	10805 EL CAMINO REAL
Affiliation City:	ATASCADERO
Affiliation State:	CA
Affiliation Country:	Not reported
Affiliation Zip:	93422
Affiliation Phone:	,

B7 **AT&T - SE1JU** **CUPA Listings** **S126976362**
SSE **10925 EL CAMINO REAL** **CERS** **N/A**
1/8-1/4 **ATASCADERO, CA 93422**
0.150 mi.
791 ft. **Site 2 of 2 in cluster B**

Relative: **Higher**

Actual: **947 ft.**

CUPA SAN LUIS OBISPO:

Name:	AT&T - SE1JU
Address:	10925 EL CAMINO REAL
City,State,Zip:	ATASCADERO, CA 93422
Facility Id:	FA0014715
Program Element Code:	0726
Program Element:	HAZMAT DISCLOSURE - 1-4 HAZARDOUS MATERIALS
Record Id:	PR0020168
Cross Street:	Not reported
Status Code:	01
Status:	Active, Billable
Permit Type:	1101C - Hazardous Materials Handler - 1 - 4 Hazardous Materials
Program Type:	Hazardous Materials Release Response Plan 11

AT&T - SE1JU (Continued) **S126976362**

Latitude: Not reported
Longitude: Not reported

CERS:
Name: AT&T - SE1JU
Address: 10925 EL CAMINO REAL
City,State,Zip: ATASCADERO, CA 93422
Site ID: 568508
CERS ID: 10852360
CERS Description: Chemical Storage Facilities

Evaluation:
Eval General Type: Compliance Evaluation Inspection
Eval Date: 10-07-2020
Violations Found: No
Eval Type: Routine done by local agency
Eval Notes: Items marked N/A not addressed during inspection.
Eval Division: San Luis Obispo County Environmental Health
Eval Program: HMRRP
Eval Source: CERS,

Eval General Type: Compliance Evaluation Inspection
Eval Date: 02-07-2025
Violations Found: No
Eval Type: Routine done by local agency
Eval Notes: Not reported
Eval Division: San Luis Obispo County Environmental Health
Eval Program: HMRRP
Eval Source: CERS,

Eval General Type: Compliance Evaluation Inspection
Eval Date: 02-08-2024
Violations Found: No
Eval Type: Routine done by local agency
Eval Notes: Not reported
Eval Division: San Luis Obispo County Environmental Health
Eval Program: HMRRP
Eval Source: CERS,

Eval General Type: Compliance Evaluation Inspection
Eval Date: 10-03-2022
Violations Found: No
Eval Type: Routine done by local agency
Eval Notes: Items marked N/A not addressed during inspection.
Eval Division: San Luis Obispo County Environmental Health
Eval Program: HMRRP
Eval Source: CERS,

Eval General Type: Compliance Evaluation Inspection
Eval Date: 10-07-2021
Violations Found: No
Eval Type: Routine done by local agency
Eval Notes: Items marked N/A not addressed during inspection.
Eval Division: San Luis Obispo County Environmental Health
Eval Program: HMRRP
Eval Source: CERS,

AT&T - SE1JU (Continued) **S126976362**

Affiliation:

Affiliation Type Desc:	CUPA District
Entity Name:	SLO County Env Health
Entity Title:	Not reported
Affiliation Address:	2156 Sierra Way
Affiliation City:	San Luis Obispo
Affiliation State:	CA
Affiliation Country:	Not reported
Affiliation Zip:	93406
Affiliation Phone:	(805) 781-5544,
Affiliation Type Desc:	Legal Owner
Entity Name:	Pacific Bell Telephone Company dba AT&T California
Entity Title:	Not reported
Affiliation Address:	311 S. Akard Street, Floor 12
Affiliation City:	Dallas
Affiliation State:	TX
Affiliation Country:	United States
Affiliation Zip:	75202
Affiliation Phone:	(469) 295-2319,
Affiliation Type Desc:	Parent Corporation
Entity Name:	Pacific Bell Telephone Company dba AT&T California
Entity Title:	Not reported
Affiliation Address:	Not reported
Affiliation City:	Not reported
Affiliation State:	Not reported
Affiliation Country:	Not reported
Affiliation Zip:	Not reported
Affiliation Phone:	,
Affiliation Type Desc:	Document Preparer
Entity Name:	Peter Burnell, Sigma Consultants, Inc.
Entity Title:	Not reported
Affiliation Address:	Not reported
Affiliation City:	Not reported
Affiliation State:	Not reported
Affiliation Country:	Not reported
Affiliation Zip:	Not reported
Affiliation Phone:	,
Affiliation Type Desc:	Environmental Contact
Entity Name:	AT&T EH&S Hotline - Option #1
Entity Title:	Not reported
Affiliation Address:	311 S. Akard Street, Floor 12
Affiliation City:	Dallas
Affiliation State:	TX
Affiliation Country:	Not reported
Affiliation Zip:	75202
Affiliation Phone:	,
Affiliation Type Desc:	Facility Mailing Address
Entity Name:	Mailing Address
Entity Title:	Not reported
Affiliation Address:	311 S. Akard Street, Floor 12
Affiliation City:	Dallas
Affiliation State:	TX

AT&T - SE1JU (Continued) **S126976362**

Affiliation Country:	Not reported
Affiliation Zip:	75202
Affiliation Phone:	,
Affiliation Type Desc:	Identification Signer
Entity Name:	Jeremy McGrue
Entity Title:	National EPCRA Manager
Affiliation Address:	Not reported
Affiliation City:	Not reported
Affiliation State:	Not reported
Affiliation Country:	Not reported
Affiliation Zip:	Not reported
Affiliation Phone:	,
Affiliation Type Desc:	Operator
Entity Name:	AT&T California
Entity Title:	Not reported
Affiliation Address:	Not reported
Affiliation City:	Not reported
Affiliation State:	Not reported
Affiliation Country:	Not reported
Affiliation Zip:	Not reported
Affiliation Phone:	(800) 566-9347,

A8 **HOUSING AUTHORITY OF SAN LUIS OBISPO** **RCRA NonGen / NLR** **1026719530**
NW **10205 EL CAMINO REAL** **E MANIFEST** **CAC003108177**
1/8-1/4 **ATASCADERO, CA 93422**
0.159 mi.
842 ft. **Site 5 of 5 in cluster A**

Relative: **Higher**

Actual: **946 ft.**

RCRA Listings:

Date Form Received by Agency:	20210303
Handler Name:	Housing Authority Of San Luis Obispo
Handler Address:	10205 El Camino Real
Handler City,State,Zip:	ATASCADERO, CA 93422
EPA ID:	CAC003108177
Contact Name:	BO DOAN
Contact Address:	487 LEFF STREET
Contact City,State,Zip:	SAN LUIS OBISPO, CA 93401
Contact Telephone:	805-459-0186
Contact Fax:	Not reported
Contact Email:	BDOAN@HASLO.ORG
Contact Title:	Not reported
EPA Region:	09
Land Type:	Not reported
Federal Waste Generator Description:	Not a generator, verified
Non-Notifier:	Not reported
Biennial Report Cycle:	Not reported
Accessibility:	Not reported
Active Site Indicator:	Not reported
State District Owner:	Not reported
State District:	Not reported
Mailing Address:	487 LEFF STREET
Mailing City,State,Zip:	SAN LUIS OBISPO, CA 93401
Owner Name:	Housing Authority Of San Luis Obisp
Owner Type:	Other
Operator Name:	Bo Doan

HOUSING AUTHORITY OF SAN LUIS OBISPO (Continued) **1026719530**

Operator Type:	Other
Short-Term Generator Activity:	No
Importer Activity:	No
Mixed Waste Generator:	No
Transporter Activity:	No
Transfer Facility Activity:	No
Recycler Activity with Storage:	No
Small Quantity On-Site Burner Exemption:	No
Smelting Melting and Refining Furnace Exemption:	No
Underground Injection Control:	No
Off-Site Waste Receipt:	No
Universal Waste Indicator:	No
Universal Waste Destination Facility:	No
Federal Universal Waste:	No
Active Site State-Reg Handler:	---
Federal Facility Indicator:	Not reported
Hazardous Secondary Material Indicator:	N
Sub-Part K Indicator:	Not reported
2018 GPRA Permit Baseline:	Not on the Baseline
2018 GPRA Renewals Baseline:	Not on the Baseline
202 GPRA Corrective Action Baseline:	No
Subject to Corrective Action Universe:	No
Non-TSDFs Where RCRA CA has Been Imposed Universe:	No
Corrective Action Priority Ranking:	No NCAPS ranking
Environmental Control Indicator:	No
Institutional Control Indicator:	No
Human Exposure Controls Indicator:	N/A
Groundwater Controls Indicator:	N/A
Significant Non-Complier Universe:	No
Unaddressed Significant Non-Complier Universe:	No
Addressed Significant Non-Complier Universe:	No
Significant Non-Complier With a Compliance Schedule Universe:	No
Financial Assurance Required:	Not reported
Handler Date of Last Change:	20210312
Recognized Trader-Importer:	No
Recognized Trader-Exporter:	No
Importer of Spent Lead Acid Batteries:	No
Exporter of Spent Lead Acid Batteries:	No
Recycler Activity Without Storage:	No
Manifest Broker:	No
Sub-Part P Indicator:	No

Handler - Owner Operator:

Owner/Operator Indicator:	Operator
Owner/Operator Name: BO DOAN	
Legal Status:	Other
Date Became Current:	Not reported
Date Ended Current:	Not reported
Owner/Operator Address:	487 LEFF STREET
Owner/Operator City,State,Zip:	SAN LUIS OBISPO, CA 93401
Owner/Operator Telephone:	805-459-0186
Owner/Operator Telephone Ext:	Not reported
Owner/Operator Fax:	Not reported
Owner/Operator Email:	Not reported

Owner/Operator Indicator:	Owner

HOUSING AUTHORITY OF SAN LUIS OBISPO (Continued) **1026719530**

Owner/Operator Name: HOUSING AUTHORITY OF SAN LUIS OBISP
Legal Status: Other
Date Became Current: Not reported
Date Ended Current: Not reported
Owner/Operator Address: 487 LEFF STREET
Owner/Operator City,State,Zip: SAN LUIS OBISPO, CA 93401
Owner/Operator Telephone: 805-459-0186
Owner/Operator Telephone Ext: Not reported
Owner/Operator Fax: Not reported
Owner/Operator Email: Not reported

Historic Generators:
Receive Date: 20210303
Handler Name: HOUSING AUTHORITY OF SAN LUIS OBISPO
Federal Waste Generator Description: Not a generator, verified
State District Owner: Not reported
Large Quantity Handler of Universal Waste: No
Recognized Trader Importer: No
Recognized Trader Exporter: No
Spent Lead Acid Battery Importer: No
Spent Lead Acid Battery Exporter: No
Current Record: Yes
Non Storage Recycler Activity: No
Electronic Manifest Broker: No

List of NAICS Codes and Descriptions:
NAICS Code: 56299
NAICS Description: All Other Waste Management Services

Facility Has Received Notices of Violations:
Violations: No Violations Found

Evaluation Action Summary:
Evaluations: No Evaluations Found

E MANIFEST:
Manifest Tracking Number: 021077507JJK
Last Updated Date: 20210526
Shipped Date: 20210430
Received Date: 20210512
Manifest Status: Signed
Submission Type: DataImage5Copy
Origin Type: Web
Generator EPA ID: CAC003108177
Generator Name: Housing Authority Of San Luis Obispo
Generator Location Street Number: Not reported
Generator Location Street 1: 10205 EL CAMINO REAL
Generator Location Street 2: Not reported
Generator Location City: ATASCADERO
Generator Location State: CA
Generator Location Zip: 93422
Generator Mail Street Number: Not reported
Generator Mail Street 1: 487 LEFF STREET
Generator Mail Street 2: Not reported

HOUSING AUTHORITY OF SAN LUIS OBISPO (Continued) **1026719530**

Generator Mail City:	SAN LUIS OBISPO
Generator Mail Zip:	93401
Generator Mail State:	CA
Generator Contact Company Name:	Not reported
Designated Facility EPA ID:	AZR000520882
Designated Facility Name:	La Paz County Landfill
Designated Facility Mail Street Number:	Not reported
Designated Facility Mail Street 1:	Not reported
Designated Facility Mail Street 2:	26999 HIGHWAY 95
Designated Facility Mail City:	PARKER
Designated Facility Mail Zip:	85344
Designated Facility Mail State:	AZ
Designated Facility Location Street Number:	Not reported
Designated Facility Location Street 1:	26999 HIGHWAY 95
Designated Facility Location Street 2:	Not reported
Designated Facility Location City:	PARKER
Designated Facility Location Zip:	85344
Designated Facility Location State:	AZ
Designated Facility Contact Company Name:	Not reported
Manifest Residue Indicator:	N
Rejection Indicator:	N

Transporter:

Manifest Tracking Number:	021077507JJK
Transporter Line Number:	1
Transporter EPA ID:	CAL000160111
Transporter Name:	Alliance Evironmental Group

Manifest Tracking Number:	021077507JJK
Transporter Line Number:	2
Transporter EPA ID:	CAR000049064
Transporter Name:	E C T I

Manifest Tracking Number:	021077507JJK
Transporter Line Number:	3
Transporter EPA ID:	CAR000302190
Transporter Name:	Wicked Transport

Waste Line:

Manifest Tracking Number:	021077507JJK
Waste Line Number:	1
U.S. DOT Hazardous Indicator:	Y
U.S. DOT ID Number:	NA2212
U.S. DOT Description:	Rq Na2212, Asbestos, 9, Pgiii
Non-Hazardous Waste Description:	Not reported
Number of Containers:	52
Container Type Code:	BA
Container Type Description:	Burlap, cloth, paper, or plastic bags
Waste Quantity:	4
Quantity Unit of Measure Code:	Y
Quantity Unit of Measure Description:	Cubic Yards
Waste Quantity, in Tons:	3.36
Acute Waste Quantity, in Tons:	0
Non-Acute Waste Quantity, in Tons:	3.36
Waste Quantity, in Kilograms:	3047.6208
Acute Waste Quantity, in Kilograms:	0

HOUSING AUTHORITY OF SAN LUIS OBISPO (Continued) **1026719530**

Non-Acute Waste Quantity, in Kilorgrams:	3047.6208
Management Method Code:	H132
Management Method Description:	LANDFILL (WITH PRIOR TREATMENT AND/OR STABILIZATION)
Waste Residue Indicator:	N
Quantity Discrepancy Indicator:	N
Waste Type Discrepancy Indicator:	N
Waste Density:	Not reported
Waste Density Unit of Measure Code:	Not reported
Waste Density Unit of Measure Description:	Not reported
Form Code:	Not reported
Form Code Description:	Not reported
Source Code:	Not reported
Source Code Description:	Not reported
Waste Minimization Code:	Not reported
Waste Minimization Code Description:	Not reported
Consent Number:	Not reported
EPA Waste Indicator:	N
Federal Waste Codes:	Not reported
Quantity Haz Kg:	0
Quantity Haz Tons:	0
Quantity Non Haz Kg:	3047.6208
Quantity Non Haz Tons:	3.36
State Waste Codes:	CA-151

---

9 **JOANNE TAYLOR** **RCRA NonGen / NLR** **1027526616**
NNW **10025 EL CAMINO REAL #5** **E MANIFEST** **CAC003219252**
1/8-1/4 **ATASCADERO, CA 93422**
0.235 mi.
1242 ft.

Relative: **Higher**

Actual: **955 ft.**

RCRA Listings:

Date Form Received by Agency:		20230223
Handler Name:		10025 El Camino Real #5
Handler Address:		10025 El Camino Real #5
Handler City,State,Zip:		ATASCADERO, CA 93422
EPA ID:		CAC003219252
Contact Name:		JOANNE TAYLOR
Contact Address:		10025 EL CAMINO REAL #5
Contact City,State,Zip:		ATASCADERO, CA 93422
Contact Telephone:		559-967-4354
Contact Fax:		Not reported
Contact Email:		DEZARAE@VTENV.COM
Contact Title:		Not reported
EPA Region:		09
Land Type:		Not reported
Federal Waste Generator Description:		Not a generator, verified
Non-Notifier:		Not reported
Biennial Report Cycle:		Not reported
Accessibility:		Not reported
Active Site Indicator:		Not reported
State District Owner:		Not reported
State District:		Not reported
Mailing Address:		10025 EL CAMINO REAL #5
Mailing City,State,Zip:		ATASCADERO, CA 93422
Owner Name:	Joanne Taylor	
Owner Type:		Other
Operator Name:	Joanne Taylor	
Operator Type:		Other

JOANNE TAYLOR (Continued) **1027526616**

Short-Term Generator Activity:	No
Importer Activity:	No
Mixed Waste Generator:	No
Transporter Activity:	No
Transfer Facility Activity:	No
Recycler Activity with Storage:	No
Small Quantity On-Site Burner Exemption:	No
Smelting Melting and Refining Furnace Exemption:	No
Underground Injection Control:	No
Off-Site Waste Receipt:	No
Universal Waste Indicator:	No
Universal Waste Destination Facility:	No
Federal Universal Waste:	No
Active Site State-Reg Handler:	---
Federal Facility Indicator:	Not reported
Hazardous Secondary Material Indicator:	N
Sub-Part K Indicator:	Not reported
2018 GPRA Permit Baseline:	Not on the Baseline
2018 GPRA Renewals Baseline:	Not on the Baseline
202 GPRA Corrective Action Baseline:	No
Subject to Corrective Action Universe:	No
Non-TSDFs Where RCRA CA has Been Imposed Universe:	No
Corrective Action Priority Ranking:	No NCAPS ranking
Environmental Control Indicator:	No
Institutional Control Indicator:	No
Human Exposure Controls Indicator:	N/A
Groundwater Controls Indicator:	N/A
Significant Non-Complier Universe:	No
Unaddressed Significant Non-Complier Universe:	No
Addressed Significant Non-Complier Universe:	No
Significant Non-Complier With a Compliance Schedule Universe:	No
Financial Assurance Required:	Not reported
Handler Date of Last Change:	20241212
Recognized Trader-Importer:	No
Recognized Trader-Exporter:	No
Importer of Spent Lead Acid Batteries:	No
Exporter of Spent Lead Acid Batteries:	No
Recycler Activity Without Storage:	No
Manifest Broker:	No
Sub-Part P Indicator:	No

Handler - Owner Operator:

Owner/Operator Indicator:	Owner
Owner/Operator Name: JOANNE TAYLOR	
Legal Status:	Other
Date Became Current:	Not reported
Date Ended Current:	Not reported
Owner/Operator Address:	10025 EL CAMINO REAL #5
Owner/Operator City,State,Zip:	ATASCADERO, CA 93422
Owner/Operator Telephone:	559-967-4354
Owner/Operator Telephone Ext:	Not reported
Owner/Operator Fax:	Not reported
Owner/Operator Email:	Not reported
Owner/Operator Indicator:	Operator
Owner/Operator Name: JOANNE TAYLOR	

JOANNE TAYLOR (Continued) **1027526616**

Legal Status:	Other
Date Became Current:	Not reported
Date Ended Current:	Not reported
Owner/Operator Address:	10025 EL CAMINO REAL #5
Owner/Operator City,State,Zip:	ATASCADERO, CA 93422
Owner/Operator Telephone:	559-967-4354
Owner/Operator Telephone Ext:	Not reported
Owner/Operator Fax:	Not reported
Owner/Operator Email:	Not reported

Historic Generators:

Receive Date:	20230223
Handler Name:	10025 EL CAMINO REAL #5
Federal Waste Generator Description:	Not a generator, verified
State District Owner:	Not reported
Large Quantity Handler of Universal Waste:	No
Recognized Trader Importer:	No
Recognized Trader Exporter:	No
Spent Lead Acid Battery Importer:	No
Spent Lead Acid Battery Exporter:	No
Current Record:	Yes
Non Storage Recycler Activity:	No
Electronic Manifest Broker:	No

List of NAICS Codes and Descriptions:

NAICS Code:	56299
NAICS Description:	All Other Waste Management Services

Facility Has Received Notices of Violations:

Violations:	No Violations Found

Evaluation Action Summary:

Evaluations:	No Evaluations Found

E MANIFEST:

Manifest Tracking Number:	011747244FLE
Last Updated Date:	20191211
Shipped Date:	20190906
Received Date:	20190920
Manifest Status:	Signed
Submission Type:	DataImage5Copy
Origin Type:	Web
Generator EPA ID:	CAC003032636
Generator Name:	Paul Gomez
Generator Location Street Number:	Not reported
Generator Location Street 1:	10025 EL CAMINO REAL #84
Generator Location Street 2:	Not reported
Generator Location City:	ATASCADERO
Generator Location State:	CA
Generator Location Zip:	93422
Generator Mail Street Number:	Not reported
Generator Mail Street 1:	10025 EL CAMINO REAL #84
Generator Mail Street 2:	Not reported
Generator Mail City:	ATASCADERO

JOANNE TAYLOR (Continued) **1027526616**

Generator Mail Zip:	93422
Generator Mail State:	CA
Generator Contact Company Name:	Not reported
Designated Facility EPA ID:	AZR000520882
Designated Facility Name:	La Paz County Regional Landfill
Designated Facility Mail Street Number:	Not reported
Designated Facility Mail Street 1:	MILE POST 128
Designated Facility Mail Street 2:	26999 HIGHWAY 95
Designated Facility Mail City:	PARKER
Designated Facility Mail Zip:	85344
Designated Facility Mail State:	AZ
Designated Facility Location Street Number:	Not reported
Designated Facility Location Street 1:	26999 HIGHWAY 95
Designated Facility Location Street 2:	Not reported
Designated Facility Location City:	PARKER
Designated Facility Location Zip:	85344
Designated Facility Location State:	AZ
Designated Facility Contact Company Name:	Not reported
Manifest Residue Indicator:	N
Rejection Indicator:	N

Manifest Tracking Number:	016579313FLE
Last Updated Date:	20230407
Shipped Date:	20230224
Received Date:	20230313
Manifest Status:	Corrected
Submission Type:	DataImage5Copy
Origin Type:	Web
Generator EPA ID:	CAC003219252
Generator Name:	Joanne Taylor
Generator Location Street Number:	Not reported
Generator Location Street 1:	10025 EL CAMINO REAL #5
Generator Location Street 2:	Not reported
Generator Location City:	ATASCADERO
Generator Location State:	CA
Generator Location Zip:	93422
Generator Mail Street Number:	Not reported
Generator Mail Street 1:	10025 EL CAMINO REAL #5
Generator Mail Street 2:	Not reported
Generator Mail City:	ATASCADERO
Generator Mail Zip:	93422
Generator Mail State:	CA
Generator Contact Company Name:	Not reported
Designated Facility EPA ID:	AZR000520882
Designated Facility Name:	La Paz County Landfill
Designated Facility Mail Street Number:	Not reported
Designated Facility Mail Street 1:	Not reported
Designated Facility Mail Street 2:	26999 HIGHWAY 95
Designated Facility Mail City:	PARKER
Designated Facility Mail Zip:	85344
Designated Facility Mail State:	AZ
Designated Facility Location Street Number:	Not reported
Designated Facility Location Street 1:	26999 HIGHWAY 95
Designated Facility Location Street 2:	Not reported
Designated Facility Location City:	PARKER
Designated Facility Location Zip:	85344
Designated Facility Location State:	AZ

JOANNE TAYLOR (Continued) **1027526616**

Designated Facility Contact Company Name: Not reported
Manifest Residue Indicator: N
Rejection Indicator: N

Transporter:
Manifest Tracking Number: 016579313FLE
Transporter Line Number: 1
Transporter EPA ID: CAL000397485
Transporter Name: Venterra Environmental, Inc.

Manifest Tracking Number: 016579313FLE
Transporter Line Number: 2
Transporter EPA ID: CAR000049064
Transporter Name: E C T I

Waste Line:
Manifest Tracking Number: 016579313FLE
Waste Line Number: 1
U.S. DOT Hazardous Indicator: Y
U.S. DOT ID Number: NA2212
U.S. DOT Description: R.Q. Na2212, Asbestos, 9, Pgiii
Non-Hazardous Waste Description: Not reported
Number of Containers: 18
Container Type Code: BA
Container Type Description: Burlap, cloth, paper, or plastic bags
Waste Quantity: 2
Quantity Unit of Measure Code: Y
Quantity Unit of Measure Description: Cubic Yards
Waste Quantity, in Tons: 1.68
Acute Waste Quantity, in Tons: 0
Non-Acute Waste Quantity, in Tons: 1.68
Waste Quantity, in Kilograms: 1523.8104
Acute Waste Quantity, in Kilograms: 0
Non-Acute Waste Quantity, in Kilorgrams: 1523.8104
Management Method Code: H132
Management Method Description: LANDFILL (WITH PRIOR TREATMENT AND/OR STABILIZATION)
Waste Residue Indicator: N
Quantity Discrepancy Indicator: N
Waste Type Discrepancy Indicator: N
Waste Density: Not reported
Waste Density Unit of Measure Code: Not reported
Waste Density Unit of Measure Description: Not reported
Form Code: Not reported
Form Code Description: Not reported
Source Code: Not reported
Source Code Description: Not reported
Waste Minimization Code: Not reported
Waste Minimization Code Description: Not reported
Consent Number: Not reported
EPA Waste Indicator: N
Federal Waste Codes: Not reported
Quantity Haz Kg: Not reported
Quantity Haz Tons: Not reported
Quantity Non Haz Kg: 1523.8104
Quantity Non Haz Tons: 1.68
State Waste Codes: CA-151

C10
NW
1/4-1/2
0.324 mi.
1711 ft.

Relative:
Higher

Actual:
959 ft.

CROOM & CROOM
9990 EL CAMINO REAL
ATASCADERO, CA 93422

Site 1 of 4 in cluster C

Database(s): LUST, CERS HAZ WASTE, CERS TANKS, Cortese, CUPA Listings, HIST CORTESE, CERS

EDR ID Number: S102428492
EPA ID Number: N/A

LUST:

Name:	CROOM & CROOM
Address:	9990 EL CAMINO REAL
City,State,Zip:	ATASCADERO, CA 93422
Lead Agency:	SAN LUIS OBISPO COUNTY
Case Type:	LUST Cleanup Site

Geo Track:

Global Id:	T0607900108
Latitude:	35.463615
Longitude:	-120.647077
Status:	Completed - Case Closed
Status Date:	10/06/1986
Case Worker:	LG
RB Case Number:	392
Local Agency:	SAN LUIS OBISPO COUNTY
File Location:	Not reported
Local Case Number:	Not reported
Potential Media Affect:	Soil
Potential Contaminants of Concern:	Gasoline
EPA Region:	9
Coordinate Source:	Google Geocode
Cuf Case:	Not reported
Quantity Released Gallons:	Not reported
Begin Date:	09/30/1986
Leak Reported Date:	02/04/1987
How Discovered:	Tank Closure
How Discovered Description:	Not reported
Discharge Source:	Other
Discharge Cause:	Overfill
Stop Method:	Not reported
Stop Description:	Not reported
No Further Action Date:	10/06/1986
CA Water Watershed Name:	Salinas - Paso Robles - Atascadero (309.81)
Dwr Groundwater Subbasin Name:	Not reported
Disadvantaged Community:	Not reported
CA Enviroscreen 3 Score:	16-20%
CA Enviroscreen 4 Score:	15-20%
Military DOD Site:	No
Facility Project Subtype:	Not reported
RWQCB Region:	CENTRAL COAST RWQCB (REGION 3)
Site History:	Not reported

LUST:

Global Id:	T0607900108
Contact Type:	Local Agency Caseworker - Primary Caseworker
Contact Name:	Linnea Grossman
Organization Name:	SAN LUIS OBISPO COUNTY
Address:	PO BOX 1489
City:	SAN LUIS OBISPO
Email:	lgrossman@co.slo.ca.us
Phone Number:	8057815544

CROOM & CROOM (Continued) **S102428492**

LUST:
Global Id: T0607900108
Action Type: Other
Date: 02/04/1987
Action: Leak Reported

Global Id: T0607900108
Action Type: Other
Date: 09/30/1986
Action: Leak Discovery

LUST:
Global Id: T0607900108
Status: Open - Case Begin Date
Status Date: 09/30/1986

Global Id: T0607900108
Status: Completed - Case Closed
Status Date: 10/06/1986

Name: CHALK MOUNTAIN LIQUOR
Address: 9990 EL CAMINO REAL
City,State,Zip: ATASCADERO, CA 93422
Lead Agency: CENTRAL COAST RWQCB (REGION 3)
Case Type: LUST Cleanup Site

Geo Track:
Global Id: T0607918076
Latitude: 35.4635908378744
Longitude: -120.646922886372
Status: Completed - Case Closed
Status Date: 01/31/2006
Case Worker: Not reported
RB Case Number: 3414
Local Agency: SAN LUIS OBISPO COUNTY
File Location: State Records Center
Local Case Number: 3414
Potential Media Affect: Aquifer used for drinking water supply
Potential Contaminants of Concern: Gasoline, MTBE / TBA / Other Fuel Oxygenates
EPA Region: 9
Coordinate Source: Google Map Move
Cuf Case: Not reported
Quantity Released Gallons: Not reported
Begin Date: 01/28/2002
Leak Reported Date: 04/19/2002
How Discovered: Other Means
How Discovered Description: REPLACEMENT OF FILL BUCKETS
Discharge Source: Other
Discharge Cause: Unknown
Stop Method: Other Means
Stop Description: Replace overfill bucket and replace USTs
No Further Action Date: 01/31/2006
CA Water Watershed Name: Salinas - Paso Robles - Atascadero (309.81)
Dwr Groundwater Subbasin Name: Not reported
Disadvantaged Community: Severely Disadvantaged Community

CROOM & CROOM (Continued) **S102428492**

CA Enviroscreen 3 Score: 16-20%
CA Enviroscreen 4 Score: 15-20%
Military DOD Site: No
Facility Project Subtype: Not reported
RWQCB Region: CENTRAL COAST RWQCB (REGION 3)
Site History: Not reported

LUST:
Global Id: T0607918076
Contact Type: Local Agency Caseworker
Contact Name: AARON LABARRE
Organization Name: SAN LUIS OBISPO COUNTY
Address: 2156 SIERRA WAY
City: SAN LUIS OBISPO
Email: alabarre@co.slo.ca.us
Phone Number: 8057815595

LUST:
Global Id: T0607918076
Action Type: ENFORCEMENT
Date: 11/08/2002
Action: Notice of Violation

Global Id: T0607918076
Action Type: ENFORCEMENT
Date: 04/09/2002
Action: 13267 Requirement

Global Id: T0607918076
Action Type: ENFORCEMENT
Date: 09/12/2005
Action: Notification - Fee Title Owners Notice

Global Id: T0607918076
Action Type: ENFORCEMENT
Date: 04/24/2002
Action: Notification - Proposition 65

Global Id: T0607918076
Action Type: Other
Date: 01/30/2002
Action: Leak Stopped

Global Id: T0607918076
Action Type: RESPONSE
Date: 07/20/2005
Action: Monitoring Report - Quarterly

Global Id: T0607918076
Action Type: RESPONSE
Date: 07/26/2004
Action: Monitoring Report - Quarterly

Global Id: T0607918076
Action Type: RESPONSE
Date: 04/20/2005
Action: Monitoring Report - Quarterly

CROOM & CROOM (Continued) **S102428492**

Global Id: T0607918076
Action Type: ENFORCEMENT
Date: 04/08/2002
Action: 13267 Requirement

Global Id: T0607918076
Action Type: ENFORCEMENT
Date: 07/31/2002
Action: 13267 Requirement

Global Id: T0607918076
Action Type: ENFORCEMENT
Date: 01/08/2003
Action: Notice of Violation

Global Id: T0607918076
Action Type: ENFORCEMENT
Date: 05/07/2002
Action: 13267 Monitoring Program

Global Id: T0607918076
Action Type: ENFORCEMENT
Date: 05/07/2002
Action: 13267 Requirement

Global Id: T0607918076
Action Type: ENFORCEMENT
Date: 05/27/2005
Action: 13267 Requirement

Global Id: T0607918076
Action Type: ENFORCEMENT
Date: 04/20/2003
Action: 13267 Requirement

Global Id: T0607918076
Action Type: ENFORCEMENT
Date: 12/18/2003
Action: 13267 Requirement

Global Id: T0607918076
Action Type: Other
Date: 01/28/2002
Action: Leak Discovery

Global Id: T0607918076
Action Type: RESPONSE
Date: 07/20/2003
Action: Monitoring Report - Quarterly

Global Id: T0607918076
Action Type: RESPONSE
Date: 06/21/2004
Action: Soil and Water Investigation Report

Global Id: T0607918076
Action Type: RESPONSE

CROOM & CROOM (Continued) **S102428492**

Date: 10/20/2004
Action: Monitoring Report - Quarterly

Global Id: T0607918076
Action Type: RESPONSE
Date: 04/20/2004
Action: Monitoring Report - Quarterly

Global Id: T0607918076
Action Type: RESPONSE
Date: 06/07/2004
Action: Well Installation Report

Global Id: T0607918076
Action Type: ENFORCEMENT
Date: 07/18/2002
Action: 13267 Requirement

Global Id: T0607918076
Action Type: Other
Date: 04/19/2002
Action: Leak Reported

Global Id: T0607918076
Action Type: RESPONSE
Date: 01/20/2004
Action: Monitoring Report - Quarterly

Global Id: T0607918076
Action Type: RESPONSE
Date: 10/20/2003
Action: Monitoring Report - Quarterly

Global Id: T0607918076
Action Type: RESPONSE
Date: 07/26/2004
Action: Monitoring Report - Quarterly

Global Id: T0607918076
Action Type: RESPONSE
Date: 04/08/2004
Action: Monitoring Report - Quarterly

Global Id: T0607918076
Action Type: RESPONSE
Date: 09/11/2003
Action: Remedial Progress Report

Global Id: T0607918076
Action Type: RESPONSE
Date: 03/18/2002
Action: Other Workplan

Global Id: T0607918076
Action Type: RESPONSE
Date: 03/18/2002
Action: Other Workplan

CROOM & CROOM (Continued) **S102428492**

Global Id: T0607918076
Action Type: ENFORCEMENT
Date: 10/24/2005
Action: 13267 Requirement

Global Id: T0607918076
Action Type: ENFORCEMENT
Date: 01/31/2006
Action: Closure/No Further Action Letter

Global Id: T0607918076
Action Type: ENFORCEMENT
Date: 01/13/2009
Action: File review

Global Id: T0607918076
Action Type: RESPONSE
Date: 09/30/2002
Action: Soil and Water Investigation Workplan

Global Id: T0607918076
Action Type: RESPONSE
Date: 04/20/2003
Action: Monitoring Report - Quarterly

Global Id: T0607918076
Action Type: RESPONSE
Date: 09/30/2002
Action: Preliminary Site Assessment Report

Global Id: T0607918076
Action Type: RESPONSE
Date: 04/20/2003
Action: Other Workplan

Global Id: T0607918076
Action Type: RESPONSE
Date: 01/20/2003
Action: Monitoring Report - Quarterly

Global Id: T0607918076
Action Type: RESPONSE
Date: 09/06/2005
Action: Monitoring Report - Quarterly

Global Id: T0607918076
Action Type: ENFORCEMENT
Date: 07/06/2004
Action: 13267 Requirement

Global Id: T0607918076
Action Type: ENFORCEMENT
Date: 07/28/2004
Action: 13267 Requirement

Global Id: T0607918076
Action Type: ENFORCEMENT

CROOM & CROOM (Continued) **S102428492**

Date: 07/31/2002
Action: 13267 Requirement

Global Id: T0607918076
Action Type: RESPONSE
Date: 01/20/2005
Action: Monitoring Report - Quarterly

Global Id: T0607918076
Action Type: RESPONSE
Date: 10/20/2005
Action: Monitoring Report - Quarterly

Global Id: T0607918076
Action Type: RESPONSE
Date: 10/07/2005
Action: Correspondence

Global Id: T0607918076
Action Type: RESPONSE
Date: 01/30/2006
Action: Well Destruction Report

Global Id: T0607918076
Action Type: REMEDIATION
Date: 05/07/2004
Action: Pump & Treat (P&T) Groundwater

Global Id: T0607918076
Action Type: REMEDIATION
Date: 05/15/2003
Action: Pump & Treat (P&T) Groundwater

LUST:
Global Id: T0607918076
Status: Open - Case Begin Date
Status Date: 01/28/2002

Global Id: T0607918076
Status: Open - Site Assessment
Status Date: 03/15/2002

Global Id: T0607918076
Status: Open - Site Assessment
Status Date: 11/12/2002

Global Id: T0607918076
Status: Open - Remediation
Status Date: 05/15/2003

Global Id: T0607918076
Status: Open - Verification Monitoring
Status Date: 03/16/2005

Global Id: T0607918076
Status: Completed - Case Closed
Status Date: 01/31/2006

CROOM & CROOM (Continued) **S102428492**

LUST REG 3:

Region:	3
Regional Board:	Central Coast Region
Facility County:	San Luis Obispo
Global ID:	T0607900108
Status:	Case Closed
Case Number:	392
Local Case Num:	Not reported
Case Type:	S
Substance:	Gasoline
Quantity:	Not reported
Abatement Method:	Excavate and Dispose - remove contaminated soil and dispose in approved site
Leak Source:	UNK
Leak Cause:	Overfill
How Stopped:	Not reported
How Discovered:	Tank Closure
Release Date:	02/04/1987
Discovered Date:	9/30/86
Enter Date:	02/02/1987
Stop Date:	Not reported
Review Date:	02/09/1987
Enforce Date:	Not reported
Close Date:	10/6/86
Enforcement Type:	Not reported
Responsible Party:	Not reported
RP Address:	Not reported
Contact:	Not reported
Cross Street:	Not reported
Local Agency:	40000
Lead Agency:	Local Agency
Staff Initials:	FJD
Confirm Leak:	Not reported
Workplan:	Not reported
Prelim Assess:	Not reported
Pollution Char:	/ /
Remedial Plan:	Not reported
Remedial Action:	Not reported
Monitoring:	/ /
Pilot Program:	UST
Interim Action:	0
Funding:	Not reported
MTBE Class:	*
Max MTBE Grnd Wtr:	Not reported
Max MTBE Soil:	Not reported
Max MTBE Data:	/ /
MTBE Tested:	NT
Lat/Long:	35.4634697 / -120.6464035
Soil Qualifier:	Not reported
Grnd Wtr Qualifier:	Not reported
Mtbe Concentratn:	0
Mtbe Fuel:	1
Org Name:	Not reported
Basin Plan:	9.31
Beneficial:	Not reported
Priority:	0
UST Cleanup Fund ID:	Not reported

CROOM & CROOM (Continued) **S102428492**

Suspended: Not reported
Operator: Not reported
Water System: ATASCADERO STATE HOSPITAL
Well Name: WELL 03 (1969)
Distance From Well: 0
Assigned Name: 28S/12E-25B04 M
Summary: Not reported

CERS HAZ WASTE:
Name: CHALK MOUNTAIN LIQUOR 3361
Address: 9990 EL CAMINO REAL
City,State,Zip: ATASCADERO, CA 93422
Site ID: 104422
CERS ID: 10175643
CERS Description: Hazardous Waste Generator

CERS TANKS:
Name: CHALK MOUNTAIN LIQUOR 3361
Address: 9990 EL CAMINO REAL
City,State,Zip: ATASCADERO, CA 93422
Site ID: 104422
CERS ID: 10175643
CERS Description: Underground Storage Tank

CORTESE:
Name: CROOM & CROOM
Address: 9990 EL CAMINO REAL
City,State,Zip: ATASCADERO, CA 93422
Region: CORTESE
Envirostor Id: Not reported
Global ID: T0607900108
Site/Facility Type: LUST CLEANUP SITE
Cleanup Status: COMPLETED - CASE CLOSED
Status Date: Not reported
Site Code: Not reported
Latitude: Not reported
Longitude: Not reported
Owner: Not reported
Enf Type: Not reported
Swat R: Not reported
Flag: active
Order No: Not reported
Waste Discharge System No: Not reported
Effective Date: Not reported
Region 2: Not reported
WID Id: Not reported
Solid Waste Id No: Not reported
Waste Management Uit Name: Not reported
File Name: Active Open

CUPA SAN LUIS OBISPO:
Name: CHALK MOUNTAIN LIQUOR 3361
Address: 9990 EL CAMINO REAL
City,State,Zip: ATASCADERO, CA 93422
Facility Id: FA0002731

CROOM & CROOM (Continued) **S102428492**

Program Element Code: 0301
Program Element: UST FACILITY ANNUAL PERMIT
Record Id: PR0002729
Cross Street: Not reported
Status Code: 01
Status: Active, Billable
Permit Type: 1301C - UST Facility
Program Type: Underground Storage Tanks 13
Latitude: 35.46354
Longitude: 120.64692

Name: CHALK MOUNTAIN LIQUOR 3361
Address: 9990 EL CAMINO REAL
City,State,Zip: ATASCADERO, CA 93422
Facility Id: FA0002731
Program Element Code: 0335
Program Element: CUPA FINE - UNDERGROUND STORAGE TANKS
Record Id: PR0007060
Cross Street: Not reported
Status Code: 02
Status: Inactive
Permit Type: 0335L - CUPA Fine - UST
Program Type: Underground Storage Tanks 13
Latitude: 35.46354
Longitude: 120.64692

Name: CHALK MOUNTAIN LIQUOR 3361
Address: 9990 EL CAMINO REAL
City,State,Zip: ATASCADERO, CA 93422
Facility Id: FA0002731
Program Element Code: 0726
Program Element: HAZMAT DISCLOSURE - 1-4 HAZARDOUS MATERIALS
Record Id: PR0001985
Cross Street: Not reported
Status Code: 01
Status: Active, Billable
Permit Type: 1101C - Hazardous Materials Handler - 1 - 4 Hazardous Materials
Program Type: Hazardous Materials Release Response Plan 11
Latitude: 35.46354
Longitude: 120.64692

Name: CHALK MOUNTAIN LIQUOR 3361
Address: 9990 EL CAMINO REAL
City,State,Zip: ATASCADERO, CA 93422
Facility Id: FA0002731
Program Element Code: 1140
Program Element: HAZWASTE GEN UST SITE
Record Id: PR0016202
Cross Street: Not reported
Status Code: 04
Status: Active, Exempt From Billing
Permit Type: 1513C - UST Site Hazardous Waste Generator
Program Type: Hazardous Waste Generator 15
Latitude: 35.46354
Longitude: 120.64692

CROOM & CROOM (Continued) **S102428492**

HIST CORTESE:
- edr_fname: CROOM & CROOM
- edr_fadd1: 9990 EL CAMINO REAL
- City,State,Zip: ATASCADERO, CA 93422
- Region: CORTESE
- Facility County Code: 40
- Reg By: LTNKA
- Reg Id: 392

CERS:
- Name: CROOM & CROOM
- Address: 9990 EL CAMINO REAL
- City,State,Zip: ATASCADERO, CA 93422
- Site ID: 868828
- CERS ID: T0607900108
- CERS Description: Leaking Underground Storage Tank Cleanup Site

Affiliation:
- Affiliation Type Desc: Local Agency Caseworker
- Entity Name: LINNEA GROSSMAN - SAN LUIS OBISPO COUNTY
- Entity Title: Not reported
- Affiliation Address: PO BOX 1489
- Affiliation City: SAN LUIS OBISPO
- Affiliation State: CA
- Affiliation Country: Not reported
- Affiliation Zip: Not reported
- Affiliation Phone: 8057815544,

- Name: CHALK MOUNTAIN LIQUOR 3361
- Address: 9990 EL CAMINO REAL
- City,State,Zip: ATASCADERO, CA 93422
- Site ID: 104422
- CERS ID: 10175643
- CERS Description: Chemical Storage Facilities

Violations:
- Site ID: 104422
- Site Name: CHALK MOUNTAIN LIQUOR 3361
- Violation Date: 01-27-2020
- Citation: 23 CCR 16 2641(a) - California Code of Regulations, Title 23, Chapter 16, Section(s) 2641(a)
- Violation Description: Failure of leak detection equipment to be located such that equipment is capable of detecting a leak at the earliest possible opportunity.
- Violation Notes: Returned to compliance on 03/11/2020. DO report dated 12/17/2019 notes hanging liquid sensor with water inside UDC #1/2. Alarm history shows L10 sensor with alarm on 12/1/2019. Work order for response to alarm unable to be located in DO binder. Notice of Violation Hearing with enforcement action to follow.
- Violation Division: San Luis Obispo County Environmental Health
- Violation Program: UST
- Violation Source: CERS,

- Site ID: 104422
- Site Name: CHALK MOUNTAIN LIQUOR 3361
- Violation Date: 02-20-2014
- Citation: 23 CCR 16 2636(f)(5) - California Code of Regulations, Title 23,

CROOM & CROOM (Continued) **S102428492**

	Chapter 16, Section(s) 2636(f)(5)
Violation Description:	Failure to maintain all product piping outside the dispenser to be fail-safe and shut down the pump when a leak is detected and the monitoring system shuts down the pump or flow restriction occurs when a leak is detected in the under dispenser containment.
Violation Notes:	Returned to compliance on 02/20/2014.
Violation Division:	San Luis Obispo County Environmental Health
Violation Program:	UST
Violation Source:	CERS,
Site ID:	104422
Site Name:	CHALK MOUNTAIN LIQUOR 3361
Violation Date:	02-20-2014
Citation:	23 CCR 16 2666 - California Code of Regulations, Title 23, Chapter 16, Section(s) 2666
Violation Description:	Failure of the leak detection equipment to be properly programmed or properly operated.
Violation Notes:	Returned to compliance on 02/20/2014.
Violation Division:	San Luis Obispo County Environmental Health
Violation Program:	UST
Violation Source:	CERS,
Site ID:	104422
Site Name:	CHALK MOUNTAIN LIQUOR 3361
Violation Date:	01-27-2020
Citation:	HSC 6.7 25284.2 - California Health and Safety Code, Chapter 6.7, Section(s) 25284.2
Violation Description:	"Failure to meet one or more of the following requirements: Install or maintain a liquid-tight spill container. Have a minimum capacity of five gallons. Have a functional drain valve or other method for the removal of liquid from the spill container. Be resistant to galvanic corrosion. Perform a tightness test at installation, every 12 months thereafter, or within 30 days after a repair to the spill container. Tested using applicable manufacturer guidelines, industry codes, engineering standards, or a method approved by a professional engineer. Tested by a certified UST service technician. Maintain records of spill containment testing for 36 months. "
Violation Notes:	Returned to compliance on 02/06/2020. Diesel and 91 overspill containers failed liquid tightness test. Both containers likely leaking through drain valve. Repair overspill containers and schedule a witnessed retest with your inspector within 30 days. Recommend retesting during next week’s secondary containment testing on 2/6/2020.
Violation Division:	San Luis Obispo County Environmental Health
Violation Program:	UST
Violation Source:	CERS,
Site ID:	104422
Site Name:	CHALK MOUNTAIN LIQUOR 3361
Violation Date:	02-14-2022
Citation:	23 CCR 16 2712 - California Code of Regulations, Title 23, Chapter 16, Section(s) 2712
Violation Description:	Failure to comply with any of the applicable requirements of the permit issued for the operation of the UST system.
Violation Notes:	Returned to compliance on 02/14/2022. Owner/operator failed to notify CUPA a minimum of 48 hours prior to conducting Preventative Maintenance Inspection of leak monitoring equipment on 2/1/2022, as

CROOM & CROOM (Continued) **S102428492**

	required by CUPA Permit Condition 4 and Title 23, California Code of Regulations, Chapter 16. CUPA shall be notified a minimum of 48 hours prior to conducting testing of monitoring equipment, including sensors.
Violation Division:	San Luis Obispo County Environmental Health
Violation Program:	UST
Violation Source:	CERS,
Site ID:	104422
Site Name:	CHALK MOUNTAIN LIQUOR 3361
Violation Date:	02-14-2022
Citation:	HSC 6.7 25284.2 - California Health and Safety Code, Chapter 6.7, Section(s) 25284.2
Violation Description:	"Failure to meet one or more of the following requirements: Install or maintain a liquid-tight spill container. Have a minimum capacity of five gallons. Have a functional drain valve or other method for the removal of liquid from the spill container. Be resistant to galvanic corrosion. Perform a tightness test at installation, every 12 months thereafter, or within 30 days after a repair to the spill container. Tested using applicable manufacturer guidelines, industry codes, engineering standards, or a method approved by a professional engineer. Tested by a certified UST service technician. Maintain records of spill containment testing for 36 months. "
Violation Notes:	Returned to compliance on 02/14/2022. Small amount of liquid observed in UDC 3/4. Leak appears to be at fuel filter. Diagnose and repair leak within 14 days and provide documentation to your inspector at aavan@co.slo.ca.us.
Violation Division:	San Luis Obispo County Environmental Health
Violation Program:	UST
Violation Source:	CERS,
Site ID:	104422
Site Name:	CHALK MOUNTAIN LIQUOR 3361
Violation Date:	01-25-2017
Citation:	HSC 6.7 25284.2 - California Health and Safety Code, Chapter 6.7, Section(s) 25284.2
Violation Description:	Failure to test the spill bucket annually.
Violation Notes:	Returned to compliance on 01/25/2017. 87 and 91 spill buckets failed liquid tightness test; replaced same day. No violation.
Violation Division:	San Luis Obispo County Environmental Health
Violation Program:	UST
Violation Source:	CERS,
Site ID:	104422
Site Name:	CHALK MOUNTAIN LIQUOR 3361
Violation Date:	01-25-2017
Citation:	23 CCR 16 2715(f) - California Code of Regulations, Title 23, Chapter 16, Section(s) 2715(f)
Violation Description:	Failure to have at least one employee present during operating hours that has been trained in the proper operation and maintenance of the UST system by a designated operator (DO).
Violation Notes:	Returned to compliance on 04/12/2017. Designated Operator (DO) training done via instructional video and quiz. Training must performed by DO in person with walk-throughs addressing facility's best management practices. Also, employees must sign training documentation. Perform 2017 training and send your inspector a copy of the employee sign-in sheet, preferably at msbliss@co.slo.ca.us or fax

CROOM & CROOM (Continued) **S102428492**

	to (805) 781-4211 Attn Mattie, by 2/25/2017.
Violation Division:	San Luis Obispo County Environmental Health
Violation Program:	UST
Violation Source:	CERS,
Site ID:	104422
Site Name:	CHALK MOUNTAIN LIQUOR 3361
Violation Date:	02-14-2022
Citation:	HSC 6.7 25284.2 - California Health and Safety Code, Chapter 6.7, Section(s) 25284.2
Violation Description:	"Failure to meet one or more of the following requirements: Install or maintain a liquid-tight spill container. Have a minimum capacity of five gallons. Have a functional drain valve or other method for the removal of liquid from the spill container. Be resistant to galvanic corrosion. Perform a tightness test at installation, every 12 months thereafter, or within 30 days after a repair to the spill container. Tested using applicable manufacturer guidelines, industry codes, engineering standards, or a method approved by a professional engineer. Tested by a certified UST service technician. Maintain records of spill containment testing for 36 months. "
Violation Notes:	Returned to compliance on 02/14/2022. 91 spill bucket failed tightness testing. Spill bucket repaired and rested during inspection, no outstanding violation.
Violation Division:	San Luis Obispo County Environmental Health
Violation Program:	UST
Violation Source:	CERS,
Site ID:	104422
Site Name:	CHALK MOUNTAIN LIQUOR 3361
Violation Date:	02-20-2014
Citation:	HSC 6.7 25284.2 - California Health and Safety Code, Chapter 6.7, Section(s) 25284.2
Violation Description:	Failure to test the spill bucket annually.
Violation Notes:	Returned to compliance on 08/12/2014.
Violation Division:	San Luis Obispo County Environmental Health
Violation Program:	UST
Violation Source:	CERS,
Site ID:	104422
Site Name:	CHALK MOUNTAIN LIQUOR 3361
Violation Date:	02-11-2015
Citation:	Un-Specified
Violation Description:	UST Program - Administration/Documentation - For use of Local Ordinance only
Violation Notes:	Returned to compliance on 03/05/2015. Please send me a copy of the last waste water (water pumped out of the tank sumps and dispenser containers) pickup mainfest. If fax, please add ATTN: Pete.
Violation Division:	San Luis Obispo County Environmental Health
Violation Program:	UST
Violation Source:	CERS,
Site ID:	104422
Site Name:	CHALK MOUNTAIN LIQUOR 3361
Violation Date:	01-27-2020
Citation:	23 CCR 16 2712 - California Code of Regulations, Title 23, Chapter 16, Section(s) 2712
Violation Description:	Failure to comply with any of the applicable requirements of the

CROOM & CROOM (Continued) **S102428492**

permit issued for the operation of the UST system.

Violation Notes: Returned to compliance on 02/25/2020. Site failed to notify CUPA of monitoring certification following a cold start. Monthly DO logs show B&T was on site for Cold Start monitoring system certification on 12/31/2019. Ensure a CUPA inspector is notified 48 hours prior to all testing and immediately train all employees on notification requirements. Document training with a sign-in sheet and send a copy to your inspector at aavan@co.slo.ca.us by 2/27/2020.
Violation Division: San Luis Obispo County Environmental Health
Violation Program: UST
Violation Source: CERS,

Site ID: 104422
Site Name: CHALK MOUNTAIN LIQUOR 3361
Violation Date: 02-01-2024
Citation: 23 CCR 16 2641(a) - California Code of Regulations, Title 23, Chapter 16, Section(s) 2641(a)
Violation Description: Failure of leak detection equipment to be located such that equipment is capable of detecting a leak at the earliest possible opportunity.
Violation Notes: Returned to compliance on 02/01/2024. 91 fill/piping sump 208 sensor bracket loose, not attached, laying on the sump floor. Sensor tube and sensor laying over. This was repaired while on site. Sensor passed testing.
Violation Division: San Luis Obispo County Environmental Health
Violation Program: UST
Violation Source: CERS,

Site ID: 104422
Site Name: CHALK MOUNTAIN LIQUOR 3361
Violation Date: 02-20-2014
Citation: HSC 6.7 Multiple Sections - California Health and Safety Code, Chapter 6.7, Section(s) Multiple Sections
Violation Description: UST Program - Administration/Documentation - General
Violation Notes: Returned to compliance on 03/14/2014.
Violation Division: San Luis Obispo County Environmental Health
Violation Program: UST
Violation Source: CERS,

Site ID: 104422
Site Name: CHALK MOUNTAIN LIQUOR 3361
Violation Date: 02-02-2021
Citation: 23 CCR 16 2636(f)(4) - California Code of Regulations, Title 23, Chapter 16, Section(s) 2636(f)(4)
Violation Description: Failure to meet one or more of the following monitoring requirements in lieu of the requirement to be tightness tested every 12 months: The monitoring system maintains all product piping outside the dispenser to be fail-safe and shut down the pump when a leak is detected. The monitoring system shuts down the pump or stops flow when a leak is detected in the under dispenser containment (UDC).
Violation Notes: Returned to compliance on 02/09/2021. Diesel fill sump sensor failed testing. Replace and retest sensor, and send me a copy of the completed work order.
Violation Division: San Luis Obispo County Environmental Health
Violation Program: UST
Violation Source: CERS,

Site ID: 104422

CROOM & CROOM (Continued) **S102428492**

Site Name: CHALK MOUNTAIN LIQUOR 3361
Violation Date: 02-14-2023
Citation: HSC 6.7 25291(a)(2) - California Health and Safety Code, Chapter 6.7, Section(s) 25291(a)(2)
Violation Description: Failure to maintain secondary containment (e.g., failure of secondary containment testing).
Violation Notes: Returned to compliance on 05/10/2023. 87/91 vapor return secondary piping failed testing. Leak suspected to be at test boot in 91 STP sump. Submit failed system assessment within 14 days to aavan@co.slo.ca.us and have all final repairs completed within 120 days. Additionally, vapor return secondary boot in 91 STP sump was observed plugged by service technician. Immediately take action to repair or install boot so that a leak is capable of being detected at the earliest opportunity and will drain into the STP sump. Submit UST repair permit application to aavan@co.slo.ca.us as needed.
Violation Division: San Luis Obispo County Environmental Health
Violation Program: UST
Violation Source: CERS,

Site ID: 104422
Site Name: CHALK MOUNTAIN LIQUOR 3361
Violation Date: 02-20-2014
Citation: 23 CCR 16 2665 - California Code of Regulations, Title 23, Chapter 16, Section(s) 2665
Violation Description: Failure to comply with one or more of the following: failure to install a spill bucket, have a functional drain valve or other method for the removal of liquid from the spill bucket/spill container, and/or be resistant to galvanic corrosion.
Violation Notes: Returned to compliance on 08/12/2014.
Violation Division: San Luis Obispo County Environmental Health
Violation Program: UST
Violation Source: CERS,

Site ID: 104422
Site Name: CHALK MOUNTAIN LIQUOR 3361
Violation Date: 01-27-2020
Citation: 23 CCR 16 2641(a) - California Code of Regulations, Title 23, Chapter 16, Section(s) 2641(a)
Violation Description: Failure to maintain secondarily contained piping to allow liquid to flow into the sump in the event of a leak (i.e., failure to remove test boot).
Violation Notes: Returned to compliance on 01/27/2020. 91 fill vent line observed with test boot in place with closed schrader valve. Test boot pulled back, and valve opened during inspection. Water observed leaking out of schrader valve once opened. No violation.
Violation Division: San Luis Obispo County Environmental Health
Violation Program: UST
Violation Source: CERS,

Site ID: 104422
Site Name: CHALK MOUNTAIN LIQUOR 3361
Violation Date: 02-07-2018
Citation: 23 CCR 16 2636(f)(5) - California Code of Regulations, Title 23, Chapter 16, Section(s) 2636(f)(5)
Violation Description: "Failure to meet one or more of the following monitoring requirements in lieu of the requirement to be tightness tested annually: The monitoring system maintains all product piping outside the dispenser

CROOM & CROOM (Continued) **S102428492**

to be fail-safe and shut down the pump when a leak is detected. The monitoring system shuts down the pump or stops flow when a leak is detected in the under dispenser containment (UDC)."

Violation Notes: Returned to compliance on 03/07/2018. 91 fill sump sensor failed testing. Technician unable to remove junction box cover. Install and retest a new sensor within 14 day.
Violation Division: San Luis Obispo County Environmental Health
Violation Program: UST
Violation Source: CERS,

Site ID: 104422
Site Name: CHALK MOUNTAIN LIQUOR 3361
Violation Date: 02-14-2023
Citation: HSC 6.7 25291(a)(2) - California Health and Safety Code, Chapter 6.7, Section(s) 25291(a)(2)
Violation Description: Failure to maintain secondary containment (e.g., failure of secondary containment testing).
Violation Notes: Returned to compliance on 05/10/2023. UDC 7/8 failed hydrostatic testing. Liquid level was dropped for minimum containment but continued to fail. Dispenser has been placed out of service with bags over dispenser nozzles and shear valves tripped. Submit a failed system assessment within 14 days with permit application to aavan@co.slo.ca.us and have all final repairs completed within 120 days. UDC 7/8 shall remain out of service until repairs and a passing hydrostatic retest are completed. UDC 3/4 failed hydrostatic testing. Liquid level was dropped for minimum containment and passed. Submit a failed system assessment within 14 days with permit application to aavan@co.slo.ca.us and have all final repairs completed within 120 days. 91 fill sump failed hydrostatic testing. Liquid level was dropped for minimum containment and passed. Submit a failed system assessment within 14 days with permit application to aavan@co.slo.ca.us and have all final repairs completed within 120 days. STP sumps and vent box [Truncated]
Violation Division: San Luis Obispo County Environmental Health
Violation Program: UST
Violation Source: CERS,

Site ID: 104422
Site Name: CHALK MOUNTAIN LIQUOR 3361
Violation Date: 02-20-2014
Citation: 23 CCR 16 2641(a) - California Code of Regulations, Title 23, Chapter 16, Section(s) 2641(a)
Violation Description: Failure of sensor to be located in the proper position/location.
Violation Notes: Returned to compliance on 02/20/2014.
Violation Division: San Luis Obispo County Environmental Health
Violation Program: UST
Violation Source: CERS,

Site ID: 104422
Site Name: CHALK MOUNTAIN LIQUOR 3361
Violation Date: 02-01-2024
Citation: 23 CCR 16 2636(f)(2) - California Code of Regulations, Title 23, Chapter 16, Section(s) 2636(f)(2)
Violation Description: Failure of the functional line leak detector (LLD) monitoring pressurized piping to meet one or more of the following requirements: Monitored at least hourly with the capability of detecting a release of 3.0 gallons per hour leak at 10 pounds per square inch and restrict

CROOM & CROOM (Continued) **S102428492**

	or shut off the flow of product through the piping when a leak is detected.
Violation Notes:	Returned to compliance on 02/08/2024. 91 WPLLD failed to alarm on the monitoring console and did not fully restrict flow. Trouble shoot or replace 91 WPLLD to pass 3.0 gph test within seven (7) days.
Violation Division:	San Luis Obispo County Environmental Health
Violation Program:	UST
Violation Source:	CERS,
Site ID:	104422
Site Name:	CHALK MOUNTAIN LIQUOR 3361
Violation Date:	01-27-2020
Citation:	23 CCR 16 2716(f) - California Code of Regulations, Title 23, Chapter 16, Section(s) 2716(f)
Violation Description:	"Failure to maintain on-site, or off-site at a readily available location if approved by the UPA, copies of Designated Operator inspection records as follows: Designated operator monthly inspection records for inspections performed before October 1, 2018 must be kept for 12 months from the month of inspection. For inspections performed on or after October 1, 2018, copies of the ""Designated Underground Storage Tank Operator Visual Inspection Report"" must be kept for 36 months from the month of inspection. "
Violation Notes:	Returned to compliance on 02/03/2020. Alarm history stops at 12/31/2019. Cold Start noted on work order dated 12/31/2019. CUPA did not receive 48 hour notification prior to testing. DO report states diesel line leak detector did not pass cold start monitoring certification and needs replacement. Work order documenting replaced WPLLD not in DO binder. Send your inspector a copy of the work order for diesel WPLLD replacement at aavan@co.slo.ca.us by 2/27/2020.
Violation Division:	San Luis Obispo County Environmental Health
Violation Program:	UST
Violation Source:	CERS,
Site ID:	104422
Site Name:	CHALK MOUNTAIN LIQUOR 3361
Violation Date:	01-25-2017
Citation:	HSC 6.7 Multiple - California Health and Safety Code, Chapter 6.7, Section(s) Multiple
Violation Description:	UST Program - Administration/Documentation - General - Must include violation description, proper statute and regulation citation in the "comment" section.
Violation Notes:	Returned to compliance on 02/28/2017. Manager reports Jaco Hill Co. picks up 55 gallon drum hazardous waste water and transports it offsite for disposal. Hazardous waste label marked 1/19/15. No disposal manifests retained at facility. Properly dispose of 55 gallon drum of hazardous waste by 2/25/2017 and send your inspector a copy of the waste manifest. In addition, send your inspector a copy of the past three years of disposal manifests/receipts at msbliss@co.slo.ca.us or fax (805) 781-4211 by 2/25/2017.
Violation Division:	San Luis Obispo County Environmental Health
Violation Program:	UST
Violation Source:	CERS,
Site ID:	104422
Site Name:	CHALK MOUNTAIN LIQUOR 3361
Violation Date:	02-09-2023
Citation:	23 CCR 16 2636(f)(4) - California Code of Regulations, Title 23,

CROOM & CROOM (Continued) **S102428492**

Chapter 16, Section(s) 2636(f)(4)
Violation Description: Failure to meet one or more of the following monitoring requirements in lieu of the requirement to be tightness tested every 12 months: The monitoring system maintains all product piping outside the dispenser to be fail-safe and shut down the pump when a leak is detected. The monitoring system shuts down the pump or stops flow when a leak is detected in the under dispenser containment (UDC).
Violation Notes: Returned to compliance on 02/09/2023. L-5 91 fill sump sensor failed to provide positive shutdown and observed missing programming for sensor out. Sensor replaced like for like with VR-208 sensor, reprogrammed, retested, and passed. No outstanding violation.
Violation Division: San Luis Obispo County Environmental Health
Violation Program: UST
Violation Source: CERS,

Evaluation:
Eval General Type: Compliance Evaluation Inspection
Eval Date: 01-25-2017
Violations Found: No
Eval Type: Routine done by local agency
Eval Notes: - Onsite with Tim Capehart of Confidence UST for annual monitor certification. Note: Triennial SB989 testing due March 2017. -
Eval Division: San Luis Obispo County Environmental Health
Eval Program: HMRRP
Eval Source: CERS,

Eval General Type: Compliance Evaluation Inspection
Eval Date: 02-02-2021
Violations Found: No
Eval Type: Routine done by local agency
Eval Notes: Not reported
Eval Division: San Luis Obispo County Environmental Health
Eval Program: HMRRP
Eval Source: CERS,

Eval General Type: Compliance Evaluation Inspection
Eval Date: 02-03-2016
Violations Found: No
Eval Type: Routine done by local agency
Eval Notes: On site with Cameron of Confidence UST for the preventative maintenance/annual monitor certification. Monitoring system was cold started during inspection, requiring all sensors to be retested.
Eval Division: San Luis Obispo County Environmental Health
Eval Program: UST
Eval Source: CERS,

Eval General Type: Compliance Evaluation Inspection
Eval Date: 02-04-2019
Violations Found: No
Eval Type: Routine done by local agency
Eval Notes: Items marked N/A not reviewed during inspection. On site with Austin Sterling of UST Confidence for annual monitor certification. Send report to your inspector at aavan@co.slo.ca.us or fax to (805)781-4211 ATTN AUSTIN within 30 days.
Eval Division: San Luis Obispo County Environmental Health
Eval Program: HMRRP
Eval Source: CERS,

CROOM & CROOM (Continued) **S102428492**

Eval General Type: Other/Unknown
Eval Date: 02-14-2023
Violations Found: Yes
Eval Type: Other, not routine, done by local agency
Eval Notes: Tank annulars are liquid filled and not required to be tested. On site with Rickey Binger of B&T Services for triennial SB989 secondary containment testing. Items marked N/A not addressed during inspection. Ensure a copy of the test report is sent to your inspector within 30 days. In light of COVID19, CUPA Inspector signing for Steve Bolin.
Eval Division: San Luis Obispo County Environmental Health
Eval Program: UST
Eval Source: CERS,

Eval General Type: Other/Unknown
Eval Date: 02-24-2022
Violations Found: No
Eval Type: Other, not routine, done by local agency
Eval Notes: Violation corrected on 2/14/22. Received work order for UDC 3/4 leak repair.
Eval Division: San Luis Obispo County Environmental Health
Eval Program: UST
Eval Source: CERS,

Eval General Type: Other/Unknown
Eval Date: 03-01-2017
Violations Found: No
Eval Type: Other, not routine, done by local agency
Eval Notes: Onsite with Kyle Self and Aaron Perrigo with UST Confidence for triennial SB989 secondary containment testing. Items marked N/A were not addressed during inspection. Liquid-filled annulars were not required to be tested during this inspection. Hydrostatic testing in UDCs and vent box still being performed after leaving site. Send report to your inspector at msbliss@co.slo.ca.us or fax to (805) 781-4211, Attn Mattie, within 30 days.
Eval Division: San Luis Obispo County Environmental Health
Eval Program: UST
Eval Source: CERS,

Eval General Type: Other/Unknown
Eval Date: 03-18-2014
Violations Found: No
Eval Type: Other, not routine, done by local agency
Eval Notes: Not reported
Eval Division: San Luis Obispo County Environmental Health
Eval Program: UST
Eval Source: CERS,

Eval General Type: Other/Unknown
Eval Date: 03-21-2014
Violations Found: No
Eval Type: Other, not routine, done by local agency
Eval Notes: Not reported
Eval Division: San Luis Obispo County Environmental Health
Eval Program: UST
Eval Source: CERS,

Eval General Type: Other/Unknown

CROOM & CROOM (Continued) **S102428492**

Eval Date: 04-14-2017
Violations Found: No
Eval Type: Other, not routine, done by local agency
Eval Notes: Not reported
Eval Division: San Luis Obispo County Environmental Health
Eval Program: UST
Eval Source: CERS,

Eval General Type: Compliance Evaluation Inspection
Eval Date: 02-14-2022
Violations Found: Yes
Eval Type: Routine done by local agency
Eval Notes: Not reported
Eval Division: San Luis Obispo County Environmental Health
Eval Program: UST
Eval Source: CERS,

Eval General Type: Compliance Evaluation Inspection
Eval Date: 02-20-2014
Violations Found: Yes
Eval Type: Routine done by local agency
Eval Notes: Not reported
Eval Division: San Luis Obispo County Environmental Health
Eval Program: UST
Eval Source: CERS,

Eval General Type: Other/Unknown
Eval Date: 03-05-2015
Violations Found: No
Eval Type: Other, not routine, done by local agency
Eval Notes: Not reported
Eval Division: San Luis Obispo County Environmental Health
Eval Program: UST
Eval Source: CERS,

Eval General Type: Other/Unknown
Eval Date: 03-20-2014
Violations Found: No
Eval Type: Other, not routine, done by local agency
Eval Notes: Not reported
Eval Division: San Luis Obispo County Environmental Health
Eval Program: UST
Eval Source: CERS,

Eval General Type: Compliance Evaluation Inspection
Eval Date: 02-02-2021
Violations Found: Yes
Eval Type: Routine done by local agency
Eval Notes: Not reported
Eval Division: San Luis Obispo County Environmental Health
Eval Program: UST
Eval Source: CERS,

Eval General Type: Other/Unknown
Eval Date: 02-06-2020
Violations Found: No
Eval Type: Other, not routine, done by local agency

CROOM & CROOM (Continued) **S102428492**

Eval Notes: On site with Justin Williams of Confidence UST Services for triennial SB 989 secondary containment testing. Diesel and 91 overspill containers replaced, retested, and passed during inspection. Violation from monitoring system certification dated 1/27/2020 has been corrected. Items marked N/A not addressed during inspection. Liquid-filled annulars not required to be tested during this inspection. Ensure a copy of the testing report is sent to your inspector within 30 days.
Eval Division: San Luis Obispo County Environmental Health
Eval Program: UST
Eval Source: CERS,

Eval General Type: Compliance Evaluation Inspection
Eval Date: 02-07-2018
Violations Found: Yes
Eval Type: Routine done by local agency
Eval Notes: Not reported
Eval Division: San Luis Obispo County Environmental Health
Eval Program: UST
Eval Source: CERS,

Eval General Type: Compliance Evaluation Inspection
Eval Date: 02-09-2023
Violations Found: No
Eval Type: Routine done by local agency
Eval Notes: On site with Rickey Binger of B&T Services for annual monitoring system certification. Items marked N/A not addressed during inspection. Ensure a copy of the inspection report is sent to your inspector within 30 days. In light of COVID19, CUPA Inspector signing for Jason Rabanal.
Eval Division: San Luis Obispo County Environmental Health
Eval Program: HMRRP
Eval Source: CERS,

Eval General Type: Compliance Evaluation Inspection
Eval Date: 02-14-2022
Violations Found: No
Eval Type: Routine done by local agency
Eval Notes: On site with Ricky Binger of B&T Services for annual monitoring system certification. Items marked N/A not addressed during inspection. Ensure a copy of the testing report is sent to your inspector within 30 days. In light of COVID19, CUPA Inspector signing for Steve Bolin.
Eval Division: San Luis Obispo County Environmental Health
Eval Program: HMRRP
Eval Source: CERS,

Eval General Type: Other/Unknown
Eval Date: 02-22-2017
Violations Found: No
Eval Type: Other, not routine, done by local agency
Eval Notes: Onsite for secondary containment testing with Kyle Self and Aaron Perrigo of UST Confidence. Observed calibration due date on several gauges stated June 2014. Labels on other gauges were hard to determine last calibration date and due date. I directed UST Confidence to contact gauge manufacturer and get a statement in writing for how often and how gauges shall be calibrated. UST Confidence representatives reported that the gauges were not calibrated and did

CROOM & CROOM (Continued) **S102428492**

not attempt to contact the manufacturer. UST Confidence decided to reschedule this site (and Wayside and Appy's) secondary containment for another time after gauges have been calibrated.
Eval Division: San Luis Obispo County Environmental Health
Eval Program: UST
Eval Source: CERS,

Eval General Type: Other/Unknown
Eval Date: 03-04-2014
Violations Found: No
Eval Type: Other, not routine, done by local agency
Eval Notes: Not reported
Eval Division: San Luis Obispo County Environmental Health
Eval Program: UST
Eval Source: CERS,

Eval General Type: Other/Unknown
Eval Date: 03-07-2018
Violations Found: No
Eval Type: Other, not routine, done by local agency
Eval Notes: On site with Aaron Perrigo of UST Confidence for replacement/retesting of 91 fill sump sensor. Sensor was replaced and tested good. Violation cleared and facility currently in compliance.
Eval Division: San Luis Obispo County Environmental Health
Eval Program: UST
Eval Source: CERS,

Eval General Type: Compliance Evaluation Inspection
Eval Date: 01-25-2017
Violations Found: Yes
Eval Type: Routine done by local agency
Eval Notes: Not reported
Eval Division: San Luis Obispo County Environmental Health
Eval Program: UST
Eval Source: CERS,

Eval General Type: Compliance Evaluation Inspection
Eval Date: 01-27-2020
Violations Found: No
Eval Type: Routine done by local agency
Eval Notes: On site with Frank Amestoy of Confidence UST Services for annual monitoring system certification. Cold start occurred during inspection, requiring all sensors to be retested. Ensure a copy of the testing report is sent to your inspector withing 30 days. Items marked N/A not addressed during inspection.
Eval Division: San Luis Obispo County Environmental Health
Eval Program: HMRRP
Eval Source: CERS,

Eval General Type: Compliance Evaluation Inspection
Eval Date: 01-27-2020
Violations Found: Yes
Eval Type: Routine done by local agency
Eval Notes: Not reported
Eval Division: San Luis Obispo County Environmental Health
Eval Program: UST
Eval Source: CERS,

CROOM & CROOM (Continued) **S102428492**

Eval General Type: Compliance Evaluation Inspection
Eval Date: 02-01-2024
Violations Found: No
Eval Type: Routine done by local agency
Eval Notes: On site with B&T Service Station Contractors (Ryan W., Nick A.) for annual monitoring certifcation. Overfill prevention equipment inspection conducted, as well. Items marked n/a not reviewed.
Eval Division: San Luis Obispo County Environmental Health
Eval Program: HMRRP
Eval Source: CERS,

Eval General Type: Compliance Evaluation Inspection
Eval Date: 02-07-2018
Violations Found: No
Eval Type: Routine done by local agency
Eval Notes: Not reported
Eval Division: San Luis Obispo County Environmental Health
Eval Program: HMRRP
Eval Source: CERS,

Eval General Type: Other/Unknown
Eval Date: 02-09-2021
Violations Found: No
Eval Type: Other, not routine, done by local agency
Eval Notes: Violation noted as corrected. Received documentation for diesel fill sump sensor replacement (208 like for like).
Eval Division: San Luis Obispo County Environmental Health
Eval Program: UST
Eval Source: CERS,

Eval General Type: Compliance Evaluation Inspection
Eval Date: 02-20-2014
Violations Found: No
Eval Type: Routine done by local agency
Eval Notes: Not reported
Eval Division: San Luis Obispo County Environmental Health
Eval Program: HMRRP
Eval Source: CERS,

Eval General Type: Other/Unknown
Eval Date: 05-10-2023
Violations Found: No
Eval Type: Other, not routine, done by local agency
Eval Notes: On site with Brian Williams of Jaco Oil for retest of 91 fill sump and 87/91 vapor return secondary piping. All passed testing. Facility is in compliance. Items marked N/A not addressed during inspection. In light of COVID19, CUPA Inspector signing for Steve Bolin. Ensure a copy of the inspection report is sent to your inspector within 30 days.
Eval Division: San Luis Obispo County Environmental Health
Eval Program: UST
Eval Source: CERS,

Eval General Type: Other/Unknown
Eval Date: 05-11-2018
Violations Found: No
Eval Type: Other, not routine, done by local agency

CROOM & CROOM (Continued) **S102428492**

Eval Notes: On site with Brian Williams of Jaco Oil for hydrostatic testing of 87 and 91 turbine sumps and 91 fill sump. Sumps passed hydrostatic testing.
Eval Division: San Luis Obispo County Environmental Health
Eval Program: UST
Eval Source: CERS,

Eval General Type: Other/Unknown
Eval Date: 08-12-2014
Violations Found: No
Eval Type: Other, not routine, done by local agency
Eval Notes: Not reported
Eval Division: San Luis Obispo County Environmental Health
Eval Program: UST
Eval Source: CERS,

Eval General Type: Compliance Evaluation Inspection
Eval Date: 01-09-2025
Violations Found: No
Eval Type: Routine done by local agency
Eval Notes: Not reported
Eval Division: San Luis Obispo County Environmental Health
Eval Program: UST
Eval Source: CERS,

Eval General Type: Compliance Evaluation Inspection
Eval Date: 01-09-2025
Violations Found: No
Eval Type: Routine done by local agency
Eval Notes: On site with Rickey Binger of B & T Service Station Contractors for the annual monitoring system certification. The facility's annual monitoring certification anniversary testing date has been resent for the month of January of each year. Please re-adjust the installation and placement of the UST fill sumps 208 leak detector sensors to be at lowest point of the sump and to have a straight up position to detect a leak at its earliest possible opportunity. Submit an invoice and photos after corrective action took place to your health inspector, Lupe Tapia-Villasenor, ltapiavillasenor@co.slo.ca.us. Items marked as N/A were not addressed during the inspection.
Eval Division: San Luis Obispo County Environmental Health
Eval Program: HMRRP
Eval Source: CERS,

Eval General Type: Compliance Evaluation Inspection
Eval Date: 02-01-2024
Violations Found: Yes
Eval Type: Routine done by local agency
Eval Notes: Not reported
Eval Division: San Luis Obispo County Environmental Health
Eval Program: UST
Eval Source: CERS,

Eval General Type: Compliance Evaluation Inspection
Eval Date: 02-03-2016
Violations Found: No
Eval Type: Routine done by local agency
Eval Notes: Not reported

CROOM & CROOM (Continued) **S102428492**

Eval Division: San Luis Obispo County Environmental Health
Eval Program: HMRRP
Eval Source: CERS,

Eval General Type: Compliance Evaluation Inspection
Eval Date: 02-04-2019
Violations Found: No
Eval Type: Routine done by local agency
Eval Notes: Not reported
Eval Division: San Luis Obispo County Environmental Health
Eval Program: UST
Eval Source: CERS,

Eval General Type: Other/Unknown
Eval Date: 02-08-2024
Violations Found: No
Eval Type: Other, not routine, done by local agency
Eval Notes: On site with B&T Service Station contractors for 91 product LLD retesting. Passed retesting.
Eval Division: San Luis Obispo County Environmental Health
Eval Program: UST
Eval Source: CERS,

Eval General Type: Compliance Evaluation Inspection
Eval Date: 02-09-2023
Violations Found: Yes
Eval Type: Routine done by local agency
Eval Notes: Not reported
Eval Division: San Luis Obispo County Environmental Health
Eval Program: UST
Eval Source: CERS,

Eval General Type: Compliance Evaluation Inspection
Eval Date: 02-11-2015
Violations Found: No
Eval Type: Routine done by local agency
Eval Notes: Not reported
Eval Division: San Luis Obispo County Environmental Health
Eval Program: HMRRP
Eval Source: CERS,

Eval General Type: Compliance Evaluation Inspection
Eval Date: 02-11-2015
Violations Found: Yes
Eval Type: Routine done by local agency
Eval Notes: Not reported
Eval Division: San Luis Obispo County Environmental Health
Eval Program: UST
Eval Source: CERS,

Coordinates:
Site ID: 104422
Facility Name: CHALK MOUNTAIN LIQUOR 3361
Env Int Type Code: HWG
Program ID: 10175643
Coord Name: Not reported
Ref Point Type Desc: Unknown,

CROOM & CROOM (Continued) **S102428492**

Latitude: 35.463963
Longitude: -120.647369

Affiliation:
Affiliation Type Desc: UST Tank Operator
Entity Name: MIKE HAWKINS
Entity Title: Not reported
Affiliation Address: 9990 El Camino Real
Affiliation City: Atascadero
Affiliation State: CA
Affiliation Country: United States
Affiliation Zip: 93422
Affiliation Phone: (805) 461-1100,

Affiliation Type Desc: CUPA District
Entity Name: SLO County Env Health
Entity Title: Not reported
Affiliation Address: 2156 Sierra Way
Affiliation City: San Luis Obispo
Affiliation State: CA
Affiliation Country: Not reported
Affiliation Zip: 93406
Affiliation Phone: (805) 781-5544,

Affiliation Type Desc: Environmental Contact
Entity Name: Jason Rabanal
Entity Title: Not reported
Affiliation Address: PO BOX 82515
Affiliation City: BAKERSFIELD
Affiliation State: CA
Affiliation Country: Not reported
Affiliation Zip: 93380-2515
Affiliation Phone: ,

Affiliation Type Desc: Operator
Entity Name: MIKE HAWKINS
Entity Title: Not reported
Affiliation Address: Not reported
Affiliation City: Not reported
Affiliation State: Not reported
Affiliation Country: Not reported
Affiliation Zip: Not reported
Affiliation Phone: (805) 461-1100,

Affiliation Type Desc: UST Tank Owner
Entity Name: JACO HILL CO.
Entity Title: Not reported
Affiliation Address: PO BOX 82515
Affiliation City: BAKERSFIELD
Affiliation State: CA
Affiliation Country: United States
Affiliation Zip: 93380-2515
Affiliation Phone: (661) 393-7000,

Affiliation Type Desc: Document Preparer
Entity Name: Jason Rabanal
Entity Title: Not reported

CROOM & CROOM (Continued) **S102428492**

Affiliation Address:	Not reported
Affiliation City:	Not reported
Affiliation State:	Not reported
Affiliation Country:	Not reported
Affiliation Zip:	Not reported
Affiliation Phone:	,
Affiliation Type Desc:	Facility Mailing Address
Entity Name:	Mailing Address
Entity Title:	Not reported
Affiliation Address:	PO BOX 82515
Affiliation City:	BAKERSFIELD
Affiliation State:	CA
Affiliation Country:	Not reported
Affiliation Zip:	93380-2515
Affiliation Phone:	,
Affiliation Type Desc:	Legal Owner
Entity Name:	JACO HILL CO.
Entity Title:	Not reported
Affiliation Address:	PO BOX 82515
Affiliation City:	BAKERSFIELD
Affiliation State:	CA
Affiliation Country:	United States
Affiliation Zip:	93380-2515
Affiliation Phone:	(661) 393-7000,
Affiliation Type Desc:	Property Owner
Entity Name:	MICHAEL HAWKINS
Entity Title:	Not reported
Affiliation Address:	9990 EL CAMINO REAL
Affiliation City:	ATASCADERO
Affiliation State:	CA
Affiliation Country:	United States
Affiliation Zip:	93423
Affiliation Phone:	(805) 461-1100,
Affiliation Type Desc:	UST Permit Applicant
Entity Name:	R. CRAIG LINCOLN
Entity Title:	DIR CONST & MAINT
Affiliation Address:	Not reported
Affiliation City:	Not reported
Affiliation State:	Not reported
Affiliation Country:	Not reported
Affiliation Zip:	Not reported
Affiliation Phone:	(661) 633-7555,
Affiliation Type Desc:	Identification Signer
Entity Name:	R. CRAIG LINCOLN
Entity Title:	DIRECTOR CONSTRUCTION & MAINTENANCE
Affiliation Address:	Not reported
Affiliation City:	Not reported
Affiliation State:	Not reported
Affiliation Country:	Not reported
Affiliation Zip:	Not reported
Affiliation Phone:	,

CROOM & CROOM (Continued) **S102428492**

Affiliation Type Desc:	Parent Corporation
Entity Name:	JACO HILL CO
Entity Title:	Not reported
Affiliation Address:	Not reported
Affiliation City:	Not reported
Affiliation State:	Not reported
Affiliation Country:	Not reported
Affiliation Zip:	Not reported
Affiliation Phone:	,

Affiliation Type Desc:	UST Property Owner Name
Entity Name:	MICHAEL HAWKINS
Entity Title:	Not reported
Affiliation Address:	9990 EL CAMINO REAL
Affiliation City:	ATASCADERO
Affiliation State:	CA
Affiliation Country:	United States
Affiliation Zip:	93423
Affiliation Phone:	(805) 461-1100,

C11 **CROOM & CROOM** **UST FINDER RELEASE** **1028942059**
NW **9990 EL CAMINO REAL** **N/A**
1/4-1/2 **ATASCADERO, CA 93422**
0.324 mi.
1711 ft. **Site 2 of 4 in cluster C**

Relative:
Higher

Actual:
959 ft.

UST FINDER RELEASE:

Object ID:	53053
Facility ID:	Not reported
Lust ID:	CAT0607900108
Name:	CROOM & CROOM
Address:	9990 EL CAMINO REAL
City,State,Zip:	ATASCADERO, CA 93422
Address Match Type:	PointAddress
Reported Date:	Not reported
Status:	No Further Action
Substance:	Not reported
Population within 1500ft:	1111
Domestic Wells within 1500ft:	6
Land Use:	Developed, Medium Intensity
Within SPA:	No
SPA PWS Facility ID:	Not reported
SPA Water Type:	Not reported
SPA Facility Type:	Not reported
SPA HUC12:	Not reported
Within WHPA:	Yes
WHPA PWS Facility ID:	CA4010832_13181
WHPA Water Type:	GW - Ground water
WHPA Facility Type:	WL - Well
WHPA HUC12:	180600050205
Within 100yr Floodplain:	No
Tribe:	Not reported
EPA Region:	9
NFA Letter 1:	Not reported
NFA Letter 2:	Not reported
NFA Letter 3:	Not reported
NFA Letter 4:	Not reported

CROOM & CROOM (Continued) **1028942059**

Closed With Residual Contaminate:	Not reported
Coordinate Source:	Geocode
X Coord:	-120.64706
Y Coord:	35.4641300000001
Latitude:	35.4641299999999
Longitude:	-120.647059999999

C12 **CHALK MOUNTAIN LIQUOR (JACO#361)** **LUST** **U003786149**
NW **9990 EL CAMINO REAL** **UST** **N/A**
1/4-1/2 **ATASCADERO, CA 93422** **SWEEPS UST**
0.324 mi. **Cortese**
1711 ft. **Site 3 of 4 in cluster C** **Notify 65**
CERS

Relative: Higher

Actual: 959 ft.

LUST REG 3:

Region:	3
Regional Board:	Central Coast Region
Facility County:	San Luis Obispo
Global ID:	T0607918076
Status:	Preliminary site assessment underway
Case Number:	3414
Local Case Num:	3414
Case Type:	A
Substance:	Gasoline
Quantity:	Not reported
Abatement Method:	Not reported
Leak Source:	UNK
Leak Cause:	UNK
How Stopped:	Repair Tank
How Discovered:	OM
Release Date:	04/19/2002
Discovered Date:	1/28/02
Enter Date:	/ /
Stop Date:	1/30/02
Review Date:	04/02/2002
Enforce Date:	Not reported
Close Date:	Not reported
Enforcement Type:	NOV
Responsible Party:	DAVID PALMER
RP Address:	PO BOX 82515
Contact:	Not reported
Cross Street:	San Gabriel Rd.
Local Agency:	40000
Lead Agency:	Regional Board
Staff Initials:	CMW
Confirm Leak:	Not reported
Workplan:	3/15/02
Prelim Assess:	11/12/02
Pollution Char:	/ /
Remedial Plan:	Not reported
Remedial Action:	Not reported
Monitoring:	/ /
Pilot Program:	LUST
Interim Action:	Not reported
Funding:	Not reported
MTBE Class:	B
Max MTBE Grnd Wtr:	350000
Max MTBE Soil:	Not reported

CHALK MOUNTAIN LIQUOR (JACO#361) (Continued) **U003786149**

Max MTBE Data: 01/30/2002
MTBE Tested: YES
Lat/Long: 35.463562 / -120.646742
Soil Qualifier: Not reported
Grnd Wtr Qualifier: =
Mtbe Concentratn: 3
Mtbe Fuel: 1
Org Name: Not reported
Basin Plan: Not reported
Beneficial: Not reported
Priority: Not reported
UST Cleanup Fund ID: Not reported
Suspended: Not reported
Operator: Not reported
Water System: Not reported
Well Name: Not reported
Distance From Well: 0
Assigned Name: Not reported
Summary: REMEDIAL ACTION NOT YET IMPLEMENTED. HELLMAN PARK WELL LOCATED APPROXIMATELY 900 FT NE OF SITE (IRRIGATION WELL). PRIVATE WELL @ 10165 EL CAMINO REAL APPROXIMATELY 400 FT NE (STATUS UNKNOWN).

UST:
Name: CHALK MOUNTAIN LIQUOR (JACO#361)
Address: 9990 EL CAMINO REAL
City,State,Zip: ATASCADERO, CA 93422
Facility ID: FA0002731
Permitting Agency: SAN LUIS OBISPO COUNTY
CERSID: Not reported
Latitude: 35.4649491
Longitude: -120.6458849
Owner type: Not reported
Facility type: Not reported
Num of inuse ust: Not reported
Num of closed ust: Not reported
Num of oos ust: Not reported
Epa region: Not reported
Tribal lands: Not reported
Tank owner name: Not reported
Tank owner mailing address: Not reported
Tank owner mailing city: Not reported
Tank owner mailing zip: Not reported
Tank owner mailing state: Not reported
Tank operator name: Not reported
Tank operator mailing address: Not reported
Tank operator mailing city: Not reported
Tank operator mailing zip: Not reported
Tank operator mailing state: Not reported
Tankidnumber: Not reported
Tank status: Not reported
Tank configuration: Not reported
Tank closure date: Not reported
Tank installation date: Not reported
Tank num of compartments: Not reported
Tank contents: Not reported
Tank capacity gallons: Not reported
Tank type: Not reported

CHALK MOUNTAIN LIQUOR (JACO#361) (Continued) **U003786149**

Tank pc construction:	Not reported
Tank pwpiping construction:	Not reported
Tank piping type:	Not reported
Tank piping construction:	Not reported
Tank sacrificial anode:	Not reported
Tank cp impressed current:	Not reported
Tank cp shutoff:	Not reported
Tank alarms:	Not reported
Tank ball float:	Not reported
Tank spill bucket:	Not reported

SWEEPS UST:

Name:	CHALK MOUNTAIN LIQUOR
Address:	9990 EL CAMINO REAL
City:	ATASCADERO
Status:	Active
Comp Number:	15004
Number:	9
Board Of Equalization:	Not reported
Referral Date:	03-16-93
Action Date:	03-16-93
Created Date:	04-02-90
Owner Tank Id:	UL#323852
SWRCB Tank Id:	40-000-015004-000001
Tank Status:	A
Capacity:	12000
Active Date:	02-13-91
Tank Use:	M.V. FUEL
STG:	P
Content:	GASHOL
Number Of Tanks:	3

Name:	CHALK MOUNTAIN LIQUOR
Address:	9990 EL CAMINO REAL
City:	ATASCADERO
Status:	Active
Comp Number:	15004
Number:	9
Board Of Equalization:	Not reported
Referral Date:	03-16-93
Action Date:	03-16-93
Created Date:	04-02-90
Owner Tank Id:	Not reported
SWRCB Tank Id:	40-000-015004-000002
Tank Status:	A
Capacity:	12000
Active Date:	02-13-91
Tank Use:	M.V. FUEL
STG:	P
Content:	GASHOL
Number Of Tanks:	Not reported

Name:	CHALK MOUNTAIN LIQUOR
Address:	9990 EL CAMINO REAL
City:	ATASCADERO
Status:	Active
Comp Number:	15004

CHALK MOUNTAIN LIQUOR (JACO#361) (Continued) **U003786149**

Number: 9
Board Of Equalization: Not reported
Referral Date: 03-16-93
Action Date: 03-16-93
Created Date: 04-02-90
Owner Tank Id: Not reported
SWRCB Tank Id: 40-000-015004-000003
Tank Status: A
Capacity: 12000
Active Date: 02-13-91
Tank Use: M.V. FUEL
STG: P
Content: GASHOL
Number Of Tanks: Not reported

CORTESE:
Name: CHALK MOUNTAIN LIQUOR
Address: 9990 EL CAMINO REAL
City,State,Zip: ATASCADERO, CA 93422
Region: CORTESE
Envirostor Id: Not reported
Global ID: T0607918076
Site/Facility Type: LUST CLEANUP SITE
Cleanup Status: COMPLETED - CASE CLOSED
Status Date: Not reported
Site Code: Not reported
Latitude: Not reported
Longitude: Not reported
Owner: Not reported
Enf Type: Not reported
Swat R: Not reported
Flag: active
Order No: Not reported
Waste Discharge System No: Not reported
Effective Date: Not reported
Region 2: Not reported
WID Id: Not reported
Solid Waste Id No: Not reported
Waste Management Uit Name: Not reported
File Name: Active Open

NOTIFY 65:
Name: CHALK MOUNTAIN LIQUOR
Address: 9990 EL CAMINO REAL
City,State,Zip: ATASCADERO, CA 93422
Date Reported: Not reported
Staff Initials: Not reported
Board File Number: Not reported
Facility Type: Not reported
Discharge Date: Not reported
Issue Date: Not reported
Incident Description: Not reported
Global ID: Not reported
Status: Not reported

Name: CHALK MOUNTAIN LIQUOR

CHALK MOUNTAIN LIQUOR (JACO#361) (Continued) **U003786149**

Address:	9990 EL CAMINO REAL
City,State,Zip:	ATASCADERO, CA 93422
Date Reported:	Not reported
Staff Initials:	Not reported
Board File Number:	Not reported
Facility Type:	Not reported
Discharge Date:	Not reported
Issue Date:	04/24/2002
Incident Description:	Not reported
Global ID:	Not reported
Status:	Not reported

CERS:

Name:	CHALK MOUNTAIN LIQUOR
Address:	9990 EL CAMINO REAL
City,State,Zip:	ATASCADERO, CA 93422
Site ID:	902352
CERS ID:	T0607918076
CERS Description:	Leaking Underground Storage Tank Cleanup Site

Affiliation:

Affiliation Type Desc:	Local Agency Caseworker
Entity Name:	AARON LABARRE - SAN LUIS OBISPO COUNTY
Entity Title:	Not reported
Affiliation Address:	2156 SIERRA WAY
Affiliation City:	SAN LUIS OBISPO
Affiliation State:	CA
Affiliation Country:	Not reported
Affiliation Zip:	Not reported
Affiliation Phone:	8057815595,

C13 **CHALK MOUNTAIN LIQUOR 3361** **UST FINDER** **1028183823**
NW **9990 EL CAMINO REAL** **UST FINDER RELEASE** **N/A**
1/4-1/2 **ATASCADERO, CA 93422**
0.324 mi.
1711 ft. **Site 4 of 4 in cluster C**

Relative:
Higher

Actual:
959 ft.

UST FINDER:

Object ID:	728054
Facility ID:	CA10175643
Name:	CHALK MOUNTAIN LIQUOR 3361
Address:	9990 EL CAMINO REAL
City,State,Zip:	ATASCADERO, CA 93422
Address Match Type:	PointAddress
Open USTs:	3
Closed USTs:	Not reported
TOS USTs:	Not reported
Population 1500ft:	1087
Private Wells 1500ft:	6
Within 100yr Floodplain:	No
Land Use:	Developed, Medium Intensity
Within SPA:	Not reported
SPA PWS Facility ID:	Not reported
SPA Water Type:	Not reported
SPA Facility Type:	Not reported
SPA HUC12:	Not reported
Within WHPA:	Yes

CHALK MOUNTAIN LIQUOR 3361 (Continued) **1028183823**

WHPA PWS Facility ID:	CA4010832_13181
WHPA Water Type:	GW - Ground water
WHPA Facility Type:	WL - Well
WHPA HUC12:	180600050205
Facility Status:	Open UST(s)
Date of Last Inspection:	Not reported
EPA Region:	9
Tribe:	Not reported
Coordinate Source:	Geocode
X Coord:	-120.647370033
Y Coord:	35.4639599920001
Latitude:	35.4639599916823
Longitude:	-120.647370033268

UST FINDER:

Object ID:	2249672
Facility ID:	CA10175643
Tank ID:	CA10175643-001_A Stand-alone Tank_1
Tank Status:	Open
Installation Date:	2004/06/01 15:59:59+00
Removal Date:	Not reported
Tank Capacity:	12000
Substances:	Regular Unleaded
Tank Wall Type:	Double Wall

Object ID:	2249673
Facility ID:	CA10175643
Tank ID:	CA10175643-002_A Stand-alone Tank_1
Tank Status:	Open
Installation Date:	2004/06/01 15:59:59+00
Removal Date:	Not reported
Tank Capacity:	12000
Substances:	Premium Unleaded
Tank Wall Type:	Double Wall

Object ID:	2249674
Facility ID:	CA10175643
Tank ID:	CA10175643-003_A Stand-alone Tank_1
Tank Status:	Open
Installation Date:	2004/06/01 15:59:59+00
Removal Date:	Not reported
Tank Capacity:	12000
Substances:	Diesel
Tank Wall Type:	Double Wall

UST FINDER RELEASE:

Object ID:	53052
Facility ID:	Not reported
Lust ID:	CAT0607918076
Name:	CHALK MOUNTAIN LIQUOR
Address:	9990 EL CAMINO REAL
City,State,Zip:	ATASCADERO, CA 93422
Address Match Type:	PointAddress
Reported Date:	Not reported
Status:	No Further Action
Substance:	Not reported

CHALK MOUNTAIN LIQUOR 3361 (Continued) **1028183823**

Population within 1500ft:	1111
Domestic Wells within 1500ft:	6
Land Use:	Developed, Medium Intensity
Within SPA:	No
SPA PWS Facility ID:	Not reported
SPA Water Type:	Not reported
SPA Facility Type:	Not reported
SPA HUC12:	Not reported
Within WHPA:	Yes
WHPA PWS Facility ID:	CA4010832_13181
WHPA Water Type:	GW - Ground water
WHPA Facility Type:	WL - Well
WHPA HUC12:	180600050205
Within 100yr Floodplain:	No
Tribe:	Not reported
EPA Region:	9
NFA Letter 1:	Not reported
NFA Letter 2:	Not reported
NFA Letter 3:	Not reported
NFA Letter 4:	Not reported
Closed With Residual Contaminate:	Not reported
Coordinate Source:	Geocode
X Coord:	-120.64706
Y Coord:	35.4641300000001
Latitude:	35.4641299999999
Longitude:	-120.647059999999

D14
NW
1/4-1/2
0.355 mi.
1872 ft.

SHELL SERVICE STATION
9155 SAN GABRIEL
ATASCADERO, CA 93422

Site 1 of 3 in cluster D

UST FINDER RELEASE **1029106036**
N/A

Relative:
Higher

Actual:
968 ft.

UST FINDER RELEASE:

Object ID:	53050
Facility ID:	Not reported
Lust ID:	CAT0607900105
Name:	SHELL SERVICE STATION
Address:	9155 SAN GABRIEL
City,State,Zip:	ATASCADERO, CA 93422
Address Match Type:	PointAddress
Reported Date:	Not reported
Status:	No Further Action
Substance:	Not reported
Population within 1500ft:	1030
Domestic Wells within 1500ft:	5
Land Use:	Developed, Medium Intensity
Within SPA:	No
SPA PWS Facility ID:	Not reported
SPA Water Type:	Not reported
SPA Facility Type:	Not reported
SPA HUC12:	Not reported
Within WHPA:	Yes
WHPA PWS Facility ID:	CA4010832_13181
WHPA Water Type:	GW - Ground water
WHPA Facility Type:	WL - Well
WHPA HUC12:	180600050205
Within 100yr Floodplain:	No

SHELL SERVICE STATION (Continued) **1029106036**

Tribe:	Not reported
EPA Region:	9
NFA Letter 1:	Not reported
NFA Letter 2:	Not reported
NFA Letter 3:	Not reported
NFA Letter 4:	Not reported
Closed With Residual Contaminate:	Not reported
Coordinate Source:	Geocode
X Coord:	-120.6482
Y Coord:	35.4629100000001
Latitude:	35.46291
Longitude:	-120.6482

D15 **SHELL SERVICE STATION** **LUST** **S102437346**
NW **9155 SAN GABRIEL** **Cortese** **N/A**
1/4-1/2 **ATASCADERO, CA 93422** **CUPA Listings**
0.355 mi. **ENF**
1872 ft. **Site 2 of 3 in cluster D** **HIST CORTESE**
HWTS
Relative: **HAZNET**
Higher **CERS**

Actual:
968 ft.

LUST:

Name:	SHELL SERVICE STATION
Address:	9155 SAN GABRIEL
City,State,Zip:	ATASCADERO, CA 93422
Lead Agency:	CENTRAL COAST RWQCB (REGION 3)
Case Type:	LUST Cleanup Site

Geo Track:

Global Id:	T0607900105
Latitude:	35.462962423
Longitude:	-120.6484006
Status:	Completed - Case Closed
Status Date:	09/02/2014
Case Worker:	Not reported
RB Case Number:	362
Local Agency:	SAN LUIS OBISPO COUNTY
File Location:	Regional Board
Local Case Number:	Not reported
Potential Media Affect:	Aquifer used for drinking water supply
Potential Contaminants of Concern:	Benzene, Diesel, MTBE / TBA / Other Fuel Oxygenates, Gasoline
EPA Region:	9
Coordinate Source:	* Historical Geocode - Exact Address Match
Cuf Case:	Not reported
Quantity Released Gallons:	Not reported
Begin Date:	05/02/1988
Leak Reported Date:	05/03/1988
How Discovered:	Tank Closure
How Discovered Description:	4/19/88: 8-SBs drilled, significant TPH found 10-15ft bgs; raw product at 10.5ft SB-3
Discharge Source:	Other, Piping, Tank
Discharge Cause:	Overfill
Stop Method:	Close and Replace Tank
Stop Description:	4-USTs & piping removed/replaced
No Further Action Date:	09/02/2014
CA Water Watershed Name:	Salinas - Paso Robles - Atascadero (309.81)
Dwr Groundwater Subbasin Name:	Not reported

SHELL SERVICE STATION (Continued) **S102437346**

Disadvantaged Community: Not reported
CA Enviroscreen 3 Score: 16-20%
CA Enviroscreen 4 Score: 15-20%
Military DOD Site: No
Facility Project Subtype: Not reported
RWQCB Region: CENTRAL COAST RWQCB (REGION 3)
Site History: Not reported

LUST:
Global Id: T0607900105
Contact Type: Local Agency Caseworker
Contact Name: PETER HAGUE
Organization Name: SAN LUIS OBISPO COUNTY
Address: P.O. BOX 1489
City: SAN LUIS OBISPO
Email: phague@co.slo.ca.us
Phone Number: Not reported

LUST:
Global Id: T0607900105
Action Type: ENFORCEMENT
Date: 08/13/2003
Action: Staff Letter

Global Id: T0607900105
Action Type: ENFORCEMENT
Date: 03/17/2003
Action: Staff Letter

Global Id: T0607900105
Action Type: ENFORCEMENT
Date: 03/18/2003
Action: Staff Letter

Global Id: T0607900105
Action Type: ENFORCEMENT
Date: 09/26/2003
Action: Staff Letter

Global Id: T0607900105
Action Type: ENFORCEMENT
Date: 09/02/2014
Action: Closure/No Further Action Letter

Global Id: T0607900105
Action Type: Other
Date: 05/02/1988
Action: Leak Stopped

Global Id: T0607900105
Action Type: RESPONSE
Date: 10/20/2009
Action: Monitoring Report - Quarterly

Global Id: T0607900105
Action Type: RESPONSE
Date: 01/20/2010

SHELL SERVICE STATION (Continued) **S102437346**

Action: Monitoring Report - Quarterly

Global Id: T0607900105
Action Type: RESPONSE
Date: 04/20/2010
Action: Monitoring Report - Annually

Global Id: T0607900105
Action Type: RESPONSE
Date: 07/20/2010
Action: Monitoring Report - Quarterly

Global Id: T0607900105
Action Type: RESPONSE
Date: 10/20/2010
Action: Monitoring Report - Semi-Annually

Global Id: T0607900105
Action Type: RESPONSE
Date: 01/20/2011
Action: Monitoring Report - Quarterly

Global Id: T0607900105
Action Type: RESPONSE
Date: 04/20/2011
Action: Monitoring Report - Quarterly

Global Id: T0607900105
Action Type: RESPONSE
Date: 07/20/2011
Action: Monitoring Report - Quarterly

Global Id: T0607900105
Action Type: RESPONSE
Date: 10/20/2011
Action: Monitoring Report - Quarterly

Global Id: T0607900105
Action Type: RESPONSE
Date: 01/20/2008
Action: Monitoring Report - Quarterly

Global Id: T0607900105
Action Type: RESPONSE
Date: 10/20/2004
Action: Monitoring Report - Quarterly

Global Id: T0607900105
Action Type: RESPONSE
Date: 07/20/2005
Action: Monitoring Report - Quarterly

Global Id: T0607900105
Action Type: RESPONSE
Date: 01/20/2003
Action: Monitoring Report - Quarterly

SHELL SERVICE STATION (Continued) **S102437346**

Global Id: T0607900105
Action Type: RESPONSE
Date: 08/29/2008
Action: Remedial Progress Report

Global Id: T0607900105
Action Type: ENFORCEMENT
Date: 07/10/2005
Action: * No Action

Global Id: T0607900105
Action Type: ENFORCEMENT
Date: 11/09/1993
Action: Staff Letter

Global Id: T0607900105
Action Type: ENFORCEMENT
Date: 11/15/2009
Action: File review

Global Id: T0607900105
Action Type: ENFORCEMENT
Date: 03/21/2012
Action: 13267 Requirement

Global Id: T0607900105
Action Type: ENFORCEMENT
Date: 03/07/2014
Action: Notification - Fee Title Owners Notice

Global Id: T0607900105
Action Type: RESPONSE
Date: 01/20/2009
Action: Monitoring Report - Quarterly

Global Id: T0607900105
Action Type: RESPONSE
Date: 01/30/2009
Action: Final Remedial Action Report / Corrective Action Report

Global Id: T0607900105
Action Type: RESPONSE
Date: 04/20/2009
Action: Monitoring Report - Annually

Global Id: T0607900105
Action Type: RESPONSE
Date: 10/20/2008
Action: Monitoring Report - Quarterly

Global Id: T0607900105
Action Type: RESPONSE
Date: 09/10/2003
Action: Other Report / Document

Global Id: T0607900105
Action Type: RESPONSE

SHELL SERVICE STATION (Continued) **S102437346**

Date: 09/11/2003
Action: Interim Remedial Action Plan

Global Id: T0607900105
Action Type: RESPONSE
Date: 04/20/2004
Action: Monitoring Report - Quarterly

Global Id: T0607900105
Action Type: RESPONSE
Date: 07/20/2003
Action: Monitoring Report - Quarterly

Global Id: T0607900105
Action Type: RESPONSE
Date: 07/30/2005
Action: Soil and Water Investigation Report

Global Id: T0607900105
Action Type: RESPONSE
Date: 01/31/2004
Action: Interim Remedial Action Report

Global Id: T0607900105
Action Type: RESPONSE
Date: 07/20/2004
Action: Monitoring Report - Quarterly

Global Id: T0607900105
Action Type: RESPONSE
Date: 04/20/2005
Action: Monitoring Report - Quarterly

Global Id: T0607900105
Action Type: ENFORCEMENT
Date: 10/29/2007
Action: Verbal Communication

Global Id: T0607900105
Action Type: ENFORCEMENT
Date: 10/31/1991
Action: 13267 Monitoring Program - #91-116

Global Id: T0607900105
Action Type: Other
Date: 05/08/1988
Action: Leak Discovery

Global Id: T0607900105
Action Type: Other
Date: 05/03/1988
Action: Leak Reported

Global Id: T0607900105
Action Type: RESPONSE
Date: 01/29/2003
Action: Interim Remedial Action Plan

SHELL SERVICE STATION (Continued) **S102437346**

Global Id: T0607900105
Action Type: RESPONSE
Date: 05/08/2002
Action: Remedial Progress Report

Global Id: T0607900105
Action Type: RESPONSE
Date: 01/20/2004
Action: Monitoring Report - Quarterly

Global Id: T0607900105
Action Type: RESPONSE
Date: 01/20/2005
Action: Monitoring Report - Quarterly

Global Id: T0607900105
Action Type: RESPONSE
Date: 04/20/2008
Action: Monitoring Report - Quarterly

Global Id: T0607900105
Action Type: RESPONSE
Date: 07/20/2008
Action: Monitoring Report - Quarterly

Global Id: T0607900105
Action Type: ENFORCEMENT
Date: 10/10/2008
Action: 13267 Requirement

Global Id: T0607900105
Action Type: ENFORCEMENT
Date: 07/16/1997
Action: 13267 Monitoring Program

Global Id: T0607900105
Action Type: ENFORCEMENT
Date: 01/16/2009
Action: 13267 Requirement

Global Id: T0607900105
Action Type: RESPONSE
Date: 10/20/2002
Action: Monitoring Report - Quarterly

Global Id: T0607900105
Action Type: RESPONSE
Date: 04/20/2003
Action: Monitoring Report - Quarterly

Global Id: T0607900105
Action Type: RESPONSE
Date: 04/20/2007
Action: Monitoring Report - Quarterly

Global Id: T0607900105
Action Type: RESPONSE

SHELL SERVICE STATION (Continued) **S102437346**

Date: 07/20/2007
Action: Monitoring Report - Quarterly

Global Id: T0607900105
Action Type: RESPONSE
Date: 10/20/2007
Action: Monitoring Report - Quarterly

Global Id: T0607900105
Action Type: RESPONSE
Date: 11/15/2006
Action: Monitoring Report - Quarterly

Global Id: T0607900105
Action Type: RESPONSE
Date: 01/20/2007
Action: Monitoring Report - Quarterly

Global Id: T0607900105
Action Type: RESPONSE
Date: 01/20/2012
Action: Monitoring Report - Quarterly

Global Id: T0607900105
Action Type: RESPONSE
Date: 01/01/2012
Action: Conceptual Site Model

Global Id: T0607900105
Action Type: RESPONSE
Date: 11/01/2011
Action: Remedial Progress Report

Global Id: T0607900105
Action Type: RESPONSE
Date: 11/15/2011
Action: Verbal Communication

Global Id: T0607900105
Action Type: RESPONSE
Date: 04/20/2012
Action: Monitoring Report - Quarterly

Global Id: T0607900105
Action Type: RESPONSE
Date: 07/20/2012
Action: Monitoring Report - Quarterly

Global Id: T0607900105
Action Type: RESPONSE
Date: 10/20/2012
Action: Monitoring Report - Quarterly

Global Id: T0607900105
Action Type: RESPONSE
Date: 01/20/2013
Action: Monitoring Report - Quarterly

SHELL SERVICE STATION (Continued) **S102437346**

Global Id: T0607900105
Action Type: RESPONSE
Date: 04/20/2013
Action: Monitoring Report - Quarterly

Global Id: T0607900105
Action Type: RESPONSE
Date: 08/06/2012
Action: Vapor Intrusion Investigation Report

Global Id: T0607900105
Action Type: RESPONSE
Date: 05/23/1989
Action: Monitoring Report - Other

Global Id: T0607900105
Action Type: RESPONSE
Date: 07/20/2013
Action: Monitoring Report - Quarterly

Global Id: T0607900105
Action Type: RESPONSE
Date: 10/20/2013
Action: Monitoring Report - Quarterly

Global Id: T0607900105
Action Type: ENFORCEMENT
Date: 04/25/2008
Action: 13267 Requirement

Global Id: T0607900105
Action Type: ENFORCEMENT
Date: 09/11/1992
Action: Clean-up and Abatement Order

Global Id: T0607900105
Action Type: ENFORCEMENT
Date: 06/15/1992
Action: Clean-up and Abatement Order - #92-112

Global Id: T0607900105
Action Type: ENFORCEMENT
Date: 01/11/2013
Action: 13267 Requirement

Global Id: T0607900105
Action Type: ENFORCEMENT
Date: 05/07/2014
Action: 13267 Requirement

Global Id: T0607900105
Action Type: RESPONSE
Date: 07/20/2009
Action: Monitoring Report - Quarterly

Global Id: T0607900105
Action Type: RESPONSE

SHELL SERVICE STATION (Continued) **S102437346**

Date: 10/20/2005
Action: Monitoring Report - Quarterly

Global Id: T0607900105
Action Type: RESPONSE
Date: 02/15/2005
Action: Remedial Progress Report

Global Id: T0607900105
Action Type: RESPONSE
Date: 01/20/2006
Action: Monitoring Report - Quarterly

Global Id: T0607900105
Action Type: RESPONSE
Date: 04/20/2006
Action: Monitoring Report - Quarterly

Global Id: T0607900105
Action Type: RESPONSE
Date: 07/20/2006
Action: Monitoring Report - Quarterly

Global Id: T0607900105
Action Type: RESPONSE
Date: 01/01/2008
Action: Corrective Action Plan / Remedial Action Plan

Global Id: T0607900105
Action Type: RESPONSE
Date: 02/29/2012
Action: Vapor Intrusion Investigation Workplan - Regulator Responded

Global Id: T0607900105
Action Type: RESPONSE
Date: 10/30/2012
Action: Soil and Water Investigation Workplan - Addendum - Regulator Responded

Global Id: T0607900105
Action Type: RESPONSE
Date: 07/31/2013
Action: Site Assessment Report - Regulator Responded

Global Id: T0607900105
Action Type: RESPONSE
Date: 02/10/2014
Action: Request for Closure - Regulator Responded

Global Id: T0607900105
Action Type: RESPONSE
Date: 05/07/2014
Action: Other Report / Document - Regulator Responded

Global Id: T0607900105
Action Type: RESPONSE
Date: 08/15/2014
Action: Well Destruction Report - Regulator Responded

SHELL SERVICE STATION (Continued) **S102437346**

Global Id: T0607900105
Action Type: REMEDIATION
Date: 06/15/1992
Action: Pump & Treat (P&T) Groundwater

Global Id: T0607900105
Action Type: REMEDIATION
Date: 08/04/2008
Action: Soil Vapor Extraction (SVE)

Global Id: T0607900105
Action Type: REMEDIATION
Date: 03/30/2001
Action: Ex Situ Physical/Chemical Treatment (other than P&T, SVE, or Excavation)

Global Id: T0607900105
Action Type: REMEDIATION
Date: 10/19/2009
Action: Soil Vapor Extraction (SVE)

Global Id: T0607900105
Action Type: REMEDIATION
Date: 01/11/2005
Action: In Situ Physical/Chemical Treatment (other than SVE)

Global Id: T0607900105
Action Type: REMEDIATION
Date: 11/19/2003
Action: In Situ Physical/Chemical Treatment (other than SVE)

Global Id: T0607900105
Action Type: REMEDIATION
Date: 04/08/2002
Action: Excavation

Global Id: T0607900105
Action Type: REMEDIATION
Date: 02/06/2003
Action: In Situ Physical/Chemical Treatment (other than SVE)

Global Id: T0607900105
Action Type: REMEDIATION
Date: 03/08/2004
Action: In Situ Physical/Chemical Treatment (other than SVE)

Global Id: T0607900105
Action Type: REMEDIATION
Date: 09/15/1994
Action: Soil Vapor Extraction (SVE)

Global Id: T0607900105
Action Type: REMEDIATION
Date: 09/15/2000
Action: Other (Use Description Field)

Global Id: T0607900105
Action Type: REMEDIATION

SHELL SERVICE STATION (Continued) **S102437346**

Date: 01/29/2002
Action: In Situ Physical/Chemical Treatment (other than SVE)

Global Id: T0607900105
Action Type: REMEDIATION
Date: 06/09/1998
Action: Free Product Removal

Global Id: T0607900105
Action Type: REMEDIATION
Date: 08/04/2008
Action: Soil Vapor Extraction (SVE)

Global Id: T0607900105
Action Type: REMEDIATION
Date: 05/02/1988
Action: Excavation

LUST:
Global Id: T0607900105
Status: Open - Case Begin Date
Status Date: 05/02/1988

Global Id: T0607900105
Status: Open - Site Assessment
Status Date: 05/08/1988

Global Id: T0607900105
Status: Open - Remediation
Status Date: 04/11/1994

Global Id: T0607900105
Status: Open - Verification Monitoring
Status Date: 08/01/1996

Global Id: T0607900105
Status: Open - Remediation
Status Date: 05/08/2002

Global Id: T0607900105
Status: Open - Remediation
Status Date: 02/06/2003

Global Id: T0607900105
Status: Open - Remediation
Status Date: 11/19/2003

Global Id: T0607900105
Status: Open - Remediation
Status Date: 02/18/2005

Global Id: T0607900105
Status: Open - Remediation
Status Date: 01/03/2008

Global Id: T0607900105
Status: Open - Remediation

SHELL SERVICE STATION (Continued) **S102437346**

Status Date: 01/09/2008

Global Id: T0607900105
Status: Open - Verification Monitoring
Status Date: 09/12/2012

Global Id: T0607900105
Status: Open - Eligible for Closure
Status Date: 05/15/2013

Global Id: T0607900105
Status: Open - Verification Monitoring
Status Date: 05/17/2013

Global Id: T0607900105
Status: Open - Eligible for Closure
Status Date: 07/31/2013

Global Id: T0607900105
Status: Open - Eligible for Closure
Status Date: 03/07/2014

Global Id: T0607900105
Status: Completed - Case Closed
Status Date: 09/02/2014

LUST REG 3:
Region: 3
Regional Board: Central Coast Region
Facility County: San Luis Obispo
Global ID: T0607900105
Status: Post remedial action monitoring
Case Number: 362
Local Case Num: Not reported
Case Type: A
Substance: Gasoline
Quantity: Not reported
Abatement Method: Excavate and Treat - remove contaminated soil and treat (includes spreading or land farming)
Leak Source: UNK
Leak Cause: Overfill
How Stopped: Not reported
How Discovered: Tank Closure
Release Date: 05/03/1988
Discovered Date: 5/8/88
Enter Date: 05/27/1988
Stop Date: 5/2/88
Review Date: 07/12/2002
Enforce Date: Not reported
Close Date: Not reported
Enforcement Type: LET
Responsible Party: ED PADEN
RP Address: 2225 ONTARIO ST.
Contact: Not reported
Cross Street: Not reported
Local Agency: 40000

SHELL SERVICE STATION (Continued) **S102437346**

Lead Agency: Regional Board
Staff Initials: CMW
Confirm Leak: 5/8/88
Workplan: Not reported
Prelim Assess: Not reported
Pollution Char: / /
Remedial Plan: Not reported
Remedial Action: 4/11/94
Monitoring: 08/01/1996
Pilot Program: UST
Interim Action: Not reported
Funding: Not reported
MTBE Class: C
Max MTBE Grnd Wtr: 1200
Max MTBE Soil: 500
Max MTBE Data: 01/16/2003
MTBE Tested: YES
Lat/Long: 35.46296242 / -120.6484006
Soil Qualifier: ND
Grnd Wtr Qualifier: =
Mtbe Concentratn: 22
Mtbe Fuel: 1
Org Name: Not reported
Basin Plan: 9.81
Beneficial: MUN
Priority: Not reported
UST Cleanup Fund ID: Not reported
Suspended: Not reported
Operator: Not reported
Water System: Not reported
Well Name: Not reported
Distance From Well: 0
Assigned Name: Not reported
Summary: FREE PRODUCT IN WELL C. PUMP AND TREAT DEACTIVATED 8/96. ORC'S PLACED IN MOST WELLS. START IRA PUMPOUTS (2/1/03) ON MW-B, C AND G.

CORTESE:
Name: SHELL SERVICE STATION
Address: 9155 SAN GABRIEL
City,State,Zip: ATASCADERO, CA 93422
Region: CORTESE
Envirostor Id: Not reported
Global ID: T0607900105
Site/Facility Type: LUST CLEANUP SITE
Cleanup Status: COMPLETED - CASE CLOSED
Status Date: Not reported
Site Code: Not reported
Latitude: Not reported
Longitude: Not reported
Owner: Not reported
Enf Type: Not reported
Swat R: Not reported
Flag: active
Order No: Not reported
Waste Discharge System No: Not reported
Effective Date: Not reported
Region 2: Not reported

SHELL SERVICE STATION (Continued) **S102437346**

WID Id: Not reported
Solid Waste Id No: Not reported
Waste Management Uit Name: Not reported
File Name: Active Open

CUPA SAN LUIS OBISPO:
Name: TESORO (SPEEDWAY) #68505
Address: 9155 SAN GABRIEL RD
City,State,Zip: ATASCADERO, CA 93422
Facility Id: FA0002877
Program Element Code: 0301
Program Element: UST FACILITY ANNUAL PERMIT
Record Id: PR0002875
Cross Street: HWY 101
Status Code: 02
Status: Inactive
Permit Type: 1301C - UST Facility
Program Type: Underground Storage Tanks 13
Latitude: 35.46310
Longitude: 120.64828

Name: TESORO (SPEEDWAY) #68505
Address: 9155 SAN GABRIEL RD
City,State,Zip: ATASCADERO, CA 93422
Facility Id: FA0002877
Program Element Code: 0705
Program Element: STATE SITE SURCHARGE
Record Id: PR0007096
Cross Street: HWY 101
Status Code: 02
Status: Inactive
Permit Type: 0705L - State Site Surcharge
Program Type: CUPA Oversight 10
Latitude: 35.46310
Longitude: 120.64828

Name: TESORO (SPEEDWAY) #68505
Address: 9155 SAN GABRIEL RD
City,State,Zip: ATASCADERO, CA 93422
Facility Id: FA0002877
Program Element Code: 0726
Program Element: HAZMAT DISCLOSURE - 1-4 HAZARDOUS MATERIALS
Record Id: PR0002038
Cross Street: HWY 101
Status Code: 02
Status: Inactive
Permit Type: 1101C - Hazardous Materials Handler - 1 - 4 Hazardous Materials
Program Type: Hazardous Materials Release Response Plan 11
Latitude: 35.46310
Longitude: 120.64828

Name: TESORO (SPEEDWAY) #68505
Address: 9155 SAN GABRIEL RD
City,State,Zip: ATASCADERO, CA 93422
Facility Id: FA0002877
Program Element Code: 1140
Program Element: HAZWASTE GEN UST SITE

SHELL SERVICE STATION (Continued) **S102437346**

Record Id:	PR0016363
Cross Street:	HWY 101
Status Code:	02
Status:	Inactive
Permit Type:	1513C - UST Site Hazardous Waste Generator
Program Type:	Hazardous Waste Generator 15
Latitude:	35.46310
Longitude:	120.64828

ENF:

Name:	SAN GABRIEL ROAD, ATASCADERO
Address:	9155 SAN GABRIEL RD
City,State,Zip:	ATASCADERO, CA 93422
Region:	3
Facility Id:	255289
Agency Name:	Shell Oil Company - Anaheim
Place Type:	Facility
Place Subtype:	Not reported
Facility Type:	All other facilities
Agency Type:	Privately-Owned Business
# Of Agencies:	1
Place Latitude:	35.463275
Place Longitude:	-120.647209
SIC Code 1:	5541
SIC Desc 1:	Gasoline Service Stations
SIC Code 2:	Not reported
SIC Desc 2:	Not reported
SIC Code 3:	Not reported
SIC Desc 3:	Not reported
NAICS Code 1:	Not reported
NAICS Desc 1:	Not reported
NAICS Code 2:	Not reported
NAICS Desc 2:	Not reported
NAICS Code 3:	Not reported
NAICS Desc 3:	Not reported
# Of Places:	1
Source Of Facility:	Reg Meas
Design Flow:	Not reported
Threat To Water Quality:	Not reported
Complexity:	Not reported
Pretreatment:	Not reported
Facility Waste Type:	Not reported
Facility Waste Type 2:	Not reported
Facility Waste Type 3:	Not reported
Facility Waste Type 4:	Not reported
Program:	UNREGS
Program Category1:	UNREGS
Program Category2:	UNREGS
# Of Programs:	1
WDID:	3 400000N53
Reg Measure Id:	163259
Reg Measure Type:	Unregulated
Region:	3
Order #:	Not reported
Npdes# CA#:	Not reported
Major-Minor:	Not reported
Npdes Type:	Not reported

SHELL SERVICE STATION (Continued) **S102437346**

Reclamation:	Not reported
Dredge Fill Fee:	Not reported
301H:	Not reported
Application Fee Amt Received:	Not reported
Status:	Never Active
Status Date:	02/21/2013
Effective Date:	Not reported
Expiration/Review Date:	Not reported
Termination Date:	Not reported
WDR Review - Amend:	Not reported
WDR Review - Revise/Renew:	Not reported
WDR Review - Rescind:	Not reported
WDR Review - No Action Required:	Not reported
WDR Review - Pending:	Not reported
WDR Review - Planned:	Not reported
Status Enrollee:	N
Individual/General:	I
Fee Code:	Not reported
Direction/Voice:	Passive
Enforcement Id(EID):	221427
Region:	3
Order / Resolution Number:	92-112
Enforcement Action Type:	Clean-up and Abatement Order
Effective Date:	09/11/1992
Adoption/Issuance Date:	Not reported
Achieve Date:	Not reported
Termination Date:	Not reported
ACL Issuance Date:	Not reported
EPL Issuance Date:	Not reported
Status:	Active
Title:	Enforcement - 3 400000N53
Description:	CAO FOR ESTABLISHING GROUNDWATER CLEANUP GOALS
Program:	UNREGS
Latest Milestone Completion Date:	Not reported
# Of Programs1:	1
Total Assessment Amount:	0
Initial Assessed Amount:	0
Liability $ Amount:	0
Project $ Amount:	0
Liability $ Paid:	0
Project $ Completed:	0
Total $ Paid/Completed Amount:	0

HIST CORTESE:

edr_fname:	SHELL SERVICE STATION
edr_fadd1:	9155 SAN GABRIEL
City,State,Zip:	ATASCADERO, CA 93422
Region:	CORTESE
Facility County Code:	40
Reg By:	LTNKA
Reg Id:	362

edr_fname:	SAN GABRIEL ROAD, ATASCAD
edr_fadd1:	9155 SAN GABRIEL
City,State,Zip:	ATASCADERO, CA 93422
Region:	CORTESE
Facility County Code:	40

SHELL SERVICE STATION (Continued) **S102437346**

Reg By: WBC&D
Reg Id: 3 400000N53

HWTS:
Name: TESORO SHELL 68505
Address: 9155 SAN GABRIEL RD
Address 2: Not reported
City,State,Zip: ATASCADERO, CA 93422
EPA ID: CAL000321999
Inactive Date: 02/03/2021
Create Date: 07/10/2007
Last Act Date: Not reported
Mailing Name: Not reported
Mailing Address: 500 SPEEDWAY DR
Mailing Address 2: EN
Mailing City,State,Zip: OH 453230000
Owner Name: TESORO WEST COAST CO LLC
Owner Address: 500 SPEEDWAY DR
Owner Address 2: Not reported
Owner City,State,Zip: ENON, OH 453230000
Owner Phone: Not reported
Owner Fax: Not reported
Contact Name: BRENDA RAMIREZ
Contact Address: 500 SPEEDWAY DRIVE
Contact Address 2: Not reported
City,State,Zip: ENON, OH 45323
Contact Phone: Not reported
Contact Fax: Not reported
Facility Status: Inactive
Facility Type: PERMANENT
Category: STATE
Latitude: 35.463276
Longitude: -120.647206

NAICS:
EPA ID: CAL000321999
Create Date: 2007-07-10 09:27:17.447
NAICS Code: 44719
NAICS Description: Other Gasoline Stations
Issued EPA ID Date: 2007-07-10 09:27:17.44700
Inactive Date: 2021-02-03 00:00:00
Facility Name: TESORO SHELL 68505
Facility Address: 9155 SAN GABRIEL RD
Facility Address 2: Not reported
Facility City: ATASCADERO
Facility County: Not reported
Facility State: CA
Facility Zip: 93422

HAZNET:
Name: TESORO REFINING & MARKETINGSAN GABRIEL SHELL #68505
Address: 9155 SAN GABRIEL RD
Address 2: Not reported
City,State,Zip: ATASCADERO, CA 93422
Contact: Lisa Gomez
Telephone: 2106264994

SHELL SERVICE STATION (Continued) **S102437346**

Mailing Name: Not reported
Mailing Address: 19100 RIDGEWOOD PKWY

Year: 2013
Gepaid: CAL000321999
TSD EPA ID: CAT080013352
CA Waste Code: 134 - Aqueous solution with total organic residues less than 10 percent
Disposal Method: H039 - Other Recovery Of Reclamation For Reuse Including Acid Regeneration, Organics Recovery Ect
Tons: 0.042

Year: 2013
Gepaid: CAL000321999
TSD EPA ID: NVT330010000
CA Waste Code: 352 - Other organic solids
Disposal Method: H132 - Landfill Or Surface Impoundment That Will Be Closed As Landfill(To Include On-Site Treatment And/Or Stabilization)
Tons: 0.03

Year: 2012
Gepaid: CAL000321999
TSD EPA ID: NVT330010000
CA Waste Code: 352 - Other organic solids
Disposal Method: H132 - Landfill Or Surface Impoundment That Will Be Closed As Landfill(To Include On-Site Treatment And/Or Stabilization)
Tons: 0.125

Year: 2012
Gepaid: CAL000321999
TSD EPA ID: CAT080013352
CA Waste Code: 134 - Aqueous solution with total organic residues less than 10 percent
Disposal Method: H039 - Other Recovery Of Reclamation For Reuse Including Acid Regeneration, Organics Recovery Ect
Tons: 0.042

Year: 2011
Gepaid: CAL000321999
TSD EPA ID: NVT330010000
CA Waste Code: 352 - Other organic solids
Disposal Method: H132 - Landfill Or Surface Impoundment That Will Be Closed As Landfill(To Include On-Site Treatment And/Or Stabilization)
Tons: 0.075

Year: 2011
Gepaid: CAL000321999
TSD EPA ID: CAT080013352
CA Waste Code: 134 - Aqueous solution with total organic residues less than 10 percent
Disposal Method: H039 - Other Recovery Of Reclamation For Reuse Including Acid Regeneration, Organics Recovery Ect
Tons: 0.399

Year: 2010
Gepaid: CAL000321999
TSD EPA ID: CAT080013352

SHELL SERVICE STATION (Continued) **S102437346**

CA Waste Code:	134 - Aqueous solution with total organic residues less than 10 percent
Disposal Method:	H039 - Other Recovery Of Reclamation For Reuse Including Acid Regeneration, Organics Recovery Ect
Tons:	0.0882
Year:	2010
Gepaid:	CAL000321999
TSD EPA ID:	NVT330010000
CA Waste Code:	352 - Other organic solids
Disposal Method:	H132 - Landfill Or Surface Impoundment That Will Be Closed As Landfill(To Include On-Site Treatment And/Or Stabilization)
Tons:	0.0225
Year:	2009
Gepaid:	CAL000321999
TSD EPA ID:	CAT080013352
CA Waste Code:	134 - Aqueous solution with total organic residues less than 10 percent
Disposal Method:	H039 - Other Recovery Of Reclamation For Reuse Including Acid Regeneration, Organics Recovery Ect
Tons:	0.0546
Year:	2009
Gepaid:	CAL000321999
TSD EPA ID:	NVT330010000
CA Waste Code:	352 - Other organic solids
Disposal Method:	H132 - Landfill Or Surface Impoundment That Will Be Closed As Landfill(To Include On-Site Treatment And/Or Stabilization)
Tons:	0.1625

Click this hyperlink while viewing on your computer to access
3 additional CA HAZNET: record(s) in the EDR Site Report.

Additional Information:

Year:	2013
Gen EPA ID:	CAL000321999
Shipment Date:	20131028
Creation Date:	12/27/2013 22:15:22
Receipt Date:	20131107
Manifest ID:	005761901FLE
Trans EPA ID:	CAR000183913
Trans Name:	BELSHIRE
Trans 2 EPA ID:	Not reported
Trans 2 Name:	Not reported
TSDF EPA ID:	CAT080013352
Trans Name:	DEMENNO KERDOON
TSDF Alt EPA ID:	Not reported
TSDF Alt Name:	Not reported
Waste Code Description:	134 - Aqueous solution with <10% total organic residues
RCRA Code:	Not reported
Meth Code:	H039 - Other Recovery Of Reclamation For Reuse Including Acid Regeneration, Organics Recovery Ect
Quantity Tons:	0.021
Waste Quantity:	5

SHELL SERVICE STATION (Continued) **S102437346**

Quantity Unit:	G
Additional Code 1:	Not reported
Additional Code 2:	Not reported
Additional Code 3:	Not reported
Additional Code 4:	Not reported
Additional Code 5:	Not reported
Shipment Date:	20130709
Creation Date:	11/16/2013 22:15:06
Receipt Date:	20130717
Manifest ID:	005752058FLE
Trans EPA ID:	CAR000183913
Trans Name:	BELSHIRE
Trans 2 EPA ID:	Not reported
Trans 2 Name:	Not reported
TSDF EPA ID:	NVT330010000
Trans Name:	US ECOLOGY NEVADA OPERATIONS
TSDF Alt EPA ID:	Not reported
TSDF Alt Name:	Not reported
Waste Code Description:	352 - Other organic solids
RCRA Code:	Not reported
Meth Code:	H132 - Landfill Or Surface Impoundment That Will Be Closed As Landfill(To Include On-Site Treatment And/Or Stabilization)
Quantity Tons:	0.03
Waste Quantity:	60
Quantity Unit:	P
Additional Code 1:	Not reported
Additional Code 2:	Not reported
Additional Code 3:	Not reported
Additional Code 4:	Not reported
Additional Code 5:	Not reported
Shipment Date:	20130305
Creation Date:	5/3/2013 22:15:44
Receipt Date:	20130312
Manifest ID:	005785379FLE
Trans EPA ID:	CAR000183913
Trans Name:	BELSHIRE
Trans 2 EPA ID:	Not reported
Trans 2 Name:	Not reported
TSDF EPA ID:	CAT080013352
Trans Name:	DEMENNO KERDOON
TSDF Alt EPA ID:	Not reported
TSDF Alt Name:	Not reported
Waste Code Description:	134 - Aqueous solution with <10% total organic residues
RCRA Code:	Not reported
Meth Code:	H039 - Other Recovery Of Reclamation For Reuse Including Acid Regeneration, Organics Recovery Ect
Quantity Tons:	0.021
Waste Quantity:	5
Quantity Unit:	G
Additional Code 1:	Not reported
Additional Code 2:	Not reported
Additional Code 3:	Not reported
Additional Code 4:	Not reported
Additional Code 5:	Not reported

SHELL SERVICE STATION (Continued) **S102437346**

Additional Information:

Year:	2012
Gen EPA ID:	CAL000321999
Shipment Date:	20121218
Creation Date:	5/4/2013 22:15:12
Receipt Date:	20121226
Manifest ID:	005774137FLE
Trans EPA ID:	CAR000183913
Trans Name:	BELSHIRE
Trans 2 EPA ID:	Not reported
Trans 2 Name:	Not reported
TSDF EPA ID:	NVT330010000
Trans Name:	US ECOLOGY NEVADA OPERATIONS
TSDF Alt EPA ID:	Not reported
TSDF Alt Name:	Not reported
Waste Code Description:	352 - Other organic solids
RCRA Code:	Not reported
Meth Code:	H132 - Landfill Or Surface Impoundment That Will Be Closed As Landfill(To Include On-Site Treatment And/Or Stabilization)
Quantity Tons:	0.025
Waste Quantity:	50
Quantity Unit:	P
Additional Code 1:	Not reported
Additional Code 2:	Not reported
Additional Code 3:	Not reported
Additional Code 4:	Not reported
Additional Code 5:	Not reported
Shipment Date:	20120822
Creation Date:	10/31/2012 22:15:23
Receipt Date:	20120828
Manifest ID:	004666772FLE
Trans EPA ID:	CAR000183913
Trans Name:	BELSHIRE
Trans 2 EPA ID:	Not reported
Trans 2 Name:	Not reported
TSDF EPA ID:	CAT080013352
Trans Name:	DEMENNO KERDOON
TSDF Alt EPA ID:	Not reported
TSDF Alt Name:	Not reported
Waste Code Description:	134 - Aqueous solution with <10% total organic residues
RCRA Code:	Not reported
Meth Code:	H039 - Other Recovery Of Reclamation For Reuse Including Acid Regeneration, Organics Recovery Ect
Quantity Tons:	0.042
Waste Quantity:	10
Quantity Unit:	G
Additional Code 1:	Not reported
Additional Code 2:	Not reported
Additional Code 3:	Not reported
Additional Code 4:	Not reported
Additional Code 5:	Not reported
Shipment Date:	20120626
Creation Date:	5/24/2013 22:15:17
Receipt Date:	20120712

SHELL SERVICE STATION (Continued) **S102437346**

Manifest ID:	004664538FLE
Trans EPA ID:	CAR000183913
Trans Name:	BELSHIRE
Trans 2 EPA ID:	CAD981412356
Trans 2 Name:	PACIFIC TRANS ENVIRONMENTAL SERVICES INC
TSDF EPA ID:	NVT330010000
Trans Name:	US ECOLOGY NEVADA OPERATIONS
TSDF Alt EPA ID:	Not reported
TSDF Alt Name:	Not reported
Waste Code Description:	352 - Other organic solids
RCRA Code:	Not reported
Meth Code:	H132 - Landfill Or Surface Impoundment That Will Be Closed As Landfill(To Include On-Site Treatment And/Or Stabilization)
Quantity Tons:	0.075
Waste Quantity:	150
Quantity Unit:	P
Additional Code 1:	Not reported
Additional Code 2:	Not reported
Additional Code 3:	Not reported
Additional Code 4:	Not reported
Additional Code 5:	Not reported
Shipment Date:	20120120
Creation Date:	6/27/2012 20:30:08
Receipt Date:	20120203
Manifest ID:	004641775FLE
Trans EPA ID:	CAR000183913
Trans Name:	BELSHIRE
Trans 2 EPA ID:	CAD981412356
Trans 2 Name:	PACIFIC TRANS ENVIRONMENTAL SERVICES INC
TSDF EPA ID:	NVT330010000
Trans Name:	US ECOLOGY NEVADA OPERATIONS
TSDF Alt EPA ID:	Not reported
TSDF Alt Name:	Not reported
Waste Code Description:	352 - Other organic solids
RCRA Code:	Not reported
Meth Code:	H132 - Landfill Or Surface Impoundment That Will Be Closed As Landfill(To Include On-Site Treatment And/Or Stabilization)
Quantity Tons:	0.025
Waste Quantity:	50
Quantity Unit:	P
Additional Code 1:	Not reported
Additional Code 2:	Not reported
Additional Code 3:	Not reported
Additional Code 4:	Not reported
Additional Code 5:	Not reported

Additional Information:

Year:	2011
Gen EPA ID:	CAL000321999
Shipment Date:	20111208
Creation Date:	3/14/2012 20:30:11
Receipt Date:	20111212
Manifest ID:	004642757FLE
Trans EPA ID:	CAR000183913
Trans Name:	BELSHIRE

SHELL SERVICE STATION (Continued) **S102437346**

Trans 2 EPA ID:	Not reported
Trans 2 Name:	Not reported
TSDF EPA ID:	CAT080013352
Trans Name:	DEMENNO KERDOON
TSDF Alt EPA ID:	Not reported
TSDF Alt Name:	Not reported
Waste Code Description:	134 - Aqueous solution with <10% total organic residues
RCRA Code:	Not reported
Meth Code:	H039 - Other Recovery Of Reclamation For Reuse Including Acid Regeneration, Organics Recovery Ect
Quantity Tons:	0.105
Waste Quantity:	25
Quantity Unit:	G
Additional Code 1:	Not reported
Additional Code 2:	Not reported
Additional Code 3:	Not reported
Additional Code 4:	Not reported
Additional Code 5:	Not reported
Shipment Date:	20110811
Creation Date:	1/12/2012 18:30:33
Receipt Date:	20110819
Manifest ID:	004627952FLE
Trans EPA ID:	CAR000183913
Trans Name:	BELSHIRE
Trans 2 EPA ID:	CAD981412356
Trans 2 Name:	PACIFIC TRANS ENVIRONMENTAL SERVICES INC
TSDF EPA ID:	NVT330010000
Trans Name:	US ECOLOGY NEVADA OPERATIONS
TSDF Alt EPA ID:	Not reported
TSDF Alt Name:	Not reported
Waste Code Description:	352 - Other organic solids
RCRA Code:	Not reported
Meth Code:	H132 - Landfill Or Surface Impoundment That Will Be Closed As Landfill(To Include On-Site Treatment And/Or Stabilization)
Quantity Tons:	0.025
Waste Quantity:	50
Quantity Unit:	P
Additional Code 1:	Not reported
Additional Code 2:	Not reported
Additional Code 3:	Not reported
Additional Code 4:	Not reported
Additional Code 5:	Not reported
Shipment Date:	20110811
Creation Date:	10/22/2011 18:30:35
Receipt Date:	20110823
Manifest ID:	004627750FLE
Trans EPA ID:	CAR000183913
Trans Name:	BELSHIRE
Trans 2 EPA ID:	CAT080016116
Trans 2 Name:	NIETO AND SONS TRUCKING
TSDF EPA ID:	CAT080013352
Trans Name:	DEMENNO KERDOON
TSDF Alt EPA ID:	Not reported
TSDF Alt Name:	Not reported
Waste Code Description:	134 - Aqueous solution with <10% total organic residues

SHELL SERVICE STATION (Continued) **S102437346**

RCRA Code:	Not reported
Meth Code:	H039 - Other Recovery Of Reclamation For Reuse Including Acid Regeneration, Organics Recovery Ect
Quantity Tons:	0.189
Waste Quantity:	45
Quantity Unit:	G
Additional Code 1:	Not reported
Additional Code 2:	Not reported
Additional Code 3:	Not reported
Additional Code 4:	Not reported
Additional Code 5:	Not reported
Shipment Date:	20110523
Creation Date:	7/27/2011 18:30:14
Receipt Date:	20110606
Manifest ID:	004233481FLE
Trans EPA ID:	CAR000183913
Trans Name:	BELSHIRE
Trans 2 EPA ID:	CAT080016116
Trans 2 Name:	NIETO AND SONS TRUCKING INC
TSDF EPA ID:	CAT080013352
Trans Name:	DEMENNO KERDOON
TSDF Alt EPA ID:	Not reported
TSDF Alt Name:	Not reported
Waste Code Description:	134 - Aqueous solution with <10% total organic residues
RCRA Code:	Not reported
Meth Code:	H039 - Other Recovery Of Reclamation For Reuse Including Acid Regeneration, Organics Recovery Ect
Quantity Tons:	0.105
Waste Quantity:	25
Quantity Unit:	G
Additional Code 1:	Not reported
Additional Code 2:	Not reported
Additional Code 3:	Not reported
Additional Code 4:	Not reported
Additional Code 5:	Not reported
Shipment Date:	20110202
Creation Date:	8/25/2011 18:30:20
Receipt Date:	20110216
Manifest ID:	004231550FLE
Trans EPA ID:	CAR000183913
Trans Name:	BELSHIRE
Trans 2 EPA ID:	CAD981412356
Trans 2 Name:	PACIFIC TRANS ENVIRONMENTAL SERVICES INC
TSDF EPA ID:	NVT330010000
Trans Name:	US ECOLOGY NEVADA OPERATIONS
TSDF Alt EPA ID:	Not reported
TSDF Alt Name:	Not reported
Waste Code Description:	352 - Other organic solids
RCRA Code:	Not reported
Meth Code:	H132 - Landfill Or Surface Impoundment That Will Be Closed As Landfill(To Include On-Site Treatment And/Or Stabilization)
Quantity Tons:	0.05
Waste Quantity:	100
Quantity Unit:	P
Additional Code 1:	Not reported

SHELL SERVICE STATION (Continued) **S102437346**

Additional Code 2: Not reported
Additional Code 3: Not reported
Additional Code 4: Not reported
Additional Code 5: Not reported

Additional Information:
Year: 2010
Gen EPA ID: CAL000321999

Shipment Date: 20100926
Creation Date: 12/30/2010 18:30:23
Receipt Date: 20101007
Manifest ID: 002143219FLE
Trans EPA ID: CAR000183913
Trans Name: BELSHIRE
Trans 2 EPA ID: Not reported
Trans 2 Name: Not reported
TSDF EPA ID: CAT080013352
Trans Name: DEMENNO KERDOON
TSDF Alt EPA ID: Not reported
TSDF Alt Name: Not reported
Waste Code Description: 134 - Aqueous solution with <10% total organic residues
RCRA Code: Not reported
Meth Code: H039 - Other Recovery Of Reclamation For Reuse Including Acid Regeneration, Organics Recovery Ect
Quantity Tons: 0.021
Waste Quantity: 5
Quantity Unit: G
Additional Code 1: Not reported
Additional Code 2: Not reported
Additional Code 3: Not reported
Additional Code 4: Not reported
Additional Code 5: Not reported

Shipment Date: 20100712
Creation Date: 1/24/2011 18:30:44
Receipt Date: 20100723
Manifest ID: 002135157FLE
Trans EPA ID: CAR000183913
Trans Name: BELSHIRE
Trans 2 EPA ID: CAD981412356
Trans 2 Name: PACIFIC TRANS ENVIRONMENTAL SERVICES INC
TSDF EPA ID: NVT330010000
Trans Name: US ECOLOGY NEVADA OPERATIONS
TSDF Alt EPA ID: Not reported
TSDF Alt Name: Not reported
Waste Code Description: 352 - Other organic solids
RCRA Code: Not reported
Meth Code: H132 - Landfill Or Surface Impoundment That Will Be Closed As Landfill(To Include On-Site Treatment And/Or Stabilization)
Quantity Tons: 0.0225
Waste Quantity: 45
Quantity Unit: P
Additional Code 1: Not reported
Additional Code 2: Not reported
Additional Code 3: Not reported
Additional Code 4: Not reported

SHELL SERVICE STATION (Continued) **S102437346**

Additional Code 5:	Not reported
Shipment Date:	20100408
Creation Date:	8/3/2010 18:30:27
Receipt Date:	20100415
Manifest ID:	002134377FLE
Trans EPA ID:	CAR000183913
Trans Name:	BELSHIRE
Trans 2 EPA ID:	CAT080016116
Trans 2 Name:	NIETO AND SONS TRUCKING INC
TSDF EPA ID:	CAT080013352
Trans Name:	DEMENNO KERDOON
TSDF Alt EPA ID:	Not reported
TSDF Alt Name:	Not reported
Waste Code Description:	134 - Aqueous solution with <10% total organic residues
RCRA Code:	Not reported
Meth Code:	H039 - Other Recovery Of Reclamation For Reuse Including Acid Regeneration, Organics Recovery Ect
Quantity Tons:	0.0672
Waste Quantity:	16
Quantity Unit:	G
Additional Code 1:	Not reported
Additional Code 2:	Not reported
Additional Code 3:	Not reported
Additional Code 4:	Not reported
Additional Code 5:	Not reported

Additional Information:

Year:	2009
Gen EPA ID:	CAL000321999
Shipment Date:	20091230
Creation Date:	7/20/2010 18:30:08
Receipt Date:	20100108
Manifest ID:	002122021FLE
Trans EPA ID:	CAR000183913
Trans Name:	BELSHIRE
Trans 2 EPA ID:	CAD981412356
Trans 2 Name:	PACIFIC TRANS ENVIRONMENTAL SERVICES INC
TSDF EPA ID:	NVT330010000
Trans Name:	US ECOLOGY NEVADA OPERATIONS
TSDF Alt EPA ID:	Not reported
TSDF Alt Name:	Not reported
Waste Code Description:	352 - Other organic solids
RCRA Code:	Not reported
Meth Code:	H132 - Landfill Or Surface Impoundment That Will Be Closed As Landfill(To Include On-Site Treatment And/Or Stabilization)
Quantity Tons:	0.1
Waste Quantity:	200
Quantity Unit:	P
Additional Code 1:	Not reported
Additional Code 2:	Not reported
Additional Code 3:	Not reported
Additional Code 4:	Not reported
Additional Code 5:	Not reported
Shipment Date:	20090629

SHELL SERVICE STATION (Continued) **S102437346**

Creation Date:	8/12/2009 18:30:36
Receipt Date:	20090701
Manifest ID:	002124061FLE
Trans EPA ID:	CAR000183913
Trans Name:	BELSHIRE
Trans 2 EPA ID:	CAT080016116
Trans 2 Name:	NIETO AND SONS TRUCKING INC
TSDF EPA ID:	CAT080013352
Trans Name:	DEMENNO KERDOON
TSDF Alt EPA ID:	Not reported
TSDF Alt Name:	Not reported
Waste Code Description:	134 - Aqueous solution with <10% total organic residues
RCRA Code:	Not reported
Meth Code:	H039 - Other Recovery Of Reclamation For Reuse Including Acid Regeneration, Organics Recovery Ect
Quantity Tons:	0.0546
Waste Quantity:	13
Quantity Unit:	G
Additional Code 1:	Not reported
Additional Code 2:	Not reported
Additional Code 3:	Not reported
Additional Code 4:	Not reported
Additional Code 5:	Not reported

Shipment Date:	20090420
Creation Date:	8/17/2009 18:30:40
Receipt Date:	20090501
Manifest ID:	002163961FLE
Trans EPA ID:	CAR000183913
Trans Name:	BELSHIRE
Trans 2 EPA ID:	OKD981588791
Trans 2 Name:	TRIAD TRANSPORT INC
TSDF EPA ID:	NVT330010000
Trans Name:	US ECOLOGY NEVADA OPERATIONS
TSDF Alt EPA ID:	Not reported
TSDF Alt Name:	Not reported
Waste Code Description:	352 - Other organic solids
RCRA Code:	Not reported
Meth Code:	H132 - Landfill Or Surface Impoundment That Will Be Closed As Landfill(To Include On-Site Treatment And/Or Stabilization)
Quantity Tons:	0.0625
Waste Quantity:	125
Quantity Unit:	P
Additional Code 1:	Not reported
Additional Code 2:	Not reported
Additional Code 3:	Not reported
Additional Code 4:	Not reported
Additional Code 5:	Not reported

Additional Information:

Year:	2008
Gen EPA ID:	CAL000321999

Shipment Date:	20080828
Creation Date:	10/21/2008 18:30:17
Receipt Date:	20080905
Manifest ID:	002154095FLE

SHELL SERVICE STATION (Continued) **S102437346**

Trans EPA ID:	CAR000183913
Trans Name:	BELSHIRE
Trans 2 EPA ID:	Not reported
Trans 2 Name:	Not reported
TSDF EPA ID:	CAT080013352
Trans Name:	DEMENNO KERDOON
TSDF Alt EPA ID:	Not reported
TSDF Alt Name:	Not reported
Waste Code Description:	134 - Aqueous solution with <10% total organic residues
RCRA Code:	Not reported
Meth Code:	H039 - Other Recovery Of Reclamation For Reuse Including Acid Regeneration, Organics Recovery Ect
Quantity Tons:	0.189
Waste Quantity:	45
Quantity Unit:	G
Additional Code 1:	Not reported
Additional Code 2:	Not reported
Additional Code 3:	Not reported
Additional Code 4:	Not reported
Additional Code 5:	Not reported

Shipment Date:	20080418
Creation Date:	6/25/2008 18:30:15
Receipt Date:	20080422
Manifest ID:	000825616FLE
Trans EPA ID:	CAR000183913
Trans Name:	BELSHIRE
Trans 2 EPA ID:	CAT080016116
Trans 2 Name:	NIETO & SONS
TSDF EPA ID:	CAT080013352
Trans Name:	DEMENNO KERDOON
TSDF Alt EPA ID:	Not reported
TSDF Alt Name:	Not reported
Waste Code Description:	134 - Aqueous solution with <10% total organic residues
RCRA Code:	Not reported
Meth Code:	H039 - Other Recovery Of Reclamation For Reuse Including Acid Regeneration, Organics Recovery Ect
Quantity Tons:	0.21
Waste Quantity:	50
Quantity Unit:	G
Additional Code 1:	Not reported
Additional Code 2:	Not reported
Additional Code 3:	Not reported
Additional Code 4:	Not reported
Additional Code 5:	Not reported

Additional Information:

Year:	2007
Gen EPA ID:	CAL000321999

Shipment Date:	20070821
Creation Date:	11/5/2007 18:30:51
Receipt Date:	20070829
Manifest ID:	000783018FLE
Trans EPA ID:	CAR000165175
Trans Name:	BELSHIRE ENVIRONMENTAL SERVICES INC
Trans 2 EPA ID:	Not reported

SHELL SERVICE STATION (Continued) **S102437346**

Trans 2 Name:	Not reported
TSDF EPA ID:	CAT080013352
Trans Name:	DEMENNO KERDOON
TSDF Alt EPA ID:	Not reported
TSDF Alt Name:	Not reported
Waste Code Description:	134 - Aqueous solution with <10% total organic residues
RCRA Code:	Not reported
Meth Code:	H039 - Other Recovery Of Reclamation For Reuse Including Acid Regeneration, Organics Recovery Ect
Quantity Tons:	0.021
Waste Quantity:	5
Quantity Unit:	G
Additional Code 1:	Not reported
Additional Code 2:	Not reported
Additional Code 3:	Not reported
Additional Code 4:	Not reported
Additional Code 5:	Not reported

Shipment Date:	20070821
Creation Date:	3/4/2008 18:30:41
Receipt Date:	20070831
Manifest ID:	000783017FLE
Trans EPA ID:	CAR000165175
Trans Name:	BELSHIRE ENVIRONMENTAL SERVICES INC
Trans 2 EPA ID:	OKD981588791
Trans 2 Name:	TRIAD TRANSPORT INC
TSDF EPA ID:	NVT330010000
Trans Name:	US ECOLOGY NEVADA OPERATIONS
TSDF Alt EPA ID:	Not reported
TSDF Alt Name:	Not reported
Waste Code Description:	352 - Other organic solids
RCRA Code:	Not reported
Meth Code:	H132 - Landfill Or Surface Impoundment That Will Be Closed As Landfill(To Include On-Site Treatment And/Or Stabilization)
Quantity Tons:	0.025
Waste Quantity:	50
Quantity Unit:	P
Additional Code 1:	Not reported
Additional Code 2:	Not reported
Additional Code 3:	Not reported
Additional Code 4:	Not reported
Additional Code 5:	Not reported

CERS:

Name:	SHELL SERVICE STATION
Address:	9155 SAN GABRIEL
City,State,Zip:	ATASCADERO, CA 93422
Site ID:	907567
CERS ID:	T0607900105
CERS Description:	Leaking Underground Storage Tank Cleanup Site

Affiliation:

Affiliation Type Desc:	Local Agency Caseworker
Entity Name:	PETER HAGUE - SAN LUIS OBISPO COUNTY
Entity Title:	Not reported
Affiliation Address:	P.O. BOX 1489
Affiliation City:	SAN LUIS OBISPO

SHELL SERVICE STATION (Continued) **S102437346**

Affiliation State:	CA
Affiliation Country:	Not reported
Affiliation Zip:	Not reported
Affiliation Phone:	,

D16 **TESORO SHELL 68505** **Cortese** **S113148501**
NW **9155 SAN GABRIEL RD** **HAZNET** **N/A**
1/4-1/2 **ATASCADERO, CA 93422**
0.355 mi.
1872 ft. **Site 3 of 3 in cluster D**

Relative:
Higher

Actual:
968 ft.

CORTESE:

Name:	SAN GABRIEL ROAD, ATASCADERO
Address:	9155 SAN GABRIEL RD
City,State,Zip:	ATASCADERO, CA 93422
Region:	CORTESE
Envirostor Id:	Not reported
Global ID:	Not reported
Site/Facility Type:	Not reported
Cleanup Status:	Not reported
Status Date:	Not reported
Site Code:	Not reported
Latitude:	Not reported
Longitude:	Not reported
Owner:	Not reported
Enf Type:	Clean-up and Abatement Order
Swat R:	Not reported
Flag:	CORTESE
Order No:	Not reported
Waste Discharge System No:	Not reported
Effective Date:	Not reported
Region 2:	3
WID Id:	3 400000N53
Solid Waste Id No:	Not reported
Waste Management Uit Name:	Not reported
File Name:	Cease Desist Orders & Cleanup Abatement Orders

HAZNET:

Name:	TESORO SHELL 68505
Address:	9155 SAN GABRIEL RD
Address 2:	Not reported
City,State,Zip:	ATASCADERO, CA 93422
Contact:	BRENDA RAMIREZ
Telephone:	2103474625
Mailing Name:	Not reported
Mailing Address:	500 SPEEDWAY DR
Year:	2020
Gepaid:	CAL000321999
TSD EPA ID:	CAT080013352
CA Waste Code:	134 - Aqueous solution with total organic residues less than 10 percent
Disposal Method:	H039 - Other Recovery Of Reclamation For Reuse Including Acid Regeneration, Organics Recovery Ect
Tons:	0.651

TESORO SHELL 68505 (Continued) **S113148501**

Year:	2020
Gepaid:	CAL000321999
TSD EPA ID:	NVT330010000
CA Waste Code:	352 - Other organic solids
Disposal Method:	H132 - Landfill Or Surface Impoundment That Will Be Closed As Landfill(To Include On-Site Treatment And/Or Stabilization)
Tons:	0.0625
Year:	2019
Gepaid:	CAL000321999
TSD EPA ID:	CAT080013352
CA Waste Code:	134 - Aqueous solution with total organic residues less than 10 percent
Disposal Method:	H039 - Other Recovery Of Reclamation For Reuse Including Acid Regeneration, Organics Recovery Ect
Tons:	0.15540
Year:	2018
Gepaid:	CAL000321999
TSD EPA ID:	CAT080013352
CA Waste Code:	133 - Aqueous solution with total organic residues 10 percent or more
Disposal Method:	H039 - Other Recovery Of Reclamation For Reuse Including Acid Regeneration, Organics Recovery Ect
Tons:	1.66800
Year:	2018
Gepaid:	CAL000321999
TSD EPA ID:	CAT080013352
CA Waste Code:	134 - Aqueous solution with total organic residues less than 10 percent
Disposal Method:	H039 - Other Recovery Of Reclamation For Reuse Including Acid Regeneration, Organics Recovery Ect
Tons:	0.12600
Year:	2018
Gepaid:	CAL000321999
TSD EPA ID:	NVT330010000
CA Waste Code:	352 - Other organic solids
Disposal Method:	H132 - Landfill Or Surface Impoundment That Will Be Closed As Landfill(To Include On-Site Treatment And/Or Stabilization)
Tons:	0.03750
Year:	2017
Gepaid:	CAL000321999
TSD EPA ID:	CAT080013352
CA Waste Code:	134 - Aqueous solution with total organic residues less than 10 percent
Disposal Method:	H039 - Other Recovery Of Reclamation For Reuse Including Acid Regeneration, Organics Recovery Ect
Tons:	0.336
Year:	2017
Gepaid:	CAL000321999
TSD EPA ID:	NVT330010000
CA Waste Code:	352 - Other organic solids
Disposal Method:	H132 - Landfill Or Surface Impoundment That Will Be Closed As Landfill(To Include On-Site Treatment And/Or Stabilization)

TESORO SHELL 68505 (Continued) **S113148501**

Tons:	0.0125
Year:	2016
Gepaid:	CAL000321999
TSD EPA ID:	NVT330010000
CA Waste Code:	352 - Other organic solids
Disposal Method:	H132 - Landfill Or Surface Impoundment That Will Be Closed As Landfill(To Include On-Site Treatment And/Or Stabilization)
Tons:	0.05
Year:	2016
Gepaid:	CAL000321999
TSD EPA ID:	CAT080013352
CA Waste Code:	134 - Aqueous solution with total organic residues less than 10 percent
Disposal Method:	H039 - Other Recovery Of Reclamation For Reuse Including Acid Regeneration, Organics Recovery Ect
Tons:	0.021

Click this hyperlink while viewing on your computer to access
5 additional CA HAZNET: record(s) in the EDR Site Report.

Additional Information:

Year:	2020
EM Manifest ID:	Not reported
Shipment Date:	9/28/2020
Shipment Date:	9/28/2020
Receipt Date:	10/8/2020
Manifest Number:	014679702FLE
Generator EPA ID:	CAL000321999
Name:	TESORO
Address:	9155 SAN GABRIEL RD
Address 2:	Not reported
City,State,Zip:	ATASCADERO 93422
Telephone:	Not reported
Contact:	Not reported
Contact Telephone:	949-460-5200
Contact Email:	Not reported
Transporter 1 EPA ID:	CAR000183913
Transporter Name:	Not reported
Transporter 1 Emergency Number:	Not reported
Transporter 2 EPA ID:	Not reported
Transporter Name 2:	Not reported
Transporter 2 Emergency Number:	Not reported
TSDF EPA ID:	CAT080013352
TSDF Name:	WORLD OIL RECYCLING
TSDF Address 1:	N. ALAMEDA STREET
TSDF Address 2:	Not reported
TSDF City,State,Zip:	COMPTON 90222-0000
TSDF Telephone:	Not reported
TSDFA EPA ID:	Not reported
Waste Code Description:	- Not reported
RCRA Code:	Not reported
Meth Code:	- Not reported
Quantity Tons:	Not reported
Waste Quantity:	Not reported

TESORO SHELL 68505 (Continued) **S113148501**

Quantity Unit:	Not reported
Year:	2020
EM Manifest ID:	Not reported
Shipment Date:	9/28/2020
Shipment Date:	9/28/2020
Receipt Date:	10/7/2020
Manifest Number:	014679703FLE
Generator EPA ID:	CAL000321999
Name:	TESORO SHELL 68505
Address:	9155 SAN GABRIEL RD
Address 2:	Not reported
City,State,Zip:	ATASCADERO 93422
Telephone:	Not reported
Contact:	Not reported
Contact Telephone:	800-424-9300
Contact Email:	Not reported
Transporter 1 EPA ID:	CAR000183913
Transporter Name:	Not reported
Transporter 1 Emergency Number:	Not reported
Transporter 2 EPA ID:	Not reported
Transporter Name 2:	Not reported
Transporter 2 Emergency Number:	Not reported
TSDF EPA ID:	NVT330010000
TSDF Name:	US ECOLOGY NEVADA, INC
TSDF Address 1:	HWY 95 11 MI S OF BEATTY
TSDF Address 2:	Not reported
TSDF City,State,Zip:	BEATTY 89003
TSDF Telephone:	Not reported
TSDFA EPA ID:	Not reported
Waste Code Description:	- Not reported
RCRA Code:	Not reported
Meth Code:	- Not reported
Quantity Tons:	Not reported
Waste Quantity:	Not reported
Quantity Unit:	Not reported
Year:	2020
EM Manifest ID:	Not reported
Shipment Date:	4/6/2020
Shipment Date:	4/6/2020
Receipt Date:	4/15/2020
Manifest Number:	014258006FLE
Generator EPA ID:	CAL000321999
Name:	TESORO SHELL 68505
Address:	9155 SAN GABRIEL RD
Address 2:	Not reported
City,State,Zip:	ATASCADERO 93422
Telephone:	Not reported
Contact:	Not reported
Contact Telephone:	800-424-9300
Contact Email:	Not reported
Transporter 1 EPA ID:	CAR000183913
Transporter Name:	Not reported
Transporter 1 Emergency Number:	Not reported
Transporter 2 EPA ID:	Not reported
Transporter Name 2:	Not reported

TESORO SHELL 68505 (Continued) **S113148501**

Transporter 2 Emergency Number:	Not reported
TSDF EPA ID:	NVT330010000
TSDF Name:	US ECOLOGY NEVADA, INC
TSDF Address 1:	HWY 95 11 MI S OF BEATTY
TSDF Address 2:	Not reported
TSDF City,State,Zip:	BEATTY 89003
TSDF Telephone:	Not reported
TSDFA EPA ID:	Not reported
Waste Code Description:	- Not reported
RCRA Code:	Not reported
Meth Code:	- Not reported
Quantity Tons:	Not reported
Waste Quantity:	Not reported
Quantity Unit:	Not reported

Year:	2020
EM Manifest ID:	Not reported
Shipment Date:	4/6/2020
Shipment Date:	4/6/2020
Receipt Date:	4/16/2020
Manifest Number:	014258005FLE
Generator EPA ID:	CAL000321999
Name:	TESORO SHELL 68505
Address:	9155 SAN GABRIEL RD
Address 2:	Not reported
City,State,Zip:	ATASCADERO 93422
Telephone:	Not reported
Contact:	Not reported
Contact Telephone:	949-460-5200
Contact Email:	Not reported
Transporter 1 EPA ID:	CAR000183913
Transporter Name:	Not reported
Transporter 1 Emergency Number:	Not reported
Transporter 2 EPA ID:	Not reported
Transporter Name 2:	Not reported
Transporter 2 Emergency Number:	Not reported
TSDF EPA ID:	CAT080013352
TSDF Name:	WORLD OIL RECYCLING
TSDF Address 1:	N. ALAMEDA STREET
TSDF Address 2:	Not reported
TSDF City,State,Zip:	COMPTON 90222-0000
TSDF Telephone:	Not reported
TSDFA EPA ID:	Not reported
Waste Code Description:	- Not reported
RCRA Code:	Not reported
Meth Code:	- Not reported
Quantity Tons:	Not reported
Waste Quantity:	Not reported
Quantity Unit:	Not reported

Year:	2020
EM Manifest ID:	Not reported
Shipment Date:	4/20/2020
Shipment Date:	4/20/2020
Receipt Date:	4/30/2020
Manifest Number:	013700764FLE
Generator EPA ID:	CAL000321999

TESORO SHELL 68505 (Continued) **S113148501**

Name:	TESORO SHELL 68505
Address:	9155 SAN GABRIEL RD
Address 2:	Not reported
City,State,Zip:	ATASCADERO 93422
Telephone:	Not reported
Contact:	Not reported
Contact Telephone:	949-460-5200
Contact Email:	Not reported
Transporter 1 EPA ID:	CAR000183913
Transporter Name:	Not reported
Transporter 1 Emergency Number:	Not reported
Transporter 2 EPA ID:	Not reported
Transporter Name 2:	Not reported
Transporter 2 Emergency Number:	Not reported
TSDF EPA ID:	CAT080013352
TSDF Name:	WORLD OIL RECYCLING
TSDF Address 1:	N. ALAMEDA STREET
TSDF Address 2:	Not reported
TSDF City,State,Zip:	COMPTON 90222-0000
TSDF Telephone:	Not reported
TSDFA EPA ID:	Not reported
Waste Code Description:	- Not reported
RCRA Code:	Not reported
Meth Code:	- Not reported
Quantity Tons:	Not reported
Waste Quantity:	Not reported
Quantity Unit:	Not reported
Year:	2020
EM Manifest ID:	Not reported
Shipment Date:	3/2/2020
Shipment Date:	3/2/2020
Receipt Date:	3/12/2020
Manifest Number:	013700228FLE
Generator EPA ID:	CAL000321999
Name:	TESORO
Address:	9155 SAN GABRIEL RD
Address 2:	Not reported
City,State,Zip:	ATASCADERO 93422
Telephone:	Not reported
Contact:	Not reported
Contact Telephone:	949-460-5200
Contact Email:	Not reported
Transporter 1 EPA ID:	CAR000183913
Transporter Name:	Not reported
Transporter 1 Emergency Number:	Not reported
Transporter 2 EPA ID:	Not reported
Transporter Name 2:	Not reported
Transporter 2 Emergency Number:	Not reported
TSDF EPA ID:	CAT080013352
TSDF Name:	WORLD OIL RECYCLING
TSDF Address 1:	N. ALAMEDA STREET
TSDF Address 2:	Not reported
TSDF City,State,Zip:	COMPTON 90222-0000
TSDF Telephone:	Not reported
TSDFA EPA ID:	Not reported
Waste Code Description:	- Not reported

TESORO SHELL 68505 (Continued) **S113148501**

RCRA Code: Not reported
Meth Code: - Not reported
Quantity Tons: Not reported
Waste Quantity: Not reported
Quantity Unit: Not reported

Additional Information:
Year: 2019
EM Manifest ID: 442016
Shipment Date: 6/10/2019
Shipment Date: 6/10/2019
Receipt Date: 6/20/2019
Manifest Number: 013711563FLE
Generator EPA ID: CAL000321999
Name: TESORO SHELL 68505
Address: 9155 SAN GABRIEL RD
Address 2: Not reported
City,State,Zip: ATASCADERO 93422
Telephone: 800-424-9300
Contact: Not reported
Contact Telephone: 949-460-5200
Contact Email: Not reported
Transporter 1 EPA ID: CAR000183913
Transporter Name: Not reported
Transporter 1 Emergency Number: Not reported
Transporter 2 EPA ID: CAT080016116
Transporter Name 2: Not reported
Transporter 2 Emergency Number: Not reported
TSDF EPA ID: CAT080013352
TSDF Name: WORLD OIL RECYCLING
TSDF Address 1: 2000 N. ALAMEDA STREET
TSDF Address 2: Not reported
TSDF City,State,Zip: COMPTON 90222-0000
TSDF Telephone: Not reported
TSDFA EPA ID: Not reported
Waste Code Description: - Not reported
RCRA Code: Not reported
Meth Code: - Not reported
Quantity Tons: Not reported
Waste Quantity: Not reported
Quantity Unit: Not reported

State:
Year: 2019
EM Manifest ID: 442016
Generator EPA ID: CAL000321999
Shipment Date: 2019-06-10
Manifest Number: 013711563FLE
Line Number: 1
Method Code: H039
Quantity Tons: 0.14700
Quantity Waste: 35.000000
Quantity Unit: G
Number of Containers: 1
Type of Container: Metal drums, barrels, kegs
Quantity Type: Gallons
State Code: 134

TESORO SHELL 68505 (Continued) **S113148501**

Year:	2019
EM Manifest ID:	238039
Shipment Date:	12/13/2018
Shipment Date:	12/13/2018
Receipt Date:	12/20/2018
Manifest Number:	012939967FLE
Generator EPA ID:	CAL000321999
Name:	TESORO
Address:	9155 SAN GABRIEL RD
Address 2:	Not reported
City,State,Zip:	ATASCADERO 93422
Telephone:	800-424-9300
Contact:	Not reported
Contact Telephone:	949-460-5200
Contact Email:	Not reported
Transporter 1 EPA ID:	CAR000183913
Transporter Name:	Not reported
Transporter 1 Emergency Number:	Not reported
Transporter 2 EPA ID:	CAT080016116
Transporter Name 2:	Not reported
Transporter 2 Emergency Number:	Not reported
TSDF EPA ID:	CAT080013352
TSDF Name:	DEMENNO/KERDOON
TSDF Address 1:	2000 N. ALAMEDA STREET
TSDF Address 2:	Not reported
TSDF City,State,Zip:	COMPTON 90222-0000
TSDF Telephone:	Not reported
TSDFA EPA ID:	Not reported
Waste Code Description:	- Not reported
RCRA Code:	Not reported
Meth Code:	- Not reported
Quantity Tons:	Not reported
Waste Quantity:	Not reported
Quantity Unit:	Not reported

State:

Year:	2019
EM Manifest ID:	238039
Generator EPA ID:	CAL000321999
Shipment Date:	2018-12-13
Manifest Number:	012939967FLE
Line Number:	1
Method Code:	H039
Quantity Tons:	0.02100
Quantity Waste:	5.000000
Quantity Unit:	G
Number of Containers:	1
Type of Container:	Metal drums, barrels, kegs
Quantity Type:	Gallons
State Code:	134

Additional Information:

Year:	2018
EM Manifest ID:	010648682FLE20170905_D_1
Shipment Date:	9/5/2017
Shipment Date:	9/5/2017

TESORO SHELL 68505 (Continued) **S113148501**

Receipt Date:	9/14/2017
Manifest Number:	010648682FLE
Generator EPA ID:	CAL000321999
Name:	TESORO
Address:	Not reported
Address 2:	Not reported
City,State,Zip:	Not reported
Telephone:	Not reported
Contact:	Not reported
Contact Telephone:	Not reported
Contact Email:	Not reported
Transporter 1 EPA ID:	CAR000183913
Transporter Name:	Not reported
Transporter 1 Emergency Number:	Not reported
Transporter 2 EPA ID:	CAT080016116
Transporter Name 2:	Not reported
Transporter 2 Emergency Number:	Not reported
TSDF EPA ID:	CAT080013352
TSDF Name:	DEMENNO KERDOON
TSDF Address 1:	Not reported
TSDF Address 2:	Not reported
TSDF City,State,Zip:	Not reported
TSDF Telephone:	Not reported
TSDFA EPA ID:	Not reported
Waste Code Description:	- Not reported
RCRA Code:	Not reported
Meth Code:	- Not reported
Quantity Tons:	Not reported
Waste Quantity:	Not reported
Quantity Unit:	Not reported

State:

Year:	2018
EM Manifest ID:	010648682FLE20170905_D_1
Generator EPA ID:	CAL000321999
Shipment Date:	2017-09-05
Manifest Number:	010648682FLE
Line Number:	1
Method Code:	H039
Quantity Tons:	0.08400
Quantity Waste:	20.000000
Quantity Unit:	G
Number of Containers:	1
Type of Container:	NULL
Quantity Type:	NULL
State Code:	134

Year:	2018
EM Manifest ID:	010657244FLE20180108_D_1
Shipment Date:	1/8/2018
Shipment Date:	1/8/2018
Receipt Date:	1/18/2018
Manifest Number:	010657244FLE
Generator EPA ID:	CAL000321999
Name:	TESORO
Address:	Not reported
Address 2:	Not reported

TESORO SHELL 68505 (Continued) **S113148501**

City,State,Zip:	Not reported
Telephone:	Not reported
Contact:	Not reported
Contact Telephone:	Not reported
Contact Email:	Not reported
Transporter 1 EPA ID:	CAR000183913
Transporter Name:	Not reported
Transporter 1 Emergency Number:	Not reported
Transporter 2 EPA ID:	CAT080016116
Transporter Name 2:	Not reported
Transporter 2 Emergency Number:	Not reported
TSDF EPA ID:	CAT080013352
TSDF Name:	DEMENNO KERDOON
TSDF Address 1:	Not reported
TSDF Address 2:	Not reported
TSDF City,State,Zip:	Not reported
TSDF Telephone:	Not reported
TSDFA EPA ID:	Not reported
Waste Code Description:	- Not reported
RCRA Code:	Not reported
Meth Code:	- Not reported
Quantity Tons:	Not reported
Waste Quantity:	Not reported
Quantity Unit:	Not reported

State:

Year:	2018
EM Manifest ID:	010657244FLE20180108_D_1
Generator EPA ID:	CAL000321999
Shipment Date:	2018-01-08
Manifest Number:	010657244FLE
Line Number:	1
Method Code:	H039
Quantity Tons:	0.02100
Quantity Waste:	5.000000
Quantity Unit:	G
Number of Containers:	1
Type of Container:	NULL
Quantity Type:	NULL
State Code:	134

Additional Information:

Year:	2017
Gen EPA ID:	CAL000321999
Shipment Date:	20170905
Creation Date:	5/30/2018 18:34:06
Receipt Date:	20170914
Manifest ID:	010648682FLE
Trans EPA ID:	CAR000183913
Trans Name:	BELSHIRE
Trans 2 EPA ID:	CAT080016116
Trans 2 Name:	NIETO AND SONS TRUCKING INC
TSDF EPA ID:	CAT080013352
Trans Name:	DEMENNO KERDOON
TSDF Alt EPA ID:	Not reported

TESORO SHELL 68505 (Continued) **S113148501**

TSDF Alt Name:	Not reported
Waste Code Description:	134 - Aqueous solution with <10% total organic residues
RCRA Code:	Not reported
Meth Code:	H039 - Other Recovery Of Reclamation For Reuse Including Acid Regeneration, Organics Recovery Ect
Quantity Tons:	0.084
Waste Quantity:	20
Quantity Unit:	G
Additional Code 1:	Not reported
Additional Code 2:	Not reported
Additional Code 3:	Not reported
Additional Code 4:	Not reported
Additional Code 5:	Not reported
Shipment Date:	20170616
Creation Date:	7/27/2018 18:30:18
Receipt Date:	20170621
Manifest ID:	009697162FLE
Trans EPA ID:	CAR000183913
Trans Name:	BELSHIRE
Trans 2 EPA ID:	Not reported
Trans 2 Name:	Not reported
TSDF EPA ID:	NVT330010000
Trans Name:	US ECOLOGY NEVADA OPERATIONS
TSDF Alt EPA ID:	Not reported
TSDF Alt Name:	Not reported
Waste Code Description:	352 - Other organic solids
RCRA Code:	D018
Meth Code:	H132 - Landfill Or Surface Impoundment That Will Be Closed As Landfill(To Include On-Site Treatment And/Or Stabilization)
Quantity Tons:	0.0125
Waste Quantity:	25
Quantity Unit:	P
Additional Code 1:	Not reported
Additional Code 2:	Not reported
Additional Code 3:	Not reported
Additional Code 4:	Not reported
Additional Code 5:	Not reported
Shipment Date:	20170313
Creation Date:	5/24/2017 18:30:56
Receipt Date:	20170316
Manifest ID:	009686800FLE
Trans EPA ID:	CAR000183913
Trans Name:	BELSHIRE
Trans 2 EPA ID:	CAT080016116
Trans 2 Name:	NIETO AND SONS TRUCKING INC
TSDF EPA ID:	CAT080013352
Trans Name:	DEMENNO KERDOON
TSDF Alt EPA ID:	Not reported
TSDF Alt Name:	Not reported
Waste Code Description:	134 - Aqueous solution with <10% total organic residues
RCRA Code:	Not reported
Meth Code:	H039 - Other Recovery Of Reclamation For Reuse Including Acid Regeneration, Organics Recovery Ect
Quantity Tons:	0.252
Waste Quantity:	60

TESORO SHELL 68505 (Continued) **S113148501**

Quantity Unit:	G
Additional Code 1:	Not reported
Additional Code 2:	Not reported
Additional Code 3:	Not reported
Additional Code 4:	Not reported
Additional Code 5:	Not reported

Additional Information:

Year:	2016
Gen EPA ID:	CAL000321999
Shipment Date:	20151111
Creation Date:	6/30/2016 18:31:00
Receipt Date:	20151118
Manifest ID:	008725177FLE
Trans EPA ID:	CAR000183913
Trans Name:	BELSHIRE
Trans 2 EPA ID:	Not reported
Trans 2 Name:	Not reported
TSDF EPA ID:	NVT330010000
Trans Name:	US ECOLOGY NEVADA OPERATIONS
TSDF Alt EPA ID:	Not reported
TSDF Alt Name:	Not reported
Waste Code Description:	352 - Other organic solids
RCRA Code:	D018
Meth Code:	H132 - Landfill Or Surface Impoundment That Will Be Closed As Landfill(To Include On-Site Treatment And/Or Stabilization)
Quantity Tons:	0.04
Waste Quantity:	80
Quantity Unit:	P
Additional Code 1:	Not reported
Additional Code 2:	Not reported
Additional Code 3:	Not reported
Additional Code 4:	Not reported
Additional Code 5:	Not reported
Shipment Date:	20150407
Creation Date:	7/6/2015 22:15:25
Receipt Date:	20150416
Manifest ID:	007645406FLE
Trans EPA ID:	CAR000183913
Trans Name:	BELSHIRE
Trans 2 EPA ID:	Not reported
Trans 2 Name:	Not reported
TSDF EPA ID:	CAT080013352
Trans Name:	DEMENNO KERDOON
TSDF Alt EPA ID:	Not reported
TSDF Alt Name:	Not reported
Waste Code Description:	134 - Aqueous solution with <10% total organic residues
RCRA Code:	Not reported
Meth Code:	H039 - Other Recovery Of Reclamation For Reuse Including Acid Regeneration, Organics Recovery Ect
Quantity Tons:	0.105
Waste Quantity:	25
Quantity Unit:	G
Additional Code 1:	Not reported
Additional Code 2:	Not reported

TESORO SHELL 68505 (Continued) **S113148501**

Additional Code 3:	Not reported
Additional Code 4:	Not reported
Additional Code 5:	Not reported
Shipment Date:	20150407
Creation Date:	9/11/2015 22:15:40
Receipt Date:	20150415
Manifest ID:	007645405FLE
Trans EPA ID:	CAR000183913
Trans Name:	BELSHIRE
Trans 2 EPA ID:	Not reported
Trans 2 Name:	Not reported
TSDF EPA ID:	NVT330010000
Trans Name:	US ECOLOGY NEVADA OPERATIONS
TSDF Alt EPA ID:	Not reported
TSDF Alt Name:	Not reported
Waste Code Description:	352 - Other organic solids
RCRA Code:	D018
Meth Code:	H132 - Landfill Or Surface Impoundment That Will Be Closed As Landfill(To Include On-Site Treatment And/Or Stabilization)
Quantity Tons:	0.025
Waste Quantity:	50
Quantity Unit:	P
Additional Code 1:	Not reported
Additional Code 2:	Not reported
Additional Code 3:	Not reported
Additional Code 4:	Not reported
Additional Code 5:	Not reported

Additional Information:

Year:	2015
Gen EPA ID:	CAL000321999
Shipment Date:	20151111
Creation Date:	6/30/2016 18:31:00
Receipt Date:	20151118
Manifest ID:	008725177FLE
Trans EPA ID:	CAR000183913
Trans Name:	BELSHIRE
Trans 2 EPA ID:	Not reported
Trans 2 Name:	Not reported
TSDF EPA ID:	NVT330010000
Trans Name:	US ECOLOGY NEVADA OPERATIONS
TSDF Alt EPA ID:	Not reported
TSDF Alt Name:	Not reported
Waste Code Description:	352 - Other organic solids
RCRA Code:	D018
Meth Code:	H132 - Landfill Or Surface Impoundment That Will Be Closed As Landfill(To Include On-Site Treatment And/Or Stabilization)
Quantity Tons:	0.04
Waste Quantity:	80
Quantity Unit:	P
Additional Code 1:	Not reported
Additional Code 2:	Not reported
Additional Code 3:	Not reported
Additional Code 4:	Not reported
Additional Code 5:	Not reported

TESORO SHELL 68505 (Continued) **S113148501**

Shipment Date:	20150407
Creation Date:	9/11/2015 22:15:40
Receipt Date:	20150415
Manifest ID:	007645405FLE
Trans EPA ID:	CAR000183913
Trans Name:	BELSHIRE
Trans 2 EPA ID:	Not reported
Trans 2 Name:	Not reported
TSDF EPA ID:	NVT330010000
Trans Name:	US ECOLOGY NEVADA OPERATIONS
TSDF Alt EPA ID:	Not reported
TSDF Alt Name:	Not reported
Waste Code Description:	352 - Other organic solids
RCRA Code:	D018
Meth Code:	H132 - Landfill Or Surface Impoundment That Will Be Closed As Landfill(To Include On-Site Treatment And/Or Stabilization)
Quantity Tons:	0.025
Waste Quantity:	50
Quantity Unit:	P
Additional Code 1:	Not reported
Additional Code 2:	Not reported
Additional Code 3:	Not reported
Additional Code 4:	Not reported
Additional Code 5:	Not reported

Shipment Date:	20150407
Creation Date:	7/6/2015 22:15:25
Receipt Date:	20150416
Manifest ID:	007645406FLE
Trans EPA ID:	CAR000183913
Trans Name:	BELSHIRE
Trans 2 EPA ID:	Not reported
Trans 2 Name:	Not reported
TSDF EPA ID:	CAT080013352
Trans Name:	DEMENNO KERDOON
TSDF Alt EPA ID:	Not reported
TSDF Alt Name:	Not reported
Waste Code Description:	134 - Aqueous solution with <10% total organic residues
RCRA Code:	Not reported
Meth Code:	H039 - Other Recovery Of Reclamation For Reuse Including Acid Regeneration, Organics Recovery Ect
Quantity Tons:	0.105
Waste Quantity:	25
Quantity Unit:	G
Additional Code 1:	Not reported
Additional Code 2:	Not reported
Additional Code 3:	Not reported
Additional Code 4:	Not reported
Additional Code 5:	Not reported

Additional Information:

Year:	2014
Gen EPA ID:	CAL000321999

Shipment Date:	20141023
Creation Date:	3/23/2015 22:15:20
Receipt Date:	20141029

TESORO SHELL 68505 (Continued) **S113148501**

Manifest ID:	007638968FLE
Trans EPA ID:	CAR000183913
Trans Name:	BELSHIRE
Trans 2 EPA ID:	Not reported
Trans 2 Name:	Not reported
TSDF EPA ID:	NVT330010000
Trans Name:	US ECOLOGY NEVADA OPERATIONS
TSDF Alt EPA ID:	Not reported
TSDF Alt Name:	Not reported
Waste Code Description:	352 - Other organic solids
RCRA Code:	D018
Meth Code:	H132 - Landfill Or Surface Impoundment That Will Be Closed As Landfill(To Include On-Site Treatment And/Or Stabilization)
Quantity Tons:	0.0375
Waste Quantity:	75
Quantity Unit:	P
Additional Code 1:	Not reported
Additional Code 2:	Not reported
Additional Code 3:	Not reported
Additional Code 4:	Not reported
Additional Code 5:	Not reported
Shipment Date:	20140707
Creation Date:	9/13/2014 22:15:20
Receipt Date:	20140716
Manifest ID:	007616085FLE
Trans EPA ID:	CAR000183913
Trans Name:	BELSHIRE
Trans 2 EPA ID:	Not reported
Trans 2 Name:	Not reported
TSDF EPA ID:	CAT080013352
Trans Name:	DEMENNO KERDOON
TSDF Alt EPA ID:	Not reported
TSDF Alt Name:	Not reported
Waste Code Description:	134 - Aqueous solution with <10% total organic residues
RCRA Code:	Not reported
Meth Code:	H039 - Other Recovery Of Reclamation For Reuse Including Acid Regeneration, Organics Recovery Ect
Quantity Tons:	0.021
Waste Quantity:	5
Quantity Unit:	G
Additional Code 1:	Not reported
Additional Code 2:	Not reported
Additional Code 3:	Not reported
Additional Code 4:	Not reported
Additional Code 5:	Not reported
Shipment Date:	20140505
Creation Date:	8/8/2014 22:14:58
Receipt Date:	20140515
Manifest ID:	004641920FLE
Trans EPA ID:	CAR000183913
Trans Name:	BELSHIRE
Trans 2 EPA ID:	CAT080016116
Trans 2 Name:	NIETO AND SONS TRUCKING INC
TSDF EPA ID:	CAT080013352
Trans Name:	DEMENNO KERDOON

TESORO SHELL 68505 (Continued) **S113148501**

TSDF Alt EPA ID:	Not reported
TSDF Alt Name:	Not reported
Waste Code Description:	134 - Aqueous solution with <10% total organic residues
RCRA Code:	Not reported
Meth Code:	H039 - Other Recovery Of Reclamation For Reuse Including Acid Regeneration, Organics Recovery Ect
Quantity Tons:	0.21
Waste Quantity:	50
Quantity Unit:	G
Additional Code 1:	Not reported
Additional Code 2:	Not reported
Additional Code 3:	Not reported
Additional Code 4:	Not reported
Additional Code 5:	Not reported
Shipment Date:	20140505
Creation Date:	10/10/2014 22:15:06
Receipt Date:	20140514
Manifest ID:	007614010FLE
Trans EPA ID:	CAR000183913
Trans Name:	BELSHIRE
Trans 2 EPA ID:	Not reported
Trans 2 Name:	Not reported
TSDF EPA ID:	NVT330010000
Trans Name:	US ECOLOGY NEVADA OPERATIONS
TSDF Alt EPA ID:	Not reported
TSDF Alt Name:	Not reported
Waste Code Description:	352 - Other organic solids
RCRA Code:	D018
Meth Code:	H132 - Landfill Or Surface Impoundment That Will Be Closed As Landfill(To Include On-Site Treatment And/Or Stabilization)
Quantity Tons:	0.015
Waste Quantity:	30
Quantity Unit:	P
Additional Code 1:	Not reported
Additional Code 2:	Not reported
Additional Code 3:	Not reported
Additional Code 4:	Not reported
Additional Code 5:	Not reported
Shipment Date:	20140113
Creation Date:	3/30/2014 22:15:09
Receipt Date:	20140123
Manifest ID:	004662551FLE
Trans EPA ID:	CAR000183913
Trans Name:	BELSHIRE
Trans 2 EPA ID:	Not reported
Trans 2 Name:	Not reported
TSDF EPA ID:	CAT080013352
Trans Name:	DEMENNO KERDOON
TSDF Alt EPA ID:	Not reported
TSDF Alt Name:	Not reported
Waste Code Description:	221 - Waste oil and mixed oil
RCRA Code:	Not reported
Meth Code:	H039 - Other Recovery Of Reclamation For Reuse Including Acid Regeneration, Organics Recovery Ect
Quantity Tons:	0.038

TESORO SHELL 68505 (Continued) **S113148501**

Waste Quantity:	10
Quantity Unit:	G
Additional Code 1:	Not reported
Additional Code 2:	Not reported
Additional Code 3:	Not reported
Additional Code 4:	Not reported
Additional Code 5:	Not reported

17
ENE
1/4-1/2
0.387 mi.
2044 ft.

Relative:
Lower

Actual:
913 ft.

DEPARTMENT OF STATE HOSPITALS
10333 EL CAMINO REAL
ATSCADERO, CA 93422

RCRA-SQG **1000377932**
ENVIROSTOR **CAD981448707**
WMUDS/SWAT
CERS HAZ WASTE
SWEEPS UST
CERS TANKS
FTTS
HIST FTTS
FINDS
ECHO
E MANIFEST
CUPA Listings
EMI
ENF
HWTS
WDS
WDR
CIWQS
CERS

RCRA Listings:

Date Form Received by Agency:	20240109
Handler Name:	Department Of Hospitals-Atascadero
Handler Address:	El Camino Real
Handler City,State,Zip:	ATASCADERO, CA 93422
EPA ID:	CAD981448707
Contact Name:	NICOLE ROBARDS
Contact Address:	PO BOX 7001
Contact City,State,Zip:	ATASCADERO, CA 93423
Contact Telephone:	805-468-2151 x2151
Contact Fax:	805-468-3086
Contact Email:	NICOLE.ROBARDS@DSH.CA.GOV
Contact Title:	ENVIRONMENT OF CARE ANALYST
EPA Region:	09
Land Type:	Other
Federal Waste Generator Description:	Small Quantity Generator
Non-Notifier:	Not reported
Biennial Report Cycle:	2023
Accessibility:	Not reported
Active Site Indicator:	Handler Activities
State District Owner:	Ca
State District:	CA
Mailing Address:	PO BOX 7001
Mailing City,State,Zip:	ATSCADERO, CA 93423
Owner Name:	Department Of State Hospitals
Owner Type:	State
Operator Name:	Department Of State Hospitals-Atascadero
Operator Type:	State
Short-Term Generator Activity:	No
Importer Activity:	No

DEPARTMENT OF STATE HOSPITALS (Continued) **1000377932**

Mixed Waste Generator:	No
Transporter Activity:	No
Transfer Facility Activity:	No
Recycler Activity with Storage:	No
Small Quantity On-Site Burner Exemption:	No
Smelting Melting and Refining Furnace Exemption:	No
Underground Injection Control:	No
Off-Site Waste Receipt:	No
Universal Waste Indicator:	No
Universal Waste Destination Facility:	No
Federal Universal Waste:	No
Active Site State-Reg Handler:	---
Federal Facility Indicator:	Not reported
Hazardous Secondary Material Indicator:	N
Sub-Part K Indicator:	Not reported
2018 GPRA Permit Baseline:	Not on the Baseline
2018 GPRA Renewals Baseline:	Not on the Baseline
202 GPRA Corrective Action Baseline:	No
Subject to Corrective Action Universe:	No
Non-TSDFs Where RCRA CA has Been Imposed Universe:	No
Corrective Action Priority Ranking:	No NCAPS ranking
Environmental Control Indicator:	No
Institutional Control Indicator:	No
Human Exposure Controls Indicator:	N/A
Groundwater Controls Indicator:	N/A
Significant Non-Complier Universe:	No
Unaddressed Significant Non-Complier Universe:	No
Addressed Significant Non-Complier Universe:	No
Significant Non-Complier With a Compliance Schedule Universe:	No
Financial Assurance Required:	Not reported
Handler Date of Last Change:	20240920
Recognized Trader-Importer:	No
Recognized Trader-Exporter:	No
Importer of Spent Lead Acid Batteries:	No
Exporter of Spent Lead Acid Batteries:	No
Recycler Activity Without Storage:	No
Manifest Broker:	No
Sub-Part P Indicator:	No

Biennial: List of Years
Year: 2023

Click Here for Biennial Reporting System Data:
Year: 2021

Click Here for Biennial Reporting System Data:

Hazardous Waste Summary:
Waste Code: D001
Waste Description: Ignitable Waste

Waste Code: D002
Waste Description: Corrosive Waste

Waste Code: D009
Waste Description: Mercury

DEPARTMENT OF STATE HOSPITALS (Continued) **1000377932**

Waste Code: D010
Waste Description: Selenium

Waste Code: D011
Waste Description: Silver

Waste Code: P001
Waste Description: 2h-1-Benzopyran-2-One, 4-Hydroxy-3-(3-Oxo-1-Phenylbutyl)-, & Salts, When Present At Concentrations Greater Than 0.3% (Or) Warfarin, & Salts, When Present At Concentrations Greater Than 0.3%

Waste Code: P042
Waste Description: 1,2-Benzenediol, 4-[1-Hydroxy-2-(Methylamino)Ethyl]-, (R)- (Or) Epinephrine

Waste Code: P081
Waste Description: 1,2,3-Propanetriol, Trinitrate (R) (Or) Nitroglycerine (R)

Waste Code: U122
Waste Description: Formaldehyde

Waste Code: U188
Waste Description: Phenol

Handler - Owner Operator:
Owner/Operator Indicator: Owner
Owner/Operator Name: DEPARTMENT OF STATE HOSPITALS
Legal Status: State
Date Became Current: 19870410
Date Ended Current: Not reported
Owner/Operator Address: 1600 9TH ST
Owner/Operator City,State,Zip: SACRAMENTO, CA 95814
Owner/Operator Telephone: 916-654-2351
Owner/Operator Telephone Ext: Not reported
Owner/Operator Fax: Not reported
Owner/Operator Email: OFFICEOFCOMMUNICATIONS@DSH.CA.GOV

Owner/Operator Indicator: Owner
Owner/Operator Name: DEPARTMENT OF STATE HOSPITALS
Legal Status: State
Date Became Current: 19870410
Date Ended Current: Not reported
Owner/Operator Address: 1600 9TH ST
Owner/Operator City,State,Zip: SACRAMENTO, CA 95814
Owner/Operator Telephone: 916-654-2351
Owner/Operator Telephone Ext: Not reported
Owner/Operator Fax: Not reported
Owner/Operator Email: OFFICEOFCOMMUNICATIONS@DSH.CA.GOV

Owner/Operator Indicator: Operator
Owner/Operator Name: NOT REQUIRED
Legal Status: State
Date Became Current: Not reported
Date Ended Current: Not reported
Owner/Operator Address: NOT REQUIRED
Owner/Operator City,State,Zip: NOT REQUIRED, ME 99999
Owner/Operator Telephone: 415-555-1212

DEPARTMENT OF STATE HOSPITALS (Continued) **1000377932**

Owner/Operator Telephone Ext: Not reported
Owner/Operator Fax: Not reported
Owner/Operator Email: Not reported

Owner/Operator Indicator: Owner
Owner/Operator Name: DEPARTMENT OF STATE HOSPITALS
Legal Status: State
Date Became Current: 19870410
Date Ended Current: Not reported
Owner/Operator Address: 1600 9TH ST
Owner/Operator City,State,Zip: SACRAMENTO, CA 95814
Owner/Operator Telephone: Not reported
Owner/Operator Telephone Ext: Not reported
Owner/Operator Fax: Not reported
Owner/Operator Email: Not reported

Owner/Operator Indicator: Owner
Owner/Operator Name: STATE OF CALIFORNIA
Legal Status: State
Date Became Current: Not reported
Date Ended Current: Not reported
Owner/Operator Address: NOT REQUIRED
Owner/Operator City,State,Zip: NOT REQUIRED, ME 99999
Owner/Operator Telephone: 415-555-1212
Owner/Operator Telephone Ext: Not reported
Owner/Operator Fax: Not reported
Owner/Operator Email: Not reported

Owner/Operator Indicator: Operator
Owner/Operator Name: DEPARTMENT OF STATE HOSPITALS-ATASCADERO
Legal Status: State
Date Became Current: 19870410
Date Ended Current: Not reported
Owner/Operator Address: Not reported
Owner/Operator City,State,Zip: Not reported
Owner/Operator Telephone: Not reported
Owner/Operator Telephone Ext: Not reported
Owner/Operator Fax: Not reported
Owner/Operator Email: Not reported

Owner/Operator Indicator: Operator
Owner/Operator Name: DEPARTMENT OF STATE HOSPITALS-ATASCADERO
Legal Status: State
Date Became Current: 19870410
Date Ended Current: Not reported
Owner/Operator Address: 10333 EL CAMINO REAL
Owner/Operator City,State,Zip: ATASCADERO, CA 93422
Owner/Operator Telephone: 805-296-3953
Owner/Operator Telephone Ext: Not reported
Owner/Operator Fax: Not reported
Owner/Operator Email: NICOLE.ROBARDS@DSH.CA.GOV

Owner/Operator Indicator: Operator
Owner/Operator Name: DEPARTMENT OF STATE HOSPITALS-ATASCADERO
Legal Status: State
Date Became Current: 19870410
Date Ended Current: Not reported

DEPARTMENT OF STATE HOSPITALS (Continued) **1000377932**

Owner/Operator Address: 10333 EL CAMINO REAL
Owner/Operator City,State,Zip: ATASCADERO, CA 93422
Owner/Operator Telephone: 805-296-3953
Owner/Operator Telephone Ext: Not reported
Owner/Operator Fax: Not reported
Owner/Operator Email: NICOLE.ROBARDS@DSH.CA.GOV

Historic Generators:

Receive Date: 20220309
Handler Name: DEPARTMENT OF HOSPITALS-ATASCADERO
Federal Waste Generator Description: Small Quantity Generator
State District Owner: Ca
Large Quantity Handler of Universal Waste: No
Recognized Trader Importer: No
Recognized Trader Exporter: No
Spent Lead Acid Battery Importer: No
Spent Lead Acid Battery Exporter: No
Current Record: No
Non Storage Recycler Activity: No
Electronic Manifest Broker: No

Receive Date: 20240109
Handler Name: DEPARTMENT OF HOSPITALS-ATASCADERO
Federal Waste Generator Description: Small Quantity Generator
State District Owner: Ca
Large Quantity Handler of Universal Waste: No
Recognized Trader Importer: No
Recognized Trader Exporter: No
Spent Lead Acid Battery Importer: No
Spent Lead Acid Battery Exporter: No
Current Record: Yes
Non Storage Recycler Activity: No
Electronic Manifest Broker: No

Receive Date: 19910507
Handler Name: ATASCADERO STATE HOSPITAL
Federal Waste Generator Description: Small Quantity Generator
State District Owner: Ca
Large Quantity Handler of Universal Waste: No
Recognized Trader Importer: No
Recognized Trader Exporter: No
Spent Lead Acid Battery Importer: No
Spent Lead Acid Battery Exporter: No
Current Record: No
Non Storage Recycler Activity: Not reported
Electronic Manifest Broker: Not reported

Receive Date: 20170717
Handler Name: DEPARTMENT OF HOSPITALS-ATASCADERO
Federal Waste Generator Description: Small Quantity Generator
State District Owner: Ca
Large Quantity Handler of Universal Waste: No
Recognized Trader Importer: No
Recognized Trader Exporter: No
Spent Lead Acid Battery Importer: No
Spent Lead Acid Battery Exporter: No
Current Record: No

DEPARTMENT OF STATE HOSPITALS (Continued) **1000377932**

Non Storage Recycler Activity: Not reported
Electronic Manifest Broker: Not reported

Receive Date: 19920326
Handler Name: ATASCADERO STATE HOSPITAL DEPARTMENT OF
Federal Waste Generator Description: Large Quantity Generator
State District Owner: Not reported
Large Quantity Handler of Universal Waste: No
Recognized Trader Importer: No
Recognized Trader Exporter: No
Spent Lead Acid Battery Importer: No
Spent Lead Acid Battery Exporter: No
Current Record: No
Non Storage Recycler Activity: Not reported
Electronic Manifest Broker: Not reported

List of NAICS Codes and Descriptions:
NAICS Code: 62221
NAICS Description: Psychiatric And Substance Abuse Hospitals

NAICS Code: 62311
NAICS Description: Nursing Care Facilities

NAICS Code: 722
NAICS Description: Food Services And Drinking Places

NAICS Code: 922140
NAICS Description: Correctional Institutions

Has the Facility Received Notices of Violations:
Found Violation: No
Agency Which Determined Violation: Not reported
Violation Short Description: Not reported
Date Violation was Determined: Not reported
Actual Return to Compliance Date: Not reported
Return to Compliance Qualifier: Not reported
Violation Responsible Agency: Not reported
Scheduled Compliance Date: Not reported
Enforcement Identifier: Not reported
Date of Enforcement Action: Not reported
Enforcement Responsible Agency: Not reported
Enforcement Docket Number: Not reported
Enforcement Attorney: Not reported
Corrective Action Component: Not reported
Appeal Initiated Date: Not reported
Appeal Resolution Date: Not reported
Disposition Status Date: Not reported
Disposition Status: Not reported
Disposition Status Description: Not reported
Consent/Final Order Sequence Number: Not reported
Consent/Final Order Respondent Name: Not reported
Consent/Final Order Lead Agency: Not reported
Enforcement Type: Not reported
Enforcement Responsible Person: Not reported
Enforcement Responsible Sub-Organization: Not reported
SEP Sequence Number: Not reported

DEPARTMENT OF STATE HOSPITALS (Continued) **1000377932**

SEP Expenditure Amount:	Not reported
SEP Scheduled Completion Date:	Not reported
SEP Actual Date:	Not reported
SEP Defaulted Date:	Not reported
SEP Type:	Not reported
SEP Type Description:	Not reported
Proposed Amount:	Not reported
Final Monetary Amount:	Not reported
Paid Amount:	Not reported
Final Count:	Not reported
Final Amount:	Not reported

Evaluation Action Summary:

Evaluation Date:	19980421
Evaluation Responsible Agency:	State
Found Violation:	No
Evaluation Type Description:	COMPLIANCE EVALUATION INSPECTION
Evaluation Responsible Person Identifier:	R9STA
Evaluation Responsible Sub-Organization:	Not reported
Actual Return to Compliance Date:	Not reported
Scheduled Compliance Date:	Not reported
Date of Request:	Not reported
Date Response Received:	Not reported
Request Agency:	Not reported
Former Citation:	Not reported

ENVIROSTOR:

Name:	ATASCADERO STATE HOSPITAL DISPOSAL SITE
Address:	10333 EL CAMINO REAL
City,State,Zip:	ATASCADERO, CA 93422
Facility ID:	40800002
Status:	No Further Action
Status Date:	03/08/1983
Site Code:	Not reported
Site Type:	Historical
Site Type Detailed:	* Historical
Acres:	Not reported
NPL:	NO
Regulatory Agencies:	NONE SPECIFIED
Lead Agency:	NONE SPECIFIED
Program Manager:	Not reported
Supervisor:	Not reported
Division Branch:	Cleanup Sacramento
Assembly:	30
Senate:	17
Special Program:	Not reported
Restricted Use:	NO
Site Mgmt Req:	NONE SPECIFIED
Funding:	Not reported
Latitude:	35.47138
Longitude:	-120.6527
APN:	NONE SPECIFIED
Past Use:	UNKNOWN
Potential COC:	* HOUSEHOLD WASTES
Confirmed COC:	NONE SPECIFIED

DEPARTMENT OF STATE HOSPITALS (Continued) **1000377932**

Potential Description: NMA
Alias Name: 40800002
Alias Type: Envirostor ID Number

Completed Info:
Completed Area Name: PROJECT WIDE
Completed Sub Area Name: Not reported
Completed Document Type: * Discovery
Completed Date: 03/03/1983
Comments: FACILITY IDENTIFIED TELEPHONE CONTACT-BACKGROUND INFORMATION ATAS.S. H.-MOSTLY DEMOLITION DEBRIS WENT INTO SITE. NO WRITTEN RECORDS

Future Area Name: Not reported
Future Sub Area Name: Not reported
Future Document Type: Not reported
Future Due Date: Not reported
Schedule Area Name: Not reported
Schedule Sub Area Name: Not reported
Schedule Document Type: Not reported
Schedule Due Date: Not reported
Schedule Revised Date: Not reported

WMUDS/SWAT:
Edit Date: Not reported
Complexity: Not reported
Primary Waste: Not reported
Primary Waste Type: Not reported
Secondary Waste: Not reported
Secondary Waste Type: Not reported
Base Meridian: Not reported
NPID: Not reported
Tonnage: 0
Regional Board ID: Not reported
Municipal Solid Waste: False
Superorder: False
Open To Public: False
Waste List: False
Agency Type: Not reported
Agency Name: STATE OF CALIFORNIA
Agency Department: Not reported
Agency Address: Not reported
Agency City,St,Zip: Not reported
Agency Contact: Not reported
Agency Telephone: Not reported
Land Owner Name: Not reported
Land Owner Address: Not reported
Land Owner City,St,Zip: CA
Land Owner Contact: Not reported
Land Owner Phone: Not reported
Region: 3
Facility Type: Not reported
Facility Description: Not reported
Facility Telephone: Not reported
SWAT Facility Name: Not reported
Primary SIC: Not reported
Secondary SIC: Not reported
Comments: Not reported

DEPARTMENT OF STATE HOSPITALS (Continued) **1000377932**

Last Facility Editors: Not reported
Waste Discharge System: False
Solid Waste Assessment Test Program: True
Toxic Pits Cleanup Act Program: False
Resource Conservation Recovery Act: False
Department of Defence: False
Solid Waste Assessment Test Program: STATE OF CALIFORNIA
Threat to Water Quality: Not reported
Sub Chapter 15: False
Regional Board Project Officer: HH
Number of WMUDS at Facility: 1
Section Range: Not reported
RCRA Facility: Not reported
Waste Discharge Requirements: Not reported
Self-Monitoring Rept. Frequency: Not reported
Waste Discharge System ID: 3 400003NUR
Solid Waste Information ID: Not reported

CERS HAZ WASTE:
Name: ATASCADERO STATE HOSPITAL
Address: 10333 EL CAMINO REAL
City,State,Zip: ATASCADERO, CA 93422
Site ID: 513908
CERS ID: 10436602
CERS Description: Hazardous Waste Generator

SWEEPS UST:
Name: ATASCADERO STATE HOSPITAL
Address: 10333 EL CAMINO REAL
City: ATASCADERO
Status: Active
Comp Number: 22701
Number: 6
Board Of Equalization: Not reported
Referral Date: 03-16-93
Action Date: 03-16-93
Created Date: 02-29-88
Owner Tank Id: #1
SWRCB Tank Id: 40-000-022701-000001
Tank Status: A
Capacity: 19000
Active Date: 06-12-92
Tank Use: PETROLEUM
STG: P
Content: DIESEL
Number Of Tanks: 6

Name: ATASCADERO STATE HOSPITAL
Address: 10333 EL CAMINO REAL
City: ATASCADERO
Status: Active
Comp Number: 22701
Number: 6
Board Of Equalization: Not reported
Referral Date: 03-16-93
Action Date: 03-16-93

DEPARTMENT OF STATE HOSPITALS (Continued) **1000377932**

Created Date: 02-29-88
Owner Tank Id: #2
SWRCB Tank Id: 40-000-022701-000002
Tank Status: A
Capacity: 19000
Active Date: 06-12-92
Tank Use: PETROLEUM
STG: P
Content: DIESEL
Number Of Tanks: Not reported

Name: ATASCADERO STATE HOSPITAL
Address: 10333 EL CAMINO REAL
City: ATASCADERO
Status: Active
Comp Number: 22701
Number: 6
Board Of Equalization: Not reported
Referral Date: 03-16-93
Action Date: 03-16-93
Created Date: 02-29-88
Owner Tank Id: #3
SWRCB Tank Id: 40-000-022701-000003
Tank Status: A
Capacity: 19000
Active Date: 06-12-92
Tank Use: PETROLEUM
STG: P
Content: DIESEL
Number Of Tanks: Not reported

Name: ATASCADERO STATE HOSPITAL
Address: 10333 EL CAMINO REAL
City: ATASCADERO
Status: Active
Comp Number: 22701
Number: 6
Board Of Equalization: Not reported
Referral Date: 03-16-93
Action Date: 03-16-93
Created Date: 02-29-88
Owner Tank Id: #2
SWRCB Tank Id: 40-000-022701-000004
Tank Status: A
Capacity: 2000
Active Date: 02-13-91
Tank Use: M.V. FUEL
STG: P
Content: REG UNLEADED
Number Of Tanks: Not reported

Name: ATASCADERO STATE HOSPITAL
Address: 10333 EL CAMINO REAL
City: ATASCADERO
Status: Active
Comp Number: 22701
Number: 6

DEPARTMENT OF STATE HOSPITALS (Continued) **1000377932**

Board Of Equalization: Not reported
Referral Date: 03-16-93
Action Date: 03-16-93
Created Date: 02-29-88
Owner Tank Id: #1REGULAR
SWRCB Tank Id: 40-000-022701-000005
Tank Status: A
Capacity: 2000
Active Date: 02-13-91
Tank Use: M.V. FUEL
STG: P
Content: LEADED
Number Of Tanks: Not reported

Name: ATASCADERO STATE HOSPITAL
Address: 10333 EL CAMINO REAL
City: ATASCADERO
Status: Active
Comp Number: 22701
Number: 6
Board Of Equalization: Not reported
Referral Date: 03-16-93
Action Date: 03-16-93
Created Date: 02-29-88
Owner Tank Id: #1
SWRCB Tank Id: 40-000-022701-000006
Tank Status: A
Capacity: 10000
Active Date: 02-13-91
Tank Use: M.V. FUEL
STG: P
Content: DIESEL
Number Of Tanks: Not reported

CERS TANKS:
Name: ATASCADERO STATE HOSPITAL
Address: 10333 EL CAMINO REAL
City,State,Zip: ATASCADERO, CA 93422
Site ID: 513908
CERS ID: 10436602
CERS Description: Underground Storage Tank

Name: ATASCADERO STATE HOSPITAL
Address: 10333 EL CAMINO REAL
City,State,Zip: ATASCADERO, CA 93422
Site ID: 513908
CERS ID: 10436602
CERS Description: Aboveground Petroleum Storage

FTTS INSP:
Inspection Number: 1990013100991 1
Region: 09
Inspection Date: 01/31/90
Inspector: ELLISON
Violation occurred: Yes
Investigation Type: Section 6 PCB Federal Conducted

DEPARTMENT OF STATE HOSPITALS (Continued) **1000377932**

Investigation Reason: Neutral Scheme, Region
Legislation Code: TSCA
Facility Function: User

HIST FTTS INSP:
Inspection Number: 1990013100991 1
Region: 09
Inspection Date: Not reported
Inspector: ELLISON
Violation occurred: Yes
Investigation Type: Section 6 PCB Federal Conducted
Investigation Reason: Neutral Scheme, Region
Legislation Code: TSCA
Facility Function: User

FINDS:
Registry ID: 110071808330

Click Here for FRS Facility Detail Report:

Environmental Interest/Information System:
THE EMISSION INVENTORY SYSTEM (EIS) MAINTAINS AN INVENTORY OF LARGE STATIONARY SOURCES AND VOLUNTARILY-REPORTED SMALLER SOURCES OF AIR POINT POLLUTANT EMITTERS. IT CONTAINS INFORMATION ABOUT FACILITY SITES AND THEIR PHYSICAL LOCATION, EMISSIONS UNITS, EMISSIONS PROCESSES, RELEASE POINTS, CONTROL APPROACHES, AND REGULATIONS. FACILITY INVENTORY DATA ARE KEPT SEPARATE FROM THE EMISSIONS DATA AND HAVE STABLE IDENTIFIERS TO IMPROVE CONTINUITY FROM YEAR TO YEAR AND TO HELP IDENTIFY DUPLICATE OR MISSING FACILITIES
Registry ID: 110002710692

Click Here for FRS Facility Detail Report:

Environmental Interest/Information System:
The National Compliance Database (NCDB) supports implementation of the Federal Insecticide, Fungicide, and Rodenticide Act (FIFRA) and the Toxic Substances Control Act (TSCA).
All generators and treatment, storage, and disposal (TSD) facilities who handle hazardous waste are required to report to the EPA Administrator at least once every two years. The data collected is used to create the National Biennial Resource Conservation and Recovery Act (RCRA) Hazardous Waste Report. This data is processed within the RCRA Information (RCRAInfo) database
The Resource Conservation and Recovery Act Information System (RCRAInfo) is EPA's comprehensive information system in support of the Resource Conservation and Recovery Act (RCRA) of 1976 and the Hazardous and Solid Waste Amendments (HSWA) of 1984. It tracks many types of information about generators, transporters, treaters, storers, and disposers of hazardous waste.
The California Environmental Protection Agency (CalEPA) has recently implemented a new data warehouse system (nSite). This data warehouse combines and merges facility and site information from five different systems managed within CalEPA. The five systems are: California Environmental Reporting System (CERS),EnviroStor, GeoTracker, California Integrated Water Quality System (CIWQS), andToxic Release

DEPARTMENT OF STATE HOSPITALS (Continued) **1000377932**

Inventory (TRI).
The Safe Drinking Water Information System contains information about public water systems and their violations of EPA's drinking water regulations.
THE ENERGY INFORMATION ADMINISTRATION (EIA) IS AN INDEPENDENT AGENCY WITHIN THE U.S. DEPARTMENT OF ENERGY THAT DEVELOPS SURVEYS, COLLECTS ENERGY DATA, AND DOES ANALYTICAL AND MODELING ANALYSES OF ENERGY ISSUES. THE EIA-860 DATABASE SUPPORTS THE ANNUAL ELECTRIC GENERATOR REPORT AND CONTAINS ELECTRIC UTILITY AND NON-UTILITY (INCLUDING INDEPENDENT POWER PRODUCERS, COMBINED HEAT AND POWER PRODUCERS, AND OTHER INDUSTRIALS) GENERATOR-SPECIFIC PLANT DATA, INCLUDING COUNTY AND STATE LOCATION AND OWNERSHIP INFORMATION
California's Hazardous Waste Tracking System Data Mart (HWTS-DATAMART) provides information on hazardous waste shipments for generators, transporters, and treatment, storage, and disposal facilities.

Click this hyperlink while viewing on your computer to access additional FINDS: detail in the EDR Site Report.

ECHO:

Envid:	1000377932
Registry ID:	110002710692

DFR URL:

Name:	ATASCADERO STATE HOSPITAL
Address:	10333 El Camino Real
City,State,Zip:	ATASCADERO, CA 93422

E MANIFEST:

Manifest Tracking Number:	016416570FLE
Last Updated Date:	20220302
Shipped Date:	20220110
Received Date:	20220118
Manifest Status:	Signed
Submission Type:	DataImage5Copy
Origin Type:	Web
Generator EPA ID:	CAD981448707
Generator Name:	Department Of Hospitals-Atascadero
Generator Location Street Number:	10333
Generator Location Street 1:	10333 EL CAMINO REAL
Generator Location Street 2:	Not reported
Generator Location City:	ATASCADERO
Generator Location State:	CA
Generator Location Zip:	93422
Generator Mail Street Number:	Not reported
Generator Mail Street 1:	PO BOX 7001
Generator Mail Street 2:	Not reported
Generator Mail City:	ATSCADERO
Generator Mail Zip:	93423
Generator Mail State:	CA
Generator Contact Company Name:	Not reported
Designated Facility EPA ID:	AZR000520304
Designated Facility Name:	Aa Sydcol Llc
Designated Facility Mail Street Number:	Not reported
Designated Facility Mail Street 1:	Not reported
Designated Facility Mail Street 2:	3155 GOLDEN WILLOW CT
Designated Facility Mail City:	YORBA LINDA

DEPARTMENT OF STATE HOSPITALS (Continued) **1000377932**

Designated Facility Mail Zip:	92886-1303
Designated Facility Mail State:	CA
Designated Facility Location Street Number:	Not reported
Designated Facility Location Street 1:	2264 E 13TH ST
Designated Facility Location Street 2:	Not reported
Designated Facility Location City:	YUMA
Designated Facility Location Zip:	85365-1858
Designated Facility Location State:	AZ
Designated Facility Contact Company Name:	Not reported
Manifest Residue Indicator:	N
Rejection Indicator:	N

Manifest Tracking Number:	016416571FLE
Last Updated Date:	20220221
Shipped Date:	20220110
Received Date:	20220210
Manifest Status:	Signed
Submission Type:	DataImage5Copy
Origin Type:	Service
Generator EPA ID:	CAD981448707
Generator Name:	Atascadero State Hospital
Generator Location Street Number:	Not reported
Generator Location Street 1:	10333 EL CAMINO REAL
Generator Location Street 2:	Not reported
Generator Location City:	ATASCADERO
Generator Location State:	CA
Generator Location Zip:	93422
Generator Mail Street Number:	Not reported
Generator Mail Street 1:	707 THIRD ST SUITE 3-305
Generator Mail Street 2:	Not reported
Generator Mail City:	WEST SACRAMENTO
Generator Mail Zip:	93422
Generator Mail State:	CA
Generator Contact Company Name:	Not reported
Designated Facility EPA ID:	CAD008364432
Designated Facility Name:	Rho Chem Llc
Designated Facility Mail Street Number:	Not reported
Designated Facility Mail Street 1:	Not reported
Designated Facility Mail Street 2:	425 Isis Ave.
Designated Facility Mail City:	Inglewood
Designated Facility Mail Zip:	90301
Designated Facility Mail State:	CA
Designated Facility Location Street Number:	Not reported
Designated Facility Location Street 1:	425 Isis Ave.
Designated Facility Location Street 2:	Not reported
Designated Facility Location City:	Inglewood
Designated Facility Location Zip:	90301
Designated Facility Location State:	CA
Designated Facility Contact Company Name:	Not reported
Manifest Residue Indicator:	N
Rejection Indicator:	N

Manifest Tracking Number:	016417077FLE
Last Updated Date:	20220816
Shipped Date:	20220427
Received Date:	20220727
Manifest Status:	Signed

DEPARTMENT OF STATE HOSPITALS (Continued) **1000377932**

Submission Type:	DataImage5Copy
Origin Type:	Service
Generator EPA ID:	CAD981448707
Generator Name:	Atascadero State Hospital
Generator Location Street Number:	Not reported
Generator Location Street 1:	10333 EL CAMINO REAL
Generator Location Street 2:	Not reported
Generator Location City:	ATASCADERO
Generator Location State:	CA
Generator Location Zip:	93422
Generator Mail Street Number:	Not reported
Generator Mail Street 1:	10333 EL CAMINO REAL
Generator Mail Street 2:	Not reported
Generator Mail City:	ATASCADERO
Generator Mail Zip:	93422
Generator Mail State:	CA
Generator Contact Company Name:	Not reported
Designated Facility EPA ID:	CAD028409019
Designated Facility Name:	Crosby & Overton
Designated Facility Mail Street Number:	Not reported
Designated Facility Mail Street 1:	Not reported
Designated Facility Mail Street 2:	1630 W. 17TH STREET
Designated Facility Mail City:	LONG BEACH
Designated Facility Mail Zip:	90813
Designated Facility Mail State:	CA
Designated Facility Location Street Number:	Not reported
Designated Facility Location Street 1:	1630 W. 17TH STREET
Designated Facility Location Street 2:	Not reported
Designated Facility Location City:	LONG BEACH
Designated Facility Location Zip:	90813
Designated Facility Location State:	CA
Designated Facility Contact Company Name:	Not reported
Manifest Residue Indicator:	N
Rejection Indicator:	N
Manifest Tracking Number:	016417078FLE
Last Updated Date:	20220901
Shipped Date:	20220427
Received Date:	20220812
Manifest Status:	Signed
Submission Type:	DataImage5Copy
Origin Type:	Service
Generator EPA ID:	CAD981448707
Generator Name:	Atascadero State Hospital
Generator Location Street Number:	Not reported
Generator Location Street 1:	10333 EL CAMINO REAL
Generator Location Street 2:	Not reported
Generator Location City:	ATASCADERO
Generator Location State:	CA
Generator Location Zip:	93422
Generator Mail Street Number:	Not reported
Generator Mail Street 1:	10333 EL CAMINO REAL
Generator Mail Street 2:	Not reported
Generator Mail City:	ATASCADERO
Generator Mail Zip:	93422
Generator Mail State:	CA
Generator Contact Company Name:	Not reported

DEPARTMENT OF STATE HOSPITALS (Continued) **1000377932**

Designated Facility EPA ID:	CAD028409019
Designated Facility Name:	Crosby & Overton
Designated Facility Mail Street Number:	Not reported
Designated Facility Mail Street 1:	Not reported
Designated Facility Mail Street 2:	1630 W. 17TH STREET
Designated Facility Mail City:	LONG BEACH
Designated Facility Mail Zip:	90813
Designated Facility Mail State:	CA
Designated Facility Location Street Number:	Not reported
Designated Facility Location Street 1:	1630 W. 17TH STREET
Designated Facility Location Street 2:	Not reported
Designated Facility Location City:	LONG BEACH
Designated Facility Location Zip:	90813
Designated Facility Location State:	CA
Designated Facility Contact Company Name:	Not reported
Manifest Residue Indicator:	N
Rejection Indicator:	N

Manifest Tracking Number:	016417079FLE
Last Updated Date:	20240515
Shipped Date:	20220427
Received Date:	20220830
Manifest Status:	Signed
Submission Type:	DataImage5Copy
Origin Type:	Service
Generator EPA ID:	CAD981448707
Generator Name:	Atascadero State Hospital
Generator Location Street Number:	10333
Generator Location Street 1:	10333 EL CAMINO REAL
Generator Location Street 2:	Not reported
Generator Location City:	ATASCADERO
Generator Location State:	CA
Generator Location Zip:	93422
Generator Mail Street Number:	Not reported
Generator Mail Street 1:	707 THIRD ST SUITE 3-305
Generator Mail Street 2:	Not reported
Generator Mail City:	WEST SACRAMENTO
Generator Mail Zip:	93422
Generator Mail State:	CA
Generator Contact Company Name:	Not reported
Designated Facility EPA ID:	CAD008364432
Designated Facility Name:	Rho Chem Llc
Designated Facility Mail Street Number:	425
Designated Facility Mail Street 1:	Not reported
Designated Facility Mail Street 2:	ISIS AVE.
Designated Facility Mail City:	INGLEWOOD
Designated Facility Mail Zip:	90301
Designated Facility Mail State:	CA
Designated Facility Location Street Number:	425
Designated Facility Location Street 1:	ISIS AVE.
Designated Facility Location Street 2:	Not reported
Designated Facility Location City:	INGLEWOOD
Designated Facility Location Zip:	90301
Designated Facility Location State:	CA
Designated Facility Contact Company Name:	Not reported
Manifest Residue Indicator:	N
Rejection Indicator:	N

DEPARTMENT OF STATE HOSPITALS (Continued) **1000377932**

Manifest Tracking Number:	016417974FLE
Last Updated Date:	20221027
Shipped Date:	20220901
Received Date:	20220907
Manifest Status:	Signed
Submission Type:	DataImage5Copy
Origin Type:	Web
Generator EPA ID:	CAD981448707
Generator Name:	Department Of Hospitals-Atascadero
Generator Location Street Number:	10333
Generator Location Street 1:	10333 EL CAMINO REAL
Generator Location Street 2:	Not reported
Generator Location City:	ATASCADERO
Generator Location State:	CA
Generator Location Zip:	93422
Generator Mail Street Number:	Not reported
Generator Mail Street 1:	PO BOX 7001
Generator Mail Street 2:	Not reported
Generator Mail City:	ATSCADERO
Generator Mail Zip:	93423
Generator Mail State:	CA
Generator Contact Company Name:	Not reported
Designated Facility EPA ID:	AZR000520304
Designated Facility Name:	Aa Sydcol Llc
Designated Facility Mail Street Number:	Not reported
Designated Facility Mail Street 1:	Not reported
Designated Facility Mail Street 2:	3155 GOLDEN WILLOW CT
Designated Facility Mail City:	YORBA LINDA
Designated Facility Mail Zip:	92886-1303
Designated Facility Mail State:	CA
Designated Facility Location Street Number:	Not reported
Designated Facility Location Street 1:	2264 E 13TH ST
Designated Facility Location Street 2:	Not reported
Designated Facility Location City:	YUMA
Designated Facility Location Zip:	85365-1858
Designated Facility Location State:	AZ
Designated Facility Contact Company Name:	Not reported
Manifest Residue Indicator:	N
Rejection Indicator:	N

Manifest Tracking Number:	016417976FLE
Last Updated Date:	20221012
Shipped Date:	20220901
Received Date:	20220919
Manifest Status:	Signed
Submission Type:	DataImage5Copy
Origin Type:	Service
Generator EPA ID:	CAD981448707
Generator Name:	Atascadero State Hospital
Generator Location Street Number:	Not reported
Generator Location Street 1:	10333 EL CAMINO REAL
Generator Location Street 2:	Not reported
Generator Location City:	ATASCADERO
Generator Location State:	CA
Generator Location Zip:	93422
Generator Mail Street Number:	Not reported
Generator Mail Street 1:	707 THIRD ST SUITE 3-305

DEPARTMENT OF STATE HOSPITALS (Continued) **1000377932**

Generator Mail Street 2:	Not reported
Generator Mail City:	WEST SACRAMENTO
Generator Mail Zip:	93422
Generator Mail State:	CA
Generator Contact Company Name:	Not reported
Designated Facility EPA ID:	CAD008364432
Designated Facility Name:	Rho Chem Llc
Designated Facility Mail Street Number:	Not reported
Designated Facility Mail Street 1:	Not reported
Designated Facility Mail Street 2:	425 Isis Ave.
Designated Facility Mail City:	Inglewood
Designated Facility Mail Zip:	90301
Designated Facility Mail State:	CA
Designated Facility Location Street Number:	Not reported
Designated Facility Location Street 1:	425 Isis Ave.
Designated Facility Location Street 2:	Not reported
Designated Facility Location City:	Inglewood
Designated Facility Location Zip:	90301
Designated Facility Location State:	CA
Designated Facility Contact Company Name:	Not reported
Manifest Residue Indicator:	N
Rejection Indicator:	N

Manifest Tracking Number:	016417977FLE
Last Updated Date:	20220927
Shipped Date:	20220901
Received Date:	20220909
Manifest Status:	Signed
Submission Type:	DataImage5Copy
Origin Type:	Service
Generator EPA ID:	CAD981448707
Generator Name:	Atascadero State Hospital
Generator Location Street Number:	Not reported
Generator Location Street 1:	10333 EL CAMINO REAL
Generator Location Street 2:	Not reported
Generator Location City:	ATASCADERO
Generator Location State:	CA
Generator Location Zip:	93422
Generator Mail Street Number:	Not reported
Generator Mail Street 1:	10333 EL CAMINO REAL
Generator Mail Street 2:	Not reported
Generator Mail City:	ATASCADERO
Generator Mail Zip:	93422
Generator Mail State:	CA
Generator Contact Company Name:	Not reported
Designated Facility EPA ID:	CAD028409019
Designated Facility Name:	Crosby & Overton
Designated Facility Mail Street Number:	Not reported
Designated Facility Mail Street 1:	Not reported
Designated Facility Mail Street 2:	1630 W. 17TH STREET
Designated Facility Mail City:	LONG BEACH
Designated Facility Mail Zip:	90813
Designated Facility Mail State:	CA
Designated Facility Location Street Number:	Not reported
Designated Facility Location Street 1:	1630 W. 17TH STREET
Designated Facility Location Street 2:	Not reported
Designated Facility Location City:	LONG BEACH

DEPARTMENT OF STATE HOSPITALS (Continued) **1000377932**

Designated Facility Location Zip:	90813
Designated Facility Location State:	CA
Designated Facility Contact Company Name:	Not reported
Manifest Residue Indicator:	N
Rejection Indicator:	N
Manifest Tracking Number:	017223710FLE
Last Updated Date:	20240531
Shipped Date:	20240502
Received Date:	20240508
Manifest Status:	Signed
Submission Type:	DataImage5Copy
Origin Type:	Web
Generator EPA ID:	CAD981448707
Generator Name:	Department Of Hospitals-Atascadero
Generator Location Street Number:	10333
Generator Location Street 1:	10333 EL CAMINO REAL
Generator Location Street 2:	Not reported
Generator Location City:	ATASCADERO
Generator Location State:	CA
Generator Location Zip:	93422
Generator Mail Street Number:	Not reported
Generator Mail Street 1:	PO BOX 7001
Generator Mail Street 2:	Not reported
Generator Mail City:	ATSCADERO
Generator Mail Zip:	93423
Generator Mail State:	CA
Generator Contact Company Name:	Not reported
Designated Facility EPA ID:	AZR000520304
Designated Facility Name:	Aa Sydcol Llc
Designated Facility Mail Street Number:	Not reported
Designated Facility Mail Street 1:	Not reported
Designated Facility Mail Street 2:	3155 GOLDEN WILLOW CT
Designated Facility Mail City:	YORBA LINDA
Designated Facility Mail Zip:	92886-1303
Designated Facility Mail State:	CA
Designated Facility Location Street Number:	Not reported
Designated Facility Location Street 1:	2264 E 13TH ST
Designated Facility Location Street 2:	Not reported
Designated Facility Location City:	YUMA
Designated Facility Location Zip:	85365-1858
Designated Facility Location State:	AZ
Designated Facility Contact Company Name:	Not reported
Manifest Residue Indicator:	N
Rejection Indicator:	N
Manifest Tracking Number:	017223712FLE
Last Updated Date:	20240604
Shipped Date:	20240502
Received Date:	20240509
Manifest Status:	Signed
Submission Type:	DataImage5Copy
Origin Type:	Service
Generator EPA ID:	CAD981448707
Generator Name:	Atascadero State Hospital
Generator Location Street Number:	10333
Generator Location Street 1:	10333 EL CAMINO REAL

DEPARTMENT OF STATE HOSPITALS (Continued) **1000377932**

Generator Location Street 2:	Not reported
Generator Location City:	ATASCADERO
Generator Location State:	CA
Generator Location Zip:	93422
Generator Mail Street Number:	Not reported
Generator Mail Street 1:	10333 EL CAMINO REAL
Generator Mail Street 2:	Not reported
Generator Mail City:	ATASCADERO
Generator Mail Zip:	93422
Generator Mail State:	CA
Generator Contact Company Name:	Not reported
Designated Facility EPA ID:	NVT330010000
Designated Facility Name:	Us Ecology Nevada, Inc.
Designated Facility Mail Street Number:	Not reported
Designated Facility Mail Street 1:	Not reported
Designated Facility Mail Street 2:	HWY 95 11 MILES S. OF BEATTY
Designated Facility Mail City:	BEATTY
Designated Facility Mail Zip:	89003
Designated Facility Mail State:	NV
Designated Facility Location Street Number:	Not reported
Designated Facility Location Street 1:	HWY 95 11 MILES S. OF BEATTY
Designated Facility Location Street 2:	Not reported
Designated Facility Location City:	BEATTY
Designated Facility Location Zip:	89003
Designated Facility Location State:	NV
Designated Facility Contact Company Name:	Not reported
Manifest Residue Indicator:	N
Rejection Indicator:	N

Manifest Tracking Number:	017223714FLE
Last Updated Date:	20240605
Shipped Date:	20240502
Received Date:	20240520
Manifest Status:	Signed
Submission Type:	DataImage5Copy
Origin Type:	Service
Generator EPA ID:	CAD981448707
Generator Name:	Atascadero State Hospital
Generator Location Street Number:	10333
Generator Location Street 1:	10333 EL CAMINO REAL
Generator Location Street 2:	Not reported
Generator Location City:	ATASCADERO
Generator Location State:	CA
Generator Location Zip:	93422
Generator Mail Street Number:	Not reported
Generator Mail Street 1:	707 THIRD ST SUITE 3-305
Generator Mail Street 2:	Not reported
Generator Mail City:	ATASCADERO
Generator Mail Zip:	93422
Generator Mail State:	CA
Generator Contact Company Name:	Not reported
Designated Facility EPA ID:	NVD980895338
Designated Facility Name:	21st Century Environmental Mgmt Of Nv, Llc
Designated Facility Mail Street Number:	2095
Designated Facility Mail Street 1:	Not reported
Designated Facility Mail Street 2:	NEWLANDS DR. EAST
Designated Facility Mail City:	FERNLEY

DEPARTMENT OF STATE HOSPITALS (Continued) **1000377932**

Designated Facility Mail Zip:	89436
Designated Facility Mail State:	NV
Designated Facility Location Street Number:	2095
Designated Facility Location Street 1:	NEWLANDS DR. EAST
Designated Facility Location Street 2:	Not reported
Designated Facility Location City:	FERNLEY
Designated Facility Location Zip:	89436
Designated Facility Location State:	NV
Designated Facility Contact Company Name:	Not reported
Manifest Residue Indicator:	N
Rejection Indicator:	N

Transporter:

Manifest Tracking Number:	017223715FLE
Transporter Line Number:	1
Transporter EPA ID:	CAD980585293
Transporter Name:	Industrial Waste Utilization Inc

Waste Line:

Manifest Tracking Number:	017223715FLE
Waste Line Number:	1
U.S. DOT Hazardous Indicator:	Y
U.S. DOT ID Number:	UN1993
U.S. DOT Description:	Un1993, Flammable Liquids N.O.S., 3, Pg Iii (Water/Oil/Fuel)
Non-Hazardous Waste Description:	Not reported
Number of Containers:	1
Container Type Code:	DF
Container Type Description:	Fiberboard or plastic drums, barrels, kegs
Waste Quantity:	55
Quantity Unit of Measure Code:	G
Quantity Unit of Measure Description:	Gallons
Waste Quantity, in Tons:	0.22936
Acute Waste Quantity, in Tons:	0
Non-Acute Waste Quantity, in Tons:	0.22936
Waste Quantity, in Kilograms:	208.0344
Acute Waste Quantity, in Kilograms:	0
Non-Acute Waste Quantity, in Kilorgrams:	208.0364008
Management Method Code:	H039
Management Method Description:	OTHER RECOVERY OR RECLAMATION FOR REUSE
Waste Residue Indicator:	N
Quantity Discrepancy Indicator:	N
Waste Type Discrepancy Indicator:	N
Waste Density:	Not reported
Waste Density Unit of Measure Code:	Not reported
Waste Density Unit of Measure Description:	Not reported
Form Code:	Not reported
Form Code Description:	Not reported
Source Code:	Not reported
Source Code Description:	Not reported
Waste Minimization Code:	Not reported
Waste Minimization Code Description:	Not reported
Consent Number:	Not reported
EPA Waste Indicator:	Y
Federal Waste Codes:	D001, D018
Quantity Haz Kg:	208.0364008
Quantity Haz Tons:	0.22936

DEPARTMENT OF STATE HOSPITALS (Continued) **1000377932**

Quantity Non Haz Kg:	0
Quantity Non Haz Tons:	0
State Waste Codes:	CA-213
Manifest Tracking Number:	017223715FLE
Waste Line Number:	2
U.S. DOT Hazardous Indicator:	N
U.S. DOT ID Number:	Not reported
U.S. DOT Description:	Not reported
Non-Hazardous Waste Description:	Non Rcra Hazardous Waste Liquid (Used Oil/ Trace Fuel)
Number of Containers:	1
Container Type Code:	DM
Container Type Description:	Metal drums, barrels, kegs
Waste Quantity:	55
Quantity Unit of Measure Code:	G
Quantity Unit of Measure Description:	Gallons
Waste Quantity, in Tons:	0.22936
Acute Waste Quantity, in Tons:	0
Non-Acute Waste Quantity, in Tons:	0.22936
Waste Quantity, in Kilograms:	208.0344
Acute Waste Quantity, in Kilograms:	0
Non-Acute Waste Quantity, in Kilorgrams:	208.0364008
Management Method Code:	H039
Management Method Description:	OTHER RECOVERY OR RECLAMATION FOR REUSE
Waste Residue Indicator:	N
Quantity Discrepancy Indicator:	N
Waste Type Discrepancy Indicator:	N
Waste Density:	Not reported
Waste Density Unit of Measure Code:	Not reported
Waste Density Unit of Measure Description:	Not reported
Form Code:	Not reported
Form Code Description:	Not reported
Source Code:	Not reported
Source Code Description:	Not reported
Waste Minimization Code:	Not reported
Waste Minimization Code Description:	Not reported
Consent Number:	Not reported
EPA Waste Indicator:	N
Federal Waste Codes:	Not reported
Quantity Haz Kg:	0
Quantity Haz Tons:	0
Quantity Non Haz Kg:	208.0364008
Quantity Non Haz Tons:	0.22936
State Waste Codes:	CA-221

Click this hyperlink while viewing on your computer to access
106 additional US EManifest: record(s) in the EDR Site Report.

CUPA SAN LUIS OBISPO:

Name:	ATASCADERO STATE HOSPITAL
Address:	10333 EL CAMINO REAL
City,State,Zip:	ATASCADERO, CA 93422
Facility Id:	FA0004655
Program Element Code:	0301
Program Element:	UST FACILITY ANNUAL PERMIT
Record Id:	PR0002933
Cross Street:	Not reported

DEPARTMENT OF STATE HOSPITALS (Continued) **1000377932**

Status Code: 01
Status: Active, Billable
Permit Type: 1301C - UST Facility
Program Type: Underground Storage Tanks 13
Latitude: 35.46264
Longitude: 120.63611

Name: ATASCADERO STATE HOSPITAL
Address: 10333 EL CAMINO REAL
City,State,Zip: ATASCADERO, CA 93422
Facility Id: FA0004655
Program Element Code: 0728
Program Element: HAZMAT DISCLOSURE - 11+ HAZARDOUS MATERIALS
Record Id: PR0002057
Cross Street: Not reported
Status Code: 01
Status: Active, Billable
Permit Type: 1111C - Hazardous Materials Handler - 11+ Hazardous Materials
Program Type: Hazardous Materials Release Response Plan 11
Latitude: 35.46264
Longitude: 120.63611

Name: ATASCADERO STATE HOSPITAL
Address: 10333 EL CAMINO REAL
City,State,Zip: ATASCADERO, CA 93422
Facility Id: FA0004655
Program Element Code: 1129
Program Element: HAZWASTE GEN (6+ WASTE STREAMS)
Record Id: PR0002527
Cross Street: Not reported
Status Code: 01
Status: Active, Billable
Permit Type: 1506C - Hazardous Waste Generator - Large Quantity Generator
Program Type: Hazardous Waste Generator 15
Latitude: 35.46264
Longitude: 120.63611

Name: ATASCADERO STATE HOSPITAL
Address: 10333 EL CAMINO REAL
City,State,Zip: ATASCADERO, CA 93422
Facility Id: FA0004655
Program Element Code: 1201
Program Element: AGT ANNUAL TANK PERMIT
Record Id: PR0008458
Cross Street: Not reported
Status Code: 01
Status: Active, Billable
Permit Type: 1401C - Aboveground Tank Facility (AST)
Program Type: Aboveground Tanks (AST) 14
Latitude: 35.46264
Longitude: 120.63611

EMI:
Name: ATASCADERO STATE HOSPITAL
Address: 10333 EL CAMINO REAL
City,State,Zip: ATASCADERO, CA 93422
Year: 1997

DEPARTMENT OF STATE HOSPITALS (Continued) **1000377932**

County Code:	40
Air Basin:	SCC
Facility ID:	75
Air District Name:	SLO
SIC Code:	8063
Air District Name:	SAN LUIS OBISPO COUNTY APCD
Community Health Air Pollution Info System:	Not reported
Consolidated Emission Reporting Rule:	Not reported
Total Organic Hydrocarbon Gases Tons/Yr:	1
Reactive Organic Gases Tons/Yr:	0
Carbon Monoxide Emissions Tons/Yr:	1
NOX - Oxides of Nitrogen Tons/Yr:	6
SOX - Oxides of Sulphur Tons/Yr:	0
Particulate Matter Tons/Yr:	1
Part. Matter 10 Micrometers and Smllr Tons/Yr:	1

Name:	ATASCADERO STATE HOSPITAL
Address:	10333 EL CAMINO REAL
City,State,Zip:	ATASCADERO, CA 93422
Year:	1998
County Code:	40
Air Basin:	SCC
Facility ID:	75
Air District Name:	SLO
SIC Code:	8063
Air District Name:	SAN LUIS OBISPO COUNTY APCD
Community Health Air Pollution Info System:	Not reported
Consolidated Emission Reporting Rule:	Not reported
Total Organic Hydrocarbon Gases Tons/Yr:	1
Reactive Organic Gases Tons/Yr:	0
Carbon Monoxide Emissions Tons/Yr:	6
NOX - Oxides of Nitrogen Tons/Yr:	3
SOX - Oxides of Sulphur Tons/Yr:	0
Particulate Matter Tons/Yr:	0
Part. Matter 10 Micrometers and Smllr Tons/Yr:	0

Name:	ATASCADERO STATE HOSPITAL
Address:	10333 EL CAMINO REAL
City,State,Zip:	ATASCADERO, CA 93422
Year:	1999
County Code:	40
Air Basin:	SCC
Facility ID:	75
Air District Name:	SLO
SIC Code:	8063
Air District Name:	SAN LUIS OBISPO COUNTY APCD
Community Health Air Pollution Info System:	Not reported
Consolidated Emission Reporting Rule:	Not reported
Total Organic Hydrocarbon Gases Tons/Yr:	1
Reactive Organic Gases Tons/Yr:	1
Carbon Monoxide Emissions Tons/Yr:	6
NOX - Oxides of Nitrogen Tons/Yr:	2
SOX - Oxides of Sulphur Tons/Yr:	0
Particulate Matter Tons/Yr:	0
Part. Matter 10 Micrometers and Smllr Tons/Yr:	0

Name:	ATASCADERO STATE HOSPITAL

DEPARTMENT OF STATE HOSPITALS (Continued) **1000377932**

Address:	10333 EL CAMINO REAL
City,State,Zip:	ATASCADERO, CA 93422
Year:	2000
County Code:	40
Air Basin:	SCC
Facility ID:	75
Air District Name:	SLO
SIC Code:	8063
Air District Name:	SAN LUIS OBISPO COUNTY APCD
Community Health Air Pollution Info System:	Not reported
Consolidated Emission Reporting Rule:	Not reported
Total Organic Hydrocarbon Gases Tons/Yr:	1
Reactive Organic Gases Tons/Yr:	1
Carbon Monoxide Emissions Tons/Yr:	1
NOX - Oxides of Nitrogen Tons/Yr:	3
SOX - Oxides of Sulphur Tons/Yr:	0
Particulate Matter Tons/Yr:	0
Part. Matter 10 Micrometers and Smllr Tons/Yr:	0

Name:	ATASCADERO STATE HOSPITAL
Address:	10333 EL CAMINO REAL
City,State,Zip:	ATASCADERO, CA 93422
Year:	2001
County Code:	40
Air Basin:	SCC
Facility ID:	75
Air District Name:	SLO
SIC Code:	8063
Air District Name:	SAN LUIS OBISPO COUNTY APCD
Community Health Air Pollution Info System:	Not reported
Consolidated Emission Reporting Rule:	Not reported
Total Organic Hydrocarbon Gases Tons/Yr:	1
Reactive Organic Gases Tons/Yr:	1
Carbon Monoxide Emissions Tons/Yr:	5
NOX - Oxides of Nitrogen Tons/Yr:	3
SOX - Oxides of Sulphur Tons/Yr:	0
Particulate Matter Tons/Yr:	0
Part. Matter 10 Micrometers and Smllr Tons/Yr:	0

Name:	ATASCADERO STATE HOSPITAL
Address:	10333 EL CAMINO REAL
City,State,Zip:	ATASCADERO, CA 93422
Year:	2002
County Code:	40
Air Basin:	SCC
Facility ID:	75
Air District Name:	SLO
SIC Code:	8063
Air District Name:	SAN LUIS OBISPO COUNTY APCD
Community Health Air Pollution Info System:	Not reported
Consolidated Emission Reporting Rule:	Not reported
Total Organic Hydrocarbon Gases Tons/Yr:	1
Reactive Organic Gases Tons/Yr:	1
Carbon Monoxide Emissions Tons/Yr:	5
NOX - Oxides of Nitrogen Tons/Yr:	2
SOX - Oxides of Sulphur Tons/Yr:	0
Particulate Matter Tons/Yr:	0

DEPARTMENT OF STATE HOSPITALS (Continued) **1000377932**

Part. Matter 10 Micrometers and Smllr Tons/Yr:0

Name:	ATASCADERO STATE HOSPITAL
Address:	10333 EL CAMINO REAL
City,State,Zip:	ATASCADERO, CA 93422
Year:	2003
County Code:	40
Air Basin:	SCC
Facility ID:	75
Air District Name:	SLO
SIC Code:	8063
Air District Name:	SAN LUIS OBISPO COUNTY APCD
Community Health Air Pollution Info System:	Not reported
Consolidated Emission Reporting Rule:	Not reported
Total Organic Hydrocarbon Gases Tons/Yr:	1
Reactive Organic Gases Tons/Yr:	1
Carbon Monoxide Emissions Tons/Yr:	2
NOX - Oxides of Nitrogen Tons/Yr:	2
SOX - Oxides of Sulphur Tons/Yr:	0
Particulate Matter Tons/Yr:	0
Part. Matter 10 Micrometers and Smllr Tons/Yr:	0

Name:	ATASCADERO STATE HOSPITAL
Address:	10333 EL CAMINO REAL
City,State,Zip:	ATASCADERO, CA 93422
Year:	2004
County Code:	40
Air Basin:	SCC
Facility ID:	75
Air District Name:	SLO
SIC Code:	8063
Air District Name:	SAN LUIS OBISPO COUNTY APCD
Community Health Air Pollution Info System:	Not reported
Consolidated Emission Reporting Rule:	Not reported
Total Organic Hydrocarbon Gases Tons/Yr:	0.521
Reactive Organic Gases Tons/Yr:	0.2408807
Carbon Monoxide Emissions Tons/Yr:	2.9684
NOX - Oxides of Nitrogen Tons/Yr:	1.4654
SOX - Oxides of Sulphur Tons/Yr:	0.0299
Particulate Matter Tons/Yr:	0.3277
Part. Matter 10 Micrometers and Smllr Tons/Yr:	0.3274696

Name:	ATASCADERO STATE HOSPITAL
Address:	10333 EL CAMINO REAL
City,State,Zip:	ATASCADERO, CA 93422
Year:	2005
County Code:	40
Air Basin:	SCC
Facility ID:	75
Air District Name:	SLO
SIC Code:	8063
Air District Name:	SAN LUIS OBISPO COUNTY APCD
Community Health Air Pollution Info System:	Not reported
Consolidated Emission Reporting Rule:	Not reported
Total Organic Hydrocarbon Gases Tons/Yr:	.5224
Reactive Organic Gases Tons/Yr:	.24205208
Carbon Monoxide Emissions Tons/Yr:	1.822

DEPARTMENT OF STATE HOSPITALS (Continued) **1000377932**

NOX - Oxides of Nitrogen Tons/Yr: 1.5234
SOX - Oxides of Sulphur Tons/Yr: .0311
Particulate Matter Tons/Yr: .3301
Part. Matter 10 Micrometers and Smllr Tons/Yr: .329812

Name: ATASCADERO STATE HOSPITAL
Address: 10333 EL CAMINO REAL
City,State,Zip: ATASCADERO, CA 93422
Year: 2006
County Code: 40
Air Basin: SCC
Facility ID: 75
Air District Name: SLO
SIC Code: 8063
Air District Name: SAN LUIS OBISPO COUNTY APCD
Community Health Air Pollution Info System: Not reported
Consolidated Emission Reporting Rule: Not reported
Total Organic Hydrocarbon Gases Tons/Yr: .4895
Reactive Organic Gases Tons/Yr: .22163866
Carbon Monoxide Emissions Tons/Yr: 1.8805
NOX - Oxides of Nitrogen Tons/Yr: 1.7399
SOX - Oxides of Sulphur Tons/Yr: .0306
Particulate Matter Tons/Yr: .3237
Part. Matter 10 Micrometers and Smllr Tons/Yr: .323412

Name: ATASCADERO STATE HOSPITAL
Address: 10333 EL CAMINO REAL
City,State,Zip: ATASCADERO, CA 932150000
Year: 2007
County Code: 40
Air Basin: SCC
Facility ID: 75
Air District Name: SLO
SIC Code: 8063
Air District Name: SAN LUIS OBISPO COUNTY APCD
Community Health Air Pollution Info System: Not reported
Consolidated Emission Reporting Rule: Not reported
Total Organic Hydrocarbon Gases Tons/Yr: .4895
Reactive Organic Gases Tons/Yr: .22163866
Carbon Monoxide Emissions Tons/Yr: .00094025
NOX - Oxides of Nitrogen Tons/Yr: 1.7399
SOX - Oxides of Sulphur Tons/Yr: .0306
Particulate Matter Tons/Yr: .3237
Part. Matter 10 Micrometers and Smllr Tons/Yr: .323412

Name: ATASCADERO STATE HOSPITAL
Address: 10333 EL CAMINO REAL
City,State,Zip: ATASCADERO, CA 93422
Year: 2008
County Code: 40
Air Basin: SCC
Facility ID: 75
Air District Name: SLO
SIC Code: 8063
Air District Name: SAN LUIS OBISPO COUNTY APCD
Community Health Air Pollution Info System: Not reported
Consolidated Emission Reporting Rule: Not reported

DEPARTMENT OF STATE HOSPITALS (Continued) **1000377932**

Total Organic Hydrocarbon Gases Tons/Yr: .57
Reactive Organic Gases Tons/Yr: .3039995
Carbon Monoxide Emissions Tons/Yr: 2.404
NOX - Oxides of Nitrogen Tons/Yr: 3.154
SOX - Oxides of Sulphur Tons/Yr: .141
Particulate Matter Tons/Yr: .42
Part. Matter 10 Micrometers and Smllr Tons/Yr:.416856

Name: ATASCADERO STATE HOSPITAL
Address: 10333 EL CAMINO REAL
City,State,Zip: ATASCADERO, CA 93422
Year: 2009
County Code: 40
Air Basin: SCC
Facility ID: 75
Air District Name: SLO
SIC Code: 8063
Air District Name: SAN LUIS OBISPO COUNTY APCD
Community Health Air Pollution Info System: Not reported
Consolidated Emission Reporting Rule: Not reported
Total Organic Hydrocarbon Gases Tons/Yr: 0.45700000000000002
Reactive Organic Gases Tons/Yr: 0.20884759999999999
Carbon Monoxide Emissions Tons/Yr: 1.4650000000000001
NOX - Oxides of Nitrogen Tons/Yr: 2.3780000000000001
SOX - Oxides of Sulphur Tons/Yr: 4.3999999999999997E-2
Particulate Matter Tons/Yr: 0.33000000000000002
Part. Matter 10 Micrometers and Smllr Tons/Yr:0.32901599999999998

Name: ATASCADERO STATE HOSPITAL
Address: 10333 EL CAMINO REAL
City,State,Zip: ATASCADERO, CA 93422
Year: 2010
County Code: 40
Air Basin: SCC
Facility ID: 75
Air District Name: SLO
SIC Code: 8063
Air District Name: SAN LUIS OBISPO COUNTY APCD
Community Health Air Pollution Info System: Not reported
Consolidated Emission Reporting Rule: Not reported
Total Organic Hydrocarbon Gases Tons/Yr: 0.48999999999999999
Reactive Organic Gases Tons/Yr: 0.22402369999999999
Carbon Monoxide Emissions Tons/Yr: 2.2549999999999999
NOX - Oxides of Nitrogen Tons/Yr: 2.3079999999999998
SOX - Oxides of Sulphur Tons/Yr: 4.8000000000000001E-2
Particulate Matter Tons/Yr: 0.61899999999999999
Part. Matter 10 Micrometers and Smllr Tons/Yr:0.61155999999999999

Name: ATASCADERO STATE HOSPITAL
Address: 10333 EL CAMINO REAL
City,State,Zip: ATASCADERO, CA 93422
Year: 2011
County Code: 40
Air Basin: SCC
Facility ID: 75
Air District Name: SLO
SIC Code: 8063

DEPARTMENT OF STATE HOSPITALS (Continued) **1000377932**

Air District Name:	SAN LUIS OBISPO COUNTY APCD
Community Health Air Pollution Info System:	Not reported
Consolidated Emission Reporting Rule:	Not reported
Total Organic Hydrocarbon Gases Tons/Yr:	0.697
Reactive Organic Gases Tons/Yr:	0.311945
Carbon Monoxide Emissions Tons/Yr:	2.538
NOX - Oxides of Nitrogen Tons/Yr:	2.884
SOX - Oxides of Sulphur Tons/Yr:	0.06
Particulate Matter Tons/Yr:	0.763
Part. Matter 10 Micrometers and Smllr Tons/Yr:	0.75556

Name:	ATASCADERO STATE HOSPITAL
Address:	10333 EL CAMINO REAL
City,State,Zip:	ATASCADERO, CA 93422
Year:	2012
County Code:	40
Air Basin:	SCC
Facility ID:	75
Air District Name:	SLO
SIC Code:	8063
Air District Name:	SAN LUIS OBISPO COUNTY APCD
Community Health Air Pollution Info System:	Not reported
Consolidated Emission Reporting Rule:	Not reported
Total Organic Hydrocarbon Gases Tons/Yr:	0.4451804
Reactive Organic Gases Tons/Yr:	0.19797493
Carbon Monoxide Emissions Tons/Yr:	2.31098
NOX - Oxides of Nitrogen Tons/Yr:	1.7091191
SOX - Oxides of Sulphur Tons/Yr:	0.0329387
Particulate Matter Tons/Yr:	0.479482
Part. Matter 10 Micrometers and Smllr Tons/Yr:	0.47499136

Name:	ATASCADERO STATE HOSPITAL
Address:	10333 EL CAMINO REAL
City,State,Zip:	ATASCADERO, CA 93422
Year:	2013
County Code:	40
Air Basin:	SCC
Facility ID:	75
Air District Name:	SLO
SIC Code:	8063
Air District Name:	SAN LUIS OBISPO COUNTY APCD
Community Health Air Pollution Info System:	Not reported
Consolidated Emission Reporting Rule:	Not reported
Total Organic Hydrocarbon Gases Tons/Yr:	0.459013
Reactive Organic Gases Tons/Yr:	0.2037049528
Carbon Monoxide Emissions Tons/Yr:	0.939
NOX - Oxides of Nitrogen Tons/Yr:	1.137
SOX - Oxides of Sulphur Tons/Yr:	0.023
Particulate Matter Tons/Yr:	0.298
Part. Matter 10 Micrometers and Smllr Tons/Yr:	0.298

Name:	ATASCADERO STATE HOSPITAL
Address:	10333 EL CAMINO REAL
City,State,Zip:	ATASCADERO, CA 93422
Year:	2014
County Code:	40
Air Basin:	SCC

DEPARTMENT OF STATE HOSPITALS (Continued) **1000377932**

Facility ID:	75
Air District Name:	SLO
SIC Code:	8063
Air District Name:	SAN LUIS OBISPO COUNTY APCD
Community Health Air Pollution Info System:	Not reported
Consolidated Emission Reporting Rule:	Not reported
Total Organic Hydrocarbon Gases Tons/Yr:	0.459013
Reactive Organic Gases Tons/Yr:	0.2132049119
Carbon Monoxide Emissions Tons/Yr:	0.939
NOX - Oxides of Nitrogen Tons/Yr:	1.137
SOX - Oxides of Sulphur Tons/Yr:	0.023
Particulate Matter Tons/Yr:	0.298
Part. Matter 10 Micrometers and Smllr Tons/Yr:	0.298

Name:	ATASCADERO STATE HOSPITAL
Address:	10333 EL CAMINO REAL
City,State,Zip:	ATASCADERO, CA 93422
Year:	2015
County Code:	40
Air Basin:	SCC
Facility ID:	75
Air District Name:	SLO
SIC Code:	8063
Air District Name:	SAN LUIS OBISPO COUNTY APCD
Community Health Air Pollution Info System:	Not reported
Consolidated Emission Reporting Rule:	Not reported
Total Organic Hydrocarbon Gases Tons/Yr:	0.459013
Reactive Organic Gases Tons/Yr:	0.2135034119
Carbon Monoxide Emissions Tons/Yr:	0.939
NOX - Oxides of Nitrogen Tons/Yr:	1.137
SOX - Oxides of Sulphur Tons/Yr:	0.023
Particulate Matter Tons/Yr:	0.298
Part. Matter 10 Micrometers and Smllr Tons/Yr:	0.298

Name:	ATASCADERO STATE HOSPITAL
Address:	10333 EL CAMINO REAL
City,State,Zip:	ATASCADERO, CA 93422
Year:	2016
County Code:	40
Air Basin:	SCC
Facility ID:	75
Air District Name:	SLO
SIC Code:	8063
Air District Name:	SAN LUIS OBISPO COUNTY APCD
Community Health Air Pollution Info System:	Not reported
Consolidated Emission Reporting Rule:	Not reported
Total Organic Hydrocarbon Gases Tons/Yr:	0.19221821415
Reactive Organic Gases Tons/Yr:	0.087235637982
Carbon Monoxide Emissions Tons/Yr:	0.3486
NOX - Oxides of Nitrogen Tons/Yr:	0.4877412
SOX - Oxides of Sulphur Tons/Yr:	0.010292
Particulate Matter Tons/Yr:	0.12616
Part. Matter 10 Micrometers and Smllr Tons/Yr:	0.12616

Name:	ATASCADERO STATE HOSPITAL
Address:	10333 EL CAMINO REAL
City,State,Zip:	ATASCADERO, CA 93422

DEPARTMENT OF STATE HOSPITALS (Continued) **1000377932**

Year:	2017
County Code:	40
Air Basin:	SCC
Facility ID:	75
Air District Name:	SLO
SIC Code:	8063
Air District Name:	SAN LUIS OBISPO COUNTY APCD
Community Health Air Pollution Info System:	Not reported
Consolidated Emission Reporting Rule:	Not reported
Total Organic Hydrocarbon Gases Tons/Yr:	0.22568122
Reactive Organic Gases Tons/Yr:	0.087235637982
Carbon Monoxide Emissions Tons/Yr:	0.407715
NOX - Oxides of Nitrogen Tons/Yr:	0.5704516
SOX - Oxides of Sulphur Tons/Yr:	0.0120373
Particulate Matter Tons/Yr:	0.147554
Part. Matter 10 Micrometers and Smllr Tons/Yr:	0.12616

Name:	ATASCADERO STATE HOSPITAL
Address:	10333 EL CAMINO REAL
City,State,Zip:	ATASCADERO, CA 93422
Year:	2018
County Code:	40
Air Basin:	SCC
Facility ID:	75
Air District Name:	SLO
SIC Code:	8063
Air District Name:	SAN LUIS OBISPO COUNTY APCD
Community Health Air Pollution Info System:	Not reported
Consolidated Emission Reporting Rule:	Not reported
Total Organic Hydrocarbon Gases Tons/Yr:	0.127652032
Reactive Organic Gases Tons/Yr:	0.068538120304
Carbon Monoxide Emissions Tons/Yr:	0.440827225
NOX - Oxides of Nitrogen Tons/Yr:	1.029492325
SOX - Oxides of Sulphur Tons/Yr:	0.022585328
Particulate Matter Tons/Yr:	0.122050543
Part. Matter 10 Micrometers and Smllr Tons/Yr:	0.12191155958

Name:	ATASCADERO STATE HOSPITAL
Address:	10333 EL CAMINO REAL
City,State,Zip:	ATASCADERO, CA 93422
Year:	2019
County Code:	40
Air Basin:	SCC
Facility ID:	75
Air District Name:	SLO
SIC Code:	8063
Air District Name:	SAN LUIS OBISPO COUNTY APCD
Community Health Air Pollution Info System:	Not reported
Consolidated Emission Reporting Rule:	Not reported
Total Organic Hydrocarbon Gases Tons/Yr:	0.169248525
Reactive Organic Gases Tons/Yr:	0.084540230283
Carbon Monoxide Emissions Tons/Yr:	0.42272521
NOX - Oxides of Nitrogen Tons/Yr:	0.90111878
SOX - Oxides of Sulphur Tons/Yr:	0.02085371
Particulate Matter Tons/Yr:	0.115037955
Part. Matter 10 Micrometers and Smllr Tons/Yr:	0.11491968807

DEPARTMENT OF STATE HOSPITALS (Continued) **1000377932**

Name:	ATASCADERO STATE HOSPITAL
Address:	10333 EL CAMINO REAL
City,State,Zip:	ATASCADERO, CA 93422
Year:	2020
County Code:	40
Air Basin:	SCC
Facility ID:	75
Air District Name:	SLO
SIC Code:	8063
Air District Name:	SAN LUIS OBISPO COUNTY APCD
Community Health Air Pollution Info System:	Not reported
Consolidated Emission Reporting Rule:	Not reported
Total Organic Hydrocarbon Gases Tons/Yr:	0.230401298
Reactive Organic Gases Tons/Yr:	0.11866418605
Carbon Monoxide Emissions Tons/Yr:	0.527704271
NOX - Oxides of Nitrogen Tons/Yr:	1.360974414
SOX - Oxides of Sulphur Tons/Yr:	0.03480479036
Particulate Matter Tons/Yr:	0.1624983267
Part. Matter 10 Micrometers and Smllr Tons/Yr:	0.16228215038

Name:	ATASCADERO STATE HOSPITAL
Address:	10333 EL CAMINO REAL
City,State,Zip:	ATASCADERO, CA 93422
Year:	2021
County Code:	40
Air Basin:	SCC
Facility ID:	75
Air District Name:	SLO
SIC Code:	8063
Air District Name:	SAN LUIS OBISPO COUNTY APCD
Community Health Air Pollution Info System:	Not reported
Consolidated Emission Reporting Rule:	Not reported
Total Organic Hydrocarbon Gases Tons/Yr:	0.365626886
Reactive Organic Gases Tons/Yr:	0.24301849555
Carbon Monoxide Emissions Tons/Yr:	0.84323851
NOX - Oxides of Nitrogen Tons/Yr:	1.94812925
SOX - Oxides of Sulphur Tons/Yr:	0.0094534586341
Particulate Matter Tons/Yr:	0.154776626
Part. Matter 10 Micrometers and Smllr Tons/Yr:	0.15449222587

Name:	ATASCADERO STATE HOSPITAL
Address:	10333 EL CAMINO REAL
City,State,Zip:	ATASCADERO, CA 93422
Year:	2022
County Code:	40
Air Basin:	SCC
Facility ID:	75
Air District Name:	SLO
SIC Code:	8063
Air District Name:	SAN LUIS OBISPO COUNTY APCD
Community Health Air Pollution Info System:	Not reported
Consolidated Emission Reporting Rule:	Not reported
Total Organic Hydrocarbon Gases Tons/Yr:	0.285651165
Reactive Organic Gases Tons/Yr:	0.17785465625
Carbon Monoxide Emissions Tons/Yr:	0.311911357
NOX - Oxides of Nitrogen Tons/Yr:	1.271373814
SOX - Oxides of Sulphur Tons/Yr:	0.00895940124

DEPARTMENT OF STATE HOSPITALS (Continued) **1000377932**

Particulate Matter Tons/Yr: 0.134023204
Part. Matter 10 Micrometers and Smllr Tons/Yr: 0.13385392352

Name: ATASCADERO STATE HOSPITAL
Address: 10333 EL CAMINO REAL
City,State,Zip: ATASCADERO, CA 93422
Year: 2023
County Code: 40
Air Basin: SCC
Facility ID: 75
Air District Name: SLO
SIC Code: 8063
Air District Name: SAN LUIS OBISPO COUNTY APCD
Community Health Air Pollution Info System: Not reported
Consolidated Emission Reporting Rule: Not reported
Total Organic Hydrocarbon Gases Tons/Yr: 0.457469288
Reactive Organic Gases Tons/Yr: 0.27269556455
Carbon Monoxide Emissions Tons/Yr: 0.236450861
NOX - Oxides of Nitrogen Tons/Yr: 1.336078223
SOX - Oxides of Sulphur Tons/Yr: 0.01618882974
Particulate Matter Tons/Yr: 0.2212605588
Part. Matter 10 Micrometers and Smllr Tons/Yr: 0.22113253546

ENF:
Name: ATASCADERO STATE HOSPITAL
Address: 10333 EL CAMINO REAL
City,State,Zip: ATASCADERO, CA
Region: 3
Facility Id: 206651
Agency Name: Ca Dept of Mental Health
Place Type: Facility
Place Subtype: Not reported
Facility Type: Municipal/Domestic
Agency Type: State Agency
Of Agencies: 1
Place Latitude: 35.46305
Place Longitude: -120.63514
SIC Code 1: 8063
SIC Desc 1: Psychiatric Hospitals
SIC Code 2: Not reported
SIC Desc 2: Not reported
SIC Code 3: Not reported
SIC Desc 3: Not reported
NAICS Code 1: Not reported
NAICS Desc 1: Not reported
NAICS Code 2: Not reported
NAICS Desc 2: Not reported
NAICS Code 3: Not reported
NAICS Desc 3: Not reported
Of Places: 1
Source Of Facility: Reg Meas
Design Flow: 0.5
Threat To Water Quality: 3
Complexity: B
Pretreatment: N - POTW does not have EPA approved pretreatment prog.
Facility Waste Type: Domestic wastewater
Facility Waste Type 2: Not reported

DEPARTMENT OF STATE HOSPITALS (Continued) **1000377932**

Facility Waste Type 3:	Not reported
Facility Waste Type 4:	Not reported
Program:	WDRMUNILRG
Program Category1:	WDR
Program Category2:	WDR
# Of Programs:	1
WDID:	3 400801001
Reg Measure Id:	142084
Reg Measure Type:	WDR
Region:	3
Order #:	01-002
Npdes# CA#:	Not reported
Major-Minor:	Not reported
Npdes Type:	Not reported
Reclamation:	1 - Producer
Dredge Fill Fee:	Not reported
301H:	Not reported
Application Fee Amt Received:	Not reported
Status:	Active
Status Date:	03/23/2001
Effective Date:	03/23/2001
Expiration/Review Date:	03/23/2016
Termination Date:	Not reported
WDR Review - Amend:	Not reported
WDR Review - Revise/Renew:	Not reported
WDR Review - Rescind:	Not reported
WDR Review - No Action Required:	Not reported
WDR Review - Pending:	Not reported
WDR Review - Planned:	Not reported
Status Enrollee:	N
Individual/General:	I
Fee Code:	58 - Non15 Based on (TTWQ)/CPLX)
Direction/Voice:	Passive
Enforcement Id(EID):	244351
Region:	3
Order / Resolution Number:	UNKNOWN
Enforcement Action Type:	Notice of Violation
Effective Date:	04/16/2003
Adoption/Issuance Date:	Not reported
Achieve Date:	Not reported
Termination Date:	04/16/2003
ACL Issuance Date:	Not reported
EPL Issuance Date:	Not reported
Status:	Historical
Title:	Enforcement - 3 400801001
Description:	200 to 250 diesel spill due to overflow from fuel tank.
Program:	WDRMUNILRG
Latest Milestone Completion Date:	5/15/2003
# Of Programs1:	1
Total Assessment Amount:	0
Initial Assessed Amount:	0
Liability $ Amount:	0
Project $ Amount:	0
Liability $ Paid:	0
Project $ Completed:	0
Total $ Paid/Completed Amount:	0

DEPARTMENT OF STATE HOSPITALS (Continued) **1000377932**

Name:	ATASCADERO STATE HOSPITAL
Address:	10333 EL CAMINO REAL
City,State,Zip:	ATASCADERO, CA
Region:	3
Facility Id:	206651
Agency Name:	Ca Dept of Mental Health
Place Type:	Facility
Place Subtype:	Not reported
Facility Type:	Municipal/Domestic
Agency Type:	State Agency
# Of Agencies:	1
Place Latitude:	35.46305
Place Longitude:	-120.63514
SIC Code 1:	8063
SIC Desc 1:	Psychiatric Hospitals
SIC Code 2:	Not reported
SIC Desc 2:	Not reported
SIC Code 3:	Not reported
SIC Desc 3:	Not reported
NAICS Code 1:	Not reported
NAICS Desc 1:	Not reported
NAICS Code 2:	Not reported
NAICS Desc 2:	Not reported
NAICS Code 3:	Not reported
NAICS Desc 3:	Not reported
# Of Places:	1
Source Of Facility:	Reg Meas
Design Flow:	0.5
Threat To Water Quality:	3
Complexity:	B
Pretreatment:	N - POTW does not have EPA approved pretreatment prog.
Facility Waste Type:	Domestic wastewater
Facility Waste Type 2:	Not reported
Facility Waste Type 3:	Not reported
Facility Waste Type 4:	Not reported
Program:	WDRMUNILRG
Program Category1:	WDR
Program Category2:	WDR
# Of Programs:	1
WDID:	3 400801001
Reg Measure Id:	142084
Reg Measure Type:	WDR
Region:	3
Order #:	01-002
Npdes# CA#:	Not reported
Major-Minor:	Not reported
Npdes Type:	Not reported
Reclamation:	1 - Producer
Dredge Fill Fee:	Not reported
301H:	Not reported
Application Fee Amt Received:	Not reported
Status:	Active
Status Date:	03/23/2001
Effective Date:	03/23/2001
Expiration/Review Date:	03/23/2016
Termination Date:	Not reported
WDR Review - Amend:	Not reported

DEPARTMENT OF STATE HOSPITALS (Continued) **1000377932**

WDR Review - Revise/Renew:	Not reported
WDR Review - Rescind:	Not reported
WDR Review - No Action Required:	Not reported
WDR Review - Pending:	Not reported
WDR Review - Planned:	Not reported
Status Enrollee:	N
Individual/General:	I
Fee Code:	58 - Non15 Based on (TTWQ)/CPLX)
Direction/Voice:	Passive
Enforcement Id(EID):	226916
Region:	3
Order / Resolution Number:	UNKNOWN
Enforcement Action Type:	13267 Letter
Effective Date:	05/10/2000
Adoption/Issuance Date:	Not reported
Achieve Date:	5/11/2000
Termination Date:	Not reported
ACL Issuance Date:	Not reported
EPL Issuance Date:	Not reported
Status:	Historical
Title:	Enforcement - 3 400801001
Description:	Not reported
Program:	WDRMUNILRG
Latest Milestone Completion Date:	5/11/2000
# Of Programs1:	1
Total Assessment Amount:	0
Initial Assessed Amount:	0
Liability $ Amount:	0
Project $ Amount:	0
Liability $ Paid:	0
Project $ Completed:	0
Total $ Paid/Completed Amount:	0

HWTS:

Name:	ATASCADERO STATE HOSPITAL
Address:	10333 EL CAMINO REAL
Address 2:	Not reported
City,State,Zip:	ATASCADERO, CA 93422
EPA ID:	CAC002706986
Inactive Date:	01/01/2013
Create Date:	10/02/2012
Last Act Date:	Not reported
Mailing Name:	Not reported
Mailing Address:	10333 EL CAMINO REAL
Mailing Address 2:	AT
Mailing City,State,Zip:	CA 93422
Owner Name:	ATASCADERO STATE HOSPITAL
Owner Address:	10333 EL CAMINO REAL
Owner Address 2:	Not reported
Owner City,State,Zip:	ATASCADERO, CA 93422
Owner Phone:	Not reported
Owner Fax:	Not reported
Contact Name:	ATASCADERO STATE HOSPITAL
Contact Address:	10333 EL CAMINO REAL
Contact Address 2:	Not reported
City,State,Zip:	ATASCADERO, CA 93422
Contact Phone:	Not reported

DEPARTMENT OF STATE HOSPITALS (Continued) **1000377932**

Contact Fax:	Not reported
Facility Status:	Inactive
Facility Type:	TEMPORARY
Category:	STATE
Latitude:	35.461059
Longitude:	-120.644344
Name:	DEPARTMENT OF STATE HOSPITALS - ATASCADERO
Address:	10333 EL CAMINO REAL
Address 2:	Not reported
City,State,Zip:	ATASCADERO, CA 93422
EPA ID:	CAC002916265
Inactive Date:	09/26/2017
Create Date:	06/26/2017
Last Act Date:	Not reported
Mailing Name:	Not reported
Mailing Address:	10333 EL CAMINO REAL
Mailing Address 2:	AT
Mailing City,State,Zip:	CA 93422
Owner Name:	DSH - ATASCADERO
Owner Address:	10333 EL CAMINO REAL
Owner Address 2:	Not reported
Owner City,State,Zip:	ATASCADERO, CA 93422
Owner Phone:	Not reported
Owner Fax:	Not reported
Contact Name:	GREG FONTERO
Contact Address:	10333 EL CAMINO REAL
Contact Address 2:	Not reported
City,State,Zip:	ATASCADERO, CA 93422
Contact Phone:	Not reported
Contact Fax:	Not reported
Facility Status:	Inactive
Facility Type:	TEMPORARY
Category:	STATE
Latitude:	-90
Longitude:	180

WDS:

Name:	ATASCADERO STATE HOSPITAL
Address:	10333 EL CAMINO REAL
City:	ATASCADERO
Facility ID:	Central Coastal 400801001
Facility Type:	Municipal/Domestic - Facility that treats sewage or a mixture of predominantly sewage and other waste from districts, municipalities, communities, hospitals, schools, and publicly or privately owned systems (excluding individual subsurface leaching systems disposing of less than 1,000 gallons per day).
Facility Status:	Active - Any facility with a continuous or seasonal discharge that is under Waste Discharge Requirements.
NPDES Number:	Not reported
Subregion:	3
Facility Telephone:	8054682233
Facility Contact:	LANY ROBASCOTTI
Agency Name:	CA DEPT OF MENTAL HEALTH
Agency Address:	P.O. BOX 7001
Agency City,St,Zip:	ATASCADERO 934237001
Agency Contact:	Not reported

DEPARTMENT OF STATE HOSPITALS (Continued) **1000377932**

Agency Telephone:	Not reported
Agency Type:	State
SIC Code:	8063
SIC Code 2:	Not reported
Primary Waste Type:	Designated/Influent or Solid Wastes that pose a significant threat to water quality because of their high concentrations (E.G., BOD, Hardness, TRF, Chloride). 'Manageable' hazardous wastes (E.G., inorganic salts and heavy metals) are included in this category.
Primary Waste:	DOMEST
Waste Type2:	Not reported
Waste2:	Domestic Sewage
Primary Waste Type:	Designated/Influent or Solid Wastes that pose a significant threat to water quality because of their high concentrations (E.G., BOD, Hardness, TRF, Chloride). 'Manageable' hazardous wastes (E.G., inorganic salts and heavy metals) are included in this category.
Secondary Waste:	Not reported
Secondary Waste Type:	Not reported
Design Flow:	1
Baseline Flow:	0
Reclamation:	Producer: Reclamation requirements that have been issued to a producer of reclaimed water that does not use the product.
POTW:	The POTW Does not have an approved pretreatment program. Some POTWs may have local pretreatment programs that have not been approved by the regional board and/or EPA.
Treat To Water:	Minor Threat to Water Quality. A violation of a regional board order should cause a relatively minor impairment of beneficial uses compared to a major or minor threat. Not: All nurds without a TTWQ will be considered a minor threat to water quality unless coded at a higher Level. A Zero (0) may be used to code those NURDS that are found to represent no threat to water quality.
Complexity:	Category B - Any facility having a physical, chemical, or biological waste treatment system (except for septic systems with subsurface disposal), or any Class II or III disposal site, or facilities without treatment systems that are complex, such as marinas with petroleum products, solid wastes, and sewage pump out facilities.

WDR:

Name:	ATASCADERO STATE HOSPITAL
Address:	10333 EL CAMINO REAL
City,State,Zip:	ATASCADERO, CA 93422-5808
Global ID:	WDR100027049
Status:	ACTIVE - WDR
Census Tract:	6079012800

CIWQS:

Name:	Atascadero State Hospital
Address:	10333 EL CAMINO REAL
City,State,Zip:	ATASCADERO, CA 93422
Agency:	California Department of State Hospitals
Agency Address:	10333 El Camino Real, Atascadero, CA 93422
Place/Project Type:	Wastewater Treatment Facility
SIC/NAICS:	8063
Region:	3
Program:	WDRMUNILRG
Regulatory Measure Status:	Active
Regulatory Measure Type:	Enrollee - WDR

DEPARTMENT OF STATE HOSPITALS (Continued) **1000377932**

Order Number:	R3-2020-0020
WDID:	3 400801001
NPDES Number:	Not reported
Adoption Date:	Not reported
Effective Date:	08/31/2021
Termination Date:	Not reported
Expiration/Review Date:	09/24/2030
Design Flow:	0.5
Major/Minor:	Not reported
Complexity:	B
TTWQ:	2
Enforcement Actions within 5 years:	3
Violations within 5 years:	56
Latitude:	35.46305
Longitude:	-120.63514

CERS:

Name:	ATASCADERO STATE HOSPITAL
Address:	10333 EL CAMINO REAL
City,State,Zip:	ATASCADERO, CA 93422
Site ID:	513908
CERS ID:	10436602
CERS Description:	Chemical Storage Facilities

Violations:

Site ID:	513908
Site Name:	ATASCADERO STATE HOSPITAL
Violation Date:	03-09-2022
Citation:	23 CCR 16 2715(c)(2) - California Code of Regulations, Title 23, Chapter 16, Section(s) 2715(c)(2)
Violation Description:	Failure to have at least one facility employee present during operating hours that has been trained in the proper operation and maintenance of the UST system by a designated operator (DO).
Violation Notes:	Returned to compliance on 05/06/2022. Randy Dye has not received yearly training by designated operator. Have employee trained immediately and provide training to your inspector at aavan@co.slo.ca.us within 7 days.
Violation Division:	San Luis Obispo County Environmental Health
Violation Program:	UST
Violation Source:	CERS,

Site ID:	513908
Site Name:	ATASCADERO STATE HOSPITAL
Violation Date:	03-13-2020
Citation:	23 CCR 16 2712(b)(1)(G) - California Code of Regulations, Title 23, Chapter 16, Section(s) 2712(b)(1)(G)
Violation Description:	Failure to comply with one or more of the following overfill prevention equipment requirements: Alert the transfer operator when the tank is 90 percent full by restricting the flow into the tank or triggering an audible and visual alarm; or Restrict delivery of flow to the tank at least 30 minutes before the tank overfills, provided the restriction occurs when the tank is filled to no more than 95 percent of capacity; and activate an audible alarm at least five minutes before the tank overfills; or Provide positive shut-off of flow to the tank when the tank is filled to no more than 95 percent of capacity; or Provide positive shut-off of flow to the tank so that none of the fittings located on the top of the tank are exposed to

DEPARTMENT OF STATE HOSPITALS (Continued) **1000377932**

product due to overfilling. Install/retrofit overfill prevention equipment that does not use flow restrictors on vent piping to meet overfill prevention equipment requirements when the overfill prevention equipment is installed, repaired, or replaced on and after October 1, 2018. For USTs installed before October 1, 2018, perform an inspection by October 13, 2018 and every 36 months thereafter. For USTs installed on and after October 1, 2018, perform an inspection at installation and every 36 months thereafter. Inspected within 30 days after a repair to the overfill prevention equipment. Inspected using an applicable manufacturer guidelines, industry codes, engineering standards, or a method approved by a professional engineer. Inspected by a certified UST service technician. Maintain records of overfill prevention equipment inspection for 36 months.

Violation Notes: Returned to compliance on 04/24/2020. Audible/visual alarm observed non-functional during inspection. REpair and retest within 7 days. Contact your inspector for retesting. Per Randy, facility not aware of any fuel drops scheduled for that time. If a fuel delivery should occur, supervise filling and ensure correct amount of fuel is delivered to avoid overfill.
Violation Division: San Luis Obispo County Environmental Health
Violation Program: UST
Violation Source: CERS,

Site ID: 513908
Site Name: ATASCADERO STATE HOSPITAL
Violation Date: 03-13-2020
Citation: HSC 6.95 25508(a)(1) - California Health and Safety Code, Chapter 6.95, Section(s) 25508(a)(1)
Violation Description: Failure to complete and electronically submit a business plan when storing/handling a hazardous material at or above reportable quantities.
Violation Notes: Returned to compliance on 03/23/2020. Electronically submit the Hazardous Materials Business Plan online, preferably at www.ezsubmitslogov.org by 4/13/2020.
Violation Division: San Luis Obispo County Environmental Health
Violation Program: HMRRP
Violation Source: CERS,

Site ID: 513908
Site Name: ATASCADERO STATE HOSPITAL
Violation Date: 03-06-2023
Citation: HSC 6.67 25270.4.5(a) - California Health and Safety Code, Chapter 6.67, Section(s) 25270.4.5(a)
Violation Description: Failure to promptly correct visible discharges and promptly remove any accumulations of oil in diked areas.
Violation Notes: Returned to compliance on 03/10/2023. Fuel observed underneath fuel filter of diesel day tank (Bldg 830), in fill box of aboveground diesel tank, and in fill box of aboveground gasoline tank. Take immediate action to remove fuel and properly manage any used absorbent as hazardous waste. Diagnose and repair leaks and provide photos to your inspector at aavan@co.slo.ca.us within 30 days.
Violation Division: San Luis Obispo County Environmental Health
Violation Program: APSA
Violation Source: CERS,

Site ID: 513908
Site Name: ATASCADERO STATE HOSPITAL

DEPARTMENT OF STATE HOSPITALS (Continued) **1000377932**

Violation Date:	03-13-2018
Citation:	23 CCR 16 2643(b)(1) - California Code of Regulations, Title 23, Chapter 16, Section(s) 2643(b)(1)
Violation Description:	Failure of the automatic tank gauging (ATG) system to perform valid monthly 0.2 gallon-per-hour leak tests or generate hard-copy test reports.
Violation Notes:	Returned to compliance on 03/13/2018. Observed four failed monthly 0.2 gph integrity test reports attached to the Designated Operator monthly reports with no explanation. Leak test passed testing today and additionally, tank leak test history shows passing results for both February and March, 2018. Due to a "cold start" of the monitoring panel, a full tank leak test history is unable to be reviewed. Facility representatives shall ensure there is a passing 0.2 gph tank leak test attached to the monthly inspection reports.
Violation Division:	San Luis Obispo County Environmental Health
Violation Program:	UST
Violation Source:	CERS,
Site ID:	513908
Site Name:	ATASCADERO STATE HOSPITAL
Violation Date:	04-03-2014
Citation:	23 CCR 16 2666 - California Code of Regulations, Title 23, Chapter 16, Section(s) 2666
Violation Description:	Failure of the leak detection equipment to have an audible and visual alarm as required.
Violation Notes:	Returned to compliance on 04/17/2014.
Violation Division:	San Luis Obispo County Environmental Health
Violation Program:	UST
Violation Source:	CERS,
Site ID:	513908
Site Name:	ATASCADERO STATE HOSPITAL
Violation Date:	04-14-2023
Citation:	23 CCR 16 2715(f) - California Code of Regulations, Title 23, Chapter 16, Section(s) 2715(f)
Violation Description:	Failure to have a properly qualified service technician test leak detection equipment as required every 12 months (vapor, pressure, hydrostatic (VPH) system, sensors, line-leak detectors (LLD), automatic tank gauge (ATG), etc.).
Violation Notes:	Returned to compliance on 04/14/2023. Facility failed to perform annual 0.2 gph leak test within month of March as required for annual monitoring system certification, due to insufficient fuel level in tank. Next annual test is due no later than March 31, 2024. Reoccurring violations may result in enforcement action such as Notice of Violation Hearing, penalties. Leak test was successfully performed during today’s inspection.
Violation Division:	San Luis Obispo County Environmental Health
Violation Program:	UST
Violation Source:	CERS,
Site ID:	513908
Site Name:	ATASCADERO STATE HOSPITAL
Violation Date:	03-29-2024
Citation:	23 CCR 16 2715(f) - California Code of Regulations, Title 23, Chapter 16, Section(s) 2715(f)
Violation Description:	Failure to have a properly qualified service technician test leak detection equipment as required every 12 months (vapor, pressure,

DEPARTMENT OF STATE HOSPITALS (Continued) **1000377932**

	hydrostatic (VPH) system, sensors, line-leak detectors (LLD), automatic tank gauge (ATG), etc.).
Violation Notes:	Returned to compliance on 05/15/2024. ANNUAL MONITOR CERTIFICATION TESTING IS NOT PERFORMED AS REQUIRED. WITHIN 30 DAYS, SCHEDULE THE REQUIRED ANNUAL MONITOR SYSTEM TESTING, TO BE PERFORMED BY A QUALIFIED TESTER, AT THE EARLIEST POSSIBLE DATE. PROVIDE TESTER'S REPORT TO THIS AGENCY WITHIN 30 DAYS OF TEST.
Violation Division:	San Luis Obispo County Environmental Health
Violation Program:	UST
Violation Source:	CERS,
Site ID:	513908
Site Name:	ATASCADERO STATE HOSPITAL
Violation Date:	03-29-2024
Citation:	22 CCR 12 66262.34(f) - California Code of Regulations, Title 22, Chapter 12, Section(s) 66262.34(f)
Violation Description:	Failure to properly label hazardous waste accumulation containers and portable tanks with the following requirements: "Hazardous Waste", name and address of the generator, physical and chemical characteristics of the Hazardous Waste, and starting accumulation date.
Violation Notes:	Returned to compliance on 05/06/2024. Observed waste drum for liquid pumped from UST overspill containers, with incomplete hazardous waste label. PROPERLY LABEL ALL CONTAINERS OF HAZARDOUS WASTE. IMPLEMENT A PROCEDURE TO ENSURE THAT ALL CONTAINERS OF HAZARDOUS WASTE ARE PROPERLY LABELED. MUST INCLUDE APPROPRIATE DATE, "HAZARDOUS WASTE", WASTE COMPOSITION/PHYSICAL STATE, HAZARDOUS PROPERTIES, NAME/ADDRESS OF GENERATOR. Within 30 days, provide photograph of completed hazwaste label on the drum to your inspector via email dbrewer@co.slo.ca.us
Violation Division:	San Luis Obispo County Environmental Health
Violation Program:	HW
Violation Source:	CERS,
Site ID:	513908
Site Name:	ATASCADERO STATE HOSPITAL
Violation Date:	08-10-2016
Citation:	HSC 6.7 Multiple - California Health and Safety Code, Chapter 6.7, Section(s) Multiple
Violation Description:	UST Program - Administration/Documentation - General - Must include violation description, proper statute and regulation citation in the "comment" section.
Violation Notes:	Returned to compliance on 09/19/2016. Small amount of red diesel observed in the piping sump. Determine source of diesel leak and repair.
Violation Division:	San Luis Obispo County Environmental Health
Violation Program:	UST
Violation Source:	CERS,
Site ID:	513908
Site Name:	ATASCADERO STATE HOSPITAL
Violation Date:	04-22-2025
Citation:	22 CCR 12 66262.17(a)(5)(A) - California Code of Regulations, Title 22, Chapter 12, Section(s) 66262.17(a)(5)(A)
Violation Description:	Failure to properly label hazardous waste accumulation containers and portable tanks with the following requirements: "Hazardous Waste", name and address of the generator, physical and chemical characteristics of the Hazardous Waste, and starting accumulation

DEPARTMENT OF STATE HOSPITALS (Continued) **1000377932**

	date.
Violation Notes:	WASTE DIESEL DRUM NEEDS APPROPRIATE LABEL AFFIXED. COMPLETE WITHIN 30 DAYS AND EMAIL PHOTO TO QUINN ONCE COMPLETED. REMINDER THAT EVERY DRUM IN WASTE AREA NEEDS THE LABEL TO BE COMPLETELY FILLED OUT.
Violation Division:	San Luis Obispo County Environmental Health
Violation Program:	HW
Violation Source:	CERS,
Site ID:	513908
Site Name:	ATASCADERO STATE HOSPITAL
Violation Date:	03-12-2021
Citation:	HSC 6.95 25508(a)(3) - California Health and Safety Code, Chapter 6.95, Section(s) 25508(a)(3)
Violation Description:	Failure to complete and electronically submit hazardous material inventory information for all reportable hazardous materials on site at or above reportable quantities.
Violation Notes:	Returned to compliance on 04/07/2021. Electronically update Chemical Inventory of Hazardous Materials Business Plan online at www.ezsubmitslogov.org by 4/12/2021. Add paint.
Violation Division:	San Luis Obispo County Environmental Health
Violation Program:	HMRRP
Violation Source:	CERS,
Site ID:	513908
Site Name:	ATASCADERO STATE HOSPITAL
Violation Date:	03-12-2021
Citation:	23 CCR 16 2643(b)(1) - California Code of Regulations, Title 23, Chapter 16, Section(s) 2643(b)(1)
Violation Description:	Failure of the automatic tank gauging (ATG) system to perform valid 0.2 gallon-per-hour leak tests or generate hard-copy test reports at least once every 30 days.
Violation Notes:	Returned to compliance on 03/12/2021. DO report dated 2/23/21 missing monthly 0.2 gph integrity test printout documenting passing results. Report comments state passing test occurred on 2/22/21. A passing 0.2 gph tank leak test shall be attached to all monthly inspection reports.
Violation Division:	San Luis Obispo County Environmental Health
Violation Program:	UST
Violation Source:	CERS,
Site ID:	513908
Site Name:	ATASCADERO STATE HOSPITAL
Violation Date:	04-06-2015
Citation:	Un-Specified
Violation Description:	UST Program - Administration/Documentation - For use of Local Ordinance only
Violation Notes:	Returned to compliance on 07/30/2015. Red diesel observed in piping sump. Troubleshoot and repair with 30 days. Please send a completed work order to me detailing problem and repair. Please confirm repairs solved the problem by checking sump in your Designated Operator inspections.
Violation Division:	San Luis Obispo County Environmental Health
Violation Program:	UST
Violation Source:	CERS,
Site ID:	513908
Site Name:	ATASCADERO STATE HOSPITAL

DEPARTMENT OF STATE HOSPITALS (Continued) **1000377932**

Violation Date:	04-03-2014
Citation:	HSC 6.67 25270.4.5(a) - California Health and Safety Code, Chapter 6.67, Section(s) 25270.4.5(a)
Violation Description:	Failure to schedule and conduct spill prevention briefings at least once a year.
Violation Notes:	Returned to compliance on 04/03/2014.
Violation Division:	San Luis Obispo County Environmental Health
Violation Program:	APSA
Violation Source:	CERS,
Site ID:	513908
Site Name:	ATASCADERO STATE HOSPITAL
Violation Date:	03-13-2020
Citation:	22 CCR 12 66262.34(f) - California Code of Regulations, Title 22, Chapter 12, Section(s) 66262.34(f)
Violation Description:	Failure to properly label hazardous waste accumulation containers and portable tanks with the following requirements: "Hazardous Waste", name and address of the generator, physical and chemical characteristics of the Hazardous Waste, and starting accumulation date.
Violation Notes:	Returned to compliance on 04/15/2020. Observed full drum of waste paint thinner in block house next to paint shop. Have drum labeled and moved to hazardous waste storage area and send your inspector a picture of labeled drum within 30 days at aavan@co.slo.ca.us.
Violation Division:	San Luis Obispo County Environmental Health
Violation Program:	HW
Violation Source:	CERS,
Site ID:	513908
Site Name:	ATASCADERO STATE HOSPITAL
Violation Date:	04-22-2025
Citation:	23 CCR 16 2716(e) - California Code of Regulations, Title 23, Chapter 16, Section(s) 2716(e)
Violation Description:	For designated operator (DO) monthly inspections conducted before October 1, 2018, failure to comply with one or more of the following requirements: Be performed by an ICC certified DO. Inspect monthly alarm history report, check that alarms are documented and responded to appropriately, and attach a copy. Inspect for the presence of liquid/debris in spill containers. Inspect for the presence of liquid/debris in under dispenser containment (UDC) and ensure that the monitoring equipment is positioned correctly. Inspect for liquid or debris in containment sumps where an alarm occurred with no service visit. Check that all testing and maintenance has been completed and documented. Verify that all facility employees have been trained in accordance with 23 CCR 2715(c). For designated operator (DO) 30 day inspections conducted on and after October 1, 2018, failure to conduct the designated UST operator visual inspection at least once every 30 days.
Violation Notes:	DO REPORTS SINCE LAST YEAR HAVE SOME ISSUES, FOXTROT DO'S HAVE SELECTED NA FOR SECONDARY CONTAINMENT TESTING, CORRECT WITH MOST RECENT SECONDARY CONTAINER TESTING DATE. JANUARY DO REPORT IS DATED 2024, IT SHOULD BE 2025. DO SHOULD NOT SIGN MONTHLY INSPECTIONS, FACILITY OWNER OR OPERATOR NEEDS TO SIGN DO REPORTS WITHIN 72 HOURS. COMPLETE CHANGES WITHIN 30 DAYS, SCAN AND EMAIL CORRECTED REPORTS TO QUINN WITHIN 30 DAYS.
Violation Division:	San Luis Obispo County Environmental Health
Violation Program:	UST

DEPARTMENT OF STATE HOSPITALS (Continued) **1000377932**

Violation Source:	CERS,
Site ID:	513908
Site Name:	ATASCADERO STATE HOSPITAL
Violation Date:	03-13-2018
Citation:	23 CCR 16 2715(c) - California Code of Regulations, Title 23, Chapter 16, Section(s) 2715(c)
Violation Description:	Failure to comply with one or more of the following designated operator (DO) monthly inspection requirements: Be performed by an ICC certified DO. Inspect monthly alarm history report, check that alarms are documented and responded to appropriately, and attach a copy. Inspect for the presence of liquid/debris in spill containers. Inspect for the presence of liquid/debris in under dispenser containment (UDC) and ensure that the monitoring equipment is positioned correctly. Inspect for liquid or debris in containment sumps where an alarm occurred with no service visit. Check that all testing and maintenance has been completed and documented. Verify that all facility employees have been trained in accordance with 23 CCR 2715(f)(2).
Violation Notes:	Returned to compliance on 03/13/2018. Designated Operator did not explain reason for four failed 0.2 gph tests attached to monthly reports (see UT59). Attach passing tank leak test reports to monthly inspection reports or provide explanation and notification for failed tests.
Violation Division:	San Luis Obispo County Environmental Health
Violation Program:	UST
Violation Source:	CERS,
Site ID:	513908
Site Name:	ATASCADERO STATE HOSPITAL
Violation Date:	04-09-2025
Citation:	23 CCR 16 2643(b)(1) - California Code of Regulations, Title 23, Chapter 16, Section(s) 2643(b)(1)
Violation Description:	Failure of the automatic tank gauging (ATG) system to perform valid 0.2 gallon-per-hour leak tests or generate hard-copy test reports at least once every 30 days.
Violation Notes:	Returned to compliance on 04/22/2025. UST FAILED ANNUAL 2 HOUR LEAK TEST. FACILITY RESCHEDULED TESTING FOR 4/15/25.
Violation Division:	San Luis Obispo County Environmental Health
Violation Program:	UST
Violation Source:	CERS,
Site ID:	513908
Site Name:	ATASCADERO STATE HOSPITAL
Violation Date:	03-25-2019
Citation:	23 CCR 16 2712(b)(1)(G) - California Code of Regulations, Title 23, Chapter 16, Section(s) 2712(b)(1)(G)
Violation Description:	Failure to comply with one or more of the following overfill prevention equipment requirements: Alert the transfer operator when the tank is 90 percent full by restricting the flow into the tank or triggering an audible and visual alarm; or Restrict delivery of flow to the tank at least 30 minutes before the tank overfills, provided the restriction occurs when the tank is filled to no more than 95 percent of capacity; and activate an audible alarm at least five minutes before the tank overfills; or Provide positive shut-off of flow to the tank when the tank is filled to no more than 95 percent of capacity; or Provide positive shut-off of flow to the tank so that none of the fittings located on the top of the tank are exposed to

DEPARTMENT OF STATE HOSPITALS (Continued) **1000377932**

product due to overfilling. Install/retrofit overfill prevention equipment that does not use flow restrictors on vent piping to meet overfill prevention equipment requirements when the overfill prevention equipment is installed, repaired, or replaced on and after October 1, 2018. For USTs installed before October 1, 2018, perform an inspection by October 13, 2018 and every 36 months thereafter. For USTs installed on and after October 1, 2018, perform an inspection at installation and every 36 months thereafter. Inspected within 30 days after a repair to the overfill prevention equipment. Inspected using an applicable manufacturer guidelines, industry codes, engineering standards, or a method approved by a professional engineer. Inspected by a certified UST service technician. Maintain records of overfill prevention equipment inspection for 36 months.

Violation Notes: Returned to compliance on 03/26/2019. Overfill alarm annunciator/light not working. Annunciator repaired and retested good during inspection. Light bulb unable to be replaced. Replace bulb and send your inspector a picture of the the working alarm light by 4/1/2019.
Violation Division: San Luis Obispo County Environmental Health
Violation Program: UST
Violation Source: CERS,

Site ID: 513908
Site Name: ATASCADERO STATE HOSPITAL
Violation Date: 03-25-2019
Citation: HSC 6.67 25270.4.5(a) - California Health and Safety Code, Chapter 6.67, Section(s) 25270.4.5(a)
Violation Description: Failure to conduct spill prevention briefing for oil-handling personnel at least once a year to assure adequate understanding of the SPCC Plan.
Violation Notes: Returned to compliance on 03/26/2019. Conduct annual SPCC Plan briefing with operating personnel. Document training with an employee sign-in sheet and send a copy to your inspector at aavan@co.slo.ca.us by 4/25/2019. Most recent SPCC briefing observed during inspection is from 1/25/2017.
Violation Division: San Luis Obispo County Environmental Health
Violation Program: APSA
Violation Source: CERS,

Site ID: 513908
Site Name: ATASCADERO STATE HOSPITAL
Violation Date: 03-13-2020
Citation: 23 CCR 16 2716(e) - California Code of Regulations, Title 23, Chapter 16, Section(s) 2716(e)
Violation Description: For designated operator (DO) monthly inspections conducted before October 1, 2018, failure to comply with one or more of the following requirements: Be performed by an ICC certified DO. Inspect monthly alarm history report, check that alarms are documented and responded to appropriately, and attach a copy. Inspect for the presence of liquid/debris in spill containers. Inspect for the presence of liquid/debris in under dispenser containment (UDC) and ensure that the monitoring equipment is positioned correctly. Inspect for liquid or debris in containment sumps where an alarm occurred with no service visit. Check that all testing and maintenance has been completed and documented. Verify that all facility employees have been trained in accordance with 23 CCR 2715(c). For designated operator (DO) 30 day inspections conducted on and after October 1, 2018, failure to conduct the designated UST operator visual inspection at least once every 30

DEPARTMENT OF STATE HOSPITALS (Continued) **1000377932**

	days.
Violation Notes:	Returned to compliance on 03/19/2020. Monthly Designated Operator report missing for January. Provide DO report to your inspector at aavan@co.slo.ca.us within 30 days. Designated Operator did not explain reason for three failing 0.2 gph tests attached to monthly reports and one missing alarm history/leak test report for October (see UT59). 12/9/19 product level increased; 9/5/19 temperature change too large; 3/29/19 0.2 gph test fail. Facility representatives shall ensure there is an alarm history and passing 0.2 gph tank leak test attached to all monthly inspection reports.
Violation Division:	San Luis Obispo County Environmental Health
Violation Program:	UST
Violation Source:	CERS,
Site ID:	513908
Site Name:	ATASCADERO STATE HOSPITAL
Violation Date:	04-06-2015
Citation:	HSC 6.67 25270.4.5(a) - California Health and Safety Code, Chapter 6.67, Section(s) 25270.4.5(a)
Violation Description:	Failure to test liquid level sensing devices to ensure proper operation.
Violation Notes:	Returned to compliance on 06/02/2015. Please send me information on your gauge calibration/testing procedure.
Violation Division:	San Luis Obispo County Environmental Health
Violation Program:	APSA
Violation Source:	CERS,
Site ID:	513908
Site Name:	ATASCADERO STATE HOSPITAL
Violation Date:	03-13-2018
Citation:	23 CCR 16 2665 - California Code of Regulations, Title 23, Chapter 16, Section(s) 2665
Violation Description:	Failure to comply with one or more of the following: Failure to install or maintain a liquid-tight spill bucket. Have a minimum capacity of five gallons. Have a functional drain valve or other method for the removal of liquid from the spill bucket/spill container. Be resistant to galvanic corrosion.
Violation Notes:	Returned to compliance on 03/28/2018. Overspill bucket did not pass liquid tightness test today. Repair and notify your inspector for retesting.
Violation Division:	San Luis Obispo County Environmental Health
Violation Program:	UST
Violation Source:	CERS,
Site ID:	513908
Site Name:	ATASCADERO STATE HOSPITAL
Violation Date:	03-29-2024
Citation:	HSC 6.67 25270.4.5(a) - California Health and Safety Code, Chapter 6.67, Section(s) 25270.4.5(a)
Violation Description:	Failure to promptly correct visible discharges and promptly remove any accumulations of oil in diked areas.
Violation Notes:	Returned to compliance on 05/17/2024. The self-service fuel dispenser nozzle at the gasoline tank is currently locked-out of service due to the hose leaking when used. Prior to returning gasoline tank to self-service, provide photograph of new dispenser hose installation to your inspector at dbrewer@co.slo.ca.us
Violation Division:	San Luis Obispo County Environmental Health

DEPARTMENT OF STATE HOSPITALS (Continued) **1000377932**

Violation Program:	APSA
Violation Source:	CERS,
Site ID:	513908
Site Name:	ATASCADERO STATE HOSPITAL
Violation Date:	03-13-2020
Citation:	23 CCR 16 2643(b)(1) - California Code of Regulations, Title 23, Chapter 16, Section(s) 2643(b)(1)
Violation Description:	Failure of the automatic tank gauging (ATG) system to perform valid 0.2 gallon-per-hour leak tests or generate hard-copy test reports at least once every 30 days.
Violation Notes:	Returned to compliance on 03/19/2020. See UT44. Observed three failed monthly 0.2 gph integrity test reports attached to the Designated Operator monthly reports with no explanation and one missing integrity test report for October. Leak test passed testing today and at least one monthly passing test observed with printout provided by Tech James Welsch. Facility representatives shall ensure there is a passing 0.2 gph tank leak test attached to the monthly inspection reports.
Violation Division:	San Luis Obispo County Environmental Health
Violation Program:	UST
Violation Source:	CERS,
Site ID:	513908
Site Name:	ATASCADERO STATE HOSPITAL
Violation Date:	05-21-2024
Citation:	23 CCR 16 2716(f) - California Code of Regulations, Title 23, Chapter 16, Section(s) 2716(f)
Violation Description:	Failure to maintain on-site, or off-site at a readily available location if approved by the UPA, copies of Designated Operator inspection records as follows: Designated operator monthly inspection records for inspections performed before October 1, 2018 must be kept for 12 months from the month of inspection. For inspections performed on or after October 1, 2018, copies of the "Designated Underground Storage Tank Operator Visual Inspection Report" must be kept for 36 months from the month of inspection.
Violation Notes:	Returned to compliance on 05/28/2024. The ust owner/operator signature missing from DO report section 6 for May 2024. Review DO report and acknowledge by signing section 6, then email a copy to your inspector at dbrewer@co.slo.ca.us
Violation Division:	San Luis Obispo County Environmental Health
Violation Program:	UST
Violation Source:	CERS,
Site ID:	513908
Site Name:	ATASCADERO STATE HOSPITAL
Violation Date:	03-29-2024
Citation:	HSC 6.67 25270.4.5(a) - California Health and Safety Code, Chapter 6.67, Section(s) 25270.4.5(a)
Violation Description:	Failure to comply with one or more of the following requirements: 1. Have record of inspections and tests, including integrity tests, signed by the appropriate supervisor or inspector. 2. Keep written procedures and records of inspections and tests, including integrity tests, for at least three years. 3. Keep comparison records.
Violation Notes:	Returned to compliance on 05/17/2024. Observed the diesel tank self-service dispenser hose weathered with visible surface cracks. Ensure visual inspections include examining the dispenser hose for weathering effects. Within 60 days, replace dispenser hose. Provide

DEPARTMENT OF STATE HOSPITALS (Continued) **1000377932**

	photograph of new dispenser hose installation to your inspector at dbrewer@co.slo.ca.us
Violation Division:	San Luis Obispo County Environmental Health
Violation Program:	APSA
Violation Source:	CERS,
Site ID:	513908
Site Name:	ATASCADERO STATE HOSPITAL
Violation Date:	04-03-2014
Citation:	23 CCR 16 2638 - California Code of Regulations, Title 23, Chapter 16, Section(s) 2638
Violation Description:	Failure to test leak detection equipment as required every 12 months (VPH, sensor, LLD, ATG, etc.) and/or submit monitoring system certification to the CUPA within 30 days of completion of the test
Violation Notes:	Returned to compliance on 04/07/2014.
Violation Division:	San Luis Obispo County Environmental Health
Violation Program:	UST
Violation Source:	CERS,
Site ID:	513908
Site Name:	ATASCADERO STATE HOSPITAL
Violation Date:	03-13-2020
Citation:	HSC 6.67 25270.4.5(a) - California Health and Safety Code, Chapter 6.67, Section(s) 25270.4.5(a)
Violation Description:	Failure to comply with one or more of the following requirements: 1. Have record of inspections and tests, including integrity tests, signed by the appropriate supervisor or inspector. 2. Keep written procedures and records of inspections and tests, including integrity tests, for at least three years. 3. Keep comparison records.
Violation Notes:	Returned to compliance on 04/30/2020. Monthly inspections for May 2019, August 2019, January 2020 and February 2020 not located during inspection. Send your inspector copies of these reports at aavan@co.slo.ca.us within 30 days and ensure inspections are being conducted on a monthly basis.
Violation Division:	San Luis Obispo County Environmental Health
Violation Program:	APSA
Violation Source:	CERS,
Site ID:	513908
Site Name:	ATASCADERO STATE HOSPITAL
Violation Date:	03-06-2023
Citation:	HSC 6.95 25508(a)(3) - California Health and Safety Code, Chapter 6.95, Section(s) 25508(a)(3)
Violation Description:	Failure to complete and electronically submit hazardous material inventory information for all reportable hazardous materials on site at or above reportable quantities.
Violation Notes:	Returned to compliance on 03/15/2023. Add diesel day tank and drum of antifreeze inside Building 830 to chemical inventory of Hazardous Materials Business Plan within 30 days at https://www.ezsubmitslogov.org/slo/home.htm.
Violation Division:	San Luis Obispo County Environmental Health
Violation Program:	HMRRP
Violation Source:	CERS,
Site ID:	513908
Site Name:	ATASCADERO STATE HOSPITAL
Violation Date:	04-06-2015

DEPARTMENT OF STATE HOSPITALS (Continued) **1000377932**

Citation:	23 CCR 16 2632, 2634, 2636, 2666 - California Code of Regulations, Title 23, Chapter 16, Section(s) 2632, 2634, 2636, 2666
Violation Description:	Failure of the leak detection equipment to have an audible and visual alarm as required.
Violation Notes:	Returned to compliance on 04/06/2015. Overfill annunciator not working. Replaced and tested good. No violation.
Violation Division:	San Luis Obispo County Environmental Health
Violation Program:	UST
Violation Source:	CERS,
Site ID:	513908
Site Name:	ATASCADERO STATE HOSPITAL
Violation Date:	03-13-2018
Citation:	23 CCR 16 2665 - California Code of Regulations, Title 23, Chapter 16, Section(s) 2665
Violation Description:	Failure of the overfill prevention system to meet one of the following requirements: Alert the transfer operator when the tank is 90 percent full by restricting the flow into the tank or triggering an audible and visual alarm; or Restrict delivery of flow to the tank at least 30 minutes before the tank overfills, provided the restriction occurs when the tank is filled to no more than 95 percent of capacity; and activate an audible alarm at least five minutes before the tank overfills; or Provide positive shut-off of flow to the tank when the tank is filled to no more than 95 percent of capacity; or Provide positive shut-off of flow to the tank so that none of the fittings located on the top of the tank are exposed to product due to overfilling.
Violation Notes:	Returned to compliance on 03/28/2018. Overfill alarm/light not working due to faulty fuse at Veeder Root. Repair and retest within 7 days. Contact your inspector for retesting. Facility representatives reported they were not aware of any fuel drops scheduled for that time. If a fuel delivery should occur, supervise filling and ensure correct amount of fuel is placed into tank to avoid overfill.
Violation Division:	San Luis Obispo County Environmental Health
Violation Program:	UST
Violation Source:	CERS,
Site ID:	513908
Site Name:	ATASCADERO STATE HOSPITAL
Violation Date:	04-20-2017
Citation:	HSC 6.95 Multiple - California Health and Safety Code, Chapter 6.95, Section(s) Multiple
Violation Description:	Business Plan Program - Operations/Maintenance - General
Violation Notes:	Returned to compliance on 06/21/2017. Repair/replace Emergency Shut-Off switch at 8,000 gallon aboveground diesel tanks by 5/24/2017. Switch was tested and failed during inspection. Replace faded labels on aboveground gasoline fill port and 20,000 gal diesel tank by 5/24/2017. Send your inspector a photo of replaced labels, preferably, at msbliss@co.slo.ca.us.
Violation Division:	San Luis Obispo County Environmental Health
Violation Program:	HMRRP
Violation Source:	CERS,
Site ID:	513908
Site Name:	ATASCADERO STATE HOSPITAL
Violation Date:	05-21-2024
Citation:	23 CCR 16 2715(f) - California Code of Regulations, Title 23, Chapter

DEPARTMENT OF STATE HOSPITALS (Continued) **1000377932**

16, Section(s) 2715(f)
Violation Description: Failure to have a properly qualified service technician test leak detection equipment as required every 12 months (vapor, pressure, hydrostatic (VPH) system, sensors, line-leak detectors (LLD), automatic tank gauge (ATG), etc.).
Violation Notes: Returned to compliance on 05/28/2024. Technician signature missing from page 1 of spill container testing report. Request revised form from service contractor and email a copy to your inspector at dbrewer@co.slo.ca.us
Violation Division: San Luis Obispo County Environmental Health
Violation Program: UST
Violation Source: CERS,

Site ID: 513908
Site Name: ATASCADERO STATE HOSPITAL
Violation Date: 03-13-2020
Citation: 40 CFR 1 265.173 - U.S. Code of Federal Regulations, Title 40, Chapter 1, Section(s) 265.173
Violation Description: Failure to meet the following container management requirements: (a) A container holding hazardous waste must always be closed during storage, except when it is necessary to add or remove waste. (b) A container holding hazardous waste must not be opened, handled, or stored in a manner which may rupture the container or cause it to leak.
Violation Notes: Returned to compliance on 04/15/2020. Observed two open buckets of yellow liquid presumed to be hazardous waste next to hanging rags. Buckets closed and labeled during inspection. Have liquid disposed of within 30 days through a licensed hazardous waste hauler (if hazardous) and send your inspector a copy of manifest at aavan@co.slo.ca.us.
Violation Division: San Luis Obispo County Environmental Health
Violation Program: HW
Violation Source: CERS,

Site ID: 513908
Site Name: ATASCADERO STATE HOSPITAL
Violation Date: 03-09-2022
Citation: HSC 6.67 25270.4.5(a) - California Health and Safety Code, Chapter 6.67, Section(s) 25270.4.5(a)
Violation Description: Failure to conduct spill prevention briefing for oil-handling personnel at least once a year to assure adequate understanding of the SPCC Plan.
Violation Notes: Returned to compliance on 03/14/2022. Send your inspector a copy of this year's SPCC employee training at aavan@co.slo.ca.us within 30 days.
Violation Division: San Luis Obispo County Environmental Health
Violation Program: APSA
Violation Source: CERS,

Evaluation:
Eval General Type: Compliance Evaluation Inspection
Eval Date: 04-22-2016
Violations Found: No
Eval Type: Routine done by local agency
Eval Notes: Hazardous waste manifests to be reviewed at a last date.
Eval Division: San Luis Obispo County Environmental Health
Eval Program: HW

DEPARTMENT OF STATE HOSPITALS (Continued) **1000377932**

Eval Source: CERS,

Eval General Type: Compliance Evaluation Inspection
Eval Date: 04-22-2016
Violations Found: No
Eval Type: Routine done by local agency
Eval Notes: Onsite with James and Rick for the annual monitor system certification. Unable to test ball float. Vent penetration to tank is not in a sump. Reminder: your triennial secondary containment system test is due by April 2017.
Eval Division: San Luis Obispo County Environmental Health
Eval Program: UST
Eval Source: CERS,

Eval General Type: Compliance Evaluation Inspection
Eval Date: 04-22-2025
Violations Found: Yes
Eval Type: Routine done by local agency
Eval Notes: Not reported
Eval Division: San Luis Obispo County Environmental Health
Eval Program: HW
Eval Source: CERS,

Eval General Type: Other/Unknown
Eval Date: 05-21-2024
Violations Found: No
Eval Type: Other, not routine, done by local agency
Eval Notes: Not reported
Eval Division: San Luis Obispo County Environmental Health
Eval Program: HW
Eval Source: CERS,

Eval General Type: Other/Unknown
Eval Date: 06-02-2015
Violations Found: No
Eval Type: Other, not routine, done by local agency
Eval Notes: Not reported
Eval Division: San Luis Obispo County Environmental Health
Eval Program: APSA
Eval Source: CERS,

Eval General Type: Other/Unknown
Eval Date: 06-21-2017
Violations Found: No
Eval Type: Other, not routine, done by local agency
Eval Notes: Observed emergency shut-off switch for aboveground diesel tanks was repaired and is working. Observed new placards on 20,000 gal diesel tank and gas tank fill port.
Eval Division: San Luis Obispo County Environmental Health
Eval Program: HMRRP
Eval Source: CERS,

Eval General Type: Compliance Evaluation Inspection
Eval Date: 03-06-2023
Violations Found: No
Eval Type: Routine done by local agency
Eval Notes: Not reported

DEPARTMENT OF STATE HOSPITALS (Continued) **1000377932**

Eval Division: San Luis Obispo County Environmental Health
Eval Program: HW
Eval Source: CERS,

Eval General Type: Compliance Evaluation Inspection
Eval Date: 03-06-2023
Violations Found: Yes
Eval Type: Routine done by local agency
Eval Notes: Not reported
Eval Division: San Luis Obispo County Environmental Health
Eval Program: APSA
Eval Source: CERS,

Eval General Type: Compliance Evaluation Inspection
Eval Date: 03-09-2022
Violations Found: No
Eval Type: Routine done by local agency
Eval Notes: Not reported
Eval Division: San Luis Obispo County Environmental Health
Eval Program: HW
Eval Source: CERS,

Eval General Type: Compliance Evaluation Inspection
Eval Date: 03-09-2022
Violations Found: Yes
Eval Type: Routine done by local agency
Eval Notes: Not reported
Eval Division: San Luis Obispo County Environmental Health
Eval Program: APSA
Eval Source: CERS,

Eval General Type: Compliance Evaluation Inspection
Eval Date: 03-12-2021
Violations Found: No
Eval Type: Routine done by local agency
Eval Notes: Not reported
Eval Division: San Luis Obispo County Environmental Health
Eval Program: APSA
Eval Source: CERS,

Eval General Type: Compliance Evaluation Inspection
Eval Date: 03-13-2020
Violations Found: Yes
Eval Type: Routine done by local agency
Eval Notes: Not reported
Eval Division: San Luis Obispo County Environmental Health
Eval Program: APSA
Eval Source: CERS,

Eval General Type: Other/Unknown
Eval Date: 03-23-2020
Violations Found: No
Eval Type: Other, not routine, done by local agency
Eval Notes: Violation noted as corrected. HMBP accepted.
Eval Division: San Luis Obispo County Environmental Health
Eval Program: HMRRP
Eval Source: CERS,

DEPARTMENT OF STATE HOSPITALS (Continued) **1000377932**

Eval General Type: Compliance Evaluation Inspection
Eval Date: 03-29-2024
Violations Found: Yes
Eval Type: Routine done by local agency
Eval Notes: Not reported
Eval Division: San Luis Obispo County Environmental Health
Eval Program: APSA
Eval Source: CERS,

Eval General Type: Compliance Evaluation Inspection
Eval Date: 04-06-2015
Violations Found: Yes
Eval Type: Routine done by local agency
Eval Notes: Please assess your above ground diesel tanks for water/sludge in tank bottoms. Ultra low sulfur diesel is casing tank corrosion and failures due to sludge build up in tank bottoms. Onsite with B&T for the annual monitor certification. Items marked n/a not assessed during this inspection. Business plan and hazardous waste manifests to be reviewed at a later date.
Eval Division: San Luis Obispo County Environmental Health
Eval Program: APSA
Eval Source: CERS,

Eval General Type: Other/Unknown
Eval Date: 04-08-2021
Violations Found: No
Eval Type: Other, not routine, done by local agency
Eval Notes: Violation corrected. HMBP accepted.
Eval Division: San Luis Obispo County Environmental Health
Eval Program: HMRRP
Eval Source: CERS,

Eval General Type: Other/Unknown
Eval Date: 04-14-2023
Violations Found: Yes
Eval Type: Other, not routine, done by local agency
Eval Notes: Hydrostatic testing of sumps continued being tested after leaving site. On site with Ryan Wittenberg of B&T Service Station Contractors for triennial SB989 secondary containment testing. Items marked N/A not addressed during inspection. Ensure a copy of the testing report is sent to your inspector within 30 days. In light of COVID19, CUPA Inspector signing for Fred Peemoeller.
Eval Division: San Luis Obispo County Environmental Health
Eval Program: UST
Eval Source: CERS,

Eval General Type: Compliance Evaluation Inspection
Eval Date: 04-20-2017
Violations Found: No
Eval Type: Routine done by local agency
Eval Notes: Not reported
Eval Division: San Luis Obispo County Environmental Health
Eval Program: UST
Eval Source: CERS,

Eval General Type: Compliance Evaluation Inspection
Eval Date: 04-20-2017

DEPARTMENT OF STATE HOSPITALS (Continued) **1000377932**

Violations Found: Yes
Eval Type: Routine done by local agency
Eval Notes: Not reported
Eval Division: San Luis Obispo County Environmental Health
Eval Program: HMRRP
Eval Source: CERS,

Eval General Type: Compliance Evaluation Inspection
Eval Date: 04-22-2016
Violations Found: No
Eval Type: Routine done by local agency
Eval Notes: Above ground tank inspections performed monthly by B&T.
Eval Division: San Luis Obispo County Environmental Health
Eval Program: APSA
Eval Source: CERS,

Eval General Type: Other/Unknown
Eval Date: 05-09-2022
Violations Found: No
Eval Type: Other, not routine, done by local agency
Eval Notes: Violation corrected. Received training documentation.
Eval Division: San Luis Obispo County Environmental Health
Eval Program: UST
Eval Source: CERS,

Eval General Type: Compliance Evaluation Inspection
Eval Date: 05-18-2015
Violations Found: No
Eval Type: Routine done by local agency
Eval Notes: Not reported
Eval Division: San Luis Obispo County Environmental Health
Eval Program: HMRRP
Eval Source: CERS,

Eval General Type: Compliance Evaluation Inspection
Eval Date: 05-18-2015
Violations Found: No
Eval Type: Routine done by local agency
Eval Notes: Not reported
Eval Division: San Luis Obispo County Environmental Health
Eval Program: HW
Eval Source: CERS,

Eval General Type: Other/Unknown
Eval Date: 05-28-2024
Violations Found: No
Eval Type: Other, not routine, done by local agency
Eval Notes: Not reported
Eval Division: San Luis Obispo County Environmental Health
Eval Program: UST
Eval Source: CERS,

Eval General Type: Other/Unknown
Eval Date: 07-30-2015
Violations Found: No
Eval Type: Other, not routine, done by local agency
Eval Notes: Not reported

DEPARTMENT OF STATE HOSPITALS (Continued) **1000377932**

Eval Division: San Luis Obispo County Environmental Health
Eval Program: UST
Eval Source: CERS,

Eval General Type: Compliance Evaluation Inspection
Eval Date: 03-06-2023
Violations Found: Yes
Eval Type: Routine done by local agency
Eval Notes: SINGLE WALL UNDERGROUND STORAGE TANKS SHALL PERMANENTLY CLOSE ON OR BEFORE DECEMBER 31, 2025. DO NOT DELAY. FAILURE TO COMPLY WILL RESULT IN ENFORCEMENT ACTION, RED TAG, AND/OR PENALTIES. On site with Ryan Wittenberg of B&T Service Station Contractors for the annual monitoring system certification. Items marked N/A not addressed during the inspection. Ensure a copy of the inspection report is sent to your inspector within 30 days. In light of COVID19, CUPA Inspector signing for Fred Peemoeller. Please email me a copy of plans for repiping of aboveground diesel tanks to emergency generator room at aavan@co.slo.ca.us.
Eval Division: San Luis Obispo County Environmental Health
Eval Program: HMRRP
Eval Source: CERS,

Eval General Type: Compliance Evaluation Inspection
Eval Date: 03-12-2021
Violations Found: Yes
Eval Type: Routine done by local agency
Eval Notes: Not reported
Eval Division: San Luis Obispo County Environmental Health
Eval Program: UST
Eval Source: CERS,

Eval General Type: Compliance Evaluation Inspection
Eval Date: 03-13-2020
Violations Found: Yes
Eval Type: Routine done by local agency
Eval Notes: Not reported
Eval Division: San Luis Obispo County Environmental Health
Eval Program: HW
Eval Source: CERS,

Eval General Type: Other/Unknown
Eval Date: 03-15-2022
Violations Found: No
Eval Type: Other, not routine, done by local agency
Eval Notes: Violation corrected. Received SPCC employee training.
Eval Division: San Luis Obispo County Environmental Health
Eval Program: APSA
Eval Source: CERS,

Eval General Type: Other/Unknown
Eval Date: 03-21-2023
Violations Found: No
Eval Type: Other, not routine, done by local agency
Eval Notes: Violation corrected. HMBP review and approval.
Eval Division: San Luis Obispo County Environmental Health
Eval Program: HMRRP
Eval Source: CERS,

DEPARTMENT OF STATE HOSPITALS (Continued) **1000377932**

Eval General Type: Other/Unknown
Eval Date: 03-27-2019
Violations Found: No
Eval Type: Other, not routine, done by local agency
Eval Notes: Violation noted as corrected. Light bulb replaced.
Eval Division: San Luis Obispo County Environmental Health
Eval Program: UST
Eval Source: CERS,

Eval General Type: Compliance Evaluation Inspection
Eval Date: 03-29-2024
Violations Found: Yes
Eval Type: Routine done by local agency
Eval Notes: Not reported
Eval Division: San Luis Obispo County Environmental Health
Eval Program: UST
Eval Source: CERS,

Eval General Type: Compliance Evaluation Inspection
Eval Date: 04-03-2014
Violations Found: Yes
Eval Type: Routine done by local agency
Eval Notes: Not reported
Eval Division: San Luis Obispo County Environmental Health
Eval Program: UST
Eval Source: CERS,

Eval General Type: Other/Unknown
Eval Date: 04-14-2014
Violations Found: No
Eval Type: Other, not routine, done by local agency
Eval Notes: Not reported
Eval Division: San Luis Obispo County Environmental Health
Eval Program: UST
Eval Source: CERS,

Eval General Type: Other/Unknown
Eval Date: 04-15-2020
Violations Found: No
Eval Type: Other, not routine, done by local agency
Eval Notes: Violations noted as corrected. Pictures of manifest received.
Eval Division: San Luis Obispo County Environmental Health
Eval Program: HW
Eval Source: CERS,

Eval General Type: Compliance Evaluation Inspection
Eval Date: 04-22-2016
Violations Found: No
Eval Type: Routine done by local agency
Eval Notes: Not reported
Eval Division: San Luis Obispo County Environmental Health
Eval Program: HMRRP
Eval Source: CERS,

Eval General Type: Compliance Evaluation Inspection
Eval Date: 04-22-2025
Violations Found: No

DEPARTMENT OF STATE HOSPITALS (Continued) **1000377932**

Eval Type: Routine done by local agency
Eval Notes: Not reported
Eval Division: San Luis Obispo County Environmental Health
Eval Program: APSA
Eval Source: CERS,

Eval General Type: Compliance Evaluation Inspection
Eval Date: 04-22-2025
Violations Found: No
Eval Type: Routine done by local agency
Eval Notes: ON SITE WITH FRANSISCO FERNANDEZ OF FOXTROT FOR A RETEST OF THE ATG. THE TEST PASSED. FACILITY FAILED TO CONDUCT TESTING IN MONTH OF MARCH, THIS IS A REPEAT VIOLATION. ENFORCEMENT ACTION MAY BE FORTHCOMING. SINGLE WALL UNDERGROUND STORAGE TANKS MUST BE REMOVED BY DECEMBER 31ST 2025 AT 11:59PM, ENFORCEMENT WILL BEGIN ON JANUARY 1ST 2026 AT 12:00 AM.
Eval Division: San Luis Obispo County Environmental Health
Eval Program: HMRRP
Eval Source: CERS,

Eval General Type: Other/Unknown
Eval Date: 04-24-2020
Violations Found: No
Eval Type: Other, not routine, done by local agency
Eval Notes: On site with Jose Valdez and Mike Molacek of B&T Services for triennial SB989 secondary containment testing and to verify repair of audible/visual alarm. Verified audible/visual alarm functionality during inspection. In-house engineering department preformed work of a UST Service Technician without appropriate licenses/certificates to repair audible/visual alarm. Enforcement actions may be taken for similar violations cited again on future inspections. Violation AT13 cited on 3/13/2020 annual monitoring system certification remains as outstanding. Please correct immediately. Items marked N/A not addressed during inspection. Ensure a copy of the testing report is sent to your inspector within 30 days. In light of COVID-19, CUPA Inspector signing for Randy Dye.
Eval Division: San Luis Obispo County Environmental Health
Eval Program: UST
Eval Source: CERS,

Eval General Type: Other/Unknown
Eval Date: 04-24-2020
Violations Found: No
Eval Type: Other, not routine, done by local agency
Eval Notes: Overfill alarm reinspection during SB989.
Eval Division: San Luis Obispo County Environmental Health
Eval Program: UST
Eval Source: CERS,

Eval General Type: Other/Unknown
Eval Date: 05-21-2024
Violations Found: No
Eval Type: Other, not routine, done by local agency
Eval Notes: Not reported
Eval Division: San Luis Obispo County Environmental Health
Eval Program: APSA
Eval Source: CERS,

DEPARTMENT OF STATE HOSPITALS (Continued) **1000377932**

Eval General Type: Other/Unknown
Eval Date: 08-10-2016
Violations Found: Yes
Eval Type: Other, not routine, done by local agency
Eval Notes: Not reported
Eval Division: San Luis Obispo County Environmental Health
Eval Program: UST
Eval Source: CERS,

Eval General Type: Compliance Evaluation Inspection
Eval Date: 09-11-2013
Violations Found: No
Eval Type: Routine done by local agency
Eval Notes: Not reported
Eval Division: San Luis Obispo County Environmental Health
Eval Program: HW
Eval Source: CERS,

Eval General Type: Other/Unknown
Eval Date: 09-16-2013
Violations Found: No
Eval Type: Other, not routine, done by local agency
Eval Notes: Not reported
Eval Division: San Luis Obispo County Environmental Health
Eval Program: UST
Eval Source: CERS,

Eval General Type: Other/Unknown
Eval Date: 01-22-2024
Violations Found: No
Eval Type: Other, not routine, done by local agency
Eval Notes: TESTING FOLLOW UP WITH DENNY
Eval Division: San Luis Obispo County Environmental Health
Eval Program: UST
Eval Source: CERS,

Eval General Type: Compliance Evaluation Inspection
Eval Date: 03-09-2022
Violations Found: No
Eval Type: Routine done by local agency
Eval Notes: On site with Ricky Binger of B&T Services for annual monitoring systems certification. Items marked N/A not addressed during inspection Ensure a copy of the testing report is sent to your inspector within 30 days. In light of COVID19, CUPA Inspector signing for Randy Dye. SINGLE-WALL UNDERGROUND STORAGE TANKS SHALL PERMANENTLY CLOSE ON OR BEFORE DECEMBER 31, 2025. DO NOT DELAY.
Eval Division: San Luis Obispo County Environmental Health
Eval Program: HMRRP
Eval Source: CERS,

Eval General Type: Compliance Evaluation Inspection
Eval Date: 03-13-2018
Violations Found: Yes
Eval Type: Routine done by local agency
Eval Notes: On site with James Welsch of B & T Services for a combined "cold start" and annual monitoring system certification. Facility employees shall be retrained by Designated Operator during next monthly

DEPARTMENT OF STATE HOSPITALS (Continued) **1000377932**

inspection. Items marked NA not reviewed during inspection. Ensure a copy of the testing report is sent to your inspector within 30 days.
Eval Division: San Luis Obispo County Environmental Health
Eval Program: UST
Eval Source: CERS,

Eval General Type: Compliance Evaluation Inspection
Eval Date: 03-13-2020
Violations Found: Yes
Eval Type: Routine done by local agency
Eval Notes: Not reported
Eval Division: San Luis Obispo County Environmental Health
Eval Program: UST
Eval Source: CERS,

Eval General Type: Compliance Evaluation Inspection
Eval Date: 03-13-2020
Violations Found: Yes
Eval Type: Routine done by local agency
Eval Notes: On site with James Welsch and Rickey Binger of B&T Services for annual monitoring systems certification. Items marked N/A not addressed during inspection. Ensure a copy of the testing report is sent to your inspector within 30 days.
Eval Division: San Luis Obispo County Environmental Health
Eval Program: HMRRP
Eval Source: CERS,

Eval General Type: Compliance Evaluation Inspection
Eval Date: 03-25-2019
Violations Found: No
Eval Type: Routine done by local agency
Eval Notes: Not reported
Eval Division: San Luis Obispo County Environmental Health
Eval Program: HW
Eval Source: CERS,

Eval General Type: Compliance Evaluation Inspection
Eval Date: 03-25-2019
Violations Found: No
Eval Type: Routine done by local agency
Eval Notes: On site with James Welsch of B & T Services for annual monitoring system certification. Diesel fill sump sensor failed testing. J-box cut open to replace sensor like for like with new 208 sensor. Sensor retested good. Please email your inspector a copy of the work order for replacement of the J-box by 4/25/2019. Ensure oxygen and acetylene cylinders are separated by no less than 20 feet or by a noncombustible barrier at least 5 feet high with a fire-resistance rating of one half hour. Please ensure a copy of the annual monitoring system certification is sent to your inspector within 30 days. Items marked N/A not addressed during inspection.
Eval Division: San Luis Obispo County Environmental Health
Eval Program: HMRRP
Eval Source: CERS,

Eval General Type: Compliance Evaluation Inspection
Eval Date: 03-25-2019
Violations Found: Yes

DEPARTMENT OF STATE HOSPITALS (Continued) **1000377932**

Eval Type: Routine done by local agency
Eval Notes: Not reported
Eval Division: San Luis Obispo County Environmental Health
Eval Program: APSA
Eval Source: CERS,

Eval General Type: Compliance Evaluation Inspection
Eval Date: 03-29-2024
Violations Found: No
Eval Type: Routine done by local agency
Eval Notes: *Observed drum of boiler treatment additive without a label in the area behind the chiller room. Reapply labeling identifying the contents and the primary hazard.
Eval Division: San Luis Obispo County Environmental Health
Eval Program: HMRRP
Eval Source: CERS,

Eval General Type: Compliance Evaluation Inspection
Eval Date: 03-29-2024
Violations Found: Yes
Eval Type: Routine done by local agency
Eval Notes: Not reported
Eval Division: San Luis Obispo County Environmental Health
Eval Program: HW
Eval Source: CERS,

Eval General Type: Compliance Evaluation Inspection
Eval Date: 04-06-2015
Violations Found: Yes
Eval Type: Routine done by local agency
Eval Notes: Not reported
Eval Division: San Luis Obispo County Environmental Health
Eval Program: UST
Eval Source: CERS,

Eval General Type: Other/Unknown
Eval Date: 04-17-2014
Violations Found: No
Eval Type: Other, not routine, done by local agency
Eval Notes: Not reported
Eval Division: San Luis Obispo County Environmental Health
Eval Program: UST
Eval Source: CERS,

Eval General Type: Compliance Evaluation Inspection
Eval Date: 04-20-2017
Violations Found: No
Eval Type: Routine done by local agency
Eval Notes: Not reported
Eval Division: San Luis Obispo County Environmental Health
Eval Program: APSA
Eval Source: CERS,

Eval General Type: Compliance Evaluation Inspection
Eval Date: 04-20-2017
Violations Found: No
Eval Type: Routine done by local agency

DEPARTMENT OF STATE HOSPITALS (Continued) **1000377932**

Eval Notes: Not reported
Eval Division: San Luis Obispo County Environmental Health
Eval Program: HW
Eval Source: CERS,

Eval General Type: Other/Unknown
Eval Date: 04-22-2025
Violations Found: Yes
Eval Type: Other, not routine, done by local agency
Eval Notes: Not reported
Eval Division: San Luis Obispo County Environmental Health
Eval Program: UST
Eval Source: CERS,

Eval General Type: Other/Unknown
Eval Date: 04-30-2020
Violations Found: No
Eval Type: Other, not routine, done by local agency
Eval Notes: Violation noted as corrected. AGT inspection reports received.
Eval Division: San Luis Obispo County Environmental Health
Eval Program: APSA
Eval Source: CERS,

Eval General Type: Other/Unknown
Eval Date: 05-21-2024
Violations Found: Yes
Eval Type: Other, not routine, done by local agency
Eval Notes: Annual monitoring certification and OPI conducted by Foxtrot Construction (E. Garcia) Items marked n/a not reviewed.
Eval Division: San Luis Obispo County Environmental Health
Eval Program: UST
Eval Source: CERS,

Eval General Type: Other/Unknown
Eval Date: 06-21-2017
Violations Found: No
Eval Type: Other, not routine, done by local agency
Eval Notes: Not reported
Eval Division: San Luis Obispo County Environmental Health
Eval Program: UST
Eval Source: CERS,

Eval General Type: Compliance Evaluation Inspection
Eval Date: 09-11-2013
Violations Found: No
Eval Type: Routine done by local agency
Eval Notes: Not reported
Eval Division: San Luis Obispo County Environmental Health
Eval Program: HMRRP
Eval Source: CERS,

Eval General Type: Other/Unknown
Eval Date: 09-16-2013
Violations Found: No
Eval Type: Other, not routine, done by local agency
Eval Notes: Not reported
Eval Division: San Luis Obispo County Environmental Health

DEPARTMENT OF STATE HOSPITALS (Continued) **1000377932**

Eval Program: APSA
Eval Source: CERS,

Eval General Type: Other/Unknown
Eval Date: 09-19-2016
Violations Found: No
Eval Type: Other, not routine, done by local agency
Eval Notes: Not reported
Eval Division: San Luis Obispo County Environmental Health
Eval Program: UST
Eval Source: CERS,

Eval General Type: Compliance Evaluation Inspection
Eval Date: 03-06-2023
Violations Found: No
Eval Type: Routine done by local agency
Eval Notes: Not reported
Eval Division: San Luis Obispo County Environmental Health
Eval Program: UST
Eval Source: CERS,

Eval General Type: Compliance Evaluation Inspection
Eval Date: 03-09-2022
Violations Found: Yes
Eval Type: Routine done by local agency
Eval Notes: Not reported
Eval Division: San Luis Obispo County Environmental Health
Eval Program: UST
Eval Source: CERS,

Eval General Type: Compliance Evaluation Inspection
Eval Date: 03-12-2021
Violations Found: No
Eval Type: Routine done by local agency
Eval Notes: Not reported
Eval Division: San Luis Obispo County Environmental Health
Eval Program: HW
Eval Source: CERS,

Eval General Type: Compliance Evaluation Inspection
Eval Date: 03-12-2021
Violations Found: Yes
Eval Type: Routine done by local agency
Eval Notes: SINGLE-WALLED UNDERGROUND STORAGE TANKS SHALL PERMANENTLY CLOSE ON OR BEFORE DECEMBER 31, 2025. DO NOT DELAY. Replace Fire labels on 8,000 gallon diesel tank. Items marked N/A not addressed during inspection. On site with Rickey Binger of B&T Services for annual monitoring system certification. Overfill prevention tested during inspection. Ensure a copy of the testing report is sent to your inspector within 30 days. In light of COVID19, CUPA Inspector signing for Randy Dye.
Eval Division: San Luis Obispo County Environmental Health
Eval Program: HMRRP
Eval Source: CERS,

Eval General Type: Other/Unknown
Eval Date: 03-21-2023
Violations Found: No

DEPARTMENT OF STATE HOSPITALS (Continued) **1000377932**

Eval Type: Other, not routine, done by local agency
Eval Notes: Violation corrected. Received documentation of cleaned and repair fuel tank leaks.
Eval Division: San Luis Obispo County Environmental Health
Eval Program: APSA
Eval Source: CERS,

Eval General Type: Compliance Evaluation Inspection
Eval Date: 03-25-2019
Violations Found: Yes
Eval Type: Routine done by local agency
Eval Notes: Not reported
Eval Division: San Luis Obispo County Environmental Health
Eval Program: UST
Eval Source: CERS,

Eval General Type: Other/Unknown
Eval Date: 03-27-2019
Violations Found: No
Eval Type: Other, not routine, done by local agency
Eval Notes: Violation noted as corrected. Received SPCC sign-in sheet.
Eval Division: San Luis Obispo County Environmental Health
Eval Program: APSA
Eval Source: CERS,

Eval General Type: Compliance Evaluation Inspection
Eval Date: 04-03-2014
Violations Found: Yes
Eval Type: Routine done by local agency
Eval Notes: Not reported
Eval Division: San Luis Obispo County Environmental Health
Eval Program: APSA
Eval Source: CERS,

Eval General Type: Compliance Evaluation Inspection
Eval Date: 04-09-2025
Violations Found: Yes
Eval Type: Routine done by local agency
Eval Notes: ON SITE WITH FRANSISCO FERNANDEZ OF FOXTROT FOR ANNUAL MONITORING SYSTEM CERTIFICATION. UST FAILED 2 HOUR LEAK DETECTION TEST. ALL SINGLE WALL TANKS MUST BE REMOVED FROM THE GROUND BY DECEMBER 31ST 2025, AT 11:59PM. ENFORCEMENT WILL BEGIN ON JANUARY 1ST 2026, AT 12:00AM WITH PENALTIES OF UP TO $5,000 PER DAY.
Eval Division: San Luis Obispo County Environmental Health
Eval Program: UST
Eval Source: CERS,

Eval General Type: Other/Unknown
Eval Date: 04-14-2017
Violations Found: No
Eval Type: Other, not routine, done by local agency
Eval Notes: On site with Les Henderson for triennial SB989 secondary containment testing. Items marked N/A were not reviewed during inspection. Ensure a copy of the secondary containment testing report is sent to your inspector within 30 days.
Eval Division: San Luis Obispo County Environmental Health
Eval Program: UST

DEPARTMENT OF STATE HOSPITALS (Continued) **1000377932**

Eval Source: CERS,

Coordinates:
Site ID: 513908
Facility Name: ATASCADERO STATE HOSPITAL
Env Int Type Code: HMBP
Program ID: 10436602
Coord Name: Not reported
Ref Point Type Desc: Center of a facility or station.,
Latitude: 35.461000
Longitude: -120.644310

Affiliation:
Affiliation Type Desc: Document Preparer
Entity Name: Nicole Robards
Entity Title: Not reported
Affiliation Address: Not reported
Affiliation City: Not reported
Affiliation State: Not reported
Affiliation Country: Not reported
Affiliation Zip: Not reported
Affiliation Phone: ,

Affiliation Type Desc: Legal Owner
Entity Name: ATASCADERO STATE HOSPITAL
Entity Title: Not reported
Affiliation Address: PO BOX 7001
Affiliation City: ATASCADERO
Affiliation State: CA
Affiliation Country: United States
Affiliation Zip: 93423
Affiliation Phone: (805) 468-2000,

Affiliation Type Desc: UST Permit Applicant
Entity Name: Eric Glau
Entity Title: CHIEF OF PLANT OPERATIONS III
Affiliation Address: Not reported
Affiliation City: Not reported
Affiliation State: Not reported
Affiliation Country: Not reported
Affiliation Zip: Not reported
Affiliation Phone: (805) 468-2204,

Affiliation Type Desc: UST Tank Operator
Entity Name: STATE OF CALIFORNIA, ATASCADERO STATE HOSPITAL
Entity Title: Not reported
Affiliation Address: PO BOX 7006
Affiliation City: ATASCADERO
Affiliation State: CA
Affiliation Country: United States
Affiliation Zip: 93423-
Affiliation Phone: (805) 468-2204,

Affiliation Type Desc: UST Tank Owner
Entity Name: STATE OF CALIFORNIA, ATASCADERO STATE HOSPITAL
Entity Title: Not reported

DEPARTMENT OF STATE HOSPITALS (Continued) **1000377932**

Affiliation Address:	PO BOX 7001
Affiliation City:	ATASCADERO
Affiliation State:	CA
Affiliation Country:	United States
Affiliation Zip:	93423
Affiliation Phone:	(805) 468-2204,
Affiliation Type Desc:	Environmental Contact
Entity Name:	RANDY DYE
Entity Title:	Not reported
Affiliation Address:	PO BOX 7001
Affiliation City:	ATASCADERO
Affiliation State:	CA
Affiliation Country:	Not reported
Affiliation Zip:	93423
Affiliation Phone:	,
Affiliation Type Desc:	Facility Mailing Address
Entity Name:	Mailing Address
Entity Title:	Not reported
Affiliation Address:	PO BOX 7001
Affiliation City:	ATASCADERO
Affiliation State:	CA
Affiliation Country:	Not reported
Affiliation Zip:	93422
Affiliation Phone:	,
Affiliation Type Desc:	Identification Signer
Entity Name:	David Ulibarri
Entity Title:	Health & Safety Officer
Affiliation Address:	Not reported
Affiliation City:	Not reported
Affiliation State:	Not reported
Affiliation Country:	Not reported
Affiliation Zip:	Not reported
Affiliation Phone:	,
Affiliation Type Desc:	CUPA District
Entity Name:	SLO County Env Health
Entity Title:	Not reported
Affiliation Address:	2156 Sierra Way
Affiliation City:	San Luis Obispo
Affiliation State:	CA
Affiliation Country:	Not reported
Affiliation Zip:	93406
Affiliation Phone:	(805) 781-5544,
Affiliation Type Desc:	Operator
Entity Name:	ATASCADERO STATE HOSPITAL
Entity Title:	Not reported
Affiliation Address:	Not reported
Affiliation City:	Not reported
Affiliation State:	Not reported
Affiliation Country:	Not reported
Affiliation Zip:	Not reported
Affiliation Phone:	(805) 468-2699,

DEPARTMENT OF STATE HOSPITALS (Continued) **1000377932**

Affiliation Type Desc: Parent Corporation
Entity Name: DEPARTMENT OF STATE HOSPITALS - ATASCADERO
Entity Title: Not reported
Affiliation Address: Not reported
Affiliation City: Not reported
Affiliation State: Not reported
Affiliation Country: Not reported
Affiliation Zip: Not reported
Affiliation Phone: ,

Affiliation Type Desc: UST Property Owner Name
Entity Name: STATE OF CALIFORNIA, ATASCADERO STATE HOSPITAL
Entity Title: Not reported
Affiliation Address: PO BOX 7006
Affiliation City: ATASCADERO
Affiliation State: CA
Affiliation Country: United States
Affiliation Zip: 93423-
Affiliation Phone: (805) 468-2204,

Name: AT&T CALIFORNIA - SE0EB
Address: 10333 EL CAMINO REAL
City,State,Zip: ATASCADERO, CA 93422
Site ID: 434540
CERS ID: 10482274
CERS Description: Chemical Storage Facilities

Evaluation:
Eval General Type: Compliance Evaluation Inspection
Eval Date: 03-24-2025
Violations Found: No
Eval Type: Routine done by local agency
Eval Notes: Not reported
Eval Division: San Luis Obispo County Environmental Health
Eval Program: HMRRP
Eval Source: CERS,

Eval General Type: Compliance Evaluation Inspection
Eval Date: 04-22-2016
Violations Found: No
Eval Type: Routine done by local agency
Eval Notes: Not reported
Eval Division: San Luis Obispo County Environmental Health
Eval Program: HMRRP
Eval Source: CERS,

Eval General Type: Compliance Evaluation Inspection
Eval Date: 03-15-2024
Violations Found: No
Eval Type: Routine done by local agency
Eval Notes: Not reported
Eval Division: San Luis Obispo County Environmental Health
Eval Program: HMRRP
Eval Source: CERS,

Eval General Type: Compliance Evaluation Inspection
Eval Date: 04-03-2014

DEPARTMENT OF STATE HOSPITALS (Continued) **1000377932**

Violations Found: No
Eval Type: Routine done by local agency
Eval Notes: Not reported
Eval Division: San Luis Obispo County Environmental Health
Eval Program: HMRRP
Eval Source: CERS,

Eval General Type: Compliance Evaluation Inspection
Eval Date: 08-29-2017
Violations Found: No
Eval Type: Routine done by local agency
Eval Notes: Items marked N/A not reviewed during inspection.
Eval Division: San Luis Obispo County Environmental Health
Eval Program: HMRRP
Eval Source: CERS,

Eval General Type: Compliance Evaluation Inspection
Eval Date: 04-06-2015
Violations Found: No
Eval Type: Routine done by local agency
Eval Notes: Not reported
Eval Division: San Luis Obispo County Environmental Health
Eval Program: HMRRP
Eval Source: CERS,

Eval General Type: Compliance Evaluation Inspection
Eval Date: 11-01-2022
Violations Found: No
Eval Type: Routine done by local agency
Eval Notes: Items marked N/A not addressed during inspection.
Eval Division: San Luis Obispo County Environmental Health
Eval Program: HMRRP
Eval Source: CERS,

Eval General Type: Compliance Evaluation Inspection
Eval Date: 11-05-2019
Violations Found: No
Eval Type: Routine done by local agency
Eval Notes: Items marked N/A not addressed during inspection.
Eval Division: San Luis Obispo County Environmental Health
Eval Program: HMRRP
Eval Source: CERS,

Eval General Type: Compliance Evaluation Inspection
Eval Date: 11-10-2021
Violations Found: No
Eval Type: Routine done by local agency
Eval Notes: Items marked N/A not addressed during inspection.
Eval Division: San Luis Obispo County Environmental Health
Eval Program: HMRRP
Eval Source: CERS,

Eval General Type: Compliance Evaluation Inspection
Eval Date: 11-03-2020
Violations Found: No
Eval Type: Routine done by local agency
Eval Notes: Items marked N/A not addressed during inspection.

DEPARTMENT OF STATE HOSPITALS (Continued) **1000377932**

Eval Division: San Luis Obispo County Environmental Health
Eval Program: HMRRP
Eval Source: CERS,

Eval General Type: Compliance Evaluation Inspection
Eval Date: 11-07-2018
Violations Found: No
Eval Type: Routine done by local agency
Eval Notes: Not reported
Eval Division: San Luis Obispo County Environmental Health
Eval Program: HMRRP
Eval Source: CERS,

Coordinates:
Site ID: 434540
Facility Name: AT&T California - SE0EB
Env Int Type Code: HMBP
Program ID: 10482274
Coord Name: Not reported
Ref Point Type Desc: Center of a facility or station.,
Latitude: 35.461000
Longitude: -120.644310

Affiliation:
Affiliation Type Desc: Environmental Contact
Entity Name: AT&T EH&S Hotline - Option #1
Entity Title: Not reported
Affiliation Address: 311 S. Akard Street, Floor 12
Affiliation City: Dallas
Affiliation State: TX
Affiliation Country: Not reported
Affiliation Zip: 75202
Affiliation Phone: ,

Affiliation Type Desc: Legal Owner
Entity Name: Pacific Bell Telephone Company dba AT&T California
Entity Title: Not reported
Affiliation Address: 311 S. Akard Street, Floor 12
Affiliation City: Dallas
Affiliation State: TX
Affiliation Country: United States
Affiliation Zip: 75202
Affiliation Phone: (469) 295-2319,

Affiliation Type Desc: Document Preparer
Entity Name: Peter Burnell, Sigma Consultants, Inc.
Entity Title: Not reported
Affiliation Address: Not reported
Affiliation City: Not reported
Affiliation State: Not reported
Affiliation Country: Not reported
Affiliation Zip: Not reported
Affiliation Phone: ,

Affiliation Type Desc: Facility Mailing Address
Entity Name: Mailing Address

DEPARTMENT OF STATE HOSPITALS (Continued) **1000377932**

Entity Title:	Not reported
Affiliation Address:	311 S. Akard Street, Floor 12
Affiliation City:	Dallas
Affiliation State:	TX
Affiliation Country:	Not reported
Affiliation Zip:	75202
Affiliation Phone:	,
Affiliation Type Desc:	Identification Signer
Entity Name:	Jeremy McGrue
Entity Title:	National EPCRA Manager
Affiliation Address:	Not reported
Affiliation City:	Not reported
Affiliation State:	Not reported
Affiliation Country:	Not reported
Affiliation Zip:	Not reported
Affiliation Phone:	,
Affiliation Type Desc:	CUPA District
Entity Name:	SLO County Env Health
Entity Title:	Not reported
Affiliation Address:	2156 Sierra Way
Affiliation City:	San Luis Obispo
Affiliation State:	CA
Affiliation Country:	Not reported
Affiliation Zip:	93406
Affiliation Phone:	(805) 781-5544,
Affiliation Type Desc:	Operator
Entity Name:	AT&T California
Entity Title:	Not reported
Affiliation Address:	Not reported
Affiliation City:	Not reported
Affiliation State:	Not reported
Affiliation Country:	Not reported
Affiliation Zip:	Not reported
Affiliation Phone:	(800) 566-9347,
Affiliation Type Desc:	Parent Corporation
Entity Name:	Pacific Bell Telephone Company dba AT&T California
Entity Title:	Not reported
Affiliation Address:	Not reported
Affiliation City:	Not reported
Affiliation State:	Not reported
Affiliation Country:	Not reported
Affiliation Zip:	Not reported
Affiliation Phone:	,
Name:	ATASCADERO STATE HOSPITAL
Address:	10333 EL CAMINO REAL
City,State,Zip:	ATASCADERO, CA 93422-5808
Site ID:	9310
CERS ID:	110002710692
CERS Description:	US EPA Air Emission Inventory System (EIS)

Violations:

Site ID:	9310

DEPARTMENT OF STATE HOSPITALS (Continued) **1000377932**

Site Name: ATASCADERO STATE HOSPITAL
Violation Date: 03-18-2016
Citation: California Water Code
Violation Description: Not reported
Violation Notes: pH Instantaneous Minimum limit is 6.5 SU and reported value was 6.1 SU.
Violation Division: Water Boards
Violation Program: WDRMUNILRG
Violation Source: CIWQS,

Site ID: 9310
Site Name: ATASCADERO STATE HOSPITAL
Violation Date: 10-02-2023
Citation: California Water Code
Violation Description: Not reported
Violation Notes: Total Suspended Solids (TSS) Monthly Mean limit is 30.0 mg/L and reported value was 40.0 mg/L.
Violation Division: Water Boards
Violation Program: WDRMUNILRG
Violation Source: CIWQS,

Site ID: 9310
Site Name: ATASCADERO STATE HOSPITAL
Violation Date: 03-18-2016
Citation: California Water Code
Violation Description: Not reported
Violation Notes: pH Instantaneous Minimum limit is 6.5 SU and reported value was 6.2 SU.
Violation Division: Water Boards
Violation Program: WDRMUNILRG
Violation Source: CIWQS,

Site ID: 9310
Site Name: ATASCADERO STATE HOSPITAL
Violation Date: 08-30-2019
Citation: California Water Code
Violation Description: Not reported
Violation Notes: Total Dissolved Solids (TDS) Instantaneous Maximum limit is 900 mg/L and reported value was 1060 mg/L.
Violation Division: Water Boards
Violation Program: WDRMUNILRG
Violation Source: CIWQS,

Site ID: 9310
Site Name: ATASCADERO STATE HOSPITAL
Violation Date: 11-17-2015
Citation: California Water Code
Violation Description: Not reported
Violation Notes: Total Dissolved Solids (TDS) Instantaneous Maximum limit is 900 mg/L and reported value was 1190 mg/L.
Violation Division: Water Boards
Violation Program: WDRMUNILRG
Violation Source: CIWQS,

Site ID: 9310
Site Name: ATASCADERO STATE HOSPITAL
Violation Date: 11-17-2015

DEPARTMENT OF STATE HOSPITALS (Continued) **1000377932**

Citation:	California Water Code
Violation Description:	Not reported
Violation Notes:	Biochemical Oxygen Demand (BOD) (5-day @ 20 Deg. C) Instantaneous Maximum limit is 90 mg/L and reported value was 97 mg/L.
Violation Division:	Water Boards
Violation Program:	WDRMUNILRG
Violation Source:	CIWQS,
Site ID:	9310
Site Name:	ATASCADERO STATE HOSPITAL
Violation Date:	03-18-2016
Citation:	California Water Code
Violation Description:	Not reported
Violation Notes:	H2 2015 failure to monitor: DO weekly samples missing: 14 weekly samples in reporting period BOD weekly samples missing: 7 weekly samples in reporting period COD weekly samples missing: 1 weekly sample in reporting period TSS weekly samples missing: 3 effluent weekly samples and 1 influent weekly sample. Settleable solids: 5 days pH: 4 days
Violation Division:	Water Boards
Violation Program:	WDRMUNILRG
Violation Source:	CIWQS,
Site ID:	9310
Site Name:	ATASCADERO STATE HOSPITAL
Violation Date:	08-21-2020
Citation:	California Water Code
Violation Description:	Not reported
Violation Notes:	Biochemical Oxygen Demand (BOD) (5-day @ 20 Deg. C) Instantaneous Maximum limit is 90 mg/L and reported value was 94.7 mg/L.
Violation Division:	Water Boards
Violation Program:	WDRMUNILRG
Violation Source:	CIWQS,
Site ID:	9310
Site Name:	ATASCADERO STATE HOSPITAL
Violation Date:	11-17-2015
Citation:	California Water Code
Violation Description:	Not reported
Violation Notes:	H1 2015 failure to monitor: DO weekly samples missing: 22 weekly samples in reporting period Settleable solids and pH sample missing: 12 days during reporting period Daily flow: missing 3 days in April Zinc semi annual sample missing: April Boron semi annual sample missing: May
Violation Division:	Water Boards
Violation Program:	WDRMUNILRG
Violation Source:	CIWQS,
Site ID:	9310
Site Name:	ATASCADERO STATE HOSPITAL
Violation Date:	05-31-2023
Citation:	California Water Code
Violation Description:	Not reported
Violation Notes:	Nitrogen, Total (as N) Instantaneous Maximum limit is 5.0 mg/L and reported value was 32 mg/L.
Violation Division:	Water Boards
Violation Program:	WDRMUNILRG

DEPARTMENT OF STATE HOSPITALS (Continued) **1000377932**

Violation Source: CIWQS,

Site ID: 9310
Site Name: ATASCADERO STATE HOSPITAL
Violation Date: 05-31-2023
Citation: California Water Code
Violation Description: Not reported
Violation Notes: Nitrogen, Total (as N) Instantaneous Maximum limit is 5.0 mg/L and reported value was 13.3 mg/L.
Violation Division: Water Boards
Violation Program: WDRMUNILRG
Violation Source: CIWQS,

Site ID: 9310
Site Name: ATASCADERO STATE HOSPITAL
Violation Date: 06-27-2018
Citation: California Water Code
Violation Description: Not reported
Violation Notes: Chloride Instantaneous Maximum limit is 250 mg/L and reported value was 252 mg/L.
Violation Division: Water Boards
Violation Program: WDRMUNILRG
Violation Source: CIWQS,

Site ID: 9310
Site Name: ATASCADERO STATE HOSPITAL
Violation Date: 09-25-2022
Citation: California Water Code
Violation Description: Not reported
Violation Notes: Sodium, Total Instantaneous Maximum limit is 150.0 mg/L and reported value was 178 mg/L.
Violation Division: Water Boards
Violation Program: WDRMUNILRG
Violation Source: CIWQS,

Site ID: 9310
Site Name: ATASCADERO STATE HOSPITAL
Violation Date: 10-09-2017
Citation: California Water Code
Violation Description: Not reported
Violation Notes: Dissolved Oxygen Instantaneous Minimum limit is 2.0 mg/L and reported value was 1.7 mg/L.
Violation Division: Water Boards
Violation Program: WDRMUNILRG
Violation Source: CIWQS,

Site ID: 9310
Site Name: ATASCADERO STATE HOSPITAL
Violation Date: 11-17-2015
Citation: California Water Code
Violation Description: Not reported
Violation Notes: Sodium, Total Instantaneous Maximum limit is 150 mg/L and reported value was 208 mg/L.
Violation Division: Water Boards
Violation Program: WDRMUNILRG
Violation Source: CIWQS,

DEPARTMENT OF STATE HOSPITALS (Continued) **1000377932**

Site ID: 9310
Site Name: ATASCADERO STATE HOSPITAL
Violation Date: 11-17-2015
Citation: California Water Code
Violation Description: Not reported
Violation Notes: Biochemical Oxygen Demand (BOD) (5-day @ 20 Deg. C) Instantaneous Maximum limit is 90 mg/L and reported value was 148 mg/L.
Violation Division: Water Boards
Violation Program: WDRMUNILRG
Violation Source: CIWQS,

Site ID: 9310
Site Name: ATASCADERO STATE HOSPITAL
Violation Date: 08-30-2019
Citation: California Water Code
Violation Description: Not reported
Violation Notes: Sodium, Total Instantaneous Maximum limit is 150 mg/L and reported value was 191 mg/L.
Violation Division: Water Boards
Violation Program: WDRMUNILRG
Violation Source: CIWQS,

Site ID: 9310
Site Name: ATASCADERO STATE HOSPITAL
Violation Date: 10-02-2023
Citation: California Water Code
Violation Description: Not reported
Violation Notes: Biochemical Oxygen Demand (BOD) (5-day @ 20 Deg. C) Monthly Mean limit is 30.0 mg/L and reported value was 46.4 mg/L.
Violation Division: Water Boards
Violation Program: WDRMUNILRG
Violation Source: CIWQS,

Site ID: 9310
Site Name: ATASCADERO STATE HOSPITAL
Violation Date: 11-17-2015
Citation: California Water Code
Violation Description: Not reported
Violation Notes: Biochemical Oxygen Demand (BOD) (5-day @ 20 Deg. C) Instantaneous Maximum limit is 90 mg/L and reported value was 100 mg/L.
Violation Division: Water Boards
Violation Program: WDRMUNILRG
Violation Source: CIWQS,

Site ID: 9310
Site Name: ATASCADERO STATE HOSPITAL
Violation Date: 10-09-2017
Citation: California Water Code
Violation Description: Not reported
Violation Notes: Chloride Instantaneous Maximum limit is 250 mg/L and reported value was 319 mg/L.
Violation Division: Water Boards
Violation Program: WDRMUNILRG
Violation Source: CIWQS,

Site ID: 9310
Site Name: ATASCADERO STATE HOSPITAL

DEPARTMENT OF STATE HOSPITALS (Continued) **1000377932**

Violation Date:	06-27-2018
Citation:	California Water Code
Violation Description:	Not reported
Violation Notes:	Nitrogen, Total (as N) Instantaneous Maximum limit is 5 mg/L and reported value was 7.3 mg/L.
Violation Division:	Water Boards
Violation Program:	WDRMUNILRG
Violation Source:	CIWQS,
Site ID:	9310
Site Name:	ATASCADERO STATE HOSPITAL
Violation Date:	05-31-2023
Citation:	California Water Code
Violation Description:	Not reported
Violation Notes:	Nitrogen, Total (as N) Instantaneous Maximum limit is 5.0 mg/L and reported value was 39.7 mg/L.
Violation Division:	Water Boards
Violation Program:	WDRMUNILRG
Violation Source:	CIWQS,
Site ID:	9310
Site Name:	ATASCADERO STATE HOSPITAL
Violation Date:	03-18-2016
Citation:	California Water Code
Violation Description:	Not reported
Violation Notes:	Sodium, Total Instantaneous Maximum limit is 150 mg/L and reported value was 289 mg/L.
Violation Division:	Water Boards
Violation Program:	WDRMUNILRG
Violation Source:	CIWQS,
Site ID:	9310
Site Name:	ATASCADERO STATE HOSPITAL
Violation Date:	07-10-2018
Citation:	California Water Code
Violation Description:	Not reported
Violation Notes:	Total Dissolved Solids (TDS) Instantaneous Maximum limit is 900 mg/L and reported value was 1020 mg/L.
Violation Division:	Water Boards
Violation Program:	WDRMUNILRG
Violation Source:	CIWQS,
Site ID:	9310
Site Name:	ATASCADERO STATE HOSPITAL
Violation Date:	11-17-2015
Citation:	California Water Code
Violation Description:	Not reported
Violation Notes:	Chloride Instantaneous Maximum limit is 250 mg/L and reported value was 340 mg/L.
Violation Division:	Water Boards
Violation Program:	WDRMUNILRG
Violation Source:	CIWQS,
Site ID:	9310
Site Name:	ATASCADERO STATE HOSPITAL
Violation Date:	09-25-2022
Citation:	California Water Code

DEPARTMENT OF STATE HOSPITALS (Continued) **1000377932**

Violation Description:	Not reported
Violation Notes:	Chloride Instantaneous Maximum limit is 250 mg/L and reported value was 389 mg/L.
Violation Division:	Water Boards
Violation Program:	WDRMUNILRG
Violation Source:	CIWQS,
Site ID:	9310
Site Name:	ATASCADERO STATE HOSPITAL
Violation Date:	05-31-2023
Citation:	California Water Code
Violation Description:	Not reported
Violation Notes:	Nitrogen, Total (as N) Instantaneous Maximum limit is 5.0 mg/L and reported value was 18 mg/L.
Violation Division:	Water Boards
Violation Program:	WDRMUNILRG
Violation Source:	CIWQS,
Site ID:	9310
Site Name:	ATASCADERO STATE HOSPITAL
Violation Date:	06-29-2020
Citation:	California Water Code
Violation Description:	Not reported
Violation Notes:	Sodium, Total Instantaneous Maximum limit is 150 mg/L and reported value was 240 mg/L.
Violation Division:	Water Boards
Violation Program:	WDRMUNILRG
Violation Source:	CIWQS,
Site ID:	9310
Site Name:	ATASCADERO STATE HOSPITAL
Violation Date:	08-21-2020
Citation:	California Water Code
Violation Description:	Not reported
Violation Notes:	Nitrogen, Total (as N) Instantaneous Maximum limit is 5 mg/L and reported value was 26 mg/L.
Violation Division:	Water Boards
Violation Program:	WDRMUNILRG
Violation Source:	CIWQS,
Site ID:	9310
Site Name:	ATASCADERO STATE HOSPITAL
Violation Date:	10-09-2017
Citation:	California Water Code
Violation Description:	Not reported
Violation Notes:	Biochemical Oxygen Demand (BOD) (5-day @ 20 Deg. C) Instantaneous Maximum limit is 90 mg/L and reported value was 94.9 mg/L.
Violation Division:	Water Boards
Violation Program:	WDRMUNILRG
Violation Source:	CIWQS,
Site ID:	9310
Site Name:	ATASCADERO STATE HOSPITAL
Violation Date:	05-31-2023
Citation:	California Water Code
Violation Description:	Not reported
Violation Notes:	Nitrogen, Total (as N) Instantaneous Maximum limit is 5.0 mg/L and

DEPARTMENT OF STATE HOSPITALS (Continued) **1000377932**

reported value was 23 mg/L.
Violation Division: Water Boards
Violation Program: WDRMUNILRG
Violation Source: CIWQS,

Site ID: 9310
Site Name: ATASCADERO STATE HOSPITAL
Violation Date: 10-02-2023
Citation: California Water Code
Violation Description: Not reported
Violation Notes: Sodium, Total Other limit is 136.0 mg/L and reported value was 149.3 mg/L.
Violation Division: Water Boards
Violation Program: WDRMUNILRG
Violation Source: CIWQS,

Site ID: 9310
Site Name: ATASCADERO STATE HOSPITAL
Violation Date: 06-27-2018
Citation: California Water Code
Violation Description: Not reported
Violation Notes: Total Dissolved Solids (TDS) Instantaneous Maximum limit is 900 mg/L and reported value was 1110 mg/L.
Violation Division: Water Boards
Violation Program: WDRMUNILRG
Violation Source: CIWQS,

Site ID: 9310
Site Name: ATASCADERO STATE HOSPITAL
Violation Date: 06-29-2020
Citation: California Water Code
Violation Description: Not reported
Violation Notes: Total Dissolved Solids (TDS) Instantaneous Maximum limit is 900 mg/L and reported value was 1360 mg/L.
Violation Division: Water Boards
Violation Program: WDRMUNILRG
Violation Source: CIWQS,

Site ID: 9310
Site Name: ATASCADERO STATE HOSPITAL
Violation Date: 03-15-2021
Citation: California Water Code
Violation Description: Not reported
Violation Notes: Total Dissolved Solids (TDS) Instantaneous Maximum limit is 900 mg/L and reported value was 1010 mg/L.
Violation Division: Water Boards
Violation Program: WDRMUNILRG
Violation Source: CIWQS,

Site ID: 9310
Site Name: ATASCADERO STATE HOSPITAL
Violation Date: 03-18-2016
Citation: California Water Code
Violation Description: Not reported
Violation Notes: Chloride Instantaneous Maximum limit is 250 mg/L and reported value was 370 mg/L.
Violation Division: Water Boards

DEPARTMENT OF STATE HOSPITALS (Continued) **1000377932**

Violation Program: WDRMUNILRG
Violation Source: CIWQS,

Site ID: 9310
Site Name: ATASCADERO STATE HOSPITAL
Violation Date: 06-27-2018
Citation: California Water Code
Violation Description: Not reported
Violation Notes: Biochemical Oxygen Demand (BOD) (5-day @ 20 Deg. C) Instantaneous Maximum limit is 90 mg/L and reported value was 95.6 mg/L.
Violation Division: Water Boards
Violation Program: WDRMUNILRG
Violation Source: CIWQS,

Site ID: 9310
Site Name: ATASCADERO STATE HOSPITAL
Violation Date: 06-29-2020
Citation: California Water Code
Violation Description: Not reported
Violation Notes: Chloride Instantaneous Maximum limit is 250 mg/L and reported value was 389 mg/L.
Violation Division: Water Boards
Violation Program: WDRMUNILRG
Violation Source: CIWQS,

Site ID: 9310
Site Name: ATASCADERO STATE HOSPITAL
Violation Date: 07-28-2016
Citation: California Water Code
Violation Description: Not reported
Violation Notes: Discharger failed to monitor for: Settleable Solids on 4/19/16-4/22/16, 4/25/16-4/29/16, and all of May and June for daily samples pH on 4/19/16-4/22/16, 4/25/16-4/29/16, and all of May and June for daily samples DO on 4/25/16 and all of May and June for a weekly sample Zinc was not sampled in April as required in MRP, but was later sampled i
Violation Division: Water Boards
Violation Program: WDRMUNILRG
Violation Source: CIWQS,

Site ID: 9310
Site Name: ATASCADERO STATE HOSPITAL
Violation Date: 03-18-2016
Citation: California Water Code
Violation Description: Not reported
Violation Notes: Total Dissolved Solids (TDS) Instantaneous Maximum limit is 900 mg/L and reported value was 1160 mg/L.
Violation Division: Water Boards
Violation Program: WDRMUNILRG
Violation Source: CIWQS,

Site ID: 9310
Site Name: ATASCADERO STATE HOSPITAL
Violation Date: 05-31-2023
Citation: California Water Code
Violation Description: Not reported
Violation Notes: Nitrogen, Total (as N) Instantaneous Maximum limit is 5.0 mg/L and

DEPARTMENT OF STATE HOSPITALS (Continued) **1000377932**

reported value was 36 mg/L.
Violation Division: Water Boards
Violation Program: WDRMUNILRG
Violation Source: CIWQS,

Site ID: 9310
Site Name: ATASCADERO STATE HOSPITAL
Violation Date: 08-30-2019
Citation: California Water Code
Violation Description: Not reported
Violation Notes: Sodium, Total Instantaneous Maximum limit is 150 mg/L and reported value was 159 mg/L.
Violation Division: Water Boards
Violation Program: WDRMUNILRG
Violation Source: CIWQS,

Site ID: 9310
Site Name: ATASCADERO STATE HOSPITAL
Violation Date: 08-30-2019
Citation: California Water Code
Violation Description: Not reported
Violation Notes: Nitrate, Total (as N) Instantaneous Maximum limit is 5 mg/L and reported value was 8.1 mg/L.
Violation Division: Water Boards
Violation Program: WDRMUNILRG
Violation Source: CIWQS,

Site ID: 9310
Site Name: ATASCADERO STATE HOSPITAL
Violation Date: 06-27-2018
Citation: California Water Code
Violation Description: Not reported
Violation Notes: Settleable Solids Instantaneous Maximum limit is 0.3 ml/L and reported value was 0.5 ml/L.
Violation Division: Water Boards
Violation Program: WDRMUNILRG
Violation Source: CIWQS,

Site ID: 9310
Site Name: ATASCADERO STATE HOSPITAL
Violation Date: 06-27-2018
Citation: California Water Code
Violation Description: Not reported
Violation Notes: Sodium, Total Instantaneous Maximum limit is 150 mg/L and reported value was 158 mg/L.
Violation Division: Water Boards
Violation Program: WDRMUNILRG
Violation Source: CIWQS,

Site ID: 9310
Site Name: ATASCADERO STATE HOSPITAL
Violation Date: 06-29-2020
Citation: California Water Code
Violation Description: Not reported
Violation Notes: Nitrogen, Total (as N) Instantaneous Maximum limit is 5.0 mg/L and reported value was 8.4 mg/L.
Violation Division: Water Boards

DEPARTMENT OF STATE HOSPITALS (Continued) **1000377932**

Violation Program: WDRMUNILRG
Violation Source: CIWQS,

Site ID: 9310
Site Name: ATASCADERO STATE HOSPITAL
Violation Date: 03-18-2016
Citation: California Water Code
Violation Description: Not reported
Violation Notes: Settleable Solids Instantaneous Maximum limit is 0.3 ml/L and reported value was 0.5 ml/L.
Violation Division: Water Boards
Violation Program: WDRMUNILRG
Violation Source: CIWQS,

Site ID: 9310
Site Name: ATASCADERO STATE HOSPITAL
Violation Date: 05-31-2023
Citation: California Water Code
Violation Description: Not reported
Violation Notes: Nitrogen, Total (as N) Instantaneous Maximum limit is 5.0 mg/L and reported value was 26 mg/L.
Violation Division: Water Boards
Violation Program: WDRMUNILRG
Violation Source: CIWQS,

Site ID: 9310
Site Name: ATASCADERO STATE HOSPITAL
Violation Date: 08-21-2020
Citation: California Water Code
Violation Description: Not reported
Violation Notes: Total Dissolved Solids (TDS) Instantaneous Maximum limit is 900 mg/L and reported value was 990 mg/L.
Violation Division: Water Boards
Violation Program: WDRMUNILRG
Violation Source: CIWQS,

Site ID: 9310
Site Name: ATASCADERO STATE HOSPITAL
Violation Date: 08-30-2019
Citation: California Water Code
Violation Description: Not reported
Violation Notes: Nitrogen, Total (as N) Instantaneous Maximum limit is 5 mg/L and reported value was 31.5 mg/L.
Violation Division: Water Boards
Violation Program: WDRMUNILRG
Violation Source: CIWQS,

Site ID: 9310
Site Name: ATASCADERO STATE HOSPITAL
Violation Date: 05-31-2023
Citation: California Water Code
Violation Description: Not reported
Violation Notes: Nitrogen, Total (as N) Instantaneous Maximum limit is 5.0 mg/L and reported value was 32.9 mg/L.
Violation Division: Water Boards
Violation Program: WDRMUNILRG
Violation Source: CIWQS,

DEPARTMENT OF STATE HOSPITALS (Continued) **1000377932**

Site ID: 9310
Site Name: ATASCADERO STATE HOSPITAL
Violation Date: 06-27-2018
Citation: California Water Code
Violation Description: Not reported
Violation Notes: Chloride Instantaneous Maximum limit is 250 mg/L and reported value was 316 mg/L.
Violation Division: Water Boards
Violation Program: WDRMUNILRG
Violation Source: CIWQS,

Site ID: 9310
Site Name: ATASCADERO STATE HOSPITAL
Violation Date: 07-28-2016
Citation: California Water Code
Violation Description: Not reported
Violation Notes: pH Instantaneous Minimum limit is 6.5 SU and reported value was 6.4 SU.
Violation Division: Water Boards
Violation Program: WDRMUNILRG
Violation Source: CIWQS,

Site ID: 9310
Site Name: ATASCADERO STATE HOSPITAL
Violation Date: 10-02-2023
Citation: California Water Code
Violation Description: Not reported
Violation Notes: Sulfate, Total (as S) Monthly Mean limit is 85.0 mg/L and reported value was 180.0 mg/L.
Violation Division: Water Boards
Violation Program: WDRMUNILRG
Violation Source: CIWQS,

Site ID: 9310
Site Name: ATASCADERO STATE HOSPITAL
Violation Date: 07-28-2016
Citation: California Water Code
Violation Description: Not reported
Violation Notes: pH Instantaneous Maximum limit is 8.3 SU and reported value was 8.4 SU.
Violation Division: Water Boards
Violation Program: WDRMUNILRG
Violation Source: CIWQS,

Site ID: 9310
Site Name: ATASCADERO STATE HOSPITAL
Violation Date: 08-30-2019
Citation: California Water Code
Violation Description: Not reported
Violation Notes: Total Dissolved Solids (TDS) Instantaneous Maximum limit is 900 mg/L and reported value was 1100 mg/L.
Violation Division: Water Boards
Violation Program: WDRMUNILRG
Violation Source: CIWQS,

Site ID: 9310
Site Name: ATASCADERO STATE HOSPITAL

DEPARTMENT OF STATE HOSPITALS (Continued) **1000377932**

Violation Date: 11-17-2015
Citation: California Water Code
Violation Description: Not reported
Violation Notes: Biochemical Oxygen Demand (BOD) (5-day @ 20 Deg. C) Instantaneous Maximum limit is 90 mg/L and reported value was 96 mg/L.
Violation Division: Water Boards
Violation Program: WDRMUNILRG
Violation Source: CIWQS,

Site ID: 9310
Site Name: ATASCADERO STATE HOSPITAL
Violation Date: 10-09-2017
Citation: California Water Code
Violation Description: Not reported
Violation Notes: Total Dissolved Solids (TDS) Instantaneous Maximum limit is 900 mg/L and reported value was 1200 mg/L.
Violation Division: Water Boards
Violation Program: WDRMUNILRG
Violation Source: CIWQS,

Site ID: 9310
Site Name: ATASCADERO STATE HOSPITAL
Violation Date: 10-02-2023
Citation: California Water Code
Violation Description: Not reported
Violation Notes: Chloride Other limit is 198.0 mg/L and reported value was 231.0 mg/L.
Violation Division: Water Boards
Violation Program: WDRMUNILRG
Violation Source: CIWQS,

Site ID: 9310
Site Name: ATASCADERO STATE HOSPITAL
Violation Date: 10-09-2017
Citation: California Water Code
Violation Description: Not reported
Violation Notes: Sodium, Total Instantaneous Maximum limit is 150 mg/L and reported value was 223 mg/L.
Violation Division: Water Boards
Violation Program: WDRMUNILRG
Violation Source: CIWQS,

Site ID: 9310
Site Name: ATASCADERO STATE HOSPITAL
Violation Date: 06-27-2018
Citation: California Water Code
Violation Description: Not reported
Violation Notes: Sodium, Total Instantaneous Maximum limit is 150 mg/L and reported value was 204 mg/L.
Violation Division: Water Boards
Violation Program: WDRMUNILRG
Violation Source: CIWQS,

Site ID: 9310
Site Name: ATASCADERO STATE HOSPITAL
Violation Date: 08-30-2019
Citation: California Water Code
Violation Description: Not reported

DEPARTMENT OF STATE HOSPITALS (Continued) **1000377932**

Violation Notes:	Chloride Instantaneous Maximum limit is 250 mg/L and reported value was 279 mg/L.
Violation Division:	Water Boards
Violation Program:	WDRMUNILRG
Violation Source:	CIWQS,
Site ID:	9310
Site Name:	ATASCADERO STATE HOSPITAL
Violation Date:	05-31-2023
Citation:	California Water Code
Violation Description:	Not reported
Violation Notes:	Nitrogen, Total (as N) Instantaneous Maximum limit is 5.0 mg/L and reported value was 37 mg/L.
Violation Division:	Water Boards
Violation Program:	WDRMUNILRG
Violation Source:	CIWQS,
Site ID:	9310
Site Name:	ATASCADERO STATE HOSPITAL
Violation Date:	11-02-2023
Citation:	California Water Code
Violation Description:	Not reported
Violation Notes:	Total Dissolved Solids (TDS) Other limit is 950 mg/L and reported value was 998.0 mg/L.
Violation Division:	Water Boards
Violation Program:	WDRMUNILRG
Violation Source:	CIWQS,
Site ID:	9310
Site Name:	ATASCADERO STATE HOSPITAL
Violation Date:	06-27-2018
Citation:	California Water Code
Violation Description:	Not reported
Violation Notes:	Nitrogen, Total (as N) Instantaneous Maximum limit is 5 mg/L and reported value was 22.8 mg/L.
Violation Division:	Water Boards
Violation Program:	WDRMUNILRG
Violation Source:	CIWQS,
Site ID:	9310
Site Name:	ATASCADERO STATE HOSPITAL
Violation Date:	03-18-2016
Citation:	California Water Code
Violation Description:	Not reported
Violation Notes:	Nitrogen, Total (as N) Instantaneous Maximum limit is 5 mg/L and reported value was 58.1 mg/L.
Violation Division:	Water Boards
Violation Program:	WDRMUNILRG
Violation Source:	CIWQS,
Site ID:	9310
Site Name:	ATASCADERO STATE HOSPITAL
Violation Date:	05-31-2023
Citation:	California Water Code
Violation Description:	Not reported
Violation Notes:	Nitrogen, Total (as N) Instantaneous Maximum limit is 5.0 mg/L and reported value was 28 mg/L.

DEPARTMENT OF STATE HOSPITALS (Continued) **1000377932**

Violation Division: Water Boards
Violation Program: WDRMUNILRG
Violation Source: CIWQS,

Evaluation:
Eval General Type: Compliance Evaluation Inspection
Eval Date: 03-15-1999
Violations Found: No
Eval Type: RWQCB Type B compliance inspection
Eval Notes: Not reported
Eval Division: Water Boards
Eval Program: WDRMUNILRG
Eval Source: CIWQS,

Eval General Type: Other/Unknown
Eval Date: 05-19-2016
Violations Found: No
Eval Type: Miscellaneous Inspection
Eval Notes: Not reported
Eval Division: Water Boards
Eval Program: WDRMUNILRG
Eval Source: CIWQS,

Eval General Type: Compliance Sampling Inspection
Eval Date: 06-28-2001
Violations Found: No
Eval Type: RWQCB Type A compliance inspection
Eval Notes: Not reported
Eval Division: Water Boards
Eval Program: WDRMUNILRG
Eval Source: CIWQS,

Eval General Type: Compliance Evaluation Inspection
Eval Date: 07-17-2001
Violations Found: No
Eval Type: RWQCB Type B compliance inspection
Eval Notes: Not reported
Eval Division: Water Boards
Eval Program: WDRMUNILRG
Eval Source: CIWQS,

Eval General Type: Compliance Evaluation Inspection
Eval Date: 07-21-1995
Violations Found: No
Eval Type: RWQCB Type B compliance inspection
Eval Notes: Not reported
Eval Division: Water Boards
Eval Program: WDRMUNILRG
Eval Source: CIWQS,

Eval General Type: Compliance Evaluation Inspection
Eval Date: 08-07-1996
Violations Found: No
Eval Type: RWQCB Type B compliance inspection
Eval Notes: Not reported
Eval Division: Water Boards
Eval Program: WDRMUNILRG

DEPARTMENT OF STATE HOSPITALS (Continued) **1000377932**

Eval Source: CIWQS,

Eval General Type: Compliance Evaluation Inspection
Eval Date: 08-27-2001
Violations Found: No
Eval Type: RWQCB Type B compliance inspection
Eval Notes: Not reported
Eval Division: Water Boards
Eval Program: WDRMUNILRG
Eval Source: CIWQS,

Eval General Type: Compliance Evaluation Inspection
Eval Date: 10-26-1999
Violations Found: No
Eval Type: RWQCB Type B compliance inspection
Eval Notes: Not reported
Eval Division: Water Boards
Eval Program: WDRMUNILRG
Eval Source: CIWQS,

Eval General Type: Compliance Evaluation Inspection
Eval Date: 06-14-2007
Violations Found: No
Eval Type: RWQCB Type B compliance inspection
Eval Notes: Not reported
Eval Division: Water Boards
Eval Program: WDRMUNILRG
Eval Source: CIWQS,

Eval General Type: Compliance Evaluation Inspection
Eval Date: 11-18-2005
Violations Found: No
Eval Type: RWQCB Type B compliance inspection
Eval Notes: Not reported
Eval Division: Water Boards
Eval Program: WDRMUNILRG
Eval Source: CIWQS,

Eval General Type: Compliance Evaluation Inspection
Eval Date: 01-11-1995
Violations Found: No
Eval Type: RWQCB Type B compliance inspection
Eval Notes: Not reported
Eval Division: Water Boards
Eval Program: WDRMUNILRG
Eval Source: CIWQS,

Eval General Type: Compliance Evaluation Inspection
Eval Date: 06-10-2004
Violations Found: No
Eval Type: RWQCB Type B compliance inspection
Eval Notes: Not reported
Eval Division: Water Boards
Eval Program: WDRMUNILRG
Eval Source: CIWQS,

Eval General Type: Compliance Evaluation Inspection

DEPARTMENT OF STATE HOSPITALS (Continued) **1000377932**

Eval Date: 07-08-2021
Violations Found: No
Eval Type: RWQCB Type B compliance inspection
Eval Notes: Not reported
Eval Division: Water Boards
Eval Program: WDRMUNILRG
Eval Source: CIWQS,

Eval General Type: Other/Unknown
Eval Date: 11-04-2016
Violations Found: No
Eval Type: Miscellaneous Inspection
Eval Notes: Not reported
Eval Division: Water Boards
Eval Program: WDRMUNILRG
Eval Source: CIWQS,

Eval General Type: Compliance Evaluation Inspection
Eval Date: 03-03-1998
Violations Found: No
Eval Type: RWQCB Type B compliance inspection
Eval Notes: Not reported
Eval Division: Water Boards
Eval Program: WDRMUNILRG
Eval Source: CIWQS,

Eval General Type: Compliance Evaluation Inspection
Eval Date: 10-13-2015
Violations Found: No
Eval Type: RWQCB Type B compliance inspection
Eval Notes: Not reported
Eval Division: Water Boards
Eval Program: WDRMUNILRG
Eval Source: CIWQS,

Enforcement Action:
Site ID: 9310
Site Name: ATASCADERO STATE HOSPITAL
Site Address: 10333 EL CAMINO REAL
Site City: ATASCADERO
Site Zip: 93422-5808
Enf Action Date: 04-16-2003
Enf Action Type: Notice of Violation (Water)
Enf Action Description: Notice of Violation Letter (Informal)
Enf Action Notes: Not reported
Enf Action Division: Water Boards
Enf Action Program: WDRMUNILRG
Enf Action Source: CIWQS,

Site ID: 9310
Site Name: ATASCADERO STATE HOSPITAL
Site Address: 10333 EL CAMINO REAL
Site City: ATASCADERO
Site Zip: 93422-5808
Enf Action Date: 05-10-2000
Enf Action Type: Enforcement Letter (Formal)
Enf Action Description: Enforcement Letter Citing Violations and with Required Actions

DEPARTMENT OF STATE HOSPITALS (Continued) **1000377932**

(Formal)
Enf Action Notes: Not reported
Enf Action Division: Water Boards
Enf Action Program: WDRMUNILRG
Enf Action Source: CIWQS,

Site ID: 9310
Site Name: ATASCADERO STATE HOSPITAL
Site Address: 10333 EL CAMINO REAL
Site City: ATASCADERO
Site Zip: 93422-5808
Enf Action Date: 07-19-2024
Enf Action Type: Notice of Violation (Water)
Enf Action Description: Notice of Violation Letter (Informal)
Enf Action Notes: Not reported
Enf Action Division: Water Boards
Enf Action Program: WDRMUNILRG
Enf Action Source: CIWQS,

Site ID: 9310
Site Name: ATASCADERO STATE HOSPITAL
Site Address: 10333 EL CAMINO REAL
Site City: ATASCADERO
Site Zip: 93422-5808
Enf Action Date: 09-09-2022
Enf Action Type: Notice of Violation (Water)
Enf Action Description: Notice of Violation Letter (Informal)
Enf Action Notes: Not reported
Enf Action Division: Water Boards
Enf Action Program: WDRMUNILRG
Enf Action Source: CIWQS,

Affiliation:
Affiliation Type Desc: Administrative Contact
Entity Name: SHIEL DAVID
Entity Title: Not reported
Affiliation Address: POBOX 7001
Affiliation City: ATASCADERO
Affiliation State: CA
Affiliation Country: Not reported
Affiliation Zip: Not reported
Affiliation Phone: ,

Affiliation Type Desc: Environmental Contact
Entity Name: ENVIR MGMT
Entity Title: Not reported
Affiliation Address: 10333 EL CAMINO REAL
Affiliation City: ATASCADERO
Affiliation State: CA
Affiliation Country: Not reported
Affiliation Zip: Not reported
Affiliation Phone: ,

Affiliation Type Desc: Environmental Contact
Entity Name: EVERETTNA SUSAN
Entity Title: Not reported
Affiliation Address: POBOX 7001

DEPARTMENT OF STATE HOSPITALS (Continued) **1000377932**

Affiliation City:	ATASCADERO
Affiliation State:	Not reported
Affiliation Country:	Not reported
Affiliation Zip:	Not reported
Affiliation Phone:	,
Affiliation Type Desc:	UST PO Name
Entity Name:	STAT OF CALIFORNIANA ATASCADERO STAT HOSP
Entity Title:	Not reported
Affiliation Address:	POBOX 7006
Affiliation City:	ATASCADERO
Affiliation State:	Not reported
Affiliation Country:	Not reported
Affiliation Zip:	Not reported
Affiliation Phone:	,
Name:	ATASCADERO STATE HOSPITAL
Address:	10333 EL CAMINO REAL
City,State,Zip:	ATASCADERO, CA 93422-5808
Site ID:	9310
CERS ID:	206651
CERS Description:	Waste Discharge Requirements

Violations:

Site ID:	9310
Site Name:	ATASCADERO STATE HOSPITAL
Violation Date:	03-18-2016
Citation:	California Water Code
Violation Description:	Not reported
Violation Notes:	pH Instantaneous Minimum limit is 6.5 SU and reported value was 6.1 SU.
Violation Division:	Water Boards
Violation Program:	WDRMUNILRG
Violation Source:	CIWQS,
Site ID:	9310
Site Name:	ATASCADERO STATE HOSPITAL
Violation Date:	10-02-2023
Citation:	California Water Code
Violation Description:	Not reported
Violation Notes:	Total Suspended Solids (TSS) Monthly Mean limit is 30.0 mg/L and reported value was 40.0 mg/L.
Violation Division:	Water Boards
Violation Program:	WDRMUNILRG
Violation Source:	CIWQS,
Site ID:	9310
Site Name:	ATASCADERO STATE HOSPITAL
Violation Date:	03-18-2016
Citation:	California Water Code
Violation Description:	Not reported
Violation Notes:	pH Instantaneous Minimum limit is 6.5 SU and reported value was 6.2 SU.
Violation Division:	Water Boards
Violation Program:	WDRMUNILRG
Violation Source:	CIWQS,

DEPARTMENT OF STATE HOSPITALS (Continued) **1000377932**

Site ID:	9310
Site Name:	ATASCADERO STATE HOSPITAL
Violation Date:	08-30-2019
Citation:	California Water Code
Violation Description:	Not reported
Violation Notes:	Total Dissolved Solids (TDS) Instantaneous Maximum limit is 900 mg/L and reported value was 1060 mg/L.
Violation Division:	Water Boards
Violation Program:	WDRMUNILRG
Violation Source:	CIWQS,

Site ID:	9310
Site Name:	ATASCADERO STATE HOSPITAL
Violation Date:	11-17-2015
Citation:	California Water Code
Violation Description:	Not reported
Violation Notes:	Total Dissolved Solids (TDS) Instantaneous Maximum limit is 900 mg/L and reported value was 1190 mg/L.
Violation Division:	Water Boards
Violation Program:	WDRMUNILRG
Violation Source:	CIWQS,

Site ID:	9310
Site Name:	ATASCADERO STATE HOSPITAL
Violation Date:	11-17-2015
Citation:	California Water Code
Violation Description:	Not reported
Violation Notes:	Biochemical Oxygen Demand (BOD) (5-day @ 20 Deg. C) Instantaneous Maximum limit is 90 mg/L and reported value was 97 mg/L.
Violation Division:	Water Boards
Violation Program:	WDRMUNILRG
Violation Source:	CIWQS,

Site ID:	9310
Site Name:	ATASCADERO STATE HOSPITAL
Violation Date:	03-18-2016
Citation:	California Water Code
Violation Description:	Not reported
Violation Notes:	H2 2015 failure to monitor: DO weekly samples missing: 14 weekly samples in reporting period BOD weekly samples missing: 7 weekly samples in reporting period COD weekly samples missing: 1 weekly sample in reporting period TSS weekly samples missing: 3 effluent weekly samples and 1 influent weekly sample. Settleable solids: 5 days pH: 4 days
Violation Division:	Water Boards
Violation Program:	WDRMUNILRG
Violation Source:	CIWQS,

Site ID:	9310
Site Name:	ATASCADERO STATE HOSPITAL
Violation Date:	08-21-2020
Citation:	California Water Code
Violation Description:	Not reported
Violation Notes:	Biochemical Oxygen Demand (BOD) (5-day @ 20 Deg. C) Instantaneous Maximum limit is 90 mg/L and reported value was 94.7 mg/L.
Violation Division:	Water Boards
Violation Program:	WDRMUNILRG

DEPARTMENT OF STATE HOSPITALS (Continued) **1000377932**

Violation Source: CIWQS,

Site ID: 9310
Site Name: ATASCADERO STATE HOSPITAL
Violation Date: 11-17-2015
Citation: California Water Code
Violation Description: Not reported
Violation Notes: H1 2015 failure to monitor: DO weekly samples missing: 22 weekly samples in reporting period Settleable solids and pH sample missing: 12 days during reporting period Daily flow: missing 3 days in April Zinc semi annual sample missing: April Boron semi annual sample missing: May
Violation Division: Water Boards
Violation Program: WDRMUNILRG
Violation Source: CIWQS,

Site ID: 9310
Site Name: ATASCADERO STATE HOSPITAL
Violation Date: 05-31-2023
Citation: California Water Code
Violation Description: Not reported
Violation Notes: Nitrogen, Total (as N) Instantaneous Maximum limit is 5.0 mg/L and reported value was 32 mg/L.
Violation Division: Water Boards
Violation Program: WDRMUNILRG
Violation Source: CIWQS,

Site ID: 9310
Site Name: ATASCADERO STATE HOSPITAL
Violation Date: 05-31-2023
Citation: California Water Code
Violation Description: Not reported
Violation Notes: Nitrogen, Total (as N) Instantaneous Maximum limit is 5.0 mg/L and reported value was 13.3 mg/L.
Violation Division: Water Boards
Violation Program: WDRMUNILRG
Violation Source: CIWQS,

Site ID: 9310
Site Name: ATASCADERO STATE HOSPITAL
Violation Date: 06-27-2018
Citation: California Water Code
Violation Description: Not reported
Violation Notes: Chloride Instantaneous Maximum limit is 250 mg/L and reported value was 252 mg/L.
Violation Division: Water Boards
Violation Program: WDRMUNILRG
Violation Source: CIWQS,

Site ID: 9310
Site Name: ATASCADERO STATE HOSPITAL
Violation Date: 09-25-2022
Citation: California Water Code
Violation Description: Not reported
Violation Notes: Sodium, Total Instantaneous Maximum limit is 150.0 mg/L and reported value was 178 mg/L.
Violation Division: Water Boards

DEPARTMENT OF STATE HOSPITALS (Continued) **1000377932**

Violation Program: WDRMUNILRG
Violation Source: CIWQS,

Site ID: 9310
Site Name: ATASCADERO STATE HOSPITAL
Violation Date: 10-09-2017
Citation: California Water Code
Violation Description: Not reported
Violation Notes: Dissolved Oxygen Instantaneous Minimum limit is 2.0 mg/L and reported value was 1.7 mg/L.
Violation Division: Water Boards
Violation Program: WDRMUNILRG
Violation Source: CIWQS,

Site ID: 9310
Site Name: ATASCADERO STATE HOSPITAL
Violation Date: 11-17-2015
Citation: California Water Code
Violation Description: Not reported
Violation Notes: Sodium, Total Instantaneous Maximum limit is 150 mg/L and reported value was 208 mg/L.
Violation Division: Water Boards
Violation Program: WDRMUNILRG
Violation Source: CIWQS,

Site ID: 9310
Site Name: ATASCADERO STATE HOSPITAL
Violation Date: 11-17-2015
Citation: California Water Code
Violation Description: Not reported
Violation Notes: Biochemical Oxygen Demand (BOD) (5-day @ 20 Deg. C) Instantaneous Maximum limit is 90 mg/L and reported value was 148 mg/L.
Violation Division: Water Boards
Violation Program: WDRMUNILRG
Violation Source: CIWQS,

Site ID: 9310
Site Name: ATASCADERO STATE HOSPITAL
Violation Date: 08-30-2019
Citation: California Water Code
Violation Description: Not reported
Violation Notes: Sodium, Total Instantaneous Maximum limit is 150 mg/L and reported value was 191 mg/L.
Violation Division: Water Boards
Violation Program: WDRMUNILRG
Violation Source: CIWQS,

Site ID: 9310
Site Name: ATASCADERO STATE HOSPITAL
Violation Date: 10-02-2023
Citation: California Water Code
Violation Description: Not reported
Violation Notes: Biochemical Oxygen Demand (BOD) (5-day @ 20 Deg. C) Monthly Mean limit is 30.0 mg/L and reported value was 46.4 mg/L.
Violation Division: Water Boards
Violation Program: WDRMUNILRG
Violation Source: CIWQS,

DEPARTMENT OF STATE HOSPITALS (Continued) **1000377932**

Site ID: 9310
Site Name: ATASCADERO STATE HOSPITAL
Violation Date: 11-17-2015
Citation: California Water Code
Violation Description: Not reported
Violation Notes: Biochemical Oxygen Demand (BOD) (5-day @ 20 Deg. C) Instantaneous Maximum limit is 90 mg/L and reported value was 100 mg/L.
Violation Division: Water Boards
Violation Program: WDRMUNILRG
Violation Source: CIWQS,

Site ID: 9310
Site Name: ATASCADERO STATE HOSPITAL
Violation Date: 10-09-2017
Citation: California Water Code
Violation Description: Not reported
Violation Notes: Chloride Instantaneous Maximum limit is 250 mg/L and reported value was 319 mg/L.
Violation Division: Water Boards
Violation Program: WDRMUNILRG
Violation Source: CIWQS,

Site ID: 9310
Site Name: ATASCADERO STATE HOSPITAL
Violation Date: 06-27-2018
Citation: California Water Code
Violation Description: Not reported
Violation Notes: Nitrogen, Total (as N) Instantaneous Maximum limit is 5 mg/L and reported value was 7.3 mg/L.
Violation Division: Water Boards
Violation Program: WDRMUNILRG
Violation Source: CIWQS,

Site ID: 9310
Site Name: ATASCADERO STATE HOSPITAL
Violation Date: 05-31-2023
Citation: California Water Code
Violation Description: Not reported
Violation Notes: Nitrogen, Total (as N) Instantaneous Maximum limit is 5.0 mg/L and reported value was 39.7 mg/L.
Violation Division: Water Boards
Violation Program: WDRMUNILRG
Violation Source: CIWQS,

Site ID: 9310
Site Name: ATASCADERO STATE HOSPITAL
Violation Date: 03-18-2016
Citation: California Water Code
Violation Description: Not reported
Violation Notes: Sodium, Total Instantaneous Maximum limit is 150 mg/L and reported value was 289 mg/L.
Violation Division: Water Boards
Violation Program: WDRMUNILRG
Violation Source: CIWQS,

Site ID: 9310
Site Name: ATASCADERO STATE HOSPITAL

DEPARTMENT OF STATE HOSPITALS (Continued) **1000377932**

Violation Date: 07-10-2018
Citation: California Water Code
Violation Description: Not reported
Violation Notes: Total Dissolved Solids (TDS) Instantaneous Maximum limit is 900 mg/L and reported value was 1020 mg/L.
Violation Division: Water Boards
Violation Program: WDRMUNILRG
Violation Source: CIWQS,

Site ID: 9310
Site Name: ATASCADERO STATE HOSPITAL
Violation Date: 11-17-2015
Citation: California Water Code
Violation Description: Not reported
Violation Notes: Chloride Instantaneous Maximum limit is 250 mg/L and reported value was 340 mg/L.
Violation Division: Water Boards
Violation Program: WDRMUNILRG
Violation Source: CIWQS,

Site ID: 9310
Site Name: ATASCADERO STATE HOSPITAL
Violation Date: 09-25-2022
Citation: California Water Code
Violation Description: Not reported
Violation Notes: Chloride Instantaneous Maximum limit is 250 mg/L and reported value was 389 mg/L.
Violation Division: Water Boards
Violation Program: WDRMUNILRG
Violation Source: CIWQS,

Site ID: 9310
Site Name: ATASCADERO STATE HOSPITAL
Violation Date: 05-31-2023
Citation: California Water Code
Violation Description: Not reported
Violation Notes: Nitrogen, Total (as N) Instantaneous Maximum limit is 5.0 mg/L and reported value was 18 mg/L.
Violation Division: Water Boards
Violation Program: WDRMUNILRG
Violation Source: CIWQS,

Site ID: 9310
Site Name: ATASCADERO STATE HOSPITAL
Violation Date: 06-29-2020
Citation: California Water Code
Violation Description: Not reported
Violation Notes: Sodium, Total Instantaneous Maximum limit is 150 mg/L and reported value was 240 mg/L.
Violation Division: Water Boards
Violation Program: WDRMUNILRG
Violation Source: CIWQS,

Site ID: 9310
Site Name: ATASCADERO STATE HOSPITAL
Violation Date: 08-21-2020
Citation: California Water Code

DEPARTMENT OF STATE HOSPITALS (Continued) **1000377932**

Violation Description: Not reported
Violation Notes: Nitrogen, Total (as N) Instantaneous Maximum limit is 5 mg/L and reported value was 26 mg/L.
Violation Division: Water Boards
Violation Program: WDRMUNILRG
Violation Source: CIWQS,

Site ID: 9310
Site Name: ATASCADERO STATE HOSPITAL
Violation Date: 10-09-2017
Citation: California Water Code
Violation Description: Not reported
Violation Notes: Biochemical Oxygen Demand (BOD) (5-day @ 20 Deg. C) Instantaneous Maximum limit is 90 mg/L and reported value was 94.9 mg/L.
Violation Division: Water Boards
Violation Program: WDRMUNILRG
Violation Source: CIWQS,

Site ID: 9310
Site Name: ATASCADERO STATE HOSPITAL
Violation Date: 05-31-2023
Citation: California Water Code
Violation Description: Not reported
Violation Notes: Nitrogen, Total (as N) Instantaneous Maximum limit is 5.0 mg/L and reported value was 23 mg/L.
Violation Division: Water Boards
Violation Program: WDRMUNILRG
Violation Source: CIWQS,

Site ID: 9310
Site Name: ATASCADERO STATE HOSPITAL
Violation Date: 10-02-2023
Citation: California Water Code
Violation Description: Not reported
Violation Notes: Sodium, Total Other limit is 136.0 mg/L and reported value was 149.3 mg/L.
Violation Division: Water Boards
Violation Program: WDRMUNILRG
Violation Source: CIWQS,

Site ID: 9310
Site Name: ATASCADERO STATE HOSPITAL
Violation Date: 06-27-2018
Citation: California Water Code
Violation Description: Not reported
Violation Notes: Total Dissolved Solids (TDS) Instantaneous Maximum limit is 900 mg/L and reported value was 1110 mg/L.
Violation Division: Water Boards
Violation Program: WDRMUNILRG
Violation Source: CIWQS,

Site ID: 9310
Site Name: ATASCADERO STATE HOSPITAL
Violation Date: 06-29-2020
Citation: California Water Code
Violation Description: Not reported
Violation Notes: Total Dissolved Solids (TDS) Instantaneous Maximum limit is 900 mg/L

DEPARTMENT OF STATE HOSPITALS (Continued) **1000377932**

	and reported value was 1360 mg/L.
Violation Division:	Water Boards
Violation Program:	WDRMUNILRG
Violation Source:	CIWQS,
Site ID:	9310
Site Name:	ATASCADERO STATE HOSPITAL
Violation Date:	03-15-2021
Citation:	California Water Code
Violation Description:	Not reported
Violation Notes:	Total Dissolved Solids (TDS) Instantaneous Maximum limit is 900 mg/L and reported value was 1010 mg/L.
Violation Division:	Water Boards
Violation Program:	WDRMUNILRG
Violation Source:	CIWQS,
Site ID:	9310
Site Name:	ATASCADERO STATE HOSPITAL
Violation Date:	03-18-2016
Citation:	California Water Code
Violation Description:	Not reported
Violation Notes:	Chloride Instantaneous Maximum limit is 250 mg/L and reported value was 370 mg/L.
Violation Division:	Water Boards
Violation Program:	WDRMUNILRG
Violation Source:	CIWQS,
Site ID:	9310
Site Name:	ATASCADERO STATE HOSPITAL
Violation Date:	06-27-2018
Citation:	California Water Code
Violation Description:	Not reported
Violation Notes:	Biochemical Oxygen Demand (BOD) (5-day @ 20 Deg. C) Instantaneous Maximum limit is 90 mg/L and reported value was 95.6 mg/L.
Violation Division:	Water Boards
Violation Program:	WDRMUNILRG
Violation Source:	CIWQS,
Site ID:	9310
Site Name:	ATASCADERO STATE HOSPITAL
Violation Date:	06-29-2020
Citation:	California Water Code
Violation Description:	Not reported
Violation Notes:	Chloride Instantaneous Maximum limit is 250 mg/L and reported value was 389 mg/L.
Violation Division:	Water Boards
Violation Program:	WDRMUNILRG
Violation Source:	CIWQS,
Site ID:	9310
Site Name:	ATASCADERO STATE HOSPITAL
Violation Date:	07-28-2016
Citation:	California Water Code
Violation Description:	Not reported
Violation Notes:	Discharger failed to monitor for: Settleable Solids on 4/19/16-4/22/16, 4/25/16-4/29/16, and all of May and June for daily samples pH on 4/19/16-4/22/16, 4/25/16-4/29/16, and all of May and

DEPARTMENT OF STATE HOSPITALS (Continued) **1000377932**

June for daily samples DO on 4/25/16 and all of May and June for a weekly sample Zinc was not sampled in April as required in MRP, but was later sampled i
Violation Division: Water Boards
Violation Program: WDRMUNILRG
Violation Source: CIWQS,

Site ID: 9310
Site Name: ATASCADERO STATE HOSPITAL
Violation Date: 03-18-2016
Citation: California Water Code
Violation Description: Not reported
Violation Notes: Total Dissolved Solids (TDS) Instantaneous Maximum limit is 900 mg/L and reported value was 1160 mg/L.
Violation Division: Water Boards
Violation Program: WDRMUNILRG
Violation Source: CIWQS,

Site ID: 9310
Site Name: ATASCADERO STATE HOSPITAL
Violation Date: 05-31-2023
Citation: California Water Code
Violation Description: Not reported
Violation Notes: Nitrogen, Total (as N) Instantaneous Maximum limit is 5.0 mg/L and reported value was 36 mg/L.
Violation Division: Water Boards
Violation Program: WDRMUNILRG
Violation Source: CIWQS,

Site ID: 9310
Site Name: ATASCADERO STATE HOSPITAL
Violation Date: 08-30-2019
Citation: California Water Code
Violation Description: Not reported
Violation Notes: Sodium, Total Instantaneous Maximum limit is 150 mg/L and reported value was 159 mg/L.
Violation Division: Water Boards
Violation Program: WDRMUNILRG
Violation Source: CIWQS,

Site ID: 9310
Site Name: ATASCADERO STATE HOSPITAL
Violation Date: 08-30-2019
Citation: California Water Code
Violation Description: Not reported
Violation Notes: Nitrate, Total (as N) Instantaneous Maximum limit is 5 mg/L and reported value was 8.1 mg/L.
Violation Division: Water Boards
Violation Program: WDRMUNILRG
Violation Source: CIWQS,

Site ID: 9310
Site Name: ATASCADERO STATE HOSPITAL
Violation Date: 06-27-2018
Citation: California Water Code
Violation Description: Not reported
Violation Notes: Settleable Solids Instantaneous Maximum limit is 0.3 ml/L and reported

DEPARTMENT OF STATE HOSPITALS (Continued) **1000377932**

value was 0.5 ml/L.
Violation Division: Water Boards
Violation Program: WDRMUNILRG
Violation Source: CIWQS,

Site ID: 9310
Site Name: ATASCADERO STATE HOSPITAL
Violation Date: 06-27-2018
Citation: California Water Code
Violation Description: Not reported
Violation Notes: Sodium, Total Instantaneous Maximum limit is 150 mg/L and reported value was 158 mg/L.
Violation Division: Water Boards
Violation Program: WDRMUNILRG
Violation Source: CIWQS,

Site ID: 9310
Site Name: ATASCADERO STATE HOSPITAL
Violation Date: 06-29-2020
Citation: California Water Code
Violation Description: Not reported
Violation Notes: Nitrogen, Total (as N) Instantaneous Maximum limit is 5.0 mg/L and reported value was 8.4 mg/L.
Violation Division: Water Boards
Violation Program: WDRMUNILRG
Violation Source: CIWQS,

Site ID: 9310
Site Name: ATASCADERO STATE HOSPITAL
Violation Date: 03-18-2016
Citation: California Water Code
Violation Description: Not reported
Violation Notes: Settleable Solids Instantaneous Maximum limit is 0.3 ml/L and reported value was 0.5 ml/L.
Violation Division: Water Boards
Violation Program: WDRMUNILRG
Violation Source: CIWQS,

Site ID: 9310
Site Name: ATASCADERO STATE HOSPITAL
Violation Date: 05-31-2023
Citation: California Water Code
Violation Description: Not reported
Violation Notes: Nitrogen, Total (as N) Instantaneous Maximum limit is 5.0 mg/L and reported value was 26 mg/L.
Violation Division: Water Boards
Violation Program: WDRMUNILRG
Violation Source: CIWQS,

Site ID: 9310
Site Name: ATASCADERO STATE HOSPITAL
Violation Date: 08-21-2020
Citation: California Water Code
Violation Description: Not reported
Violation Notes: Total Dissolved Solids (TDS) Instantaneous Maximum limit is 900 mg/L and reported value was 990 mg/L.
Violation Division: Water Boards

DEPARTMENT OF STATE HOSPITALS (Continued) **1000377932**

Violation Program: WDRMUNILRG
Violation Source: CIWQS,

Site ID: 9310
Site Name: ATASCADERO STATE HOSPITAL
Violation Date: 08-30-2019
Citation: California Water Code
Violation Description: Not reported
Violation Notes: Nitrogen, Total (as N) Instantaneous Maximum limit is 5 mg/L and reported value was 31.5 mg/L.
Violation Division: Water Boards
Violation Program: WDRMUNILRG
Violation Source: CIWQS,

Site ID: 9310
Site Name: ATASCADERO STATE HOSPITAL
Violation Date: 05-31-2023
Citation: California Water Code
Violation Description: Not reported
Violation Notes: Nitrogen, Total (as N) Instantaneous Maximum limit is 5.0 mg/L and reported value was 32.9 mg/L.
Violation Division: Water Boards
Violation Program: WDRMUNILRG
Violation Source: CIWQS,

Site ID: 9310
Site Name: ATASCADERO STATE HOSPITAL
Violation Date: 06-27-2018
Citation: California Water Code
Violation Description: Not reported
Violation Notes: Chloride Instantaneous Maximum limit is 250 mg/L and reported value was 316 mg/L.
Violation Division: Water Boards
Violation Program: WDRMUNILRG
Violation Source: CIWQS,

Site ID: 9310
Site Name: ATASCADERO STATE HOSPITAL
Violation Date: 07-28-2016
Citation: California Water Code
Violation Description: Not reported
Violation Notes: pH Instantaneous Minimum limit is 6.5 SU and reported value was 6.4 SU.
Violation Division: Water Boards
Violation Program: WDRMUNILRG
Violation Source: CIWQS,

Site ID: 9310
Site Name: ATASCADERO STATE HOSPITAL
Violation Date: 10-02-2023
Citation: California Water Code
Violation Description: Not reported
Violation Notes: Sulfate, Total (as S) Monthly Mean limit is 85.0 mg/L and reported value was 180.0 mg/L.
Violation Division: Water Boards
Violation Program: WDRMUNILRG
Violation Source: CIWQS,

DEPARTMENT OF STATE HOSPITALS (Continued) **1000377932**

Site ID: 9310
Site Name: ATASCADERO STATE HOSPITAL
Violation Date: 07-28-2016
Citation: California Water Code
Violation Description: Not reported
Violation Notes: pH Instantaneous Maximum limit is 8.3 SU and reported value was 8.4 SU.
Violation Division: Water Boards
Violation Program: WDRMUNILRG
Violation Source: CIWQS,

Site ID: 9310
Site Name: ATASCADERO STATE HOSPITAL
Violation Date: 08-30-2019
Citation: California Water Code
Violation Description: Not reported
Violation Notes: Total Dissolved Solids (TDS) Instantaneous Maximum limit is 900 mg/L and reported value was 1100 mg/L.
Violation Division: Water Boards
Violation Program: WDRMUNILRG
Violation Source: CIWQS,

Site ID: 9310
Site Name: ATASCADERO STATE HOSPITAL
Violation Date: 11-17-2015
Citation: California Water Code
Violation Description: Not reported
Violation Notes: Biochemical Oxygen Demand (BOD) (5-day @ 20 Deg. C) Instantaneous Maximum limit is 90 mg/L and reported value was 96 mg/L.
Violation Division: Water Boards
Violation Program: WDRMUNILRG
Violation Source: CIWQS,

Site ID: 9310
Site Name: ATASCADERO STATE HOSPITAL
Violation Date: 10-09-2017
Citation: California Water Code
Violation Description: Not reported
Violation Notes: Total Dissolved Solids (TDS) Instantaneous Maximum limit is 900 mg/L and reported value was 1200 mg/L.
Violation Division: Water Boards
Violation Program: WDRMUNILRG
Violation Source: CIWQS,

Site ID: 9310
Site Name: ATASCADERO STATE HOSPITAL
Violation Date: 10-02-2023
Citation: California Water Code
Violation Description: Not reported
Violation Notes: Chloride Other limit is 198.0 mg/L and reported value was 231.0 mg/L.
Violation Division: Water Boards
Violation Program: WDRMUNILRG
Violation Source: CIWQS,

Site ID: 9310
Site Name: ATASCADERO STATE HOSPITAL
Violation Date: 10-09-2017

DEPARTMENT OF STATE HOSPITALS (Continued) **1000377932**

Citation:	California Water Code
Violation Description:	Not reported
Violation Notes:	Sodium, Total Instantaneous Maximum limit is 150 mg/L and reported value was 223 mg/L.
Violation Division:	Water Boards
Violation Program:	WDRMUNILRG
Violation Source:	CIWQS,
Site ID:	9310
Site Name:	ATASCADERO STATE HOSPITAL
Violation Date:	06-27-2018
Citation:	California Water Code
Violation Description:	Not reported
Violation Notes:	Sodium, Total Instantaneous Maximum limit is 150 mg/L and reported value was 204 mg/L.
Violation Division:	Water Boards
Violation Program:	WDRMUNILRG
Violation Source:	CIWQS,
Site ID:	9310
Site Name:	ATASCADERO STATE HOSPITAL
Violation Date:	08-30-2019
Citation:	California Water Code
Violation Description:	Not reported
Violation Notes:	Chloride Instantaneous Maximum limit is 250 mg/L and reported value was 279 mg/L.
Violation Division:	Water Boards
Violation Program:	WDRMUNILRG
Violation Source:	CIWQS,
Site ID:	9310
Site Name:	ATASCADERO STATE HOSPITAL
Violation Date:	05-31-2023
Citation:	California Water Code
Violation Description:	Not reported
Violation Notes:	Nitrogen, Total (as N) Instantaneous Maximum limit is 5.0 mg/L and reported value was 37 mg/L.
Violation Division:	Water Boards
Violation Program:	WDRMUNILRG
Violation Source:	CIWQS,
Site ID:	9310
Site Name:	ATASCADERO STATE HOSPITAL
Violation Date:	11-02-2023
Citation:	California Water Code
Violation Description:	Not reported
Violation Notes:	Total Dissolved Solids (TDS) Other limit is 950 mg/L and reported value was 998.0 mg/L.
Violation Division:	Water Boards
Violation Program:	WDRMUNILRG
Violation Source:	CIWQS,
Site ID:	9310
Site Name:	ATASCADERO STATE HOSPITAL
Violation Date:	06-27-2018
Citation:	California Water Code
Violation Description:	Not reported

DEPARTMENT OF STATE HOSPITALS (Continued) **1000377932**

Violation Notes: Nitrogen, Total (as N) Instantaneous Maximum limit is 5 mg/L and reported value was 22.8 mg/L.
Violation Division: Water Boards
Violation Program: WDRMUNILRG
Violation Source: CIWQS,

Site ID: 9310
Site Name: ATASCADERO STATE HOSPITAL
Violation Date: 03-18-2016
Citation: California Water Code
Violation Description: Not reported
Violation Notes: Nitrogen, Total (as N) Instantaneous Maximum limit is 5 mg/L and reported value was 58.1 mg/L.
Violation Division: Water Boards
Violation Program: WDRMUNILRG
Violation Source: CIWQS,

Site ID: 9310
Site Name: ATASCADERO STATE HOSPITAL
Violation Date: 05-31-2023
Citation: California Water Code
Violation Description: Not reported
Violation Notes: Nitrogen, Total (as N) Instantaneous Maximum limit is 5.0 mg/L and reported value was 28 mg/L.
Violation Division: Water Boards
Violation Program: WDRMUNILRG
Violation Source: CIWQS,

Evaluation:
Eval General Type: Compliance Evaluation Inspection
Eval Date: 03-15-1999
Violations Found: No
Eval Type: RWQCB Type B compliance inspection
Eval Notes: Not reported
Eval Division: Water Boards
Eval Program: WDRMUNILRG
Eval Source: CIWQS,

Eval General Type: Other/Unknown
Eval Date: 05-19-2016
Violations Found: No
Eval Type: Miscellaneous Inspection
Eval Notes: Not reported
Eval Division: Water Boards
Eval Program: WDRMUNILRG
Eval Source: CIWQS,

Eval General Type: Compliance Sampling Inspection
Eval Date: 06-28-2001
Violations Found: No
Eval Type: RWQCB Type A compliance inspection
Eval Notes: Not reported
Eval Division: Water Boards
Eval Program: WDRMUNILRG
Eval Source: CIWQS,

Eval General Type: Compliance Evaluation Inspection

DEPARTMENT OF STATE HOSPITALS (Continued) **1000377932**

Eval Date: 07-17-2001
Violations Found: No
Eval Type: RWQCB Type B compliance inspection
Eval Notes: Not reported
Eval Division: Water Boards
Eval Program: WDRMUNILRG
Eval Source: CIWQS,

Eval General Type: Compliance Evaluation Inspection
Eval Date: 07-21-1995
Violations Found: No
Eval Type: RWQCB Type B compliance inspection
Eval Notes: Not reported
Eval Division: Water Boards
Eval Program: WDRMUNILRG
Eval Source: CIWQS,

Eval General Type: Compliance Evaluation Inspection
Eval Date: 08-07-1996
Violations Found: No
Eval Type: RWQCB Type B compliance inspection
Eval Notes: Not reported
Eval Division: Water Boards
Eval Program: WDRMUNILRG
Eval Source: CIWQS,

Eval General Type: Compliance Evaluation Inspection
Eval Date: 08-27-2001
Violations Found: No
Eval Type: RWQCB Type B compliance inspection
Eval Notes: Not reported
Eval Division: Water Boards
Eval Program: WDRMUNILRG
Eval Source: CIWQS,

Eval General Type: Compliance Evaluation Inspection
Eval Date: 10-26-1999
Violations Found: No
Eval Type: RWQCB Type B compliance inspection
Eval Notes: Not reported
Eval Division: Water Boards
Eval Program: WDRMUNILRG
Eval Source: CIWQS,

Eval General Type: Compliance Evaluation Inspection
Eval Date: 06-14-2007
Violations Found: No
Eval Type: RWQCB Type B compliance inspection
Eval Notes: Not reported
Eval Division: Water Boards
Eval Program: WDRMUNILRG
Eval Source: CIWQS,

Eval General Type: Compliance Evaluation Inspection
Eval Date: 11-18-2005
Violations Found: No
Eval Type: RWQCB Type B compliance inspection

DEPARTMENT OF STATE HOSPITALS (Continued) **1000377932**

Eval Notes: Not reported
Eval Division: Water Boards
Eval Program: WDRMUNILRG
Eval Source: CIWQS,

Eval General Type: Compliance Evaluation Inspection
Eval Date: 01-11-1995
Violations Found: No
Eval Type: RWQCB Type B compliance inspection
Eval Notes: Not reported
Eval Division: Water Boards
Eval Program: WDRMUNILRG
Eval Source: CIWQS,

Eval General Type: Compliance Evaluation Inspection
Eval Date: 06-10-2004
Violations Found: No
Eval Type: RWQCB Type B compliance inspection
Eval Notes: Not reported
Eval Division: Water Boards
Eval Program: WDRMUNILRG
Eval Source: CIWQS,

Eval General Type: Compliance Evaluation Inspection
Eval Date: 07-08-2021
Violations Found: No
Eval Type: RWQCB Type B compliance inspection
Eval Notes: Not reported
Eval Division: Water Boards
Eval Program: WDRMUNILRG
Eval Source: CIWQS,

Eval General Type: Other/Unknown
Eval Date: 11-04-2016
Violations Found: No
Eval Type: Miscellaneous Inspection
Eval Notes: Not reported
Eval Division: Water Boards
Eval Program: WDRMUNILRG
Eval Source: CIWQS,

Eval General Type: Compliance Evaluation Inspection
Eval Date: 03-03-1998
Violations Found: No
Eval Type: RWQCB Type B compliance inspection
Eval Notes: Not reported
Eval Division: Water Boards
Eval Program: WDRMUNILRG
Eval Source: CIWQS,

Eval General Type: Compliance Evaluation Inspection
Eval Date: 10-13-2015
Violations Found: No
Eval Type: RWQCB Type B compliance inspection
Eval Notes: Not reported
Eval Division: Water Boards
Eval Program: WDRMUNILRG

DEPARTMENT OF STATE HOSPITALS (Continued) **1000377932**

Eval Source: CIWQS,

Enforcement Action:
Site ID: 9310
Site Name: ATASCADERO STATE HOSPITAL
Site Address: 10333 EL CAMINO REAL
Site City: ATASCADERO
Site Zip: 93422-5808
Enf Action Date: 04-16-2003
Enf Action Type: Notice of Violation (Water)
Enf Action Description: Notice of Violation Letter (Informal)
Enf Action Notes: Not reported
Enf Action Division: Water Boards
Enf Action Program: WDRMUNILRG
Enf Action Source: CIWQS,

Site ID: 9310
Site Name: ATASCADERO STATE HOSPITAL
Site Address: 10333 EL CAMINO REAL
Site City: ATASCADERO
Site Zip: 93422-5808
Enf Action Date: 05-10-2000
Enf Action Type: Enforcement Letter (Formal)
Enf Action Description: Enforcement Letter Citing Violations and with Required Actions (Formal)
Enf Action Notes: Not reported
Enf Action Division: Water Boards
Enf Action Program: WDRMUNILRG
Enf Action Source: CIWQS,

Site ID: 9310
Site Name: ATASCADERO STATE HOSPITAL
Site Address: 10333 EL CAMINO REAL
Site City: ATASCADERO
Site Zip: 93422-5808
Enf Action Date: 07-19-2024
Enf Action Type: Notice of Violation (Water)
Enf Action Description: Notice of Violation Letter (Informal)
Enf Action Notes: Not reported
Enf Action Division: Water Boards
Enf Action Program: WDRMUNILRG
Enf Action Source: CIWQS,

Site ID: 9310
Site Name: ATASCADERO STATE HOSPITAL
Site Address: 10333 EL CAMINO REAL
Site City: ATASCADERO
Site Zip: 93422-5808
Enf Action Date: 09-09-2022
Enf Action Type: Notice of Violation (Water)
Enf Action Description: Notice of Violation Letter (Informal)
Enf Action Notes: Not reported
Enf Action Division: Water Boards
Enf Action Program: WDRMUNILRG
Enf Action Source: CIWQS,

DEPARTMENT OF STATE HOSPITALS (Continued) **1000377932**

Affiliation:

Affiliation Type Desc:	Administrative Contact
Entity Name:	SHIEL DAVID
Entity Title:	Not reported
Affiliation Address:	POBOX 7001
Affiliation City:	ATASCADERO
Affiliation State:	CA
Affiliation Country:	Not reported
Affiliation Zip:	Not reported
Affiliation Phone:	,

Affiliation Type Desc:	Environmental Contact
Entity Name:	ENVIR MGMT
Entity Title:	Not reported
Affiliation Address:	10333 EL CAMINO REAL
Affiliation City:	ATASCADERO
Affiliation State:	CA
Affiliation Country:	Not reported
Affiliation Zip:	Not reported
Affiliation Phone:	,

Affiliation Type Desc:	Environmental Contact
Entity Name:	EVERETTNA SUSAN
Entity Title:	Not reported
Affiliation Address:	POBOX 7001
Affiliation City:	ATASCADERO
Affiliation State:	Not reported
Affiliation Country:	Not reported
Affiliation Zip:	Not reported
Affiliation Phone:	,

Affiliation Type Desc:	UST PO Name
Entity Name:	STAT OF CALIFORNIANA ATASCADERO STAT HOSP
Entity Title:	Not reported
Affiliation Address:	POBOX 7006
Affiliation City:	ATASCADERO
Affiliation State:	Not reported
Affiliation Country:	Not reported
Affiliation Zip:	Not reported
Affiliation Phone:	,

E18 **ATASCADERO CHEVRON** **UST FINDER** **1028190816**
NW **8955 MONTECITO AVE** **UST FINDER RELEASE** **N/A**
1/4-1/2 **ATASCADERO, CA 93422**
0.487 mi.
2570 ft. **Site 1 of 2 in cluster E**

Relative: **Higher**
Actual: **966 ft.**

UST FINDER:

Object ID:	735047
Facility ID:	CA10435651
Name:	ATASCADERO CHEVRON
Address:	8955 MONTECITO AVE
City,State,Zip:	ATASCADERO, CA 93422
Address Match Type:	PointAddress
Open USTs:	4
Closed USTs:	Not reported

ATASCADERO CHEVRON (Continued) **1028190816**

TOS USTs:	Not reported
Population 1500ft:	723
Private Wells 1500ft:	3
Within 100yr Floodplain:	No
Land Use:	Developed, Low Intensity
Within SPA:	Not reported
SPA PWS Facility ID:	Not reported
SPA Water Type:	Not reported
SPA Facility Type:	Not reported
SPA HUC12:	Not reported
Within WHPA:	Yes
WHPA PWS Facility ID:	CA4010832_13181
WHPA Water Type:	GW - Ground water
WHPA Facility Type:	WL - Well
WHPA HUC12:	180600050205
Facility Status:	Open UST(s)
Date of Last Inspection:	Not reported
EPA Region:	9
Tribe:	Not reported
Coordinate Source:	Geocode
X Coord:	-120.649080025
Y Coord:	35.4652399920001
Latitude:	35.4652399921162
Longitude:	-120.649080025334

UST FINDER:

Object ID:	2269545
Facility ID:	CA10435651
Tank ID:	CA10435651-001_A Stand-alone Tank_1
Tank Status:	Open
Installation Date:	1998/01/01 15:59:59+00
Removal Date:	Not reported
Tank Capacity:	10081
Substances:	Regular Unleaded
Tank Wall Type:	Double Wall

Object ID:	2269638
Facility ID:	CA10435651
Tank ID:	CA10435651-002_A Stand-alone Tank_1
Tank Status:	Open
Installation Date:	1998/01/01 15:59:59+00
Removal Date:	Not reported
Tank Capacity:	10081
Substances:	Premium Unleaded
Tank Wall Type:	Double Wall

Object ID:	2269639
Facility ID:	CA10435651
Tank ID:	CA10435651-003_A Stand-alone Tank_1
Tank Status:	Open
Installation Date:	1998/01/01 15:59:59+00
Removal Date:	Not reported
Tank Capacity:	10081
Substances:	Diesel
Tank Wall Type:	Double Wall

Object ID:	2269640
Facility ID:	CA10435651

ATASCADERO CHEVRON (Continued) **1028190816**

Tank ID:	CA10435651-004_A Stand-alone Tank_1
Tank Status:	Open
Installation Date:	1998/01/01 15:59:59+00
Removal Date:	Not reported
Tank Capacity:	12093
Substances:	Diesel
Tank Wall Type:	Double Wall

UST FINDER RELEASE:

Object ID:	53046
Facility ID:	Not reported
Lust ID:	CAT0607990391
Name:	ATASCADERO CHEVRON
Address:	8955 MONTECITO AVE
City,State,Zip:	ATASCADERO, CA 93422
Address Match Type:	PointAddress
Reported Date:	Not reported
Status:	No Further Action
Substance:	Not reported
Population within 1500ft:	659
Domestic Wells within 1500ft:	3
Land Use:	Developed, Low Intensity
Within SPA:	No
SPA PWS Facility ID:	Not reported
SPA Water Type:	Not reported
SPA Facility Type:	Not reported
SPA HUC12:	Not reported
Within WHPA:	Yes
WHPA PWS Facility ID:	CA4010832_13181
WHPA Water Type:	GW - Ground water
WHPA Facility Type:	WL - Well
WHPA HUC12:	180600050205
Within 100yr Floodplain:	No
Tribe:	Not reported
EPA Region:	9
NFA Letter 1:	Not reported
NFA Letter 2:	Not reported
NFA Letter 3:	Not reported
NFA Letter 4:	Not reported
Closed With Residual Contaminate:	Not reported
Coordinate Source:	Geocode
X Coord:	-120.64942
Y Coord:	35.4654600000001
Latitude:	35.46546
Longitude:	-120.64942

E19
NW
1/4-1/2
0.487 mi.
2570 ft.

Relative:
Higher

Actual:
966 ft.

ATASCADERO CHEVRON
8955 MONTECITO AVE
ATASCADERO, CA 93422

Site 2 of 2 in cluster E

Database(s): LUST, CERS HAZ WASTE, SWEEPS UST, CERS TANKS, CA FID UST, CHMIRS, Cortese, CUPA Listings, HWTS, HAZNET, CERS

EDR ID Number: S101593623
EPA ID Number: N/A

LUST:

Name:	ATASCADERO CHEVRON
Address:	8955 MONTECITO AVE
City,State,Zip:	ATASCADERO, CA 93422
Lead Agency:	CENTRAL COAST RWQCB (REGION 3)
Case Type:	LUST Cleanup Site

Geo Track:

Global Id:	T0607990391
Latitude:	35.4649037821632
Longitude:	-120.649382472038
Status:	Completed - Case Closed
Status Date:	06/10/2013
Case Worker:	Not reported
RB Case Number:	3517
Local Agency:	SAN LUIS OBISPO COUNTY
File Location:	Regional Board
Local Case Number:	Not reported
Potential Media Affect:	Aquifer used for drinking water supply
Potential Contaminants of Concern:	Gasoline, Diesel, MTBE / TBA / Other Fuel Oxygenates
EPA Region:	9
Coordinate Source:	Manual Entry on Screens
Cuf Case:	Not reported
Quantity Released Gallons:	Not reported
Begin Date:	12/30/2002
Leak Reported Date:	05/14/2003
How Discovered:	Other Means
How Discovered Description:	TANK REMOVAL AND PIPING REMOVAL
Discharge Source:	Dispenser, Piping, Other
Discharge Cause:	Unknown
Stop Method:	Repair Product Piping
Stop Description:	Conducted limited excavation activities, it appeared that the contaminated soils in this area were successfully removed
No Further Action Date:	06/10/2013
CA Water Watershed Name:	Salinas - Paso Robles - Atascadero (309.81)
Dwr Groundwater Subbasin Name:	Not reported
Disadvantaged Community:	Not reported
CA Enviroscreen 3 Score:	16-20%
CA Enviroscreen 4 Score:	15-20%
Military DOD Site:	No
Facility Project Subtype:	Not reported
RWQCB Region:	CENTRAL COAST RWQCB (REGION 3)
Site History:	Central Coast Regional Water Quality Control Board (Central Coast Water Board) staff reviewed Ground Zero Analysis, Inc. (Ground Zero), September 25, 2012 Post-Remedial Verification Monitoring Report for the above-referenced site. Central Coast Water Board staff is reviewing your underground storage tank (UST) case file for no

ATASCADERO CHEVRON (Continued) **S101593623**

further action and/or possible case closure. The report describes the ongoing groundwater monitoring and in-situ groundwater treatment results. Based on your groundwater monitoring and cleanup results. , Currently, there are nine (9) groundwater monitoring wells and two (2) injection wells. Groundwater monitoring data collected on September 5, 2012 indicate the maximum concentrations methyl tertiary-butyl ether (MTBE) at 210 micrograms per liter (ug/L) and tributyl alcohol (TBA) at 29 ug/L. MTBE and TBA concentrations greater than cleanup goals are found in one on-site monitoring well (MW-8) and have been reduced from 1,800 to 210 ug/L, and TBA concentration from 590 to 29 ug/L. The Central Coast Water Board cleanup goals for MTBE and TBA are 5 ug/L and 12 ug/L, respectively. Other common groundwater contaminants associated with gasoline and fuel oxygenates are below our cleanup goals. The depth to groundwater ranges from approximately 9.4 to 10.5 feet below ground surface (bgs) measured across the shallowest groundwater zone associated with the site. The groundwater flow gradient is toward the northeast at approximately 0.006 feet per foot. Petroleum hydrocarbon concentration trends in groundwater are downward for the site. Remaining residual soil and groundwater contamination are well characterized and contracting or declining in size and concentration. The contaminant mass has been removed from the site to the maximum extent practicable, and historical monitoring data indicate contaminant concentrations in groundwater will likely decrease to below cleanup goals in a reasonable time. Six private domestic/irrigation water supply wells were identified within +-mile radius of the site. The nearest well is located approximately 1,400 feet west of the site. None of these wells are likely to be impacted considering the groundwater flow direction, well distances, well construction, and low contaminant concentration remaining. No California Department of Public Health (CDPH) water supply wells located within +-mile radius of the site.

LUST:
Global Id: T0607990391
Contact Type: Local Agency Caseworker
Contact Name: LINNEA GROSSMAN
Organization Name: SAN LUIS OBISPO COUNTY
Address: 2156 SIERRA WAY
City: SAN LUIS OBISPO
Email: lgrossman@co.slo.ca.us
Phone Number: 8057814917

LUST:
Global Id: T0607990391
Action Type: ENFORCEMENT
Date: 02/08/2010
Action: 13267 Requirement

Global Id: T0607990391
Action Type: Other
Date: 01/30/2003
Action: Leak Stopped

Global Id: T0607990391
Action Type: RESPONSE
Date: 10/20/2008

ATASCADERO CHEVRON (Continued) **S101593623**

Action: Monitoring Report - Quarterly

Global Id: T0607990391
Action Type: RESPONSE
Date: 01/20/2010
Action: Monitoring Report - Quarterly

Global Id: T0607990391
Action Type: RESPONSE
Date: 07/20/2010
Action: Monitoring Report - Quarterly

Global Id: T0607990391
Action Type: RESPONSE
Date: 10/20/2010
Action: Monitoring Report - Semi-Annually

Global Id: T0607990391
Action Type: RESPONSE
Date: 07/30/2009
Action: Remedial Progress Report

Global Id: T0607990391
Action Type: RESPONSE
Date: 04/20/2010
Action: Monitoring Report - Annually

Global Id: T0607990391
Action Type: RESPONSE
Date: 04/20/2009
Action: Monitoring Report - Annually

Global Id: T0607990391
Action Type: RESPONSE
Date: 10/08/2004
Action: Preliminary Site Assessment Report

Global Id: T0607990391
Action Type: RESPONSE
Date: 06/15/2005
Action: Soil and Water Investigation Workplan

Global Id: T0607990391
Action Type: RESPONSE
Date: 07/20/2005
Action: Monitoring Report - Quarterly

Global Id: T0607990391
Action Type: RESPONSE
Date: 07/30/2010
Action: CAP/RAP - Other Report

Global Id: T0607990391
Action Type: RESPONSE
Date: 01/20/2006
Action: Monitoring Report - Quarterly

ATASCADERO CHEVRON (Continued) **S101593623**

Global Id: T0607990391
Action Type: ENFORCEMENT
Date: 10/28/2004
Action: Notice of Responsibility

Global Id: T0607990391
Action Type: ENFORCEMENT
Date: 12/01/2008
Action: File review

Global Id: T0607990391
Action Type: ENFORCEMENT
Date: 12/02/2011
Action: Waste Discharge Requirements

Global Id: T0607990391
Action Type: ENFORCEMENT
Date: 10/17/2012
Action: 13267 Requirement

Global Id: T0607990391
Action Type: Other
Date: 12/30/2002
Action: Leak Discovery

Global Id: T0607990391
Action Type: RESPONSE
Date: 01/20/2009
Action: Monitoring Report - Quarterly

Global Id: T0607990391
Action Type: RESPONSE
Date: 12/19/2008
Action: Soil and Water Investigation Workplan

Global Id: T0607990391
Action Type: RESPONSE
Date: 07/20/2009
Action: Monitoring Report - Quarterly

Global Id: T0607990391
Action Type: RESPONSE
Date: 10/20/2005
Action: Monitoring Report - Quarterly

Global Id: T0607990391
Action Type: RESPONSE
Date: 04/20/2005
Action: Monitoring Report - Quarterly

Global Id: T0607990391
Action Type: RESPONSE
Date: 04/20/2008
Action: Monitoring Report - Quarterly

Global Id: T0607990391
Action Type: RESPONSE

ATASCADERO CHEVRON (Continued) **S101593623**

Date: 07/20/2008
Action: Monitoring Report - Quarterly

Global Id: T0607990391
Action Type: ENFORCEMENT
Date: 04/17/2007
Action: 13267 Requirement

Global Id: T0607990391
Action Type: ENFORCEMENT
Date: 06/27/2005
Action: 13267 Requirement

Global Id: T0607990391
Action Type: ENFORCEMENT
Date: 10/28/2004
Action: Notice of Responsibility

Global Id: T0607990391
Action Type: ENFORCEMENT
Date: 06/11/2009
Action: Meeting

Global Id: T0607990391
Action Type: ENFORCEMENT
Date: 04/17/2007
Action: 13267 Requirement

Global Id: T0607990391
Action Type: ENFORCEMENT
Date: 11/15/2006
Action: 13267 Requirement

Global Id: T0607990391
Action Type: ENFORCEMENT
Date: 06/22/2009
Action: 13267 Requirement

Global Id: T0607990391
Action Type: ENFORCEMENT
Date: 12/08/2008
Action: 13267 Requirement

Global Id: T0607990391
Action Type: ENFORCEMENT
Date: 04/18/2011
Action: 13267 Requirement

Global Id: T0607990391
Action Type: ENFORCEMENT
Date: 12/01/2011
Action: 13267 Requirement

Global Id: T0607990391
Action Type: Other
Date: 05/14/2003
Action: Leak Reported

ATASCADERO CHEVRON (Continued) **S101593623**

Global Id: T0607990391
Action Type: RESPONSE
Date: 01/20/2008
Action: Interim Remedial Action Report

Global Id: T0607990391
Action Type: RESPONSE
Date: 04/20/2007
Action: Monitoring Report - Quarterly

Global Id: T0607990391
Action Type: RESPONSE
Date: 07/20/2007
Action: Monitoring Report - Quarterly

Global Id: T0607990391
Action Type: RESPONSE
Date: 10/20/2007
Action: Monitoring Report - Quarterly

Global Id: T0607990391
Action Type: RESPONSE
Date: 01/20/2008
Action: Monitoring Report - Quarterly

Global Id: T0607990391
Action Type: RESPONSE
Date: 01/20/2007
Action: Sensitive Receptor Survey Report

Global Id: T0607990391
Action Type: ENFORCEMENT
Date: 03/13/2009
Action: 13267 Requirement

Global Id: T0607990391
Action Type: ENFORCEMENT
Date: 11/15/2006
Action: 13267 Requirement

Global Id: T0607990391
Action Type: ENFORCEMENT
Date: 03/17/2005
Action: Staff Letter

Global Id: T0607990391
Action Type: ENFORCEMENT
Date: 06/27/2005
Action: Staff Letter

Global Id: T0607990391
Action Type: ENFORCEMENT
Date: 09/03/2008
Action: Staff Letter

Global Id: T0607990391
Action Type: ENFORCEMENT

ATASCADERO CHEVRON (Continued) **S101593623**

Date: 02/02/2009
Action: 13267 Monitoring Program

Global Id: T0607990391
Action Type: ENFORCEMENT
Date: 06/10/2013
Action: Closure/No Further Action Letter

Global Id: T0607990391
Action Type: ENFORCEMENT
Date: 01/15/2013
Action: Notification - Fee Title Owners Notice

Global Id: T0607990391
Action Type: RESPONSE
Date: 01/20/2007
Action: Monitoring Report - Quarterly

Global Id: T0607990391
Action Type: RESPONSE
Date: 01/15/2007
Action: Soil and Water Investigation Workplan

Global Id: T0607990391
Action Type: RESPONSE
Date: 01/08/2007
Action: Interim Remedial Action Plan

Global Id: T0607990391
Action Type: RESPONSE
Date: 04/20/2006
Action: Monitoring Report - Quarterly

Global Id: T0607990391
Action Type: RESPONSE
Date: 01/20/2007
Action: Public Participation Plan

Global Id: T0607990391
Action Type: RESPONSE
Date: 10/26/2007
Action: Preliminary Site Assessment Report

Global Id: T0607990391
Action Type: RESPONSE
Date: 10/20/2006
Action: Monitoring Report - Quarterly

Global Id: T0607990391
Action Type: RESPONSE
Date: 07/20/2011
Action: Monitoring Report - Annually

Global Id: T0607990391
Action Type: RESPONSE
Date: 01/20/2012
Action: Monitoring Report - Semi-Annually

ATASCADERO CHEVRON (Continued) **S101593623**

Global Id: T0607990391
Action Type: RESPONSE
Date: 06/15/2011
Action: CAP/RAP - Other Report

Global Id: T0607990391
Action Type: RESPONSE
Date: 07/20/2012
Action: Monitoring Report - Annually

Global Id: T0607990391
Action Type: RESPONSE
Date: 01/20/2013
Action: Monitoring Report - Semi-Annually

Global Id: T0607990391
Action Type: RESPONSE
Date: 07/31/2012
Action: Remedial Progress Report

Global Id: T0607990391
Action Type: RESPONSE
Date: 07/31/2012
Action: Well Installation Report

Global Id: T0607990391
Action Type: RESPONSE
Date: 10/20/2012
Action: Monitoring Report - Quarterly

Global Id: T0607990391
Action Type: RESPONSE
Date: 03/15/2013
Action: Other Report / Document

Global Id: T0607990391
Action Type: RESPONSE
Date: 05/24/2013
Action: Well Destruction Report

Global Id: T0607990391
Action Type: ENFORCEMENT
Date: 11/20/2004
Action: Staff Letter

Global Id: T0607990391
Action Type: ENFORCEMENT
Date: 02/17/2004
Action: Staff Letter

Global Id: T0607990391
Action Type: ENFORCEMENT
Date: 03/27/2013
Action: 13267 Requirement

Global Id: T0607990391
Action Type: RESPONSE

ATASCADERO CHEVRON (Continued) **S101593623**

Date: 10/17/2009
Action: Corrective Action Plan / Remedial Action Plan

Global Id: T0607990391
Action Type: RESPONSE
Date: 10/20/2009
Action: Monitoring Report - Semi-Annually

Global Id: T0607990391
Action Type: RESPONSE
Date: 06/05/2009
Action: Soil and Water Investigation Report

Global Id: T0607990391
Action Type: RESPONSE
Date: 01/20/2005
Action: Preliminary Site Assessment Workplan

Global Id: T0607990391
Action Type: RESPONSE
Date: 01/20/2005
Action: Monitoring Report - Quarterly

Global Id: T0607990391
Action Type: RESPONSE
Date: 01/16/2006
Action: Preliminary Site Assessment Report

Global Id: T0607990391
Action Type: RESPONSE
Date: 07/20/2006
Action: Monitoring Report - Quarterly

Global Id: T0607990391
Action Type: RESPONSE
Date: 01/20/2011
Action: Monitoring Report - Quarterly - Regulator Responded

Global Id: T0607990391
Action Type: RESPONSE
Date: 04/20/2011
Action: Monitoring Report - Annually - Regulator Responded

Global Id: T0607990391
Action Type: RESPONSE
Date: 10/20/2011
Action: Monitoring Report - Other - Regulator Responded

Global Id: T0607990391
Action Type: RESPONSE
Date: 08/09/2012
Action: Request for Closure - Regulator Responded

Global Id: T0607990391
Action Type: RESPONSE
Date: 11/30/2012
Action: Request for Closure - Regulator Responded

ATASCADERO CHEVRON (Continued) **S101593623**

Global Id: T0607990391
Action Type: RESPONSE
Date: 12/12/2012
Action: Preliminary Site Assessment Workplan - Regulator Responded

Global Id: T0607990391
Action Type: REMEDIATION
Date: 05/18/2010
Action: In Situ Physical/Chemical Treatment (other than SVE)

Global Id: T0607990391
Action Type: REMEDIATION
Date: 12/30/2002
Action: Excavation

Global Id: T0607990391
Action Type: REMEDIATION
Date: 10/20/2011
Action: In Situ Physical/Chemical Treatment (other than SVE)

LUST:
Global Id: T0607990391
Status: Open - Case Begin Date
Status Date: 12/30/2002

Global Id: T0607990391
Status: Open - Site Assessment
Status Date: 12/30/2002

Global Id: T0607990391
Status: Open - Site Assessment
Status Date: 02/17/2004

Global Id: T0607990391
Status: Open - Site Assessment
Status Date: 10/08/2004

Global Id: T0607990391
Status: Open - Site Assessment
Status Date: 01/14/2005

Global Id: T0607990391
Status: Open - Site Assessment
Status Date: 01/18/2006

Global Id: T0607990391
Status: Open - Site Assessment
Status Date: 02/06/2006

Global Id: T0607990391
Status: Open - Verification Monitoring
Status Date: 12/08/2006

Global Id: T0607990391
Status: Open - Site Assessment
Status Date: 01/24/2007

ATASCADERO CHEVRON (Continued) **S101593623**

Global Id: T0607990391
Status: Open - Site Assessment
Status Date: 03/10/2008

Global Id: T0607990391
Status: Open - Remediation
Status Date: 02/03/2010

Global Id: T0607990391
Status: Open - Verification Monitoring
Status Date: 06/16/2011

Global Id: T0607990391
Status: Open - Remediation
Status Date: 12/20/2011

Global Id: T0607990391
Status: Open - Verification Monitoring
Status Date: 05/16/2012

Global Id: T0607990391
Status: Open - Eligible for Closure
Status Date: 01/03/2013

Global Id: T0607990391
Status: Completed - Case Closed
Status Date: 06/10/2013

CERS HAZ WASTE:
Name: ATASCADERO CHEVRON
Address: 8955 MONTECITO AVE
City,State,Zip: ATASCADERO, CA 93422
Site ID: 9306
CERS ID: 10435651
CERS Description: Hazardous Waste Generator

SWEEPS UST:
Name: FOLKINS & FOLKINS
Address: 8955 MONTECITO AVE
City: ATASCADERO
Status: Active
Comp Number: 14102
Number: 3
Board Of Equalization: Not reported
Referral Date: 03-16-93
Action Date: 03-16-93
Created Date: 12-10-91
Owner Tank Id: Not reported
SWRCB Tank Id: 40-000-014102-000001
Tank Status: A
Capacity: 10000
Active Date: 12-10-91
Tank Use: M.V. FUEL
STG: P
Content: REG UNLEADED

ATASCADERO CHEVRON (Continued) **S101593623**

Number Of Tanks: 4

Name: FOLKINS & FOLKINS
Address: 8955 MONTECITO AVE
City: ATASCADERO
Status: Active
Comp Number: 14102
Number: 3
Board Of Equalization: Not reported
Referral Date: 03-16-93
Action Date: 03-16-93
Created Date: 12-10-91
Owner Tank Id: Not reported
SWRCB Tank Id: 40-000-014102-000002
Tank Status: A
Capacity: 10000
Active Date: 12-10-91
Tank Use: M.V. FUEL
STG: P
Content: REG UNLEADED
Number Of Tanks: Not reported

Name: FOLKINS & FOLKINS
Address: 8955 MONTECITO AVE
City: ATASCADERO
Status: Active
Comp Number: 14102
Number: 3
Board Of Equalization: Not reported
Referral Date: 03-16-93
Action Date: 03-16-93
Created Date: 12-10-91
Owner Tank Id: Not reported
SWRCB Tank Id: 40-000-014102-000003
Tank Status: A
Capacity: 10000
Active Date: 12-10-91
Tank Use: M.V. FUEL
STG: P
Content: REG UNLEADED
Number Of Tanks: Not reported

Name: FOLKINS & FOLKINS
Address: 8955 MONTECITO AVE
City: ATASCADERO
Status: Active
Comp Number: 14102
Number: 3
Board Of Equalization: Not reported
Referral Date: 03-16-93
Action Date: 03-16-93
Created Date: 12-10-91
Owner Tank Id: Not reported
SWRCB Tank Id: 40-000-014102-000004
Tank Status: A
Capacity: 12000
Active Date: 12-10-91

ATASCADERO CHEVRON (Continued) **S101593623**

Tank Use: M.V. FUEL
STG: P
Content: DIESEL
Number Of Tanks: Not reported

CERS TANKS:
Name: ATASCADERO CHEVRON
Address: 8955 MONTECITO AVE
City,State,Zip: ATASCADERO, CA 93422
Site ID: 9306
CERS ID: 10435651
CERS Description: Underground Storage Tank

CA FID UST:
Facility ID: 40001635
Regulated By: UTNKA
Regulated ID: Not reported
Cortese Code: Not reported
SIC Code: Not reported
Facility Phone: 8054620659
Mail To: Not reported
Mailing Address: 8955 MONTECITO AVE
Mailing Address 2: Not reported
Mailing City,St,Zip: ATASCADERO 93422
Contact: Not reported
Contact Phone: Not reported
DUNs Number: Not reported
NPDES Number: Not reported
EPA ID: Not reported
Comments: Not reported
Status: Active

CHMIRS:
Name: Not reported
Address: 8955 MONTECITO STREET
City,State,Zip: ATASCADERO, CA
OES Incident Number: 10-7800
OES notification: 12/23/2010 6:40:00 AM
OES Date: Not reported
OES Time: Not reported
Date Completed: **Not reported**
Property Use: Not reported
Agency Id Number: Not reported
Agency Incident Number: Not reported
Time Notified: Not reported
Time Completed: Not reported
Surrounding Area: Not reported
Estimated Temperature: Not reported
Property Management: Not reported
More Than Two Substances Involved?: Not reported
Resp Agncy Personel # Of Decontaminated: Not reported
Responding Agency Personel # Of Injuries: Not reported
Responding Agency Personel # Of Fatalities: Not reported
Others Number Of Decontaminated: Not reported
Others Number Of Injuries: Not reported
Others Number Of Fatalities: Not reported

ATASCADERO CHEVRON (Continued) **S101593623**

Vehicle Make/year:	Not reported
Vehicle License Number:	Not reported
Vehicle State:	Not reported
Vehicle Id Number:	Not reported
CA DOT PUC/ICC Number:	Not reported
Company Name:	Not reported
Reporting Officer Name/ID:	Not reported
Report Date:	Not reported
Facility Telephone:	Not reported
Waterway Involved:	No
Waterway:	Not reported
Spill Site:	Service Station
Cleanup By:	Reporting Party
Containment:	Not reported
What Happened:	Not reported
Type:	Not reported
Measure:	Not reported
Other:	Not reported
Type:	PETROLEUM
Measure:	Gal(s)
Other:	Not reported
Date/Time:	550
Year:	2010
Agency:	Atascadero Fire
Incident Date:	12/23/2010
Admin Agency:	San Luis Obispo County Public Health
Amount:	Not reported
Contained:	Yes
Site Type:	Not reported
E Date:	Not reported
Substance:	Diesel
Quantity Released:	50-80
Unknown:	Not reported
Substance #2:	Not reported
Substance #3:	Not reported
Evacuations:	Not reported
Number of Injuries:	Not reported
Number of Fatalities:	Not reported
#1 Pipeline:	Not reported
#2 Pipeline:	Not reported
#3 Pipeline:	Not reported
#1 Vessel >= 300 Tons:	Not reported
#2 Vessel >= 300 Tons:	Not reported
#3 Vessel >= 300 Tons:	Not reported
Evacs:	No
Injuries:	No
Fatals:	No
Comments:	Not reported
Description:	A gas pump at a service station failed to shut off and the product spilled onto the concrete and asphalt. Clean up is underway.

CORTESE:

Name:	ATASCADERO CHEVRON
Address:	8955 MONTECITO AVE
City,State,Zip:	ATASCADERO, CA 93422
Region:	CORTESE

ATASCADERO CHEVRON (Continued) **S101593623**

Envirostor Id:	Not reported
Global ID:	T0607990391
Site/Facility Type:	LUST CLEANUP SITE
Cleanup Status:	COMPLETED - CASE CLOSED
Status Date:	Not reported
Site Code:	Not reported
Latitude:	Not reported
Longitude:	Not reported
Owner:	Not reported
Enf Type:	Not reported
Swat R:	Not reported
Flag:	active
Order No:	Not reported
Waste Discharge System No:	Not reported
Effective Date:	Not reported
Region 2:	Not reported
WID Id:	Not reported
Solid Waste Id No:	Not reported
Waste Management Uit Name:	Not reported
File Name:	Active Open

CUPA SAN LUIS OBISPO:

Name:	ATASCADERO CHEVRON
Address:	8955 MONTECITO AVE
City,State,Zip:	ATASCADERO, CA 93422
Facility Id:	FA0002705
Program Element Code:	0301
Program Element:	UST FACILITY ANNUAL PERMIT
Record Id:	PR0002702
Cross Street:	Not reported
Status Code:	02
Status:	Inactive
Permit Type:	1301C - UST Facility
Program Type:	Underground Storage Tanks 13
Latitude:	Not reported
Longitude:	Not reported

Name:	ATASCADERO CHEVRON
Address:	8955 MONTECITO AVE
City,State,Zip:	ATASCADERO, CA 93422
Facility Id:	FA0002705
Program Element Code:	0705
Program Element:	STATE SITE SURCHARGE
Record Id:	PR0007054
Cross Street:	Not reported
Status Code:	02
Status:	Inactive
Permit Type:	0705L - State Site Surcharge
Program Type:	CUPA Oversight 10
Latitude:	Not reported
Longitude:	Not reported

Name:	ATASCADERO CHEVRON
Address:	8955 MONTECITO AVE
City,State,Zip:	ATASCADERO, CA 93422
Facility Id:	FA0002705
Program Element Code:	0725

ATASCADERO CHEVRON (Continued) **S101593623**

Program Element: HAZMAT DISCLOSURE - SERVICE STATION
Record Id: PR0001976
Cross Street: Not reported
Status Code: 02
Status: Inactive
Permit Type: 0725L - HazMat Disclosure - Service Station
Program Type: Hazardous Materials Release Response Plan 11
Latitude: Not reported
Longitude: Not reported

Name: ATASCADERO CHEVRON
Address: 8955 MONTECITO AVE
City,State,Zip: ATASCADERO, CA 93422
Facility Id: FA0011793
Program Element Code: 0301
Program Element: UST FACILITY ANNUAL PERMIT
Record Id: PR0017146
Cross Street: Not reported
Status Code: 01
Status: Active, Billable
Permit Type: 1301C - UST Facility
Program Type: Underground Storage Tanks 13
Latitude: 35.46520
Longitude: -120.64905

Name: ATASCADERO CHEVRON
Address: 8955 MONTECITO AVE
City,State,Zip: ATASCADERO, CA 93422
Facility Id: FA0011793
Program Element Code: 0726
Program Element: HAZMAT DISCLOSURE - 1-4 HAZARDOUS MATERIALS
Record Id: PR0017145
Cross Street: Not reported
Status Code: 01
Status: Active, Billable
Permit Type: 1101C - Hazardous Materials Handler - 1 - 4 Hazardous Materials
Program Type: Hazardous Materials Release Response Plan 11
Latitude: 35.46520
Longitude: -120.64905

Name: ATASCADERO CHEVRON
Address: 8955 MONTECITO AVE
City,State,Zip: ATASCADERO, CA 93422
Facility Id: FA0011793
Program Element Code: 1140
Program Element: HAZWASTE GEN UST SITE
Record Id: PR0022790
Cross Street: Not reported
Status Code: 04
Status: Active, Exempt From Billing
Permit Type: 1513C - UST Site Hazardous Waste Generator
Program Type: Hazardous Waste Generator 15
Latitude: 35.46520
Longitude: -120.64905

HWTS:
Name: VALLEY PACIFIC PETROLEUM SVCS

ATASCADERO CHEVRON (Continued) **S101593623**

Address:	8955 MONTECITO AVE
Address 2:	Not reported
City,State,Zip:	ATASCADERO, CA 93422
EPA ID:	CAC002805104
Inactive Date:	05/27/2015
Create Date:	02/25/2015
Last Act Date:	Not reported
Mailing Name:	Not reported
Mailing Address:	166 FRANK WEST CIR
Mailing Address 2:	ST
Mailing City,State,Zip:	CA 952064003
Owner Name:	ART GUZMAN
Owner Address:	166 FRANK WEST CIR
Owner Address 2:	Not reported
Owner City,State,Zip:	STOCKTON, CA 952064003
Owner Phone:	Not reported
Owner Fax:	Not reported
Contact Name:	ART GUZMAN
Contact Address:	8955 MONTECITO AVE
Contact Address 2:	Not reported
City,State,Zip:	ATASCADERO, CA 93422
Contact Phone:	Not reported
Contact Fax:	Not reported
Facility Status:	Inactive
Facility Type:	TEMPORARY
Category:	STATE
Latitude:	35.465365
Longitude:	-120.6497

NAICS:

EPA ID:	CAC002805104
Create Date:	2015-02-25 08:47:10.403
NAICS Code:	44711
NAICS Description:	Gasoline Stations with Convenience Stores
Issued EPA ID Date:	2015-02-25 08:47:10.40700
Inactive Date:	2015-05-27 08:47:10.40000
Facility Name:	VALLEY PACIFIC PETROLEUM SVCS
Facility Address:	8955 MONTECITO AVE
Facility Address 2:	Not reported
Facility City:	ATASCADERO
Facility County:	Not reported
Facility State:	CA
Facility Zip:	93422

Name:	ATASCADERO CHEVRON
Address:	8955 MONTECITO AVE
Address 2:	Not reported
City,State,Zip:	ATASCADERO, CA 93422
EPA ID:	CAC003267141
Inactive Date:	04/03/2024
Create Date:	01/03/2024
Last Act Date:	Not reported
Mailing Name:	Not reported
Mailing Address:	110 AKERS RD
Mailing Address 2:	VI
Mailing City,State,Zip:	CA 93277
Owner Name:	WUTHERING HEIGHTS LLC

ATASCADERO CHEVRON (Continued) **S101593623**

Owner Address:	110 AKERS RD
Owner Address 2:	Not reported
Owner City,State,Zip:	VISALIA, CA 93277
Owner Phone:	Not reported
Owner Fax:	Not reported
Contact Name:	SHINE SARAN
Contact Address:	8955 MONTECITO AVE
Contact Address 2:	Not reported
City,State,Zip:	ATASCADERO, CA 93422
Contact Phone:	Not reported
Contact Fax:	Not reported
Facility Status:	Inactive
Facility Type:	Temporary
Category:	State
Latitude:	35.465309519999998
Longitude:	-120.64968084

Name:	ATASCADERO CHEVRON
Address:	8955 MONTECITO AVE
Address 2:	Not reported
City,State,Zip:	ATASCADERO, CA 93422
EPA ID:	CAC003211478
Inactive Date:	04/10/2023
Create Date:	01/09/2023
Last Act Date:	Not reported
Mailing Name:	Not reported
Mailing Address:	110 S. AKERS ST
Mailing Address 2:	VI
Mailing City,State,Zip:	CA 93291
Owner Name:	WUTHERING HEIGHTS LLC
Owner Address:	110 S. AKERS ST
Owner Address 2:	Not reported
Owner City,State,Zip:	VISALIA, CA 93291
Owner Phone:	Not reported
Owner Fax:	Not reported
Contact Name:	SHINE SARAN
Contact Address:	110 S. AKERS ST
Contact Address 2:	Not reported
City,State,Zip:	VISALIA, CA 93291
Contact Phone:	Not reported
Contact Fax:	Not reported
Facility Status:	Inactive
Facility Type:	Temporary
Category:	State
Latitude:	35.465250429999998
Longitude:	-120.64970071

HAZNET:

Name:	ATASCADERO CHEVRON
Address:	8955 MONTECITO AVE
Address 2:	Not reported
City,State,Zip:	ATASCADERO, CA 93422
Contact:	SHINE SARAN
Telephone:	8054620659
Mailing Name:	Not reported
Mailing Address:	110 AKERS RD

ATASCADERO CHEVRON (Continued) **S101593623**

Year:	2024
Gepaid:	CAC003267141
TSD EPA ID:	Not reported
CA Waste Code:	-
Disposal Method:	-
Tons:	Not reported
Year:	2015
Gepaid:	CAC002805104
TSD EPA ID:	CAD059494310
CA Waste Code:	352 - Other organic solids
Disposal Method:	H141 - Storage, Bulking, And/Or Transfer Off Site--No Treatment/Reovery (H010-H129) Or (H131-H135)
Tons:	0.2
Year:	2015
Gepaid:	CAC002805104
TSD EPA ID:	CAD059494310
CA Waste Code:	223 - Unspecified oil-containing waste
Disposal Method:	H141 - Storage, Bulking, And/Or Transfer Off Site--No Treatment/Reovery (H010-H129) Or (H131-H135)
Tons:	1.45

Additional Information:

Year:	2024
EM Manifest ID:	Not reported
Shipment Date:	1/4/2024
Shipment Date:	1/4/2024
Receipt Date:	1/18/2024
Manifest Number:	007376374GBF
Generator EPA ID:	CAC003267141
Name:	ATASCADERO CHEVRON
Address:	8955 MONTECITO AVE
Address 2:	Not reported
City,State,Zip:	ATASCADERO, CA 93422
Telephone:	Not reported
Contact:	ATASCADERO CHEVRON
Contact Telephone:	8054620659
Contact Email:	MARSHALL_IES@YAHOO.COM
Transporter 1 EPA ID:	CAR000306548
Transporter Name:	INDEPENDENCE ENVIRONMENTAL SERVICES LLC
Transporter 1 Emergency Number:	5592436169
Transporter 2 EPA ID:	Not reported
Transporter Name 2:	Not reported
Transporter 2 Emergency Number:	Not reported
TSDF EPA ID:	AZR000520478
TSDF Name:	Not reported
TSDF Address 1:	Not reported
TSDF Address 2:	Not reported
TSDF City,State,Zip:	Not reported
TSDF Telephone:	Not reported
TSDFA EPA ID:	Not reported
Waste Code Description:	223 - Not reported
RCRA Code:	Not reported
Meth Code:	H141 - Not reported
Quantity Tons:	0.4

ATASCADERO CHEVRON (Continued) **S101593623**

Waste Quantity: 800
Quantity Unit: P

Additional Information:
Year: 2015
Gen EPA ID: CAC002805104

Shipment Date: 20150527
Creation Date: 8/20/2015 22:15:33
Receipt Date: 20150612
Manifest ID: 008846952FLE
Trans EPA ID: TXR000081205
Trans Name: SAFETY-KLEEN SYSTEMS INC
Trans 2 EPA ID: MAD039322250
Trans 2 Name: CLEAN HARBORS ENV SERVICES
TSDF EPA ID: CAD059494310
Trans Name: CLEAN HARBORS SAN JOSE LLC
TSDF Alt EPA ID: Not reported
TSDF Alt Name: Not reported
Waste Code Description: 223 - Unspecified oil-containing waste
RCRA Code: D008
Meth Code: H141 - Storage, Bulking, And/Or Transfer Off Site--No Treatment/Reovery (H010-H129) Or (H131-H135)
Quantity Tons: 0.25
Waste Quantity: 500
Quantity Unit: P
Additional Code 1: D007
Additional Code 2: D006
Additional Code 3: D004
Additional Code 4: Not reported
Additional Code 5: Not reported

Shipment Date: 20150303
Creation Date: 8/21/2015 22:15:28
Receipt Date: 20150401
Manifest ID: 008034783FLE
Trans EPA ID: TXR000081205
Trans Name: SAFETY-KLEEN SYSTEMS INC
Trans 2 EPA ID: AZR000513770
Trans 2 Name: SLT
TSDF EPA ID: CAD059494310
Trans Name: CLEAN HARBORS SAN JOSE LLC
TSDF Alt EPA ID: Not reported
TSDF Alt Name: Not reported
Waste Code Description: 223 - Unspecified oil-containing waste
RCRA Code: D008
Meth Code: H141 - Storage, Bulking, And/Or Transfer Off Site--No Treatment/Reovery (H010-H129) Or (H131-H135)
Quantity Tons: 1.2
Waste Quantity: 2400
Quantity Unit: P
Additional Code 1: D007
Additional Code 2: D006
Additional Code 3: D004
Additional Code 4: Not reported
Additional Code 5: Not reported

ATASCADERO CHEVRON (Continued) **S101593623**

Shipment Date:	20150303
Creation Date:	8/21/2015 22:15:28
Receipt Date:	20150401
Manifest ID:	008034783FLE
Trans EPA ID:	TXR000081205
Trans Name:	SAFETY-KLEEN SYSTEMS INC
Trans 2 EPA ID:	AZR000513770
Trans 2 Name:	SLT
TSDF EPA ID:	CAD059494310
Trans Name:	CLEAN HARBORS SAN JOSE LLC
TSDF Alt EPA ID:	Not reported
TSDF Alt Name:	Not reported
Waste Code Description:	352 - Other organic solids
RCRA Code:	Not reported
Meth Code:	H141 - Storage, Bulking, And/Or Transfer Off Site--No Treatment/Reovery (H010-H129) Or (H131-H135)
Quantity Tons:	0.2
Waste Quantity:	400
Quantity Unit:	P
Additional Code 1:	Not reported
Additional Code 2:	Not reported
Additional Code 3:	Not reported
Additional Code 4:	Not reported
Additional Code 5:	Not reported

CERS:

Name:	ATASCADERO CHEVRON
Address:	8955 MONTECITO AVE
City,State,Zip:	ATASCADERO, CA 93422
Site ID:	9306
CERS ID:	10435651
CERS Description:	Chemical Storage Facilities

Violations:

Site ID:	9306
Site Name:	ATASCADERO CHEVRON
Violation Date:	11-04-2020
Citation:	HSC 6.7 25284.2 - California Health and Safety Code, Chapter 6.7, Section(s) 25284.2
Violation Description:	"Failure to meet one or more of the following requirements: Install or maintain a liquid-tight spill container. Have a minimum capacity of five gallons. Have a functional drain valve or other method for the removal of liquid from the spill container. Be resistant to galvanic corrosion. Perform a tightness test at installation, every 12 months thereafter, or within 30 days after a repair to the spill container. Tested using applicable manufacturer guidelines, industry codes, engineering standards, or a method approved by a professional engineer. Tested by a certified UST service technician. Maintain records of spill containment testing for 36 months. "
Violation Notes:	Returned to compliance on 12/28/2020. Liquid observed in UDC13. Determine cause of leak, repair, and send your inspector a copy of work order within 30 days at aavan@co.slo.ca.us. Liquid and rags removed from diesel main & diesel siphon spill buckets. Liquid removed from 87 STP sump. Maintain spill buckets and sumps liquid and debris free.
Violation Division:	San Luis Obispo County Environmental Health
Violation Program:	UST

ATASCADERO CHEVRON (Continued) **S101593623**

Violation Source:	CERS,
Site ID:	9306
Site Name:	ATASCADERO CHEVRON
Violation Date:	06-06-2019
Citation:	HSC 6.7 25291(a)(2) - California Health and Safety Code, Chapter 6.7, Section(s) 25291(a)(2)
Violation Description:	Failure to maintain secondary containment (e.g., failure of secondary containment testing).
Violation Notes:	Returned to compliance on 08/20/2019. The following failed testing: 87 vent line, diesel siphon vent line. Diesel Main STP product line and sump unable to be tested due to missing test boot. Replace test boot and schedule a witnessed test of Diesel Main product line and STP sump within 30 days.
Violation Division:	San Luis Obispo County Environmental Health
Violation Program:	UST
Violation Source:	CERS,
Site ID:	9306
Site Name:	ATASCADERO CHEVRON
Violation Date:	07-01-2019
Citation:	HSC 6.7 25291(a)(2) - California Health and Safety Code, Chapter 6.7, Section(s) 25291(a)(2)
Violation Description:	Failure to maintain secondary containment (e.g., failure of secondary containment testing).
Violation Notes:	Returned to compliance on 08/20/2019. The following failed retesting: 87 vent line and diesel siphon vent line. Submit a failed system assessment within 14 days and an approved repair permit with fees within 30 days. All final repairs must be completed within 120 days. Diesel Main STP product line passed pressure test.
Violation Division:	San Luis Obispo County Environmental Health
Violation Program:	UST
Violation Source:	CERS,
Site ID:	9306
Site Name:	ATASCADERO CHEVRON
Violation Date:	10-17-2024
Citation:	23 CCR 16 2636(f)(4) - California Code of Regulations, Title 23, Chapter 16, Section(s) 2636(f)(4)
Violation Description:	Failure to meet one or more of the following monitoring requirements in lieu of the requirement to be tightness tested every 12 months: The monitoring system maintains all product piping outside the dispenser to be fail-safe and shut down the pump when a leak is detected. The monitoring system shuts down the pump or stops flow when a leak is detected in the under dispenser containment (UDC).
Violation Notes:	Returned to compliance on 02/14/2025. Install deflector panels to all UDCs to capture any potential leaks of the product piping and/or filters. Provide me with an invoice and pictures of installation by November 17, 2024.
Violation Division:	San Luis Obispo County Environmental Health
Violation Program:	UST
Violation Source:	CERS,
Site ID:	9306
Site Name:	ATASCADERO CHEVRON
Violation Date:	11-08-2018
Citation:	23 CCR 16 2712 - California Code of Regulations, Title 23, Chapter 16,

ATASCADERO CHEVRON (Continued) **S101593623**

Section(s) 2712
Violation Description: Failure to comply with any of the applicable requirements of the permit issued for the operation of the UST system.
Violation Notes: Returned to compliance on 01/25/2019. 87 turbine sump lid needs repair and has damaged secondary containment structure. Repair or replace under permit from this department. In addition, 91 turbine sump lid is broken and presents a dangerous situation. Repair or replace under permit from this department.
Violation Division: San Luis Obispo County Environmental Health
Violation Program: UST
Violation Source: CERS,

Site ID: 9306
Site Name: ATASCADERO CHEVRON
Violation Date: 07-29-2022
Citation: HSC 6.7 25284.2 - California Health and Safety Code, Chapter 6.7, Section(s) 25284.2
Violation Description: "Failure to meet one or more of the following requirements: Install or maintain a liquid-tight spill container. Have a minimum capacity of five gallons. Have a functional drain valve or other method for the removal of liquid from the spill container. Be resistant to galvanic corrosion. Perform a tightness test at installation, every 12 months thereafter, or within 30 days after a repair to the spill container. Tested using applicable manufacturer guidelines, industry codes, engineering standards, or a method approved by a professional engineer. Tested by a certified UST service technician. Maintain records of spill containment testing for 36 months. "
Violation Notes: Returned to compliance on 07/29/2022. MAINTAIN OVERSPILL CONTACTERS FREE OF DEBRIS. UPON ARRIVAL, TOWELS WERE FOUND INT THE DIESEL SPILL CONTAINER. STORE MGR REMOVED TOWELS DURING INSPECTION.
Violation Division: San Luis Obispo County Environmental Health
Violation Program: UST
Violation Source: CERS,

Site ID: 9306
Site Name: ATASCADERO CHEVRON
Violation Date: 06-14-2016
Citation: HSC 6.7 Multiple - California Health and Safety Code, Chapter 6.7, Section(s) Multiple
Violation Description: UST Program - Administration/Documentation - General - Must include violation description, proper statute and regulation citation in the "comment" section.
Violation Notes: Returned to compliance on 07/14/2016. UDCs remain to be tested. Please ensure a report of test results is sent to me within 30 days.
Violation Division: San Luis Obispo County Environmental Health
Violation Program: UST
Violation Source: CERS,

Site ID: 9306
Site Name: ATASCADERO CHEVRON
Violation Date: 05-19-2015
Citation: HSC 6.95 25508(a)(1) - California Health and Safety Code, Chapter 6.95, Section(s) 25508(a)(1)
Violation Description: Failure to establish and electronically submit an adequate emergency response plan and procedures for a release or threatened release of a hazardous material.
Violation Notes: Returned to compliance on 07/31/2015.

ATASCADERO CHEVRON (Continued) **S101593623**

Violation Division: San Luis Obispo County Environmental Health
Violation Program: HMRRP
Violation Source: CERS,

Site ID: 9306
Site Name: ATASCADERO CHEVRON
Violation Date: 05-19-2015
Citation: HSC 6.7 25286 - California Health and Safety Code, Chapter 6.7, Section(s) 25286
Violation Description: Failure to obtain and maintain a valid Board of Equalization account number.
Violation Notes: Returned to compliance on 08/06/2015.
Violation Division: San Luis Obispo County Environmental Health
Violation Program: UST
Violation Source: CERS,

Site ID: 9306
Site Name: ATASCADERO CHEVRON
Violation Date: 10-19-2023
Citation: 23 CCR 16 2641(j) - California Code of Regulations, Title 23, Chapter 16, Section(s) 2641(j)
Violation Description: Failure of the leak detection equipment to be installed, calibrated, operated, and/or maintained properly.
Violation Notes: Returned to compliance on 01/16/2024. MAINTAIN OVERSPILL CONTAINERS FREE OF DEBRIS. OBSERVED BUNCH OF TOWELS ON TOP OF 91 SPILL CONTAINERS (STORE MANAGER STATED THAT SHE FORGOT TO REMOVE IT AFTER CLEANING) THIS VIOLATION WAS SITED AT THE LAST ROUTINE INSPECTION. FRAILER TO MAINTAIN OVERSPILL CONTAINERS FREE OF DEERE MAY RESULT AN ENFORCEMENT ACTION.
Violation Division: San Luis Obispo County Environmental Health
Violation Program: UST
Violation Source: CERS,

Site ID: 9306
Site Name: ATASCADERO CHEVRON
Violation Date: 05-19-2015
Citation: HSC 6.75 25299.30-25299.34 - California Health and Safety Code, Chapter 6.75, Section(s) 25299.30-25299.34
Violation Description: Failure to submit and maintain complete and current Certification of Financial Responsibility or other mechanism of financial assurance.
Violation Notes: Returned to compliance on 09/11/2015.
Violation Division: San Luis Obispo County Environmental Health
Violation Program: UST
Violation Source: CERS,

Site ID: 9306
Site Name: ATASCADERO CHEVRON
Violation Date: 11-21-2013
Citation: HSC 6.7 Multiple Sections - California Health and Safety Code, Chapter 6.7, Section(s) Multiple Sections
Violation Description: UST Program - Administration/Documentation - General
Violation Notes: Returned to compliance on 12/30/2013.
Violation Division: San Luis Obispo County Environmental Health
Violation Program: UST
Violation Source: CERS,

Site ID: 9306

ATASCADERO CHEVRON (Continued) **S101593623**

Site Name: ATASCADERO CHEVRON
Violation Date: 11-21-2013
Citation: HSC 6.7 25291 - California Health and Safety Code, Chapter 6.7, Section(s) 25291
Violation Description: Failure to maintain under-dispenser containment, sumps, and/or other secondary containment in good condition and/or free of debris/liquid.
Violation Notes: Returned to compliance on 11/21/2013.
Violation Division: San Luis Obispo County Environmental Health
Violation Program: UST
Violation Source: CERS,

Site ID: 9306
Site Name: ATASCADERO CHEVRON
Violation Date: 05-19-2015
Citation: HSC 6.7 25299 - California Health and Safety Code, Chapter 6.7, Section(s) 25299
Violation Description: Failure to comply with one or more of the operating permit conditions.
Violation Notes: Returned to compliance on 08/06/2015.
Violation Division: San Luis Obispo County Environmental Health
Violation Program: UST
Violation Source: CERS,

Site ID: 9306
Site Name: ATASCADERO CHEVRON
Violation Date: 05-19-2015
Citation: HSC 6.95 25508(d) - California Health and Safety Code, Chapter 6.95, Section(s) 25508(d)
Violation Description: Failure to complete and/or electronically submit a business plan when storing/handling a hazardous material at or above reportable quantities.
Violation Notes: Returned to compliance on 07/31/2015. Please apply for a user name and password to submit haz mat business plan information online via the Public Portal website (www.ezsubmitslogov.org).
Violation Division: San Luis Obispo County Environmental Health
Violation Program: HMRRP
Violation Source: CERS,

Site ID: 9306
Site Name: ATASCADERO CHEVRON
Violation Date: 06-09-2022
Citation: HSC 6.7 25291(a)(2) - California Health and Safety Code, Chapter 6.7, Section(s) 25291(a)(2)
Violation Description: Failure to maintain secondary containment (e.g., failure of secondary containment testing).
Violation Notes: Returned to compliance on 07/29/2022. 91 annular space and DSL main annular space failed one-hour vacuum test. Submit a failed system assessment within 14 days and have all final repairs completed within 120 days with passing retest. Contact your inspector at aavan@co.slo.ca.us to schedule retest.
Violation Division: San Luis Obispo County Environmental Health
Violation Program: UST
Violation Source: CERS,

Site ID: 9306
Site Name: ATASCADERO CHEVRON
Violation Date: 05-19-2015
Citation: 23 CCR 16 2715 - California Code of Regulations, Title 23, Chapter 16,

ATASCADERO CHEVRON (Continued) **S101593623**

Section(s) 2715
Violation Description: Failure to comply with one or more of the designated operator monthly inspection requirements: failed to inspect the monthly alarm history report; attach a copy of the alarm history; failed to inspect for the presence of liquid or debris in the spill container/spill bucket and under dispenser containment; failed to inspect the under dispenser containment to ensure that monitoring equipment is placed in the proper position; failure to inspect for liquid or debris in the containment sump where an alarm occurred or for which there is no record of a service visit; or failure to check that all testing and maintenance has been completed and documented.
Violation Notes: Returned to compliance on 09/11/2015. Please submit the Designated Operator agreement form.
Violation Division: San Luis Obispo County Environmental Health
Violation Program: UST
Violation Source: CERS,

Site ID: 9306
Site Name: ATASCADERO CHEVRON
Violation Date: 11-19-2015
Citation: 23 CCR 16 2636(f)(5) - California Code of Regulations, Title 23, Chapter 16, Section(s) 2636(f)(5)
Violation Description: Failure to maintain all product piping outside the dispenser to be fail-safe and shut down the pump when a leak is detected and the monitoring system shuts down the pump or flow restriction occurs when a leak is detected in the under dispenser containment.
Violation Notes: Returned to compliance on 11/19/2015. 87 annular sensor failed testing. Replaced with new sensor. Tested good. No violation.
Violation Division: San Luis Obispo County Environmental Health
Violation Program: UST
Violation Source: CERS,

Site ID: 9306
Site Name: ATASCADERO CHEVRON
Violation Date: 07-29-2022
Citation: 23 CCR 16 2715(c)(2) - California Code of Regulations, Title 23, Chapter 16, Section(s) 2715(c)(2)
Violation Description: Failure to have at least one facility employee present during operating hours that has been trained in the proper operation and maintenance of the UST system by a designated operator (DO).
Violation Notes: Returned to compliance on 08/05/2022. IMMEDIATELY STAFF THE FACILITY WITH AN EMPLOYEE WHO IS CURRENT AND PROPERLY TRAINED BY THE DESIGNATED OPERATOR. UPON ARRIVAL FOR THE REINSPECTION, THERE WERE NO TRAINED OR CURRENTLY TRAINED FACILITY EMPLOYEES. AT LEAST ONE OF THE FACILITY EMPLOYEES PRESENT DURING OPERATING HOURS SHALL HAVE CURRENT TRAINING BY THE DESIGNATED OPERATOR. STORE MANAGER JULIE FEDORA WHO WAS VERIFIED AS TRAINED RETURNED TO SITE. DESIGNATED OPERATOR STATED TO BE COMING TO SITE TO TRAIN FACILITY EMPLOYEES.
Violation Division: San Luis Obispo County Environmental Health
Violation Program: UST
Violation Source: CERS,

Site ID: 9306
Site Name: ATASCADERO CHEVRON
Violation Date: 05-19-2015
Citation: Un-Specified
Violation Description: UST Program - Administration/Documentation - For use of Local

ATASCADERO CHEVRON (Continued) **S101593623**

	Ordinance only
Violation Notes:	Returned to compliance on 08/06/2015.
Violation Division:	San Luis Obispo County Environmental Health
Violation Program:	UST
Violation Source:	CERS,
Site ID:	9306
Site Name:	ATASCADERO CHEVRON
Violation Date:	07-29-2022
Citation:	HSC 6.7 25291(a)(2) - California Health and Safety Code, Chapter 6.7, Section(s) 25291(a)(2)
Violation Description:	Failure to maintain secondary containment (e.g., failure of secondary containment testing).
Violation Notes:	Returned to compliance on 11/30/2022. DIESEL SYPHON VENT LINE FAILED PRESSURE TESTING AFTER REPAIRS. FULLY DIAGNOSE CAUSE IMMEDIATELY, CONTACT CUPA INSPECTOR AUSTIN AVAN (AAVAN@CO.SLO.CA.US OR 805-781-1151) TO DISCUSS POSSIBLE REPAIR PERMIT. THE DIESEL SYPHON VENT LINE HAS NOT SUCCESSFULLY PASSED THE TRIENNIAL SECONDARY CONTAINMENT TIGHT TEST WITHIN THE 3 YEAR PERIOD.
Violation Division:	San Luis Obispo County Environmental Health
Violation Program:	UST
Violation Source:	CERS,
Site ID:	9306
Site Name:	ATASCADERO CHEVRON
Violation Date:	08-02-2019
Citation:	HSC 6.7 25291(a)(2) - California Health and Safety Code, Chapter 6.7, Section(s) 25291(a)(2)
Violation Description:	Failure to maintain secondary containment (e.g., failure of secondary containment testing).
Violation Notes:	Returned to compliance on 08/20/2019. Diesel siphon vent line failed retesting. Submit an approved repair permit with fees as soon as possible. All final repairs must be completed within 120 days of initial inspection (6/6/2019). 87 vent line passed retesting.
Violation Division:	San Luis Obispo County Environmental Health
Violation Program:	UST
Violation Source:	CERS,
Site ID:	9306
Site Name:	ATASCADERO CHEVRON
Violation Date:	10-20-2022
Citation:	23 CCR 16 2712 - California Code of Regulations, Title 23, Chapter 16, Section(s) 2712
Violation Description:	Failure to comply with any of the applicable requirements of the permit issued for the operation of the UST system.
Violation Notes:	Returned to compliance on 01/05/2023. Dispose of hazardous waste drums (multiple full drums stored in car wash) through registered hazardous waste transporter within 30 days. Provide manifest to your inspector at aavan@co.slo.ca.us.
Violation Division:	San Luis Obispo County Environmental Health
Violation Program:	UST
Violation Source:	CERS,
Site ID:	9306
Site Name:	ATASCADERO CHEVRON
Violation Date:	11-08-2018
Citation:	23 CCR 16 2636(f)(4) - California Code of Regulations, Title 23,

ATASCADERO CHEVRON (Continued) **S101593623**

Chapter 16, Section(s) 2636(f)(4)
Violation Description: Failure to meet one or more of the following monitoring requirements in lieu of the requirement to be tightness tested every 12 months: The monitoring system maintains all product piping outside the dispenser to be fail-safe and shut down the pump when a leak is detected. The monitoring system shuts down the pump or stops flow when a leak is detected in the under dispenser containment (UDC).
Violation Notes: Returned to compliance on 11/08/2018. 91 fill sump sensor failed, replaced, retested, and passed during inspection. No violation 87 fill sump sensor observed with faulty wiring. Sensor replaced, retested, and passed during inspection. No violation.
Violation Division: San Luis Obispo County Environmental Health
Violation Program: UST
Violation Source: CERS,

Site ID: 9306
Site Name: ATASCADERO CHEVRON
Violation Date: 11-08-2018
Citation: 23 CCR 16 2712(b)(1)(G) - California Code of Regulations, Title 23, Chapter 16, Section(s) 2712(b)(1)(G)
Violation Description: Failure to comply with one or more of the following overfill prevention equipment requirements: Alert the transfer operator when the tank is 90 percent full by restricting the flow into the tank or triggering an audible and visual alarm; or Restrict delivery of flow to the tank at least 30 minutes before the tank overfills, provided the restriction occurs when the tank is filled to no more than 95 percent of capacity; and activate an audible alarm at least five minutes before the tank overfills; or Provide positive shut-off of flow to the tank when the tank is filled to no more than 95 percent of capacity; or Provide positive shut-off of flow to the tank so that none of the fittings located on the top of the tank are exposed to product due to overfilling. Install/retrofit overfill prevention equipment that does not use flow restrictors on vent piping to meet overfill prevention equipment requirements when the overfill prevention equipment is installed, repaired, or replaced on and after October 1, 2018. For USTs installed before October 1, 2018, perform an inspection by October 13, 2018 and every 36 months thereafter. For USTs installed on and after October 1, 2018, perform an inspection at installation and every 36 months thereafter. Inspected within 30 days after a repair to the overfill prevention equipment. Inspected using an applicable manufacturer guidelines, industry codes, engineering standards, or a method approved by a professional engineer. Inspected by a certified UST service technician. Maintain records of overfill prevention equipment inspection for 36 months.
Violation Notes: Returned to compliance on 01/25/2019. Replace audible alarm immediately. Non-functioning audible alarm observed during inspection.
Violation Division: San Luis Obispo County Environmental Health
Violation Program: UST
Violation Source: CERS,

Site ID: 9306
Site Name: ATASCADERO CHEVRON
Violation Date: 11-19-2015
Citation: HSC 6.7 25291 - California Health and Safety Code, Chapter 6.7, Section(s) 25291
Violation Description: Failure to maintain under-dispenser containment, sumps, and/or other secondary containment in good condition and/or free of debris/liquid.

ATASCADERO CHEVRON (Continued) **S101593623**

Violation Notes:	Returned to compliance on 11/19/2015. Small amount of liquid in most sumps and spill buckets. Removed during inspection. No violation. Ensure spill buckets are kept clean and free of liquids.
Violation Division:	San Luis Obispo County Environmental Health
Violation Program:	UST
Violation Source:	CERS,
Site ID:	9306
Site Name:	ATASCADERO CHEVRON
Violation Date:	06-14-2016
Citation:	HSC 6.7 25290.1(c), 25290.2(c), 25291(a)(2), 25292(e) - California Health and Safety Code, Chapter 6.7, Section(s) 25290.1(c), 25290.2(c), 25291(a)(2), 25292(e)
Violation Description:	Failure to maintain secondary containment (e.g. failure of secondary containment testing).
Violation Notes:	Returned to compliance on 12/09/2016. The following failed testing: all vent lines (leaking boots at vent stack), diesel siphon product line (leaking at boot in diesel siphon sump). All other products and vapor lines passed testing.
Violation Division:	San Luis Obispo County Environmental Health
Violation Program:	UST
Violation Source:	CERS,
Site ID:	9306
Site Name:	ATASCADERO CHEVRON
Violation Date:	11-21-2017
Citation:	HSC 6.7 25290.1(c)(3),25290.2(c)(3) - California Health and Safety Code, Chapter 6.7, Section(s) 25290.1(c)(3),25290.2(c)(3)
Violation Description:	Failure to keep water out of the secondary containment of UST systems installed on or after July 1, 2003.
Violation Notes:	Returned to compliance on 11/21/2017. Liquid and rags removed from spill buckets. Maintain spill buckets liquid and debris free.
Violation Division:	San Luis Obispo County Environmental Health
Violation Program:	UST
Violation Source:	CERS,
Site ID:	9306
Site Name:	ATASCADERO CHEVRON
Violation Date:	11-21-2017
Citation:	HSC 6.7 Multiple - California Health and Safety Code, Chapter 6.7, Section(s) Multiple
Violation Description:	UST Program -General - Must include violation description, proper statute and regulation citation in the "comment" section.
Violation Notes:	Returned to compliance on 11/22/2017. Have hazardous waste picked up within 30 days and send a copy of the hazardous waste manifest to your inspector at msbliss@co.slo.ca.us. Properly manage old fuel filters. Keep in closed, labeled container to be picked up.
Violation Division:	San Luis Obispo County Environmental Health
Violation Program:	UST
Violation Source:	CERS,
Site ID:	9306
Site Name:	ATASCADERO CHEVRON
Violation Date:	05-19-2015
Citation:	HSC 6.95 Multiple - California Health and Safety Code, Chapter 6.95, Section(s) Multiple
Violation Description:	Business Plan Program - Administration/Documentation - General

ATASCADERO CHEVRON (Continued) **S101593623**

Violation Notes:	Returned to compliance on 07/31/2015.
Violation Division:	San Luis Obispo County Environmental Health
Violation Program:	HMRRP
Violation Source:	CERS,
Site ID:	9306
Site Name:	ATASCADERO CHEVRON
Violation Date:	11-03-2021
Citation:	23 CCR 16 2641(j) - California Code of Regulations, Title 23, Chapter 16, Section(s) 2641(j)
Violation Description:	Failure of the leak detection equipment to be installed, calibrated, operated, and/or maintained properly.
Violation Notes:	Returned to compliance on 01/26/2022. Observed diesel siphon annular sensor went into alarm, not shutting down the sump turbine pump at the master diesel. Per alarm set-up output, no alarms are assign for diesel tanks and UDCs providing diesel product. Please prepare a report and send it to your inspector by November 12, 2021, explaining the reason why the diesel system was not monitor. -Service Technician re-programmed the monitoring panel to include diesel and UDCs sensors during the testing.
Violation Division:	San Luis Obispo County Environmental Health
Violation Program:	UST
Violation Source:	CERS,
Site ID:	9306
Site Name:	ATASCADERO CHEVRON
Violation Date:	11-21-2016
Citation:	HSC 6.95 25508(a)(1) - California Health and Safety Code, Chapter 6.95, Section(s) 25508(a)(1)
Violation Description:	Failure to complete and electronically submit a business plan when storing/handling a hazardous material at or above reportable quantities.
Violation Notes:	Returned to compliance on 11/22/2016. UPDATE HAZARDOUS MATERIAL BUSINESS PLAN, ELECTRONICALLY, BY 1/31/2017 HMBP IS REQUIRED TO BE UPDATED/CERTIFIED, ELECTRONICALLY, BETWEEN 1/1 AND 3/1, ANNUALLY.
Violation Division:	San Luis Obispo County Environmental Health
Violation Program:	HMRRP
Violation Source:	CERS,
Site ID:	9306
Site Name:	ATASCADERO CHEVRON
Violation Date:	11-21-2016
Citation:	HSC 6.7 25284.2 - California Health and Safety Code, Chapter 6.7, Section(s) 25284.2
Violation Description:	Failure to test the spill bucket annually.
Violation Notes:	Returned to compliance on 11/21/2016. DIESEL SYPHON SPILL BUCKET FAILED 1ST HYDROSTATIC TESTING. ADAPTER TIGHTENED, RETESTED, AND PASSED.
Violation Division:	San Luis Obispo County Environmental Health
Violation Program:	UST
Violation Source:	CERS,
Site ID:	9306
Site Name:	ATASCADERO CHEVRON
Violation Date:	11-21-2016
Citation:	23 CCR 16 2636(f)(1) - California Code of Regulations, Title 23, Chapter 16, Section(s) 2636(f)(1)

ATASCADERO CHEVRON (Continued) **S101593623**

Violation Description:	Failure of the leak detection equipment to have an audible and visual alarm as required.
Violation Notes:	Returned to compliance on 12/20/2016. DETERMINE CAUSE OF FAILURE OF VEEDER AUDIBLE AND VISUAL ALARM AND REPAIR, BY 11/28/2016 THE VR IS NOT ALARMING NOR LIGHTS FLASHING, HOWEVER, POSITIVE SHUT DOWN ON PUMP DURING SENSOR TESTING.
Violation Division:	San Luis Obispo County Environmental Health
Violation Program:	UST
Violation Source:	CERS,
Site ID:	9306
Site Name:	ATASCADERO CHEVRON
Violation Date:	11-07-2019
Citation:	23 CCR 16 2636(f)(1) - California Code of Regulations, Title 23, Chapter 16, Section(s) 2636(f)(1)
Violation Description:	Failure of the leak detection equipment to have an audible and visual alarm as required.
Violation Notes:	Returned to compliance on 11/07/2019. Alarm light observed functional; however, audible alarm was not working. Repaired during inspection. No violation.
Violation Division:	San Luis Obispo County Environmental Health
Violation Program:	UST
Violation Source:	CERS,
Site ID:	9306
Site Name:	ATASCADERO CHEVRON
Violation Date:	06-09-2022
Citation:	23 CCR 16 2641(a) - California Code of Regulations, Title 23, Chapter 16, Section(s) 2641(a)
Violation Description:	Failure of leak detection equipment to be located such that equipment is capable of detecting a leak at the earliest possible opportunity.
Violation Notes:	Returned to compliance on 08/24/2022. The following sensors were observed raised from the lowest point of the sump or UDC and unable to detect a leak at the earliest opportunity: DSL main STP sump sensor, DSL syphon STP sump sensor, 91 STP sump sensor, DSL syhpon fill sump sensor, UDC #5/6 sensor, and UDC #14B sensor. Liquid was observed in the DSL main STP sump, DSL syphon STP sump, DSL syphon fill sump, and UDC #5/6. After technician moved sensors to lowest position, the DSL main STP sensor (L-12) and DSL syphon fill sensor (L-8) went into alarm at Veeder Root monitoring panel. Per UST tech Mike, liquid in fill and STP sumps were consistent with water using water finding paste. Per UST tech Scott, liquid in UDC #5/6 consistent with water/fuel mixture. Review of alarm history and designated operator reports show L-12 fuel alarms on 3/28/22, 12/29/21, 12/26/21, 12/23/21, 12/17/21, 12/12/21,and 10/25/21 were responded to by site personnel removing liquid from the DSL main STP sump. This is a significant [Truncated]
Violation Division:	San Luis Obispo County Environmental Health
Violation Program:	UST
Violation Source:	CERS,
Site ID:	9306
Site Name:	ATASCADERO CHEVRON
Violation Date:	05-19-2015
Citation:	HSC 6.7 25284 - California Health and Safety Code, Chapter 6.7, Section(s) 25284
Violation Description:	Failure to obtain and maintain a valid operation permit from the CUPA.

ATASCADERO CHEVRON (Continued) **S101593623**

Violation Notes: Returned to compliance on 08/06/2015.
Violation Division: San Luis Obispo County Environmental Health
Violation Program: UST
Violation Source: CERS,

Site ID: 9306
Site Name: ATASCADERO CHEVRON
Violation Date: 06-09-2022
Citation: HSC 6.7 25291(a)(2) - California Health and Safety Code, Chapter 6.7, Section(s) 25291(a)(2)
Violation Description: Failure to maintain secondary containment (e.g., failure of secondary containment testing).
Violation Notes: Returned to compliance on 12/20/2022. 91 vent line and DSL syphon vent line failed one-hour pressure test, possibly due to failing test boots. Diagnose, repair, and retest within 30 days. Contact your inspector at aavan@co.slo.ca.us to schedule retest.
Violation Division: San Luis Obispo County Environmental Health
Violation Program: UST
Violation Source: CERS,

Site ID: 9306
Site Name: ATASCADERO CHEVRON
Violation Date: 11-19-2015
Citation: 23 CCR 16 2641(a) - California Code of Regulations, Title 23, Chapter 16, Section(s) 2641(a)
Violation Description: Failure of sensor to be located in the proper position/location.
Violation Notes: Returned to compliance on 11/19/2015. Master diesel turbine sump sensor not positioned at the lowest point in the sump. repositioned during inspection. No violation.
Violation Division: San Luis Obispo County Environmental Health
Violation Program: UST
Violation Source: CERS,

Site ID: 9306
Site Name: ATASCADERO CHEVRON
Violation Date: 06-09-2022
Citation: 23 CCR 16 2712 - California Code of Regulations, Title 23, Chapter 16, Section(s) 2712
Violation Description: Failure to comply with any of the applicable requirements of the permit issued for the operation of the UST system.
Violation Notes: Returned to compliance on 08/24/2022. See UT29.
Violation Division: San Luis Obispo County Environmental Health
Violation Program: UST
Violation Source: CERS,

Site ID: 9306
Site Name: ATASCADERO CHEVRON
Violation Date: 05-19-2015
Citation: HSC 6.7 25286(a) - California Health and Safety Code, Chapter 6.7, Section(s) 25286(a)
Violation Description: Failure to submit an complete and accurate application for a permit to operate an underground storage tank, or for renewal of the permit.
Violation Notes: Returned to compliance on 08/06/2015.
Violation Division: San Luis Obispo County Environmental Health
Violation Program: UST
Violation Source: CERS,

ATASCADERO CHEVRON (Continued) **S101593623**

Site ID:	9306
Site Name:	ATASCADERO CHEVRON
Violation Date:	05-19-2015
Citation:	23 CCR 16 2715(f) - California Code of Regulations, Title 23, Chapter 16, Section(s) 2715(f)
Violation Description:	Failure to comply with one or more of the following: provide training to facility employee(s) responsible for proper operation and maintenance every 12 months and/or train new employee(s) who are responsible for proper operation and maintenance within 30-days of hire and/or to have at least one employee present during operating hours that has been trained in the proper operation and maintenance of the UST system.
Violation Notes:	Returned to compliance on 08/06/2015.
Violation Division:	San Luis Obispo County Environmental Health
Violation Program:	UST
Violation Source:	CERS,

Site ID:	9306
Site Name:	ATASCADERO CHEVRON
Violation Date:	07-01-2019
Citation:	HSC 6.7 25291(a)(2) - California Health and Safety Code, Chapter 6.7, Section(s) 25291(a)(2)
Violation Description:	Failure to maintain secondary containment (e.g., failure of secondary containment testing).
Violation Notes:	Returned to compliance on 08/02/2019. 87 annular failed vacuum re-test. Submit a failed system assessment within 14 days and an approved repair permit with fees within 30 days. All final repairs must be completed within 120 days.
Violation Division:	San Luis Obispo County Environmental Health
Violation Program:	UST
Violation Source:	CERS,

Site ID:	9306
Site Name:	ATASCADERO CHEVRON
Violation Date:	11-19-2015
Citation:	23 CCR 16 2638 - California Code of Regulations, Title 23, Chapter 16, Section(s) 2638
Violation Description:	Failure to test leak detection equipment as required every 12 months (VPH, sensor, LLD, ATG, etc.) and/or submit monitoring system certification to the CUPA within 30 days of completion of the test
Violation Notes:	Returned to compliance on 11/30/2015. Please ensure a copy of the monitoring system certification report is sent to me within 30 days.
Violation Division:	San Luis Obispo County Environmental Health
Violation Program:	UST
Violation Source:	CERS,

Site ID:	9306
Site Name:	ATASCADERO CHEVRON
Violation Date:	11-21-2016
Citation:	23 CCR 16 2636(f)(5) - California Code of Regulations, Title 23, Chapter 16, Section(s) 2636(f)(5)
Violation Description:	"Failure to meet one or more of the following monitoring requirements in lieu of the requirement to be tightness tested annually: The monitoring system maintains all product piping outside the dispenser to be fail-safe and shut down the pump when a leak is detected. The monitoring system shuts down the pump or stops flow when a leak is detected in the under dispenser containment (UDC)."

ATASCADERO CHEVRON (Continued) **S101593623**

Violation Notes:	Returned to compliance on 11/21/2016. DIESEL SYPHON ANNULAR FAILED, REPLACED, RETESTED AND PASSED.
Violation Division:	San Luis Obispo County Environmental Health
Violation Program:	UST
Violation Source:	CERS,
Site ID:	9306
Site Name:	ATASCADERO CHEVRON
Violation Date:	06-06-2019
Citation:	HSC 6.7 25291(a)(2) - California Health and Safety Code, Chapter 6.7, Section(s) 25291(a)(2)
Violation Description:	Failure to maintain secondary containment (e.g., failure of secondary containment testing).
Violation Notes:	Returned to compliance on 07/01/2019. See UT48 and schedule witnessed testing of Diesel Main STP sump with new test boot. UDCs remain to be tested. Please schedule UDCs to be tested concurrently with retesting of failed annulars and piping.
Violation Division:	San Luis Obispo County Environmental Health
Violation Program:	UST
Violation Source:	CERS,
Site ID:	9306
Site Name:	ATASCADERO CHEVRON
Violation Date:	10-19-2023
Citation:	23 CCR 16 2712 - California Code of Regulations, Title 23, Chapter 16, Section(s) 2712
Violation Description:	Failure to comply with any of the applicable requirements of the permit issued for the operation of the UST system.
Violation Notes:	Returned to compliance on 01/16/2024. DISPOSE OF HAZARDOUS WASTE DRUMS (TWO FULL DRUMS AND ONE HALF STORED IN CAR WAS) THROUGH REGISTERED HAZARDOUS WASTE TRANSPORTER WITH IN 30 DAYS. PROVIDE MANIFEST TO YOUR INSPECTOR AT DBREWER@CO.SLO.CA.US. ALL HAZARDOUS WASTE CONTAINERS MUST BE CLOSED/SEALED AND LABELED.
Violation Division:	San Luis Obispo County Environmental Health
Violation Program:	UST
Violation Source:	CERS,
Site ID:	9306
Site Name:	ATASCADERO CHEVRON
Violation Date:	06-06-2019
Citation:	HSC 6.7 25291(a)(2) - California Health and Safety Code, Chapter 6.7, Section(s) 25291(a)(2)
Violation Description:	Failure to maintain secondary containment (e.g., failure of secondary containment testing).
Violation Notes:	Returned to compliance on 08/02/2019. All annulars failed testing. Schedule witnessed retest of annulars with your inspector within 30 days.
Violation Division:	San Luis Obispo County Environmental Health
Violation Program:	UST
Violation Source:	CERS,
Site ID:	9306
Site Name:	ATASCADERO CHEVRON
Violation Date:	11-03-2021
Citation:	HSC 6.7 25284.2 - California Health and Safety Code, Chapter 6.7, Section(s) 25284.2
Violation Description:	"Failure to meet one or more of the following requirements: Install or

ATASCADERO CHEVRON (Continued) **S101593623**

maintain a liquid-tight spill container. Have a minimum capacity of five gallons. Have a functional drain valve or other method for the removal of liquid from the spill container. Be resistant to galvanic corrosion. Perform a tightness test at installation, every 12 months thereafter, or within 30 days after a repair to the spill container. Tested using applicable manufacturer guidelines, industry codes, engineering standards, or a method approved by a professional engineer. Tested by a certified UST service technician. Maintain records of spill containment testing for 36 months. "

Violation Notes: Returned to compliance on 11/05/2021. UDCs #1/2, 7/8 wiping at 91 product at shear valves. Liquid/product observed at all diesel UDCs -Service technician verified/tested liquid to be product at 13/14 UDC, apx 0.5 gallon of product. Determine the cause of the leak, repair, and send your inspector a copy of the work order within 30 days at ltapiavillasenor@co.slo.ca.us.
Violation Division: San Luis Obispo County Environmental Health
Violation Program: UST
Violation Source: CERS,

Site ID: 9306
Site Name: ATASCADERO CHEVRON
Violation Date: 06-09-2022
Citation: HSC 6.7 25292.1(a) - California Health and Safety Code, Chapter 6.7, Section(s) 25292.1(a)
Violation Description: Failure to operate the UST system to prevent unauthorized releases including leaks, spills, and/or overfills.
Violation Notes: Returned to compliance on 07/20/2022. Liquid observed in UDCs 5/6, 11B, 11/12 and 13/14. Active leak observed at union in UDC 11/12. UST tech repaired leak in UDC 11/12 and removed liquid from all UDCs. Per technician Scott, active leaks were not observed in additional UDCs. Have designated operator check UDCs 5/6, 11B, 11/12 and 13/14 for signs of leaks/liquid during next monthly inspection and provide findings to your inspector at aavan@co.slo.ca.us.
Violation Division: San Luis Obispo County Environmental Health
Violation Program: UST
Violation Source: CERS,

Site ID: 9306
Site Name: ATASCADERO CHEVRON
Violation Date: 11-07-2019
Citation: HSC 6.7 25284.2 - California Health and Safety Code, Chapter 6.7, Section(s) 25284.2
Violation Description: "Failure to meet one or more of the following requirements: Install or maintain a liquid-tight spill container. Have a minimum capacity of five gallons. Have a functional drain valve or other method for the removal of liquid from the spill container. Be resistant to galvanic corrosion. Perform a tightness test at installation, every 12 months thereafter, or within 30 days after a repair to the spill container. Tested using applicable manufacturer guidelines, industry codes, engineering standards, or a method approved by a professional engineer. Tested by a certified UST service technician. Maintain records of spill containment testing for 36 months. "
Violation Notes: Returned to compliance on 12/03/2019. Rags removed from diesel syphon/main spill buckets. Instruct employees and delivery drivers to maintain spill buckets free of debris. Diesel observed in UDC 12B. Remove fuel and clean UDC. Determine cause of leak and repair if necessary. Send your inspector a copy of the work order within 30 days

ATASCADERO CHEVRON (Continued) **S101593623**

at aavan@co.slo.ca.us.
Violation Division: San Luis Obispo County Environmental Health
Violation Program: UST
Violation Source: CERS,

Site ID: 9306
Site Name: ATASCADERO CHEVRON
Violation Date: 11-19-2015
Citation: Un-Specified
Violation Description: UST Program - Administration/Documentation - For use of Local Ordinance only
Violation Notes: Returned to compliance on 11/30/2015. Please send me a copy of the last waste pickup manifest. Ensure a copy of all waste pickups are maintained onsite for future inspections.
Violation Division: San Luis Obispo County Environmental Health
Violation Program: UST
Violation Source: CERS,

Evaluation:
Eval General Type: Other/Unknown
Eval Date: 01-09-2023
Violations Found: No
Eval Type: Other, not routine, done by local agency
Eval Notes: Violation corrected. Received manifest for haz waste disposal.
Eval Division: San Luis Obispo County Environmental Health
Eval Program: UST
Eval Source: CERS,

Eval General Type: Other/Unknown
Eval Date: 01-16-2024
Violations Found: No
Eval Type: Other, not routine, done by local agency
Eval Notes: Site visit to confirm violation correction. Observed manifest for three drums of waste water and overspill container free of debris.
Eval Division: San Luis Obispo County Environmental Health
Eval Program: UST
Eval Source: CERS,

Eval General Type: Other/Unknown
Eval Date: 06-06-2019
Violations Found: Yes
Eval Type: Other, not routine, done by local agency
Eval Notes: On site with Mike Gutierrez of Paradise Services for triennial SB9889 secondary containment testing. I witnessed testing of all tank annulars, product, vents, and vapor lines; and tank top sumps with the exception of diesel main STP sump and product line. UDCs remain to be tested. Items marked N/A not addressed during inspection.
Eval Division: San Luis Obispo County Environmental Health
Eval Program: UST
Eval Source: CERS,

Eval General Type: Other/Unknown
Eval Date: 06-09-2022
Violations Found: Yes
Eval Type: Other, not routine, done by local agency
Eval Notes: On site with Mike Gutierrez of Paradise Services for triennial SB989 secondary containment testing. Items marked N/A not addressed during

ATASCADERO CHEVRON (Continued) **S101593623**

inspection. Ensure a copy of the testing report is sent to your inspector within 30 days. In light of COVID19, CUPA Inspector signing for Julie Fedora.
Eval Division: San Luis Obispo County Environmental Health
Eval Program: UST
Eval Source: CERS,

Eval General Type: Other/Unknown
Eval Date: 08-19-2019
Violations Found: No
Eval Type: Other, not routine, done by local agency
Eval Notes: Not reported
Eval Division: San Luis Obispo County Environmental Health
Eval Program: UST
Eval Source: CERS,

Eval General Type: Other/Unknown
Eval Date: 09-11-2015
Violations Found: No
Eval Type: Other, not routine, done by local agency
Eval Notes: Not reported
Eval Division: San Luis Obispo County Environmental Health
Eval Program: UST
Eval Source: CERS,

Eval General Type: Compliance Evaluation Inspection
Eval Date: 11-04-2020
Violations Found: No
Eval Type: Routine done by local agency
Eval Notes: On site with Mike Gutierrez of Paradise Services for annual monitoring system certification. Overfill prevention tested December 2019. Items marked N/A not addressed during inspection. Ensure a copy of the testing report is sent to your inspector within 30 days. In light of COVID19, CUPA Inspector signing for Julie Fedora.
Eval Division: San Luis Obispo County Environmental Health
Eval Program: HMRRP
Eval Source: CERS,

Eval General Type: Compliance Evaluation Inspection
Eval Date: 11-07-2019
Violations Found: No
Eval Type: Routine done by local agency
Eval Notes: On site with Mike Gutierrez of Paradise Services for annual monitoring system certification. Items marked N/A not addressed during inspection. Ensure DO Reports are clear as to what alarm is being responded to, what type of liquid is causing the alarm (fuel or water), and cause of alarm. Observed DO Reports lacking specificity (i.e. L10 alarm on 5/27/19 documenting removal of 1 cup from DSL annular). Ensure a copy of the testing report is sent to your inspector within 30 days.
Eval Division: San Luis Obispo County Environmental Health
Eval Program: HMRRP
Eval Source: CERS,

Eval General Type: Compliance Evaluation Inspection
Eval Date: 11-08-2018
Violations Found: No

ATASCADERO CHEVRON (Continued) **S101593623**

Eval Type: Routine done by local agency
Eval Notes: Not reported
Eval Division: San Luis Obispo County Environmental Health
Eval Program: HMRRP
Eval Source: CERS,

Eval General Type: Compliance Evaluation Inspection
Eval Date: 11-19-2015
Violations Found: No
Eval Type: Routine done by local agency
Eval Notes: Not reported
Eval Division: San Luis Obispo County Environmental Health
Eval Program: HMRRP
Eval Source: CERS,

Eval General Type: Compliance Evaluation Inspection
Eval Date: 11-21-2017
Violations Found: Yes
Eval Type: Routine done by local agency
Eval Notes: Not reported
Eval Division: San Luis Obispo County Environmental Health
Eval Program: UST
Eval Source: CERS,

Eval General Type: Other/Unknown
Eval Date: 11-22-2017
Violations Found: No
Eval Type: Other, not routine, done by local agency
Eval Notes: Received documentation of haz waste pick-up. Cleared outstanding violation.
Eval Division: San Luis Obispo County Environmental Health
Eval Program: UST
Eval Source: CERS,

Eval General Type: Other/Unknown
Eval Date: 11-30-2015
Violations Found: No
Eval Type: Other, not routine, done by local agency
Eval Notes: Not reported
Eval Division: San Luis Obispo County Environmental Health
Eval Program: UST
Eval Source: CERS,

Eval General Type: Other/Unknown
Eval Date: 11-30-2022
Violations Found: No
Eval Type: Other, not routine, done by local agency
Eval Notes: VIOLATION CLEARED HERE, BUT BEING FOLLOWED UP BY AUSTIN AVAN. SITE IS NOT IN COMPLIANCE
Eval Division: San Luis Obispo County Environmental Health
Eval Program: UST
Eval Source: CERS,

Eval General Type: Other/Unknown
Eval Date: 12-20-2022
Violations Found: No
Eval Type: Other, not routine, done by local agency

ATASCADERO CHEVRON (Continued) **S101593623**

Eval Notes: Post-concrete testing of diesel syphon vent line with Paradise Services. Vent secondary passed testing. 87, 91, and DSL vent passed testing as well to verify piping not affected during concrete pour.
Eval Division: San Luis Obispo County Environmental Health
Eval Program: UST
Eval Source: CERS,

Eval General Type: Compliance Evaluation Inspection
Eval Date: 10-20-2022
Violations Found: No
Eval Type: Routine done by local agency
Eval Notes: Violation UT48 cited during secondary containment testing for the failed diesel syphon vent line remains outstanding. A Notice of Violation Hearing is scheduled in our office on 11/17/2022. Contact your inspector at aavan@co.slo.ca.us with any questions. On site with Mike Gutierrez of Paradise Services for annual monitoring system certification. Items marked N/A not addressed during inspection. Ensure a copy of the inspection report is sent to your inspector within 30 days. In light of COVID19, CUPA Inspector signing for Julie Fedora.
Eval Division: San Luis Obispo County Environmental Health
Eval Program: HMRRP
Eval Source: CERS,

Eval General Type: Compliance Evaluation Inspection
Eval Date: 11-03-2021
Violations Found: Yes
Eval Type: Routine done by local agency
Eval Notes: On site with Mike Gutierrez of Paradise Services for annual monitoring system certification. Overfill prevention tested October 2021. Secondary containment (SB989) tested 2019. Items marked N/A not addressed during inspection. Ensure a copy of the testing report is sent to your inspector within 30 days.
Eval Division: San Luis Obispo County Environmental Health
Eval Program: UST
Eval Source: CERS,

Eval General Type: Other/Unknown
Eval Date: 11-22-2016
Violations Found: No
Eval Type: Other, not routine, done by local agency
Eval Notes: Portal submission review; clear BP 01 violation
Eval Division: San Luis Obispo County Environmental Health
Eval Program: HMRRP
Eval Source: CERS,

Eval General Type: Other/Unknown
Eval Date: 12-03-2019
Violations Found: No
Eval Type: Other, not routine, done by local agency
Eval Notes: Violation noted as corrected. Work order received from Paradise Services documenting repair of shoulder nipple in UDC 12B.
Eval Division: San Luis Obispo County Environmental Health
Eval Program: UST
Eval Source: CERS,

Eval General Type: Other/Unknown

ATASCADERO CHEVRON (Continued) **S101593623**

Eval Date: 12-09-2016
Violations Found: No
Eval Type: Other, not routine, done by local agency
Eval Notes: ON SITE TO WITNESS PRESSURE TESTING OF 4 VENT LINES AND SIPHON LINE BETWEEN PRIMARY AND SECONDARY DIESEL TANKS, AFTER REPAIR. ALL 4 VENT LINES PASSED. SIPHON LINE FAILED INITIAL TESTING, FITTINGS TIGHTENED, RETESTED, AND PASSED. HYDROSTATIC TESTING OF PRIMARY DIESEL TANK TURBINE SUMP NOT TESTED.
Eval Division: San Luis Obispo County Environmental Health
Eval Program: UST
Eval Source: CERS,

Eval General Type: Other/Unknown
Eval Date: 12-14-2016
Violations Found: No
Eval Type: Other, not routine, done by local agency
Eval Notes: Onsite with Jonathon of Triton Services for final SB 989 repair testing - diesel turbine sump passed testing. This facility is now in full compliance. Items marked N/A not addressed during this inspection.
Eval Division: San Luis Obispo County Environmental Health
Eval Program: UST
Eval Source: CERS,

Eval General Type: Other/Unknown
Eval Date: 08-02-2019
Violations Found: Yes
Eval Type: Other, not routine, done by local agency
Eval Notes: On site with Mike Gutierrez of Paradise Services for chargeable reinspection of triennial SB 989 secondary containment testing. 87 annular and 87 vent line passed re-test. Items marked N/A not addressed during inspection.
Eval Division: San Luis Obispo County Environmental Health
Eval Program: UST
Eval Source: CERS,

Eval General Type: Other/Unknown
Eval Date: 08-20-2019
Violations Found: No
Eval Type: Other, not routine, done by local agency
Eval Notes: Post concrete pressure test - diesel vent passed
Eval Division: San Luis Obispo County Environmental Health
Eval Program: UST
Eval Source: CERS,

Eval General Type: Compliance Evaluation Inspection
Eval Date: 11-04-2020
Violations Found: Yes
Eval Type: Routine done by local agency
Eval Notes: Not reported
Eval Division: San Luis Obispo County Environmental Health
Eval Program: UST
Eval Source: CERS,

Eval General Type: Compliance Evaluation Inspection
Eval Date: 11-07-2019
Violations Found: Yes

ATASCADERO CHEVRON (Continued) **S101593623**

Eval Type: Routine done by local agency
Eval Notes: Not reported
Eval Division: San Luis Obispo County Environmental Health
Eval Program: UST
Eval Source: CERS,

Eval General Type: Compliance Evaluation Inspection
Eval Date: 11-08-2018
Violations Found: Yes
Eval Type: Routine done by local agency
Eval Notes: Not reported
Eval Division: San Luis Obispo County Environmental Health
Eval Program: UST
Eval Source: CERS,

Eval General Type: Compliance Evaluation Inspection
Eval Date: 11-21-2013
Violations Found: No
Eval Type: Routine done by local agency
Eval Notes: Not reported
Eval Division: San Luis Obispo County Environmental Health
Eval Program: HMRRP
Eval Source: CERS,

Eval General Type: Compliance Evaluation Inspection
Eval Date: 11-21-2016
Violations Found: Yes
Eval Type: Routine done by local agency
Eval Notes: ON SITE WITH ICC TECHNICIAN, MIKE GUTIERREZ, FOR ANNUAL MONITOR CERTIFICATION.
Eval Division: San Luis Obispo County Environmental Health
Eval Program: UST
Eval Source: CERS,

Eval General Type: Compliance Evaluation Inspection
Eval Date: 11-21-2017
Violations Found: No
Eval Type: Routine done by local agency
Eval Notes: On site with Mike Gutierrez of Paradise Services for annual monitoring system certification. Cold started Veeder Root prior to testing to fix light/alarm. Light/alarm tested good during certification. Send work order for work performed on Veeder Root in February 2017 that was noted on the DO inspection and caused an L1 Fuel Alarm on 2/10. New employees shall be trained by designated operator within 30 days of hire. An employee who has received the on site training from the DO within the past 12 months must be working during operating hours. Ensure two new employees, Christie and Brandon, are trained at the next DO inspection and send a copy of the training sign-in sheet to your inspector. Hazardous Materials Business Plan shall be updated/certified as accurate no later than 11/26/17 to avoid a Notice of Violation Letter. Ensure a copy of the testing report is sent to your inspector within 30 days.
Eval Division: San Luis Obispo County Environmental Health
Eval Program: HMRRP
Eval Source: CERS,

Eval General Type: Other/Unknown

ATASCADERO CHEVRON (Continued) **S101593623**

Eval Date: 12-09-2022
Violations Found: No
Eval Type: Other, not routine, done by local agency
Eval Notes: Pre-concrete testing of diesel syphon vent line with Red Hills and Paradise Services. Vent secondary passed testing. 87, 91, and DSL passed testing as well to verify removal of overburden did not affect piping.
Eval Division: San Luis Obispo County Environmental Health
Eval Program: UST
Eval Source: CERS,

Eval General Type: Other/Unknown
Eval Date: 12-28-2020
Violations Found: No
Eval Type: Other, not routine, done by local agency
Eval Notes: Violation noted as corrected. Received work order.
Eval Division: San Luis Obispo County Environmental Health
Eval Program: UST
Eval Source: CERS,

Eval General Type: Other/Unknown
Eval Date: 02-14-2025
Violations Found: No
Eval Type: Other, not routine, done by local agency
Eval Notes: Not reported
Eval Division: San Luis Obispo County Environmental Health
Eval Program: UST
Eval Source: CERS,

Eval General Type: Other/Unknown
Eval Date: 06-14-2016
Violations Found: Yes
Eval Type: Other, not routine, done by local agency
Eval Notes: On site with Paradise Services for the triennial SB 989 secondary containment testing. Items marked N/A not addressed during this inspection. I witnessed testing of all tank annulars, product, vents, and vapor lines; and tank top sumps. Under dispenser containers remain to be tested.
Eval Division: San Luis Obispo County Environmental Health
Eval Program: UST
Eval Source: CERS,

Eval General Type: Other/Unknown
Eval Date: 08-06-2015
Violations Found: No
Eval Type: Other, not routine, done by local agency
Eval Notes: Not reported
Eval Division: San Luis Obispo County Environmental Health
Eval Program: UST
Eval Source: CERS,

Eval General Type: Compliance Evaluation Inspection
Eval Date: 10-17-2024
Violations Found: No
Eval Type: Routine done by local agency
Eval Notes: On site with Mike Gutierrez of Paradise Services for the annual monitoring system certification and OPI testing. Ensure to provide the

ATASCADERO CHEVRON (Continued) **S101593623**

testing report to your health inspector within 30 days. Items noted as N/A were not address during the inspection.
Eval Division: San Luis Obispo County Environmental Health
Eval Program: HMRRP
Eval Source: CERS,

Eval General Type: Compliance Evaluation Inspection
Eval Date: 10-17-2024
Violations Found: Yes
Eval Type: Routine done by local agency
Eval Notes: Not reported
Eval Division: San Luis Obispo County Environmental Health
Eval Program: UST
Eval Source: CERS,

Eval General Type: Compliance Evaluation Inspection
Eval Date: 10-19-2023
Violations Found: Yes
Eval Type: Routine done by local agency
Eval Notes: ON SITE WITH MIKE GUTIERREZ OF PARADISE SERVICES FOR ANNUAL MONITORING SYSTEM CERTIFICATION. 87 STP SUMP SENSOR WAS REPLACED ON SITE.
Eval Division: San Luis Obispo County Environmental Health
Eval Program: UST
Eval Source: CERS,

Eval General Type: Other/Unknown
Eval Date: 01-26-2022
Violations Found: No
Eval Type: Other, not routine, done by local agency
Eval Notes: Violations corrected during NOVH Zoom meeting with owner.
Eval Division: San Luis Obispo County Environmental Health
Eval Program: UST
Eval Source: CERS,

Eval General Type: Other/Unknown
Eval Date: 05-19-2015
Violations Found: Yes
Eval Type: Other, not routine, done by local agency
Eval Notes: Not reported
Eval Division: San Luis Obispo County Environmental Health
Eval Program: HMRRP
Eval Source: CERS,

Eval General Type: Other/Unknown
Eval Date: 05-19-2015
Violations Found: Yes
Eval Type: Other, not routine, done by local agency
Eval Notes: Not reported
Eval Division: San Luis Obispo County Environmental Health
Eval Program: UST
Eval Source: CERS,

Eval General Type: Other/Unknown
Eval Date: 07-01-2019
Violations Found: Yes
Eval Type: Other, not routine, done by local agency
Eval Notes: On site with Mike Gutierrez of Paradise Services for reinspection of

ATASCADERO CHEVRON (Continued) **S101593623**

triennial SB989 secondary containment testing. Diesel Main STP sump and all UDCs passed hydrostatic testing. Items marked N/A not addressed during inspection.
Eval Division: San Luis Obispo County Environmental Health
Eval Program: UST
Eval Source: CERS,

Eval General Type: Other/Unknown
Eval Date: 07-29-2022
Violations Found: Yes
Eval Type: Other, not routine, done by local agency
Eval Notes: ON SITE WITH MIKE GUTIERREZ OF PARADISE SERVICES FOR RETESTING OF FAILED SECONDARY COMPONENTS. ITEMS MARKED "N/A" WERE NOT PART OF THIS REPORT.
Eval Division: San Luis Obispo County Environmental Health
Eval Program: UST
Eval Source: CERS,

Eval General Type: Other/Unknown
Eval Date: 01-25-2019
Violations Found: No
Eval Type: Other, not routine, done by local agency
Eval Notes: Repairs made, office hearing cancelled.
Eval Division: San Luis Obispo County Environmental Health
Eval Program: UST
Eval Source: CERS,

Eval General Type: Other/Unknown
Eval Date: 07-31-2015
Violations Found: No
Eval Type: Other, not routine, done by local agency
Eval Notes: Not reported
Eval Division: San Luis Obispo County Environmental Health
Eval Program: HMRRP
Eval Source: CERS,

Eval General Type: Other/Unknown
Eval Date: 08-20-2019
Violations Found: No
Eval Type: Other, not routine, done by local agency
Eval Notes: On site with Triton Construction to witness post concrete pressure testing of the diesel vent line. The diesel vent pass a 1-hr pressure test. All items marked N/A not addressed during this inspection.
Eval Division: San Luis Obispo County Environmental Health
Eval Program: UST
Eval Source: CERS,

Eval General Type: Compliance Evaluation Inspection
Eval Date: 10-19-2023
Violations Found: No
Eval Type: Routine done by local agency
Eval Notes: Not reported
Eval Division: San Luis Obispo County Environmental Health
Eval Program: HMRRP
Eval Source: CERS,

Eval General Type: Compliance Evaluation Inspection

ATASCADERO CHEVRON (Continued) **S101593623**

Eval Date: 10-20-2022
Violations Found: Yes
Eval Type: Routine done by local agency
Eval Notes: Not reported
Eval Division: San Luis Obispo County Environmental Health
Eval Program: UST
Eval Source: CERS,

Eval General Type: Compliance Evaluation Inspection
Eval Date: 11-03-2021
Violations Found: No
Eval Type: Routine done by local agency
Eval Notes: Not reported
Eval Division: San Luis Obispo County Environmental Health
Eval Program: HMRRP
Eval Source: CERS,

Eval General Type: Compliance Evaluation Inspection
Eval Date: 11-19-2015
Violations Found: Yes
Eval Type: Routine done by local agency
Eval Notes: Onsite with Paradise Services for the annual monitor certification. The triennial SB 989 secondary containment testing is due no later than June 2016.
Eval Division: San Luis Obispo County Environmental Health
Eval Program: UST
Eval Source: CERS,

Eval General Type: Compliance Evaluation Inspection
Eval Date: 11-21-2013
Violations Found: Yes
Eval Type: Routine done by local agency
Eval Notes: Not reported
Eval Division: San Luis Obispo County Environmental Health
Eval Program: UST
Eval Source: CERS,

Eval General Type: Compliance Evaluation Inspection
Eval Date: 11-21-2016
Violations Found: Yes
Eval Type: Routine done by local agency
Eval Notes: Not reported
Eval Division: San Luis Obispo County Environmental Health
Eval Program: HMRRP
Eval Source: CERS,

Eval General Type: Other/Unknown
Eval Date: 12-14-2016
Violations Found: No
Eval Type: Other, not routine, done by local agency
Eval Notes: Not reported
Eval Division: San Luis Obispo County Environmental Health
Eval Program: UST
Eval Source: CERS,

Eval General Type: Other/Unknown
Eval Date: 12-30-2013

ATASCADERO CHEVRON (Continued) **S101593623**

Violations Found: No
Eval Type: Other, not routine, done by local agency
Eval Notes: Not reported
Eval Division: San Luis Obispo County Environmental Health
Eval Program: UST
Eval Source: CERS,

Enforcement Action:
Site ID: 9306
Site Name: ATASCADERO CHEVRON
Site Address: 8955 MONTECITO AVE
Site City: ATASCADERO
Site Zip: 93422
Enf Action Date: 06-14-2016
Enf Action Type: Notice of Violation (Unified Program)
Enf Action Description: Notice of Violation Issued by the Inspector at the Time of Inspection
Enf Action Notes: Not reported
Enf Action Division: San Luis Obispo County Environmental Health
Enf Action Program: UST
Enf Action Source: CERS,

Coordinates:
Site ID: 9306
Facility Name: ATASCADERO CHEVRON
Env Int Type Code: HMBP
Program ID: 10435651
Coord Name: Not reported
Ref Point Type Desc: Center of a facility or station.,
Latitude: 35.465240
Longitude: -120.649080

Affiliation:
Affiliation Type Desc: Legal Owner
Entity Name: WUTHERING HEITHS LLC.
Entity Title: Not reported
Affiliation Address: 110 S. AKERS ST.
Affiliation City: VISALIA
Affiliation State: CA
Affiliation Country: United States
Affiliation Zip: 93291
Affiliation Phone: (559) 627-6900,

Affiliation Type Desc: Operator
Entity Name: GOLDEN RISSCO INC. dba ATASCADERO CHEVRON
Entity Title: Not reported
Affiliation Address: Not reported
Affiliation City: Not reported
Affiliation State: Not reported
Affiliation Country: Not reported
Affiliation Zip: Not reported
Affiliation Phone: (559) 679-7056,

Affiliation Type Desc: Parent Corporation
Entity Name: ATASCADERO CHEVRON
Entity Title: Not reported
Affiliation Address: Not reported

ATASCADERO CHEVRON (Continued) **S101593623**

Affiliation City:	Not reported
Affiliation State:	Not reported
Affiliation Country:	Not reported
Affiliation Zip:	Not reported
Affiliation Phone:	,
Affiliation Type Desc:	Property Owner
Entity Name:	WUTHERING HEIGHTS
Entity Title:	Not reported
Affiliation Address:	110 S. AKERS ST.
Affiliation City:	VISALIA
Affiliation State:	CA
Affiliation Country:	United States
Affiliation Zip:	93291
Affiliation Phone:	(559) 627-6900,
Affiliation Type Desc:	UST Property Owner Name
Entity Name:	Wuthering Heights LLC
Entity Title:	Not reported
Affiliation Address:	110 S. Akers
Affiliation City:	Visalia
Affiliation State:	Not reported
Affiliation Country:	United States
Affiliation Zip:	93291
Affiliation Phone:	(559) 679-7056,
Affiliation Type Desc:	CUPA District
Entity Name:	SLO County Env Health
Entity Title:	Not reported
Affiliation Address:	2156 Sierra Way
Affiliation City:	San Luis Obispo
Affiliation State:	CA
Affiliation Country:	Not reported
Affiliation Zip:	93406
Affiliation Phone:	(805) 781-5544,
Affiliation Type Desc:	Identification Signer
Entity Name:	SHINE SARAN
Entity Title:	C.F.O/V.P./TREASURER
Affiliation Address:	Not reported
Affiliation City:	Not reported
Affiliation State:	Not reported
Affiliation Country:	Not reported
Affiliation Zip:	Not reported
Affiliation Phone:	,
Affiliation Type Desc:	UST Permit Applicant
Entity Name:	Shine Saran
Entity Title:	Owner
Affiliation Address:	Not reported
Affiliation City:	Not reported
Affiliation State:	Not reported
Affiliation Country:	Not reported
Affiliation Zip:	Not reported
Affiliation Phone:	(559) 679-7056,
Affiliation Type Desc:	UST Tank Operator

ATASCADERO CHEVRON (Continued) **S101593623**

Entity Name:	Golden Rissco Inc.
Entity Title:	Not reported
Affiliation Address:	110 S. Akers
Affiliation City:	Visalia
Affiliation State:	Not reported
Affiliation Country:	USA
Affiliation Zip:	93291
Affiliation Phone:	(559) 679-7056,
Affiliation Type Desc:	Facility Mailing Address
Entity Name:	Mailing Address
Entity Title:	Not reported
Affiliation Address:	8955 MONTECITO AVE
Affiliation City:	ATASCADERO
Affiliation State:	CA
Affiliation Country:	Not reported
Affiliation Zip:	93422
Affiliation Phone:	,
Affiliation Type Desc:	Local Agency Caseworker
Entity Name:	LINNEA GROSSMAN - SAN LUIS OBISPO COUNTY
Entity Title:	Not reported
Affiliation Address:	2156 SIERRA WAY
Affiliation City:	SAN LUIS OBISPO
Affiliation State:	CA
Affiliation Country:	Not reported
Affiliation Zip:	Not reported
Affiliation Phone:	8057814917,
Affiliation Type Desc:	Document Preparer
Entity Name:	Tom Prichard
Entity Title:	Not reported
Affiliation Address:	Not reported
Affiliation City:	Not reported
Affiliation State:	Not reported
Affiliation Country:	Not reported
Affiliation Zip:	Not reported
Affiliation Phone:	,
Affiliation Type Desc:	Environmental Contact
Entity Name:	Golden Rissco Inc.
Entity Title:	Not reported
Affiliation Address:	110 S. AKERS RD.
Affiliation City:	VISALIA
Affiliation State:	CA
Affiliation Country:	Not reported
Affiliation Zip:	93291
Affiliation Phone:	,
Affiliation Type Desc:	UST Tank Owner
Entity Name:	Wuthering Heights LLC
Entity Title:	Not reported
Affiliation Address:	110 S. Akers
Affiliation City:	Visalia
Affiliation State:	Not reported
Affiliation Country:	USA
Affiliation Zip:	93291

ATASCADERO CHEVRON (Continued) **S101593623**

Affiliation Phone: (559) 679-7056,

Name: ATASCADERO CHEVRON
Address: 8955 MONTECITO AVE
City,State,Zip: ATASCADERO, CA 93422
Site ID: 9306
CERS ID: T0607990391
CERS Description: Leaking Underground Storage Tank Cleanup Site

Violations:
Site ID: 9306
Site Name: ATASCADERO CHEVRON
Violation Date: 11-04-2020
Citation: HSC 6.7 25284.2 - California Health and Safety Code, Chapter 6.7, Section(s) 25284.2
Violation Description: "Failure to meet one or more of the following requirements: Install or maintain a liquid-tight spill container. Have a minimum capacity of five gallons. Have a functional drain valve or other method for the removal of liquid from the spill container. Be resistant to galvanic corrosion. Perform a tightness test at installation, every 12 months thereafter, or within 30 days after a repair to the spill container. Tested using applicable manufacturer guidelines, industry codes, engineering standards, or a method approved by a professional engineer. Tested by a certified UST service technician. Maintain records of spill containment testing for 36 months. "
Violation Notes: Returned to compliance on 12/28/2020. Liquid observed in UDC13. Determine cause of leak, repair, and send your inspector a copy of work order within 30 days at aavan@co.slo.ca.us. Liquid and rags removed from diesel main & diesel siphon spill buckets. Liquid removed from 87 STP sump. Maintain spill buckets and sumps liquid and debris free.
Violation Division: San Luis Obispo County Environmental Health
Violation Program: UST
Violation Source: CERS,

Site ID: 9306
Site Name: ATASCADERO CHEVRON
Violation Date: 06-06-2019
Citation: HSC 6.7 25291(a)(2) - California Health and Safety Code, Chapter 6.7, Section(s) 25291(a)(2)
Violation Description: Failure to maintain secondary containment (e.g., failure of secondary containment testing).
Violation Notes: Returned to compliance on 08/20/2019. The following failed testing: 87 vent line, diesel siphon vent line. Diesel Main STP product line and sump unable to be tested due to missing test boot. Replace test boot and schedule a witnessed test of Diesel Main product line and STP sump within 30 days.
Violation Division: San Luis Obispo County Environmental Health
Violation Program: UST
Violation Source: CERS,

Site ID: 9306
Site Name: ATASCADERO CHEVRON
Violation Date: 07-01-2019
Citation: HSC 6.7 25291(a)(2) - California Health and Safety Code, Chapter 6.7, Section(s) 25291(a)(2)
Violation Description: Failure to maintain secondary containment (e.g., failure of secondary

ATASCADERO CHEVRON (Continued) **S101593623**

containment testing).

Violation Notes: Returned to compliance on 08/20/2019. The following failed retesting: 87 vent line and diesel siphon vent line. Submit a failed system assessment within 14 days and an approved repair permit with fees within 30 days. All final repairs must be completed within 120 days. Diesel Main STP product line passed pressure test.
Violation Division: San Luis Obispo County Environmental Health
Violation Program: UST
Violation Source: CERS,

Site ID: 9306
Site Name: ATASCADERO CHEVRON
Violation Date: 10-17-2024
Citation: 23 CCR 16 2636(f)(4) - California Code of Regulations, Title 23, Chapter 16, Section(s) 2636(f)(4)
Violation Description: Failure to meet one or more of the following monitoring requirements in lieu of the requirement to be tightness tested every 12 months: The monitoring system maintains all product piping outside the dispenser to be fail-safe and shut down the pump when a leak is detected. The monitoring system shuts down the pump or stops flow when a leak is detected in the under dispenser containment (UDC).
Violation Notes: Returned to compliance on 02/14/2025. Install deflector panels to all UDCs to capture any potential leaks of the product piping and/or filters. Provide me with an invoice and pictures of installation by November 17, 2024.
Violation Division: San Luis Obispo County Environmental Health
Violation Program: UST
Violation Source: CERS,

Site ID: 9306
Site Name: ATASCADERO CHEVRON
Violation Date: 11-08-2018
Citation: 23 CCR 16 2712 - California Code of Regulations, Title 23, Chapter 16, Section(s) 2712
Violation Description: Failure to comply with any of the applicable requirements of the permit issued for the operation of the UST system.
Violation Notes: Returned to compliance on 01/25/2019. 87 turbine sump lid needs repair and has damaged secondary containment structure. Repair or replace under permit from this department. In addition, 91 turbine sump lid is broken and presents a dangerous situation. Repair or replace under permit from this department.
Violation Division: San Luis Obispo County Environmental Health
Violation Program: UST
Violation Source: CERS,

Site ID: 9306
Site Name: ATASCADERO CHEVRON
Violation Date: 07-29-2022
Citation: HSC 6.7 25284.2 - California Health and Safety Code, Chapter 6.7, Section(s) 25284.2
Violation Description: "Failure to meet one or more of the following requirements: Install or maintain a liquid-tight spill container. Have a minimum capacity of five gallons. Have a functional drain valve or other method for the removal of liquid from the spill container. Be resistant to galvanic corrosion. Perform a tightness test at installation, every 12 months thereafter, or within 30 days after a repair to the spill container. Tested using applicable manufacturer guidelines, industry codes,

ATASCADERO CHEVRON (Continued) **S101593623**

engineering standards, or a method approved by a professional engineer. Tested by a certified UST service technician. Maintain records of spill containment testing for 36 months. "

Violation Notes: Returned to compliance on 07/29/2022. MAINTAIN OVERSPILL CONTACTERS FREE OF DEBRIS. UPON ARRIVAL, TOWELS WERE FOUND INT THE DIESEL SPILL CONTAINER. STORE MGR REMOVED TOWELS DURING INSPECTION.
Violation Division: San Luis Obispo County Environmental Health
Violation Program: UST
Violation Source: CERS,

Site ID: 9306
Site Name: ATASCADERO CHEVRON
Violation Date: 06-14-2016
Citation: HSC 6.7 Multiple - California Health and Safety Code, Chapter 6.7, Section(s) Multiple
Violation Description: UST Program - Administration/Documentation - General - Must include violation description, proper statute and regulation citation in the "comment" section.
Violation Notes: Returned to compliance on 07/14/2016. UDCs remain to be tested. Please ensure a report of test results is sent to me within 30 days.
Violation Division: San Luis Obispo County Environmental Health
Violation Program: UST
Violation Source: CERS,

Site ID: 9306
Site Name: ATASCADERO CHEVRON
Violation Date: 05-19-2015
Citation: HSC 6.95 25508(a)(1) - California Health and Safety Code, Chapter 6.95, Section(s) 25508(a)(1)
Violation Description: Failure to establish and electronically submit an adequate emergency response plan and procedures for a release or threatened release of a hazardous material.
Violation Notes: Returned to compliance on 07/31/2015.
Violation Division: San Luis Obispo County Environmental Health
Violation Program: HMRRP
Violation Source: CERS,

Site ID: 9306
Site Name: ATASCADERO CHEVRON
Violation Date: 05-19-2015
Citation: HSC 6.7 25286 - California Health and Safety Code, Chapter 6.7, Section(s) 25286
Violation Description: Failure to obtain and maintain a valid Board of Equalization account number.
Violation Notes: Returned to compliance on 08/06/2015.
Violation Division: San Luis Obispo County Environmental Health
Violation Program: UST
Violation Source: CERS,

Site ID: 9306
Site Name: ATASCADERO CHEVRON
Violation Date: 10-19-2023
Citation: 23 CCR 16 2641(j) - California Code of Regulations, Title 23, Chapter 16, Section(s) 2641(j)
Violation Description: Failure of the leak detection equipment to be installed, calibrated, operated, and/or maintained properly.
Violation Notes: Returned to compliance on 01/16/2024. MAINTAIN OVERSPILL CONTAINERS

ATASCADERO CHEVRON (Continued) **S101593623**

FREE OF DEBRIS. OBSERVED BUNCH OF TOWELS ON TOP OF 91 SPILL CONTAINERS (STORE MANAGER STATED THAT SHE FORGOT TO REMOVE IT AFTER CLEANING) THIS VIOLATION WAS SITED AT THE LAST ROUTINE INSPECTION. FRAILER TO MAINTAIN OVERSPILL CONTAINERS FREE OF DEERE MAY RESULT AN ENFORCEMENT ACTION.
Violation Division: San Luis Obispo County Environmental Health
Violation Program: UST
Violation Source: CERS,

Site ID: 9306
Site Name: ATASCADERO CHEVRON
Violation Date: 05-19-2015
Citation: HSC 6.75 25299.30-25299.34 - California Health and Safety Code, Chapter 6.75, Section(s) 25299.30-25299.34
Violation Description: Failure to submit and maintain complete and current Certification of Financial Responsibility or other mechanism of financial assurance.
Violation Notes: Returned to compliance on 09/11/2015.
Violation Division: San Luis Obispo County Environmental Health
Violation Program: UST
Violation Source: CERS,

Site ID: 9306
Site Name: ATASCADERO CHEVRON
Violation Date: 11-21-2013
Citation: HSC 6.7 Multiple Sections - California Health and Safety Code, Chapter 6.7, Section(s) Multiple Sections
Violation Description: UST Program - Administration/Documentation - General
Violation Notes: Returned to compliance on 12/30/2013.
Violation Division: San Luis Obispo County Environmental Health
Violation Program: UST
Violation Source: CERS,

Site ID: 9306
Site Name: ATASCADERO CHEVRON
Violation Date: 11-21-2013
Citation: HSC 6.7 25291 - California Health and Safety Code, Chapter 6.7, Section(s) 25291
Violation Description: Failure to maintain under-dispenser containment, sumps, and/or other secondary containment in good condition and/or free of debris/liquid.
Violation Notes: Returned to compliance on 11/21/2013.
Violation Division: San Luis Obispo County Environmental Health
Violation Program: UST
Violation Source: CERS,

Site ID: 9306
Site Name: ATASCADERO CHEVRON
Violation Date: 05-19-2015
Citation: HSC 6.7 25299 - California Health and Safety Code, Chapter 6.7, Section(s) 25299
Violation Description: Failure to comply with one or more of the operating permit conditions.
Violation Notes: Returned to compliance on 08/06/2015.
Violation Division: San Luis Obispo County Environmental Health
Violation Program: UST
Violation Source: CERS,

Site ID: 9306
Site Name: ATASCADERO CHEVRON

ATASCADERO CHEVRON (Continued) **S101593623**

Violation Date:	05-19-2015
Citation:	HSC 6.95 25508(d) - California Health and Safety Code, Chapter 6.95, Section(s) 25508(d)
Violation Description:	Failure to complete and/or electronically submit a business plan when storing/handling a hazardous material at or above reportable quantities.
Violation Notes:	Returned to compliance on 07/31/2015. Please apply for a user name and password to submit haz mat business plan information online via the Public Portal website (www.ezsubmitslogov.org).
Violation Division:	San Luis Obispo County Environmental Health
Violation Program:	HMRRP
Violation Source:	CERS,
Site ID:	9306
Site Name:	ATASCADERO CHEVRON
Violation Date:	06-09-2022
Citation:	HSC 6.7 25291(a)(2) - California Health and Safety Code, Chapter 6.7, Section(s) 25291(a)(2)
Violation Description:	Failure to maintain secondary containment (e.g., failure of secondary containment testing).
Violation Notes:	Returned to compliance on 07/29/2022. 91 annular space and DSL main annular space failed one-hour vacuum test. Submit a failed system assessment within 14 days and have all final repairs completed within 120 days with passing retest. Contact your inspector at aavan@co.slo.ca.us to schedule retest.
Violation Division:	San Luis Obispo County Environmental Health
Violation Program:	UST
Violation Source:	CERS,
Site ID:	9306
Site Name:	ATASCADERO CHEVRON
Violation Date:	05-19-2015
Citation:	23 CCR 16 2715 - California Code of Regulations, Title 23, Chapter 16, Section(s) 2715
Violation Description:	Failure to comply with one or more of the designated operator monthly inspection requirements: failed to inspect the monthly alarm history report; attach a copy of the alarm history; failed to inspect for the presence of liquid or debris in the spill container/spill bucket and under dispenser containment; failed to inspect the under dispenser containment to ensure that monitoring equipment is placed in the proper position; failure to inspect for liquid or debris in the containment sump where an alarm occurred or for which there is no record of a service visit; or failure to check that all testing and maintenance has been completed and documented.
Violation Notes:	Returned to compliance on 09/11/2015. Please submit the Designated Operator agreement form.
Violation Division:	San Luis Obispo County Environmental Health
Violation Program:	UST
Violation Source:	CERS,
Site ID:	9306
Site Name:	ATASCADERO CHEVRON
Violation Date:	11-19-2015
Citation:	23 CCR 16 2636(f)(5) - California Code of Regulations, Title 23, Chapter 16, Section(s) 2636(f)(5)
Violation Description:	Failure to maintain all product piping outside the dispenser to be fail-safe and shut down the pump when a leak is detected and the

ATASCADERO CHEVRON (Continued) **S101593623**

monitoring system shuts down the pump or flow restriction occurs when a leak is detected in the under dispenser containment.

Violation Notes: Returned to compliance on 11/19/2015. 87 annular sensor failed testing. Replaced with new sensor. Tested good. No violation.
Violation Division: San Luis Obispo County Environmental Health
Violation Program: UST
Violation Source: CERS,

Site ID: 9306
Site Name: ATASCADERO CHEVRON
Violation Date: 07-29-2022
Citation: 23 CCR 16 2715(c)(2) - California Code of Regulations, Title 23, Chapter 16, Section(s) 2715(c)(2)
Violation Description: Failure to have at least one facility employee present during operating hours that has been trained in the proper operation and maintenance of the UST system by a designated operator (DO).
Violation Notes: Returned to compliance on 08/05/2022. IMMEDIATELY STAFF THE FACILITY WITH AN EMPLOYEE WHO IS CURRENT AND PROPERLY TRAINED BY THE DESIGNATED OPERATOR. UPON ARRIVAL FOR THE REINSPECTION, THERE WERE NO TRAINED OR CURRENTLY TRAINED FACILITY EMPLOYEES. AT LEAST ONE OF THE FACILITY EMPLOYEES PRESENT DURING OPERATING HOURS SHALL HAVE CURRENT TRAINING BY THE DESIGNATED OPERATOR. STORE MANAGER JULIE FEDORA WHO WAS VERIFIED AS TRAINED RETURNED TO SITE. DESIGNATED OPERATOR STATED TO BE COMING TO SITE TO TRAIN FACILITY EMPLOYEES.
Violation Division: San Luis Obispo County Environmental Health
Violation Program: UST
Violation Source: CERS,

Site ID: 9306
Site Name: ATASCADERO CHEVRON
Violation Date: 05-19-2015
Citation: Un-Specified
Violation Description: UST Program - Administration/Documentation - For use of Local Ordinance only
Violation Notes: Returned to compliance on 08/06/2015.
Violation Division: San Luis Obispo County Environmental Health
Violation Program: UST
Violation Source: CERS,

Site ID: 9306
Site Name: ATASCADERO CHEVRON
Violation Date: 07-29-2022
Citation: HSC 6.7 25291(a)(2) - California Health and Safety Code, Chapter 6.7, Section(s) 25291(a)(2)
Violation Description: Failure to maintain secondary containment (e.g., failure of secondary containment testing).
Violation Notes: Returned to compliance on 11/30/2022. DIESEL SYPHON VENT LINE FAILED PRESSURE TESTING AFTER REPAIRS. FULLY DIAGNOSE CAUSE IMMEDIATELY, CONTACT CUPA INSPECTOR AUSTIN AVAN (AAVAN@CO.SLO.CA.US OR 805-781-1151) TO DISCUSS POSSIBLE REPAIR PERMIT. THE DIESEL SYPHON VENT LINE HAS NOT SUCCESSFULLY PASSED THE TRIENNIAL SECONDARY CONTAINMENT TIGHT TEST WITHIN THE 3 YEAR PERIOD.
Violation Division: San Luis Obispo County Environmental Health
Violation Program: UST
Violation Source: CERS,

Site ID: 9306

ATASCADERO CHEVRON (Continued) **S101593623**

Site Name:	ATASCADERO CHEVRON
Violation Date:	08-02-2019
Citation:	HSC 6.7 25291(a)(2) - California Health and Safety Code, Chapter 6.7, Section(s) 25291(a)(2)
Violation Description:	Failure to maintain secondary containment (e.g., failure of secondary containment testing).
Violation Notes:	Returned to compliance on 08/20/2019. Diesel siphon vent line failed retesting. Submit an approved repair permit with fees as soon as possible. All final repairs must be completed within 120 days of initial inspection (6/6/2019). 87 vent line passed retesting.
Violation Division:	San Luis Obispo County Environmental Health
Violation Program:	UST
Violation Source:	CERS,
Site ID:	9306
Site Name:	ATASCADERO CHEVRON
Violation Date:	10-20-2022
Citation:	23 CCR 16 2712 - California Code of Regulations, Title 23, Chapter 16, Section(s) 2712
Violation Description:	Failure to comply with any of the applicable requirements of the permit issued for the operation of the UST system.
Violation Notes:	Returned to compliance on 01/05/2023. Dispose of hazardous waste drums (multiple full drums stored in car wash) through registered hazardous waste transporter within 30 days. Provide manifest to your inspector at aavan@co.slo.ca.us.
Violation Division:	San Luis Obispo County Environmental Health
Violation Program:	UST
Violation Source:	CERS,
Site ID:	9306
Site Name:	ATASCADERO CHEVRON
Violation Date:	11-08-2018
Citation:	23 CCR 16 2636(f)(4) - California Code of Regulations, Title 23, Chapter 16, Section(s) 2636(f)(4)
Violation Description:	Failure to meet one or more of the following monitoring requirements in lieu of the requirement to be tightness tested every 12 months: The monitoring system maintains all product piping outside the dispenser to be fail-safe and shut down the pump when a leak is detected. The monitoring system shuts down the pump or stops flow when a leak is detected in the under dispenser containment (UDC).
Violation Notes:	Returned to compliance on 11/08/2018. 91 fill sump sensor failed, replaced, retested, and passed during inspection. No violation 87 fill sump sensor observed with faulty wiring. Sensor replaced, retested, and passed during inspection. No violation.
Violation Division:	San Luis Obispo County Environmental Health
Violation Program:	UST
Violation Source:	CERS,
Site ID:	9306
Site Name:	ATASCADERO CHEVRON
Violation Date:	11-08-2018
Citation:	23 CCR 16 2712(b)(1)(G) - California Code of Regulations, Title 23, Chapter 16, Section(s) 2712(b)(1)(G)
Violation Description:	Failure to comply with one or more of the following overfill prevention equipment requirements: Alert the transfer operator when the tank is 90 percent full by restricting the flow into the tank or triggering an audible and visual alarm; or Restrict delivery of flow

ATASCADERO CHEVRON (Continued) **S101593623**

to the tank at least 30 minutes before the tank overfills, provided the restriction occurs when the tank is filled to no more than 95 percent of capacity; and activate an audible alarm at least five minutes before the tank overfills; or Provide positive shut-off of flow to the tank when the tank is filled to no more than 95 percent of capacity; or Provide positive shut-off of flow to the tank so that none of the fittings located on the top of the tank are exposed to product due to overfilling. Install/retrofit overfill prevention equipment that does not use flow restrictors on vent piping to meet overfill prevention equipment requirements when the overfill prevention equipment is installed, repaired, or replaced on and after October 1, 2018. For USTs installed before October 1, 2018, perform an inspection by October 13, 2018 and every 36 months thereafter. For USTs installed on and after October 1, 2018, perform an inspection at installation and every 36 months thereafter. Inspected within 30 days after a repair to the overfill prevention equipment. Inspected using an applicable manufacturer guidelines, industry codes, engineering standards, or a method approved by a professional engineer. Inspected by a certified UST service technician. Maintain records of overfill prevention equipment inspection for 36 months.

Violation Notes: Returned to compliance on 01/25/2019. Replace audible alarm immediately. Non-functioning audible alarm observed during inspection.
Violation Division: San Luis Obispo County Environmental Health
Violation Program: UST
Violation Source: CERS,

Site ID: 9306
Site Name: ATASCADERO CHEVRON
Violation Date: 11-19-2015
Citation: HSC 6.7 25291 - California Health and Safety Code, Chapter 6.7, Section(s) 25291
Violation Description: Failure to maintain under-dispenser containment, sumps, and/or other secondary containment in good condition and/or free of debris/liquid.
Violation Notes: Returned to compliance on 11/19/2015. Small amount of liquid in most sumps and spill buckets. Removed during inspection. No violation. Ensure spill buckets are kept clean and free of liquids.
Violation Division: San Luis Obispo County Environmental Health
Violation Program: UST
Violation Source: CERS,

Site ID: 9306
Site Name: ATASCADERO CHEVRON
Violation Date: 06-14-2016
Citation: HSC 6.7 25290.1(c), 25290.2(c), 25291(a)(2), 25292(e) - California Health and Safety Code, Chapter 6.7, Section(s) 25290.1(c), 25290.2(c), 25291(a)(2), 25292(e)
Violation Description: Failure to maintain secondary containment (e.g. failure of secondary containment testing).
Violation Notes: Returned to compliance on 12/09/2016. The following failed testing: all vent lines (leaking boots at vent stack), diesel siphon product line (leaking at boot in diesel siphon sump). All other products and vapor lines passed testing.
Violation Division: San Luis Obispo County Environmental Health
Violation Program: UST
Violation Source: CERS,

Site ID: 9306

ATASCADERO CHEVRON (Continued) **S101593623**

Site Name:	ATASCADERO CHEVRON
Violation Date:	11-21-2017
Citation:	HSC 6.7 25290.1(c)(3),25290.2(c)(3) - California Health and Safety Code, Chapter 6.7, Section(s) 25290.1(c)(3),25290.2(c)(3)
Violation Description:	Failure to keep water out of the secondary containment of UST systems installed on or after July 1, 2003.
Violation Notes:	Returned to compliance on 11/21/2017. Liquid and rags removed from spill buckets. Maintain spill buckets liquid and debris free.
Violation Division:	San Luis Obispo County Environmental Health
Violation Program:	UST
Violation Source:	CERS,
Site ID:	9306
Site Name:	ATASCADERO CHEVRON
Violation Date:	11-21-2017
Citation:	HSC 6.7 Multiple - California Health and Safety Code, Chapter 6.7, Section(s) Multiple
Violation Description:	UST Program -General - Must include violation description, proper statute and regulation citation in the "comment" section.
Violation Notes:	Returned to compliance on 11/22/2017. Have hazardous waste picked up within 30 days and send a copy of the hazardous waste manifest to your inspector at msbliss@co.slo.ca.us. Properly manage old fuel filters. Keep in closed, labeled container to be picked up.
Violation Division:	San Luis Obispo County Environmental Health
Violation Program:	UST
Violation Source:	CERS,
Site ID:	9306
Site Name:	ATASCADERO CHEVRON
Violation Date:	05-19-2015
Citation:	HSC 6.95 Multiple - California Health and Safety Code, Chapter 6.95, Section(s) Multiple
Violation Description:	Business Plan Program - Administration/Documentation - General
Violation Notes:	Returned to compliance on 07/31/2015.
Violation Division:	San Luis Obispo County Environmental Health
Violation Program:	HMRRP
Violation Source:	CERS,
Site ID:	9306
Site Name:	ATASCADERO CHEVRON
Violation Date:	11-03-2021
Citation:	23 CCR 16 2641(j) - California Code of Regulations, Title 23, Chapter 16, Section(s) 2641(j)
Violation Description:	Failure of the leak detection equipment to be installed, calibrated, operated, and/or maintained properly.
Violation Notes:	Returned to compliance on 01/26/2022. Observed diesel siphon annular sensor went into alarm, not shutting down the sump turbine pump at the master diesel. Per alarm set-up output, no alarms are assign for diesel tanks and UDCs providing diesel product. Please prepare a report and send it to your inspector by November 12, 2021, explaining the reason why the diesel system was not monitor. -Service Technician re-programmed the monitoring panel to include diesel and UDCs sensors during the testing.
Violation Division:	San Luis Obispo County Environmental Health
Violation Program:	UST
Violation Source:	CERS,

ATASCADERO CHEVRON (Continued) **S101593623**

Site ID:	9306
Site Name:	ATASCADERO CHEVRON
Violation Date:	11-21-2016
Citation:	HSC 6.95 25508(a)(1) - California Health and Safety Code, Chapter 6.95, Section(s) 25508(a)(1)
Violation Description:	Failure to complete and electronically submit a business plan when storing/handling a hazardous material at or above reportable quantities.
Violation Notes:	Returned to compliance on 11/22/2016. UPDATE HAZARDOUS MATERIAL BUSINESS PLAN, ELECTRONICALLY, BY 1/31/2017 HMBP IS REQUIRED TO BE UPDATED/CERTIFIED, ELECTRONICALLY, BETWEEN 1/1 AND 3/1, ANNUALLY.
Violation Division:	San Luis Obispo County Environmental Health
Violation Program:	HMRRP
Violation Source:	CERS,

Site ID:	9306
Site Name:	ATASCADERO CHEVRON
Violation Date:	11-21-2016
Citation:	HSC 6.7 25284.2 - California Health and Safety Code, Chapter 6.7, Section(s) 25284.2
Violation Description:	Failure to test the spill bucket annually.
Violation Notes:	Returned to compliance on 11/21/2016. DIESEL SYPHON SPILL BUCKET FAILED 1ST HYDROSTATIC TESTING. ADAPTER TIGHTENED, RETESTED, AND PASSED.
Violation Division:	San Luis Obispo County Environmental Health
Violation Program:	UST
Violation Source:	CERS,

Site ID:	9306
Site Name:	ATASCADERO CHEVRON
Violation Date:	11-21-2016
Citation:	23 CCR 16 2636(f)(1) - California Code of Regulations, Title 23, Chapter 16, Section(s) 2636(f)(1)
Violation Description:	Failure of the leak detection equipment to have an audible and visual alarm as required.
Violation Notes:	Returned to compliance on 12/20/2016. DETERMINE CAUSE OF FAILURE OF VEEDER AUDIBLE AND VISUAL ALARM AND REPAIR, BY 11/28/2016 THE VR IS NOT ALARMING NOR LIGHTS FLASHING, HOWEVER, POSITIVE SHUT DOWN ON PUMP DURING SENSOR TESTING.
Violation Division:	San Luis Obispo County Environmental Health
Violation Program:	UST
Violation Source:	CERS,

Site ID:	9306
Site Name:	ATASCADERO CHEVRON
Violation Date:	11-07-2019
Citation:	23 CCR 16 2636(f)(1) - California Code of Regulations, Title 23, Chapter 16, Section(s) 2636(f)(1)
Violation Description:	Failure of the leak detection equipment to have an audible and visual alarm as required.
Violation Notes:	Returned to compliance on 11/07/2019. Alarm light observed functional; however, audible alarm was not working. Repaired during inspection. No violation.
Violation Division:	San Luis Obispo County Environmental Health
Violation Program:	UST
Violation Source:	CERS,

ATASCADERO CHEVRON (Continued) **S101593623**

Site ID:	9306
Site Name:	ATASCADERO CHEVRON
Violation Date:	06-09-2022
Citation:	23 CCR 16 2641(a) - California Code of Regulations, Title 23, Chapter 16, Section(s) 2641(a)
Violation Description:	Failure of leak detection equipment to be located such that equipment is capable of detecting a leak at the earliest possible opportunity.
Violation Notes:	Returned to compliance on 08/24/2022. The following sensors were observed raised from the lowest point of the sump or UDC and unable to detect a leak at the earliest opportunity: DSL main STP sump sensor, DSL syphon STP sump sensor, 91 STP sump sensor, DSL syhpon fill sump sensor, UDC #5/6 sensor, and UDC #14B sensor. Liquid was observed in the DSL main STP sump, DSL syphon STP sump, DSL syphon fill sump, and UDC #5/6. After technician moved sensors to lowest position, the DSL main STP sensor (L-12) and DSL syphon fill sensor (L-8) went into alarm at Veeder Root monitoring panel. Per UST tech Mike, liquid in fill and STP sumps were consistent with water using water finding paste. Per UST tech Scott, liquid in UDC #5/6 consistent with water/fuel mixture. Review of alarm history and designated operator reports show L-12 fuel alarms on 3/28/22, 12/29/21, 12/26/21, 12/23/21, 12/17/21, 12/12/21,and 10/25/21 were responded to by site personnel removing liquid from the DSL main STP sump. This is a significant [Truncated]
Violation Division:	San Luis Obispo County Environmental Health
Violation Program:	UST
Violation Source:	CERS,

Site ID:	9306
Site Name:	ATASCADERO CHEVRON
Violation Date:	05-19-2015
Citation:	HSC 6.7 25284 - California Health and Safety Code, Chapter 6.7, Section(s) 25284
Violation Description:	Failure to obtain and maintain a valid operation permit from the CUPA.
Violation Notes:	Returned to compliance on 08/06/2015.
Violation Division:	San Luis Obispo County Environmental Health
Violation Program:	UST
Violation Source:	CERS,

Site ID:	9306
Site Name:	ATASCADERO CHEVRON
Violation Date:	06-09-2022
Citation:	HSC 6.7 25291(a)(2) - California Health and Safety Code, Chapter 6.7, Section(s) 25291(a)(2)
Violation Description:	Failure to maintain secondary containment (e.g., failure of secondary containment testing).
Violation Notes:	Returned to compliance on 12/20/2022. 91 vent line and DSL syphon vent line failed one-hour pressure test, possibly due to failing test boots. Diagnose, repair, and retest within 30 days. Contact your inspector at aavan@co.slo.ca.us to schedule retest.
Violation Division:	San Luis Obispo County Environmental Health
Violation Program:	UST
Violation Source:	CERS,

Site ID:	9306
Site Name:	ATASCADERO CHEVRON
Violation Date:	11-19-2015
Citation:	23 CCR 16 2641(a) - California Code of Regulations, Title 23, Chapter

ATASCADERO CHEVRON (Continued) **S101593623**

16, Section(s) 2641(a)
Violation Description: Failure of sensor to be located in the proper position/location.
Violation Notes: Returned to compliance on 11/19/2015. Master diesel turbine sump sensor not positioned at the lowest point in the sump. repositioned during inspection. No violation.
Violation Division: San Luis Obispo County Environmental Health
Violation Program: UST
Violation Source: CERS,

Site ID: 9306
Site Name: ATASCADERO CHEVRON
Violation Date: 06-09-2022
Citation: 23 CCR 16 2712 - California Code of Regulations, Title 23, Chapter 16, Section(s) 2712
Violation Description: Failure to comply with any of the applicable requirements of the permit issued for the operation of the UST system.
Violation Notes: Returned to compliance on 08/24/2022. See UT29.
Violation Division: San Luis Obispo County Environmental Health
Violation Program: UST
Violation Source: CERS,

Site ID: 9306
Site Name: ATASCADERO CHEVRON
Violation Date: 05-19-2015
Citation: HSC 6.7 25286(a) - California Health and Safety Code, Chapter 6.7, Section(s) 25286(a)
Violation Description: Failure to submit an complete and accurate application for a permit to operate an underground storage tank, or for renewal of the permit.
Violation Notes: Returned to compliance on 08/06/2015.
Violation Division: San Luis Obispo County Environmental Health
Violation Program: UST
Violation Source: CERS,

Site ID: 9306
Site Name: ATASCADERO CHEVRON
Violation Date: 05-19-2015
Citation: 23 CCR 16 2715(f) - California Code of Regulations, Title 23, Chapter 16, Section(s) 2715(f)
Violation Description: Failure to comply with one or more of the following: provide training to facility employee(s) responsible for proper operation and maintenance every 12 months and/or train new employee(s) who are responsible for proper operation and maintenance within 30-days of hire and/or to have at least one employee present during operating hours that has been trained in the proper operation and maintenance of the UST system.
Violation Notes: Returned to compliance on 08/06/2015.
Violation Division: San Luis Obispo County Environmental Health
Violation Program: UST
Violation Source: CERS,

Site ID: 9306
Site Name: ATASCADERO CHEVRON
Violation Date: 07-01-2019
Citation: HSC 6.7 25291(a)(2) - California Health and Safety Code, Chapter 6.7, Section(s) 25291(a)(2)
Violation Description: Failure to maintain secondary containment (e.g., failure of secondary containment testing).

ATASCADERO CHEVRON (Continued) **S101593623**

Violation Notes:	Returned to compliance on 08/02/2019. 87 annular failed vacuum re-test. Submit a failed system assessment within 14 days and an approved repair permit with fees within 30 days. All final repairs must be completed within 120 days.
Violation Division:	San Luis Obispo County Environmental Health
Violation Program:	UST
Violation Source:	CERS,
Site ID:	9306
Site Name:	ATASCADERO CHEVRON
Violation Date:	11-19-2015
Citation:	23 CCR 16 2638 - California Code of Regulations, Title 23, Chapter 16, Section(s) 2638
Violation Description:	Failure to test leak detection equipment as required every 12 months (VPH, sensor, LLD, ATG, etc.) and/or submit monitoring system certification to the CUPA within 30 days of completion of the test
Violation Notes:	Returned to compliance on 11/30/2015. Please ensure a copy of the monitoring system certification report is sent to me within 30 days.
Violation Division:	San Luis Obispo County Environmental Health
Violation Program:	UST
Violation Source:	CERS,
Site ID:	9306
Site Name:	ATASCADERO CHEVRON
Violation Date:	11-21-2016
Citation:	23 CCR 16 2636(f)(5) - California Code of Regulations, Title 23, Chapter 16, Section(s) 2636(f)(5)
Violation Description:	"Failure to meet one or more of the following monitoring requirements in lieu of the requirement to be tightness tested annually: The monitoring system maintains all product piping outside the dispenser to be fail-safe and shut down the pump when a leak is detected. The monitoring system shuts down the pump or stops flow when a leak is detected in the under dispenser containment (UDC)."
Violation Notes:	Returned to compliance on 11/21/2016. DIESEL SYPHON ANNULAR FAILED, REPLACED, RETESTED AND PASSED.
Violation Division:	San Luis Obispo County Environmental Health
Violation Program:	UST
Violation Source:	CERS,
Site ID:	9306
Site Name:	ATASCADERO CHEVRON
Violation Date:	06-06-2019
Citation:	HSC 6.7 25291(a)(2) - California Health and Safety Code, Chapter 6.7, Section(s) 25291(a)(2)
Violation Description:	Failure to maintain secondary containment (e.g., failure of secondary containment testing).
Violation Notes:	Returned to compliance on 07/01/2019. See UT48 and schedule witnessed testing of Diesel Main STP sump with new test boot. UDCs remain to be tested. Please schedule UDCs to be tested concurrently with retesting of failed annulars and piping.
Violation Division:	San Luis Obispo County Environmental Health
Violation Program:	UST
Violation Source:	CERS,
Site ID:	9306
Site Name:	ATASCADERO CHEVRON
Violation Date:	10-19-2023

ATASCADERO CHEVRON (Continued) **S101593623**

Citation:	23 CCR 16 2712 - California Code of Regulations, Title 23, Chapter 16, Section(s) 2712
Violation Description:	Failure to comply with any of the applicable requirements of the permit issued for the operation of the UST system.
Violation Notes:	Returned to compliance on 01/16/2024. DISPOSE OF HAZARDOUS WASTE DRUMS (TWO FULL DRUMS AND ONE HALF STORED IN CAR WAS) THROUGH REGISTERED HAZARDOUS WASTE TRANSPORTER WITH IN 30 DAYS. PROVIDE MANIFEST TO YOUR INSPECTOR AT DBREWER@CO.SLO.CA.US. ALL HAZARDOUS WASTE CONTAINERS MUST BE CLOSED/SEALED AND LABELED.
Violation Division:	San Luis Obispo County Environmental Health
Violation Program:	UST
Violation Source:	CERS,
Site ID:	9306
Site Name:	ATASCADERO CHEVRON
Violation Date:	06-06-2019
Citation:	HSC 6.7 25291(a)(2) - California Health and Safety Code, Chapter 6.7, Section(s) 25291(a)(2)
Violation Description:	Failure to maintain secondary containment (e.g., failure of secondary containment testing).
Violation Notes:	Returned to compliance on 08/02/2019. All annulars failed testing. Schedule witnessed retest of annulars with your inspector within 30 days.
Violation Division:	San Luis Obispo County Environmental Health
Violation Program:	UST
Violation Source:	CERS,
Site ID:	9306
Site Name:	ATASCADERO CHEVRON
Violation Date:	11-03-2021
Citation:	HSC 6.7 25284.2 - California Health and Safety Code, Chapter 6.7, Section(s) 25284.2
Violation Description:	"Failure to meet one or more of the following requirements: Install or maintain a liquid-tight spill container. Have a minimum capacity of five gallons. Have a functional drain valve or other method for the removal of liquid from the spill container. Be resistant to galvanic corrosion. Perform a tightness test at installation, every 12 months thereafter, or within 30 days after a repair to the spill container. Tested using applicable manufacturer guidelines, industry codes, engineering standards, or a method approved by a professional engineer. Tested by a certified UST service technician. Maintain records of spill containment testing for 36 months. "
Violation Notes:	Returned to compliance on 11/05/2021. UDCs #1/2, 7/8 wiping at 91 product at shear valves. Liquid/product observed at all diesel UDCs -Service technician verified/tested liquid to be product at 13/14 UDC, apx 0.5 gallon of product. Determine the cause of the leak, repair, and send your inspector a copy of the work order within 30 days at ltapiavillasenor@co.slo.ca.us.
Violation Division:	San Luis Obispo County Environmental Health
Violation Program:	UST
Violation Source:	CERS,
Site ID:	9306
Site Name:	ATASCADERO CHEVRON
Violation Date:	06-09-2022
Citation:	HSC 6.7 25292.1(a) - California Health and Safety Code, Chapter 6.7, Section(s) 25292.1(a)

ATASCADERO CHEVRON (Continued) **S101593623**

Violation Description: Failure to operate the UST system to prevent unauthorized releases including leaks, spills, and/or overfills.
Violation Notes: Returned to compliance on 07/20/2022. Liquid observed in UDCs 5/6, 11B, 11/12 and 13/14. Active leak observed at union in UDC 11/12. UST tech repaired leak in UDC 11/12 and removed liquid from all UDCs. Per technician Scott, active leaks were not observed in additional UDCs. Have designated operator check UDCs 5/6, 11B, 11/12 and 13/14 for signs of leaks/liquid during next monthly inspection and provide findings to your inspector at aavan@co.slo.ca.us.
Violation Division: San Luis Obispo County Environmental Health
Violation Program: UST
Violation Source: CERS,

Site ID: 9306
Site Name: ATASCADERO CHEVRON
Violation Date: 11-07-2019
Citation: HSC 6.7 25284.2 - California Health and Safety Code, Chapter 6.7, Section(s) 25284.2
Violation Description: "Failure to meet one or more of the following requirements: Install or maintain a liquid-tight spill container. Have a minimum capacity of five gallons. Have a functional drain valve or other method for the removal of liquid from the spill container. Be resistant to galvanic corrosion. Perform a tightness test at installation, every 12 months thereafter, or within 30 days after a repair to the spill container. Tested using applicable manufacturer guidelines, industry codes, engineering standards, or a method approved by a professional engineer. Tested by a certified UST service technician. Maintain records of spill containment testing for 36 months. "
Violation Notes: Returned to compliance on 12/03/2019. Rags removed from diesel syphon/main spill buckets. Instruct employees and delivery drivers to maintain spill buckets free of debris. Diesel observed in UDC 12B. Remove fuel and clean UDC. Determine cause of leak and repair if necessary. Send your inspector a copy of the work order within 30 days at aavan@co.slo.ca.us.
Violation Division: San Luis Obispo County Environmental Health
Violation Program: UST
Violation Source: CERS,

Site ID: 9306
Site Name: ATASCADERO CHEVRON
Violation Date: 11-19-2015
Citation: Un-Specified
Violation Description: UST Program - Administration/Documentation - For use of Local Ordinance only
Violation Notes: Returned to compliance on 11/30/2015. Please send me a copy of the last waste pickup manifest. Ensure a copy of all waste pickups are maintained onsite for future inspections.
Violation Division: San Luis Obispo County Environmental Health
Violation Program: UST
Violation Source: CERS,

Evaluation:
Eval General Type: Other/Unknown
Eval Date: 01-09-2023
Violations Found: No
Eval Type: Other, not routine, done by local agency
Eval Notes: Violation corrected. Received manifest for haz waste disposal.

ATASCADERO CHEVRON (Continued) **S101593623**

Eval Division: San Luis Obispo County Environmental Health
Eval Program: UST
Eval Source: CERS,

Eval General Type: Other/Unknown
Eval Date: 01-16-2024
Violations Found: No
Eval Type: Other, not routine, done by local agency
Eval Notes: Site visit to confirm violation correction. Observed manifest for three drums of waste water and overspill container free of debris.
Eval Division: San Luis Obispo County Environmental Health
Eval Program: UST
Eval Source: CERS,

Eval General Type: Other/Unknown
Eval Date: 06-06-2019
Violations Found: Yes
Eval Type: Other, not routine, done by local agency
Eval Notes: On site with Mike Gutierrez of Paradise Services for triennial SB9889 secondary containment testing. I witnessed testing of all tank annulars, product, vents, and vapor lines; and tank top sumps with the exception of diesel main STP sump and product line. UDCs remain to be tested. Items marked N/A not addressed during inspection.
Eval Division: San Luis Obispo County Environmental Health
Eval Program: UST
Eval Source: CERS,

Eval General Type: Other/Unknown
Eval Date: 06-09-2022
Violations Found: Yes
Eval Type: Other, not routine, done by local agency
Eval Notes: On site with Mike Gutierrez of Paradise Services for triennial SB989 secondary containment testing. Items marked N/A not addressed during inspection. Ensure a copy of the testing report is sent to your inspector within 30 days. In light of COVID19, CUPA Inspector signing for Julie Fedora.
Eval Division: San Luis Obispo County Environmental Health
Eval Program: UST
Eval Source: CERS,

Eval General Type: Other/Unknown
Eval Date: 08-19-2019
Violations Found: No
Eval Type: Other, not routine, done by local agency
Eval Notes: Not reported
Eval Division: San Luis Obispo County Environmental Health
Eval Program: UST
Eval Source: CERS,

Eval General Type: Other/Unknown
Eval Date: 09-11-2015
Violations Found: No
Eval Type: Other, not routine, done by local agency
Eval Notes: Not reported
Eval Division: San Luis Obispo County Environmental Health
Eval Program: UST
Eval Source: CERS,

ATASCADERO CHEVRON (Continued) **S101593623**

Eval General Type: Compliance Evaluation Inspection
Eval Date: 11-04-2020
Violations Found: No
Eval Type: Routine done by local agency
Eval Notes: On site with Mike Gutierrez of Paradise Services for annual monitoring system certification. Overfill prevention tested December 2019. Items marked N/A not addressed during inspection. Ensure a copy of the testing report is sent to your inspector within 30 days. In light of COVID19, CUPA Inspector signing for Julie Fedora.
Eval Division: San Luis Obispo County Environmental Health
Eval Program: HMRRP
Eval Source: CERS,

Eval General Type: Compliance Evaluation Inspection
Eval Date: 11-07-2019
Violations Found: No
Eval Type: Routine done by local agency
Eval Notes: On site with Mike Gutierrez of Paradise Services for annual monitoring system certification. Items marked N/A not addressed during inspection. Ensure DO Reports are clear as to what alarm is being responded to, what type of liquid is causing the alarm (fuel or water), and cause of alarm. Observed DO Reports lacking specificity (i.e. L10 alarm on 5/27/19 documenting removal of 1 cup from DSL annular). Ensure a copy of the testing report is sent to your inspector within 30 days.
Eval Division: San Luis Obispo County Environmental Health
Eval Program: HMRRP
Eval Source: CERS,

Eval General Type: Compliance Evaluation Inspection
Eval Date: 11-08-2018
Violations Found: No
Eval Type: Routine done by local agency
Eval Notes: Not reported
Eval Division: San Luis Obispo County Environmental Health
Eval Program: HMRRP
Eval Source: CERS,

Eval General Type: Compliance Evaluation Inspection
Eval Date: 11-19-2015
Violations Found: No
Eval Type: Routine done by local agency
Eval Notes: Not reported
Eval Division: San Luis Obispo County Environmental Health
Eval Program: HMRRP
Eval Source: CERS,

Eval General Type: Compliance Evaluation Inspection
Eval Date: 11-21-2017
Violations Found: Yes
Eval Type: Routine done by local agency
Eval Notes: Not reported
Eval Division: San Luis Obispo County Environmental Health
Eval Program: UST
Eval Source: CERS,

Eval General Type: Other/Unknown

ATASCADERO CHEVRON (Continued) **S101593623**

Eval Date: 11-22-2017
Violations Found: No
Eval Type: Other, not routine, done by local agency
Eval Notes: Received documentation of haz waste pick-up. Cleared outstanding violation.
Eval Division: San Luis Obispo County Environmental Health
Eval Program: UST
Eval Source: CERS,

Eval General Type: Other/Unknown
Eval Date: 11-30-2015
Violations Found: No
Eval Type: Other, not routine, done by local agency
Eval Notes: Not reported
Eval Division: San Luis Obispo County Environmental Health
Eval Program: UST
Eval Source: CERS,

Eval General Type: Other/Unknown
Eval Date: 11-30-2022
Violations Found: No
Eval Type: Other, not routine, done by local agency
Eval Notes: VIOLATION CLEARED HERE, BUT BEING FOLLOWED UP BY AUSTIN AVAN. SITE IS NOT IN COMPLIANCE
Eval Division: San Luis Obispo County Environmental Health
Eval Program: UST
Eval Source: CERS,

Eval General Type: Other/Unknown
Eval Date: 12-20-2022
Violations Found: No
Eval Type: Other, not routine, done by local agency
Eval Notes: Post-concrete testing of diesel syphon vent line with Paradise Services. Vent secondary passed testing. 87, 91, and DSL vent passed testing as well to verify piping not affected during concrete pour.
Eval Division: San Luis Obispo County Environmental Health
Eval Program: UST
Eval Source: CERS,

Eval General Type: Compliance Evaluation Inspection
Eval Date: 10-20-2022
Violations Found: No
Eval Type: Routine done by local agency
Eval Notes: Violation UT48 cited during secondary containment testing for the failed diesel syphon vent line remains outstanding. A Notice of Violation Hearing is scheduled in our office on 11/17/2022. Contact your inspector at aavan@co.slo.ca.us with any questions. On site with Mike Gutierrez of Paradise Services for annual monitoring system certification. Items marked N/A not addressed during inspection. Ensure a copy of the inspection report is sent to your inspector within 30 days. In light of COVID19, CUPA Inspector signing for Julie Fedora.
Eval Division: San Luis Obispo County Environmental Health
Eval Program: HMRRP
Eval Source: CERS,

Eval General Type: Compliance Evaluation Inspection

ATASCADERO CHEVRON (Continued) **S101593623**

Eval Date: 11-03-2021
Violations Found: Yes
Eval Type: Routine done by local agency
Eval Notes: On site with Mike Gutierrez of Paradise Services for annual monitoring system certification. Overfill prevention tested October 2021. Secondary containment (SB989) tested 2019. Items marked N/A not addressed during inspection. Ensure a copy of the testing report is sent to your inspector within 30 days.
Eval Division: San Luis Obispo County Environmental Health
Eval Program: UST
Eval Source: CERS,

Eval General Type: Other/Unknown
Eval Date: 11-22-2016
Violations Found: No
Eval Type: Other, not routine, done by local agency
Eval Notes: Portal submission review; clear BP 01 violation
Eval Division: San Luis Obispo County Environmental Health
Eval Program: HMRRP
Eval Source: CERS,

Eval General Type: Other/Unknown
Eval Date: 12-03-2019
Violations Found: No
Eval Type: Other, not routine, done by local agency
Eval Notes: Violation noted as corrected. Work order received from Paradise Services documenting repair of shoulder nipple in UDC 12B.
Eval Division: San Luis Obispo County Environmental Health
Eval Program: UST
Eval Source: CERS,

Eval General Type: Other/Unknown
Eval Date: 12-09-2016
Violations Found: No
Eval Type: Other, not routine, done by local agency
Eval Notes: ON SITE TO WITNESS PRESSURE TESTING OF 4 VENT LINES AND SIPHON LINE BETWEEN PRIMARY AND SECONDARY DIESEL TANKS, AFTER REPAIR. ALL 4 VENT LINES PASSED. SIPHON LINE FAILED INITIAL TESTING, FITTINGS TIGHTENED, RETESTED, AND PASSED. HYDROSTATIC TESTING OF PRIMARY DIESEL TANK TURBINE SUMP NOT TESTED.
Eval Division: San Luis Obispo County Environmental Health
Eval Program: UST
Eval Source: CERS,

Eval General Type: Other/Unknown
Eval Date: 12-14-2016
Violations Found: No
Eval Type: Other, not routine, done by local agency
Eval Notes: Onsite with Jonathon of Triton Services for final SB 989 repair testing - diesel turbine sump passed testing. This facility is now in full compliance. Items marked N/A not addressed during this inspection.
Eval Division: San Luis Obispo County Environmental Health
Eval Program: UST
Eval Source: CERS,

Eval General Type: Other/Unknown

ATASCADERO CHEVRON (Continued) **S101593623**

Eval Date: 08-02-2019
Violations Found: Yes
Eval Type: Other, not routine, done by local agency
Eval Notes: On site with Mike Gutierrez of Paradise Services for chargeable reinspection of triennial SB 989 secondary containment testing. 87 annular and 87 vent line passed re-test. Items marked N/A not addressed during inspection.
Eval Division: San Luis Obispo County Environmental Health
Eval Program: UST
Eval Source: CERS,

Eval General Type: Other/Unknown
Eval Date: 08-20-2019
Violations Found: No
Eval Type: Other, not routine, done by local agency
Eval Notes: Post concrete pressure test - diesel vent passed
Eval Division: San Luis Obispo County Environmental Health
Eval Program: UST
Eval Source: CERS,

Eval General Type: Compliance Evaluation Inspection
Eval Date: 11-04-2020
Violations Found: Yes
Eval Type: Routine done by local agency
Eval Notes: Not reported
Eval Division: San Luis Obispo County Environmental Health
Eval Program: UST
Eval Source: CERS,

Eval General Type: Compliance Evaluation Inspection
Eval Date: 11-07-2019
Violations Found: Yes
Eval Type: Routine done by local agency
Eval Notes: Not reported
Eval Division: San Luis Obispo County Environmental Health
Eval Program: UST
Eval Source: CERS,

Eval General Type: Compliance Evaluation Inspection
Eval Date: 11-08-2018
Violations Found: Yes
Eval Type: Routine done by local agency
Eval Notes: Not reported
Eval Division: San Luis Obispo County Environmental Health
Eval Program: UST
Eval Source: CERS,

Eval General Type: Compliance Evaluation Inspection
Eval Date: 11-21-2013
Violations Found: No
Eval Type: Routine done by local agency
Eval Notes: Not reported
Eval Division: San Luis Obispo County Environmental Health
Eval Program: HMRRP
Eval Source: CERS,

Eval General Type: Compliance Evaluation Inspection

ATASCADERO CHEVRON (Continued) **S101593623**

Eval Date: 11-21-2016
Violations Found: Yes
Eval Type: Routine done by local agency
Eval Notes: ON SITE WITH ICC TECHNICIAN, MIKE GUTIERREZ, FOR ANNUAL MONITOR CERTIFICATION.
Eval Division: San Luis Obispo County Environmental Health
Eval Program: UST
Eval Source: CERS,

Eval General Type: Compliance Evaluation Inspection
Eval Date: 11-21-2017
Violations Found: No
Eval Type: Routine done by local agency
Eval Notes: On site with Mike Gutierrez of Paradise Services for annual monitoring system certification. Cold started Veeder Root prior to testing to fix light/alarm. Light/alarm tested good during certification. Send work order for work performed on Veeder Root in February 2017 that was noted on the DO inspection and caused an L1 Fuel Alarm on 2/10. New employees shall be trained by designated operator within 30 days of hire. An employee who has received the on site training from the DO within the past 12 months must be working during operating hours. Ensure two new employees, Christie and Brandon, are trained at the next DO inspection and send a copy of the training sign-in sheet to your inspector. Hazardous Materials Business Plan shall be updated/certified as accurate no later than 11/26/17 to avoid a Notice of Violation Letter. Ensure a copy of the testing report is sent to your inspector within 30 days.
Eval Division: San Luis Obispo County Environmental Health
Eval Program: HMRRP
Eval Source: CERS,

Eval General Type: Other/Unknown
Eval Date: 12-09-2022
Violations Found: No
Eval Type: Other, not routine, done by local agency
Eval Notes: Pre-concrete testing of diesel syphon vent line with Red Hills and Paradise Services. Vent secondary passed testing. 87, 91, and DSL passed testing as well to verify removal of overburden did not affect piping.
Eval Division: San Luis Obispo County Environmental Health
Eval Program: UST
Eval Source: CERS,

Eval General Type: Other/Unknown
Eval Date: 12-28-2020
Violations Found: No
Eval Type: Other, not routine, done by local agency
Eval Notes: Violation noted as corrected. Received work order.
Eval Division: San Luis Obispo County Environmental Health
Eval Program: UST
Eval Source: CERS,

Eval General Type: Other/Unknown
Eval Date: 02-14-2025
Violations Found: No
Eval Type: Other, not routine, done by local agency
Eval Notes: Not reported

ATASCADERO CHEVRON (Continued) **S101593623**

Eval Division: San Luis Obispo County Environmental Health
Eval Program: UST
Eval Source: CERS,

Eval General Type: Other/Unknown
Eval Date: 06-14-2016
Violations Found: Yes
Eval Type: Other, not routine, done by local agency
Eval Notes: On site with Paradise Services for the triennial SB 989 secondary containment testing. Items marked N/A not addressed during this inspection. I witnessed testing of all tank annulars, product, vents, and vapor lines; and tank top sumps. Under dispenser containers remain to be tested.
Eval Division: San Luis Obispo County Environmental Health
Eval Program: UST
Eval Source: CERS,

Eval General Type: Other/Unknown
Eval Date: 08-06-2015
Violations Found: No
Eval Type: Other, not routine, done by local agency
Eval Notes: Not reported
Eval Division: San Luis Obispo County Environmental Health
Eval Program: UST
Eval Source: CERS,

Eval General Type: Compliance Evaluation Inspection
Eval Date: 10-17-2024
Violations Found: No
Eval Type: Routine done by local agency
Eval Notes: On site with Mike Gutierrez of Paradise Services for the annual monitoring system certification and OPI testing. Ensure to provide the testing report to your health inspector within 30 days. Items noted as N/A were not address during the inspection.
Eval Division: San Luis Obispo County Environmental Health
Eval Program: HMRRP
Eval Source: CERS,

Eval General Type: Compliance Evaluation Inspection
Eval Date: 10-17-2024
Violations Found: Yes
Eval Type: Routine done by local agency
Eval Notes: Not reported
Eval Division: San Luis Obispo County Environmental Health
Eval Program: UST
Eval Source: CERS,

Eval General Type: Compliance Evaluation Inspection
Eval Date: 10-19-2023
Violations Found: Yes
Eval Type: Routine done by local agency
Eval Notes: ON SITE WITH MIKE GUTIERREZ OF PARADISE SERVICES FOR ANNUAL MONITORING SYSTEM CERTIFICATION. 87 STP SUMP SENSOR WAS REPLACED ON SITE.
Eval Division: San Luis Obispo County Environmental Health
Eval Program: UST
Eval Source: CERS,

ATASCADERO CHEVRON (Continued) **S101593623**

Eval General Type: Other/Unknown
Eval Date: 01-26-2022
Violations Found: No
Eval Type: Other, not routine, done by local agency
Eval Notes: Violations corrected during NOVH Zoom meeting with owner.
Eval Division: San Luis Obispo County Environmental Health
Eval Program: UST
Eval Source: CERS,

Eval General Type: Other/Unknown
Eval Date: 05-19-2015
Violations Found: Yes
Eval Type: Other, not routine, done by local agency
Eval Notes: Not reported
Eval Division: San Luis Obispo County Environmental Health
Eval Program: HMRRP
Eval Source: CERS,

Eval General Type: Other/Unknown
Eval Date: 05-19-2015
Violations Found: Yes
Eval Type: Other, not routine, done by local agency
Eval Notes: Not reported
Eval Division: San Luis Obispo County Environmental Health
Eval Program: UST
Eval Source: CERS,

Eval General Type: Other/Unknown
Eval Date: 07-01-2019
Violations Found: Yes
Eval Type: Other, not routine, done by local agency
Eval Notes: On site with Mike Gutierrez of Paradise Services for reinspection of triennial SB989 secondary containment testing. Diesel Main STP sump and all UDCs passed hydrostatic testing. Items marked N/A not addressed during inspection.
Eval Division: San Luis Obispo County Environmental Health
Eval Program: UST
Eval Source: CERS,

Eval General Type: Other/Unknown
Eval Date: 07-29-2022
Violations Found: Yes
Eval Type: Other, not routine, done by local agency
Eval Notes: ON SITE WITH MIKE GUTIERREZ OF PARADISE SERVICES FOR RETESTING OF FAILED SECONDARY COMPONENTS. ITEMS MARKED "N/A" WERE NOT PART OF THIS REPORT.
Eval Division: San Luis Obispo County Environmental Health
Eval Program: UST
Eval Source: CERS,

Eval General Type: Other/Unknown
Eval Date: 01-25-2019
Violations Found: No
Eval Type: Other, not routine, done by local agency
Eval Notes: Repairs made, office hearing cancelled.
Eval Division: San Luis Obispo County Environmental Health
Eval Program: UST

ATASCADERO CHEVRON (Continued) **S101593623**

Eval Source: CERS,

Eval General Type: Other/Unknown
Eval Date: 07-31-2015
Violations Found: No
Eval Type: Other, not routine, done by local agency
Eval Notes: Not reported
Eval Division: San Luis Obispo County Environmental Health
Eval Program: HMRRP
Eval Source: CERS,

Eval General Type: Other/Unknown
Eval Date: 08-20-2019
Violations Found: No
Eval Type: Other, not routine, done by local agency
Eval Notes: On site with Triton Construction to witness post concrete pressure testing of the diesel vent line. The diesel vent pass a 1-hr pressure test. All items marked N/A not addressed during this inspection.
Eval Division: San Luis Obispo County Environmental Health
Eval Program: UST
Eval Source: CERS,

Eval General Type: Compliance Evaluation Inspection
Eval Date: 10-19-2023
Violations Found: No
Eval Type: Routine done by local agency
Eval Notes: Not reported
Eval Division: San Luis Obispo County Environmental Health
Eval Program: HMRRP
Eval Source: CERS,

Eval General Type: Compliance Evaluation Inspection
Eval Date: 10-20-2022
Violations Found: Yes
Eval Type: Routine done by local agency
Eval Notes: Not reported
Eval Division: San Luis Obispo County Environmental Health
Eval Program: UST
Eval Source: CERS,

Eval General Type: Compliance Evaluation Inspection
Eval Date: 11-03-2021
Violations Found: No
Eval Type: Routine done by local agency
Eval Notes: Not reported
Eval Division: San Luis Obispo County Environmental Health
Eval Program: HMRRP
Eval Source: CERS,

Eval General Type: Compliance Evaluation Inspection
Eval Date: 11-19-2015
Violations Found: Yes
Eval Type: Routine done by local agency
Eval Notes: Onsite with Paradise Services for the annual monitor certification. The triennial SB 989 secondary containment testing is due no later than June 2016.
Eval Division: San Luis Obispo County Environmental Health

ATASCADERO CHEVRON (Continued) **S101593623**

Eval Program: UST
Eval Source: CERS,

Eval General Type: Compliance Evaluation Inspection
Eval Date: 11-21-2013
Violations Found: Yes
Eval Type: Routine done by local agency
Eval Notes: Not reported
Eval Division: San Luis Obispo County Environmental Health
Eval Program: UST
Eval Source: CERS,

Eval General Type: Compliance Evaluation Inspection
Eval Date: 11-21-2016
Violations Found: Yes
Eval Type: Routine done by local agency
Eval Notes: Not reported
Eval Division: San Luis Obispo County Environmental Health
Eval Program: HMRRP
Eval Source: CERS,

Eval General Type: Other/Unknown
Eval Date: 12-14-2016
Violations Found: No
Eval Type: Other, not routine, done by local agency
Eval Notes: Not reported
Eval Division: San Luis Obispo County Environmental Health
Eval Program: UST
Eval Source: CERS,

Eval General Type: Other/Unknown
Eval Date: 12-30-2013
Violations Found: No
Eval Type: Other, not routine, done by local agency
Eval Notes: Not reported
Eval Division: San Luis Obispo County Environmental Health
Eval Program: UST
Eval Source: CERS,

Enforcement Action:
Site ID: 9306
Site Name: ATASCADERO CHEVRON
Site Address: 8955 MONTECITO AVE
Site City: ATASCADERO
Site Zip: 93422
Enf Action Date: 06-14-2016
Enf Action Type: Notice of Violation (Unified Program)
Enf Action Description: Notice of Violation Issued by the Inspector at the Time of Inspection
Enf Action Notes: Not reported
Enf Action Division: San Luis Obispo County Environmental Health
Enf Action Program: UST
Enf Action Source: CERS,

Coordinates:
Site ID: 9306
Facility Name: ATASCADERO CHEVRON

ATASCADERO CHEVRON (Continued) **S101593623**

Env Int Type Code:	HMBP
Program ID:	10435651
Coord Name:	Not reported
Ref Point Type Desc:	Center of a facility or station.,
Latitude:	35.465240
Longitude:	-120.649080

Affiliation:

Affiliation Type Desc:	Legal Owner
Entity Name:	WUTHERING HEITHS LLC.
Entity Title:	Not reported
Affiliation Address:	110 S. AKERS ST.
Affiliation City:	VISALIA
Affiliation State:	CA
Affiliation Country:	United States
Affiliation Zip:	93291
Affiliation Phone:	(559) 627-6900,

Affiliation Type Desc:	Operator
Entity Name:	GOLDEN RISSCO INC. dba ATASCADERO CHEVRON
Entity Title:	Not reported
Affiliation Address:	Not reported
Affiliation City:	Not reported
Affiliation State:	Not reported
Affiliation Country:	Not reported
Affiliation Zip:	Not reported
Affiliation Phone:	(559) 679-7056,

Affiliation Type Desc:	Parent Corporation
Entity Name:	ATASCADERO CHEVRON
Entity Title:	Not reported
Affiliation Address:	Not reported
Affiliation City:	Not reported
Affiliation State:	Not reported
Affiliation Country:	Not reported
Affiliation Zip:	Not reported
Affiliation Phone:	,

Affiliation Type Desc:	Property Owner
Entity Name:	WUTHERING HEIGHTS
Entity Title:	Not reported
Affiliation Address:	110 S. AKERS ST.
Affiliation City:	VISALIA
Affiliation State:	CA
Affiliation Country:	United States
Affiliation Zip:	93291
Affiliation Phone:	(559) 627-6900,

Affiliation Type Desc:	UST Property Owner Name
Entity Name:	Wuthering Heights LLC
Entity Title:	Not reported
Affiliation Address:	110 S. Akers
Affiliation City:	Visalia
Affiliation State:	Not reported
Affiliation Country:	United States
Affiliation Zip:	93291
Affiliation Phone:	(559) 679-7056,

ATASCADERO CHEVRON (Continued) **S101593623**

Affiliation Type Desc:	CUPA District
Entity Name:	SLO County Env Health
Entity Title:	Not reported
Affiliation Address:	2156 Sierra Way
Affiliation City:	San Luis Obispo
Affiliation State:	CA
Affiliation Country:	Not reported
Affiliation Zip:	93406
Affiliation Phone:	(805) 781-5544,

Affiliation Type Desc:	Identification Signer
Entity Name:	SHINE SARAN
Entity Title:	C.F.O/V.P./TREASURER
Affiliation Address:	Not reported
Affiliation City:	Not reported
Affiliation State:	Not reported
Affiliation Country:	Not reported
Affiliation Zip:	Not reported
Affiliation Phone:	,

Affiliation Type Desc:	UST Permit Applicant
Entity Name:	Shine Saran
Entity Title:	Owner
Affiliation Address:	Not reported
Affiliation City:	Not reported
Affiliation State:	Not reported
Affiliation Country:	Not reported
Affiliation Zip:	Not reported
Affiliation Phone:	(559) 679-7056,

Affiliation Type Desc:	UST Tank Operator
Entity Name:	Golden Rissco Inc.
Entity Title:	Not reported
Affiliation Address:	110 S. Akers
Affiliation City:	Visalia
Affiliation State:	Not reported
Affiliation Country:	USA
Affiliation Zip:	93291
Affiliation Phone:	(559) 679-7056,

Affiliation Type Desc:	Facility Mailing Address
Entity Name:	Mailing Address
Entity Title:	Not reported
Affiliation Address:	8955 MONTECITO AVE
Affiliation City:	ATASCADERO
Affiliation State:	CA
Affiliation Country:	Not reported
Affiliation Zip:	93422
Affiliation Phone:	,

Affiliation Type Desc:	Local Agency Caseworker
Entity Name:	LINNEA GROSSMAN - SAN LUIS OBISPO COUNTY
Entity Title:	Not reported
Affiliation Address:	2156 SIERRA WAY
Affiliation City:	SAN LUIS OBISPO
Affiliation State:	CA
Affiliation Country:	Not reported

ATASCADERO CHEVRON (Continued) **S101593623**

Affiliation Zip:	Not reported
Affiliation Phone:	8057814917,
Affiliation Type Desc:	Document Preparer
Entity Name:	Tom Prichard
Entity Title:	Not reported
Affiliation Address:	Not reported
Affiliation City:	Not reported
Affiliation State:	Not reported
Affiliation Country:	Not reported
Affiliation Zip:	Not reported
Affiliation Phone:	,
Affiliation Type Desc:	Environmental Contact
Entity Name:	Golden Rissco Inc.
Entity Title:	Not reported
Affiliation Address:	110 S. AKERS RD.
Affiliation City:	VISALIA
Affiliation State:	CA
Affiliation Country:	Not reported
Affiliation Zip:	93291
Affiliation Phone:	,
Affiliation Type Desc:	UST Tank Owner
Entity Name:	Wuthering Heights LLC
Entity Title:	Not reported
Affiliation Address:	110 S. Akers
Affiliation City:	Visalia
Affiliation State:	Not reported
Affiliation Country:	USA
Affiliation Zip:	93291
Affiliation Phone:	(559) 679-7056,

Count: 1 records.

ORPHAN SUMMARY

City	EDR ID	Site Name	Site Address	Zip	Database(s)
ATASCADERO	S101482184	CHEVRON ATASCADERO PUMPING STATION	HWY 41 5 MILES EAST OF ATASCAD	93422	ENVIROSTOR

GOVERNMENT RECORDS SEARCHED / DATA CURRENCY TRACKING

To maintain currency of the following federal and state databases, EDR contacts the appropriate governmental agency on a monthly or quarterly basis, as required.

Number of Days to Update: Provides confirmation that EDR is reporting records that have been updated within 90 days from the date the government agency made the information available to the public.

STANDARD ENVIRONMENTAL RECORDS

Lists of Federal NPL (Superfund) sites

NPL: National Priority List

National Priorities List (Superfund). The NPL is a subset of CERCLIS and identifies over 1,200 sites for priority cleanup under the Superfund Program. NPL sites may encompass relatively large areas. As such, EDR provides polygon coverage for over 1,000 NPL site boundaries produced by EPA's Environmental Photographic Interpretation Center (EPIC) and regional EPA offices.

Date of Government Version: 12/26/2025
Date Data Arrived at EDR: 01/05/2026
Date Made Active in Reports: 01/22/2026
Number of Days to Update: 17

Source: EPA
Telephone: N/A
Last EDR Contact: 02/02/2026
Next Scheduled EDR Contact: 04/06/2026
Data Release Frequency: Quarterly

NPL Site Boundaries

Sources:

EPA's Environmental Photographic Interpretation Center (EPIC)
Telephone: 202-564-7333

EPA Region 1
Telephone 617-918-1143

EPA Region 3
Telephone 215-814-5418

EPA Region 4
Telephone 404-562-8033

EPA Region 5
Telephone 312-886-6686

EPA Region 6
Telephone: 214-655-6659

EPA Region 7
Telephone: 913-551-7247

EPA Region 8
Telephone: 303-312-6774

EPA Region 9
Telephone: 415-947-4246

EPA Region 10
Telephone 206-553-8665

Proposed NPL: Proposed National Priority List Sites

A site that has been proposed for listing on the National Priorities List through the issuance of a proposed rule in the Federal Register. EPA then accepts public comments on the site, responds to the comments, and places on the NPL those sites that continue to meet the requirements for listing.

Date of Government Version: 12/26/2025
Date Data Arrived at EDR: 01/05/2026
Date Made Active in Reports: 01/22/2026
Number of Days to Update: 17

Source: EPA
Telephone: N/A
Last EDR Contact: 02/02/2026
Next Scheduled EDR Contact: 04/06/2026
Data Release Frequency: Quarterly

NPL LIENS: Federal Superfund Liens

Federal Superfund Liens. Under the authority granted the USEPA by CERCLA of 1980, the USEPA has the authority to file liens against real property in order to recover remedial action expenditures or when the property owner received notification of potential liability. USEPA compiles a listing of filed notices of Superfund Liens.

Date of Government Version: 10/15/1991
Date Data Arrived at EDR: 02/02/1994
Date Made Active in Reports: 03/30/1994
Number of Days to Update: 56

Source: EPA
Telephone: 202-564-4267
Last EDR Contact: 08/15/2011
Next Scheduled EDR Contact: 11/28/2011
Data Release Frequency: No Update Planned

Lists of Federal Delisted NPL sites

Delisted NPL: National Priority List Deletions

The National Oil and Hazardous Substances Pollution Contingency Plan (NCP) establishes the criteria that the EPA uses to delete sites from the NPL. In accordance with 40 CFR 300.425.(e), sites may be deleted from the NPL where no further response is appropriate.

Date of Government Version: 12/26/2025
Date Data Arrived at EDR: 01/05/2026
Date Made Active in Reports: 01/22/2026
Number of Days to Update: 17

Source: EPA
Telephone: N/A
Last EDR Contact: 02/02/2026
Next Scheduled EDR Contact: 04/06/2026
Data Release Frequency: Quarterly

Lists of Federal sites subject to CERCLA removals and CERCLA orders

FEDERAL FACILITY: Federal Facility Site Information listing

A listing of National Priority List (NPL) and Base Realignment and Closure (BRAC) sites found in the Comprehensive Environmental Response, Compensation and Liability Information System (CERCLIS) Database where EPA Federal Facilities Restoration and Reuse Office is involved in cleanup activities.

Date of Government Version: 09/22/2025
Date Data Arrived at EDR: 09/23/2025
Date Made Active in Reports: 11/18/2025
Number of Days to Update: 56

Source: Environmental Protection Agency
Telephone: 703-603-8704
Last EDR Contact: 12/10/2025
Next Scheduled EDR Contact: 04/06/2026
Data Release Frequency: Varies

SEMS: Superfund Enterprise Management System

SEMS (Superfund Enterprise Management System) tracks hazardous waste sites, potentially hazardous waste sites, and remedial activities performed in support of EPA's Superfund Program across the United States. The list was formerly know as CERCLIS, renamed to SEMS by the EPA in 2015. The list contains data on potentially hazardous waste sites that have been reported to the USEPA by states, municipalities, private companies and private persons, pursuant to Section 103 of the Comprehensive Environmental Response, Compensation, and Liability Act (CERCLA). This dataset also contains sites which are either proposed to or on the National Priorities List (NPL) and the sites which are in the screening and assessment phase for possible inclusion on the NPL.

Date of Government Version: 12/26/2025
Date Data Arrived at EDR: 01/05/2026
Date Made Active in Reports: 01/22/2026
Number of Days to Update: 17

Source: EPA
Telephone: 800-424-9346
Last EDR Contact: 02/02/2026
Next Scheduled EDR Contact: 04/20/2026
Data Release Frequency: Quarterly

Lists of Federal CERCLA sites with NFRAP

SEMS-ARCHIVE: Superfund Enterprise Management System Archive

SEMS-ARCHIVE (Superfund Enterprise Management System Archive) tracks sites that have no further interest under the Federal Superfund Program based on available information. The list was formerly known as the CERCLIS-NFRAP, renamed to SEMS ARCHIVE by the EPA in 2015. EPA may perform a minimal level of assessment work at a site while it is archived if site conditions change and/or new information becomes available. Archived sites have been removed and archived from the inventory of SEMS sites. Archived status indicates that, to the best of EPA's knowledge, assessment at a site has been completed and that EPA has determined no further steps will be taken to list the site on the National Priorities List (NPL), unless information indicates this decision was not appropriate or other considerations require a recommendation for listing at a later time. The decision does not necessarily mean that there is no hazard associated with a given site; it only means that. based upon available information, the location is not judged to be potential NPL site.

Date of Government Version: 12/26/2025
Date Data Arrived at EDR: 01/05/2026
Date Made Active in Reports: 01/22/2026
Number of Days to Update: 17

Source: EPA
Telephone: 800-424-9346
Last EDR Contact: 02/02/2026
Next Scheduled EDR Contact: 04/20/2026
Data Release Frequency: Quarterly

Lists of Federal RCRA facilities undergoing Corrective Action

CORRACTS: Corrective Action Report

CORRACTS identifies hazardous waste handlers with RCRA corrective action activity.

Date of Government Version: 11/30/2025
Date Data Arrived at EDR: 12/03/2025
Date Made Active in Reports: 12/10/2025
Number of Days to Update: 7

Source: EPA
Telephone: 800-424-9346
Last EDR Contact: 12/03/2025
Next Scheduled EDR Contact: 03/30/2026
Data Release Frequency: Quarterly

Lists of Federal RCRA TSD facilities

RCRA-TSDF: RCRA - Treatment, Storage and Disposal

RCRAInfo is EPA's comprehensive information system, providing access to data supporting the Resource Conservation and Recovery Act (RCRA) of 1976 and the Hazardous and Solid Waste Amendments (HSWA) of 1984. The database includes selective information on sites which generate, transport, store, treat and/or dispose of hazardous waste as defined by the Resource Conservation and Recovery Act (RCRA). Transporters are individuals or entities that move hazardous waste from the generator offsite to a facility that can recycle, treat, store, or dispose of the waste. TSDFs treat, store, or dispose of the waste.

Date of Government Version: 11/30/2025
Date Data Arrived at EDR: 12/03/2025
Date Made Active in Reports: 12/10/2025
Number of Days to Update: 7

Source: Environmental Protection Agency
Telephone: (415) 495-8895
Last EDR Contact: 12/03/2025
Next Scheduled EDR Contact: 03/30/2026
Data Release Frequency: Quarterly

Lists of Federal RCRA generators

RCRA-LQG: RCRA - Large Quantity Generators

RCRAInfo is EPA's comprehensive information system, providing access to data supporting the Resource Conservation and Recovery Act (RCRA) of 1976 and the Hazardous and Solid Waste Amendments (HSWA) of 1984. The database includes selective information on sites which generate, transport, store, treat and/or dispose of hazardous waste as defined by the Resource Conservation and Recovery Act (RCRA). Large quantity generators (LQGs) generate over 1,000 kilograms (kg) of hazardous waste, or over 1 kg of acutely hazardous waste per month.

Date of Government Version: 11/30/2025
Date Data Arrived at EDR: 12/03/2025
Date Made Active in Reports: 12/10/2025
Number of Days to Update: 7

Source: Environmental Protection Agency
Telephone: (415) 495-8895
Last EDR Contact: 12/03/2025
Next Scheduled EDR Contact: 03/30/2026
Data Release Frequency: Quarterly

RCRA-SQG: RCRA - Small Quantity Generators

RCRAInfo is EPA's comprehensive information system, providing access to data supporting the Resource Conservation and Recovery Act (RCRA) of 1976 and the Hazardous and Solid Waste Amendments (HSWA) of 1984. The database includes selective information on sites which generate, transport, store, treat and/or dispose of hazardous waste as defined by the Resource Conservation and Recovery Act (RCRA). Small quantity generators (SQGs) generate between 100 kg and 1,000 kg of hazardous waste per month.

Date of Government Version: 11/30/2025
Date Data Arrived at EDR: 12/03/2025
Date Made Active in Reports: 12/10/2025
Number of Days to Update: 7

Source: Environmental Protection Agency
Telephone: (415) 495-8895
Last EDR Contact: 12/03/2025
Next Scheduled EDR Contact: 03/30/2026
Data Release Frequency: Quarterly

RCRA-VSQG: RCRA - Very Small Quantity Generators (Formerly Conditionally Exempt Small Quantity Generators)

RCRAInfo is EPA's comprehensive information system, providing access to data supporting the Resource Conservation and Recovery Act (RCRA) of 1976 and the Hazardous and Solid Waste Amendments (HSWA) of 1984. The database includes selective information on sites which generate, transport, store, treat and/or dispose of hazardous waste as defined by the Resource Conservation and Recovery Act (RCRA). Very small quantity generators (VSQGs) generate less than 100 kg of hazardous waste, or less than 1 kg of acutely hazardous waste per month.

Date of Government Version: 11/30/2025
Date Data Arrived at EDR: 12/03/2025
Date Made Active in Reports: 12/10/2025
Number of Days to Update: 7

Source: Environmental Protection Agency
Telephone: (415) 495-8895
Last EDR Contact: 12/03/2025
Next Scheduled EDR Contact: 03/30/2026
Data Release Frequency: Quarterly

Federal institutional controls / engineering controls registries

LUCIS: Land Use Control Information System

LUCIS contains records of land use control information pertaining to the former Navy Base Realignment and Closure properties.

Date of Government Version: 03/11/2025
Date Data Arrived at EDR: 04/02/2025
Date Made Active in Reports: 06/24/2025
Number of Days to Update: 83

Source: Department of the Navy
Telephone: 843-820-7326
Last EDR Contact: 01/28/2026
Next Scheduled EDR Contact: 05/18/2026
Data Release Frequency: Varies

US ENG CONTROLS: Engineering Controls Sites List

A listing of sites with engineering controls in place. Engineering controls include various forms of caps, building foundations, liners, and treatment methods to create pathway elimination for regulated substances to enter environmental media or effect human health.

Date of Government Version: 10/30/2025
Date Data Arrived at EDR: 11/11/2025
Date Made Active in Reports: 11/12/2025
Number of Days to Update: 1

Source: Environmental Protection Agency
Telephone: 703-603-0695
Last EDR Contact: 11/11/2025
Next Scheduled EDR Contact: 03/02/2026
Data Release Frequency: Varies

US INST CONTROLS: Institutional Controls Sites List

A listing of sites with institutional controls in place. Institutional controls include administrative measures, such as groundwater use restrictions, construction restrictions, property use restrictions, and post remediation care requirements intended to prevent exposure to contaminants remaining on site. Deed restrictions are generally required as part of the institutional controls.

Date of Government Version: 10/30/2025
Date Data Arrived at EDR: 11/11/2025
Date Made Active in Reports: 11/12/2025
Number of Days to Update: 1

Source: Environmental Protection Agency
Telephone: 703-603-0695
Last EDR Contact: 11/11/2025
Next Scheduled EDR Contact: 03/02/2026
Data Release Frequency: Varies

Federal ERNS list

ERNS: Emergency Response Notification System

Emergency Response Notification System. ERNS records and stores information on reported releases of oil and hazardous substances.

Date of Government Version: 09/23/2025
Date Data Arrived at EDR: 10/01/2025
Date Made Active in Reports: 12/10/2025
Number of Days to Update: 70

Source: National Response Center, United States Coast Guard
Telephone: 202-267-2180
Last EDR Contact: 12/08/2025
Next Scheduled EDR Contact: 03/30/2026
Data Release Frequency: Quarterly

Lists of state- and tribal (Superfund) equivalent sites

RESPONSE: State Response Sites

Identifies confirmed release sites where DTSC is involved in remediation, either in a lead or oversight capacity. These confirmed release sites are generally high-priority and high potential risk.

Date of Government Version: 10/20/2025
Date Data Arrived at EDR: 10/20/2025
Date Made Active in Reports: 01/08/2026
Number of Days to Update: 80

Source: Department of Toxic Substances Control
Telephone: 916-323-3400
Last EDR Contact: 01/16/2026
Next Scheduled EDR Contact: 05/04/2026
Data Release Frequency: Quarterly

Lists of state- and tribal hazardous waste facilities

ENVIROSTOR: EnviroStor Database

The Department of Toxic Substances Control's (DTSC's) Site Mitigation and Brownfields Reuse Program's (SMBRP's) EnviroStor database identifes sites that have known contamination or sites for which there may be reasons to investigate further. The database includes the following site types: Federal Superfund sites (National Priorities List (NPL)); State Response, including Military Facilities and State Superfund; Voluntary Cleanup; and School sites. EnviroStor provides similar information to the information that was available in CalSites, and provides additional site information, including, but not limited to, identification of formerly-contaminated properties that have been released for reuse, properties where environmental deed restrictions have been recorded to prevent inappropriate land uses, and risk characterization information that is used to assess potential impacts to public health and the environment at contaminated sites.

Date of Government Version: 10/20/2025
Date Data Arrived at EDR: 10/20/2025
Date Made Active in Reports: 01/08/2026
Number of Days to Update: 80

Source: Department of Toxic Substances Control
Telephone: 916-323-3400
Last EDR Contact: 01/16/2026
Next Scheduled EDR Contact: 05/04/2026
Data Release Frequency: Quarterly

Lists of state and tribal landfills and solid waste disposal facilities

SWF/LF (SWIS): Solid Waste Information System

Active, Closed and Inactive Landfills. SWF/LF records typically contain an inve ntory of solid waste disposal facilities or landfills. These may be active or i nactive facilities or open dumps that failed to meet RCRA Section 4004 criteria for solid waste landfills or disposal sites.

Date of Government Version: 11/03/2025
Date Data Arrived at EDR: 11/03/2025
Date Made Active in Reports: 01/27/2026
Number of Days to Update: 85

Source: Department of Resources Recycling and Recovery
Telephone: 916-341-6320
Last EDR Contact: 02/03/2026
Next Scheduled EDR Contact: 05/18/2026
Data Release Frequency: Quarterly

Lists of state and tribal leaking storage tanks

LUST REG 3: Leaking Underground Storage Tank Database
Leaking Underground Storage Tank locations. Monterey, San Benito, San Luis Obispo, Santa Barbara, Santa Cruz counties.

Date of Government Version: 05/19/2003
Date Data Arrived at EDR: 05/19/2003
Date Made Active in Reports: 06/02/2003
Number of Days to Update: 14

Source: California Regional Water Quality Control Board Central Coast Region (3)
Telephone: 805-542-4786
Last EDR Contact: 07/18/2011
Next Scheduled EDR Contact: 10/31/2011
Data Release Frequency: No Update Planned

LUST REG 4: Underground Storage Tank Leak List
Los Angeles, Ventura counties. For more current information, please refer to the State Water Resources Control Board's LUST database.

Date of Government Version: 09/07/2004
Date Data Arrived at EDR: 09/07/2004
Date Made Active in Reports: 10/12/2004
Number of Days to Update: 35

Source: California Regional Water Quality Control Board Los Angeles Region (4)
Telephone: 213-576-6710
Last EDR Contact: 09/06/2011
Next Scheduled EDR Contact: 12/19/2011
Data Release Frequency: No Update Planned

LUST REG 5: Leaking Underground Storage Tank Database
Leaking Underground Storage Tank locations. Alameda, Alpine, Amador, Butte, Colusa, Contra Costa, Calveras, El Dorado, Fresno, Glenn, Kern, Kings, Lake, Lassen, Madera, Mariposa, Merced, Modoc, Napa, Nevada, Placer, Plumas, Sacramento, San Joaquin, Shasta, Solano, Stanislaus, Sutter, Tehama, Tulare, Tuolumne, Yolo, Yuba counties.

Date of Government Version: 07/01/2008
Date Data Arrived at EDR: 07/22/2008
Date Made Active in Reports: 07/31/2008
Number of Days to Update: 9

Source: California Regional Water Quality Control Board Central Valley Region (5)
Telephone: 916-464-4834
Last EDR Contact: 07/01/2011
Next Scheduled EDR Contact: 10/17/2011
Data Release Frequency: No Update Planned

LUST REG 7: Leaking Underground Storage Tank Case Listing
Leaking Underground Storage Tank locations. Imperial, Riverside, San Diego, Santa Barbara counties.

Date of Government Version: 02/26/2004
Date Data Arrived at EDR: 02/26/2004
Date Made Active in Reports: 03/24/2004
Number of Days to Update: 27

Source: California Regional Water Quality Control Board Colorado River Basin Region (7)
Telephone: 760-776-8943
Last EDR Contact: 08/01/2011
Next Scheduled EDR Contact: 11/14/2011
Data Release Frequency: No Update Planned

LUST REG 8: Leaking Underground Storage Tanks
California Regional Water Quality Control Board Santa Ana Region (8). For more current information, please refer to the State Water Resources Control Board's LUST database.

Date of Government Version: 02/14/2005
Date Data Arrived at EDR: 02/15/2005
Date Made Active in Reports: 03/28/2005
Number of Days to Update: 41

Source: California Regional Water Quality Control Board Santa Ana Region (8)
Telephone: 909-782-4496
Last EDR Contact: 08/15/2011
Next Scheduled EDR Contact: 11/28/2011
Data Release Frequency: No Update Planned

LUST REG 9: Leaking Underground Storage Tank Report
Orange, Riverside, San Diego counties. For more current information, please refer to the State Water Resources Control Board's LUST database.

Date of Government Version: 03/01/2001
Date Data Arrived at EDR: 04/23/2001
Date Made Active in Reports: 05/21/2001
Number of Days to Update: 28

Source: California Regional Water Quality Control Board San Diego Region (9)
Telephone: 858-637-5595
Last EDR Contact: 09/26/2011
Next Scheduled EDR Contact: 01/09/2012
Data Release Frequency: No Update Planned

LUST REG 2: Fuel Leak List

Leaking Underground Storage Tank locations. Alameda, Contra Costa, Marin, Napa, San Francisco, San Mateo, Santa Clara, Solano, Sonoma counties.

Date of Government Version: 09/30/2004
Date Data Arrived at EDR: 10/20/2004
Date Made Active in Reports: 11/19/2004
Number of Days to Update: 30

Source: California Regional Water Quality Control Board San Francisco Bay Region (2)
Telephone: 510-622-2433
Last EDR Contact: 09/19/2011
Next Scheduled EDR Contact: 01/02/2012
Data Release Frequency: No Update Planned

LUST REG 1: Active Toxic Site Investigation

Del Norte, Humboldt, Lake, Mendocino, Modoc, Siskiyou, Sonoma, Trinity counties. For more current information, please refer to the State Water Resources Control Board's LUST database.

Date of Government Version: 02/01/2001
Date Data Arrived at EDR: 02/28/2001
Date Made Active in Reports: 03/29/2001
Number of Days to Update: 29

Source: California Regional Water Quality Control Board North Coast (1)
Telephone: 707-570-3769
Last EDR Contact: 08/01/2011
Next Scheduled EDR Contact: 11/14/2011
Data Release Frequency: No Update Planned

LUST: Leaking Underground Fuel Tank Report (GEOTRACKER)

Leaking Underground Storage Tank (LUST) Sites included in GeoTracker. GeoTracker is the Water Boards data management system for sites that impact, or have the potential to impact, water quality in California, with emphasis on groundwater.

Date of Government Version: 08/29/2025
Date Data Arrived at EDR: 08/29/2025
Date Made Active in Reports: 11/17/2025
Number of Days to Update: 80

Source: State Water Resources Control Board
Telephone: see region list
Last EDR Contact: 11/24/2025
Next Scheduled EDR Contact: 03/16/2026
Data Release Frequency: Quarterly

LUST REG 6V: Leaking Underground Storage Tank Case Listing

Leaking Underground Storage Tank locations. Inyo, Kern, Los Angeles, Mono, San Bernardino counties.

Date of Government Version: 06/07/2005
Date Data Arrived at EDR: 06/07/2005
Date Made Active in Reports: 06/29/2005
Number of Days to Update: 22

Source: California Regional Water Quality Control Board Victorville Branch Office (6)
Telephone: 760-241-7365
Last EDR Contact: 09/12/2011
Next Scheduled EDR Contact: 12/26/2011
Data Release Frequency: No Update Planned

LUST REG 6L: Leaking Underground Storage Tank Case Listing

For more current information, please refer to the State Water Resources Control Board's LUST database.

Date of Government Version: 09/09/2003
Date Data Arrived at EDR: 09/10/2003
Date Made Active in Reports: 10/07/2003
Number of Days to Update: 27

Source: California Regional Water Quality Control Board Lahontan Region (6)
Telephone: 530-542-5572
Last EDR Contact: 09/12/2011
Next Scheduled EDR Contact: 12/26/2011
Data Release Frequency: No Update Planned

INDIAN LUST R5: Leaking Underground Storage Tanks on Indian Land

Leaking underground storage tanks located on Indian Land in Michigan, Minnesota and Wisconsin.

Date of Government Version: 04/21/2025
Date Data Arrived at EDR: 07/10/2025
Date Made Active in Reports: 10/02/2025
Number of Days to Update: 84

Source: EPA, Region 5
Telephone: 312-886-7439
Last EDR Contact: 12/11/2025
Next Scheduled EDR Contact: 04/27/2026
Data Release Frequency: Varies

INDIAN LUST R9: Leaking Underground Storage Tanks on Indian Land

LUSTs on Indian land in Arizona, California, New Mexico and Nevada

Date of Government Version: 04/21/2025
Date Data Arrived at EDR: 07/10/2025
Date Made Active in Reports: 10/02/2025
Number of Days to Update: 84

Source: Environmental Protection Agency
Telephone: 415-972-3372
Last EDR Contact: 12/11/2025
Next Scheduled EDR Contact: 04/27/2026
Data Release Frequency: Varies

INDIAN LUST R7: Leaking Underground Storage Tanks on Indian Land
LUSTs on Indian land in Iowa, Kansas, and Nebraska

Date of Government Version: 05/22/2025
Date Data Arrived at EDR: 07/10/2025
Date Made Active in Reports: 10/02/2025
Number of Days to Update: 84

Source: EPA Region 7
Telephone: 913-551-7003
Last EDR Contact: 12/11/2025
Next Scheduled EDR Contact: 04/27/2026
Data Release Frequency: Varies

INDIAN LUST R8: Leaking Underground Storage Tanks on Indian Land
LUSTs on Indian land in Colorado, Montana, North Dakota, South Dakota, Utah and Wyoming.

Date of Government Version: 05/22/2025
Date Data Arrived at EDR: 07/10/2025
Date Made Active in Reports: 10/02/2025
Number of Days to Update: 84

Source: EPA Region 8
Telephone: 303-312-6271
Last EDR Contact: 12/11/2025
Next Scheduled EDR Contact: 04/27/2026
Data Release Frequency: Varies

INDIAN LUST R4: Leaking Underground Storage Tanks on Indian Land
LUSTs on Indian land in Florida, Mississippi and North Carolina.

Date of Government Version: 04/21/2025
Date Data Arrived at EDR: 07/10/2025
Date Made Active in Reports: 10/02/2025
Number of Days to Update: 84

Source: EPA Region 4
Telephone: 404-562-8677
Last EDR Contact: 12/11/2025
Next Scheduled EDR Contact: 04/27/2026
Data Release Frequency: Varies

INDIAN LUST R1: Leaking Underground Storage Tanks on Indian Land
A listing of leaking underground storage tank locations on Indian Land.

Date of Government Version: 04/21/2025
Date Data Arrived at EDR: 07/10/2025
Date Made Active in Reports: 10/02/2025
Number of Days to Update: 84

Source: EPA Region 1
Telephone: 617-918-1313
Last EDR Contact: 12/11/2025
Next Scheduled EDR Contact: 04/27/2026
Data Release Frequency: Varies

INDIAN LUST R6: Leaking Underground Storage Tanks on Indian Land
LUSTs on Indian land in New Mexico and Oklahoma.

Date of Government Version: 04/21/2025
Date Data Arrived at EDR: 07/10/2025
Date Made Active in Reports: 10/02/2025
Number of Days to Update: 84

Source: EPA Region 6
Telephone: 214-665-6597
Last EDR Contact: 12/11/2025
Next Scheduled EDR Contact: 04/27/2026
Data Release Frequency: Varies

INDIAN LUST R10: Leaking Underground Storage Tanks on Indian Land
LUSTs on Indian land in Alaska, Idaho, Oregon and Washington.

Date of Government Version: 05/27/2025
Date Data Arrived at EDR: 07/10/2025
Date Made Active in Reports: 10/02/2025
Number of Days to Update: 84

Source: EPA Region 10
Telephone: 206-553-2857
Last EDR Contact: 11/21/2025
Next Scheduled EDR Contact: 04/27/2026
Data Release Frequency: Varies

CPS-SLIC: Statewide SLIC Cases (GEOTRACKER)

Cleanup Program Sites (CPS; also known as Site Cleanups [SC] and formerly known as Spills, Leaks, Investigations, and Cleanups [SLIC] sites) included in GeoTracker. GeoTracker is the Water Boards data management system for sites that impact, or have the potential to impact, water quality in California, with emphasis on groundwater.

Date of Government Version: 08/29/2025
Date Data Arrived at EDR: 08/29/2025
Date Made Active in Reports: 11/17/2025
Number of Days to Update: 80

Source: State Water Resources Control Board
Telephone: 866-480-1028
Last EDR Contact: 11/24/2025
Next Scheduled EDR Contact: 03/16/2026
Data Release Frequency: Varies

SLIC REG 1: Active Toxic Site Investigations

The SLIC (Spills, Leaks, Investigations and Cleanup) program is designed to protect and restore water quality from spills, leaks, and similar discharges.

Date of Government Version: 04/03/2003
Date Data Arrived at EDR: 04/07/2003
Date Made Active in Reports: 04/25/2003
Number of Days to Update: 18

Source: California Regional Water Quality Control Board, North Coast Region (1)
Telephone: 707-576-2220
Last EDR Contact: 08/01/2011
Next Scheduled EDR Contact: 11/14/2011
Data Release Frequency: No Update Planned

SLIC REG 2: Spills, Leaks, Investigation & Cleanup Cost Recovery Listing

The SLIC (Spills, Leaks, Investigations and Cleanup) program is designed to protect and restore water quality from spills, leaks, and similar discharges.

Date of Government Version: 09/30/2004
Date Data Arrived at EDR: 10/20/2004
Date Made Active in Reports: 11/19/2004
Number of Days to Update: 30

Source: Regional Water Quality Control Board San Francisco Bay Region (2)
Telephone: 510-286-0457
Last EDR Contact: 09/19/2011
Next Scheduled EDR Contact: 01/02/2012
Data Release Frequency: No Update Planned

SLIC REG 3: Spills, Leaks, Investigation & Cleanup Cost Recovery Listing

The SLIC (Spills, Leaks, Investigations and Cleanup) program is designed to protect and restore water quality from spills, leaks, and similar discharges.

Date of Government Version: 05/18/2006
Date Data Arrived at EDR: 05/18/2006
Date Made Active in Reports: 06/15/2006
Number of Days to Update: 28

Source: California Regional Water Quality Control Board Central Coast Region (3)
Telephone: 805-549-3147
Last EDR Contact: 07/18/2011
Next Scheduled EDR Contact: 10/31/2011
Data Release Frequency: No Update Planned

SLIC REG 4: Spills, Leaks, Investigation & Cleanup Cost Recovery Listing

The SLIC (Spills, Leaks, Investigations and Cleanup) program is designed to protect and restore water quality from spills, leaks, and similar discharges.

Date of Government Version: 11/17/2004
Date Data Arrived at EDR: 11/18/2004
Date Made Active in Reports: 01/04/2005
Number of Days to Update: 47

Source: Region Water Quality Control Board Los Angeles Region (4)
Telephone: 213-576-6600
Last EDR Contact: 07/01/2011
Next Scheduled EDR Contact: 10/17/2011
Data Release Frequency: No Update Planned

SLIC REG 5: Spills, Leaks, Investigation & Cleanup Cost Recovery Listing

The SLIC (Spills, Leaks, Investigations and Cleanup) program is designed to protect and restore water quality from spills, leaks, and similar discharges.

Date of Government Version: 04/01/2005
Date Data Arrived at EDR: 04/05/2005
Date Made Active in Reports: 04/21/2005
Number of Days to Update: 16

Source: Regional Water Quality Control Board Central Valley Region (5)
Telephone: 916-464-3291
Last EDR Contact: 09/12/2011
Next Scheduled EDR Contact: 12/26/2011
Data Release Frequency: No Update Planned

SLIC REG 6V: Spills, Leaks, Investigation & Cleanup Cost Recovery Listing
The SLIC (Spills, Leaks, Investigations and Cleanup) program is designed to protect and restore water quality from spills, leaks, and similar discharges.

Date of Government Version: 05/24/2005
Date Data Arrived at EDR: 05/25/2005
Date Made Active in Reports: 06/16/2005
Number of Days to Update: 22

Source: Regional Water Quality Control Board, Victorville Branch
Telephone: 619-241-6583
Last EDR Contact: 08/15/2011
Next Scheduled EDR Contact: 11/28/2011
Data Release Frequency: No Update Planned

SLIC REG 6L: SLIC Sites
The SLIC (Spills, Leaks, Investigations and Cleanup) program is designed to protect and restore water quality from spills, leaks, and similar discharges.

Date of Government Version: 09/07/2004
Date Data Arrived at EDR: 09/07/2004
Date Made Active in Reports: 10/12/2004
Number of Days to Update: 35

Source: California Regional Water Quality Control Board, Lahontan Region
Telephone: 530-542-5574
Last EDR Contact: 08/15/2011
Next Scheduled EDR Contact: 11/28/2011
Data Release Frequency: No Update Planned

SLIC REG 7: SLIC List
The SLIC (Spills, Leaks, Investigations and Cleanup) program is designed to protect and restore water quality from spills, leaks, and similar discharges.

Date of Government Version: 11/24/2004
Date Data Arrived at EDR: 11/29/2004
Date Made Active in Reports: 01/04/2005
Number of Days to Update: 36

Source: California Regional Quality Control Board, Colorado River Basin Region
Telephone: 760-346-7491
Last EDR Contact: 08/01/2011
Next Scheduled EDR Contact: 11/14/2011
Data Release Frequency: No Update Planned

SLIC REG 8: Spills, Leaks, Investigation & Cleanup Cost Recovery Listing
The SLIC (Spills, Leaks, Investigations and Cleanup) program is designed to protect and restore water quality from spills, leaks, and similar discharges.

Date of Government Version: 04/03/2008
Date Data Arrived at EDR: 04/03/2008
Date Made Active in Reports: 04/14/2008
Number of Days to Update: 11

Source: California Region Water Quality Control Board Santa Ana Region (8)
Telephone: 951-782-3298
Last EDR Contact: 09/12/2011
Next Scheduled EDR Contact: 12/26/2011
Data Release Frequency: No Update Planned

SLIC REG 9: Spills, Leaks, Investigation & Cleanup Cost Recovery Listing
The SLIC (Spills, Leaks, Investigations and Cleanup) program is designed to protect and restore water quality from spills, leaks, and similar discharges.

Date of Government Version: 09/10/2007
Date Data Arrived at EDR: 09/11/2007
Date Made Active in Reports: 09/28/2007
Number of Days to Update: 17

Source: California Regional Water Quality Control Board San Diego Region (9)
Telephone: 858-467-2980
Last EDR Contact: 08/08/2011
Next Scheduled EDR Contact: 11/21/2011
Data Release Frequency: No Update Planned

Lists of state and tribal registered storage tanks

FEMA UST: Underground Storage Tank Listing
A listing of all FEMA owned underground storage tanks.

Date of Government Version: 06/06/2025
Date Data Arrived at EDR: 08/26/2025
Date Made Active in Reports: 11/12/2025
Number of Days to Update: 78

Source: FEMA
Telephone: 202-646-5797
Last EDR Contact: 12/23/2025
Next Scheduled EDR Contact: 04/13/2026
Data Release Frequency: Varies

UST CLOSURE: Proposed Closure of Underground Storage Tank (UST) Cases

UST cases that are being considered for closure by either the State Water Resources Control Board or the Executive Director have been posted for a 60-day public comment period. UST Case Closures being proposed for consideration by the State Water Resources Control Board. These are primarily UST cases that meet closure criteria under the decisional framework in State Water Board Resolution No. 92-49 and other Board orders. UST Case Closures proposed for consideration by the Executive Director pursuant to State Water Board Resolution No. 2012-0061. These are cases that meet the criteria of the Low-Threat UST Case Closure Policy. UST Case Closure Review Denials and Approved Orders.

Date of Government Version: 08/25/2025
Date Data Arrived at EDR: 09/03/2025
Date Made Active in Reports: 11/19/2025
Number of Days to Update: 77

Source: State Water Resources Control Board
Telephone: 916-327-7844
Last EDR Contact: 11/25/2025
Next Scheduled EDR Contact: 03/16/2026
Data Release Frequency: Varies

UST: Active UST Facilities

Active UST facilities gathered from the local regulatory agencies

Date of Government Version: 08/29/2025
Date Data Arrived at EDR: 08/29/2025
Date Made Active in Reports: 11/18/2025
Number of Days to Update: 81

Source: SWRCB
Telephone: 916-341-5851
Last EDR Contact: 11/25/2025
Next Scheduled EDR Contact: 03/16/2026
Data Release Frequency: Semi-Annually

MILITARY UST SITES: Military UST Sites (GEOTRACKER)

Military ust sites

Date of Government Version: 08/29/2025
Date Data Arrived at EDR: 08/29/2025
Date Made Active in Reports: 11/17/2025
Number of Days to Update: 80

Source: State Water Resources Control Board
Telephone: 866-480-1028
Last EDR Contact: 11/24/2025
Next Scheduled EDR Contact: 03/16/2026
Data Release Frequency: Varies

AST: Aboveground Petroleum Storage Tank Facilities

A listing of aboveground storage tank petroleum storage tank locations.

Date of Government Version: 07/06/2016
Date Data Arrived at EDR: 07/12/2016
Date Made Active in Reports: 09/19/2016
Number of Days to Update: 69

Source: California Environmental Protection Agency
Telephone: 916-327-5092
Last EDR Contact: 11/26/2025
Next Scheduled EDR Contact: 03/23/2026
Data Release Frequency: Varies

INDIAN UST R5: Underground Storage Tanks on Indian Land

The Indian Underground Storage Tank (UST) database provides information about underground storage tanks on Indian land in EPA Region 5 (Michigan, Minnesota and Wisconsin and Tribal Nations).

Date of Government Version: 04/21/2025
Date Data Arrived at EDR: 07/10/2025
Date Made Active in Reports: 10/02/2025
Number of Days to Update: 84

Source: EPA Region 5
Telephone: 312-886-6136
Last EDR Contact: 12/11/2025
Next Scheduled EDR Contact: 04/27/2026
Data Release Frequency: Varies

INDIAN UST R10: Underground Storage Tanks on Indian Land

The Indian Underground Storage Tank (UST) database provides information about underground storage tanks on Indian land in EPA Region 10 (Alaska, Idaho, Oregon, Washington, and Tribal Nations).

Date of Government Version: 05/27/2025
Date Data Arrived at EDR: 07/10/2025
Date Made Active in Reports: 10/02/2025
Number of Days to Update: 84

Source: EPA Region 10
Telephone: 206-553-2857
Last EDR Contact: 12/11/2025
Next Scheduled EDR Contact: 04/27/2026
Data Release Frequency: Varies

INDIAN UST R8: Underground Storage Tanks on Indian Land

The Indian Underground Storage Tank (UST) database provides information about underground storage tanks on Indian land in EPA Region 8 (Colorado, Montana, North Dakota, South Dakota, Utah, Wyoming and 27 Tribal Nations).

Date of Government Version: 05/22/2025
Date Data Arrived at EDR: 07/10/2025
Date Made Active in Reports: 10/02/2025
Number of Days to Update: 84

Source: EPA Region 8
Telephone: 303-312-6137
Last EDR Contact: 12/11/2025
Next Scheduled EDR Contact: 04/27/2026
Data Release Frequency: Varies

INDIAN UST R6: Underground Storage Tanks on Indian Land

The Indian Underground Storage Tank (UST) database provides information about underground storage tanks on Indian land in EPA Region 6 (Louisiana, Arkansas, Oklahoma, New Mexico, Texas and 65 Tribes).

Date of Government Version: 04/21/2025
Date Data Arrived at EDR: 07/10/2025
Date Made Active in Reports: 10/02/2025
Number of Days to Update: 84

Source: EPA Region 6
Telephone: 214-665-7591
Last EDR Contact: 12/11/2025
Next Scheduled EDR Contact: 04/27/2026
Data Release Frequency: Varies

INDIAN UST R1: Underground Storage Tanks on Indian Land

The Indian Underground Storage Tank (UST) database provides information about underground storage tanks on Indian land in EPA Region 1 (Connecticut, Maine, Massachusetts, New Hampshire, Rhode Island, Vermont and ten Tribal Nations).

Date of Government Version: 04/21/2025
Date Data Arrived at EDR: 07/10/2025
Date Made Active in Reports: 10/02/2025
Number of Days to Update: 84

Source: EPA, Region 1
Telephone: 617-918-1313
Last EDR Contact: 12/11/2025
Next Scheduled EDR Contact: 04/27/2026
Data Release Frequency: Varies

INDIAN UST R9: Underground Storage Tanks on Indian Land

The Indian Underground Storage Tank (UST) database provides information about underground storage tanks on Indian land in EPA Region 9 (Arizona, California, Hawaii, Nevada, the Pacific Islands, and Tribal Nations).

Date of Government Version: 04/21/2025
Date Data Arrived at EDR: 07/10/2025
Date Made Active in Reports: 10/02/2025
Number of Days to Update: 84

Source: EPA Region 9
Telephone: 415-972-3368
Last EDR Contact: 12/11/2025
Next Scheduled EDR Contact: 04/27/2026
Data Release Frequency: Varies

INDIAN UST R7: Underground Storage Tanks on Indian Land

The Indian Underground Storage Tank (UST) database provides information about underground storage tanks on Indian land in EPA Region 7 (Iowa, Kansas, Missouri, Nebraska, and 9 Tribal Nations).

Date of Government Version: 05/22/2025
Date Data Arrived at EDR: 07/10/2025
Date Made Active in Reports: 10/02/2025
Number of Days to Update: 84

Source: EPA Region 7
Telephone: 913-551-7003
Last EDR Contact: 12/11/2025
Next Scheduled EDR Contact: 04/27/2026
Data Release Frequency: Varies

INDIAN UST R4: Underground Storage Tanks on Indian Land

The Indian Underground Storage Tank (UST) database provides information about underground storage tanks on Indian land in EPA Region 4 (Alabama, Florida, Georgia, Kentucky, Mississippi, North Carolina, South Carolina, Tennessee and Tribal Nations)

Date of Government Version: 04/21/2025
Date Data Arrived at EDR: 07/10/2025
Date Made Active in Reports: 10/02/2025
Number of Days to Update: 84

Source: EPA Region 4
Telephone: 404-562-9424
Last EDR Contact: 12/11/2025
Next Scheduled EDR Contact: 04/27/2026
Data Release Frequency: Varies

Lists of state and tribal voluntary cleanup sites

INDIAN VCP R7: Voluntary Cleanup Priority Lisitng
A listing of voluntary cleanup priority sites located on Indian Land located in Region 7.

Date of Government Version: 03/20/2008
Date Data Arrived at EDR: 04/22/2008
Date Made Active in Reports: 05/19/2008
Number of Days to Update: 27

Source: EPA, Region 7
Telephone: 913-551-7365
Last EDR Contact: 07/08/2021
Next Scheduled EDR Contact: 07/20/2009
Data Release Frequency: Varies

VCP: Voluntary Cleanup Program Properties
Contains low threat level properties with either confirmed or unconfirmed releases and the project proponents have request that DTSC oversee investigation and/or cleanup activities and have agreed to provide coverage for DTSC's costs.

Date of Government Version: 10/20/2025
Date Data Arrived at EDR: 10/20/2025
Date Made Active in Reports: 01/08/2026
Number of Days to Update: 80

Source: Department of Toxic Substances Control
Telephone: 916-323-3400
Last EDR Contact: 01/16/2026
Next Scheduled EDR Contact: 05/04/2026
Data Release Frequency: Quarterly

INDIAN VCP R1: Voluntary Cleanup Priority Listing
A listing of voluntary cleanup priority sites located on Indian Land located in Region 1.

Date of Government Version: 07/27/2015
Date Data Arrived at EDR: 09/29/2015
Date Made Active in Reports: 02/18/2016
Number of Days to Update: 142

Source: EPA, Region 1
Telephone: 617-918-1102
Last EDR Contact: 12/03/2025
Next Scheduled EDR Contact: 03/30/2026
Data Release Frequency: Varies

Lists of state and tribal brownfield sites

BROWNFIELDS: Considered Brownfieds Sites Listing
A listing of sites the SWRCB considers to be Brownfields since these are sites have come to them through the MOA Process.

Date of Government Version: 09/15/2025
Date Data Arrived at EDR: 09/16/2025
Date Made Active in Reports: 12/08/2025
Number of Days to Update: 83

Source: State Water Resources Control Board
Telephone: 916-323-7905
Last EDR Contact: 12/08/2025
Next Scheduled EDR Contact: 03/30/2026
Data Release Frequency: Quarterly

ADDITIONAL ENVIRONMENTAL RECORDS

Local Brownfield lists

US BROWNFIELDS: A Listing of Brownfields Sites
Brownfields are real property, the expansion, redevelopment, or reuse of which may be complicated by the presence or potential presence of a hazardous substance, pollutant, or contaminant. Cleaning up and reinvesting in these properties takes development pressures off of undeveloped, open land, and both improves and protects the environment. Assessment, Cleanup and Redevelopment Exchange System (ACRES) stores information reported by EPA Brownfields grant recipients on brownfields properties assessed or cleaned up with grant funding as well as information on Targeted Brownfields Assessments performed by EPA Regions. A listing of ACRES Brownfield sites is obtained from Cleanups in My Community. Cleanups in My Community provides information on Brownfields properties for which information is reported back to EPA, as well as areas served by Brownfields grant programs.

Date of Government Version: 09/19/2025
Date Data Arrived at EDR: 10/01/2025
Date Made Active in Reports: 11/24/2025
Number of Days to Update: 54

Source: Environmental Protection Agency
Telephone: 202-566-2777
Last EDR Contact: 12/03/2025
Next Scheduled EDR Contact: 03/23/2026
Data Release Frequency: Semi-Annually

Local Lists of Landfill / Solid Waste Disposal Sites

WMUDS/SWAT: Waste Management Unit Database

Waste Management Unit Database System. WMUDS is used by the State Water Resources Control Board staff and the Regional Water Quality Control Boards for program tracking and inventory of waste management units. WMUDS is composed of the following databases: Facility Information, Scheduled Inspections Information, Waste Management Unit Information, SWAT Program Information, SWAT Report Summary Information, SWAT Report Summary Data, Chapter 15 (formerly Subchapter 15) Information, Chapter 15 Monitoring Parameters, TPCA Program Information, RCRA Program Information, Closure Information, and Interested Parties Information.

Date of Government Version: 04/01/2000
Date Data Arrived at EDR: 04/10/2000
Date Made Active in Reports: 05/10/2000
Number of Days to Update: 30

Source: State Water Resources Control Board
Telephone: 916-227-4448
Last EDR Contact: 01/14/2026
Next Scheduled EDR Contact: 05/04/2026
Data Release Frequency: No Update Planned

SWRCY: Recycler Database

A listing of recycling facilities in California.

Date of Government Version: 08/29/2025
Date Data Arrived at EDR: 08/29/2025
Date Made Active in Reports: 11/17/2025
Number of Days to Update: 80

Source: Department of Conservation
Telephone: 916-323-3836
Last EDR Contact: 11/25/2025
Next Scheduled EDR Contact: 03/16/2026
Data Release Frequency: Quarterly

HAULERS: Registered Waste Tire Haulers Listing

A listing of registered waste tire haulers.

Date of Government Version: 11/13/2025
Date Data Arrived at EDR: 11/17/2025
Date Made Active in Reports: 11/19/2025
Number of Days to Update: 2

Source: Integrated Waste Management Board
Telephone: 916-341-6422
Last EDR Contact: 10/28/2025
Next Scheduled EDR Contact: 02/16/2026
Data Release Frequency: Varies

INDIAN ODI: Report on the Status of Open Dumps on Indian Lands

Location of open dumps on Indian land.

Date of Government Version: 12/31/1998
Date Data Arrived at EDR: 12/03/2007
Date Made Active in Reports: 01/24/2008
Number of Days to Update: 52

Source: Environmental Protection Agency
Telephone: 703-308-8245
Last EDR Contact: 01/22/2026
Next Scheduled EDR Contact: 05/04/2026
Data Release Frequency: Varies

DEBRIS REGION 9: Torres Martinez Reservation Illegal Dump Site Locations

A listing of illegal dump sites location on the Torres Martinez Indian Reservation located in eastern Riverside County and northern Imperial County, California.

Date of Government Version: 01/12/2009
Date Data Arrived at EDR: 05/07/2009
Date Made Active in Reports: 09/21/2009
Number of Days to Update: 137

Source: EPA, Region 9
Telephone: 415-947-4219
Last EDR Contact: 01/07/2026
Next Scheduled EDR Contact: 04/27/2026
Data Release Frequency: No Update Planned

ODI: Open Dump Inventory

An open dump is defined as a disposal facility that does not comply with one or more of the Part 257 or Part 258 Subtitle D Criteria.

Date of Government Version: 06/30/1985
Date Data Arrived at EDR: 08/09/2004
Date Made Active in Reports: 09/17/2004
Number of Days to Update: 39

Source: Environmental Protection Agency
Telephone: 800-424-9346
Last EDR Contact: 06/09/2004
Next Scheduled EDR Contact: N/A
Data Release Frequency: No Update Planned

IHS OPEN DUMPS: Open Dumps on Indian Land

A listing of all open dumps located on Indian Land in the United States.

Date of Government Version: 02/07/2024
Date Data Arrived at EDR: 11/13/2024
Date Made Active in Reports: 11/19/2024
Number of Days to Update: 6

Source: Department of Health & Human Serivces, Indian Health Service
Telephone: 301-443-1452
Last EDR Contact: 01/14/2026
Next Scheduled EDR Contact: 05/04/2026
Data Release Frequency: Varies

Local Lists of Hazardous waste / Contaminated Sites

US HIST CDL: National Clandestine Laboratory Register

A listing of clandestine drug lab locations that have been removed from the DEAs National Clandestine Laboratory Register.

Date of Government Version: 04/04/2025
Date Data Arrived at EDR: 06/02/2025
Date Made Active in Reports: 08/12/2025
Number of Days to Update: 71

Source: Drug Enforcement Administration
Telephone: 202-307-1000
Last EDR Contact: 11/20/2025
Next Scheduled EDR Contact: 03/02/2026
Data Release Frequency: No Update Planned

HIST CAL-SITES: Calsites Database

The Calsites database contains potential or confirmed hazardous substance release properties. In 1996, California EPA reevaluated and significantly reduced the number of sites in the Calsites database. No longer updated by the state agency. It has been replaced by ENVIROSTOR.

Date of Government Version: 08/08/2005
Date Data Arrived at EDR: 08/03/2006
Date Made Active in Reports: 08/24/2006
Number of Days to Update: 21

Source: Department of Toxic Substance Control
Telephone: 916-323-3400
Last EDR Contact: 02/23/2009
Next Scheduled EDR Contact: 05/25/2009
Data Release Frequency: No Update Planned

SCH: School Property Evaluation Program

This category contains proposed and existing school sites that are being evaluated by DTSC for possible hazardous materials contamination. In some cases, these properties may be listed in the CalSites category depending on the level of threat to public health and safety or the environment they pose.

Date of Government Version: 10/20/2025
Date Data Arrived at EDR: 10/20/2025
Date Made Active in Reports: 01/08/2026
Number of Days to Update: 80

Source: Department of Toxic Substances Control
Telephone: 916-323-3400
Last EDR Contact: 01/16/2026
Next Scheduled EDR Contact: 05/04/2026
Data Release Frequency: Quarterly

CDL: Clandestine Drug Labs

A listing of drug lab locations. Listing of a location in this database does not indicate that any illegal drug lab materials were or were not present there, and does not constitute a determination that the location either requires or does not require additional cleanup work.

Date of Government Version: 12/31/2022
Date Data Arrived at EDR: 03/21/2024
Date Made Active in Reports: 06/12/2024
Number of Days to Update: 83

Source: Department of Toxic Substances Control
Telephone: 916-255-6504
Last EDR Contact: 01/21/2026
Next Scheduled EDR Contact: 05/11/2026
Data Release Frequency: Varies

CERS HAZ WASTE: California Environmental Reporting System Hazardous Waste

List of sites in the California Environmental Protection Agency (CalEPA) Regulated Site Portal which fall under the Hazardous Chemical Management, Hazardous Waste Onsite Treatment, Household Hazardous Waste Collection, Hazardous Waste Generator, and RCRA LQ HW Generator programs.

Date of Government Version: 10/13/2025
Date Data Arrived at EDR: 10/13/2025
Date Made Active in Reports: 12/18/2025
Number of Days to Update: 66

Source: CalEPA
Telephone: 916-323-2514
Last EDR Contact: 01/13/2026
Next Scheduled EDR Contact: 04/27/2026
Data Release Frequency: Quarterly

TOXIC PITS: Toxic Pits Cleanup Act Sites

Toxic PITS Cleanup Act Sites. TOXIC PITS identifies sites suspected of containing hazardous substances where cleanup has not yet been completed.

Date of Government Version: 07/01/1995
Date Data Arrived at EDR: 08/30/1995
Date Made Active in Reports: 09/26/1995
Number of Days to Update: 27

Source: State Water Resources Control Board
Telephone: 916-227-4364
Last EDR Contact: 01/26/2009
Next Scheduled EDR Contact: 04/27/2009
Data Release Frequency: No Update Planned

US CDL: Clandestine Drug Labs

A listing of clandestine drug lab locations. The U.S. Department of Justice ("the Department") provides this web site as a public service. It contains addresses of some locations where law enforcement agencies reported they found chemicals or other items that indicated the presence of either clandestine drug laboratories or dumpsites. In most cases, the source of the entries is not the Department, and the Department has not verified the entry and does not guarantee its accuracy. Members of the public must verify the accuracy of all entries by, for example, contacting local law enforcement and local health departments.

Date of Government Version: 04/04/2025
Date Data Arrived at EDR: 06/02/2025
Date Made Active in Reports: 08/12/2025
Number of Days to Update: 71

Source: Drug Enforcement Administration
Telephone: 202-307-1000
Last EDR Contact: 11/20/2025
Next Scheduled EDR Contact: 03/02/2026
Data Release Frequency: Quarterly

Local Lists of Registered Storage Tanks

SWEEPS UST: SWEEPS UST Listing

Statewide Environmental Evaluation and Planning System. This underground storage tank listing was updated and maintained by a company contacted by the SWRCB in the early 1990's. The listing is no longer updated or maintained. The local agency is the contact for more information on a site on the SWEEPS list.

Date of Government Version: 06/01/1994
Date Data Arrived at EDR: 07/07/2005
Date Made Active in Reports: 08/11/2005
Number of Days to Update: 35

Source: State Water Resources Control Board
Telephone: N/A
Last EDR Contact: 06/03/2005
Next Scheduled EDR Contact: N/A
Data Release Frequency: No Update Planned

HIST UST: Hazardous Substance Storage Container Database

The Hazardous Substance Storage Container Database is a historical listing of UST sites. Refer to local/county source for current data.

Date of Government Version: 10/15/1990
Date Data Arrived at EDR: 01/25/1991
Date Made Active in Reports: 02/12/1991
Number of Days to Update: 18

Source: State Water Resources Control Board
Telephone: 916-341-5851
Last EDR Contact: 07/26/2001
Next Scheduled EDR Contact: N/A
Data Release Frequency: No Update Planned

SAN FRANCISCO AST: Aboveground Storage Tank Site Listing

Aboveground storage tank sites

Date of Government Version: 07/28/2025
Date Data Arrived at EDR: 07/29/2025
Date Made Active in Reports: 10/21/2025
Number of Days to Update: 84

Source: San Francisco County Department of Public Health
Telephone: 415-252-3896
Last EDR Contact: 01/21/2026
Next Scheduled EDR Contact: 05/11/2026
Data Release Frequency: Varies

CERS TANKS: California Environmental Reporting System (CERS) Tanks

List of sites in the California Environmental Protection Agency (CalEPA) Regulated Site Portal which fall under the Aboveground Petroleum Storage and Underground Storage Tank regulatory programs.

Date of Government Version: 10/13/2025
Date Data Arrived at EDR: 10/13/2025
Date Made Active in Reports: 12/17/2025
Number of Days to Update: 65

Source: California Environmental Protection Agency
Telephone: 916-323-2514
Last EDR Contact: 01/13/2026
Next Scheduled EDR Contact: 04/27/2026
Data Release Frequency: Quarterly

CA FID UST: Facility Inventory Database

The Facility Inventory Database (FID) contains a historical listing of active and inactive underground storage tank locations from the State Water Resource Control Board. Refer to local/county source for current data.

Date of Government Version: 10/31/1994
Date Data Arrived at EDR: 09/05/1995
Date Made Active in Reports: 09/29/1995
Number of Days to Update: 24

Source: California Environmental Protection Agency
Telephone: 916-341-5851
Last EDR Contact: 12/28/1998
Next Scheduled EDR Contact: N/A
Data Release Frequency: No Update Planned

Local Land Records

LIENS: Environmental Liens Listing

A listing of property locations with environmental liens for California where DTSC is a lien holder.

Date of Government Version: 08/27/2025
Date Data Arrived at EDR: 08/28/2025
Date Made Active in Reports: 11/14/2025
Number of Days to Update: 78

Source: Department of Toxic Substances Control
Telephone: 916-323-3400
Last EDR Contact: 11/18/2025
Next Scheduled EDR Contact: 03/09/2026
Data Release Frequency: Varies

LIENS 2: CERCLA Lien Information

A Federal CERCLA ('Superfund') lien can exist by operation of law at any site or property at which EPA has spent Superfund monies. These monies are spent to investigate and address releases and threatened releases of contamination. CERCLIS provides information as to the identity of these sites and properties.

Date of Government Version: 12/26/2025
Date Data Arrived at EDR: 01/05/2026
Date Made Active in Reports: 01/22/2026
Number of Days to Update: 17

Source: Environmental Protection Agency
Telephone: 202-564-6023
Last EDR Contact: 02/02/2026
Next Scheduled EDR Contact: 04/06/2026
Data Release Frequency: Semi-Annually

DEED: Deed Restriction Listing

Site Mitigation and Brownfields Reuse Program Facility Sites with Deed Restrictions & Hazardous Waste Management Program Facility Sites with Deed / Land Use Restriction. The DTSC Site Mitigation and Brownfields Reuse Program (SMBRP) list includes sites cleaned up under the program's oversight and generally does not include current or former hazardous waste facilities that required a hazardous waste facility permit. The list represents deed restrictions that are active. Some sites have multiple deed restrictions. The DTSC Hazardous Waste Management Program (HWMP) has developed a list of current or former hazardous waste facilities that have a recorded land use restriction at the local county recorder's office. The land use restrictions on this list were required by the DTSC HWMP as a result of the presence of hazardous substances that remain on site after the facility (or part of the facility) has been closed or cleaned up. The types of land use restriction include deed notice, deed restriction, or a land use restriction that binds current and future owners.

Date of Government Version: 08/21/2025
Date Data Arrived at EDR: 08/21/2025
Date Made Active in Reports: 11/07/2025
Number of Days to Update: 78

Source: DTSC and SWRCB
Telephone: 916-323-3400
Last EDR Contact: 11/19/2025
Next Scheduled EDR Contact: 03/09/2026
Data Release Frequency: Semi-Annually

Records of Emergency Release Reports

HMIRS: Hazardous Materials Information Reporting System
Hazardous Materials Incident Report System. HMIRS contains hazardous material spill incidents reported to DOT.

Date of Government Version: 09/29/2025
Date Data Arrived at EDR: 10/01/2025
Date Made Active in Reports: 12/10/2025
Number of Days to Update: 70

Source: U.S. Department of Transportation
Telephone: 202-366-4555
Last EDR Contact: 12/08/2025
Next Scheduled EDR Contact: 03/30/2026
Data Release Frequency: Quarterly

CHMIRS: California Hazardous Material Incident Report System
California Hazardous Material Incident Reporting System. CHMIRS contains information on reported hazardous material incidents (accidental releases or spills).

Date of Government Version: 11/30/2025
Date Data Arrived at EDR: 01/08/2026
Date Made Active in Reports: 01/09/2026
Number of Days to Update: 1

Source: Office of Emergency Services
Telephone: 916-845-8400
Last EDR Contact: 01/08/2026
Next Scheduled EDR Contact: 04/27/2026
Data Release Frequency: Semi-Annually

LDS: Land Disposal Sites Listing (GEOTRACKER)
Land Disposal sites (Landfills) included in GeoTracker. GeoTracker is the Water Boards data management system for sites that impact, or have the potential to impact, water quality in California, with emphasis on groundwater.

Date of Government Version: 08/29/2025
Date Data Arrived at EDR: 08/29/2025
Date Made Active in Reports: 11/17/2025
Number of Days to Update: 80

Source: State Water Qualilty Control Board
Telephone: 866-480-1028
Last EDR Contact: 11/24/2025
Next Scheduled EDR Contact: 03/16/2026
Data Release Frequency: Quarterly

MCS: Military Cleanup Sites Listing (GEOTRACKER)
Military sites (consisting of: Military UST sites; Military Privatized sites; and Military Cleanup sites [formerly known as DoD non UST]) included in GeoTracker. GeoTracker is the Water Boards data management system for sites that impact, or have the potential to impact, water quality in California, with emphasis on groundwater.

Date of Government Version: 08/29/2025
Date Data Arrived at EDR: 08/29/2025
Date Made Active in Reports: 11/17/2025
Number of Days to Update: 80

Source: State Water Resources Control Board
Telephone: 866-480-1028
Last EDR Contact: 11/24/2025
Next Scheduled EDR Contact: 03/16/2026
Data Release Frequency: Quarterly

SPILLS 90: SPILLS90 data from FirstSearch
Spills 90 includes those spill and release records available exclusively from FirstSearch databases. Typically, they may include chemical, oil and/or hazardous substance spills recorded after 1990. Duplicate records that are already included in EDR incident and release records are not included in Spills 90.

Date of Government Version: 06/06/2012
Date Data Arrived at EDR: 01/03/2013
Date Made Active in Reports: 02/22/2013
Number of Days to Update: 50

Source: FirstSearch
Telephone: N/A
Last EDR Contact: 01/03/2013
Next Scheduled EDR Contact: N/A
Data Release Frequency: No Update Planned

Other Ascertainable Records

RCRA NonGen / NLR: RCRA - Non Generators / No Longer Regulated
RCRAInfo is EPA's comprehensive information system, providing access to data supporting the Resource Conservation and Recovery Act (RCRA) of 1976 and the Hazardous and Solid Waste Amendments (HSWA) of 1984. The database includes selective information on sites which generate, transport, store, treat and/or dispose of hazardous waste as defined by the Resource Conservation and Recovery Act (RCRA). Non-Generators do not presently generate hazardous waste.

Date of Government Version: 11/30/2025
Date Data Arrived at EDR: 12/03/2025
Date Made Active in Reports: 12/10/2025
Number of Days to Update: 7

Source: Environmental Protection Agency
Telephone: (415) 495-8895
Last EDR Contact: 12/03/2025
Next Scheduled EDR Contact: 03/30/2026
Data Release Frequency: Quarterly

FUDS: Formerly Used Defense Sites

The listing includes locations of Formerly Used Defense Sites properties where the US Army Corps of Engineers is actively working or will take necessary cleanup actions.

Date of Government Version: 10/22/2025
Date Data Arrived at EDR: 11/06/2025
Date Made Active in Reports: 01/12/2026
Number of Days to Update: 67

Source: U.S. Army Corps of Engineers
Telephone: 202-528-4285
Last EDR Contact: 11/06/2025
Next Scheduled EDR Contact: 02/23/2026
Data Release Frequency: Varies

DOD: Department of Defense Sites

This data set consists of federally owned or administered lands, administered by the Department of Defense, that have any area equal to or greater than 640 acres of the United States, Puerto Rico, and the U.S. Virgin Islands.

Date of Government Version: 06/07/2021
Date Data Arrived at EDR: 07/13/2021
Date Made Active in Reports: 03/09/2022
Number of Days to Update: 239

Source: USGS
Telephone: 888-275-8747
Last EDR Contact: 01/08/2026
Next Scheduled EDR Contact: 04/20/2026
Data Release Frequency: Varies

FEDLAND: Federal and Indian Lands

Federally and Indian administrated lands of the United States. Lands included are administrated by: Army Corps of Engineers, Bureau of Reclamation, National Wild and Scenic River, National Wildlife Refuge, Public Domain Land, Wilderness, Wilderness Study Area, Wildlife Management Area, Bureau of Indian Affairs, Bureau of Land Management, Department of Justice, Forest Service, Fish and Wildlife Service, National Park Service.

Date of Government Version: 04/02/2018
Date Data Arrived at EDR: 04/11/2018
Date Made Active in Reports: 11/06/2019
Number of Days to Update: 574

Source: U.S. Geological Survey
Telephone: 888-275-8747
Last EDR Contact: 12/23/2025
Next Scheduled EDR Contact: 04/13/2026
Data Release Frequency: N/A

SCRD DRYCLEANERS: State Coalition for Remediation of Drycleaners Listing

The State Coalition for Remediation of Drycleaners was established in 1998, with support from the U.S. EPA Office of Superfund Remediation and Technology Innovation. It is comprised of representatives of states with established drycleaner remediation programs. Currently the member states are Alabama, Connecticut, Florida, Illinois, Kansas, Minnesota, Missouri, North Carolina, Oregon, South Carolina, Tennessee, Texas, and Wisconsin.

Date of Government Version: 07/30/2021
Date Data Arrived at EDR: 02/03/2023
Date Made Active in Reports: 02/10/2023
Number of Days to Update: 7

Source: Environmental Protection Agency
Telephone: 615-532-8599
Last EDR Contact: 01/29/2026
Next Scheduled EDR Contact: 05/18/2026
Data Release Frequency: Varies

US FIN ASSUR: Financial Assurance Information

All owners and operators of facilities that treat, store, or dispose of hazardous waste are required to provide proof that they will have sufficient funds to pay for the clean up, closure, and post-closure care of their facilities.

Date of Government Version: 06/02/2025
Date Data Arrived at EDR: 06/03/2025
Date Made Active in Reports: 06/16/2025
Number of Days to Update: 13

Source: Environmental Protection Agency
Telephone: 202-566-1917
Last EDR Contact: 12/08/2025
Next Scheduled EDR Contact: 03/30/2026
Data Release Frequency: Quarterly

EPA WATCH LIST: EPA Watch List

EPA maintains a "Watch List" to facilitate dialogue between EPA, state and local environmental agencies on enforcement matters relating to facilities with alleged violations identified as either significant or high priority. Being on the Watch List does not mean that the facility has actually violated the law only that an investigation by EPA or a state or local environmental agency has led those organizations to allege that an unproven violation has in fact occurred. Being on the Watch List does not represent a higher level of concern regarding the alleged violations that were detected, but instead indicates cases requiring additional dialogue between EPA, state and local agencies - primarily because of the length of time the alleged violation has gone unaddressed or unresolved.

Date of Government Version: 08/30/2013
Date Data Arrived at EDR: 03/21/2014
Date Made Active in Reports: 06/17/2014
Number of Days to Update: 88

Source: Environmental Protection Agency
Telephone: 617-520-3000
Last EDR Contact: 01/28/2026
Next Scheduled EDR Contact: 05/11/2026
Data Release Frequency: No Update Planned

2020 COR ACTION: 2020 Corrective Action Program List

The EPA has set ambitious goals for the RCRA Corrective Action program by creating the 2020 Corrective Action Universe. This RCRA cleanup baseline includes facilities expected to need corrective action. The 2020 universe contains a wide variety of sites. Some properties are heavily contaminated while others were contaminated but have since been cleaned up. Still others have not been fully investigated yet, and may require little or no remediation. Inclusion in the 2020 Universe does not necessarily imply failure on the part of a facility to meet its RCRA obligations.

Date of Government Version: 09/30/2017
Date Data Arrived at EDR: 05/08/2018
Date Made Active in Reports: 07/20/2018
Number of Days to Update: 73

Source: Environmental Protection Agency
Telephone: 703-308-4044
Last EDR Contact: 01/28/2026
Next Scheduled EDR Contact: 05/11/2026
Data Release Frequency: Varies

TSCA: Toxic Substances Control Act

Toxic Substances Control Act. TSCA identifies manufacturers and importers of chemical substances included on the TSCA Chemical Substance Inventory list. It includes data on the production volume of these substances by plant site.

Date of Government Version: 12/31/2020
Date Data Arrived at EDR: 06/14/2022
Date Made Active in Reports: 03/24/2023
Number of Days to Update: 283

Source: EPA
Telephone: 202-260-5521
Last EDR Contact: 12/11/2025
Next Scheduled EDR Contact: 03/23/2026
Data Release Frequency: Every 4 Years

TRIS: Toxic Chemical Release Inventory System

Toxic Release Inventory System. TRIS identifies facilities which release toxic chemicals to the air, water and land in reportable quantities under SARA Title III Section 313.

Date of Government Version: 12/31/2024
Date Data Arrived at EDR: 11/10/2025
Date Made Active in Reports: 01/29/2026
Number of Days to Update: 80

Source: EPA
Telephone: 202-566-0250
Last EDR Contact: 11/10/2025
Next Scheduled EDR Contact: 02/23/2026
Data Release Frequency: Annually

SSTS: Section 7 Tracking Systems

Section 7 of the Federal Insecticide, Fungicide and Rodenticide Act, as amended (92 Stat. 829) requires all registered pesticide-producing establishments to submit a report to the Environmental Protection Agency by March 1st each year. Each establishment must report the types and amounts of pesticides, active ingredients and devices being produced, and those having been produced and sold or distributed in the past year.

Date of Government Version: 10/13/2025
Date Data Arrived at EDR: 10/14/2025
Date Made Active in Reports: 01/07/2026
Number of Days to Update: 85

Source: EPA
Telephone: 202-564-4203
Last EDR Contact: 01/13/2026
Next Scheduled EDR Contact: 04/27/2026
Data Release Frequency: Annually

ROD: Records Of Decision

Record of Decision. ROD documents mandate a permanent remedy at an NPL (Superfund) site containing technical and health information to aid in the cleanup.

Date of Government Version: 10/30/2025
Date Data Arrived at EDR: 11/03/2025
Date Made Active in Reports: 11/18/2025
Number of Days to Update: 15

Source: EPA
Telephone: 703-416-0223
Last EDR Contact: 02/02/2026
Next Scheduled EDR Contact: 03/09/2026
Data Release Frequency: Annually

RMP: Risk Management Plans

When Congress passed the Clean Air Act Amendments of 1990, it required EPA to publish regulations and guidance for chemical accident prevention at facilities using extremely hazardous substances. The Risk Management Program Rule (RMP Rule) was written to implement Section 112(r) of these amendments. The rule, which built upon existing industry codes and standards, requires companies of all sizes that use certain flammable and toxic substances to develop a Risk Management Program, which includes a(n): Hazard assessment that details the potential effects of an accidental release, an accident history of the last five years, and an evaluation of worst-case and alternative accidental releases; Prevention program that includes safety precautions and maintenance, monitoring, and employee training measures; and Emergency response program that spells out emergency health care, employee training measures and procedures for informing the public and response agencies (e.g the fire department) should an accident occur.

Date of Government Version: 01/01/2026
Date Data Arrived at EDR: 01/14/2026
Date Made Active in Reports: 01/22/2026
Number of Days to Update: 8

Source: Environmental Protection Agency
Telephone: 202-564-8600
Last EDR Contact: 01/08/2026
Next Scheduled EDR Contact: 04/27/2026
Data Release Frequency: Varies

RAATS: RCRA Administrative Action Tracking System

RCRA Administration Action Tracking System. RAATS contains records based on enforcement actions issued under RCRA pertaining to major violators and includes administrative and civil actions brought by the EPA. For administration actions after September 30, 1995, data entry in the RAATS database was discontinued. EPA will retain a copy of the database for historical records. It was necessary to terminate RAATS because a decrease in agency resources made it impossible to continue to update the information contained in the database.

Date of Government Version: 04/17/1995
Date Data Arrived at EDR: 07/03/1995
Date Made Active in Reports: 08/07/1995
Number of Days to Update: 35

Source: EPA
Telephone: 202-564-4104
Last EDR Contact: 06/02/2008
Next Scheduled EDR Contact: 09/01/2008
Data Release Frequency: No Update Planned

PRP: Potentially Responsible Parties

A listing of verified Potentially Responsible Parties

Date of Government Version: 06/26/2025
Date Data Arrived at EDR: 07/01/2025
Date Made Active in Reports: 07/29/2025
Number of Days to Update: 28

Source: EPA
Telephone: 202-564-6023
Last EDR Contact: 02/02/2026
Next Scheduled EDR Contact: 05/11/2026
Data Release Frequency: Quarterly

PADS: PCB Activity Database System

PCB Activity Database. PADS Identifies generators, transporters, commercial storers and/or brokers and disposers of PCB's who are required to notify the EPA of such activities.

Date of Government Version: 08/12/2025
Date Data Arrived at EDR: 09/30/2025
Date Made Active in Reports: 11/24/2025
Number of Days to Update: 55

Source: EPA
Telephone: 202-566-0500
Last EDR Contact: 12/23/2025
Next Scheduled EDR Contact: 04/13/2026
Data Release Frequency: Annually

ICIS: Integrated Compliance Information System

The Integrated Compliance Information System (ICIS) supports the information needs of the national enforcement and compliance program as well as the unique needs of the National Pollutant Discharge Elimination System (NPDES) program.

Date of Government Version: 11/18/2016
Date Data Arrived at EDR: 11/23/2016
Date Made Active in Reports: 02/10/2017
Number of Days to Update: 79

Source: Environmental Protection Agency
Telephone: 202-564-2501
Last EDR Contact: 09/23/2025
Next Scheduled EDR Contact: 01/12/2026
Data Release Frequency: Quarterly

FTTS: FIFRA/ TSCA Tracking System - FIFRA (Federal Insecticide, Fungicide, & Rodenticide Act)/TSCA (Toxic Substances Control Act)

FTTS tracks administrative cases and pesticide enforcement actions and compliance activities related to FIFRA, TSCA and EPCRA (Emergency Planning and Community Right-to-Know Act). To maintain currency, EDR contacts the Agency on a quarterly basis.

Date of Government Version: 04/09/2009
Date Data Arrived at EDR: 04/16/2009
Date Made Active in Reports: 05/11/2009
Number of Days to Update: 25

Source: EPA/Office of Prevention, Pesticides and Toxic Substances
Telephone: 202-566-1667
Last EDR Contact: 08/18/2017
Next Scheduled EDR Contact: 12/04/2017
Data Release Frequency: No Update Planned

FTTS INSP: FIFRA/ TSCA Tracking System - FIFRA (Federal Insecticide, Fungicide, & Rodenticide Act)/TSCA (Toxic Substances Control Act)

A listing of FIFRA/TSCA Tracking System (FTTS) inspections and enforcements.

Date of Government Version: 04/09/2009
Date Data Arrived at EDR: 04/16/2009
Date Made Active in Reports: 05/11/2009
Number of Days to Update: 25

Source: EPA
Telephone: 202-566-1667
Last EDR Contact: 08/18/2017
Next Scheduled EDR Contact: 12/04/2017
Data Release Frequency: No Update Planned

MLTS: Material Licensing Tracking System

MLTS is maintained by the Nuclear Regulatory Commission and contains a list of approximately 8,100 sites which possess or use radioactive materials and which are subject to NRC licensing requirements. To maintain currency, EDR contacts the Agency on a quarterly basis.

Date of Government Version: 08/11/2025
Date Data Arrived at EDR: 08/12/2025
Date Made Active in Reports: 11/04/2025
Number of Days to Update: 84

Source: Nuclear Regulatory Commission
Telephone: 301-415-0717
Last EDR Contact: 01/08/2026
Next Scheduled EDR Contact: 04/27/2026
Data Release Frequency: Quarterly

COAL ASH DOE: Steam-Electric Plant Operation Data

A listing of power plants that store ash in surface ponds.

Date of Government Version: 12/31/2024
Date Data Arrived at EDR: 11/19/2025
Date Made Active in Reports: 01/29/2026
Number of Days to Update: 71

Source: Department of Energy
Telephone: 202-586-8719
Last EDR Contact: 11/19/2025
Next Scheduled EDR Contact: 03/09/2026
Data Release Frequency: Varies

COAL ASH EPA: Coal Combustion Residues Surface Impoundments List

A listing of coal combustion residues surface impoundments with high hazard potential ratings.

Date of Government Version: 01/12/2017
Date Data Arrived at EDR: 03/05/2019
Date Made Active in Reports: 11/11/2019
Number of Days to Update: 251

Source: Environmental Protection Agency
Telephone: N/A
Last EDR Contact: 11/18/2025
Next Scheduled EDR Contact: 03/09/2026
Data Release Frequency: Varies

PCB TRANSFORMER: PCB Transformer Registration Database
The database of PCB transformer registrations that includes all PCB registration submittals.

Date of Government Version: 09/13/2019
Date Data Arrived at EDR: 11/06/2019
Date Made Active in Reports: 02/10/2020
Number of Days to Update: 96
Source: Environmental Protection Agency
Telephone: 202-566-0517
Last EDR Contact: 01/29/2026
Next Scheduled EDR Contact: 05/11/2026
Data Release Frequency: Varies

RADINFO: Radiation Information Database
The Radiation Information Database (RADINFO) contains information about facilities that are regulated by U.S. Environmental Protection Agency (EPA) regulations for radiation and radioactivity.

Date of Government Version: 07/01/2019
Date Data Arrived at EDR: 07/01/2019
Date Made Active in Reports: 09/23/2019
Number of Days to Update: 84
Source: Environmental Protection Agency
Telephone: 202-343-9775
Last EDR Contact: 12/09/2025
Next Scheduled EDR Contact: 04/06/2026
Data Release Frequency: Quarterly

HIST FTTS: FIFRA/TSCA Tracking System Administrative Case Listing
A complete administrative case listing from the FIFRA/TSCA Tracking System (FTTS) for all ten EPA regions. The information was obtained from the National Compliance Database (NCDB). NCDB supports the implementation of FIFRA (Federal Insecticide, Fungicide, and Rodenticide Act) and TSCA (Toxic Substances Control Act). Some EPA regions are now closing out records. Because of that, and the fact that some EPA regions are not providing EPA Headquarters with updated records, it was decided to create a HIST FTTS database. It included records that may not be included in the newer FTTS database updates. This database is no longer updated.

Date of Government Version: 10/19/2006
Date Data Arrived at EDR: 03/01/2007
Date Made Active in Reports: 04/10/2007
Number of Days to Update: 40
Source: Environmental Protection Agency
Telephone: 202-564-2501
Last EDR Contact: 12/17/2007
Next Scheduled EDR Contact: 03/17/2008
Data Release Frequency: No Update Planned

HIST FTTS INSP: FIFRA/TSCA Tracking System Inspection & Enforcement Case Listing
A complete inspection and enforcement case listing from the FIFRA/TSCA Tracking System (FTTS) for all ten EPA regions. The information was obtained from the National Compliance Database (NCDB). NCDB supports the implementation of FIFRA (Federal Insecticide, Fungicide, and Rodenticide Act) and TSCA (Toxic Substances Control Act). Some EPA regions are now closing out records. Because of that, and the fact that some EPA regions are not providing EPA Headquarters with updated records, it was decided to create a HIST FTTS database. It included records that may not be included in the newer FTTS database updates. This database is no longer updated.

Date of Government Version: 10/19/2006
Date Data Arrived at EDR: 03/01/2007
Date Made Active in Reports: 04/10/2007
Number of Days to Update: 40
Source: Environmental Protection Agency
Telephone: 202-564-2501
Last EDR Contact: 12/17/2008
Next Scheduled EDR Contact: 03/17/2008
Data Release Frequency: No Update Planned

DOT OPS: Incident and Accident Data
Department of Transporation, Office of Pipeline Safety Incident and Accident data.

Date of Government Version: 10/07/2025
Date Data Arrived at EDR: 10/20/2025
Date Made Active in Reports: 01/12/2026
Number of Days to Update: 84
Source: Department of Transporation, Office of Pipeline Safety
Telephone: 202-366-4595
Last EDR Contact: 01/20/2026
Next Scheduled EDR Contact: 05/04/2026
Data Release Frequency: Quarterly

CONSENT: Superfund (CERCLA) Consent Decrees
Major legal settlements that establish responsibility and standards for cleanup at NPL (Superfund) sites. Released periodically by United States District Courts after settlement by parties to litigation matters.

Date of Government Version: 06/30/2025
Date Data Arrived at EDR: 07/29/2025
Date Made Active in Reports: 10/28/2025
Number of Days to Update: 91

Source: Department of Justice, Consent Decree Library
Telephone: Varies
Last EDR Contact: 01/15/2026
Next Scheduled EDR Contact: 04/13/2026
Data Release Frequency: Varies

BRS: Biennial Reporting System

The Biennial Reporting System is a national system administered by the EPA that collects data on the generation and management of hazardous waste. BRS captures detailed data from two groups: Large Quantity Generators (LQG) and Treatment, Storage, and Disposal Facilities.

Date of Government Version: 12/31/2023
Date Data Arrived at EDR: 02/19/2025
Date Made Active in Reports: 03/07/2025
Number of Days to Update: 16

Source: EPA/NTIS
Telephone: 800-424-9346
Last EDR Contact: 12/08/2025
Next Scheduled EDR Contact: 03/30/2026
Data Release Frequency: Biennially

INDIAN RESERV: Indian Reservations

This map layer portrays Indian administered lands of the United States that have any area equal to or greater than 640 acres.

Date of Government Version: 12/31/2014
Date Data Arrived at EDR: 07/14/2015
Date Made Active in Reports: 01/10/2017
Number of Days to Update: 546

Source: USGS
Telephone: 202-208-3710
Last EDR Contact: 12/17/2025
Next Scheduled EDR Contact: 04/13/2026
Data Release Frequency: Semi-Annually

FUSRAP: Formerly Utilized Sites Remedial Action Program

DOE established the Formerly Utilized Sites Remedial Action Program (FUSRAP) in 1974 to remediate sites where radioactive contamination remained from Manhattan Project and early U.S. Atomic Energy Commission (AEC) operations.

Date of Government Version: 03/03/2023
Date Data Arrived at EDR: 03/03/2023
Date Made Active in Reports: 06/09/2023
Number of Days to Update: 98

Source: Department of Energy
Telephone: 202-586-3559
Last EDR Contact: 01/21/2026
Next Scheduled EDR Contact: 05/11/2026
Data Release Frequency: Varies

UMTRA: Uranium Mill Tailings Sites

Uranium ore was mined by private companies for federal government use in national defense programs. When the mills shut down, large piles of the sand-like material (mill tailings) remain after uranium has been extracted from the ore. Levels of human exposure to radioactive materials from the piles are low; however, in some cases tailings were used as construction materials before the potential health hazards of the tailings were recognized.

Date of Government Version: 05/15/2025
Date Data Arrived at EDR: 05/15/2025
Date Made Active in Reports: 07/29/2025
Number of Days to Update: 75

Source: Department of Energy
Telephone: 505-845-0011
Last EDR Contact: 11/10/2025
Next Scheduled EDR Contact: 02/23/2026
Data Release Frequency: Varies

LEAD SMELTER 1: Lead Smelter Sites

A listing of former lead smelter site locations.

Date of Government Version: 12/26/2025
Date Data Arrived at EDR: 01/05/2026
Date Made Active in Reports: 01/22/2026
Number of Days to Update: 17

Source: Environmental Protection Agency
Telephone: 703-603-8787
Last EDR Contact: 02/02/2026
Next Scheduled EDR Contact: 04/06/2026
Data Release Frequency: Varies

LEAD SMELTER 2: Lead Smelter Sites

A list of several hundred sites in the U.S. where secondary lead smelting was done from 1931and 1964. These sites may pose a threat to public health through ingestion or inhalation of contaminated soil or dust

Date of Government Version: 04/05/2001
Date Data Arrived at EDR: 10/27/2010
Date Made Active in Reports: 12/02/2010
Number of Days to Update: 36

Source: American Journal of Public Health
Telephone: 703-305-6451
Last EDR Contact: 12/02/2009
Next Scheduled EDR Contact: N/A
Data Release Frequency: No Update Planned

US AIRS (AFS): Aerometric Information Retrieval System Facility Subsystem (AFS)

The database is a sub-system of Aerometric Information Retrieval System (AIRS). AFS contains compliance data on air pollution point sources regulated by the U.S. EPA and/or state and local air regulatory agencies. This information comes from source reports by various stationary sources of air pollution, such as electric power plants, steel mills, factories, and universities, and provides information about the air pollutants they produce. Action, air program, air program pollutant, and general level plant data. It is used to track emissions and compliance data from industrial plants.

Date of Government Version: 10/12/2016
Date Data Arrived at EDR: 10/26/2016
Date Made Active in Reports: 02/03/2017
Number of Days to Update: 100

Source: EPA
Telephone: 202-564-2496
Last EDR Contact: 09/26/2017
Next Scheduled EDR Contact: 01/08/2018
Data Release Frequency: Annually

US AIRS MINOR: Air Facility System Data

A listing of minor source facilities.

Date of Government Version: 10/12/2016
Date Data Arrived at EDR: 10/26/2016
Date Made Active in Reports: 02/03/2017
Number of Days to Update: 100

Source: EPA
Telephone: 202-564-2496
Last EDR Contact: 09/26/2017
Next Scheduled EDR Contact: 01/08/2018
Data Release Frequency: Annually

US MINES: Mines Master Index File

Contains all mine identification numbers issued for mines active or opened since 1971. The data also includes violation information.

Date of Government Version: 08/08/2025
Date Data Arrived at EDR: 08/18/2025
Date Made Active in Reports: 11/12/2025
Number of Days to Update: 86

Source: Department of Labor, Mine Safety and Health Administration
Telephone: 303-231-5959
Last EDR Contact: 12/04/2025
Next Scheduled EDR Contact: 03/02/2026
Data Release Frequency: Semi-Annually

MINES VIOLATIONS: MSHA Violation Assessment Data

Mines violation and assessment information. Department of Labor, Mine Safety & Health Administration.

Date of Government Version: 01/01/2026
Date Data Arrived at EDR: 01/06/2026
Date Made Active in Reports: 01/07/2026
Number of Days to Update: 1

Source: DOL, Mine Safety & Health Admi
Telephone: 202-693-9424
Last EDR Contact: 01/06/2026
Next Scheduled EDR Contact: 03/02/2026
Data Release Frequency: Quarterly

US MINES 2: Ferrous and Nonferrous Metal Mines Database Listing

This map layer includes ferrous (ferrous metal mines are facilities that extract ferrous metals, such as iron ore or molybdenum) and nonferrous (Nonferrous metal mines are facilities that extract nonferrous metals, such as gold, silver, copper, zinc, and lead) metal mines in the United States.

Date of Government Version: 04/08/2025
Date Data Arrived at EDR: 05/20/2025
Date Made Active in Reports: 08/12/2025
Number of Days to Update: 84

Source: USGS
Telephone: 703-648-7709
Last EDR Contact: 11/12/2025
Next Scheduled EDR Contact: 03/02/2026
Data Release Frequency: Varies

US MINES 3: Active Mines & Mineral Plants Database Listing

Active Mines and Mineral Processing Plant operations for commodities monitored by the Minerals Information Team of the USGS.

Date of Government Version: 04/14/2011
Date Data Arrived at EDR: 06/08/2011
Date Made Active in Reports: 09/13/2011
Number of Days to Update: 97

Source: USGS
Telephone: 703-648-7709
Last EDR Contact: 11/20/2025
Next Scheduled EDR Contact: 03/02/2026
Data Release Frequency: Varies

MINES MRDS: Mineral Resources Data System

Mineral Resources Data System

Date of Government Version: 06/04/2024
Date Data Arrived at EDR: 11/22/2024
Date Made Active in Reports: 02/18/2025
Number of Days to Update: 88

Source: USGS
Telephone: 703-648-6533
Last EDR Contact: 11/20/2025
Next Scheduled EDR Contact: 03/02/2026
Data Release Frequency: Varies

ABANDONED MINES: Abandoned Mines

An inventory of land and water impacted by past mining (primarily coal mining) is maintained by OSMRE to provide information needed to implement the Surface Mining Control and Reclamation Act of 1977 (SMCRA). The inventory contains information on the location, type, and extent of AML impacts, as well as, information on the cost associated with the reclamation of those problems. The inventory is based upon field surveys by State, Tribal, and OSMRE program officials. It is dynamic to the extent that it is modified as new problems are identified and existing problems are reclaimed.

Date of Government Version: 09/10/2025
Date Data Arrived at EDR: 09/10/2025
Date Made Active in Reports: 11/12/2025
Number of Days to Update: 63

Source: Department of Interior
Telephone: 202-208-2609
Last EDR Contact: 12/03/2025
Next Scheduled EDR Contact: 03/16/2026
Data Release Frequency: Quarterly

FINDS: Facility Index System/Facility Registry System

Facility Index System. FINDS contains both facility information and 'pointers' to other sources that contain more detail. EDR includes the following FINDS databases in this report: PCS (Permit Compliance System), AIRS (Aerometric Information Retrieval System), DOCKET (Enforcement Docket used to manage and track information on civil judicial enforcement cases for all environmental statutes), FURS (Federal Underground Injection Control), C-DOCKET (Criminal Docket System used to track criminal enforcement actions for all environmental statutes), FFIS (Federal Facilities Information System), STATE (State Environmental Laws and Statutes), and PADS (PCB Activity Data System).

Date of Government Version: 09/04/2025
Date Data Arrived at EDR: 10/01/2025
Date Made Active in Reports: 11/18/2025
Number of Days to Update: 48

Source: EPA
Telephone: (415) 947-8000
Last EDR Contact: 11/19/2025
Next Scheduled EDR Contact: 03/09/2026
Data Release Frequency: Quarterly

ECHO: Enforcement & Compliance History Information

ECHO provides integrated compliance and enforcement information for about 800,000 regulated facilities nationwide.

Date of Government Version: 09/20/2025
Date Data Arrived at EDR: 09/26/2025
Date Made Active in Reports: 11/24/2025
Number of Days to Update: 59

Source: Environmental Protection Agency
Telephone: 202-564-2280
Last EDR Contact: 12/17/2025
Next Scheduled EDR Contact: 04/13/2026
Data Release Frequency: Quarterly

UXO: Unexploded Ordnance Sites

A listing of unexploded ordnance site locations

Date of Government Version: 07/31/2025
Date Data Arrived at EDR: 08/14/2025
Date Made Active in Reports: 11/04/2025
Number of Days to Update: 82

Source: Department of Defense
Telephone: 703-704-1564
Last EDR Contact: 01/05/2026
Next Scheduled EDR Contact: 04/20/2026
Data Release Frequency: Varies

DOCKET HWC: Hazardous Waste Compliance Docket Listing

A complete list of the Federal Agency Hazardous Waste Compliance Docket Facilities.

Date of Government Version: 05/06/2021
Date Data Arrived at EDR: 05/21/2021
Date Made Active in Reports: 08/11/2021
Number of Days to Update: 82

Source: Environmental Protection Agency
Telephone: 202-564-0527
Last EDR Contact: 11/11/2025
Next Scheduled EDR Contact: 03/02/2026
Data Release Frequency: Varies

FUELS PROGRAM: EPA Fuels Program Registered Listing

This listing includes facilities that are registered under the Part 80 (Code of Federal Regulations) EPA Fuels Programs. All companies now are required to submit new and updated registrations.

Date of Government Version: 11/06/2025
Date Data Arrived at EDR: 11/06/2025
Date Made Active in Reports: 01/12/2026
Number of Days to Update: 67

Source: EPA
Telephone: 800-385-6164
Last EDR Contact: 11/06/2025
Next Scheduled EDR Contact: 02/23/2026
Data Release Frequency: Quarterly

PFAS NPL: Superfund Sites with PFAS Detections Information

EPA's Office of Land and Emergency Management and EPA Regional Offices maintain data describing what is known about site investigations, contamination, and remedial actions under the Comprehensive Environmental Response, Compensation, and Liability Act (CERCLA) where PFAS is present in the environment.

Date of Government Version: 12/17/2025
Date Data Arrived at EDR: 12/18/2025
Date Made Active in Reports: 12/23/2025
Number of Days to Update: 5

Source: Environmental Protection Agency
Telephone: 703-603-8895
Last EDR Contact: 12/18/2025
Next Scheduled EDR Contact: 04/13/2026
Data Release Frequency: Varies

PFAS FEDERAL SITES: Federal Sites PFAS Information

Several federal entities, such as the federal Superfund program, Department of Defense, National Aeronautics and Space Administration, Department of Transportation, and Department of Energy provided information for sites with known or suspected detections at federal facilities.

Date of Government Version: 12/17/2025
Date Data Arrived at EDR: 12/18/2025
Date Made Active in Reports: 12/23/2025
Number of Days to Update: 5

Source: Environmental Protection Agency
Telephone: 202-272-0167
Last EDR Contact: 12/18/2025
Next Scheduled EDR Contact: 04/13/2026
Data Release Frequency: Varies

PFAS TRIS: List of PFAS Added to the TRI

Section 7321 of the National Defense Authorization Act for Fiscal Year 2020 (NDAA) immediately added certain per- and polyfluoroalkyl substances (PFAS) to the list of chemicals covered by the Toxics Release Inventory (TRI) under Section 313 of the Emergency Planning and Community Right-to-Know Act (EPCRA) and provided a framework for additional PFAS to be added to TRI on an annual basis.

Date of Government Version: 12/17/2025
Date Data Arrived at EDR: 12/18/2025
Date Made Active in Reports: 12/23/2025
Number of Days to Update: 5

Source: Environmental Protection Agency
Telephone: 202-566-0250
Last EDR Contact: 12/18/2025
Next Scheduled EDR Contact: 04/13/2026
Data Release Frequency: Varies

PFAS TSCA: PFAS Manufacture and Imports Information

EPA issued the Chemical Data Reporting (CDR) Rule under the Toxic Substances Control Act (TSCA) and requires chemical manufacturers and facilities that manufacture or import chemical substances to report data to EPA. EPA publishes non-confidential business information (non-CBI) and includes descriptive information about each site, corporate parent, production volume, other manufacturing information, and processing and use information.

Date of Government Version: 12/17/2025
Date Data Arrived at EDR: 12/18/2025
Date Made Active in Reports: 12/23/2025
Number of Days to Update: 5

Source: Environmental Protection Agency
Telephone: 202-272-0167
Last EDR Contact: 12/18/2025
Next Scheduled EDR Contact: 04/13/2026
Data Release Frequency: Varies

PFAS RCRA MANIFEST: PFAS Transfers Identified In the RCRA Database Listing

To work around the lack of PFAS waste codes in the RCRA database, EPA developed the PFAS Transfers dataset by mining e-Manifest records containing at least one of these common PFAS keywords: PFAS, PFOA, PFOS, PERFL, AFFF, GENX, GEN-X (plus the VT waste codes). These keywords were searched for in the following text fields: Manifest handling instructions (MANIFEST_HANDLING_INSTR), Non-hazardous waste description (NON_HAZ_WASTE_DESCRIPTION), DOT printed information (DOT_PRINTED_INFORMATION), Waste line handling instructions (WASTE_LINE_HANDLING_INSTR), Waste residue comments (WASTE_RESIDUE_COMMENTS).

Date of Government Version: 12/17/2025
Date Data Arrived at EDR: 12/18/2025
Date Made Active in Reports: 12/23/2025
Number of Days to Update: 5

Source: Environmental Protection Agency
Telephone: 202-272-0167
Last EDR Contact: 12/18/2025
Next Scheduled EDR Contact: 04/13/2026
Data Release Frequency: Varies

PFAS ATSDR: PFAS Contamination Site Location Listing

PFAS contamination site locations from the Department of Health & Human Services, Center for Disease Control & Prevention. ATSDR is involved at a number of PFAS-related sites, either directly or through assisting state and federal partners. As of now, most sites are related to drinking water contamination connected with PFAS production facilities or fire training areas where aqueous film-forming firefighting foam (AFFF) was regularly used.

Date of Government Version: 11/12/2024
Date Data Arrived at EDR: 07/21/2025
Date Made Active in Reports: 10/13/2025
Number of Days to Update: 84

Source: Department of Health & Human Services
Telephone: 202-741-5770
Last EDR Contact: 01/14/2026
Next Scheduled EDR Contact: 05/04/2026
Data Release Frequency: Varies

PFAS WQP: Ambient Environmental Sampling for PFAS

The Water Quality Portal (WQP) is a part of a modernized repository storing ambient sampling data for all environmental media and tissue samples. A wide range of federal, state, tribal and local governments, academic and non-governmental organizations and individuals submit project details and sampling results to this public repository. The information is commonly used for research and assessments of environmental quality.

Date of Government Version: 12/17/2025
Date Data Arrived at EDR: 12/18/2025
Date Made Active in Reports: 01/07/2026
Number of Days to Update: 20

Source: Environmental Protection Agency
Telephone: 202-272-0167
Last EDR Contact: 12/18/2025
Next Scheduled EDR Contact: 04/13/2026
Data Release Frequency: Varies

PFAS NPDES: Clean Water Act Discharge Monitoring Information

Any discharger of pollutants to waters of the United States from a point source must have a National Pollutant Discharge Elimination System (NPDES) permit. The process for obtaining limits involves the regulated entity (permittee) disclosing releases in a NPDES permit application and the permitting authority (typically the state but sometimes EPA) deciding whether to require monitoring or monitoring with limits. Caveats and Limitations: Less than half of states have required PFAS monitoring for at least one of their permittees and fewer states have established PFAS effluent limits for permittees. New rulemakings have been initiated that may increase the number of facilities monitoring for PFAS in the future.

Date of Government Version: 12/17/2025
Date Data Arrived at EDR: 12/19/2025
Date Made Active in Reports: 12/23/2025
Number of Days to Update: 4

Source: Environmental Protection Agency
Telephone: 202-272-0167
Last EDR Contact: 12/19/2025
Next Scheduled EDR Contact: 04/13/2026
Data Release Frequency: Varies

PFAS PROJECT: NORTHEASTERN UNIVERSITY PFAS PROJECT

The PFAS Contamination Site Tracker records qualitative and quantitative data from each site in a chart, specifically examining discovery, contamination levels, government response, litigation, health impacts, media coverage, and community characteristics. All data presented in the chart were extracted from government websites, such as state health departments or the Environmental Protection Agency, and news articles.

Date of Government Version: 05/15/2024
Date Data Arrived at EDR: 03/06/2025
Date Made Active in Reports: 06/03/2025
Number of Days to Update: 89

Source: Social Science Environmental Health Research Institute
Telephone: N/A
Last EDR Contact: 11/25/2025
Next Scheduled EDR Contact: 03/16/2026
Data Release Frequency: Varies

PFAS ECHO: Facilities in Industries that May Be Handling PFAS Listing

Regulators and the public have expressed interest in knowing which regulated entities may be using PFAS. EPA has developed a dataset from various sources that show which industries may be handling PFAS. Approximately 120,000 facilities subject to federal environmental programs have operated or currently operate in industry sectors with processes that may involve handling and/or release of PFAS.

Date of Government Version: 12/17/2025
Date Data Arrived at EDR: 12/18/2025
Date Made Active in Reports: 12/23/2025
Number of Days to Update: 5

Source: Environmental Protection Agency
Telephone: 202-272-0167
Last EDR Contact: 12/18/2025
Next Scheduled EDR Contact: 04/13/2026
Data Release Frequency: Varies

PFAS ECHO FIRE TRAIN: Facilities in Industries that May Be Handling PFAS Listing

A list of fire training sites was added to the Industry Sectors dataset using a keyword search on the permitted facilitys name to identify sites where fire-fighting foam may have been used in training exercises. Additionally, you may view an example spreadsheet of the subset of fire training facility data, as well as the keywords used in selecting or deselecting a facility for the subset. as well as the keywords used in selecting or deselecting a facility for the subset. These keywords were tested to maximize accuracy in selecting facilities that may use fire-fighting foam in training exercises, however, due to the lack of a required reporting field in the data systems for designating fire training sites, this methodology may not identify all fire training sites or may potentially misidentify them.

Date of Government Version: 12/17/2025
Date Data Arrived at EDR: 12/18/2025
Date Made Active in Reports: 12/23/2025
Number of Days to Update: 5

Source: Environmental Protection Agency
Telephone: 202-272-0167
Last EDR Contact: 12/18/2025
Next Scheduled EDR Contact: 04/13/2026
Data Release Frequency: Varies

PFAS PT 139 AIRPORT: All Certified Part 139 Airports PFAS Information Listing

Since July 1, 2006, all certified part 139 airports are required to have fire-fighting foam onsite that meet military specifications (MIL-F-24385) (14 CFR 139.317). To date, these military specification fire-fighting foams are fluorinated and have been historically used for training and extinguishing. The 2018 FAA Reauthorization Act has a provision stating that no later than October 2021, FAA shall not require the use of fluorinated AFFF. This provision does not prohibit the use of fluorinated AFFF at Part 139 civilian airports; it only prohibits FAA from mandating its use. The Federal Aviation Administration?s document AC 150/5210-6D - Aircraft Fire Extinguishing Agents provides guidance on Aircraft Fire Extinguishing Agents, which includes Aqueous Film Forming Foam (AFFF).

Date of Government Version: 12/17/2025
Date Data Arrived at EDR: 12/18/2025
Date Made Active in Reports: 12/23/2025
Number of Days to Update: 5

Source: Environmental Protection Agency
Telephone: 202-272-0167
Last EDR Contact: 12/18/2025
Next Scheduled EDR Contact: 04/13/2026
Data Release Frequency: Varies

AQUEOUS FOAM NRC: Aqueous Foam Related Incidents Listing

The National Response Center (NRC) serves as an emergency call center that fields initial reports for pollution and railroad incidents and forwards that information to appropriate federal/state agencies for response. The spreadsheets posted to the NRC website contain initial incident data that has not been validated or investigated by a federal/state response agency. Response center calls from 1990 to the most recent complete calendar year where there was indication of Aqueous Film Forming Foam (AFFF) usage are included in this dataset. NRC calls may reference AFFF usage in the ?Material Involved? or ?Incident Description? fields.

Date of Government Version: 09/25/2025
Date Data Arrived at EDR: 09/26/2025
Date Made Active in Reports: 11/24/2025
Number of Days to Update: 59

Source: Environmental Protection Agency
Telephone: 202-267-2675
Last EDR Contact: 12/18/2025
Next Scheduled EDR Contact: 04/13/2026
Data Release Frequency: Varies

PCS: Permit Compliance System

PCS is a computerized management information system that contains data on National Pollutant Discharge Elimination System (NPDES) permit holding facilities. PCS tracks the permit, compliance, and enforcement status of NPDES facilities.

Date of Government Version: 12/16/2016
Date Data Arrived at EDR: 01/06/2017
Date Made Active in Reports: 03/10/2017
Number of Days to Update: 63

Source: EPA, Office of Water
Telephone: 202-564-2496
Last EDR Contact: 09/24/2025
Next Scheduled EDR Contact: 01/12/2026
Data Release Frequency: No Update Planned

PCS ENF: Enforcement data

No description is available for this data

Date of Government Version: 12/31/2014
Date Data Arrived at EDR: 02/05/2015
Date Made Active in Reports: 03/06/2015
Number of Days to Update: 29

Source: EPA
Telephone: 202-564-2497
Last EDR Contact: 09/24/2025
Next Scheduled EDR Contact: 01/12/2026
Data Release Frequency: Varies

BIOSOLIDS: ICIS-NPDES Biosolids Facility Data

The data reflects compliance information about facilities in the biosolids program.

Date of Government Version: 09/27/2025
Date Data Arrived at EDR: 10/11/2025
Date Made Active in Reports: 01/07/2026
Number of Days to Update: 88

Source: Environmental Protection Agency
Telephone: 202-564-4700
Last EDR Contact: 01/15/2026
Next Scheduled EDR Contact: 04/27/2026
Data Release Frequency: Varies

UST FINDER RELEASE: UST Finder Releases Database

US EPA's UST Finder data is a national composite of leaking underground storage tanks. This data contains information about, and locations of, leaking underground storage tanks. Data was collected from state sources and standardized into a national profile by EPA's Office of Underground Storage Tanks, Office of Research and Development, and the Association of State and Territorial Solid Waste Management Officials.

Date of Government Version: 06/08/2023
Date Data Arrived at EDR: 10/31/2023
Date Made Active in Reports: 01/18/2024
Number of Days to Update: 79

Source: Environmental Protecton Agency
Telephone: 202-564-0394
Last EDR Contact: 11/06/2025
Next Scheduled EDR Contact: 02/16/2026
Data Release Frequency: Semi-Annually

UST FINDER: UST Finder Database

EPA developed UST Finder, a web map application containing a comprehensive, state-sourced national map of underground storage tank (UST) and leaking UST (LUST) data. It provides the attributes and locations of active and closed USTs, UST facilities, and LUST sites from states and from Tribal lands and US territories . UST Finder contains information about proximity of UST facilities and LUST sites to: surface and groundwater public drinking water protection areas; estimated number of private domestic wells and number of people living nearby; and flooding and wildfires.

Date of Government Version: 06/08/2023
Date Data Arrived at EDR: 10/04/2023
Date Made Active in Reports: 01/18/2024
Number of Days to Update: 106

Source: Environmental Protection Agency
Telephone: 202-564-0394
Last EDR Contact: 11/06/2025
Next Scheduled EDR Contact: 02/16/2026
Data Release Frequency: Varies

E MANIFEST: Hazardous Waste Electronic Manifest System

EPA established a national system for tracking hazardous waste shipments electronically. This system, known as ?e-Manifest,? will modernize the nation?s cradle-to-grave hazardous waste tracking process while saving valuable time, resources, and dollars for industry and states.

Date of Government Version: 11/30/2025
Date Data Arrived at EDR: 12/05/2025
Date Made Active in Reports: 12/19/2025
Number of Days to Update: 14

Source: Environmental Protection Agency
Telephone: 833-501-6826
Last EDR Contact: 12/05/2025
Next Scheduled EDR Contact: 04/30/2026
Data Release Frequency: Varies

PFAS: PFAS Contamination Site Location Listing

A listing of PFAS sites included in the Envirostor and GeoTracker databases. Locations of potential sources of per - and polyfluoroalkyl substances (PFAS). This does not mean that PFAS has been produced, used, or discharged at these sites.

Date of Government Version: 09/02/2025
Date Data Arrived at EDR: 09/03/2025
Date Made Active in Reports: 11/19/2025
Number of Days to Update: 77

Source: State Water Resources Control Board
Telephone: 866-480-1028
Last EDR Contact: 11/25/2025
Next Scheduled EDR Contact: 03/16/2026
Data Release Frequency: Varies

AQUEOUS FOAM: Former Fire Training Facility Assessments Listing

Airports shown on this list are those believed to use Aqueous Film Forming Foam (AFFF), and certified by the Federal Aviation Administration (FAA) under Title 14, Code of Federal Regulations (CFR), Part 139 (14 CFR Part 139). This list was created by SWRCB using information available from the FAA. Location points shown are from the latitude and longitude listed on the FAA airport master record.

Date of Government Version: 09/02/2025
Date Data Arrived at EDR: 09/02/2025
Date Made Active in Reports: 11/18/2025
Number of Days to Update: 77

Source: State Water Resources Control Board
Telephone: 916-341-5455
Last EDR Contact: 11/25/2025
Next Scheduled EDR Contact: 03/16/2026
Data Release Frequency: Varies

CA BOND EXP. PLAN: Bond Expenditure Plan

Department of Health Services developed a site-specific expenditure plan as the basis for an appropriation of Hazardous Substance Cleanup Bond Act funds. It is not updated.

Date of Government Version: 01/01/1989
Date Data Arrived at EDR: 07/27/1994
Date Made Active in Reports: 08/02/1994
Number of Days to Update: 6

Source: Department of Health Services
Telephone: 916-255-2118
Last EDR Contact: 05/31/1994
Next Scheduled EDR Contact: N/A
Data Release Frequency: No Update Planned

CHROME PLATING: Chrome Plating Facilities Listing

This listing represents chrome plating facilities the California State Water Resources Control Board staff identified as possibly being a source of Per- and polyfluoroalkyl substance (PFAS) contamination. Sites and locations were identified by staff with the Division of Water Quality in the California State Water Board. Data was collected from the CA Air Resources Board 2013 and 2018 - Cr VI emission survey, CA Emission Inventory, CA HAZ Waste discharge database and by reviewing storm water permits. Former chrome plating sites are also included that are open site investigation or remediation cases with the Regional Water Quality Control Boards and the Department of Toxic Substances Control.

Date of Government Version: 09/02/2025
Date Data Arrived at EDR: 09/02/2025
Date Made Active in Reports: 11/18/2025
Number of Days to Update: 77

Source: State Water Resources Control Board
Telephone: 916-341-5455
Last EDR Contact: 11/25/2025
Next Scheduled EDR Contact: 03/16/2026
Data Release Frequency: Varies

CORTESE: "Cortese" Hazardous Waste & Substances Sites List
The sites for the list are designated by the State Water Resource Control Board (LUST), the Integrated Waste Board (SWF/LS), and the Department of Toxic Substances Control (Cal-Sites).

Date of Government Version: 09/15/2025
Date Data Arrived at EDR: 09/16/2025
Date Made Active in Reports: 12/08/2025
Number of Days to Update: 83

Source: CAL EPA/Office of Emergency Information
Telephone: 916-323-3400
Last EDR Contact: 12/08/2025
Next Scheduled EDR Contact: 03/30/2026
Data Release Frequency: Quarterly

CUPA LIV-PLE: CUPA Facility Listing
list of facilities associated with the various CUPA programs in Livermore-Pleasanton

Date of Government Version: 09/19/2024
Date Data Arrived at EDR: 11/05/2024
Date Made Active in Reports: 01/31/2025
Number of Days to Update: 87

Source: Livermore-Pleasanton Fire Department
Telephone: 925-454-2361
Last EDR Contact: 11/06/2025
Next Scheduled EDR Contact: 02/16/2026
Data Release Frequency: Varies

DRYCLEAN PLACER: Placer County Air Quality Management District Drycleaner Facility Listing
A listing of drycleaner facility locations, for the Placer County Air Quality Management District.

Date of Government Version: 05/15/2023
Date Data Arrived at EDR: 05/17/2023
Date Made Active in Reports: 08/14/2023
Number of Days to Update: 89

Source: Placer County Air Quality Management District
Telephone: 530-745-2335
Last EDR Contact: 01/07/2026
Next Scheduled EDR Contact: 09/11/2023
Data Release Frequency: Varies

DRYCLEAN IMPERIAL: Imperial County Air Pollution Control District Drycleaner Facility Listing
A listing of drycleaner facility locations, for the Imperial County Air Pollution Control District

Date of Government Version: 10/02/2024
Date Data Arrived at EDR: 10/03/2024
Date Made Active in Reports: 12/20/2024
Number of Days to Update: 78

Source: Imperial County Air Pollution Control District
Telephone: 442-265-1800
Last EDR Contact: 01/07/2026
Next Scheduled EDR Contact: 09/11/2023
Data Release Frequency: Varies

DRYCLEAN N COAST: North Coast Unified Air Quality Management District Drycleaner Facility Listing
A listing of drycleaner facility locations, for the North Coast Unified Air Quality Management District.

Date of Government Version: 11/30/2016
Date Data Arrived at EDR: 04/19/2019
Date Made Active in Reports: 05/01/2023
Number of Days to Update: 1473

Source: North Coast Unified Air Quality Management District
Telephone: 707-443-3093
Last EDR Contact: 01/07/2026
Next Scheduled EDR Contact: 09/11/2023
Data Release Frequency: Varies

DRYCLEAN SANTA BARB: Santa Barbara County Air Pollution Control District Drycleaner Facility Listing
A listing of drycleaner facility locations, for the Santa Barbara County Air Pollution Control District.

Date of Government Version: 02/19/2019
Date Data Arrived at EDR: 04/17/2019
Date Made Active in Reports: 05/01/2023
Number of Days to Update: 1475

Source: Santa Barbara County Air Pollution Control District
Telephone: 805-961-8867
Last EDR Contact: 01/07/2026
Next Scheduled EDR Contact: 09/11/2023
Data Release Frequency: Varies

DRYCLEAN TEHAMA: Tehama County Air Pollution Control District Drycleaner Facility Listing
A listing of drycleaner facility locations, for the Tehama County Air Pollution Control District.

Date of Government Version: 04/24/2019
Date Data Arrived at EDR: 04/24/2019
Date Made Active in Reports: 05/01/2023
Number of Days to Update: 1468
Source: Tehama County Air Pollution Control District
Telephone: 530-527-3717
Last EDR Contact: 01/07/2026
Next Scheduled EDR Contact: 09/11/2023
Data Release Frequency: Varies

DRYCLEAN CALAVERAS: Calaveras County Environmental Management Agency Drycleaner Facility Listing
A listing of drycleaner facility locations, for the Calaveras County Environmental Management Agency.

Date of Government Version: 06/17/2019
Date Data Arrived at EDR: 06/19/2019
Date Made Active in Reports: 05/01/2023
Number of Days to Update: 1412
Source: Calaveras County Environmental Management Agency
Telephone: 209-754-6399
Last EDR Contact: 01/06/2026
Next Scheduled EDR Contact: 09/16/2019
Data Release Frequency: Varies

DRYCLEAN SACRAMENTO: Sacramento Metropolitan Air Quality Management DistrictDrycleaner Facility Listing
A listing of drycleaner facility locations, for the Sacramento Metropolitan Air Quality Management District.

Date of Government Version: 09/03/2024
Date Data Arrived at EDR: 09/05/2024
Date Made Active in Reports: 11/13/2024
Number of Days to Update: 69
Source: Sacramento Metropolitan Air Quality Management District
Telephone: 916-874-3958
Last EDR Contact: 01/07/2026
Next Scheduled EDR Contact: 09/11/2023
Data Release Frequency: Varies

DRYCLEAN SHASTA: Shasta County Air Quality Management District District Drycleaner Facility Listing
A listing of drycleaner facility locations, for the Shasta County Air Quality Management District.

Date of Government Version: 08/29/2024
Date Data Arrived at EDR: 09/05/2024
Date Made Active in Reports: 11/13/2024
Number of Days to Update: 69
Source: Shasta County Air Quality Management District
Telephone: 530-225-5674
Last EDR Contact: 01/07/2026
Next Scheduled EDR Contact: 09/11/2023
Data Release Frequency: Varies

DRYCLEAN N SIERRA: Northern Sierra Air Quality Management District Drycleaner Facility Listing
A listing of drycleaner facility locations, for the Northern Sierra Air Quality Management District,

Date of Government Version: 08/22/2024
Date Data Arrived at EDR: 08/22/2024
Date Made Active in Reports: 11/05/2024
Number of Days to Update: 75
Source: Northern Sierra Air Quality Management District
Telephone: 530-274-9350
Last EDR Contact: 01/07/2026
Next Scheduled EDR Contact: 09/11/2023
Data Release Frequency: Varies

DRYCLEAN AMADOR: Amador Air District Drycleaner Facility Listing
A listing of drycleaner facility locations, for the Amador Air Quality Management District

Date of Government Version: 04/26/2023
Date Data Arrived at EDR: 04/27/2023
Date Made Active in Reports: 07/13/2023
Number of Days to Update: 77
Source: Amador Air Quality Management District
Telephone: 209-257-0112
Last EDR Contact: 01/06/2026
Next Scheduled EDR Contact: 09/11/2023
Data Release Frequency: Varies

DRYCLEANERS: Cleaner Facilities
A list of drycleaner related facilities that have EPA ID numbers. These are facilities with certain SIC codes: power laundries, family and commercial; garment pressing and cleaner's agents; linen supply; coin-operated laundries and cleaning; drycleaning plants, except rugs; carpet and upholster cleaning; industrial launderers; laundry and garment services.

Date of Government Version: 08/21/2025
Date Data Arrived at EDR: 08/26/2025
Date Made Active in Reports: 11/14/2025
Number of Days to Update: 80

Source: Department of Toxic Substance Control
Telephone: 916-327-4498
Last EDR Contact: 11/18/2025
Next Scheduled EDR Contact: 03/09/2026
Data Release Frequency: Annually

DRYCLEAN MOJAVE: Mojave Desert Air Quality Management District Drycleaner Facility Listing
A listing of drycleaner facility locations, for the Mojave Desert Air Quality Management District.

Date of Government Version: 05/02/2025
Date Data Arrived at EDR: 05/02/2025
Date Made Active in Reports: 07/18/2025
Number of Days to Update: 77

Source: Mojave Desert Air Quality Management District
Telephone: 760-245-1661
Last EDR Contact: 01/07/2026
Next Scheduled EDR Contact: 09/11/2023
Data Release Frequency: Varies

DRYCLEAN AVAQMD: Antelope Valley Air Quality Management District Drycleaner Listing
A listing of dry cleaners in the Antelope Valley Air Quality Management District.

Date of Government Version: 08/20/2025
Date Data Arrived at EDR: 08/20/2025
Date Made Active in Reports: 11/07/2025
Number of Days to Update: 79

Source: Antelope Valley Air Quality Management District
Telephone: 661-723-8070
Last EDR Contact: 11/17/2025
Next Scheduled EDR Contact: 03/09/2026
Data Release Frequency: Varies

DRYCLEAN EAST KERN: Eastern Kern Air Pollution Control District District Drycleaner Facility Listing
A listing of drycleaner facility locations, for the Eastern Kern Air Pollution Control District.

Date of Government Version: 08/21/2024
Date Data Arrived at EDR: 08/22/2024
Date Made Active in Reports: 11/05/2024
Number of Days to Update: 75

Source: Eastern Kern Air Pollution Control District
Telephone: 661-862-9684
Last EDR Contact: 01/06/2026
Next Scheduled EDR Contact: 09/11/2023
Data Release Frequency: Varies

DRYCLEAN BUTTE: Butte County Air Quality Management DistrictDrycleaner Facility Listing
Butte County Air Quality Management DistrictDrycleaner Facility Listing.

Date of Government Version: 04/03/2025
Date Data Arrived at EDR: 05/07/2025
Date Made Active in Reports: 07/29/2025
Number of Days to Update: 83

Source: Butte County Air Quality Management District
Telephone: 530-332-9400
Last EDR Contact: 01/06/2026
Next Scheduled EDR Contact: 09/11/2023
Data Release Frequency: Varies

DRYCLEAN MONTERY BAY: Monterey Bay Air Quality Management District Drycleaner Facility Listing
A listing of drycleaner facility locations, for the Monterey Bay Air Quality Management District.

Date of Government Version: 04/15/2025
Date Data Arrived at EDR: 05/07/2025
Date Made Active in Reports: 07/29/2025
Number of Days to Update: 83

Source: Monterey Bay Air Quality Management District
Telephone: 831-647-9411
Last EDR Contact: 01/07/2026
Next Scheduled EDR Contact: 09/11/2023
Data Release Frequency: Varies

DRYCLEAN SAN LUIS OB: San Luis Obispo County Air Pollution Control District Drycleaner Facility Listing
A listing of drycleaner facility locations, for the San Luis Obispo County Air Pollution Control District.

Date of Government Version: 05/02/2025
Date Data Arrived at EDR: 05/07/2025
Date Made Active in Reports: 07/29/2025
Number of Days to Update: 83

Source: San Luis Obispo County Air Pollution Control District
Telephone: 805-781-5756
Last EDR Contact: 01/07/2026
Next Scheduled EDR Contact: 09/11/2023
Data Release Frequency: Varies

DRYCLEAN VENTURA: Drycleaner Facility Listing
A listing of drycleaner facility locations, for the Ventura County Air Pollution Control District.

Date of Government Version: 05/05/2025
Date Data Arrived at EDR: 05/07/2025
Date Made Active in Reports: 07/29/2025
Number of Days to Update: 83
Source: Ventura County Air Pollution Control District
Telephone: 805-645-1421
Last EDR Contact: 01/07/2026
Next Scheduled EDR Contact: 09/11/2023
Data Release Frequency: Varies

DRYCLEAN YOLO-SOLANO: Yolo-Solano Air Quality Management District Drycleaner Facility Listing
A listing of drycleaner facility locations, for the Yolo-Solano Air Quality Management District.

Date of Government Version: 05/15/2025
Date Data Arrived at EDR: 05/15/2025
Date Made Active in Reports: 07/29/2025
Number of Days to Update: 75
Source: Yolo-Solano Air Quality Management District
Telephone: 530-757-3650
Last EDR Contact: 01/07/2026
Next Scheduled EDR Contact: 09/11/2023
Data Release Frequency: Varies

DRYCLEAN GLENN: Glenn County Air Pollution Control District Drycleaner Facility Listing
A listing of drycleaner facility locations, for the Glenn County Air Pollution Control District.

Date of Government Version: 08/26/2024
Date Data Arrived at EDR: 08/28/2024
Date Made Active in Reports: 11/13/2024
Number of Days to Update: 77
Source: Glenn County Air Pollution Control District
Telephone: 530-934-6500
Last EDR Contact: 01/06/2026
Next Scheduled EDR Contact: 09/11/2023
Data Release Frequency: Varies

DRYCLEAN FEATHER RVR: Feather River Air Quality Management District Drycleaner Facility Listing
A listing of drycleaner facility locations, for the Feather River Air Quality Management District.

Date of Government Version: 03/08/2023
Date Data Arrived at EDR: 03/09/2023
Date Made Active in Reports: 06/05/2023
Number of Days to Update: 88
Source: Feather River Air Quality Management District
Telephone: 530-634-7659
Last EDR Contact: 01/06/2026
Next Scheduled EDR Contact: 09/11/2023
Data Release Frequency: Varies

DRYCLEAN N SONOMA: Norther Sonoma County County Air Pollution Control District Drycleaner Facility Listing
A listing of drycleaner facility locations, for the Northern Sonoma County Air Pollution Control District.,

Date of Government Version: 08/23/2024
Date Data Arrived at EDR: 08/26/2024
Date Made Active in Reports: 11/05/2024
Number of Days to Update: 71
Source: Santa Barbara County Air Pollution Control District
Telephone: 707-433-5911
Last EDR Contact: 01/07/2026
Next Scheduled EDR Contact: 09/11/2023
Data Release Frequency: Varies

DRYCLEAN SOUTH COAST: South Coast Air Quality Management District Drycleaner Listing
A listing of dry cleaners in the South Coast Air Quality Management District

Date of Government Version: 11/12/2025
Date Data Arrived at EDR: 11/14/2025
Date Made Active in Reports: 02/03/2026
Number of Days to Update: 81
Source: South Coast Air Quality Management District
Telephone: 909-396-3211
Last EDR Contact: 11/11/2025
Next Scheduled EDR Contact: 03/02/2026
Data Release Frequency: Varies

DRYCLEAN BAY AREA: Bay Area Air Quality Management District Drycleaner Facility Listing
Bay Area Air Quality Management District Drycleaner Facility Listing.

Date of Government Version: 06/05/2025
Date Data Arrived at EDR: 06/11/2025
Date Made Active in Reports: 08/20/2025
Number of Days to Update: 70
Source: Bay Area Air Quality Management District
Telephone: 415-516-1916
Last EDR Contact: 01/06/2026
Next Scheduled EDR Contact: 09/11/2023
Data Release Frequency: Varies

DRYCLEAN SAN DIEGO: San Diego County Air Pollution Control District Drycleaner Facility Listing
A listing of drycleaner facility locations, for the San Diego County Air Pollution Control District.

Date of Government Version: 05/02/2025
Date Data Arrived at EDR: 05/08/2025
Date Made Active in Reports: 07/28/2025
Number of Days to Update: 81

Source: San Diego County Air Pollution Control District
Telephone: 858-586-2616
Last EDR Contact: 01/07/2026
Next Scheduled EDR Contact: 09/11/2023
Data Release Frequency: Varies

DRYCLEAN GRANT: Grant Recipients List
Assembly Bill 998 (AB 998) established the Non-Toxic Dry Cleaning Incentive Program to provide financial assistance to the dry cleaning industry to switch from systems using perchloroethylene (Perc), an identified toxic air contaminant and potential human carcinogen, to non-toxic and non-smog forming alternatives.

Date of Government Version: 12/31/2021
Date Data Arrived at EDR: 01/26/2024
Date Made Active in Reports: 04/16/2024
Number of Days to Update: 81

Source: California Air Resources Board
Telephone: 916-323-0006
Last EDR Contact: 01/22/2026
Next Scheduled EDR Contact: 05/04/2026
Data Release Frequency: Varies

DRYCLEAN SAN JOAQUIN: San Joaquin Valley Air Pollution Control District District Drycleaner Facility Listing
A listing of drycleaner facility locations, for the San Joaquin Valley Air Pollution Control District.

Date of Government Version: 05/05/2025
Date Data Arrived at EDR: 05/07/2025
Date Made Active in Reports: 07/28/2025
Number of Days to Update: 82

Source: San Joaquin Valley Air Pollution Control District
Telephone: 559-230-6001
Last EDR Contact: 01/07/2026
Next Scheduled EDR Contact: 09/11/2023
Data Release Frequency: Varies

DRYCLEAN LAKE: Lake County Air Quality Management District Drycleaner Facility Listing
A listing of drycleaner facility locations, for the Lake County Air Quality Management District,

Date of Government Version: 02/15/2024
Date Data Arrived at EDR: 02/16/2024
Date Made Active in Reports: 05/02/2024
Number of Days to Update: 76

Source: Lake County Air Quality Management District
Telephone: 707-263-7000
Last EDR Contact: 01/07/2026
Next Scheduled EDR Contact: 09/11/2023
Data Release Frequency: Varies

DRYCLEAN MENDOCINO: Mendocino County Air Quality Management District Drycleaner Facility Listing
A listing of drycleaner facility locations, for the Mendocino County Air Quality Management District.

Date of Government Version: 08/26/2024
Date Data Arrived at EDR: 09/03/2024
Date Made Active in Reports: 11/13/2024
Number of Days to Update: 71

Source: Mendocino County Air Quality Management District
Telephone: 707-463-4354
Last EDR Contact: 01/07/2026
Next Scheduled EDR Contact: 09/11/2023
Data Release Frequency: Varies

EMI: Emissions Inventory Data
Toxics and criteria pollutant emissions data collected by the ARB and local air pollution agencies.

Date of Government Version: 12/31/2023
Date Data Arrived at EDR: 03/11/2025
Date Made Active in Reports: 05/23/2025
Number of Days to Update: 73

Source: California Air Resources Board
Telephone: 916-322-2990
Last EDR Contact: 12/11/2025
Next Scheduled EDR Contact: 03/23/2026
Data Release Frequency: Varies

ENF: Enforcement Action Listing
A listing of Water Board Enforcement Actions. Formal is everything except Oral/Verbal Communication, Notice of Violation, Expedited Payment Letter, and Staff Enforcement Letter.

Date of Government Version: 10/13/2025
Date Data Arrived at EDR: 10/14/2025
Date Made Active in Reports: 01/07/2026
Number of Days to Update: 85

Source: State Water Resoruces Control Board
Telephone: 916-445-9379
Last EDR Contact: 01/13/2026
Next Scheduled EDR Contact: 04/27/2026
Data Release Frequency: Varies

FIN ASSURANCE 1: Financial Assurance Information Listing
Financial Assurance information

Date of Government Version: 10/07/2025
Date Data Arrived at EDR: 10/08/2025
Date Made Active in Reports: 12/23/2025
Number of Days to Update: 76

Source: Department of Toxic Substances Control
Telephone: 916-255-3628
Last EDR Contact: 01/08/2026
Next Scheduled EDR Contact: 04/27/2026
Data Release Frequency: Varies

FIN ASSURANCE 2: Financial Assurance Information Listing
A listing of financial assurance information for solid waste facilities. Financial assurance is intended to ensure that resources are available to pay for the cost of closure, post-closure care, and corrective measures if the owner or operator of a regulated facility is unable or unwilling to pay.

Date of Government Version: 11/07/2025
Date Data Arrived at EDR: 11/13/2025
Date Made Active in Reports: 02/03/2026
Number of Days to Update: 82

Source: California Integrated Waste Management Board
Telephone: 916-341-6066
Last EDR Contact: 01/28/2026
Next Scheduled EDR Contact: 05/18/2026
Data Release Frequency: Varies

ICE: Inspection, Compliance and Enforcement
Contains data pertaining to the Permitted Facilities with Inspections / Enforcements sites tracked in Envirostor.

Date of Government Version: 11/06/2025
Date Data Arrived at EDR: 11/06/2025
Date Made Active in Reports: 01/27/2026
Number of Days to Update: 82

Source: Department of Toxic Subsances Control
Telephone: 877-786-9427
Last EDR Contact: 11/06/2025
Next Scheduled EDR Contact: 02/23/2026
Data Release Frequency: Quarterly

HIST CORTESE: Hazardous Waste & Substance Site List
The sites for the list are designated by the State Water Resource Control Board [LUST], the Integrated Waste Board [SWF/LS], and the Department of Toxic Substances Control [CALSITES]. This listing is no longer updated by the state agency.

Date of Government Version: 04/01/2001
Date Data Arrived at EDR: 01/22/2009
Date Made Active in Reports: 04/08/2009
Number of Days to Update: 76

Source: Department of Toxic Substances Control
Telephone: 916-323-3400
Last EDR Contact: 01/22/2009
Next Scheduled EDR Contact: N/A
Data Release Frequency: No Update Planned

HWP: EnviroStor Permitted Facilities Listing
Detailed information on permitted hazardous waste facilities and corrective action ("cleanups") tracked in EnviroStor.

Date of Government Version: 11/06/2025
Date Data Arrived at EDR: 11/06/2025
Date Made Active in Reports: 01/27/2026
Number of Days to Update: 82

Source: Department of Toxic Substances Control
Telephone: 916-323-3400
Last EDR Contact: 11/06/2025
Next Scheduled EDR Contact: 02/23/2026
Data Release Frequency: Quarterly

HWT: Registered Hazardous Waste Transporter Database
A listing of hazardous waste transporters. In California, unless specifically exempted, it is unlawful for any person to transport hazardous wastes unless the person holds a valid registration issued by DTSC. A hazardous waste transporter registration is valid for one year and is assigned a unique registration number.

Date of Government Version: 12/16/2025
Date Data Arrived at EDR: 12/17/2025
Date Made Active in Reports: 12/22/2025
Number of Days to Update: 5
Source: Department of Toxic Substances Control
Telephone: 916-440-7145
Last EDR Contact: 12/17/2025
Next Scheduled EDR Contact: 04/13/2026
Data Release Frequency: Quarterly

HWTS: Hazardous Waste Tracking System

DTSC maintains the Hazardous Waste Tracking System that stores ID number information since the early 1980s and manifest data since 1993. The system collects both manifest copies from the generator and destination facility.

Date of Government Version: 12/17/2025
Date Data Arrived at EDR: 12/23/2025
Date Made Active in Reports: 01/07/2026
Number of Days to Update: 15
Source: Department of Toxic Substances Control
Telephone: 916-324-2444
Last EDR Contact: 12/15/2025
Next Scheduled EDR Contact: 04/13/2026
Data Release Frequency: Varies

HAZNET: Facility and Manifest Data

Facility and Manifest Data. The data is extracted from the copies of hazardous waste manifests received each year by the DTSC. The annual volume of manifests is typically 700,000 - 1,000,000 annually, representing approximately 350,000 - 500,000 shipments. Data are from the manifests submitted without correction, and therefore many contain some invalid values for data elements such as generator ID, TSD ID, waste category, and disposal method. This database begins with calendar year 1993.

Date of Government Version: 12/31/2024
Date Data Arrived at EDR: 09/30/2025
Date Made Active in Reports: 12/22/2025
Number of Days to Update: 83
Source: California Environmental Protection Agency
Telephone: 916-255-1136
Last EDR Contact: 12/23/2025
Next Scheduled EDR Contact: 04/13/2026
Data Release Frequency: Annually

MINES: Mines Site Location Listing

A listing of mine site locations from the Office of Mine Reclamation.

Date of Government Version: 09/02/2025
Date Data Arrived at EDR: 09/03/2025
Date Made Active in Reports: 11/19/2025
Number of Days to Update: 77
Source: Department of Conservation
Telephone: 916-322-1080
Last EDR Contact: 11/25/2025
Next Scheduled EDR Contact: 03/16/2026
Data Release Frequency: Quarterly

MWMP: Medical Waste Management Program Listing

The Medical Waste Management Program (MWMP) ensures the proper handling and disposal of medical waste by permitting and inspecting medical waste Offsite Treatment Facilities (PDF) and Transfer Stations (PDF) throughout the state. MWMP also oversees all Medical Waste Transporters.

Date of Government Version: 08/05/2025
Date Data Arrived at EDR: 08/21/2025
Date Made Active in Reports: 11/10/2025
Number of Days to Update: 81
Source: Department of Public Health
Telephone: 916-558-1784
Last EDR Contact: 11/26/2025
Next Scheduled EDR Contact: 03/09/2026
Data Release Frequency: Varies

NPDES: NPDES Permits Listing

A listing of NPDES permits, including stormwater.

Date of Government Version: 11/03/2025
Date Data Arrived at EDR: 11/03/2025
Date Made Active in Reports: 01/27/2026
Number of Days to Update: 85
Source: State Water Resources Control Board
Telephone: 916-445-9379
Last EDR Contact: 02/03/2026
Next Scheduled EDR Contact: 05/18/2026
Data Release Frequency: Quarterly

PEST LIC: Pesticide Regulation Licenses Listing

A listing of licenses and certificates issued by the Department of Pesticide Regulation. The DPR issues licenses and/or certificates to: Persons and businesses that apply or sell pesticides; Pest control dealers and brokers; Persons who advise on agricultural pesticide applications.

Date of Government Version: 08/21/2025
Date Data Arrived at EDR: 08/21/2025
Date Made Active in Reports: 11/10/2025
Number of Days to Update: 81

Source: Department of Pesticide Regulation
Telephone: 916-445-4038
Last EDR Contact: 11/19/2025
Next Scheduled EDR Contact: 03/09/2026
Data Release Frequency: Quarterly

PROC: Certified Processors Database
A listing of certified processors.

Date of Government Version: 08/29/2025
Date Data Arrived at EDR: 08/29/2025
Date Made Active in Reports: 11/17/2025
Number of Days to Update: 80

Source: Department of Conservation
Telephone: 916-323-3836
Last EDR Contact: 11/25/2025
Next Scheduled EDR Contact: 03/16/2026
Data Release Frequency: Quarterly

NOTIFY 65: Proposition 65 Records
Listings of all Proposition 65 incidents reported to counties by the State Water Resources Control Board and the Regional Water Quality Control Board. This database is no longer updated by the reporting agency.

Date of Government Version: 12/01/2025
Date Data Arrived at EDR: 12/02/2025
Date Made Active in Reports: 12/05/2025
Number of Days to Update: 3

Source: State Water Resources Control Board
Telephone: 916-445-3846
Last EDR Contact: 12/01/2025
Next Scheduled EDR Contact: 03/23/2026
Data Release Frequency: No Update Planned

SAN JOSE HAZMAT: Hazardous Material Facilities
Hazardous material facilities, including underground storage tank sites.

Date of Government Version: 11/03/2020
Date Data Arrived at EDR: 11/05/2020
Date Made Active in Reports: 01/26/2021
Number of Days to Update: 82

Source: City of San Jose Fire Department
Telephone: 408-535-7694
Last EDR Contact: 01/21/2026
Next Scheduled EDR Contact: 05/11/2026
Data Release Frequency: Annually

UIC: UIC Listing
A listing of wells identified as underground injection wells, in the California Oil and Gas Wells database.

Date of Government Version: 08/29/2025
Date Data Arrived at EDR: 08/29/2025
Date Made Active in Reports: 11/18/2025
Number of Days to Update: 81

Source: Deaprtment of Conservation
Telephone: 916-445-2408
Last EDR Contact: 11/25/2025
Next Scheduled EDR Contact: 03/16/2026
Data Release Frequency: Varies

UIC GEO: Underground Injection Control Sites (GEOTRACKER)
Underground control injection sites

Date of Government Version: 08/29/2025
Date Data Arrived at EDR: 08/29/2025
Date Made Active in Reports: 11/17/2025
Number of Days to Update: 80

Source: State Water Resource Control Board
Telephone: 866-480-1028
Last EDR Contact: 11/24/2025
Next Scheduled EDR Contact: 03/16/2026
Data Release Frequency: Varies

WASTEWATER PITS: Oil Wastewater Pits Listing
Water officials discovered that oil producers have been dumping chemical-laden wastewater into hundreds of unlined pits that are operating without proper permits. Inspections completed by the Central Valley Regional Water Quality Control Board revealed the existence of previously unidentified waste sites. The water boards review found that more than one-third of the region's active disposal pits are operating without permission.

Date of Government Version: 02/11/2021
Date Data Arrived at EDR: 07/01/2021
Date Made Active in Reports: 09/29/2021
Number of Days to Update: 90

Source: RWQCB, Central Valley Region
Telephone: 559-445-5577
Last EDR Contact: 12/23/2025
Next Scheduled EDR Contact: 04/13/2026
Data Release Frequency: Varies

WDS: Waste Discharge System
Sites which have been issued waste discharge requirements.

Date of Government Version: 06/19/2007
Date Data Arrived at EDR: 06/20/2007
Date Made Active in Reports: 06/29/2007
Number of Days to Update: 9
Source: State Water Resources Control Board
Telephone: 916-341-5227
Last EDR Contact: 11/04/2025
Next Scheduled EDR Contact: 02/23/2026
Data Release Frequency: No Update Planned

WIP: Well Investigation Program Case List
Well Investigation Program case in the San Gabriel and San Fernando Valley area.

Date of Government Version: 07/03/2009
Date Data Arrived at EDR: 07/21/2009
Date Made Active in Reports: 08/03/2009
Number of Days to Update: 13
Source: Los Angeles Water Quality Control Board
Telephone: 213-576-6726
Last EDR Contact: 12/03/2025
Next Scheduled EDR Contact: 03/30/2026
Data Release Frequency: No Update Planned

MILITARY PRIV SITES: Military Privatized Sites (GEOTRACKER)
Military privatized sites

Date of Government Version: 08/29/2025
Date Data Arrived at EDR: 08/29/2025
Date Made Active in Reports: 11/17/2025
Number of Days to Update: 80
Source: State Water Resources Control Board
Telephone: 866-480-1028
Last EDR Contact: 11/24/2025
Next Scheduled EDR Contact: 03/16/2026
Data Release Frequency: Varies

PROJECT: Project Sites (GEOTRACKER)
Projects sites

Date of Government Version: 08/29/2025
Date Data Arrived at EDR: 08/29/2025
Date Made Active in Reports: 11/17/2025
Number of Days to Update: 80
Source: State Water Resources Control Board
Telephone: 866-480-1028
Last EDR Contact: 11/24/2025
Next Scheduled EDR Contact: 03/16/2026
Data Release Frequency: Varies

WDR: Waste Discharge Requirements Listing
In general, the Waste Discharge Requirements (WDRs) Program (sometimes also referred to as the "Non Chapter 15 (Non 15) Program") regulates point discharges that are exempt pursuant to Subsection 20090 of Title 27 and not subject to the Federal Water Pollution Control Act. Exemptions from Title 27 may be granted for nine categories of discharges (e.g., sewage, wastewater, etc.) that meet, and continue to meet, the preconditions listed for each specific exemption. The scope of the WDRs Program also includes the discharge of wastes classified as inert, pursuant to section 20230 of Title 27.

Date of Government Version: 08/29/2025
Date Data Arrived at EDR: 08/29/2025
Date Made Active in Reports: 11/18/2025
Number of Days to Update: 81
Source: State Water Resources Control Board
Telephone: 916-341-5810
Last EDR Contact: 11/25/2025
Next Scheduled EDR Contact: 03/16/2026
Data Release Frequency: Quarterly

CIWQS: California Integrated Water Quality System
The California Integrated Water Quality System (CIWQS) is a computer system used by the State and Regional Water Quality Control Boards to track information about places of environmental interest, manage permits and other orders, track inspections, and manage violations and enforcement activities.

Date of Government Version: 08/21/2025
Date Data Arrived at EDR: 08/21/2025
Date Made Active in Reports: 11/07/2025
Number of Days to Update: 78
Source: State Water Resources Control Board
Telephone: 866-794-4977
Last EDR Contact: 11/19/2025
Next Scheduled EDR Contact: 03/09/2026
Data Release Frequency: Varies

CERS: CalEPA Regulated Site Portal Data

The CalEPA Regulated Site Portal database combines data about environmentally regulated sites and facilities in California into a single database. It combines data from a variety of state and federal databases, and provides an overview of regulated activities across the spectrum of environmental programs for any given location in California. These activities include hazardous materials and waste, state and federal cleanups, impacted ground and surface waters, and toxic materials

Date of Government Version: 10/13/2025
Date Data Arrived at EDR: 10/13/2025
Date Made Active in Reports: 12/17/2025
Number of Days to Update: 65

Source: California Environmental Protection Agency
Telephone: 916-323-2514
Last EDR Contact: 01/13/2026
Next Scheduled EDR Contact: 04/27/2026
Data Release Frequency: Varies

NON-CASE INFO: Non-Case Information Sites (GEOTRACKER)

Non-Case Information sites

Date of Government Version: 08/29/2025
Date Data Arrived at EDR: 08/29/2025
Date Made Active in Reports: 11/17/2025
Number of Days to Update: 80

Source: State Water Resources Control Board
Telephone: 866-480-1028
Last EDR Contact: 11/24/2025
Next Scheduled EDR Contact: 03/16/2026
Data Release Frequency: Varies

OTHER OIL GAS: Other Oil & Gas Projects Sites (GEOTRACKER)

Other Oil & Gas Projects sites

Date of Government Version: 08/29/2025
Date Data Arrived at EDR: 08/29/2025
Date Made Active in Reports: 11/17/2025
Number of Days to Update: 80

Source: State Water Resources Control Board
Telephone: 866-480-1028
Last EDR Contact: 11/24/2025
Next Scheduled EDR Contact: 03/16/2026
Data Release Frequency: Varies

PROD WATER PONDS: Produced Water Ponds Sites (GEOTRACKER)

Produced water ponds sites

Date of Government Version: 08/29/2025
Date Data Arrived at EDR: 08/29/2025
Date Made Active in Reports: 11/17/2025
Number of Days to Update: 80

Source: State Water Resources Control Board
Telephone: 866-480-1028
Last EDR Contact: 11/24/2025
Next Scheduled EDR Contact: 03/16/2026
Data Release Frequency: Varies

SAMPLING POINT: Sampling Point ? Public Sites (GEOTRACKER)

Sampling point - public sites

Date of Government Version: 08/29/2025
Date Data Arrived at EDR: 08/29/2025
Date Made Active in Reports: 11/17/2025
Number of Days to Update: 80

Source: State Water Resources Control Board
Telephone: 866-480-1028
Last EDR Contact: 11/24/2025
Next Scheduled EDR Contact: 03/16/2026
Data Release Frequency: Varies

WELL STIM PROJ: Well Stimulation Project (GEOTRACKER)

Includes areas of groundwater monitoring plans, a depiction of the monitoring network, and the facilities, boundaries, and subsurface characteristics of the oilfield and the features (oil and gas wells, produced water ponds, UIC wells, water supply wells, etc?) being monitored

Date of Government Version: 08/29/2025
Date Data Arrived at EDR: 08/29/2025
Date Made Active in Reports: 11/17/2025
Number of Days to Update: 80

Source: State Water Resources Control Board
Telephone: 866-480-1028
Last EDR Contact: 11/24/2025
Next Scheduled EDR Contact: 03/16/2026
Data Release Frequency: Varies

GOVERNMENT RECORDS SEARCHED / DATA CURRENCY TRACKING

EDR HIGH RISK HISTORICAL RECORDS

EDR Exclusive Records

EDR MGP: EDR Proprietary Manufactured Gas Plants

The EDR Proprietary Manufactured Gas Plant Database includes records of coal gas plants (manufactured gas plants) compiled by EDR's researchers. Manufactured gas sites were used in the United States from the 1800's to 1950's to produce a gas that could be distributed and used as fuel. These plants used whale oil, rosin, coal, or a mixture of coal, oil, and water that also produced a significant amount of waste. Many of the byproducts of the gas production, such as coal tar (oily waste containing volatile and non-volatile chemicals), sludges, oils and other compounds are potentially hazardous to human health and the environment. The byproduct from this process was frequently disposed of directly at the plant site and can remain or spread slowly, serving as a continuous source of soil and groundwater contamination.

Date of Government Version: N/A
Date Data Arrived at EDR: N/A
Date Made Active in Reports: N/A
Number of Days to Update: N/A

Source: EDR, Inc.
Telephone: N/A
Last EDR Contact: N/A
Next Scheduled EDR Contact: N/A
Data Release Frequency: No Update Planned

EDR Hist Auto: EDR Exclusive Historical Auto Stations

EDR has searched selected national collections of business directories and has collected listings of potential gas station/filling station/service station sites that were available to EDR researchers. EDR's review was limited to those categories of sources that might, in EDR's opinion, include gas station/filling station/service station establishments. The categories reviewed included, but were not limited to gas, gas station, gasoline station, filling station, auto, automobile repair, auto service station, service station, etc. This database falls within a category of information EDR classifies as "High Risk Historical Records", or HRHR. EDR's HRHR effort presents unique and sometimes proprietary data about past sites and operations that typically create environmental concerns, but may not show up in current government records searches.

Date of Government Version: N/A
Date Data Arrived at EDR: N/A
Date Made Active in Reports: N/A
Number of Days to Update: N/A

Source: EDR, Inc.
Telephone: N/A
Last EDR Contact: N/A
Next Scheduled EDR Contact: N/A
Data Release Frequency: Varies

EDR Hist Cleaner: EDR Exclusive Historical Cleaners

EDR has searched selected national collections of business directories and has collected listings of potential dry cleaner sites that were available to EDR researchers. EDR's review was limited to those categories of sources that might, in EDR's opinion, include dry cleaning establishments. The categories reviewed included, but were not limited to dry cleaners, cleaners, laundry, laundromat, cleaning/laundry, wash & dry etc. This database falls within a category of information EDR classifies as "High Risk Historical Records", or HRHR. EDR's HRHR effort presents unique and sometimes proprietary data about past sites and operations that typically create environmental concerns, but may not show up in current government records searches.

Date of Government Version: N/A
Date Data Arrived at EDR: N/A
Date Made Active in Reports: N/A
Number of Days to Update: N/A

Source: EDR, Inc.
Telephone: N/A
Last EDR Contact: N/A
Next Scheduled EDR Contact: N/A
Data Release Frequency: Varies

EDR RECOVERED GOVERNMENT ARCHIVES

Exclusive Recovered Govt. Archives

RGA LF: Recovered Government Archive Solid Waste Facilities List

The EDR Recovered Government Archive Landfill database provides a list of landfills derived from historical databases and includes many records that no longer appear in current government lists. Compiled from Records formerly available from the Department of Resources Recycling and Recovery in California.

Date of Government Version: N/A
Date Data Arrived at EDR: 07/01/2013
Date Made Active in Reports: 01/13/2014
Number of Days to Update: 196

Source: Department of Resources Recycling and Recovery
Telephone: N/A
Last EDR Contact: 06/01/2012
Next Scheduled EDR Contact: N/A
Data Release Frequency: Varies

RGA LUST: Recovered Government Archive Leaking Underground Storage Tank

The EDR Recovered Government Archive Leaking Underground Storage Tank database provides a list of LUST incidents derived from historical databases and includes many records that no longer appear in current government lists. Compiled from Records formerly available from the State Water Resources Control Board in California.

Date of Government Version: N/A
Date Data Arrived at EDR: 07/01/2013
Date Made Active in Reports: 12/30/2013
Number of Days to Update: 182

Source: State Water Resources Control Board
Telephone: N/A
Last EDR Contact: 06/01/2012
Next Scheduled EDR Contact: N/A
Data Release Frequency: Varies

COUNTY RECORDS

ALAMEDA COUNTY:

CS ALAMEDA: Contaminated Sites

A listing of contaminated sites overseen by the Toxic Release Program (oil and groundwater contamination from chemical releases and spills) and the Leaking Underground Storage Tank Program (soil and ground water contamination from leaking petroleum USTs).

Date of Government Version: 01/09/2019
Date Data Arrived at EDR: 01/11/2019
Date Made Active in Reports: 03/05/2019
Number of Days to Update: 53

Source: Alameda County Environmental Health Services
Telephone: 510-567-6700
Last EDR Contact: 12/15/2025
Next Scheduled EDR Contact: 04/13/2026
Data Release Frequency: Semi-Annually

UST ALAMEDA: Underground Tanks

Underground storage tank sites located in Alameda county.

Date of Government Version: 12/26/2023
Date Data Arrived at EDR: 12/26/2023
Date Made Active in Reports: 03/19/2024
Number of Days to Update: 84

Source: Alameda County Environmental Health Services
Telephone: 510-567-6700
Last EDR Contact: 12/15/2025
Next Scheduled EDR Contact: 04/13/2026
Data Release Frequency: Semi-Annually

AMADOR COUNTY:

CUPA AMADOR: CUPA Facility List

Cupa Facility List

Date of Government Version: 04/27/2023
Date Data Arrived at EDR: 04/27/2023
Date Made Active in Reports: 07/13/2023
Number of Days to Update: 77

Source: Amador County Environmental Health
Telephone: 209-223-6439
Last EDR Contact: 01/21/2026
Next Scheduled EDR Contact: 05/11/2026
Data Release Frequency: Varies

BUTTE COUNTY:

CUPA BUTTE: CUPA Facility Listing

Cupa facility list.

Date of Government Version: 04/21/2017
Date Data Arrived at EDR: 04/25/2017
Date Made Active in Reports: 08/09/2017
Number of Days to Update: 106

Source: Public Health Department
Telephone: 530-538-7149
Last EDR Contact: 12/15/2025
Next Scheduled EDR Contact: 04/13/2026
Data Release Frequency: No Update Planned

CALVERAS COUNTY:

CUPA CALVERAS: CUPA Facility Listing
Cupa Facility Listing

Date of Government Version: 03/17/2025
Date Data Arrived at EDR: 03/19/2025
Date Made Active in Reports: 05/30/2025
Number of Days to Update: 72

Source: Calveras County Environmental Health
Telephone: 209-754-6399
Last EDR Contact: 12/03/2025
Next Scheduled EDR Contact: 03/30/2026
Data Release Frequency: Quarterly

COLUSA COUNTY:

CUPA COLUSA: CUPA Facility List
Cupa facility list.

Date of Government Version: 04/06/2020
Date Data Arrived at EDR: 04/23/2020
Date Made Active in Reports: 07/10/2020
Number of Days to Update: 78

Source: Health & Human Services
Telephone: 530-458-0396
Last EDR Contact: 01/21/2026
Next Scheduled EDR Contact: 05/11/2026
Data Release Frequency: Semi-Annually

CONTRA COSTA COUNTY:

SL CONTRA COSTA: Site List
List includes sites from the underground tank, hazardous waste generator and business plan/2185 programs.

Date of Government Version: 10/17/2025
Date Data Arrived at EDR: 10/21/2025
Date Made Active in Reports: 01/09/2026
Number of Days to Update: 80

Source: Contra Costa Health Services Department
Telephone: 925-646-2286
Last EDR Contact: 01/14/2026
Next Scheduled EDR Contact: 05/04/2026
Data Release Frequency: Semi-Annually

DEL NORTE COUNTY:

CUPA DEL NORTE: CUPA Facility List
Cupa Facility list

Date of Government Version: 02/05/2025
Date Data Arrived at EDR: 02/12/2025
Date Made Active in Reports: 05/02/2025
Number of Days to Update: 79

Source: Del Norte County Environmental Health Division
Telephone: 707-465-0426
Last EDR Contact: 01/14/2026
Next Scheduled EDR Contact: 05/04/2026
Data Release Frequency: Varies

EL DORADO COUNTY:

CUPA EL DORADO: CUPA Facility List
CUPA facility list.

Date of Government Version: 08/08/2022
Date Data Arrived at EDR: 08/09/2022
Date Made Active in Reports: 09/01/2022
Number of Days to Update: 23

Source: El Dorado County Environmental Management Department
Telephone: 530-621-6623
Last EDR Contact: 01/14/2026
Next Scheduled EDR Contact: 05/04/2026
Data Release Frequency: Varies

FRESNO COUNTY:

CUPA FRESNO: CUPA Resources List
Certified Unified Program Agency. CUPA's are responsible for implementing a unified hazardous materials and hazardous waste management regulatory program. The agency provides oversight of businesses that deal with hazardous materials, operate underground storage tanks or aboveground storage tanks.

Date of Government Version: 06/28/2021
Date Data Arrived at EDR: 12/21/2021
Date Made Active in Reports: 03/03/2022
Number of Days to Update: 72

Source: Dept. of Community Health
Telephone: 559-445-3271
Last EDR Contact: 12/09/2025
Next Scheduled EDR Contact: 04/06/2026
Data Release Frequency: Semi-Annually

GLENN COUNTY:

CUPA GLENN: CUPA Facility List
Cupa facility list

Date of Government Version: 01/22/2018
Date Data Arrived at EDR: 01/24/2018
Date Made Active in Reports: 03/14/2018
Number of Days to Update: 49

Source: Glenn County Air Pollution Control District
Telephone: 830-934-6500
Last EDR Contact: 01/07/2026
Next Scheduled EDR Contact: 04/27/2026
Data Release Frequency: No Update Planned

HUMBOLDT COUNTY:

CUPA HUMBOLDT: CUPA Facility List
CUPA facility list.

Date of Government Version: 08/12/2021
Date Data Arrived at EDR: 08/12/2021
Date Made Active in Reports: 11/08/2021
Number of Days to Update: 88

Source: Humboldt County Environmental Health
Telephone: N/A
Last EDR Contact: 11/04/2025
Next Scheduled EDR Contact: 02/23/2026
Data Release Frequency: Semi-Annually

IMPERIAL COUNTY:

CUPA IMPERIAL: CUPA Facility List
Cupa facility list.

Date of Government Version: 10/08/2025
Date Data Arrived at EDR: 10/08/2025
Date Made Active in Reports: 12/23/2025
Number of Days to Update: 76

Source: San Diego Border Field Office
Telephone: 760-339-2777
Last EDR Contact: 01/08/2026
Next Scheduled EDR Contact: 04/27/2026
Data Release Frequency: Varies

INYO COUNTY:

CUPA INYO: CUPA Facility List
Cupa facility list.

Date of Government Version: 04/02/2018
Date Data Arrived at EDR: 04/03/2018
Date Made Active in Reports: 06/14/2018
Number of Days to Update: 72

Source: Inyo County Environmental Health Services
Telephone: 760-878-0238
Last EDR Contact: 11/04/2025
Next Scheduled EDR Contact: 02/23/2026
Data Release Frequency: Varies

KERN COUNTY:

CUPA KERN: CUPA Facility List
A listing of sites included in the Kern County Hazardous Material Business Plan.

Date of Government Version: 10/22/2025
Date Data Arrived at EDR: 10/23/2025
Date Made Active in Reports: 01/16/2026
Number of Days to Update: 85

Source: Kern County Public Health
Telephone: 661-321-3000
Last EDR Contact: 01/21/2026
Next Scheduled EDR Contact: 05/11/2026
Data Release Frequency: Varies

UST KERN: Underground Storage Tank Sites & Tank Listing
Kern County Sites and Tanks Listing.

Date of Government Version: 10/22/2025
Date Data Arrived at EDR: 10/23/2025
Date Made Active in Reports: 01/14/2026
Number of Days to Update: 83

Source: Kern County Environment Health Services Department
Telephone: 661-862-8700
Last EDR Contact: 01/21/2026
Next Scheduled EDR Contact: 05/11/2026
Data Release Frequency: Quarterly

KINGS COUNTY:

CUPA KINGS: CUPA Facility List
A listing of sites included in the county's Certified Unified Program Agency database. California's Secretary for Environmental Protection established the unified hazardous materials and hazardous waste regulatory program as required by chapter 6.11 of the California Health and Safety Code. The Unified Program consolidates the administration, permits, inspections, and enforcement activities.

Date of Government Version: 12/03/2020
Date Data Arrived at EDR: 01/26/2021
Date Made Active in Reports: 04/14/2021
Number of Days to Update: 78

Source: Kings County Department of Public Health
Telephone: 559-584-1411
Last EDR Contact: 11/04/2025
Next Scheduled EDR Contact: 02/23/2026
Data Release Frequency: Varies

LAKE COUNTY:

CUPA LAKE: CUPA Facility List
Cupa facility list

Date of Government Version: 01/28/2025
Date Data Arrived at EDR: 01/29/2025
Date Made Active in Reports: 04/15/2025
Number of Days to Update: 76

Source: Lake County Environmental Health
Telephone: 707-263-1164
Last EDR Contact: 01/28/2026
Next Scheduled EDR Contact: 04/20/2026
Data Release Frequency: Varies

LASSEN COUNTY:

CUPA LASSEN: CUPA Facility List
Cupa facility list

Date of Government Version: 07/31/2020
Date Data Arrived at EDR: 08/21/2020
Date Made Active in Reports: 11/09/2020
Number of Days to Update: 80

Source: Lassen County Environmental Health
Telephone: 530-251-8528
Last EDR Contact: 01/07/2026
Next Scheduled EDR Contact: 04/27/2026
Data Release Frequency: Varies

LOS ANGELES COUNTY:

AOCONCERN: Key Areas of Concerns in Los Angeles County
San Gabriel Valley areas where VOC contamination is at or above the MCL as designated by region 9 EPA office. Date of Government Version: 3/30/2009 Exide Site area is a cleanup plan of lead-impacted soil surrounding the former Exide Facility as designated by the DTSC. Date of Government Version: 7/17/2017

Date of Government Version: 03/30/2009
Date Data Arrived at EDR: 03/31/2009
Date Made Active in Reports: 10/23/2009
Number of Days to Update: 206

Source: N/A
Telephone: N/A
Last EDR Contact: 12/01/2025
Next Scheduled EDR Contact: 03/23/2026
Data Release Frequency: No Update Planned

HMS LOS ANGELES: HMS: Street Number List
Industrial Waste and Underground Storage Tank Sites.

Date of Government Version: 12/18/2025
Date Data Arrived at EDR: 12/18/2025
Date Made Active in Reports: 12/22/2025
Number of Days to Update: 4

Source: Department of Public Works
Telephone: 626-458-3517
Last EDR Contact: 12/15/2025
Next Scheduled EDR Contact: 04/13/2026
Data Release Frequency: Semi-Annually

LF LOS ANGELES: List of Solid Waste Facilities
Solid Waste Facilities in Los Angeles County.

Date of Government Version: 10/06/2025
Date Data Arrived at EDR: 10/07/2025
Date Made Active in Reports: 12/23/2025
Number of Days to Update: 77

Source: La County Department of Public Works
Telephone: 818-458-5185
Last EDR Contact: 01/06/2026
Next Scheduled EDR Contact: 04/20/2026
Data Release Frequency: Varies

LF LOS ANGELES CITY: City of Los Angeles Landfills
Landfills owned and maintained by the City of Los Angeles.

Date of Government Version: 12/31/2023
Date Data Arrived at EDR: 10/03/2024
Date Made Active in Reports: 12/17/2024
Number of Days to Update: 75

Source: Engineering & Construction Division
Telephone: 213-473-7869
Last EDR Contact: 01/05/2026
Next Scheduled EDR Contact: 04/20/2026
Data Release Frequency: Varies

LOS ANGELES AST: Active & Inactive AST Inventory
A listing of active & inactive above ground petroleum storage tank site locations, located in the City of Los Angeles.

Date of Government Version: 06/01/2019
Date Data Arrived at EDR: 06/25/2019
Date Made Active in Reports: 08/22/2019
Number of Days to Update: 58

Source: Los Angeles Fire Department
Telephone: 213-978-3800
Last EDR Contact: 12/03/2025
Next Scheduled EDR Contact: 03/30/2026
Data Release Frequency: Varies

LOS ANGELES CO LF METHANE: Methane Producing Landfills

This data was created on April 30, 2012 to represent known disposal sites in Los Angeles County that may produce and emanate methane gas. The shapefile contains disposal sites within Los Angeles County that once accepted degradable refuse material. Information used to create this data was extracted from a landfill survey performed by County Engineers (Major Waste System Map, 1973) as well as historical records from CalRecycle, Regional Water Quality Control Board, and Los Angeles County Department of Public Health

Date of Government Version: 05/14/2024
Date Data Arrived at EDR: 07/09/2024
Date Made Active in Reports: 09/27/2024
Number of Days to Update: 80

Source: Los Angeles County Department of Public Works
Telephone: 626-458-6973
Last EDR Contact: 01/08/2026
Next Scheduled EDR Contact: 04/20/2026
Data Release Frequency: No Update Planned

LOS ANGELES HM: Active & Inactive Hazardous Materials Inventory

A listing of active & inactive hazardous materials facility locations, located in the City of Los Angeles.

Date of Government Version: 08/04/2025
Date Data Arrived at EDR: 09/16/2025
Date Made Active in Reports: 12/09/2025
Number of Days to Update: 84

Source: Los Angeles Fire Department
Telephone: 213-978-3800
Last EDR Contact: 12/08/2025
Next Scheduled EDR Contact: 03/30/2026
Data Release Frequency: Varies

LOS ANGELES UST: Active & Inactive UST Inventory

A listing of active & inactive underground storage tank site locations and underground storage tank historical sites, located in the City of Los Angeles.

Date of Government Version: 08/04/2025
Date Data Arrived at EDR: 09/16/2025
Date Made Active in Reports: 12/09/2025
Number of Days to Update: 84

Source: Los Angeles Fire Department
Telephone: 213-978-3800
Last EDR Contact: 12/08/2025
Next Scheduled EDR Contact: 03/30/2026
Data Release Frequency: Varies

SITE MIT LOS ANGELES: Site Mitigation LA County List

Industrial sites that have had some sort of spill or complaint.

Date of Government Version: 04/29/2025
Date Data Arrived at EDR: 07/10/2025
Date Made Active in Reports: 10/03/2025
Number of Days to Update: 85

Source: Community Health Services
Telephone: 323-890-7806
Last EDR Contact: 07/10/2025
Next Scheduled EDR Contact: 04/27/2026
Data Release Frequency: Annually

UST EL SEGUNDO: City of El Segundo Underground Storage Tank

Underground storage tank sites located in El Segundo city.

Date of Government Version: 01/21/2017
Date Data Arrived at EDR: 04/19/2017
Date Made Active in Reports: 05/10/2017
Number of Days to Update: 21

Source: City of El Segundo Fire Department
Telephone: 310-524-2236
Last EDR Contact: 01/14/2026
Next Scheduled EDR Contact: 05/04/2026
Data Release Frequency: No Update Planned

UST LONG BEACH: City of Long Beach Underground Storage Tank

Underground storage tank sites located in the city of Long Beach.

Date of Government Version: 04/22/2019
Date Data Arrived at EDR: 04/23/2019
Date Made Active in Reports: 06/27/2019
Number of Days to Update: 65

Source: City of Long Beach Fire Department
Telephone: 562-570-2563
Last EDR Contact: 01/07/2026
Next Scheduled EDR Contact: 04/27/2026
Data Release Frequency: Varies

UST TORRANCE: City of Torrance Underground Storage Tank
Underground storage tank sites located in the city of Torrance.

Date of Government Version: 07/16/2025
Date Data Arrived at EDR: 07/17/2025
Date Made Active in Reports: 10/09/2025
Number of Days to Update: 84

Source: City of Torrance Fire Department
Telephone: 310-618-2973
Last EDR Contact: 01/08/2026
Next Scheduled EDR Contact: 04/27/2026
Data Release Frequency: Semi-Annually

MADERA COUNTY:

CUPA MADERA: CUPA Facility List
A listing of sites included in the county's Certified Unified Program Agency database. California's Secretary for Environmental Protection established the unified hazardous materials and hazardous waste regulatory program as required by chapter 6.11 of the California Health and Safety Code. The Unified Program consolidates the administration, permits, inspections, and enforcement activities.

Date of Government Version: 08/10/2020
Date Data Arrived at EDR: 08/12/2020
Date Made Active in Reports: 10/23/2020
Number of Days to Update: 72

Source: Madera County Environmental Health
Telephone: 559-675-7823
Last EDR Contact: 11/04/2025
Next Scheduled EDR Contact: 02/23/2026
Data Release Frequency: Varies

MARIN COUNTY:

UST MARIN: Underground Storage Tank Sites
Currently permitted USTs in Marin County.

Date of Government Version: 09/26/2018
Date Data Arrived at EDR: 10/04/2018
Date Made Active in Reports: 11/02/2018
Number of Days to Update: 29

Source: Public Works Department Waste Management
Telephone: 415-473-6647
Last EDR Contact: 12/09/2025
Next Scheduled EDR Contact: 04/06/2026
Data Release Frequency: Semi-Annually

MENDOCINO COUNTY:

UST MENDOCINO: Mendocino County UST Database
A listing of underground storage tank locations in Mendocino County.

Date of Government Version: 09/22/2021
Date Data Arrived at EDR: 11/18/2021
Date Made Active in Reports: 11/22/2021
Number of Days to Update: 4

Source: Department of Public Health
Telephone: 707-463-4466
Last EDR Contact: 11/11/2025
Next Scheduled EDR Contact: 03/02/2026
Data Release Frequency: Annually

MERCED COUNTY:

CUPA MERCED: CUPA Facility List
CUPA facility list.

Date of Government Version: 11/10/2025
Date Data Arrived at EDR: 11/14/2025
Date Made Active in Reports: 02/03/2026
Number of Days to Update: 81

Source: Merced County Environmental Health
Telephone: 209-381-1094
Last EDR Contact: 11/04/2025
Next Scheduled EDR Contact: 02/23/2026
Data Release Frequency: Varies

MONO COUNTY:

CUPA MONO: CUPA Facility List
CUPA Facility List

Date of Government Version: 02/22/2021
Date Data Arrived at EDR: 03/02/2021
Date Made Active in Reports: 05/19/2021
Number of Days to Update: 78

Source: Mono County Health Department
Telephone: 760-932-5580
Last EDR Contact: 11/11/2025
Next Scheduled EDR Contact: 03/02/2026
Data Release Frequency: Varies

MONTEREY COUNTY:

CUPA MONTEREY: CUPA Facility Listing
CUPA Program listing from the Environmental Health Division.

Date of Government Version: 09/25/2025
Date Data Arrived at EDR: 09/26/2025
Date Made Active in Reports: 10/08/2025
Number of Days to Update: 12

Source: Monterey County Health Department
Telephone: 831-796-1297
Last EDR Contact: 01/05/2026
Next Scheduled EDR Contact: 04/06/2026
Data Release Frequency: Varies

NAPA COUNTY:

LUST NAPA: Sites With Reported Contamination
A listing of leaking underground storage tank sites located in Napa county.

Date of Government Version: 01/09/2017
Date Data Arrived at EDR: 01/11/2017
Date Made Active in Reports: 03/02/2017
Number of Days to Update: 50

Source: Napa County Department of Environmental Management
Telephone: 707-253-4269
Last EDR Contact: 11/11/2025
Next Scheduled EDR Contact: 03/02/2026
Data Release Frequency: No Update Planned

UST NAPA: Closed and Operating Underground Storage Tank Sites
Underground storage tank sites located in Napa county.

Date of Government Version: 09/05/2019
Date Data Arrived at EDR: 09/09/2019
Date Made Active in Reports: 10/31/2019
Number of Days to Update: 52

Source: Napa County Department of Environmental Management
Telephone: 707-253-4269
Last EDR Contact: 11/11/2025
Next Scheduled EDR Contact: 03/02/2026
Data Release Frequency: No Update Planned

NEVADA COUNTY:

CUPA NEVADA: CUPA Facility List
CUPA facility list.

Date of Government Version: 10/22/2025
Date Data Arrived at EDR: 10/23/2025
Date Made Active in Reports: 01/14/2026
Number of Days to Update: 83

Source: Community Development Agency
Telephone: 530-265-1467
Last EDR Contact: 01/14/2026
Next Scheduled EDR Contact: 05/04/2026
Data Release Frequency: Varies

ORANGE COUNTY:

IND_SITE ORANGE: List of Industrial Site Cleanups Orange County
Petroleum and non-petroleum spills.

Date of Government Version: 10/23/2025
Date Data Arrived at EDR: 10/24/2025
Date Made Active in Reports: 01/15/2026
Number of Days to Update: 83

Source: Health Care Agency
Telephone: 714-834-3446
Last EDR Contact: 01/21/2026
Next Scheduled EDR Contact: 05/11/2026
Data Release Frequency: Annually

LUST ORANGE: List of Underground Storage Tank Cleanups
Orange County Underground Storage Tank Cleanups (LUST).

Date of Government Version: 10/24/2025
Date Data Arrived at EDR: 10/28/2025
Date Made Active in Reports: 01/15/2026
Number of Days to Update: 79

Source: Health Care Agency
Telephone: 714-834-3446
Last EDR Contact: 10/22/2025
Next Scheduled EDR Contact: 05/11/2026
Data Release Frequency: Quarterly

UST ORANGE: List of Underground Storage Tank Facilities
Orange County Underground Storage Tank Facilities (UST).

Date of Government Version: 04/29/2025
Date Data Arrived at EDR: 04/30/2025
Date Made Active in Reports: 07/17/2025
Number of Days to Update: 78

Source: Health Care Agency
Telephone: 714-834-3446
Last EDR Contact: 01/21/2026
Next Scheduled EDR Contact: 05/11/2026
Data Release Frequency: No Update Planned

PLACER COUNTY:

MS PLACER: Master List of Facilities
List includes aboveground tanks, underground tanks and cleanup sites.

Date of Government Version: 08/19/2025
Date Data Arrived at EDR: 08/19/2025
Date Made Active in Reports: 11/06/2025
Number of Days to Update: 79

Source: Placer County Health and Human Services
Telephone: 530-745-2363
Last EDR Contact: 11/18/2025
Next Scheduled EDR Contact: 03/09/2026
Data Release Frequency: Semi-Annually

PLUMAS COUNTY:

CUPA PLUMAS: CUPA Facility List
Plumas County CUPA Program facilities.

Date of Government Version: 03/31/2019
Date Data Arrived at EDR: 04/23/2019
Date Made Active in Reports: 06/26/2019
Number of Days to Update: 64

Source: Plumas County Environmental Health
Telephone: 530-283-6355
Last EDR Contact: 01/07/2026
Next Scheduled EDR Contact: 04/27/2026
Data Release Frequency: Varies

RIVERSIDE COUNTY:

LUST RIVERSIDE: Listing of Underground Tank Cleanup Sites
Riverside County Underground Storage Tank Cleanup Sites (LUST).

Date of Government Version: 06/11/2024
Date Data Arrived at EDR: 06/12/2024
Date Made Active in Reports: 06/27/2024
Number of Days to Update: 15

Source: Department of Environmental Health
Telephone: 951-358-5055
Last EDR Contact: 11/26/2025
Next Scheduled EDR Contact: 03/23/2026
Data Release Frequency: Quarterly

UST RIVERSIDE: Underground Storage Tank Tank List
Underground storage tank sites located in Riverside county.

Date of Government Version: 12/05/2025
Date Data Arrived at EDR: 12/05/2025
Date Made Active in Reports: 12/09/2025
Number of Days to Update: 4
Source: Department of Environmental Health
Telephone: 951-358-5055
Last EDR Contact: 12/01/2025
Next Scheduled EDR Contact: 03/23/2026
Data Release Frequency: Quarterly

SACRAMENTO COUNTY:

CS SACRAMENTO: Toxic Site Clean-Up List
List of sites where unauthorized releases of potentially hazardous materials have occurred.

Date of Government Version: 11/07/2022
Date Data Arrived at EDR: 12/21/2022
Date Made Active in Reports: 03/16/2023
Number of Days to Update: 85
Source: Sacramento County Environmental Management
Telephone: 916-875-8406
Last EDR Contact: 12/09/2025
Next Scheduled EDR Contact: 04/06/2026
Data Release Frequency: Quarterly

ML SACRAMENTO: Master Hazardous Materials Facility List
Any business that has hazardous materials on site - hazardous material storage sites, underground storage tanks, waste generators.

Date of Government Version: 11/07/2022
Date Data Arrived at EDR: 12/09/2022
Date Made Active in Reports: 03/01/2023
Number of Days to Update: 82
Source: Sacramento County Environmental Management
Telephone: 916-875-8406
Last EDR Contact: 12/09/2025
Next Scheduled EDR Contact: 04/06/2026
Data Release Frequency: Quarterly

SAN BENITO COUNTY:

CUPA SAN BENITO: CUPA Facility List
Cupa facility list

Date of Government Version: 10/23/2025
Date Data Arrived at EDR: 10/24/2025
Date Made Active in Reports: 01/14/2026
Number of Days to Update: 82
Source: San Benito County Environmental Health
Telephone: N/A
Last EDR Contact: 01/21/2026
Next Scheduled EDR Contact: 05/11/2026
Data Release Frequency: Varies

SAN BERNARDINO COUNTY:

PERMITS SAN BERNARDINO: Hazardous Material Permits
This listing includes underground storage tanks, medical waste handlers/generators, hazardous materials handlers, hazardous waste generators, and waste oil generators/handlers.

Date of Government Version: 08/20/2025
Date Data Arrived at EDR: 08/20/2025
Date Made Active in Reports: 11/10/2025
Number of Days to Update: 82
Source: San Bernardino County Fire Department Hazardous Materials Division
Telephone: 909-387-3041
Last EDR Contact: 01/28/2026
Next Scheduled EDR Contact: 05/11/2026
Data Release Frequency: Quarterly

SAN DIEGO COUNTY:

HMMD SAN DIEGO: Hazardous Materials Management Division Database

The database includes: HE58 - This report contains the business name, site address, business phone number, establishment 'H' permit number, type of permit, and the business status. HE17 - In addition to providing the same information provided in the HE58 listing, HE17 provides inspection dates, violations received by the establishment, hazardous waste generated, the quantity, method of storage, treatment/disposal of waste and the hauler, and information on underground storage tanks. Unauthorized Release List - Includes a summary of environmental contamination cases in San Diego County (underground tank cases, non-tank cases, groundwater contamination, and soil contamination are included.)

Date of Government Version: 08/21/2025
Date Data Arrived at EDR: 08/21/2025
Date Made Active in Reports: 11/10/2025
Number of Days to Update: 81

Source: Hazardous Materials Management Division
Telephone: 619-338-2268
Last EDR Contact: 11/19/2025
Next Scheduled EDR Contact: 03/09/2026
Data Release Frequency: Quarterly

LF SAN DIEGO: Solid Waste Facilities

San Diego County Solid Waste Facilities.

Date of Government Version: 10/01/2024
Date Data Arrived at EDR: 01/15/2025
Date Made Active in Reports: 03/28/2025
Number of Days to Update: 72

Source: Department of Health Services
Telephone: 619-338-2209
Last EDR Contact: 01/09/2026
Next Scheduled EDR Contact: 04/27/2026
Data Release Frequency: Varies

SAN DIEGO CO LOP: Local Oversight Program Listing

A listing of all LOP release sites that are or were under the County of San Diego's jurisdiction. Included are closed or transferred cases, open cases, and cases that did not have a case type indicated. The cases without a case type are mostly complaints; however, some of them could be LOP cases.

Date of Government Version: 07/22/2021
Date Data Arrived at EDR: 10/19/2021
Date Made Active in Reports: 01/13/2022
Number of Days to Update: 86

Source: Department of Environmental Health
Telephone: 858-505-6874
Last EDR Contact: 01/07/2026
Next Scheduled EDR Contact: 04/27/2026
Data Release Frequency: Varies

SAN DIEGO CO SAM: Environmental Case Listing

The listing contains all underground tank release cases and projects pertaining to properties contaminated with hazardous substances that are actively under review by the Site Assessment and Mitigation Program.

Date of Government Version: 03/23/2010
Date Data Arrived at EDR: 06/15/2010
Date Made Active in Reports: 07/09/2010
Number of Days to Update: 24

Source: San Diego County Department of Environmental Health
Telephone: 619-338-2371
Last EDR Contact: 11/18/2025
Next Scheduled EDR Contact: 03/09/2026
Data Release Frequency: No Update Planned

SAN FRANCISCO COUNTY:

CUPA SAN FRANCISCO CO: CUPA Facility Listing

Cupa facilities

Date of Government Version: 05/02/2025
Date Data Arrived at EDR: 05/07/2025
Date Made Active in Reports: 07/30/2025
Number of Days to Update: 84

Source: San Francisco County Department of Environmental Health
Telephone: 415-252-3896
Last EDR Contact: 01/21/2026
Next Scheduled EDR Contact: 05/11/2026
Data Release Frequency: Varies

LUST SAN FRANCISCO: Local Oversite Facilities

A listing of leaking underground storage tank sites located in San Francisco county.

Date of Government Version: 09/19/2008
Date Data Arrived at EDR: 09/19/2008
Date Made Active in Reports: 09/29/2008
Number of Days to Update: 10

Source: Department Of Public Health San Francisco County
Telephone: 415-252-3920
Last EDR Contact: 01/21/2026
Next Scheduled EDR Contact: 05/11/2026
Data Release Frequency: No Update Planned

UST SAN FRANCISCO: Underground Storage Tank Information
Underground storage tank sites located in San Francisco county.

Date of Government Version: 07/10/2025
Date Data Arrived at EDR: 07/29/2025
Date Made Active in Reports: 10/20/2025
Number of Days to Update: 83

Source: Department of Public Health
Telephone: 415-252-3920
Last EDR Contact: 01/21/2026
Next Scheduled EDR Contact: 05/11/2026
Data Release Frequency: Quarterly

SAN FRANCISO COUNTY:

SAN FRANCISCO MAHER: Maher Ordinance Property Listing
A listing of properties that fall within a Maher Ordinance, for all of San Francisco. The Maher Ordinance requires San Francisco Department of Public Health (DPH) oversight for the characterization and mitigation of hazardous substances found in soil, soil vapor, and groundwater in areas designated within the Maher map. The Maher map includes areas with current or historical industrial use or zoning; areas within 100 feet of current or historical underground tanks; filled former Bay, marsh, or creek areas; or areas within 150 feet of a current or former elevated highway. City of San Francisco Planning.

Date of Government Version: 08/12/2025
Date Data Arrived at EDR: 10/14/2025
Date Made Active in Reports: 01/09/2026
Number of Days to Update: 87

Source: San Francisco Planning
Telephone: 628-652-7483
Last EDR Contact: 01/13/2026
Next Scheduled EDR Contact: 04/27/2026
Data Release Frequency: Varies

SAN JOAQUIN COUNTY:

UST SAN JOAQUIN: San Joaquin Co. UST
A listing of underground storage tank locations in San Joaquin county.

Date of Government Version: 06/22/2018
Date Data Arrived at EDR: 06/26/2018
Date Made Active in Reports: 07/11/2018
Number of Days to Update: 15

Source: Environmental Health Department
Telephone: N/A
Last EDR Contact: 12/01/2025
Next Scheduled EDR Contact: 03/23/2026
Data Release Frequency: Semi-Annually

SAN LUIS OBISPO COUNTY:

CUPA SAN LUIS OBISPO: CUPA Facility List
Cupa Facility List.

Date of Government Version: 11/04/2025
Date Data Arrived at EDR: 11/05/2025
Date Made Active in Reports: 11/14/2025
Number of Days to Update: 9

Source: San Luis Obispo County Public Health Department
Telephone: 805-781-5596
Last EDR Contact: 11/04/2025
Next Scheduled EDR Contact: 02/23/2026
Data Release Frequency: Varies

SAN MATEO COUNTY:

BI SAN MATEO: Business Inventory
List includes Hazardous Materials Business Plan, hazardous waste generators, and underground storage tanks.

Date of Government Version: 02/20/2020
Date Data Arrived at EDR: 02/20/2020
Date Made Active in Reports: 04/24/2020
Number of Days to Update: 64

Source: San Mateo County Environmental Health Services Division
Telephone: 650-363-1921
Last EDR Contact: 11/21/2025
Next Scheduled EDR Contact: 03/16/2026
Data Release Frequency: Annually

LUST SAN MATEO: Fuel Leak List
A listing of leaking underground storage tank sites located in San Mateo county.

Date of Government Version: 03/29/2019
Date Data Arrived at EDR: 03/29/2019
Date Made Active in Reports: 05/29/2019
Number of Days to Update: 61

Source: San Mateo County Environmental Health Services Division
Telephone: 650-363-1921
Last EDR Contact: 11/21/2025
Next Scheduled EDR Contact: 03/16/2026
Data Release Frequency: Semi-Annually

SANTA BARBARA COUNTY:

CUPA SANTA BARBARA: CUPA Facility Listing
CUPA Program Listing from the Environmental Health Services division.

Date of Government Version: 09/08/2011
Date Data Arrived at EDR: 09/09/2011
Date Made Active in Reports: 10/07/2011
Number of Days to Update: 28

Source: Santa Barbara County Public Health Department
Telephone: 805-686-8167
Last EDR Contact: 11/04/2025
Next Scheduled EDR Contact: 02/23/2026
Data Release Frequency: No Update Planned

SANTA CLARA COUNTY:

CUPA SANTA CLARA: Cupa Facility List
Cupa facility list

Date of Government Version: 11/07/2025
Date Data Arrived at EDR: 11/10/2025
Date Made Active in Reports: 01/29/2026
Number of Days to Update: 80

Source: Department of Environmental Health
Telephone: 408-918-1973
Last EDR Contact: 11/04/2025
Next Scheduled EDR Contact: 02/23/2026
Data Release Frequency: Varies

HIST LUST SANTA CLARA: HIST LUST - Fuel Leak Site Activity Report
A listing of open and closed leaking underground storage tanks. This listing is no longer updated by the county. Leaking underground storage tanks are now handled by the Department of Environmental Health.

Date of Government Version: 03/29/2005
Date Data Arrived at EDR: 03/30/2005
Date Made Active in Reports: 04/21/2005
Number of Days to Update: 22

Source: Santa Clara Valley Water District
Telephone: 408-265-2600
Last EDR Contact: 03/23/2009
Next Scheduled EDR Contact: 06/22/2009
Data Release Frequency: No Update Planned

LUST SANTA CLARA: LOP Listing
A listing of leaking underground storage tanks located in Santa Clara county.

Date of Government Version: 03/03/2014
Date Data Arrived at EDR: 03/05/2014
Date Made Active in Reports: 03/18/2014
Number of Days to Update: 13

Source: Department of Environmental Health
Telephone: 408-918-3417
Last EDR Contact: 11/11/2025
Next Scheduled EDR Contact: 03/02/2026
Data Release Frequency: No Update Planned

SANTA CRUZ COUNTY:

CUPA SANTA CRUZ: CUPA Facility List
CUPA facility listing.

Date of Government Version: 01/21/2017
Date Data Arrived at EDR: 02/22/2017
Date Made Active in Reports: 05/23/2017
Number of Days to Update: 90

Source: Santa Cruz County Environmental Health
Telephone: 831-464-2761
Last EDR Contact: 11/04/2025
Next Scheduled EDR Contact: 02/23/2026
Data Release Frequency: Varies

SITE MIT SANTA CRUZ: Site Mitigation Santa Cruz County List
Sites may become contaminated with toxic chemicals through illegal dumping or disposal, from leaking underground storage tanks, or through industrial or commercial activities.The goal of the site mitigation program is to protect the public health and the environment while facilitating completion of contaminated site clean-up projects in a timely manner.

Date of Government Version: 12/03/2018
Date Data Arrived at EDR: 06/23/2023
Date Made Active in Reports: 07/13/2023
Number of Days to Update: 20

Source: Santa Cruz Environmental Health Services
Telephone: 831-454-2761
Last EDR Contact: 11/04/2025
Next Scheduled EDR Contact: 02/23/2026
Data Release Frequency: Varies

SHASTA COUNTY:

CUPA SHASTA: CUPA Facility List
Cupa Facility List.

Date of Government Version: 06/15/2017
Date Data Arrived at EDR: 06/19/2017
Date Made Active in Reports: 08/09/2017
Number of Days to Update: 51

Source: Shasta County Department of Resource Management
Telephone: 530-225-5789
Last EDR Contact: 11/04/2025
Next Scheduled EDR Contact: 02/23/2026
Data Release Frequency: Varies

SOLANO COUNTY:

LUST SOLANO: Leaking Underground Storage Tanks
A listing of leaking underground storage tank sites located in Solano county.

Date of Government Version: 06/04/2019
Date Data Arrived at EDR: 06/06/2019
Date Made Active in Reports: 08/13/2019
Number of Days to Update: 68

Source: Solano County Department of Environmental Management
Telephone: 707-784-6770
Last EDR Contact: 11/11/2025
Next Scheduled EDR Contact: 03/02/2026
Data Release Frequency: Quarterly

UST SOLANO: Underground Storage Tanks
Underground storage tank sites located in Solano county.

Date of Government Version: 09/15/2021
Date Data Arrived at EDR: 09/16/2021
Date Made Active in Reports: 12/09/2021
Number of Days to Update: 84

Source: Solano County Department of Environmental Management
Telephone: 707-784-6770
Last EDR Contact: 11/11/2025
Next Scheduled EDR Contact: 03/02/2026
Data Release Frequency: Quarterly

SONOMA COUNTY:

CUPA SONOMA: Cupa Facility List
Cupa Facility list

Date of Government Version: 07/02/2021
Date Data Arrived at EDR: 07/06/2021
Date Made Active in Reports: 07/14/2021
Number of Days to Update: 8

Source: County of Sonoma Fire & Emergency Services Department
Telephone: 707-565-1174
Last EDR Contact: 12/03/2025
Next Scheduled EDR Contact: 03/30/2026
Data Release Frequency: Varies

LUST SONOMA: Leaking Underground Storage Tank Sites
A listing of leaking underground storage tank sites located in Sonoma county.

Date of Government Version: 06/30/2021
Date Data Arrived at EDR: 06/30/2021
Date Made Active in Reports: 09/24/2021
Number of Days to Update: 86

Source: Department of Health Services
Telephone: 707-565-6565
Last EDR Contact: 12/03/2025
Next Scheduled EDR Contact: 03/30/2026
Data Release Frequency: Quarterly

STANISLAUS COUNTY:

CUPA STANISLAUS: CUPA Facility List
Cupa facility list

Date of Government Version: 02/08/2022
Date Data Arrived at EDR: 02/10/2022
Date Made Active in Reports: 05/04/2022
Number of Days to Update: 83

Source: Stanislaus County Department of Ennvironmental Protection
Telephone: 209-525-6751
Last EDR Contact: 12/20/2025
Next Scheduled EDR Contact: 04/20/2026
Data Release Frequency: Varies

SUTTER COUNTY:

UST SUTTER: Underground Storage Tanks
Underground storage tank sites located in Sutter county.

Date of Government Version: 07/23/2025
Date Data Arrived at EDR: 10/08/2025
Date Made Active in Reports: 12/24/2025
Number of Days to Update: 77

Source: Sutter County Environmental Health Services
Telephone: 530-822-7500
Last EDR Contact: 11/11/2025
Next Scheduled EDR Contact: 03/02/2026
Data Release Frequency: Semi-Annually

TEHAMA COUNTY:

CUPA TEHAMA: CUPA Facility List
Cupa facilities

Date of Government Version: 11/12/2025
Date Data Arrived at EDR: 11/12/2025
Date Made Active in Reports: 01/29/2026
Number of Days to Update: 78

Source: Tehama County Department of Environmental Health
Telephone: 530-527-8020
Last EDR Contact: 01/21/2026
Next Scheduled EDR Contact: 05/11/2026
Data Release Frequency: Varies

TRINITY COUNTY:

CUPA TRINITY: CUPA Facility List
Cupa facility list

Date of Government Version: 04/09/2025
Date Data Arrived at EDR: 04/10/2025
Date Made Active in Reports: 06/27/2025
Number of Days to Update: 78

Source: Department of Toxic Substances Control
Telephone: 760-352-0381
Last EDR Contact: 01/08/2026
Next Scheduled EDR Contact: 04/27/2026
Data Release Frequency: Varies

TULARE COUNTY:

CUPA TULARE: CUPA Facility List
Cupa program facilities

Date of Government Version: 10/07/2022
Date Data Arrived at EDR: 10/07/2022
Date Made Active in Reports: 12/21/2022
Number of Days to Update: 75

Source: Tulare County Environmental Health Services Division
Telephone: 559-624-7400
Last EDR Contact: 01/21/2026
Next Scheduled EDR Contact: 05/11/2026
Data Release Frequency: Varies

TUOLUMNE COUNTY:

CUPA TUOLUMNE: CUPA Facility List
Cupa facility list

Date of Government Version: 04/23/2018
Date Data Arrived at EDR: 04/25/2018
Date Made Active in Reports: 06/25/2018
Number of Days to Update: 61

Source: Divison of Environmental Health
Telephone: 209-533-5633
Last EDR Contact: 01/27/2026
Next Scheduled EDR Contact: 04/27/2026
Data Release Frequency: Varies

VENTURA COUNTY:

BWT VENTURA: Business Plan, Hazardous Waste Producers, and Operating Underground Tanks
The BWT list indicates by site address whether the Environmental Health Division has Business Plan (B), Waste Producer (W), and/or Underground Tank (T) information.

Date of Government Version: 09/30/2025
Date Data Arrived at EDR: 10/24/2025
Date Made Active in Reports: 01/14/2026
Number of Days to Update: 82

Source: Ventura County Environmental Health Division
Telephone: 805-654-2813
Last EDR Contact: 01/14/2026
Next Scheduled EDR Contact: 04/27/2026
Data Release Frequency: Quarterly

LF VENTURA: Inventory of Illegal Abandoned and Inactive Sites
Ventura County Inventory of Closed, Illegal Abandoned, and Inactive Sites.

Date of Government Version: 12/01/2011
Date Data Arrived at EDR: 12/01/2011
Date Made Active in Reports: 01/19/2012
Number of Days to Update: 49

Source: Environmental Health Division
Telephone: 805-654-2813
Last EDR Contact: 12/09/2025
Next Scheduled EDR Contact: 04/06/2026
Data Release Frequency: No Update Planned

LUST VENTURA: Listing of Underground Tank Cleanup Sites
Ventura County Underground Storage Tank Cleanup Sites (LUST).

Date of Government Version: 05/29/2008
Date Data Arrived at EDR: 06/24/2008
Date Made Active in Reports: 07/31/2008
Number of Days to Update: 37

Source: Environmental Health Division
Telephone: 805-654-2813
Last EDR Contact: 01/28/2026
Next Scheduled EDR Contact: 05/18/2026
Data Release Frequency: No Update Planned

MED WASTE VENTURA: Medical Waste Program List
To protect public health and safety and the environment from potential exposure to disease causing agents, the Environmental Health Division Medical Waste Program regulates the generation, handling, storage, treatment and disposal of medical waste throughout the County.

Date of Government Version: 09/30/2025
Date Data Arrived at EDR: 10/28/2025
Date Made Active in Reports: 01/15/2026
Number of Days to Update: 79

Source: Ventura County Resource Management Agency
Telephone: 805-654-2813
Last EDR Contact: 01/04/2026
Next Scheduled EDR Contact: 04/27/2026
Data Release Frequency: Quarterly

UST VENTURA: Underground Tank Closed Sites List
Ventura County Operating Underground Storage Tank Sites (UST)/Underground Tank Closed Sites List.

Date of Government Version: 08/26/2025
Date Data Arrived at EDR: 08/29/2025
Date Made Active in Reports: 11/18/2025
Number of Days to Update: 81

Source: Environmental Health Division
Telephone: 805-654-2813
Last EDR Contact: 12/04/2025
Next Scheduled EDR Contact: 03/16/2026
Data Release Frequency: Quarterly

YOLO COUNTY:

UST YOLO: Underground Storage Tank Comprehensive Facility Report
Underground storage tank sites located in Yolo county.

Date of Government Version: 09/16/2025
Date Data Arrived at EDR: 09/17/2025
Date Made Active in Reports: 10/02/2025
Number of Days to Update: 15

Source: Yolo County Department of Health
Telephone: 530-666-8646
Last EDR Contact: 12/09/2025
Next Scheduled EDR Contact: 04/06/2026
Data Release Frequency: Annually

YUBA COUNTY:

CUPA YUBA: CUPA Facility List
CUPA facility listing for Yuba County.

Date of Government Version: 10/23/2025
Date Data Arrived at EDR: 10/24/2025
Date Made Active in Reports: 01/15/2026
Number of Days to Update: 83

Source: Yuba County Environmental Health Department
Telephone: 530-749-7523
Last EDR Contact: 01/14/2026
Next Scheduled EDR Contact: 05/04/2026
Data Release Frequency: Varies

OTHER DATABASE(S)

Depending on the geographic area covered by this report, the data provided in these specialty databases may or may not be complete. For example, the existence of wetlands information data in a specific report does not mean that all wetlands in the area covered by the report are included. Moreover, the absence of any reported wetlands information does not necessarily mean that wetlands do not exist in the area covered by the report.

CT MANIFEST: Hazardous Waste Manifest Data
Facility and manifest data. Manifest is a document that lists and tracks hazardous waste from the generator through transporters to a tsd facility.

Date of Government Version: 11/02/2025
Date Data Arrived at EDR: 11/03/2025
Date Made Active in Reports: 01/23/2026
Number of Days to Update: 81

Source: Department of Energy & Environmental Protection
Telephone: 860-424-3375
Last EDR Contact: 02/03/2026
Next Scheduled EDR Contact: 05/18/2026
Data Release Frequency: No Update Planned

NJ MANIFEST: Manifest Information
Hazardous waste manifest information.

Date of Government Version: 12/31/2018
Date Data Arrived at EDR: 04/10/2019
Date Made Active in Reports: 05/16/2019
Number of Days to Update: 36

Source: Department of Environmental Protection
Telephone: N/A
Last EDR Contact: 12/15/2025
Next Scheduled EDR Contact: 04/13/2026
Data Release Frequency: Annually

NY MANIFEST: Facility and Manifest Data
Manifest is a document that lists and tracks hazardous waste from the generator through transporters to a TSD facility.

Date of Government Version: 12/31/2019
Date Data Arrived at EDR: 11/30/2023
Date Made Active in Reports: 12/01/2023
Number of Days to Update: 1

Source: Department of Environmental Conservation
Telephone: 518-402-8651
Last EDR Contact: 01/22/2026
Next Scheduled EDR Contact: 05/04/2026
Data Release Frequency: Quarterly

PA MANIFEST: Manifest Information
Hazardous waste manifest information.

Date of Government Version: 06/30/2018
Date Data Arrived at EDR: 07/19/2019
Date Made Active in Reports: 09/10/2019
Number of Days to Update: 53

Source: Department of Environmental Protection
Telephone: 717-783-8990
Last EDR Contact: 12/29/2025
Next Scheduled EDR Contact: 04/20/2026
Data Release Frequency: Annually

RI MANIFEST: Manifest information
Hazardous waste manifest information

Date of Government Version: 12/31/2020
Date Data Arrived at EDR: 11/30/2021
Date Made Active in Reports: 02/18/2022
Number of Days to Update: 80

Source: Department of Environmental Management
Telephone: 401-222-2797
Last EDR Contact: 11/05/2025
Next Scheduled EDR Contact: 02/23/2026
Data Release Frequency: Annually

WI MANIFEST: Manifest Information
Hazardous waste manifest information.

Date of Government Version: 05/31/2018
Date Data Arrived at EDR: 06/19/2019
Date Made Active in Reports: 09/03/2019
Number of Days to Update: 76

Source: Department of Natural Resources
Telephone: N/A
Last EDR Contact: 11/21/2025
Next Scheduled EDR Contact: 03/16/2026
Data Release Frequency: Annually

Oil/Gas Pipelines
Source: Endeavor Business Media
Petroleum Bundle (Crude Oil, Refined Products, Petrochemicals, Gas Liquids (LPG/NGL), and Specialty Gases (Miscellaneous)) N = Natural Gas Bundle (Natural Gas, Gas Liquids (LPG/NGL), and Specialty Gases (Miscellaneous)). This map includes information copyrighted by Endeavor Business Media. This information is provided on a best effort basis and Endeavor Business Media does not guarantee its accuracy nor warrant its fitness for any particular purpose. Such information has been reprinted with the permission of Endeavor Business Media.

Electric Power Transmission Line Data
Source: Endeavor Business Media
This map includes information copyrighted by Endeavor Business Media. This information is provided on a best effort basis and Endeavor Business Media does not guarantee its accuracy nor warrant its fitness for any particular purpose. Such information has been reprinted with the permission of Endeavor Business Media.

Sensitive Receptors: There are individuals deemed sensitive receptors due to their fragile immune systems and special sensitivity to environmental discharges. These sensitive receptors typically include the elderly, the sick, and children. While the location of all sensitive receptors cannot be determined, EDR indicates those buildings and facilities - schools, daycares, hospitals, medical centers, and nursing homes - where individuals who are sensitive receptors are likely to be located.

AHA Hospitals:
Source: American Hospital Association, Inc.
Telephone: 312-280-5991
The database includes a listing of hospitals based on the American Hospital Association's annual survey of hospitals.

Medical Centers: Provider of Services Listing
Source: Centers for Medicare & Medicaid Services
Telephone: 410-786-3000
A listing of hospitals with Medicare provider number, produced by Centers of Medicare & Medicaid Services, a federal agency within the U.S. Department of Health and Human Services.

Nursing Homes
Source: National Institutes of Health
Telephone: 301-594-6248
Information on Medicare and Medicaid certified nursing homes in the United States.
Public Schools
Source: National Center for Education Statistics
Telephone: 202-502-7300
The National Center for Education Statistics' primary database on elementary and secondary public education in the United States. It is a comprehensive, annual, national statistical database of all public elementary and secondary schools and school districts, which contains data that are comparable across all states.
Private Schools
Source: National Center for Education Statistics
Telephone: 202-502-7300
The National Center for Education Statistics' primary database on private school locations in the United States.
Daycare Centers: Licensed Facilities
Source: Department of Social Services
Telephone: 916-657-4041

Flood Zone Data: This data was obtained from the Federal Emergency Management Agency (FEMA). It depicts 100-year and 500-year flood zones as defined by FEMA. It includes the National Flood Hazard Layer (NFHL) which incorporates Flood Insurance Rate Map (FIRM) data and Q3 data from FEMA in areas not covered by NFHL.
Source: FEMA
Telephone: 877-336-2627
Date of Government Version: 2003, 2015

NWI: National Wetlands Inventory. This data, available in select counties across the country, was obtained by EDR in 2002, 2005, 2010 and 2015 from the U.S. Fish and Wildlife Service.

State Wetlands Data: Wetland Inventory
Source: Department of Fish and Wildlife
Telephone: 916-445-0411

Current USGS 7.5 Minute Topographic Map
Source: U.S. Geological Survey

STREET AND ADDRESS INFORMATION

© 2015 TomTom North America, Inc. All rights reserved. This material is proprietary and the subject of copyright protection and other intellectual property rights owned by or licensed to Tele Atlas North America, Inc. The use of this material is subject to the terms of a license agreement. You will be held liable for any unauthorized copying or disclosure of this material.

GEOCHECK ®- PHYSICAL SETTING SOURCE ADDENDUM

TARGET PROPERTY ADDRESS

PSHH PHASE I ESA EL CAMINO REAL & SAN RAFAEL RD
EL CAMINO REAL & SAN RAFAEL RD
ATASCADERO, CA 93422

TARGET PROPERTY COORDINATES

Latitude (North):	35.459342 - 35° 27' 33.63''
Longitude (West):	120.642241 - 120° 38' 32.07''
Universal Tranverse Mercator:	Zone 10
UTM X (Meters):	713965.1
UTM Y (Meters):	3926340.2
Elevation:	928 ft. above sea level

USGS TOPOGRAPHIC MAP

Target Property Map:	50005467 ATASCADERO, CA
Version Date:	2021
East Map:	50004745 SANTA MARGARITA, CA
Version Date:	2021

EDR's GeoCheck Physical Setting Source Addendum is provided to assist the environmental professional in forming an opinion about the impact of potential contaminant migration.

Assessment of the impact of contaminant migration generally has two principle investigative components:

1. Groundwater flow direction, and
2. Groundwater flow velocity.

Groundwater flow direction may be impacted by surface topography, hydrology, hydrogeology, characteristics of the soil, and nearby wells. Groundwater flow velocity is generally impacted by the nature of the geologic strata.

GEOCHECK® - PHYSICAL SETTING SOURCE SUMMARY

GROUNDWATER FLOW DIRECTION INFORMATION

Groundwater flow direction for a particular site is best determined by a qualified environmental professional using site-specific well data. If such data is not reasonably ascertainable, it may be necessary to rely on other sources of information, such as surface topographic information, hydrologic information, hydrogeologic data collected on nearby properties, and regional groundwater flow information (from deep aquifers).

TOPOGRAPHIC INFORMATION

Surface topography may be indicative of the direction of surficial groundwater flow. This information can be used to assist the environmental professional in forming an opinion about the impact of nearby contaminated properties or, should contamination exist on the target property, what downgradient sites might be impacted.

TARGET PROPERTY TOPOGRAPHY

General Topographic Gradient: General SE

SURROUNDING TOPOGRAPHY: ELEVATION PROFILES

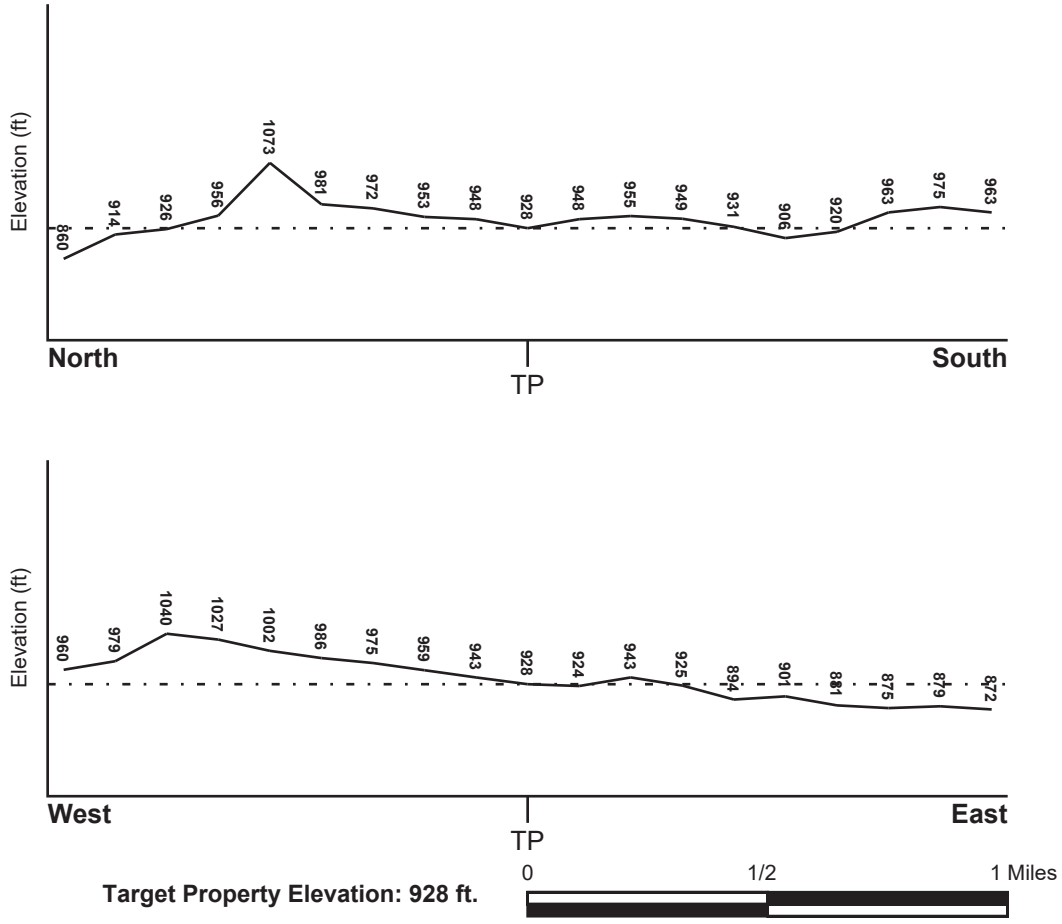

Source: Topography has been determined from the USGS 7.5' Digital Elevation Model and should be evaluated on a relative (not an absolute) basis. Relative elevation information between sites of close proximity should be field verified.

GEOCHECK® - PHYSICAL SETTING SOURCE SUMMARY

HYDROLOGIC INFORMATION

Surface water can act as a hydrologic barrier to groundwater flow. Such hydrologic information can be used to assist the environmental professional in forming an opinion about the impact of nearby contaminated properties or, should contamination exist on the target property, what downgradient sites might be impacted.

Refer to the Physical Setting Source Map following this summary for hydrologic information (major waterways and bodies of water).

FEMA FLOOD ZONE

Flood Plain Panel at Target Property	FEMA Source Type
06079C0834G	FEMA FIRM Flood data

Additional Panels in search area:	FEMA Source Type
06079C0832G	FEMA FIRM Flood data
06079C0833G	FEMA FIRM Flood data
06079C0853G	FEMA FIRM Flood data

NATIONAL WETLAND INVENTORY

NWI Quad at Target Property	NWI Electronic Data Coverage
ATASCADERO	YES - refer to the Overview Map and Detail Map

HYDROGEOLOGIC INFORMATION

Hydrogeologic information obtained by installation of wells on a specific site can often be an indicator of groundwater flow direction in the immediate area. Such hydrogeologic information can be used to assist the environmental professional in forming an opinion about the impact of nearby contaminated properties or, should contamination exist on the target property, what downgradient sites might be impacted.

Site-Specific Hydrogeological Data*:

Search Radius:	1.25 miles
Status:	Not found

AQUIFLOW®

Search Radius: 1.000 Mile.

EDR has developed the AQUIFLOW Information System to provide data on the general direction of groundwater flow at specific points. EDR has reviewed reports submitted by environmental professionals to regulatory authorities at select sites and has extracted the date of the report, groundwater flow direction as determined hydrogeologically, and the depth to water table.

MAP ID	LOCATION FROM TP	GENERAL DIRECTION GROUNDWATER FLOW
A1	1/4 - 1/2 Mile NW	NE
C24	1/2 - 1 Mile NW	W, WNW
1G	1/2 - 1 Mile NW	W, WNW
2G	1/4 - 1/2 Mile NW	NE

For additional site information, refer to Physical Setting Source Map Findings.

* ©1996 Site−specific hydrogeological data gathered by CERCLIS Alerts, Inc., Bainbridge Island, WA. All rights reserved. All of the information and opinions presented are those of the cited EPA report(s), which were completed under a Comprehensive Environmental Response Compensation and Liability Information System (CERCLIS) investigation.

GEOCHECK® - PHYSICAL SETTING SOURCE SUMMARY

GROUNDWATER FLOW VELOCITY INFORMATION

Groundwater flow velocity information for a particular site is best determined by a qualified environmental professional using site specific geologic and soil strata data. If such data are not reasonably ascertainable, it may be necessary to rely on other sources of information, including geologic age identification, rock stratigraphic unit and soil characteristics data collected on nearby properties and regional soil information. In general, contaminant plumes move more quickly through sandy-gravelly types of soils than silty-clayey types of soils.

GEOLOGIC INFORMATION IN GENERAL AREA OF TARGET PROPERTY

Geologic information can be used by the environmental professional in forming an opinion about the relative speed at which contaminant migration may be occurring.

ROCK STRATIGRAPHIC UNIT

Era:	Cenozoic
System:	Tertiary
Series:	Miocene
Code:	Tm *(decoded above as Era, System & Series)*

GEOLOGIC AGE IDENTIFICATION

Category: Stratified Sequence

Geologic Age and Rock Stratigraphic Unit Source: P.G. Schruben, R.E. Arndt and W.J. Bawiec, Geology of the Conterminous U.S. at 1:2,500,000 Scale - a digital representation of the 1974 P.B. King and H.M. Beikman Map, USGS Digital Data Series DDS - 11 (1994).

SSURGO SOIL MAP - 8242979.2s

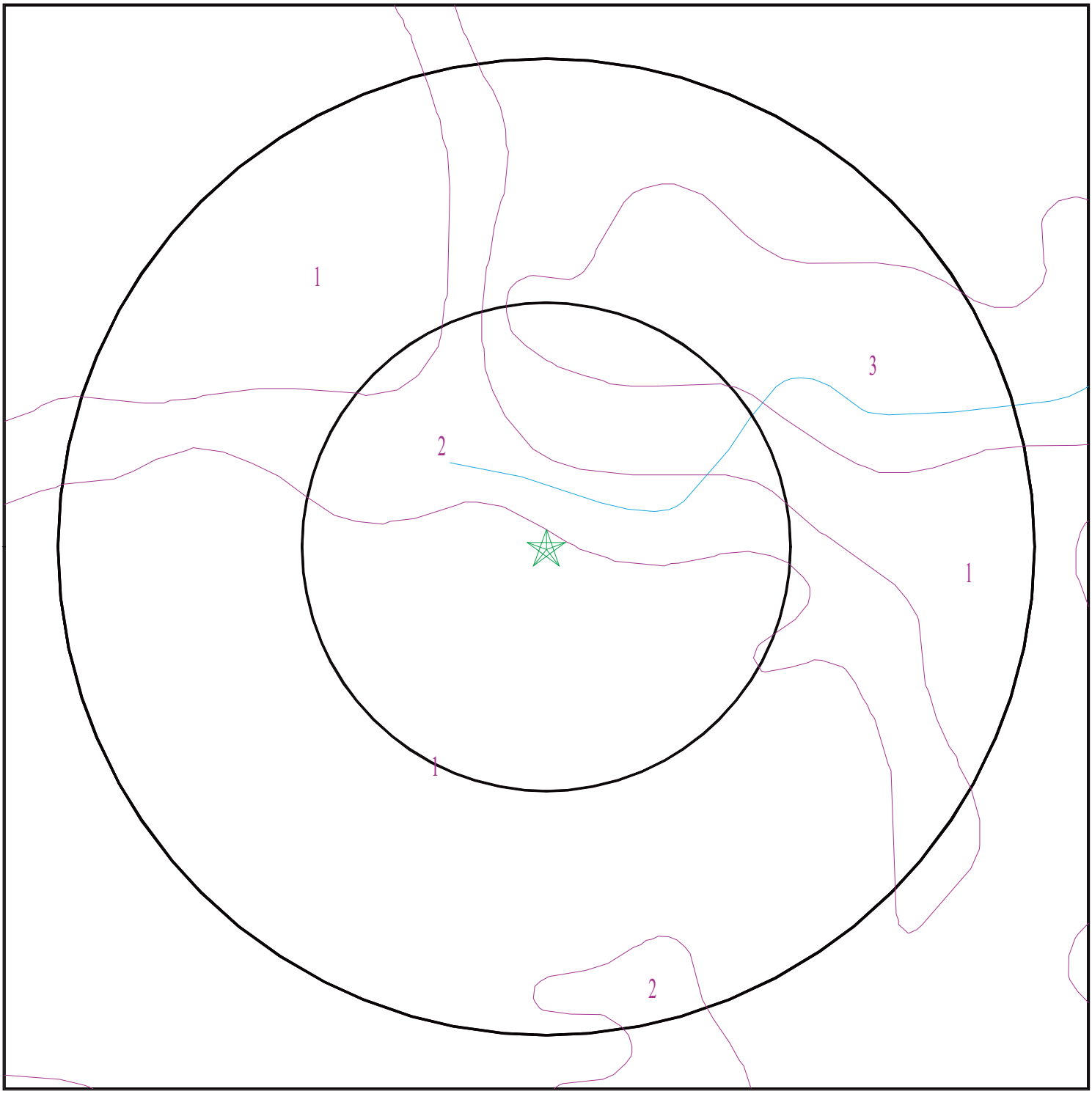

Target Property
SSURGO Soil
Water

0 1/16 1/8 1/4 Miles

N

SITE NAME:	PSHH Phase I ESA El Camino Real & San Rafael Rd	CLIENT:	APTIM
ADDRESS:	El Camino Real & San Rafael Rd ATASCADERO CA 93422	CONTACT:	Drew Potts
		INQUIRY #:	8242979.2s
LAT/LONG:	35.459342 / 120.642241	DATE:	February 04, 2026 3:01 pm

Copyright © 2026 EDR, Inc. © 2015 TomTom Rel. 2015.

GEOCHECK® - PHYSICAL SETTING SOURCE SUMMARY

DOMINANT SOIL COMPOSITION IN GENERAL AREA OF TARGET PROPERTY

The U.S. Department of Agriculture's (USDA) Soil Conservation Service (SCS) leads the National Cooperative Soil Survey (NCSS) and is responsible for collecting, storing, maintaining and distributing soil survey information for privately owned lands in the United States. A soil map in a soil survey is a representation of soil patterns in a landscape. The following information is based on Soil Conservation Service SSURGO data.

Soil Map ID: 1

Soil Component Name: San Andreas

Soil Surface Texture: sandy loam

Hydrologic Group: Class B - Moderate infiltration rates. Deep and moderately deep, moderately well and well drained soils with moderately coarse textures.

Soil Drainage Class: Well drained

Hydric Status: Not hydric

Corrosion Potential - Uncoated Steel: Moderate

Depth to Bedrock Min: > 0 inches

Depth to Watertable Min: > 0 inches

Soil Layer Information							
	Boundary			Classification		Saturated hydraulic conductivity micro m/sec	Soil Reaction (pH)
Layer	Upper	Lower	Soil Texture Class	AASHTO Group	Unified Soil		
1	0 inches	29 inches	sandy loam	Silt-Clay Materials (more than 35 pct. passing No. 200), Silty Soils.	Not reported	Max: Min:	Max: Min:
2	29 inches	33 inches	weathered bedrock	Silt-Clay Materials (more than 35 pct. passing No. 200), Silty Soils.	Not reported	Max: Min:	Max: Min:

Soil Map ID: 2

Soil Component Name: Botella

Soil Surface Texture: sandy loam

Hydrologic Group: Class B - Moderate infiltration rates. Deep and moderately deep, moderately well and well drained soils with moderately coarse textures.

Soil Drainage Class: Well drained

Hydric Status: Partially hydric

Corrosion Potential - Uncoated Steel: Moderate

Depth to Bedrock Min: > 0 inches

Depth to Watertable Min: > 0 inches

Soil Layer Information							
	Boundary			Classification		Saturated hydraulic conductivity micro m/sec	Soil Reaction (pH)
Layer	Upper	Lower	Soil Texture Class	AASHTO Group	Unified Soil		
1	0 inches	20 inches	sandy loam	Silt-Clay Materials (more than 35 pct. passing No. 200), Silty Soils.	COARSE-GRAINED SOILS, Sands, Sands with fines, Clayey sand.	Max: 4 Min: 1.4	Max: 7.3 Min: 5.6
2	20 inches	64 inches	sandy clay loam	Silt-Clay Materials (more than 35 pct. passing No. 200), Silty Soils.	COARSE-GRAINED SOILS, Sands, Sands with fines, Clayey sand.	Max: 4 Min: 1.4	Max: 7.3 Min: 5.6

Soil Map ID: 3

Soil Component Name: Santa Lucia

Soil Surface Texture: channery clay loam

Hydrologic Group: Class B - Moderate infiltration rates. Deep and moderately deep, moderately well and well drained soils with moderately coarse textures.

Soil Drainage Class:
Hydric Status: Not hydric

Corrosion Potential - Uncoated Steel: High

Depth to Bedrock Min: > 36 inches

Depth to Watertable Min: > 0 inches

GEOCHECK® - PHYSICAL SETTING SOURCE SUMMARY

Soil Layer Information							
	Boundary			Classification		Saturated hydraulic conductivity micro m/sec	Soil Reaction (pH)
Layer	Upper	Lower	Soil Texture Class	AASHTO Group	Unified Soil		
1	0 inches	3 inches	channery clay loam	Silt-Clay Materials (more than 35 pct. passing No. 200), Clayey Soils.	Not reported	Max: Min:	Max: Min:
2	3 inches	20 inches	very channery clay loam	Silt-Clay Materials (more than 35 pct. passing No. 200), Clayey Soils.	Not reported	Max: Min:	Max: Min:
3	20 inches	25 inches	unweathered bedrock	Silt-Clay Materials (more than 35 pct. passing No. 200), Clayey Soils.	Not reported	Max: Min:	Max: Min:

LOCAL / REGIONAL WATER AGENCY RECORDS

EDR Local/Regional Water Agency records provide water well information to assist the environmental professional in assessing sources that may impact ground water flow direction, and in forming an opinion about the impact of contaminant migration on nearby drinking water wells.

WELL SEARCH DISTANCE INFORMATION

DATABASE	SEARCH DISTANCE (miles)
Federal USGS	1.000
Federal FRDS PWS	Nearest PWS within 1 mile
State Database	1.000

FEDERAL USGS WELL INFORMATION

MAP ID	WELL ID	LOCATION FROM TP
42	USGS40000164123	1/2 - 1 Mile NE

FEDERAL FRDS PUBLIC WATER SUPPLY SYSTEM INFORMATION

MAP ID	WELL ID	LOCATION FROM TP

GEOCHECK® - PHYSICAL SETTING SOURCE SUMMARY

FEDERAL FRDS PUBLIC WATER SUPPLY SYSTEM INFORMATION

MAP ID	WELL ID	LOCATION FROM TP
No PWS System Found		

Note: PWS System location is not always the same as well location.

STATE DATABASE WELL INFORMATION

MAP ID	WELL ID	LOCATION FROM TP
A2	CAEDF0000051780	1/4 - 1/2 Mile NW
A3	CAEDF0000100823	1/4 - 1/2 Mile NW
A4	CAEDF0000087362	1/4 - 1/2 Mile NW
A5	CAEDF0000137995	1/4 - 1/2 Mile NW
A6	CAEDF0000036458	1/4 - 1/2 Mile NW
A7	CAEDF0000132953	1/4 - 1/2 Mile NW
A8	CAEDF0000077397	1/4 - 1/2 Mile NW
A9	CAEDF0000044508	1/4 - 1/2 Mile NW
A10	CAEDF0000102686	1/4 - 1/2 Mile NW
A11	CAEDF0000143224	1/4 - 1/2 Mile NW
A12	CAEDF0000007864	1/4 - 1/2 Mile NW
A13	CAEDF0000106220	1/4 - 1/2 Mile NW
A14	CAEDF0000010258	1/4 - 1/2 Mile NW
15	CAEDF0000051406	1/4 - 1/2 Mile NW
B16	CAEDF0000099284	1/2 - 1 Mile NW
B17	CAEDF0000122906	1/2 - 1 Mile NW
B18	CAEDF0000036690	1/2 - 1 Mile NW
B19	CAEDF0000140970	1/2 - 1 Mile NW
B20	CAEDF0000021084	1/2 - 1 Mile NW
B21	CAEDF0000125660	1/2 - 1 Mile NW
B22	CAEDF0000104207	1/2 - 1 Mile NW
B23	CAEDF0000135173	1/2 - 1 Mile NW
B25	CAEDF0000048843	1/2 - 1 Mile NW
C26	CAEDF0000127706	1/2 - 1 Mile NW
C27	CAEDF0000103539	1/2 - 1 Mile NW
C28	CAEDF0000057979	1/2 - 1 Mile NW
C29	CAEDF0000022604	1/2 - 1 Mile NW
B30	CAEDF0000006660	1/2 - 1 Mile NW
C31	CAEDF0000035011	1/2 - 1 Mile NW
C32	CAEDF0000092089	1/2 - 1 Mile NW
33	CADWR0000035259	1/2 - 1 Mile NE
C34	CAEDF0000082042	1/2 - 1 Mile NW
D35	CADDW2000003240	1/2 - 1 Mile NE
D36	CADDW2000004193	1/2 - 1 Mile NE
D37	CADDW2000015813	1/2 - 1 Mile NE
D38	CADDW2000004589	1/2 - 1 Mile NE
D39	16910	1/2 - 1 Mile NE
D40	16911	1/2 - 1 Mile NE
D41	16912	1/2 - 1 Mile NE

OTHER STATE DATABASE INFORMATION

STATE OIL/GAS WELL INFORMATION

MAP ID	WELL ID	LOCATION FROM TP
1	CAOG17000008084	1/8 - 1/4 Mile West

GEOCHECK® - PHYSICAL SETTING SOURCE SUMMARY

STATE OIL/GAS WELL INFORMATION

MAP ID	WELL ID	LOCATION FROM TP
2	CAOG17000008083	1/4 - 1/2 Mile NNW
3	CAOG17000002838	1/2 - 1 Mile SSE

PHYSICAL SETTING SOURCE MAP - 8242979.2s

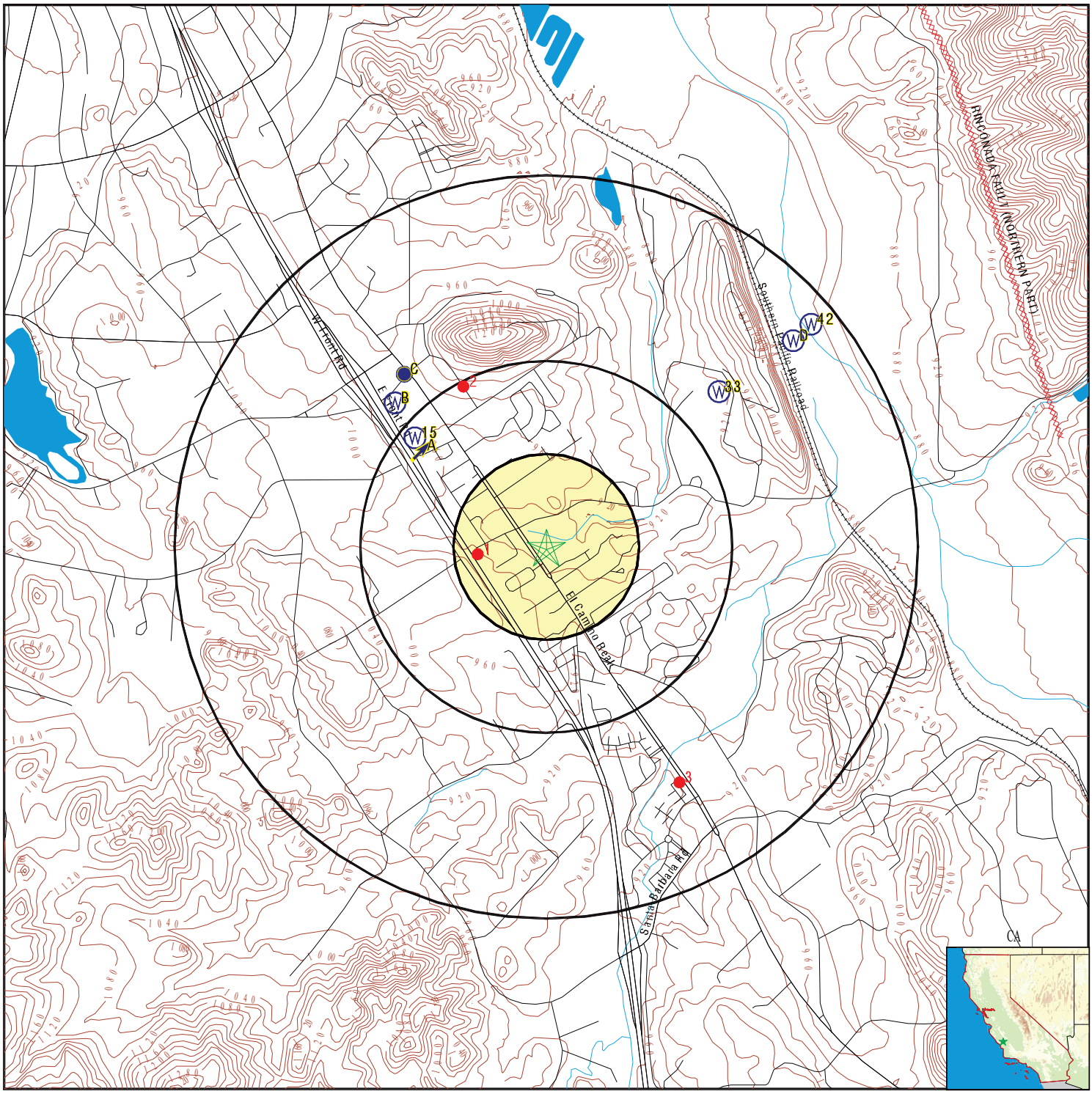

- County Boundary
- Major Roads
- Contour Lines
- Earthquake Fault Lines
- Earthquake epicenter, Richter 5 or greater
- Water Wells
- Public Water Supply Wells
- Cluster of Multiple Icons
- Groundwater Flow Direction
- Indeterminate Groundwater Flow at Location
- Groundwater Flow Varies at Location
- Closest Hydrogeological Data
- Oil, gas or related wells

SITE NAME:	PSHH Phase I ESA El Camino Real & San Rafael Rd	CLIENT:	APTIM
ADDRESS:	El Camino Real & San Rafael Rd ATASCADERO CA 93422	CONTACT:	Drew Potts
		INQUIRY #:	8242979.2s
LAT/LONG:	35.459342 / 120.642241	DATE:	February 04, 2026 3:00 pm

Copyright © 2026 EDR, Inc. © 2015 TomTom Rel. 2015.

GEOCHECK® - PHYSICAL SETTING SOURCE MAP FINDINGS

Map ID
Direction
Distance
Elevation

			Database	EDR ID Number
A1	Site ID:	362		
NW	Groundwater Flow:	NE	**AQUIFLOW**	**5428**
1/4 - 1/2 Mile	Shallow Water Depth:	5.57		
Higher	Deep Water Depth:	13.68		
	Average Water Depth:	Not Reported		
	Date:	07/14/1989		

A2
NW
1/4 - 1/2 Mile
Higher

CA WELLS **CAEDF0000051780**

Well ID:	T0607900105-MW-J	Well Type:	MONITORING
Source:	EDF	Other Name:	MW-J
GAMA PFAS Testing:	Not Reported		
Groundwater Quality Data:	https://gamagroundwater.waterboards.ca.gov/gama/gamamap/public/GamaDataDisplay.asp?dataset=EDF&samp_date=&global_id=T0607900105&assigned_name=MW-J&store_num=		
GeoTracker Data:	https://geotracker.waterboards.ca.gov/profile_report.asp?cmd=MWEDFResults&global_id=T0607900105&assigned_name=MW-J		

A3
NW
1/4 - 1/2 Mile
Higher

CA WELLS **CAEDF0000100823**

Well ID:	T0607900105-MW-I	Well Type:	MONITORING
Source:	EDF	Other Name:	MW-I
GAMA PFAS Testing:	Not Reported		
Groundwater Quality Data:	https://gamagroundwater.waterboards.ca.gov/gama/gamamap/public/GamaDataDisplay.asp?dataset=EDF&samp_date=&global_id=T0607900105&assigned_name=MW-I&store_num=		
GeoTracker Data:	https://geotracker.waterboards.ca.gov/profile_report.asp?cmd=MWEDFResults&global_id=T0607900105&assigned_name=MW-I		

A4
NW
1/4 - 1/2 Mile
Higher

CA WELLS **CAEDF0000087362**

Well ID:	T0607900105-MW-B	Well Type:	MONITORING
Source:	EDF	Other Name:	MW-B
GAMA PFAS Testing:	Not Reported		
Groundwater Quality Data:	https://gamagroundwater.waterboards.ca.gov/gama/gamamap/public/GamaDataDisplay.asp?dataset=EDF&samp_date=&global_id=T0607900105&assigned_name=MW-B&store_num=		
GeoTracker Data:	https://geotracker.waterboards.ca.gov/profile_report.asp?cmd=MWEDFResults&global_id=T0607900105&assigned_name=MW-B		

Map ID
Direction
Distance
Elevation | Database | EDR ID Number

A5
NW
1/4 - 1/2 Mile
Higher

CA WELLS **CAEDF0000137995**

Well ID:	T0607900105-MW-A	Well Type:	MONITORING
Source:	EDF	Other Name:	MW-A
GAMA PFAS Testing:	Not Reported		
Groundwater Quality Data:	https://gamagroundwater.waterboards.ca.gov/gama/gamamap/public/GamaDataDisplay.asp?dataset=EDF&samp_date=&global_id=T0607900105&assigned_name=MW-A&store_num=		
GeoTracker Data:	https://geotracker.waterboards.ca.gov/profile_report.asp?cmd=MWEDFResults&global_id=T0607900105&assigned_name=MW-A		

A6
NW
1/4 - 1/2 Mile
Higher

CA WELLS **CAEDF0000036458**

Well ID:	T0607900105-MW-G	Well Type:	MONITORING
Source:	EDF	Other Name:	MW-G
GAMA PFAS Testing:	Not Reported		
Groundwater Quality Data:	https://gamagroundwater.waterboards.ca.gov/gama/gamamap/public/GamaDataDisplay.asp?dataset=EDF&samp_date=&global_id=T0607900105&assigned_name=MW-G&store_num=		
GeoTracker Data:	https://geotracker.waterboards.ca.gov/profile_report.asp?cmd=MWEDFResults&global_id=T0607900105&assigned_name=MW-G		

A7
NW
1/4 - 1/2 Mile
Higher

CA WELLS **CAEDF0000132953**

Well ID:	T0607900105-MW-D	Well Type:	MONITORING
Source:	EDF	Other Name:	MW-D
GAMA PFAS Testing:	Not Reported		
Groundwater Quality Data:	https://gamagroundwater.waterboards.ca.gov/gama/gamamap/public/GamaDataDisplay.asp?dataset=EDF&samp_date=&global_id=T0607900105&assigned_name=MW-D&store_num=		
GeoTracker Data:	https://geotracker.waterboards.ca.gov/profile_report.asp?cmd=MWEDFResults&global_id=T0607900105&assigned_name=MW-D		

A8
NW
1/4 - 1/2 Mile
Higher

CA WELLS **CAEDF0000077397**

Well ID:	T0607900105-MW-F	Well Type:	MONITORING
Source:	EDF	Other Name:	MW-F
GAMA PFAS Testing:	Not Reported		
Groundwater Quality Data:	https://gamagroundwater.waterboards.ca.gov/gama/gamamap/public/GamaDataDisplay.asp?dataset=EDF&samp_date=&global_id=T0607900105&assigned_name=MW-F&store_num=		
GeoTracker Data:	https://geotracker.waterboards.ca.gov/profile_report.asp?cmd=MWEDFResults&global_id=T0607900105&assigned_name=MW-F		

Map ID
Direction
Distance
Elevation | Database | EDR ID Number

A9
NW
1/4 - 1/2 Mile
Higher

CA WELLS **CAEDF0000044508**

Well ID:	T0607900105-MW-K	Well Type:	MONITORING
Source:	EDF	Other Name:	MW-K
GAMA PFAS Testing:	Not Reported		
Groundwater Quality Data:	https://gamagroundwater.waterboards.ca.gov/gama/gamamap/public/GamaDataDisplay.asp?dataset=EDF&samp_date=&global_id=T0607900105&assigned_name=MW-K&store_num=		
GeoTracker Data:	https://geotracker.waterboards.ca.gov/profile_report.asp?cmd=MWEDFResults&global_id=T0607900105&assigned_name=MW-K		

A10
NW
1/4 - 1/2 Mile
Higher

CA WELLS **CAEDF0000102686**

Well ID:	T0607900105-MW-E	Well Type:	MONITORING
Source:	EDF	Other Name:	MW-E
GAMA PFAS Testing:	Not Reported		
Groundwater Quality Data:	https://gamagroundwater.waterboards.ca.gov/gama/gamamap/public/GamaDataDisplay.asp?dataset=EDF&samp_date=&global_id=T0607900105&assigned_name=MW-E&store_num=		
GeoTracker Data:	https://geotracker.waterboards.ca.gov/profile_report.asp?cmd=MWEDFResults&global_id=T0607900105&assigned_name=MW-E		

A11
NW
1/4 - 1/2 Mile
Higher

CA WELLS **CAEDF0000143224**

Well ID:	T0607900105-MW-C	Well Type:	MONITORING
Source:	EDF	Other Name:	MW-C
GAMA PFAS Testing:	Not Reported		
Groundwater Quality Data:	https://gamagroundwater.waterboards.ca.gov/gama/gamamap/public/GamaDataDisplay.asp?dataset=EDF&samp_date=&global_id=T0607900105&assigned_name=MW-C&store_num=		
GeoTracker Data:	https://geotracker.waterboards.ca.gov/profile_report.asp?cmd=MWEDFResults&global_id=T0607900105&assigned_name=MW-C		

A12
NW
1/4 - 1/2 Mile
Higher

CA WELLS **CAEDF0000007864**

Well ID:	T0607900105-MW-H	Well Type:	MONITORING
Source:	EDF	Other Name:	MW-H
GAMA PFAS Testing:	Not Reported		
Groundwater Quality Data:	https://gamagroundwater.waterboards.ca.gov/gama/gamamap/public/GamaDataDisplay.asp?dataset=EDF&samp_date=&global_id=T0607900105&assigned_name=MW-H&store_num=		
GeoTracker Data:	https://geotracker.waterboards.ca.gov/profile_report.asp?cmd=MWEDFResults&global_id=T0607900105&assigned_name=MW-H		

Map ID
Direction
Distance
Elevation | Database | EDR ID Number

A13
NW
1/4 - 1/2 Mile
Higher

CA WELLS **CAEDF0000106220**

Well ID:	T0607900105-MW-N	Well Type:	MONITORING
Source:	EDF	Other Name:	MW-N
GAMA PFAS Testing:	Not Reported		
Groundwater Quality Data:	https://gamagroundwater.waterboards.ca.gov/gama/gamamap/public/GamaDataDisplay.asp?dataset=EDF&samp_date=&global_id=T0607900105&assigned_name=MW-N&store_num=		
GeoTracker Data:	https://geotracker.waterboards.ca.gov/profile_report.asp?cmd=MWEDFResults&global_id=T0607900105&assigned_name=MW-N		

A14
NW
1/4 - 1/2 Mile
Higher

CA WELLS **CAEDF0000010258**

Well ID:	T0607900105-MW-L	Well Type:	MONITORING
Source:	EDF	Other Name:	MW-L
GAMA PFAS Testing:	Not Reported		
Groundwater Quality Data:	https://gamagroundwater.waterboards.ca.gov/gama/gamamap/public/GamaDataDisplay.asp?dataset=EDF&samp_date=&global_id=T0607900105&assigned_name=MW-L&store_num=		
GeoTracker Data:	https://geotracker.waterboards.ca.gov/profile_report.asp?cmd=MWEDFResults&global_id=T0607900105&assigned_name=MW-L		

15
NW
1/4 - 1/2 Mile
Higher

CA WELLS **CAEDF0000051406**

Well ID:	T0607900105-MW-M	Well Type:	MONITORING
Source:	EDF	Other Name:	MW-M
GAMA PFAS Testing:	Not Reported		
Groundwater Quality Data:	https://gamagroundwater.waterboards.ca.gov/gama/gamamap/public/GamaDataDisplay.asp?dataset=EDF&samp_date=&global_id=T0607900105&assigned_name=MW-M&store_num=		
GeoTracker Data:	https://geotracker.waterboards.ca.gov/profile_report.asp?cmd=MWEDFResults&global_id=T0607900105&assigned_name=MW-M		

B16
NW
1/2 - 1 Mile
Higher

CA WELLS **CAEDF0000099284**

Well ID:	T0607990391-MW4	Well Type:	MONITORING
Source:	EDF	Other Name:	MW4
GAMA PFAS Testing:	Not Reported		
Groundwater Quality Data:	https://gamagroundwater.waterboards.ca.gov/gama/gamamap/public/GamaDataDisplay.asp?dataset=EDF&samp_date=&global_id=T0607990391&assigned_name=MW4&store_num=		
GeoTracker Data:	https://geotracker.waterboards.ca.gov/profile_report.asp?cmd=MWEDFResults&global_id=T0607990391&assigned_name=MW4		

Map ID
Direction
Distance
Elevation | Database | EDR ID Number

B17
NW
1/2 - 1 Mile
Higher

CA WELLS **CAEDF0000122906**

Well ID:	T0607990391-MW7	Well Type:	MONITORING
Source:	EDF	Other Name:	MW7
GAMA PFAS Testing:	Not Reported		
Groundwater Quality Data:	https://gamagroundwater.waterboards.ca.gov/gama/gamamap/public/GamaDataDisplay.asp?dataset=EDF&samp_date=&global_id=T0607990391&assigned_name=MW7&store_num=		
GeoTracker Data:	https://geotracker.waterboards.ca.gov/profile_report.asp?cmd=MWEDFResults&global_id=T0607990391&assigned_name=MW7		

B18
NW
1/2 - 1 Mile
Higher

CA WELLS **CAEDF0000036690**

Well ID:	T0607990391-MW3	Well Type:	MONITORING
Source:	EDF	Other Name:	MW3
GAMA PFAS Testing:	Not Reported		
Groundwater Quality Data:	https://gamagroundwater.waterboards.ca.gov/gama/gamamap/public/GamaDataDisplay.asp?dataset=EDF&samp_date=&global_id=T0607990391&assigned_name=MW3&store_num=		
GeoTracker Data:	https://geotracker.waterboards.ca.gov/profile_report.asp?cmd=MWEDFResults&global_id=T0607990391&assigned_name=MW3		

B19
NW
1/2 - 1 Mile
Higher

CA WELLS **CAEDF0000140970**

Well ID:	T0607990391-MW6	Well Type:	MONITORING
Source:	EDF	Other Name:	MW6
GAMA PFAS Testing:	Not Reported		
Groundwater Quality Data:	https://gamagroundwater.waterboards.ca.gov/gama/gamamap/public/GamaDataDisplay.asp?dataset=EDF&samp_date=&global_id=T0607990391&assigned_name=MW6&store_num=		
GeoTracker Data:	https://geotracker.waterboards.ca.gov/profile_report.asp?cmd=MWEDFResults&global_id=T0607990391&assigned_name=MW6		

B20
NW
1/2 - 1 Mile
Higher

CA WELLS **CAEDF0000021084**

Well ID:	T0607990391-MW1	Well Type:	MONITORING
Source:	EDF	Other Name:	MW1
GAMA PFAS Testing:	Not Reported		
Groundwater Quality Data:	https://gamagroundwater.waterboards.ca.gov/gama/gamamap/public/GamaDataDisplay.asp?dataset=EDF&samp_date=&global_id=T0607990391&assigned_name=MW1&store_num=		
GeoTracker Data:	https://geotracker.waterboards.ca.gov/profile_report.asp?cmd=MWEDFResults&global_id=T0607990391&assigned_name=MW1		

Map ID
Direction
Distance
Elevation | Database | EDR ID Number

B21
NW
1/2 - 1 Mile
Higher

CA WELLS **CAEDF0000125660**

Well ID:	T0607990391-MW2	Well Type:	MONITORING
Source:	EDF	Other Name:	MW2
GAMA PFAS Testing:	Not Reported		
Groundwater Quality Data:	https://gamagroundwater.waterboards.ca.gov/gama/gamamap/public/GamaDataDisplay.asp?dataset=EDF&samp_date=&global_id=T0607990391&assigned_name=MW2&store_num=		
GeoTracker Data:	https://geotracker.waterboards.ca.gov/profile_report.asp?cmd=MWEDFResults&global_id=T0607990391&assigned_name=MW2		

B22
NW
1/2 - 1 Mile
Higher

CA WELLS **CAEDF0000104207**

Well ID:	T0607990391-MW8	Well Type:	MONITORING
Source:	EDF	Other Name:	MW8
GAMA PFAS Testing:	Not Reported		
Groundwater Quality Data:	https://gamagroundwater.waterboards.ca.gov/gama/gamamap/public/GamaDataDisplay.asp?dataset=EDF&samp_date=&global_id=T0607990391&assigned_name=MW8&store_num=		
GeoTracker Data:	https://geotracker.waterboards.ca.gov/profile_report.asp?cmd=MWEDFResults&global_id=T0607990391&assigned_name=MW8		

B23
NW
1/2 - 1 Mile
Higher

CA WELLS **CAEDF0000135173**

Well ID:	T0607990391-MW5	Well Type:	MONITORING
Source:	EDF	Other Name:	MW5
GAMA PFAS Testing:	Not Reported		
Groundwater Quality Data:	https://gamagroundwater.waterboards.ca.gov/gama/gamamap/public/GamaDataDisplay.asp?dataset=EDF&samp_date=&global_id=T0607990391&assigned_name=MW5&store_num=		
GeoTracker Data:	https://geotracker.waterboards.ca.gov/profile_report.asp?cmd=MWEDFResults&global_id=T0607990391&assigned_name=MW5		

C24
NW
1/2 - 1 Mile
Higher

AQUIFLOW **5434**

Site ID:	814
Groundwater Flow:	W, WNW
Shallow Water Depth:	5
Deep Water Depth:	7
Average Water Depth:	Not Reported
Date:	07/21/1992

B25
NW
1/2 - 1 Mile
Higher

CA WELLS **CAEDF0000048843**

Well ID:	T0607990391-MW9	Well Type:	MONITORING
Source:	EDF	Other Name:	MW9

GAMA PFAS Testing: Not Reported
Groundwater Quality Data: https://gamagroundwater.waterboards.ca.gov/gama/gamamap/public/GamaDataDisplay.asp?dataset=EDF&samp_date=&global_id=T0607990391&assigned_name=MW9&store_num=
GeoTracker Data: https://geotracker.waterboards.ca.gov/profile_report.asp?cmd=MWEDFResults&global_id=T0607990391&assigned_name=MW9

C26
NW
1/2 - 1 Mile
Higher

CA WELLS **CAEDF0000127706**

Well ID: T0607900175-MW-5 Well Type: MONITORING
Source: EDF Other Name: MW-5
GAMA PFAS Testing: Not Reported
Groundwater Quality Data: https://gamagroundwater.waterboards.ca.gov/gama/gamamap/public/GamaDataDisplay.asp?dataset=EDF&samp_date=&global_id=T0607900175&assigned_name=MW-5&store_num=
GeoTracker Data: https://geotracker.waterboards.ca.gov/profile_report.asp?cmd=MWEDFResults&global_id=T0607900175&assigned_name=MW-5

C27
NW
1/2 - 1 Mile
Higher

CA WELLS **CAEDF0000103539**

Well ID: T0607900175-MW-3 Well Type: MONITORING
Source: EDF Other Name: MW-3
GAMA PFAS Testing: Not Reported
Groundwater Quality Data: https://gamagroundwater.waterboards.ca.gov/gama/gamamap/public/GamaDataDisplay.asp?dataset=EDF&samp_date=&global_id=T0607900175&assigned_name=MW-3&store_num=
GeoTracker Data: https://geotracker.waterboards.ca.gov/profile_report.asp?cmd=MWEDFResults&global_id=T0607900175&assigned_name=MW-3

C28
NW
1/2 - 1 Mile
Higher

CA WELLS **CAEDF0000057979**

Well ID: T0607900175-MW-2 Well Type: MONITORING
Source: EDF Other Name: MW-2
GAMA PFAS Testing: Not Reported
Groundwater Quality Data: https://gamagroundwater.waterboards.ca.gov/gama/gamamap/public/GamaDataDisplay.asp?dataset=EDF&samp_date=&global_id=T0607900175&assigned_name=MW-2&store_num=
GeoTracker Data: https://geotracker.waterboards.ca.gov/profile_report.asp?cmd=MWEDFResults&global_id=T0607900175&assigned_name=MW-2

C29
NW
1/2 - 1 Mile
Higher

CA WELLS **CAEDF0000022604**

Well ID: T0607900175-MW-1 Well Type: MONITORING
Source: EDF Other Name: MW-1
GAMA PFAS Testing: Not Reported
Groundwater Quality Data: https://gamagroundwater.waterboards.ca.gov/gama/gamamap/public/GamaDataDisplay.asp?dataset=EDF&samp_date=&global_id=T0607900175&assigned_name=MW-1&store_num=

GeoTracker Data: https://geotracker.waterboards.ca.gov/profile_report.asp?cmd=MWEDFResults&global_id=T0607900175&assigned_name=MW-1

B30
NW
1/2 - 1 Mile
Higher

CA WELLS **CAEDF0000006660**

Well ID: T0607900175-MW-6 Well Type: MONITORING
Source: EDF Other Name: MW-6
GAMA PFAS Testing: Not Reported
Groundwater Quality Data: https://gamagroundwater.waterboards.ca.gov/gama/gamamap/public/GamaDataDisplay.asp?dataset=EDF&samp_date=&global_id=T0607900175&assigned_name=MW-6&store_num=
GeoTracker Data: https://geotracker.waterboards.ca.gov/profile_report.asp?cmd=MWEDFResults&global_id=T0607900175&assigned_name=MW-6

C31
NW
1/2 - 1 Mile
Higher

CA WELLS **CAEDF0000035011**

Well ID: T0607900175-MW-7 Well Type: MONITORING
Source: EDF Other Name: MW-7
GAMA PFAS Testing: Not Reported
Groundwater Quality Data: https://gamagroundwater.waterboards.ca.gov/gama/gamamap/public/GamaDataDisplay.asp?dataset=EDF&samp_date=&global_id=T0607900175&assigned_name=MW-7&store_num=
GeoTracker Data: https://geotracker.waterboards.ca.gov/profile_report.asp?cmd=MWEDFResults&global_id=T0607900175&assigned_name=MW-7

C32
NW
1/2 - 1 Mile
Higher

CA WELLS **CAEDF0000092089**

Well ID: T0607900175-MW-8 Well Type: MONITORING
Source: EDF Other Name: MW-8
GAMA PFAS Testing: Not Reported
Groundwater Quality Data: https://gamagroundwater.waterboards.ca.gov/gama/gamamap/public/GamaDataDisplay.asp?dataset=EDF&samp_date=&global_id=T0607900175&assigned_name=MW-8&store_num=
GeoTracker Data: https://geotracker.waterboards.ca.gov/profile_report.asp?cmd=MWEDFResults&global_id=T0607900175&assigned_name=MW-8

33
NE
1/2 - 1 Mile
Lower

CA WELLS **CADWR0000035259**

Well ID: 28S12E25F099M Well Type: UNK
Source: Department of Water Resources
Other Name: 28S12E25F099M GAMA PFAS Testing: Not Reported
Groundwater Quality Data: https://gamagroundwater.waterboards.ca.gov/gama/gamamap/public/GamaDataDisplay.asp?dataset=DWR&samp_date=&global_id=&assigned_name=28S12E25F099M&store_num=
GeoTracker Data: Not Reported

Map ID
Direction
Distance
Elevation | Database | EDR ID Number

C34
NW
1/2 - 1 Mile
Higher

CA WELLS **CAEDF0000082042**

Well ID:	T0607900175-MW-9	Well Type:	MONITORING
Source:	EDF	Other Name:	MW-9
GAMA PFAS Testing:	Not Reported		
Groundwater Quality Data:	https://gamagroundwater.waterboards.ca.gov/gama/gamamap/public/GamaDataDisplay.asp?dataset=EDF&samp_date=&global_id=T0607900175&assigned_name=MW-9&store_num=		
GeoTracker Data:	https://geotracker.waterboards.ca.gov/profile_report.asp?cmd=MWEDFResults&global_id=T0607900175&assigned_name=MW-9		

D35
NE
1/2 - 1 Mile
Lower

CA WELLS **CADDW2000003240**

GAMA:

Well ID:	CA4010832_007_007	Well Type:	MUNICIPAL
Source:	DDW	Other Names:	4010832-007
GAMA Pfas testing:	Not Reported		
Groundwater Quality Data:	https://gamagroundwater.waterboards.ca.gov/gama/gamamap/public/GamaDataDisplay.asp?dataset=DHS&samp_date=&global_id=&assigned_name=CA4010832_007_007&store_num=		
GeoTracker Data:	Not Reported		

D36
NE
1/2 - 1 Mile
Lower

CA WELLS **CADDW2000004193**

GAMA:

Well ID:	CA4010832_001_001	Well Type:	MUNICIPAL
Source:	DDW	Other Names:	4010832-001
GAMA Pfas testing:	Not Reported		
Groundwater Quality Data:	https://gamagroundwater.waterboards.ca.gov/gama/gamamap/public/GamaDataDisplay.asp?dataset=DHS&samp_date=&global_id=&assigned_name=CA4010832_001_001&store_num=		
GeoTracker Data:	Not Reported		

D37
NE
1/2 - 1 Mile
Lower

CA WELLS **CADDW2000015813**

GAMA:

Well ID:	CA4010832_003_003	Well Type:	MUNICIPAL
Source:	DDW	Other Names:	4010832-003
GAMA Pfas testing:	Not Reported		
Groundwater Quality Data:	https://gamagroundwater.waterboards.ca.gov/gama/gamamap/public/GamaDataDisplay.asp?dataset=DHS&samp_date=&global_id=&assigned_name=CA4010832_003_003&store_num=		
GeoTracker Data:	Not Reported		

Map ID
Direction
Distance
Elevation

	Database	EDR ID Number
D38		
NE	**CA WELLS**	**CADDW2000004589**
1/2 - 1 Mile		
Lower		

GAMA:

Well ID:	CA4010832_002_002	Well Type:	MUNICIPAL
Source:	DDW	Other Names:	4010832-002
GAMA Pfas testing:	Not Reported		
Groundwater Quality Data:	https://gamagroundwater.waterboards.ca.gov/gama/gamamap/public/GamaDataDisplay.asp?dataset=DHS&samp_date=&global_id=&assigned_name=CA4010832_002_002&store_num=		
GeoTracker Data:	Not Reported		

D39			
NE		**CA WELLS**	**16910**
1/2 - 1 Mile			
Lower			
Seq:	16910	Prim sta c:	28S/12E-25B01 M
Frds no:	4010832001	County:	40
District:	06	User id:	TAP
System no:	4010832	Water type:	G
Source nam:	WELL 01 (1953)	Station ty:	WELL/AMBNT/MUN/INTAKE
Latitude:	352803.0	Longitude:	1203745.0
Precision:	3	Status:	AR
Comment 1:	ADJACENT TO SALINAS RIVER. SOUTH WELL		
Comment 2:	Not Reported	Comment 3:	Not Reported
Comment 4:	Not Reported	Comment 5:	Not Reported
Comment 6:	Not Reported	Comment 7:	Not Reported
System no:	4010832	System nam:	Atascadero State Hospital
Hqname:	Not Reported	Address:	P.O. BOX 7001
City:	ATASCADERO	State:	CA
Zip:	93423	Zip ext:	Not Reported
Pop serv:	3200	Connection:	1142
Area serve:	Not Reported		
Sample date:	15-JUN-17	Finding:	2.21
Chemical:	GROSS ALPHA COUNTING ERROR	Report units:	PCI/L
Dlr:	0.		
Sample date:	15-JUN-17	Finding:	2.7
Chemical:	NITRATE (AS N)	Report units:	MG/L
Dlr:	0.4		
Sample date:	15-JUN-17	Finding:	6.47
Chemical:	GROSS ALPHA	Report units:	PCI/L
Dlr:	3.		
Sample date:	15-JUN-17	Finding:	0.47
Chemical:	URANIUM MDA95	Report units:	PCI/L
Dlr:	0.		
Sample date:	15-JUN-17	Finding:	1.93
Chemical:	URANIUM (PCI/L)	Report units:	PCI/L
Dlr:	1.		
Sample date:	15-JUN-17	Finding:	1.52

Chemical:	URANIUM COUNTING ERROR	Report units:	PCI/L
Dlr:	0.		
Sample date:	15-JUN-17	Finding:	1.69
Chemical:	GROSS ALPHA MDA95	Report units:	PCI/L
Dlr:	0.		
Sample date:	23-JUN-16	Finding:	1.3
Chemical:	NITRATE (AS N)	Report units:	MG/L
Dlr:	0.4		
Sample date:	16-DEC-15	Finding:	5.
Chemical:	COLOR	Report units:	UNITS
Dlr:	0.		
Sample date:	16-DEC-15	Finding:	955.
Chemical:	SPECIFIC CONDUCTANCE	Report units:	US
Dlr:	0.		
Sample date:	16-DEC-15	Finding:	7.04
Chemical:	PH, LABORATORY	Report units:	Not Reported
Dlr:	0.		
Sample date:	16-DEC-15	Finding:	273.
Chemical:	ALKALINITY (TOTAL) AS CACO3	Report units:	MG/L
Dlr:	0.		
Sample date:	16-DEC-15	Finding:	273.
Chemical:	BICARBONATE ALKALINITY	Report units:	MG/L
Dlr:	0.		
Sample date:	16-DEC-15	Finding:	0.78
Chemical:	NITRATE (AS N)	Report units:	MG/L
Dlr:	0.4		
Sample date:	16-DEC-15	Finding:	480.
Chemical:	HARDNESS (TOTAL) AS CACO3	Report units:	MG/L
Dlr:	0.		
Sample date:	16-DEC-15	Finding:	110.
Chemical:	CALCIUM	Report units:	MG/L
Dlr:	0.		
Sample date:	16-DEC-15	Finding:	46.
Chemical:	MAGNESIUM	Report units:	MG/L
Dlr:	0.		
Sample date:	16-DEC-15	Finding:	28.7
Chemical:	SODIUM	Report units:	MG/L
Dlr:	0.		
Sample date:	16-DEC-15	Finding:	1.29
Chemical:	POTASSIUM	Report units:	MG/L
Dlr:	0.		
Sample date:	16-DEC-15	Finding:	46.8
Chemical:	CHLORIDE	Report units:	MG/L
Dlr:	0.		
Sample date:	16-DEC-15	Finding:	175.
Chemical:	SULFATE	Report units:	MG/L
Dlr:	0.5		

Sample date:	16-DEC-15	Finding:	0.3
Chemical:	FLUORIDE (F) (NATURAL-SOURCE)	Report units:	MG/L
Dlr:	0.1		
Sample date:	16-DEC-15	Finding:	61.1
Chemical:	IRON	Report units:	UG/L
Dlr:	100.		
Sample date:	16-DEC-15	Finding:	638.
Chemical:	TOTAL DISSOLVED SOLIDS	Report units:	MG/L
Dlr:	0.		
Sample date:	16-DEC-15	Finding:	3.45
Chemical:	NITRATE (AS NO3)	Report units:	MG/L
Dlr:	2.		
Sample date:	16-DEC-15	Finding:	0.3
Chemical:	TURBIDITY, LABORATORY	Report units:	NTU
Dlr:	0.1		
Sample date:	16-DEC-15	Finding:	12.2
Chemical:	AGGRSSIVE INDEX (CORROSIVITY)	Report units:	Not Reported
Dlr:	0.		
Sample date:	02-MAR-15	Finding:	3.9
Chemical:	NITRATE (AS NO3)	Report units:	MG/L
Dlr:	2.		
Sample date:	12-MAR-14	Finding:	5.2
Chemical:	NITRATE (AS NO3)	Report units:	MG/L
Dlr:	2.		
Sample date:	27-MAR-13	Finding:	3.4
Chemical:	NITRATE (AS NO3)	Report units:	MG/L
Dlr:	2.		
Sample date:	28-JUN-12	Finding:	41.
Chemical:	MAGNESIUM	Report units:	MG/L
Dlr:	0.		
Sample date:	28-JUN-12	Finding:	31.
Chemical:	SODIUM	Report units:	MG/L
Dlr:	0.		
Sample date:	28-JUN-12	Finding:	0.6
Chemical:	SODIUM ABSORPTION RATIO	Report units:	Not Reported
Dlr:	0.		
Sample date:	28-JUN-12	Finding:	43.
Chemical:	CHLORIDE	Report units:	MG/L
Dlr:	0.		
Sample date:	28-JUN-12	Finding:	159.
Chemical:	SULFATE	Report units:	MG/L
Dlr:	0.5		
Sample date:	28-JUN-12	Finding:	500.
Chemical:	IRON	Report units:	UG/L
Dlr:	100.		
Sample date:	28-JUN-12	Finding:	620.
Chemical:	TOTAL DISSOLVED SOLIDS	Report units:	MG/L

Dlr:	0.		
Sample date:	28-JUN-12	Finding:	0.2
Chemical:	LANGELIER INDEX AT SOURCE TEMP.	Report units:	Not Reported
Dlr:	0.		
Sample date:	28-JUN-12	Finding:	6.3
Chemical:	NITRATE (AS NO3)	Report units:	MG/L
Dlr:	2.		
Sample date:	28-JUN-12	Finding:	5.4
Chemical:	TURBIDITY, LABORATORY	Report units:	NTU
Dlr:	0.1		
Sample date:	28-JUN-12	Finding:	12.
Chemical:	AGGRSSIVE INDEX (CORROSIVITY)	Report units:	Not Reported
Dlr:	0.		
Sample date:	28-JUN-12	Finding:	1400.
Chemical:	NITRATE + NITRITE (AS N)	Report units:	MG/L
Dlr:	0.4		
Sample date:	28-JUN-12	Finding:	109.
Chemical:	CALCIUM	Report units:	MG/L
Dlr:	0.		
Sample date:	28-JUN-12	Finding:	441.
Chemical:	HARDNESS (TOTAL) AS CACO3	Report units:	MG/L
Dlr:	0.		
Sample date:	28-JUN-12	Finding:	310.
Chemical:	BICARBONATE ALKALINITY	Report units:	MG/L
Dlr:	0.		
Sample date:	28-JUN-12	Finding:	250.
Chemical:	ALKALINITY (TOTAL) AS CACO3	Report units:	MG/L
Dlr:	0.		
Sample date:	28-JUN-12	Finding:	937.
Chemical:	SPECIFIC CONDUCTANCE	Report units:	US
Dlr:	0.		
Sample date:	28-JUN-12	Finding:	7.2
Chemical:	PH, LABORATORY	Report units:	Not Reported
Dlr:	0.		

D40
NE
1/2 - 1 Mile
Lower

CA WELLS 16911

Seq:	16911	Prim sta c:	28S/12E-25B03 M
Frds no:	4010832002	County:	40
District:	06	User id:	TAP
System no:	4010832	Water type:	G
Source nam:	WELL 02 (1968)	Station ty:	WELL/AMBNT/MUN/INTAKE
Latitude:	352803.8	Longitude:	1203745.0
Precision:	3	Status:	AR
Comment 1:	ADJACENT TO SALINAS RIVER NORTH WELL		
Comment 2:	Not Reported	Comment 3:	Not Reported
Comment 4:	Not Reported	Comment 5:	Not Reported

Comment 6:	Not Reported	Comment 7:	Not Reported
System no:	4010832	System nam:	Atascadero State Hospital
Hqname:	Not Reported	Address:	P.O. BOX 7001
City:	ATASCADERO	State:	CA
Zip:	93423	Zip ext:	Not Reported
Pop serv:	3200	Connection:	1142
Area serve:	Not Reported		
Sample date:	15-JUN-17	Finding:	0.8
Chemical:	NITRATE (AS N)	Report units:	MG/L
Dlr:	0.4		
Sample date:	15-JUN-17	Finding:	1.47
Chemical:	GROSS ALPHA COUNTING ERROR	Report units:	PCI/L
Dlr:	0.		
Sample date:	15-JUN-17	Finding:	1.98
Chemical:	GROSS ALPHA MDA95	Report units:	PCI/L
Dlr:	0.		
Sample date:	23-JUN-16	Finding:	1.1
Chemical:	NITRATE (AS N)	Report units:	MG/L
Dlr:	0.4		
Sample date:	16-DEC-15	Finding:	5.
Chemical:	COLOR	Report units:	UNITS
Dlr:	0.		
Sample date:	16-DEC-15	Finding:	861.
Chemical:	SPECIFIC CONDUCTANCE	Report units:	US
Dlr:	0.		
Sample date:	16-DEC-15	Finding:	6.98
Chemical:	PH, LABORATORY	Report units:	Not Reported
Dlr:	0.		
Sample date:	16-DEC-15	Finding:	242.
Chemical:	BICARBONATE ALKALINITY	Report units:	MG/L
Dlr:	0.		
Sample date:	16-DEC-15	Finding:	0.86
Chemical:	NITRATE (AS N)	Report units:	MG/L
Dlr:	0.4		
Sample date:	16-DEC-15	Finding:	402.
Chemical:	HARDNESS (TOTAL) AS CACO3	Report units:	MG/L
Dlr:	0.		
Sample date:	16-DEC-15	Finding:	84.7
Chemical:	CALCIUM	Report units:	MG/L
Dlr:	0.		
Sample date:	16-DEC-15	Finding:	44.
Chemical:	MAGNESIUM	Report units:	MG/L
Dlr:	0.		
Sample date:	16-DEC-15	Finding:	29.9
Chemical:	SODIUM	Report units:	MG/L
Dlr:	0.		
Sample date:	16-DEC-15	Finding:	1.83

Chemical:	POTASSIUM	Report units:	MG/L
Dlr:	0.		
Sample date:	16-DEC-15	Finding:	43.3
Chemical:	CHLORIDE	Report units:	MG/L
Dlr:	0.		
Sample date:	16-DEC-15	Finding:	149.
Chemical:	SULFATE	Report units:	MG/L
Dlr:	0.5		
Sample date:	16-DEC-15	Finding:	0.2
Chemical:	FLUORIDE (F) (NATURAL-SOURCE)	Report units:	MG/L
Dlr:	0.1		
Sample date:	16-DEC-15	Finding:	71.7
Chemical:	BARIUM	Report units:	UG/L
Dlr:	100.		
Sample date:	16-DEC-15	Finding:	513.
Chemical:	TOTAL DISSOLVED SOLIDS	Report units:	MG/L
Dlr:	0.		
Sample date:	16-DEC-15	Finding:	3.81
Chemical:	NITRATE (AS NO3)	Report units:	MG/L
Dlr:	2.		
Sample date:	16-DEC-15	Finding:	0.8
Chemical:	TOTAL TRIHALOMETHANES	Report units:	UG/L
Dlr:	0.		
Sample date:	16-DEC-15	Finding:	12.
Chemical:	AGGRSSIVE INDEX (CORROSIVITY)	Report units:	Not Reported
Dlr:	0.		
Sample date:	18-NOV-15	Finding:	4.18
Chemical:	NITRATE (AS NO3)	Report units:	MG/L
Dlr:	2.		
Sample date:	18-NOV-15	Finding:	0.94
Chemical:	NITRATE (AS N)	Report units:	MG/L
Dlr:	0.4		
Sample date:	12-MAR-14	Finding:	4.5
Chemical:	NITRATE (AS NO3)	Report units:	MG/L
Dlr:	2.		
Sample date:	27-MAR-13	Finding:	2.8
Chemical:	NITRATE (AS NO3)	Report units:	MG/L
Dlr:	2.		
Sample date:	28-JUN-12	Finding:	33.
Chemical:	MAGNESIUM	Report units:	MG/L
Dlr:	0.		
Sample date:	28-JUN-12	Finding:	28.
Chemical:	SODIUM	Report units:	MG/L
Dlr:	0.		
Sample date:	28-JUN-12	Finding:	0.7
Chemical:	SODIUM ABSORPTION RATIO	Report units:	Not Reported
Dlr:	0.		

Sample date:	28-JUN-12	Finding:	1.
Chemical:	POTASSIUM	Report units:	MG/L
Dlr:	0.		
Sample date:	28-JUN-12	Finding:	28.
Chemical:	CHLORIDE	Report units:	MG/L
Dlr:	0.		
Sample date:	28-JUN-12	Finding:	98.
Chemical:	SULFATE	Report units:	MG/L
Dlr:	0.5		
Sample date:	28-JUN-12	Finding:	0.2
Chemical:	FLUORIDE (F) (NATURAL-SOURCE)	Report units:	MG/L
Dlr:	0.1		
Sample date:	28-JUN-12	Finding:	1370.
Chemical:	IRON	Report units:	UG/L
Dlr:	100.		
Sample date:	28-JUN-12	Finding:	80.
Chemical:	MANGANESE	Report units:	UG/L
Dlr:	20.		
Sample date:	28-JUN-12	Finding:	440.
Chemical:	TOTAL DISSOLVED SOLIDS	Report units:	MG/L
Dlr:	0.		
Sample date:	28-JUN-12	Finding:	2.8
Chemical:	NITRATE (AS NO3)	Report units:	MG/L
Dlr:	2.		
Sample date:	28-JUN-12	Finding:	22.3
Chemical:	TURBIDITY, LABORATORY	Report units:	NTU
Dlr:	0.1		
Sample date:	28-JUN-12	Finding:	11.9
Chemical:	AGGRSSIVE INDEX (CORROSIVITY)	Report units:	Not Reported
Dlr:	0.		
Sample date:	28-JUN-12	Finding:	600.
Chemical:	NITRATE + NITRITE (AS N)	Report units:	MG/L
Dlr:	0.4		
Sample date:	28-JUN-12	Finding:	72.
Chemical:	CALCIUM	Report units:	MG/L
Dlr:	0.		
Sample date:	28-JUN-12	Finding:	315.
Chemical:	HARDNESS (TOTAL) AS CACO3	Report units:	MG/L
Dlr:	0.		
Sample date:	28-JUN-12	Finding:	250.
Chemical:	BICARBONATE ALKALINITY	Report units:	MG/L
Dlr:	0.		
Sample date:	28-JUN-12	Finding:	200.
Chemical:	ALKALINITY (TOTAL) AS CACO3	Report units:	MG/L
Dlr:	0.		
Sample date:	28-JUN-12	Finding:	697.
Chemical:	SPECIFIC CONDUCTANCE	Report units:	US

Dlr:	0.		
Sample date:	28-JUN-12	Finding:	7.3
Chemical:	PH, LABORATORY	Report units:	Not Reported
Dlr:	0.		

D41
NE
1/2 - 1 Mile
Lower

CA WELLS **16912**

Seq:	16912	Prim sta c:	28S/12E-25B04 M
Frds no:	4010832003	County:	40
District:	06	User id:	TAP
System no:	4010832	Water type:	G
Source nam:	WELL 03 (1969)	Station ty:	WELL/AMBNT/MUN/INTAKE
Latitude:	352803.4	Longitude:	1203745.5
Precision:	3	Status:	AR
Comment 1:	ADJACENT TO SALINAS RIVER WEST WELL	Comment 2:	Not Reported
Comment 3:	Not Reported	Comment 4:	Not Reported
Comment 5:	Not Reported	Comment 6:	Not Reported
Comment 7:	Not Reported		
System no:	4010832	System nam:	Atascadero State Hospital
Hqname:	Not Reported	Address:	P.O. BOX 7001
City:	ATASCADERO	State:	CA
Zip:	93423	Zip ext:	Not Reported
Pop serv:	3200	Connection:	1142
Area serve:	Not Reported		
Sample date:	15-JUN-17	Finding:	3.1
Chemical:	NITRATE (AS N)	Report units:	MG/L
Dlr:	0.4		
Sample date:	23-JUN-16	Finding:	1.4
Chemical:	NITRATE (AS N)	Report units:	MG/L
Dlr:	0.4		
Sample date:	22-MAR-16	Finding:	7.12
Chemical:	PH, LABORATORY	Report units:	Not Reported
Dlr:	0.		
Sample date:	18-NOV-15	Finding:	10.
Chemical:	COLOR	Report units:	UNITS
Dlr:	0.		
Sample date:	18-NOV-15	Finding:	1020.
Chemical:	SPECIFIC CONDUCTANCE	Report units:	US
Dlr:	0.		
Sample date:	18-NOV-15	Finding:	252.
Chemical:	ALKALINITY (TOTAL) AS CACO3	Report units:	MG/L
Dlr:	0.		
Sample date:	18-NOV-15	Finding:	252.
Chemical:	BICARBONATE ALKALINITY	Report units:	MG/L
Dlr:	0.		
Sample date:	18-NOV-15	Finding:	0.93
Chemical:	NITRATE (AS N)	Report units:	MG/L
Dlr:	0.4		

Sample date:	18-NOV-15	Finding:	510.
Chemical:	HARDNESS (TOTAL) AS CACO3	Report units:	MG/L
Dlr:	0.		
Sample date:	18-NOV-15	Finding:	123.
Chemical:	CALCIUM	Report units:	MG/L
Dlr:	0.		
Sample date:	18-NOV-15	Finding:	42.9
Chemical:	MAGNESIUM	Report units:	MG/L
Dlr:	0.		
Sample date:	18-NOV-15	Finding:	29.7
Chemical:	SODIUM	Report units:	MG/L
Dlr:	0.		
Sample date:	18-NOV-15	Finding:	1.17
Chemical:	POTASSIUM	Report units:	MG/L
Dlr:	0.		
Sample date:	18-NOV-15	Finding:	50.9
Chemical:	CHLORIDE	Report units:	MG/L
Dlr:	0.		
Sample date:	18-NOV-15	Finding:	211.
Chemical:	SULFATE	Report units:	MG/L
Dlr:	0.5		
Sample date:	18-NOV-15	Finding:	0.2
Chemical:	FLUORIDE (F) (NATURAL-SOURCE)	Report units:	MG/L
Dlr:	0.1		
Sample date:	18-NOV-15	Finding:	102.
Chemical:	BARIUM	Report units:	UG/L
Dlr:	100.		
Sample date:	18-NOV-15	Finding:	685.
Chemical:	TOTAL DISSOLVED SOLIDS	Report units:	MG/L
Dlr:	0.		
Sample date:	18-NOV-15	Finding:	4.13
Chemical:	NITRATE (AS NO3)	Report units:	MG/L
Dlr:	2.		
Sample date:	18-NOV-15	Finding:	0.2
Chemical:	TURBIDITY, LABORATORY	Report units:	NTU
Dlr:	0.1		
Sample date:	18-NOV-15	Finding:	12.2
Chemical:	AGGRSSIVE INDEX (CORROSIVITY)	Report units:	Not Reported
Dlr:	0.		
Sample date:	12-MAR-14	Finding:	5.
Chemical:	NITRATE (AS NO3)	Report units:	MG/L
Dlr:	2.		
Sample date:	12-MAR-14	Finding:	1.64
Chemical:	GROSS ALPHA COUNTING ERROR	Report units:	PCI/L
Dlr:	0.		
Sample date:	12-MAR-14	Finding:	3.26
Chemical:	GROSS ALPHA	Report units:	PCI/L

Dlr:	3.		
Sample date:	12-MAR-14	Finding:	7.
Chemical:	SELENIUM	Report units:	UG/L
Dlr:	5.		
Sample date:	12-MAR-14	Finding:	4.
Chemical:	VANADIUM	Report units:	UG/L
Dlr:	3.		
Sample date:	12-MAR-14	Finding:	1.56
Chemical:	GROSS ALPHA MDA95	Report units:	PCI/L
Dlr:	0.		
Sample date:	12-MAR-14	Finding:	82.8
Chemical:	BARIUM	Report units:	UG/L
Dlr:	100.		
Sample date:	12-MAR-14	Finding:	3.
Chemical:	CHROMIUM (TOTAL)	Report units:	UG/L
Dlr:	10.		
Sample date:	27-MAR-13	Finding:	4.9
Chemical:	NITRATE (AS NO3)	Report units:	MG/L
Dlr:	2.		
Sample date:	02-OCT-12	Finding:	60.
Chemical:	NICKEL	Report units:	UG/L
Dlr:	10.		
Sample date:	28-JUN-12	Finding:	660.
Chemical:	TOTAL DISSOLVED SOLIDS	Report units:	MG/L
Dlr:	0.		
Sample date:	28-JUN-12	Finding:	0.2
Chemical:	LANGELIER INDEX AT SOURCE TEMP.	Report units:	Not Reported
Dlr:	0.		
Sample date:	28-JUN-12	Finding:	5.8
Chemical:	NITRATE (AS NO3)	Report units:	MG/L
Dlr:	2.		
Sample date:	28-JUN-12	Finding:	12.
Chemical:	AGGRSSIVE INDEX (CORROSIVITY)	Report units:	Not Reported
Dlr:	0.		
Sample date:	28-JUN-12	Finding:	1300.
Chemical:	NITRATE + NITRITE (AS N)	Report units:	MG/L
Dlr:	0.4		
Sample date:	28-JUN-12	Finding:	170.
Chemical:	SULFATE	Report units:	MG/L
Dlr:	0.5		
Sample date:	28-JUN-12	Finding:	45.
Chemical:	CHLORIDE	Report units:	MG/L
Dlr:	0.		
Sample date:	28-JUN-12	Finding:	1.
Chemical:	POTASSIUM	Report units:	MG/L
Dlr:	0.		

Sample date:	28-JUN-12	Finding:	0.6
Chemical:	SODIUM ABSORPTION RATIO	Report units:	Not Reported
Dlr:	0.		
Sample date:	28-JUN-12	Finding:	31.
Chemical:	SODIUM	Report units:	MG/L
Dlr:	0.		
Sample date:	28-JUN-12	Finding:	42.
Chemical:	MAGNESIUM	Report units:	MG/L
Dlr:	0.		
Sample date:	28-JUN-12	Finding:	111.
Chemical:	CALCIUM	Report units:	MG/L
Dlr:	0.		
Sample date:	28-JUN-12	Finding:	450.
Chemical:	HARDNESS (TOTAL) AS CACO3	Report units:	MG/L
Dlr:	0.		
Sample date:	28-JUN-12	Finding:	310.
Chemical:	BICARBONATE ALKALINITY	Report units:	MG/L
Dlr:	0.		
Sample date:	28-JUN-12	Finding:	250.
Chemical:	ALKALINITY (TOTAL) AS CACO3	Report units:	MG/L
Dlr:	0.		
Sample date:	28-JUN-12	Finding:	960.
Chemical:	SPECIFIC CONDUCTANCE	Report units:	US
Dlr:	0.		
Sample date:	28-JUN-12	Finding:	7.2
Chemical:	PH, LABORATORY	Report units:	Not Reported
Dlr:	0.		

42
NE
1/2 - 1 Mile
Lower

FED USGS **USGS40000164123**

Organization ID:	USGS-CA		
Organization Name:	USGS California Water Science Center		
Monitor Location:	028S012E25B004M	Type:	Well
Description:	Not Reported	HUC:	18060005
Drainage Area:	Not Reported	Drainage Area Units:	Not Reported
Contrib Drainage Area:	Not Reported	Contrib Drainage Area Unts:	Not Reported
Aquifer:	Other aquifers	Formation Type:	Not Reported
Aquifer Type:	Not Reported	Construction Date:	Not Reported
Well Depth:	Not Reported	Well Depth Units:	Not Reported
Well Hole Depth:	Not Reported	Well Hole Depth Units:	Not Reported

---

1G
NW
1/2 - 1 Mile
Lower

AQUIFLOW **5434**

Site ID:	814
Groundwater Flow:	W, WNW
Shallow Water Depth:	5
Deep Water Depth:	7
Average Water Depth:	Not Reported
Date:	07/21/1992

GEOCHECK® - PHYSICAL SETTING SOURCE MAP FINDINGS

Map ID Direction Distance Elevation			Database	EDR ID Number
2G **NW** **1/4 - 1/2 Mile** **Lower**	Site ID:	362	**AQUIFLOW**	**5428**
	Groundwater Flow:	NE		
	Shallow Water Depth:	5.57		
	Deep Water Depth:	13.68		
	Average Water Depth:	Not Reported		
	Date:	07/14/1989		

GEOCHECK® - PHYSICAL SETTING SOURCE MAP FINDINGS

Map ID
Direction
Distance

Database EDR ID Number

1
West **OIL_GAS** **CAOG17000008084**
1/8 - 1/4 Mile

OIL_GAS:

API #:	0407900335	Well #:	1
Well Type:	Dry Hole	Well Status:	Plugged
Lease Name:	O'reilly	Well Design:	O'reilly 1
Operator ID:	05724	Operator Name:	Mar-Roo Syndicate
Field Name:	Any Field	Area Name:	Any Area
Place:	Atascadero	GIS Source:	hud
Confidential Well:	N	Directionally Drilled:	N
Spud Date:	Not Reported		
Well Record Request URL:	https://filerequest.conservation.ca.gov/WellRecord?api=07900335		

2
NNW **OIL_GAS** **CAOG17000008083**
1/4 - 1/2 Mile

OIL_GAS:

API #:	0407900262	Well #:	1
Well Type:	Dry Hole	Well Status:	Plugged
Lease Name:	Lease by S. E. Hogue	Well Design:	1
Operator ID:	07522	Operator Name:	S. E. Hogue
Field Name:	Any Field	Area Name:	Any Area
Place:	Atascadero	GIS Source:	hud
Confidential Well:	N	Directionally Drilled:	N
Spud Date:	Not Reported		
Well Record Request URL:	https://filerequest.conservation.ca.gov/WellRecord?api=07900262		

3
SSE **OIL_GAS** **CAOG17000002838**
1/2 - 1 Mile

OIL_GAS:

API #:	0407900334	Well #:	1
Well Type:	Dry Hole	Well Status:	Plugged
Lease Name:	Lampman	Well Design:	Lampman 1
Operator ID:	05724	Operator Name:	Mar-Roo Syndicate
Field Name:	Any Field	Area Name:	Any Area
Place:	Atascadero	GIS Source:	hud
Confidential Well:	N	Directionally Drilled:	N
Spud Date:	Not Reported		
Well Record Request URL:	https://filerequest.conservation.ca.gov/WellRecord?api=07900334		

GEOCHECK® - PHYSICAL SETTING SOURCE MAP FINDINGS
RADON

AREA RADON INFORMATION

State Database: CA Radon

Radon Test Results

Zipcode	Num Tests	> 4 pCi/L
93422	184	36

Federal EPA Radon Zone for SAN LUIS OBISPO County: 2

Note: Zone 1 indoor average level > 4 pCi/L.
: Zone 2 indoor average level >= 2 pCi/L and <= 4 pCi/L.
: Zone 3 indoor average level < 2 pCi/L.

Federal Area Radon Information for Zip Code: 93422

Number of sites tested: 1

Area	Average Activity	% <4 pCi/L	% 4-20 pCi/L	% >20 pCi/L
Living Area - 1st Floor	2.700 pCi/L	100%	0%	0%
Living Area - 2nd Floor	Not Reported	Not Reported	Not Reported	Not Reported
Basement	Not Reported	Not Reported	Not Reported	Not Reported

PHYSICAL SETTING SOURCE RECORDS SEARCHED

TOPOGRAPHIC INFORMATION

USGS 7.5' Digital Elevation Model (DEM)
Source: United States Geologic Survey
EDR acquired the USGS 7.5' Digital Elevation Model in 2002 and updated it in 2006. The 7.5 minute DEM corresponds to the USGS 1:24,000- and 1:25,000-scale topographic quadrangle maps. The DEM provides elevation data with consistent elevation units and projection.

Current USGS 7.5 Minute Topographic Map
Source: U.S. Geological Survey

HYDROLOGIC INFORMATION

Flood Zone Data: This data was obtained from the Federal Emergency Management Agency (FEMA). It depicts 100-year and 500-year flood zones as defined by FEMA. It includes the National Flood Hazard Layer (NFHL) which incorporates Flood Insurance Rate Map (FIRM) data and Q3 data from FEMA in areas not covered by NFHL.
Source: FEMA
Telephone: 877-336-2627
Date of Government Version: 2003, 2015

NWI: National Wetlands Inventory. This data, available in select counties across the country, was obtained by EDR in 2002, 2005, 2010 and 2015 from the U.S. Fish and Wildlife Service.

State Wetlands Data: Wetland Inventory
Source: Department of Fish and Wildlife
Telephone: 916-445-0411

HYDROGEOLOGIC INFORMATION

AQUIFLOW^{R} Information System
Source: EDR proprietary database of groundwater flow information
EDR has developed the AQUIFLOW Information System (AIS) to provide data on the general direction of groundwater flow at specific points. EDR has reviewed reports submitted to regulatory authorities at select sites and has extracted the date of the report, hydrogeologically determined groundwater flow direction and depth to water table information.

GEOLOGIC INFORMATION

Geologic Age and Rock Stratigraphic Unit
Source: P.G. Schruben, R.E. Arndt and W.J. Bawiec, Geology of the Conterminous U.S. at 1:2,500,000 Scale - A digital representation of the 1974 P.B. King and H.M. Beikman Map, USGS Digital Data Series DDS - 11 (1994).

STATSGO: State Soil Geographic Database
Source: Department of Agriculture, Natural Resources Conservation Service (NRCS)
The U.S. Department of Agriculture's (USDA) Natural Resources Conservation Service (NRCS) leads the national Conservation Soil Survey (NCSS) and is responsible for collecting, storing, maintaining and distributing soil survey information for privately owned lands in the United States. A soil map in a soil survey is a representation of soil patterns in a landscape. Soil maps for STATSGO are compiled by generalizing more detailed (SSURGO) soil survey maps.

SSURGO: Soil Survey Geographic Database
Source: Department of Agriculture, Natural Resources Conservation Service (NRCS)
Telephone: 800-672-5559
SSURGO is the most detailed level of mapping done by the Natural Resources Conservation Service, mapping scales generally range from 1:12,000 to 1:63,360. Field mapping methods using national standards are used to construct the soil maps in the Soil Survey Geographic (SSURGO) database. SSURGO digitizing duplicates the original soil survey maps. This level of mapping is designed for use by landowners, townships and county natural resource planning and management.

PHYSICAL SETTING SOURCE RECORDS SEARCHED

LOCAL / REGIONAL WATER AGENCY RECORDS

FEDERAL WATER WELLS

PWS: Public Water Systems
Source: EPA/Office of Drinking Water
Telephone: 202-564-3750
Public Water System data from the Federal Reporting Data System. A PWS is any water system which provides water to at least 25 people for at least 60 days annually. PWSs provide water from wells, rivers and other sources.

PWS ENF: Public Water Systems Violation and Enforcement Data
Source: EPA/Office of Drinking Water
Telephone: 202-564-3750
Violation and Enforcement data for Public Water Systems from the Safe Drinking Water Information System (SDWIS) after August 1995. Prior to August 1995, the data came from the Federal Reporting Data System (FRDS).

USGS Water Wells: USGS National Water Inventory System (NWIS)
This database contains descriptive information on sites where the USGS collects or has collected data on surface water and/or groundwater. The groundwater data includes information on wells, springs, and other sources of groundwater.

OTHER STATE DATABASE INFORMATION

Groundwater Ambient Monitoring & Assessment Program
State Water Resources Control Board
Telephone: 916-341-5577
The GAMA Program is Californias comprehensive groundwater quality monitoring program. GAMA collects data by testing the untreated, raw water in different types of wells for naturally-occurring and man-made chemicals. The GAMA data includes Domestic, Monitoring and Municipal well types from the following sources, Department of Water Resources, Department of Heath Services, EDF, Agricultural Lands, Lawrence Livermore National Laboratory, Department of Pesticide Regulation, United States Geological Survey, Groundwater Ambient Monitoring and Assessment Program and Local Groundwater Projects.

Water Well Database
Source: Department of Water Resources
Telephone: 916-651-9648

California Drinking Water Quality Database
Source: Department of Public Health
Telephone: 916-324-2319
The database includes all drinking water compliance and special studies monitoring for the state of California since 1984. It consists of over 3,200,000 individual analyses along with well and water system information.

California Oil and Gas Well Locations
Source: Dept of Conservation, Geologic Energy Management Division
Telephone: 916-323-1779
Oil and Gas well locations in the state.

Orphan Well Prioritization Listing
California Department of Conservation
Telephone: 916-445-9686
Includes locations of wells included in the California State Well Plugging and Sealing Project, managed by CalGEM (California Geologic Energy Management Division).

Geothermal Wells Listing
Department of Conservation
Telephone: 916-445-9686
Geothermal well means a well constructed to extract or return water to the ground after it has been used for heating or cooling purposes. Geothermal wells in California (except for wells on federal leases which are administered by the Bureau of Land Management) are permitted, drilled, operated, and permanently sealed and closed (plugged and abandoned) under requirements and procedures administered by the Geothermal Section of the Department of Conservations Geologic Energy Management Division (CalGEM, formerly DOGGR).

PHYSICAL SETTING SOURCE RECORDS SEARCHED

California Earthquake Fault Lines
Source: California Division of Mines and Geology
The fault lines displayed on EDR's Topographic map are digitized quaternary fault lines prepared in 1975 by the United State Geological Survey. Additional information (also from 1975) regarding activity at specific fault lines comes from California's Preliminary Fault Activity Map prepared by the California Division of Mines and Geology.

RADON

State Database: CA Radon
Source: Department of Public Health
Telephone: 916-210-8558
Radon Database for California

Area Radon Information
Source: USGS
Telephone: 703-356-4020
The National Radon Database has been developed by the U.S. Environmental Protection Agency (USEPA) and is a compilation of the EPA/State Residential Radon Survey and the National Residential Radon Survey. The study covers the years 1986 - 1992. Where necessary data has been supplemented by information collected at private sources such as universities and research institutions.

EPA Radon Zones
Source: EPA
Telephone: 703-356-4020
Sections 307 & 309 of IRAA directed EPA to list and identify areas of U.S. with the potential for elevated indoor radon levels.

OTHER

Airport Landing Facilities: Private and public use landing facilities
Source: Federal Aviation Administration, 800-457-6656

Epicenters: World earthquake epicenters, Richter 5 or greater
Source: Department of Commerce, National Oceanic and Atmospheric Administration

California Earthquake Fault Lines: The fault lines displayed on EDR's Topographic map are digitized quaternary fault lines, prepared in 1975 by the United State Geological Survey. Additional information (also from 1975) regarding activity at specific fault lines comes from California's Preliminary Fault Activity Map prepared by the California Division of Mines and Geology.

STREET AND ADDRESS INFORMATION

© 2015 TomTom North America, Inc. All rights reserved. This material is proprietary and the subject of copyright protection and other intellectual property rights owned by or licensed to Tele Atlas North America, Inc. The use of this material is subject to the terms of a license agreement. You will be held liable for any unauthorized copying or disclosure of this material.

Appendix D
Aerial Photos, Fire Insurance Maps, City Directories, and Topographic Maps

PSHH Phase I ESA El Camino Real & San Rafael Rd

El Camino Real & San Rafael Rd

ATASCADERO, CA 93422

Inquiry Number: 8242979.11

February 04, 2026

The EDR Aerial Photo Decade Package

6 Armstrong Road, 4th floor
Shelton, CT 06484
Toll Free: 800.352.0050
www.edrnet.com

EDR Aerial Photo Decade Package

02/04/26

Site Name:	Client Name:
PSHH Phase I ESA El Camino	APTIM
El Camino Real & San Rafael F	1230 Columbia St
ATASCADERO, CA 93422	San Diego, CA 92101
EDR Inquiry # 8242979.11	Contact: Drew Potts

Environmental Data Resources, Inc. (EDR) Aerial Photo Decade Package is a screening tool designed to assist environmental professionals in evaluating potential liability on a target property resulting from past activities. EDR's professional researchers provide digitally reproduced historical aerial photographs, and when available, provide one photo per decade.

Search Results:

Year	Scale	Details	Source
2024	1"=500'	Flight Year: 2024	USDA/NAIP
2020	1"=500'	Flight Year: 2020	USDA/NAIP
2016	1"=500'	Flight Year: 2016	USDA/NAIP
2012	1"=500'	Flight Year: 2012	USDA/NAIP
2009	1"=500'	Flight Year: 2009	USDA/NAIP
2006	1"=500'	Flight Year: 2006	USDA/NAIP
1994	1"=500'	Acquisition Date: September 03, 1994	USGS/DOQQ
1981	1"=500'	Flight Date: August 01, 1981	USDA
1976	1"=500'	Flight Date: June 28, 1976	USGS
1963	1"=500'	Flight Date: July 02, 1963	USGS
1960	1"=500'	Flight Date: April 02, 1960	USGS
1956	1"=500'	Flight Date: September 10, 1956	USDA
1949	1"=500'	Flight Date: June 04, 1949	USDA

When delivered electronically by EDR, the aerial photo images included with this report are for ONE TIME USE ONLY. Further reproduction of these aerial photo images is prohibited without permission from EDR. For more information contact your EDR Account Executive.

Disclaimer - Copyright and Trademark Notice

This Report contains certain information obtained from a variety of public and other sources reasonably available to Environmental Data Resources, LLC. It cannot be concluded from this Report that coverage information for the target and surrounding properties does not exist from other sources. This Report is provided on an "AS IS", "AS AVAILABLE" basis. NO WARRANTY EXPRESS OR IMPLIED IS MADE WHATSOEVER IN CONNECTION WITH THIS REPORT. ENVIRONMENTAL DATA RESOURCES, LLC AND ITS SUBSIDIARIES, AFFILIATES AND THIRD PARTY SUPPLIERS DISCLAIM ALL WARRANTIES, OF ANY KIND OR NATURE, EXPRESS OR IMPLIED, ARISING OUT OF OR RELATED TO THIS REPORT OR ANY OF THE DATA AND INFORMATION PROVIDED IN THIS REPORT, INCLUDING WITHOUT LIMITATION, ANY WARRANTIES REGARDING ACCURACY, QUALITY, CORRECTNESS, COMPLETENESS, COMPREHENSIVENESS, SUITABILITY, MERCHANTABILITY, FITNESS FOR A PARTICULAR PURPOSE, TITLE, NON-INFRINGEMENT, MISAPPROPRIATION, OR OTHERWISE. ALL RISK IS ASSUMED BY THE USER. IN NO EVENT SHALL ENVIRONMENTAL DATA RESOURCES, LLC OR ITS SUBSIDIARIES, AFFILIATES OR THIRD PARTY SUPPLIERS BE LIABLE TO ANYONE FOR ANY DIRECT, INCIDENTAL, INDIRECT, SPECIAL, CONSEQUENTIAL OR OTHER DAMAGES OF ANY TYPE OR KIND (INCLUDING BUT NOT LIMITED TO LOSS OF PROFITS, LOSS OF USE, OR LOSS OF DATA), ARISING OUT OF OR IN ANY WAY CONNECTED WITH THIS REPORT OR ANY OF THE DATA AND INFORMATION PROVIDED IN THIS REPORT.

Any analyses, estimates, ratings, environmental risk levels, or risk codes provided in this Report are provided for illustrative purposes only, and are not intended to provide, nor should they be interpreted as providing any facts regarding, or prediction or forecast of, any environmental risk for any property. Only an assessment performed by a qualified environmental professional can provide findings, opinions or conclusions regarding the environmental risk or conditions in, on or at any property.

Copyright 2026 by Environmental Data Resources, Inc. All rights reserved. Reproduction in any media or format, in whole or in part, of any report or map of Environmental Data Resources, Inc., or its affiliates, is prohibited without prior written permission.

EDR and its logos (including Sanborn and Sanborn Map) are trademarks of Environmental Data Resources, LLC or its affiliates. All other trademarks used herein are the property of their respective owners.


INQUIRY #: 8242979.11
YEAR: 2024
= 500'
N
EDR


INQUIRY #: 8242979.11
YEAR: 2020
= 500'
N
EDR


INQUIRY #: 8242979.11
YEAR: 2016
= 500'
N
EDR


INQUIRY #: 8242979.11
YEAR: 2012
= 500'
N
EDR


INQUIRY #: 8242979.11
YEAR: 2009
= 500'
N
EDR


INQUIRY #: 8242979.11
YEAR: 2006
= 500'
N
EDR


INQUIRY #: 8242979.11
YEAR: 1994
= 500'
N
EDR


INQUIRY #: 8242979.11
YEAR: 1981
= 500'
N
EDR



INQUIRY #: 8242979.11

YEAR: 1976

= 500'

N

EDR


INQUIRY #: 8242979.11
YEAR: 1963
= 500'
N
EDR



INQUIRY #: 8242979.11

YEAR: 1960

= 500'

N

EDR



INQUIRY #: 8242979.11

YEAR: 1956

= 500'

N

EDR


INQUIRY #: 8242979.11
YEAR: 1949
= 500'
N
EDR

PSHH Phase I ESA El Camino Real & San Rafael Rd

El Camino Real & San Rafael Rd

ATASCADERO, CA 93422

Inquiry Number: 8242979.3

February 04, 2026

Certified Sanborn® Map Report

6 Armstrong Road, 4th floor
Shelton, CT 06484
Toll Free: 800.352.0050
www.edrnet.com

Certified Sanborn® Map Report

02/04/26

Site Name:

PSHH Phase I ESA El Camino
El Camino Real & San Rafael F
ATASCADERO, CA 93422
EDR Inquiry # 8242979.3

Client Name:

APTIM
1230 Columbia St
San Diego, CA 92101
Contact: Drew Potts

The Sanborn Library has been searched by EDR and maps covering the target property location as provided by APTIM were identified for the years listed below. The Sanborn Library is the largest, most complete collection of fire insurance maps. The collection includes maps from Sanborn, Bromley, Perris & Browne, Hopkins, Barlow, and others. Only Environmental Data Resources Inc. (EDR) is authorized to grant rights for commercial reproduction of maps by the Sanborn Library LLC, the copyright holder for the collection. Results can be authenticated by visiting www.edrnet.com/sanborn.

The Sanborn Library is continually enhanced with newly identified map archives. This report accesses all maps in the collection as of the day this report was generated.

Certified Sanborn Results:

Certification # 937F-4DFD-8CD7

PO # TBD

Project PSHH - Paseo Paloma Phase II

UNMAPPED PROPERTY

This report certifies that the complete holdings of the Sanborn Library, LLC collection have been searched based on client supplied target property information, and fire insurance maps covering the target property were not found.

Sanborn® Library search results

Certification #: 937F-4DFD-8CD7

The Sanborn Library includes more than 1.2 million fire insurance maps from Sanborn, Bromley, Perris & Browne, Hopkins, Barlow and others which track historical property usage in approximately 12,000 American cities and towns. Collections searched:

- ✓ Library of Congress
- ✓ University Publications of America
- ✓ EDR Private Collection

The Sanborn Library LLC Since 1866™

Limited Permission To Make Copies

APTIM (the client) is permitted to make up to FIVE photocopies of this Sanborn Map transmittal and each fire insurance map accompanying this report solely for the limited use of its customer. No one other than the client is authorized to make copies. Upon request made directly to an EDR Account Executive, the client may be permitted to make a limited number of additional photocopies. This permission is conditioned upon compliance by the client, its customer and their agents with EDR's copyright policy; a copy of which is available upon request.

Disclaimer - Copyright and Trademark Notice

This Report contains certain information obtained from a variety of public and other sources reasonably available to Environmental Data Resources, LLC. It cannot be concluded from this Report that coverage information for the target and surrounding properties does not exist from other sources. This Report is provided on an "AS IS", "AS AVAILABLE" basis. NO WARRANTY EXPRESS OR IMPLIED IS MADE WHATSOEVER IN CONNECTION WITH THIS REPORT. ENVIRONMENTAL DATA RESOURCES, LLC AND ITS SUBSIDIARIES, AFFILIATES AND THIRD PARTY SUPPLIERS DISCLAIM ALL WARRANTIES, OF ANY KIND OR NATURE, EXPRESS OR IMPLIED, ARISING OUT OF OR RELATED TO THIS REPORT OR ANY OF THE DATA AND INFORMATION PROVIDED IN THIS REPORT, INCLUDING WITHOUT LIMITATION, ANY WARRANTIES REGARDING ACCURACY, QUALITY, CORRECTNESS, COMPLETENESS, COMPREHENSIVENESS, SUITABILITY, MERCHANTABILITY, FITNESS FOR A PARTICULAR PURPOSE, TITLE, NON-INFRINGEMENT, MISAPPROPRIATION, OR OTHERWISE. ALL RISK IS ASSUMED BY THE USER. IN NO EVENT SHALL ENVIRONMENTAL DATA RESOURCES, LLC OR ITS SUBSIDIARIES, AFFILIATES OR THIRD PARTY SUPPLIERS BE LIABLE TO ANYONE FOR ANY DIRECT, INCIDENTAL, INDIRECT, SPECIAL, CONSEQUENTIAL OR OTHER DAMAGES OF ANY TYPE OR KIND (INCLUDING BUT NOT LIMITED TO LOSS OF PROFITS, LOSS OF USE, OR LOSS OF DATA), ARISING OUT OF OR IN ANY WAY CONNECTED WITH THIS REPORT OR ANY OF THE DATA AND INFORMATION PROVIDED IN THIS REPORT. Any analyses, estimates, ratings, environmental risk levels, or risk codes provided in this Report are provided for illustrative purposes only, and are not intended to provide, nor should they be interpreted as providing any facts regarding, or prediction or forecast of, any environmental risk for any property. Only an assessment performed by a qualified environmental professional can provide findings, opinions or conclusions regarding the environmental risk or conditions in, on or at any property.

Copyright 2026 by Environmental Data Resources, Inc. All rights reserved. Reproduction in any media or format, in whole or in part, of any report or map of Environmental Data Resources, Inc., or its affiliates, is prohibited without prior written permission.

EDR and its logos (including Sanborn and Sanborn Map) are trademarks of Environmental Data Resources, LLC or its affiliates. All other trademarks used herein are the property of their respective owners.

PSHH Phase I ESA El Camino Real & San Rafael Rd
El Camino Real & San Rafael Rd
ATASCADERO, CA 93422

Inquiry Number: 8242979.5
February 09, 2026

The EDR-City Directory Image Report

EDR® Environmental Data Resources Inc

6 Armstrong Road
Shelton, CT 06484
800.352.0050
www.edrnet.com

TABLE OF CONTENTS

SECTION

Executive Summary

Findings

City Directory Images

Thank you for your business.
Please contact EDR at 1-800-352-0050
with any questions or comments.

Disclaimer - Copyright and Trademark Notice

This Report contains certain information obtained from a variety of public and other sources reasonably available to Environmental Data Resources, LLC. It cannot be concluded from this Report that coverage information for the target and surrounding properties does not exist from other sources. This Report is provided on an "AS IS", "AS AVAILABLE" basis. **NO WARRANTY EXPRESS OR IMPLIED IS MADE WHATSOEVER IN CONNECTION WITH THIS REPORT. ENVIRONMENTAL DATA RESOURCES, LLC AND ITS SUBSIDIARIES, AFFILIATES AND THIRD PARTY SUPPLIERS DISCLAIM ALL WARRANTIES, OF ANY KIND OR NATURE, EXPRESS OR IMPLIED, ARISING OUT OF OR RELATED TO THIS REPORT OR ANY OF THE DATA AND INFORMATION PROVIDED IN THIS REPORT, INCLUDING WITHOUT LIMITATION, ANY WARRANTIES REGARDING ACCURACY, QUALITY, CORRECTNESS, COMPLETENESS, COMPREHENSIVENESS, SUITABILITY, MERCHANTABILITY, FITNESS FOR A PARTICULAR PURPOSE, TITLE, NON-INFRINGEMENT, MISAPPROPRIATION, OR OTHERWISE. ALL RISK IS ASSUMED BY THE USER. IN NO EVENT SHALL ENVIRONMENTAL DATA RESOURCES, LLC OR ITS SUBSIDIARIES, AFFILIATES OR THIRD PARTY SUPPLIERS BE LIABLE TO ANYONE FOR ANY DIRECT, INCIDENTAL, INDIRECT, SPECIAL, CONSEQUENTIAL OR OTHER DAMAGES OF ANY TYPE OR KIND (INCLUDING BUT NOT LIMITED TO LOSS OF PROFITS, LOSS OF USE, OR LOSS OF DATA), ARISING OUT OF OR IN ANY WAY CONNECTED WITH THIS REPORT OR ANY OF THE DATA AND INFORMATION PROVIDED IN THIS REPORT.** Any analyses, estimates, ratings, environmental risk levels, or risk codes provided in this Report are provided for illustrative purposes only, and are not intended to provide, nor should they be interpreted as providing any facts regarding, or prediction or forecast of, any environmental risk for any property. Only an assessment performed by a qualified environmental professional can provide findings, opinions or conclusions regarding the environmental risk or conditions in, on or at any property.

Copyright 2023 by Environmental Data Resources, LLC. All rights reserved. Reproduction in any media or format, in whole or in part, of any report or map of Environmental Data Resources, LLC, or its affiliates, is prohibited without prior written permission.

EDR and its logos (including Sanborn and Sanborn Map) are trademarks of Environmental Data Resources, LLC or its affiliates. All other trademarks used herein are the property of their respective owners.

EXECUTIVE SUMMARY

DESCRIPTION

Environmental Data Resources, Inc.'s (EDR) City Directory Report is a screening tool designed to assist environmental professionals in evaluating potential liability on a target property resulting from past activities. EDR's City Directory Report includes a search of available business directory data at approximately five year intervals.

RECORD SOURCES

The EDR City Directory Report accesses a variety of business directory sources, including Haines, InfoUSA, Polk, Cole, Bresser, and Stewart. Listings marked as EDR Digital Archive access Cole and InfoUSA records. The various directory sources enhance and complement each other to provide a more thorough and accurate report.

EDR is licensed to reproduce certain City Directory works by the copyright holders of those works. The purchaser of this EDR City Directory Report may include it in report(s) delivered to a customer.

RESEARCH SUMMARY

The following research sources were consulted in the preparation of this report. A check mark indicates where information was identified in the source and provided in this report.

Year	*Target Street*	*Cross Street*	*Source*
2022	☑	☐	EDR Digital Archive
2017	☑	☐	Cole Information
2014	☑	☐	Cole Information
2010	☑	☐	Cole Information
2005	☑	☐	Cole Information
2000	☑	☐	Cole Information
1995	☑	☐	Cole Information
1992	☑	☐	Cole Information
1990	☑	☐	Haines Criss-Cross Directory
1985	☑	☐	Haines Criss-Cross Directory
1981	☑	☐	Haines Criss-Cross Directory
1977	☐	☐	Polks City Directory

FINDINGS

TARGET PROPERTY STREET

El Camino Real & San Rafael Rd
ATASCADERO, CA 93422

Year	*CD Image*	*Source*	
EL CAMINO REAL			
2022	pg A2	EDR Digital Archive	
2017	pg A11	Cole Information	
2014	pg A14	Cole Information	
2010	pg A17	Cole Information	
2005	pg A22	Cole Information	
2000	pg A26	Cole Information	
1995	pg A29	Cole Information	
1992	pg A31	Cole Information	
1990	pg A34	Haines Criss-Cross Directory	
1985	pg A36	Haines Criss-Cross Directory	
1981	pg A38	Haines Criss-Cross Directory	
1977	-	Polks City Directory	Street not listed in Source
SAN RAFAEL RD			
2022	pg A8	EDR Digital Archive	
2017	pg A13	Cole Information	
2014	pg A16	Cole Information	
2010	pg A20	Cole Information	
2005	pg A25	Cole Information	
2000	pg A28	Cole Information	
1995	pg A30	Cole Information	
1992	pg A33	Cole Information	
1990	pg A35	Haines Criss-Cross Directory	
1985	pg A37	Haines Criss-Cross Directory	
1981	pg A39	Haines Criss-Cross Directory	
1977	-	Polks City Directory	Street not listed in Source

FINDINGS

CROSS STREETS

No Cross Streets Identified

City Directory Images

Target Street	Cross Street	Source
✓	-	EDR Digital Archive

EL CAMINO REAL 2022

10205	BILL FOOTE
	BRUCE STELMA
	CASSANDRA CORSBIE
	DARLENE MYRICK
	DEBBIE GARCIA
	EDGAR JUAREZ
	ELIZABETH KALOMBO
	HARMONY PAYNE
	JENNIFER KULA
	JENNIFER THORNTON
	SAMANTHA TYNON
	SANDRA GUILIANO
	SUZETTE RODRIGUEZ
	WILLIAM DILLENDER
10235	CONNOR JOHNSON
	MATTHEW VALASQUEZ
10245	ANGELICA MERINO
10310	BOB ZEHNER
	BOB ZEHNER PAINTING
	HEATHER MARQUEZ
	JENNIFER FRIMPONG
	ROBERT ZEHNER
	RONNIE CONSTANTINO
	SHELLEY BEHUNIN
10320	ARMANDO SANCHEZ
	DAVID KEEFE
	MARY KEEFE
	ON THE FRITZ REPAIR SERVICE
10322	BRIANNA KEEFE
10333	AL L ROMERO MD
	AL ROMERO
	AMANDA MAC KINNON
	AMANDA O MAC KINNON
	AMEER DAHAR
	AMEER M DAHAR MD
	ANN MILLER
	ARTURO T ONGLAO
	ARTURO T ONGLAO MD
	ATASCADERO
	ATASCADERO STATE HOSPITAL
	BERG JOANNA
	BETH LAWHEAD
	BETH LAWHEAD MD
	BOB ZEHNER
	CA DEPT OF MENTAL HEALTH
	CALIFORNIA DEPARTMENT OF STATE HOSPITALS
	CALIFORNIA STATE GOVERNMENT
	CALIFRNIA DEPT STATE HOSPITALS
	CHRISTOPHER MARRA
	CHRISTOPHER MARRA DO

Target Street	Cross Street	Source
✓	-	EDR Digital Archive

EL CAMINO REAL 2022 (Cont'd)

10333 COYLE JOHN MD
DAN COY
DARYL HERZOG-PEREZ
DARYL R HERZOG-PEREZ
DAVID D HENDERSON MD
DAVID HENDERSON
DAWN E SANTOS
DAWN SANTOS
DEBORAH MC COY
DEBORAH MCCOY
DENISE JUAREZ
DR. JINOUS PARVIZI, MD
ERIKA P WARTENA
ERIKA P WARTENA MD
FRANCES M SAPONARO
FRANCES SAPONARO
GABRIELLE M PALADINO
GABRIELLE M PALADINO MD
GARY RAYMOND
GIZELLA M RAYMOND
GIZELLA RAYMOND
HADLEY OSRAN
HANI S BOUTROS
HANI S BOUTROS MD
HAROLD CARMEL
HOMAN KIAN
HOSSEIN AKHAVAN
IOFIS LEV MD
JEFFERY ELLIOTT
JEFFREY W DAVIS
JEFFREY W DAVIS MD
JENNIFER BRUSH
JESUS PADILLA
JIM MENDENHALL
JINOUS PARVIZI
JOHN COYLE
JOHNSON CHANG
JOSEPH G ABRAHAMSON
JOSHUA G ELLIOTT
JOSHUA G ELLIOTT MD
KAREN S SHEPPARD
KAREN SHEPPARD
KATE BURKHARDT
KATE J BURKHARDT
KATHERINE LEWIS
KELLY PHILLIP MD
KIAN HOMAN
KULWANT K BUTTAR
KULWANT K BUTTAR MD
LETTY LAUFFER

Target Street	Cross Street	Source
✓	-	EDR Digital Archive

EL CAMINO REAL 2022 (Cont'd)

10333 LETTY W LAUFFER
LEV IOFIS
LEWIS, KATHERINE DO
LUCIEN C MORIN
LUCIEN MORIN
MARI M YAMBOR MD
MARI YAMBOR
MARK BECKER
MARK DAIGLE
MARK DENIS DAIGLE MD
MARK R BECKER
MARTHA J JIMENEZ
MARTHA JIMENEZ
MARTIN M STEED
MARTIN M STEED MD
MARY B GARRETT
MARY GARRETT
MAUREEN E HAAS MD
MAUREEN HAAS
MICHAEL H LISIAK MD
MICHAEL L ROBIN MD
MICHAEL LISIAK
MICHAEL ROBIN
NEXT GENERATION CHILD DEVELOPMENT CENTER
OSRAN, HADLEY C. MD
PHILIP F WICHMANN
PHILIP F WICHMANN MD
PHILLIP KELLY
PHILLIP KOZIEL
PHYLISSA KWARTNER
PROFESSIONAL GROUP
RAJAGOPAL K SUNDER
RAJAGOPAL K SUNDER MD
RANJIT ABRAHAM JOSEPH MD
RANJIT JOSEPH
RAVINDRA R CHAND
RAVINDRA R CHAND MD
RICHARD ATWOOD
RICHARD JOHN
RICHARD L JOHN JR
RICHARD L PETERSON MD
RICHARD PETERSON
ROBERT KNAPP
ROBERT KNAPP MD
ROBERT W TAYLOR
ROBERT W TAYLOR MD
ROGER WUNDERLICH
ROGER WUNDERLICH MD
RONALD P ARNOLDSEN
RONALD P ARNOLDSEN DDS

Target Street	Cross Street	Source
✓	-	EDR Digital Archive

EL CAMINO REAL 2022 (Cont'd)

10333	RONALD STAIB
	ROY GERMANO
	ROY P GERMANO MD
	SIMON HAMID
	SOLTEK PACIFIC
	STANLEY C WERNICK
	STANLEY WERNICK
	STEVEN G HOGAN
	STEVEN HOGAN
	SUSAN E ERB
	SUSAN ERB
	SUSAN G SMITH
	SUSAN G SMITH MD
	VALERIE DAVIS
	VALERIE R DAVIS
	VERONICA R QUEZADA
	VERONICA R QUEZADA MD
	VICTOR J PEREZ PRECIADO MD
	VICTOR PEREZ PRECIADO
	WILLARD M TOWLE MD
	WILLARD TOWLE
	WILLIAM KNOWLTON
	WILLIAM R KNOWLTON
10380	ALEJANDRO CANDANOSA
10382	ALFONSO RIOS
	MELISSA RIOS
10384	DAVID HUTCHINS
	MICHELE HUTCHINS
10386	BRUCE TOWNSEND
	PHILLIP TOWNSEND
	SUSAN TOWNSEND
10420	JOAN SANDBERG
	SANDBERG JOAN
	YOLANDA MARTIN
10710	ALBINA HARTLEIN
	ASHLEY TOVAR
	CALEB SAAVEDRA
	CHERYL JONES
	CHRISTOPHER ROMERO
	DANIELLE DANBOM
	DANNY LONGLEY
	EDWARD MCKAY
	ERIN HIGGINBOTHAM
	GERARDO GUTIERREZ
	HAN JONES
	JAMIE CREATH
	JASON GOINS
	JUANITA ZUNIGA
	KATE MILES
	LEILANI TORRES

Target Street	Cross Street	Source
✓	-	EDR Digital Archive

EL CAMINO REAL 2022 (Cont'd)

10710	MARCELLA MILLIGAN
	MARIA HARGROVE
	MCCONNELLS ELITE TRAINING
	MILES TUINSTRA
	PEARL RIZUTO
	RACHEL RENFROE
	ROCIO ENRIQUEZ
	RUSSELL KNOEDLER
	RYAN DUNN
	SABRINA HARPER
	SALVADOR ORLANDO
	SHAWN RIEDEMANN
	TANNER MCMURRAY
	TINA LONGLEY
	TODD VARGUES
	TONI HOMEN
	TRACI GARDNER
	VERONICA ROMERO
	WILLIAM TORCHIA
10801	ALANA RODRIGUEZ
	CHALK MOUNTAIN COMMUNITY SCHOOL
	KAYLA BRACHEAR
	PALOMA CREEK HIGH SCHOOL
	SAN LUIS OBISPO COUNTY OFFICE OF EDUCATION
10805	DANISH CARE CENTER
	DAWN ST JOHN
10850	MELISSA KAISERLING
11145	DAVID ENGLUND
	DINO DEMAS
	MELISSA SHELLEY
	MIKE NEAU
11153	MIRA VISTA APARTMENTS
	RICHARD MONTANARO
11155	BARBARA PEMBERTON
	CARMEN SILVA
	HERLINDA GARCIA
	JACQUELINE MCSWEENEY
	MARCOS JIMENEZ
	ROBERT MCSWEENEY
	SAMANTHA MC SWEENEY
11165	DIANE ENGLUND
	DONALD BAPTISTA
	JOHN SINGH
	TRACY JOHNSON
	VANESSA WILDMON
11175	AARON PRUITT
	BOLIVAR ARROYO
	CAROLINE NISSE
	CELENE NUNEZ
	JENNIFER SPACCIA

Target Street	Cross Street	Source
✓	-	EDR Digital Archive

EL CAMINO REAL 2022 (Cont'd)

11175 JEREMY NISSE
JOHN WESSEL
JOHN WESSEL.COM
LIZZY STAMPHER
STEVEN BOGERT
11185 BECKY CORDERO
CARTER COOPER
DAVID WORTHLEY
JEFFERY LANDOLT
JOE JONES
KERRY JONES
LANA HOYER
MICHELLE WORTHLEY
SARAH WORTHLEY
SHIRLEY GOODMAN
11195 CHELSEY SANTOS
CHEYENNE BALDERAMA
CODY KEPHART
CYNTHIA INTO
JOHN GIBSON
MICHAEL MANGOLD
TAMRAH DELEON
11205 DEANNE MURRIETA
DENI JOBE
ETERNAL VISION DESIGN
JANET WALLACE
JOCELYN REBOSURA
NOLAN HENDERSON
PUSHPA PATEL
RANDY BOSSOM
TRACY SANDIEGO
11215 CAROL HERRINGTON
JENNIFER O'LEARY
MICHAEL FERRARA
RUBEN TEJEDA
TAMERA ABURASHED
11605 ROBERT FUESLER
UNITED METHODIST CHURCH
12100 CORIE FLICKINGER
DONNA WELLS
FLICKINGER PAINTING INC

Target Street	Cross Street	Source
✓	-	EDR Digital Archive

SAN RAFAEL RD 2022

7930	STEVE ROBASCIOTTI
7940	CLOTILDE SWAIN
	DONALD SWAIN
	RUSSELL WILSON
8001	GLORIA KIRK
8005	JAMES NEILSON
	JANET NEILSON
	SAFEGUARD PRINT & PROMO
	SUSAN BUMBACA
8105	LOUIS VINCENTI
8150	GAYE LOWE
8205	KEITH NIELSEN
8255	ANNETTE YOUNG
8305	CHARLES ROGERS
	SHIRLEY ROGERS
8350	MISCHA POLLACK
8355	ISAKSON ENGINEERING
	JUDITH ISAKSON
	RICHARD ISAKSON
	STEVE ISAKSON
	TRUE VISION ROBOTICS
8400	JUDY JOHNSON-WILLIAMS
8455	BERNADINE CONDON
	GEOFFREY CONDON
	SHERRY CONDON
8500	DEVON HAGGIE
	JULIE HAGGIE
8555	ROBERT DE LURGIO
8575	JARED HEINEMANN
	MEL HEINEMANN
8585	KELLI BLAIR
	M & M CONSTRUCTION
	MICHAEL BLAIR
	THERESA BLAIR
8605	PHILIP GOSS
	PRISCILLA GOSS
8615	DAVID WHITE
	JENIFER WHITE
8635	CHERI SUBLER
	SCOTT SUBLER
8665	B BORBA CONSTRUCTION
	CLAUDETTE BORBA
	ELEANOR BORBA
	WILLIAM BORBA
8695	JOSEPH MELLO
	LORI MELLO
	ROSS MELLO
	SCOTT MELLO
8725	CODY FRAZIER
	DIANA LARSEN

SAN RAFAEL RD 2022 (Cont'd)

8725	MARK FRAZIER
	TERESA FRAZIER
8727	DIANA LARSEN
8735	DAGMAR DERICKSON
	DENNIS DERICKSON
	SARA DERICKSON
	SIGRID DERICKSON
8765	ROBERT HENDRICKS
8775	ROBERT FISHER
	WENDY FISHER
8855	CLEMENS BOCK
9000	AMANDA OSBORNE
	JOSH OSBORNE
9002	RACHEL BROCKMAN
	RANDY BROCKMAN
9004	ANAHITA CLAYTON
	CHRISTOPHER CLAYTON
9005	BURTON LUND
9009	DIAMOND BAIL BONDS & NOTARY SVC
	LINDA MINTEY
	MICHAEL MINTEY
9010	KIRA ARMSTRONG
	LOIS SCAMARA
	RYAN ARMSTRONG
9019	JAMES HONODEL
9020	BRIAN ANDERSON
	CERISE ANDERSON
9025	AUTUMN MARTIN
	MATTHEW MARTIN
9035	AMANDA FERRIE
	TRAVIS FERRIE
9045	ASHLEY REINHARDT
	KYLE REINHARDT
9050	CAMILLE FRANCO
	CAROLINE FRANCO
	NICHOLAS FRANCO
9054	ADAM POFFENBARGER
	DANIELLE POFFENBARGER
9055	JONATHAN HUFF
9060	HANS DREXLER
	STEPHANIE DREXLER
9062	ASA DREXLER
9065	BYRON KNIGHT
	CERIDIAN HCM INC
	DAVID KNIGHT
	ROBERTA VIVANT
	VIRGINIA KNIGHT
9079	ESTHER KRYSTOFF
	JOHN KRYSTOFF
9081	STEVEN TERRY

Target Street	Cross Street	Source
✓	-	EDR Digital Archive

SAN RAFAEL RD 2022 (Cont'd)

9081	SUSAN TERRY
9085	SHIRLEY THOMPSON
9123	EDWARD WORTHAN
9125	HEATHER STORY
	JACKIE STORY
9127	JULIE CRIGGER
	ROBERT CRIGGER
9135	KEVIN AVILA
	LAUREN AVILA
9140	CHELSEA SANFORD
	JONATHAN SANFORD
9145	JASON RIOJAS
	TIFFANY RIOJAS

Target Street	Cross Street	Source
✓	-	Cole Information

EL CAMINO REAL 2017

10205	CAMPOS, ERNEST
	CARROLL, SUSAN R
	CASADA, JERRY S
	DILLENDER, WILLIAM
	EDDY, FAITH
	FEIRO, DONNA M
	FOOTE, BILL
	GARCIA, VICTOR L
	GUILIANO, SANDRA
	HEREDIA, JUANITA L
	LEYVA, ALLISON G
	NAJERA, CHRISTINA J
	PAYNE, GABRIEL
	SALDIVA, JUAN S
	STELMA, BRUCE S
	VELASQUEZ, J
	ZAMORA, ANTHONY
	ZEDINA, GODFREY
10235	VALASQUEZ, MATTHEW T
10245	MERINO, ANGELICA
10310	JACKSON, ANDY D
	NAMPAFU, SUSAN
	ZEHNER, ROBERT L
10333	BUILDING BLOCKS CHILDRENS CENTER
	STATE OF CALIFORNIA
10380	DEGARMO, JENNIFER
10382	HILTSCHER, STEPHEN A
10384	HUTCHINS, DAVID
10386	TOWNSEND, BRUCE P
10710	ALGERI, DONNA M
	ALLRED, KELDON
	CERVENKA, LOGAN A
	CHAN, WILLIE W
	DIAS, THERESA L
	HARGROVE, MARIA C
	HARTLEIN, ALBINA
	HOMEN, TONI E
	HOWERTON, CHERRIE A
	JONES, HERMAN O
	LEWIS, CHRISTINE E
	LIVINGSTON, BRITTANY L
	MCKAY, EDWARD L
	MCMURRAY, TANNER
	NUNES, WAYNE A
	ROSSON, WADE
	SAAVEDRA, CALEB J
	SELLERS, DANIEL R
	STONE, BEVERLY J
	TORCHIA, WILLIAM J
	TOSCANI, MARK

EL CAMINO REAL 2017 (Cont'd)

10710 TUINSTRA, MILES
10805 DANISH CARE CENTER
DANISH DAY CARE
10850 CORTEZ, ORLANDO
11145 CASTRO, LUIS
GARCIA, JESSICA M
HANNA, KATHERINE
OLSON, CLARK
PENROSE, CHARLES B
WAIT, PAUL D
11153 MIRA VISTA APARTMENTS
11155 CORREIA, JOSHUA L
DAVENPORT, KYLE
JANKOWSKI, ALEX
JIMENEZ, MARCOS C
MCSWEENEY, M
SILVA, CARMEN
SILVA, GRACIELA S
11165 BAPTISTA, DON J
GUTIERREZ, MANUEL
HUBER, ERIK W
SINGH, JAGJOT
11175 ARROYO, EDGAR
BREWER, NANCY E
CORTEZ, JULIE A
NISSE, JEREMY
11185 JAMISON, JOHN M
JONES, JOE
KRAUSE, NATALIE G
WALDRON, MARY A
11195 FONDELL, DAWNA
GIBSON, JOHN C
HUSTON, MICHAEL W
MARTIN, JESSICA
OLENIK, DAVID A
REEVES, TRINITY L
RENSHAW, LEAH
11205 BOSSOM, RANDY V
MURRIETA, DEANNE L
NISSE, BRIAN M
11215 BEEKMAN, MATTHEW K
DESTAING-ORSSTEN, SERENA
GONZALEZ, GUSTAVO
TEJEDA, RUBEN
11605 UNITED METHODIST CHURCH
12100 FLICKINGER PAINTING INC
FLICKINGER, CORIE A

Target Street	Cross Street	Source
✓	-	Cole Information

SAN RAFAEL RD 2017

7930	ROBASCIOTTI, STEVE E
7940	SWAIN, DONALD L
8001	KIRK, CLYDE N
8005	BUMBACA, PATRICIA S
8150	LOWE, GREG C
8205	NIELSEN, LONNA L
8255	YOUNG, ANNETTE L
8305	ROGERS, CHARLES L
8350	BAUGHMAN, WILLIS S
8355	ISAKSON, STEVE W
8400	SOMMERSVILLE, DEBRA J
8455	CONDON APPRAISAL SERVICE
	CONDON, GEOFFREY B
8500	DELEO, JAMES
8555	CORDERO, REX A
8575	HEINEMANN, JARED E
8585	BLAIR, MICHAEL L
8605	GOSS, PHILIP A
8635	GOYER, ANTHONY J
8665	BORBA, WILLIAM J
8695	MELLO, JOSEPH D
8727	FRAZIER, MARK M
8735	DERICKSON, DENNIS J
8775	WEST, MADELINE P
8855	BOCK, CLEMENS J
9000	LANDON, MARGARET
9002	DOUGHERTY, JEREMY
9004	CLAYTON, CHRISTOPHER L
9005	LUND, BURT T
9009	MINTEY, CHRIS W
9010	SCAMARA, LOIS L
9019	GINGG, MARLENE D
9020	MERRELL, HERBERT L
9025	MARTIN, MATTHEW Y
9035	FERRIE, TRAVIS P
9050	FRANCO, NICHOLAS
9054	MADSEN, CHARLOTTE E
9055	HUFF, JONATHAN W
9060	DREXLER, HANS
9065	KNIGHT, DAVID A
9079	KRYSTOFF, JOHN S
9081	TERRY, SUSAN R
9085	THOMPSON, SHIRLEY A
9123	WORTHAN, EDWARD R
9125	STORY, JACKIE D
9127	CRIGGER, ROBERT C
9135	COOPER, CAMERON S
9140	SANFORD, JONATHAN D

Target Street	Cross Street	Source
✓	-	Cole Information

EL CAMINO REAL 2014

10205	BOYLE, CHRISTOPHER
	DEL, KESTREL
	GARCIA, VICTOR L
	GODFREY, JOSEPH
	GUILIANO, SANDRA
	KALOMBO, ELIZABETH A
	SALGADO, GREGORIA G
	SHERRELL, JOHNNY
	STELMA, BRUCE S
	ZAMORA, ANTHONY
10235	VALASQUEZ, MATTHEW T
10245	OCCUPANT UNKNOWN,
10310	BEDWELL, JEREMIAH J
	COLLINSWORTH, DEBI K
	CONOVER, TRINA L
	FRIMPONG, JENNIFER
	KOLSTAD, TXE
	STEWART, KODY
	VONBARGEN, TIFFANY
	YAWE, JOSEPH B
	ZEHNER, ROBERT L
10320	KEEFE, DAVID W
10333	ATASCADERO STATE HOSPITAL
	NEXT GENERATION
	STATE OF CALIFORNIA
10420	RUSSELL PETER R PHD
10710	ALGERI, DONNA M
	ALLEN, MARJORIE A
	BUENROSTRO, GABRIELA A
	CERNY, JAMES D
	CERVENKA, WILHELM F
	CHAN, WILLIE W
	DUFRIEND, DAVID M
	GARDNER, JOHN E
	HARGROVE, MARIA C
	HAWORTH, ERIN
	JONES, CHERYL L
	LEHR, CORINNE
	MACARI, JOHN A
	MACHARIA, BEATRICE
	MCKAY, EDWARD L
	MILLIGAN, MARCELLA A
	MOORE, ROBERT D
	MUELLER, ZACHARY G
	ORLANDO, SALVATORE J
	ROSSON, KATHLEEN E
	SAAVEDRA, CALEB J
	SEITZ, ALICIA A
	SELLERS, DANIEL R
	STONE, BEVERLY J

Target Street	Cross Street	Source
✓	-	Cole Information

EL CAMINO REAL 2014 (Cont'd)

10710	TORCHIA, WILLIAM J
	VILLEGAS, RACHELLE
10751	VANCE, MICHELLE A
10797	RIBERA, GABE
10805	DANISH CARE CENTER
10850	CORTEZ, ORLANDO
10995	VILLA MARGARITA MOBILE HOME PARK
11145	ALVAREZ, MATTHEW A
	ENGLUND, DAVID L
	FARLEY, DON J
	OLSON, CLARK
	SNYDER, BRANDON C
	TEALE, RYAN
11153	MIRA VISTA APARTMENTS
11155	GARCIA, ISMAEL
	JANKOWSKI, ALEX
	MCSWEENEY, SAMANTHA
	PEMBERTON, BARBARA J
	SILVA, GRACIELA C
	VASQUEZ, ARTURO O
11165	BAPTISTA, DON
	FOWLER, JESSE D
	GUTIERREZ, MANUEL
	KAUR, BALWINDER
	LEWIS, CAMERON
	RUPP, MISTY
11175	BREWER, NANCY E
	CHOI, HYUNJONG
	NISSE, JEREMY
	SABADKA, PETER
11185	ELLIOTT, MARVIN
	GOODMAN, SHERLEY
	THOMAS, ROBERT L
11195	GIBSON, JOHN C
	HUSTON, MICHAEL W
	INFO, LORNA
	MARTIN, JESSICA
	THEETGE, BRADLEY E
	WIDRIG, GENEVIEVE
11200	OCCUPANT UNKNOWN,
11205	BOSSOM, RANDY V
	REBOSURA, JOCELYN
11215	GONZALEZ, GUSTAVO
	NUNES, KEVIN A
	VILLANUEVA, FRANCISCO
11605	UNITED METHODIST CHURCH
12100	DOOLEY, STEPHEN K
	FLICKINGER PAINTING INC

Target Street	Cross Street	Source
✓	-	Cole Information

SAN RAFAEL RD 2014

7930	ROBASCIOTTI, STEVE E
7940	SWAIN, DONALD L
8001	KIRK, CLYDE N
8005	BUMBACA, PATRICIA S
	SAFEGUARD BYRON BUSINESS FORMS
8105	VINCENTI, LOUIS R
8150	LOWE, GREG C
8205	OCCUPANT UNKNOWN,
8255	OCCUPANT UNKNOWN,
8305	ROGERS, CHARLES L
8350	BAUGHMAN, BILL
8355	OCCUPANT UNKNOWN,
8400	SOMMERVILLE, DEBRA J
8455	CONDON, GEOFFREY B
8500	DELEO, JAMES
8555	CORDERO, RAYNALDO M
8575	HEINEMANN, JARED E
8585	OCCUPANT UNKNOWN,
8605	RODRIGUEZ, LINDA E
8635	GOYER, ANTHONY J
8665	BORBA, WILLIAM J
8695	MELLO, JOSEPH D
8725	FRAZIER, MARK M
8727	OCCUPANT UNKNOWN,
8735	DERICKSON, DENNIS J
8775	FISHER ROBERT ARCHT
	FISHER, ROBERT S
8855	BOCK, CLEMENS J
9000	LANDON, MARGARET
9002	SHEMICK, JOHN F
9004	CLAYTON, CHRISTOPHER L
9005	LUND, BURT T
9009	OCCUPANT UNKNOWN,
9010	SCAMARA, LOIS L
9019	GINGG, MARLENE D
9020	MERRELL, HERBERT L
9025	NOEL, JAY E
9035	FERRIE, TRAVIS P
9050	FRANCO, NICHOLAS
9054	MADSEN, CHARLOTTE B
9055	OCCUPANT UNKNOWN,
9060	DREXLER, HANS
9065	KNIGHT, DAVID A
9079	KRYSTOFF, JOHN S
9081	TERRY, SUSAN R
9085	CHRISTIAN, JAMES W
9123	WORTHAN, EDWARD R
9125	STORY, JACKIE D
9127	CRIEGGER, JULIE
9140	DUNNING, VICKI A

Target Street	Cross Street	Source
✓	-	Cole Information

EL CAMINO REAL 2010

10205	BALLARD, MARILYN E
	FEIRO, DONNA M
	FOWLER, DUSTIN
	GARCIA, VICTOR L
	GUILIANO, SANDRA
	HUSTON, BARBARA
	MCMURPHY, MAGGIE S
	MYRICK, DARLEAN
	NAJERA, CHRISTINE
	OSARIO, REYNA U
	RAMIREZ, ANGELINE
	SANCHEZ, JOHN
	VELASQUEZ, REYNA U
	VICARS, JANA
	WILLIAMS, BREE
10235	HALTERMAN, RANDY
10245	OCCUPANT UNKNOWN,
10310	BEDWELL, JEREMIAH J
	COLLINSWORTH, DEBI K
	FRIMPONG, JENNIFER
	GENTRY, VIRGINIA L
	JACKSON, ANDY D
	MIDDLETON, BEATRICE C
	MORRIS, D
	MUELLER, JANET L
	ZEHNER, ROBERT L
10320	KEEFE, DAVID W
10322	KEELE, BRITTNEY
10333	ATASCADERO STATE HOSPITAL
	CORRECTIONS DEPT
	RAYMOND GARY M
	TURNE, THOMAS
10420	MARTIN RICHARD MD
	MARTIN YOLANDA MD
	RUSSELL PETER R PHD
10710	ALGERI, DONNA M
	ALVARADO, JUAN M
	BOWMAN, TIMOTHY
	CERVENKA, WILHELM F
	CHAN, WILLIE W
	DENIO, GINA M
	HARGROVE, MARIA C
	HESKETT, MIRANDA
	HOWERTON, CHERRIE A
	JONES, CHERYL L
	LEHR, CORINNE
	MCKAY, EDWARD
	MILLIGAN, MARCELLA A
	MOORE, ROBERT D
	ORLANDO, SALVATORE J

Target Street	Cross Street	Source
✓	-	Cole Information

EL CAMINO REAL 2010 (Cont'd)

10710	ROSSON, JOHN D
	SACCOMANO, RYAN
	SCHMIDT, ROBERT L
	SELLERS, DANIEL R
	STONE, BEVERLY J
	THOMPSON, JEREMY
	TORCHIA, WILLIAM J
	ZUNIGA, JUANITA A
10751	VANCE, MICHELLE A
10797	RIBERA, GABE
10805	DANISH CARE CTR
10850	COLER, L
10995	VILLA MARGARITA MOBILE HOME PK
11145	DAVIS, SHERRY
	JOHNFROE, NATHAN P
	LARA, JORGE H
	NAKANO, HAROLD H
	SHELLEY, MELISSA
	VASQUEZ, ARTURO
11153	MIRA VISTA APARTMENTS
11155	GANDHI, SHAILESH
	GRANTHAM, JOHNNY L
	JINENEZ, M
	MARRS, MICHAEL
	ZIMMERMANN, NORMAN K
11165	GUTIERREZ, MANUEL
	JOHNSON, NELDA
11175	BECERRA, HUMBERTO J
	GREY, DANIEL D
	MILLER, T
	NISSE, JEREMY
	SCHOCK, J
11185	CALHOUN, JOHN
	CLARK, CRYSTAL
	CLEGG, NICOLE
	COOK, AMY
	FILZEN, FRANCINE L
	GILLISS, MATTHEW B
	PADERNEL, RUDY
11195	HERN, CHARLES D
	HESTER, PAM G
	INFO L
	INFO, L
	MANGOLD, MICHAEL S
	SILVERS, BARRY
	THEETGE, BRADLEY
11200	OCCUPANT UNKNOWN,
11205	FENDERSON, L
	HENDERSON, NOLAN
	JAMILA, RAQUEL

Target Street	Cross Street	Source
✓	-	Cole Information

EL CAMINO REAL 2010 (Cont'd)

11205	REBOSURA, R
11215	ADAMS, EMILY J
	ATTEMA, RONALD K
	GONZALEZ, GUSTAVO
	GREENE, JJ
	NUNES, KEVIN A
	ROWSON, A
	TANNER, SHARON
12100	GRAHAM, BRUCE B

Target Street	Cross Street	Source
✓	-	Cole Information

SAN RAFAEL RD 2010

7930	ROBASCIOTTI, STEVE
7940	SWAIN, DONALD L
8001	KIRK, CLYDE N
8005	BUMBACA, PATRICIA S
	BYRON BUSINESS FORMS
8077	FAUSET, JOHN W
8105	OCCUPANT UNKNOWN,
8150	LOWE, GREG C
8205	OCCUPANT UNKNOWN,
8255	OCCUPANT UNKNOWN,
8300	ZOHNS, MARTIN W
8305	ROGERS, SHIRLEY L
8350	BAUGHMAN, WILLIS S
8355	ISAKSON ENGINEERING
	OCCUPANT UNKNOWN,
8400	SOMMERVILLE, SEAN
8455	CONDON APPRAISAL SVC
	CONDON, BERNADINE S
8500	DELEO, KIRSTEN R
8535	GOYER, ANTHONY
8555	CORDERO, RAYNALDO M
8575	HEINEMANN, JARED E
8585	SKROBRAK, CARL M
8605	LITTERAL, DAVID C
8635	GOYER, TONY J
	IDOLS WEST
8665	BORBA, WILLIAM J
8695	MELLO, JOSEPH D
8715	FRAZIER, MARK M
8725	OCCUPANT UNKNOWN,
8727	OCCUPANT UNKNOWN,
8735	DERICKSON, DENNIS J
8775	OCCUPANT UNKNOWN,
8855	BOCK, CLEMENS J
9000	LANDON, MARGARET
9002	OCCUPANT UNKNOWN,
9004	OCCUPANT UNKNOWN,
9005	LUND, BURT T
9009	OCCUPANT UNKNOWN,
9010	SCAMARA, ROBERT S
9019	GINGG, JAMES A
9020	MERRELL, HERBERT L
9025	NOEL, JAY E
9035	FERRIE, TRAVIS P
9050	FRANCO, NICHOLAS
9054	MADSEN, CHARLOTTE B
9055	POUNDER, TODD F
9060	DREXLER, HANS
9065	KNIGHT, BYRON T
9079	KRYSTOFF, JOHN S

Target Street	Cross Street	Source
✓	-	Cole Information

SAN RAFAEL RD 2010 (Cont'd)

9081	TERRY, STEVEN W
9085	CHRISTIAN, JAMES W
9123	WORTHAN, EDWARD R
9125	OCCUPANT UNKNOWN,
9145	KENYON, LINDA L
9181	SUTHERLAND, STEVEN

Target Street	Cross Street	Source
✓	-	Cole Information

EL CAMINO REAL 2005

10205	BALLARD, MARILYN E
	BARRIOS, DAVID
	COMES, BOBBIE
	FEIRO, DONNA M
	GARCIA, VICTOR
	GUILIANO, SANDRA
	HEREDIA, JUANITA
	MCMURPHY, MAGGIE S
	MYRICK, DARLEAN
	PHILLIPS, JENNIFFER
	RICO, MARY
	RODRIGUEZ, RICHARD R
	SHIEL, DAVID W
	SMITH, VERONICA
10235	OCCUPANT UNKNOWN,
10245	HOBELMAN, WINIFRED K
10310	ACCESSORIES THIS BY AFIA
	ACCESSORIZE THIS BY AFIA
	COLLINSWORTH, DEBI K
	FIELD, DAN C
	GENTRY, VIRGINIA
	MIDDLETON, BEATRICE C
	VAI, HEIDI
	ZEHNER, ROBERT L
10320	KEEFE, ALLIE M
	KEEFES KOTTAGE
10333	ASH BUILDING BLOCKS CHILDRENS
	CA ASSN OF PSYCHIATRIC TECHNICIANS
	CORRECTIONS CALIFORNIA DEPT
10420	PETER R RUSSELL PHD
	TREVISANO MARNE A PHD EDD
10710	ALGERI, DONNA M
	ALLEGRETTA, COSIMO
	ALVARADO, JUAN M
	CERVENKA, WILHELM
	CHAN, WILLIE W
	CLEWES, LINDA A
	COOPER, MARK A
	DAVIS, MICHAEL L
	JANISE, TOM O
	KARIM, TALLIS H
	KNOEDLER, LYNDSAY M
	MACARI, SUSAN M
	MARK QUIROZ PAINTING
	MCCORWACK, CALEB
	MCINTOSH, MELISSA K
	MCNEILL, RENA M
	MILLIGAN, MARCIE A
	MOORE, ROBERT D
	ORLANDO, SALVADOR J

Target Street	Cross Street	Source
✔	-	Cole Information

EL CAMINO REAL 2005 (Cont'd)

10710	ROSSON, JOHN D
	SKINNER, JOHN
	SOTELLO, PETER F
	STONE, BEVERLY J
	TORCHIA, REBECA A
	WAGNER, THEODORE M
	ZEYEN, GARY D
	ZUNIGA, JANNETTE D
10751	VANCE, MICHELLE A
10785	COLOMBO, GENEVIEVE
10797	RIBERA, GABE
10805	DANISH CARE CENTER
10850	OCCUPANT UNKNOWN,
11145	ALTAMIRANO, BABARA
	BAUTISTA, JUAN C
	BEANE, JASON
	CLARK, E O
	DAVIS, SHERRY
	FABER, RICHARD C
	HERN, CHARLES
	HERNANDEZ, EDELMIRA
	HUITRON, JAIME
	JOHNSON, P
	KENNEDY, SCOTT
	NEAU, MIKE
	ORTIZ, R
	PALMER, DUSTIN
	PRALET, ERIC S
	SARTAIN, ASHLEY
	SNELL, MICHELLE E
11153	MIRA VISTA APARTMENTS
11155	DURFEE, BRYAN R
	FERGUSON, KYM
	LOUGH, JOHN
	ONWELLER, ARDEN T
	WILLIS, KEVIN
	ZOOK, MICHAEL
11165	BUSS, SCOTT A
	ELORZA, OLIVER
	GUTIERREZ, JANE
	KINNEY, JOHN
	VINNEDGE, BRANDON
11175	AVILA, CHRISTINA
	CARROLL, PENNY J
	DOUST, JASON
	FRUSETTA, ANDREW
	GIBSON, KARL L
	GUERZON, J
	MCHENRY, LEWIS
	MESSINA, MICHALE

Target Street	Cross Street	Source
✓	-	Cole Information

EL CAMINO REAL 2005 (Cont'd)

11175	METZKER, JENNIFER
	PERRY, ANDREA
	RITCHIE, JULIE
11185	CORDERO, REBECCA
	HARRELSON, JIMMY
	KLUSS, KELVIN
	MALONE, JUSTIN
	MOORE, AZAR
	MYERS, WILLIAM S
	ODEN, F
	PANOS, ATHENA
	SCHEER, KENT C
	SEIGE, DONNY
	VIZARD, GERALD
11195	CALLOWAY, GEORGE J
	LAREY, IAN S
	MOSHER, TERRY
	SHELTON, ROGETTA
	SOTO, GODOY A
	VREDEN, JOSEPH H
11200	OCCUPANT UNKNOWN,
11205	BIDDLE, ROBERT T
	DYE, ROBERT N
	JOHNSON, ELIZABETH A
	MAGGARD, TIFFANY
	SALGADO, DAVID
	STONE, ROSALY
11215	ANDREA, JUAREZ
	BILL, ROBERT J
	CORNEJO, BENJAMIN
	GUIZAR, CARLOS
	GUZMAN, JUANITA
	METZKER, DENIS
	MILLER, DARYL
	NUNES, KEVIN
	RENTERIA, JORGE
	ROWSON, A
	TANNER, TRACY
	WOODALL, NATHANIEL
	ZAMUDIO, SAMANTHA
11605	UNITED METHODIST CHURCH

Target Street	Cross Street	Source
✓	-	Cole Information

SAN RAFAEL RD 2005

7930	ROBASCIOTTI, ERVIN T
7940	SWAIN, DONALD L
8001	KIRK, CLYDE N
8005	BYRON BUSINESS FORMS
8077	FAUSET, JOHN W
8105	OCCUPANT UNKNOWN,
8150	LOWE, GREG C
8250	ORVIS, MICHAEL H
8255	SALAS, JOHN R
8300	ZOHNS, MARTIN W
8305	ROGERS, SHIRLEY L
	SKILLED MAINTENANCE TECHNICIAN SERVI
8350	BAUGHMAN, WILLIS S
8355	ISAKSON, STEVE W
8400	SOMMERVILLE, DEBRA J
8455	CONDON APPRAISAL SERVICES
	CONDON, GEOFFREY B
8535	GOYER, ANTHONY
8555	CORDERO, RAYNALDO M
8585	KING, STEVEN R
8605	LITTERAL, DAVID C
8635	COX, ARLENE V
8695	MELLO, JOSEPH D
8855	BOCK, CLEMENS
9000	LANDON, MARGARET
9002	SHEMICK, JOHN F
9004	HASSELER, ELDON
9005	LUND, BURT T
9009	DIAMOND BAIL BONDS AND NOTARY SERVIC
	MINTEY
	MINTEY, MIKE F
9010	SCAMARA, ROBERT S
9019	GINGG, GEORGE H
9020	MERRELL, HERBERT L
9025	NOEL, JAY E
9035	ATKINSON, PAMELA L
9050	FRANCO, NICHOLAS
9054	MADSEN, EUGENE E
9055	POUNDER, TODD F
9060	DREXLER, HANS
	ONE CALL
9065	KNIGHT, BYRON T
9079	KRYSTOFF, JOHN S
9081	TERRY, STEVEN W
9085	CHRISTIAN, JAMES W
9123	WORTHAN, EDWARD R
9125	KENYON-WING, LINDA L
9140	OREILLY, LANE A
9145	OCCUPANT UNKNOWN,

Target Street	Cross Street	Source
✓	-	Cole Information

EL CAMINO REAL 2000

10205	ADAMS, CHRISTY M
	BLAESING, ONEITA H
	JOHNSON, B
	MACADERO GARDEN APARTMENTS
	MAGUIRE, GIDGET
	NEBEKER, LISA
	ROMERO, RYANN V
	TOOLE, RHONDA L
10235	HOBELMAN, W K
10310	ETZEL, ANDREA
	GALAMAY, RUDY
	STEVENS, DAVID
	SUTCLIFFE, JACK
	ZEHNER, ROBERT L
10320	KEEFE, ALLIE M
10333	BUILDING BLOCKS CHILDRENS CENTER
	CALIF STATE EMPLOYEES CREDIT UNION
	CALIFORNIA ASSOCIATION OF PSYCHIATRIC TECHNICIANS
	CALIFORNIA STATE OF MENTAL HEALTH DEPARTMENT
10420	CTRL CST NEUROBEHAVIOR CENTER INCORPORATED ATASCADERO RESIDE
	CTRL CST NEUROBEHAVIOR CENTER INCORPORATED NORTH CNTY OFFICE
	MANNARD ENN MD
	OPTIONS CCNBC NORTH COUNTY OFFICE
	RUSSELL PETER R PHD
10710	AYLES, TIFFANY
	CHESTER, JULIET
	FOX, GEORGE
	GALBREATH, JOHN S
	HARGROVE, SCOTT A
	HARTRUST, ERIC
	JENKINS, BRANDEN
	KALIN, DONALD E
	KING, TY
	LUCKETT, BETTY J
	MCNEILL, RENA
	MEEHAM, MARY C
	MILLIGAN, MARCIE A
	MOORE, ROBERT
	NUNES, WAYNE
	ORLANDO, S
	PARKER, GEORGE F
	PLEVEL, L
	ROBERTS, ERNEST
	ROSSON, K
	SOS MARKETING
	STONE, BEVERLY J
	WATKINS, K M
	ZUNIGA, JUANITA
10751	OCCUPANT UNKNOWN,
10780	OCCUPANT UNKNOWN,

Target Street	Cross Street	Source
✓	-	Cole Information

EL CAMINO REAL 2000 (Cont'd)

10785	COLOMBO, G
10805	DANISH CARE CENTER
10850	MAY, GARY
	SMITH, RAY
10920	OCCUPANT UNKNOWN,
10995	VILLA MARGARITA MOBILE HOME PARK
11145	HANSEN, LEANN
	ONWELLER, ARDEN T
	SILVERMAN, D
11153	MIRA VISTA APARTMENTS
11155	ENDRES, MANUELA R
	MISSAMORE, K K
	STOCKER, CHARLES
11165	CARTWRIGHT, DAVID A
	COMBS, DON
	FOX, SARAH R
	NORRIS, CORY J
	PIOTRASCHKE, BRANDON M
11175	DURFEE, BRYANT
	GIBSON, KARL L
	METZGER, MARK
	TUCKER, DENNIS
11185	ALLEN, PAUL J
	FRUIT, LISA A
	SEYMOUR, MARY A
	WALDRON, DENNIS J
	WILLIAMS, ROD P
11195	HORTON, JOHN
	HOWARD, DEANNA R
11200	OCCUPANT UNKNOWN,
11205	HAMIL, DENNIS L
	LEESON, SCOTT W
11215	TROUT, DOUGLAS
11605	ATASCADERO UNITED METHODIST CHURCH
	METHODIST CHURCH OF ATASCADERO
	UNITED METHODIST CHURCH ATASCADERO
11805	CABBAGE PATCH PRESCHOOL & DAY CARE
12100	GARCIA, FRANK

Target Street	Cross Street	Source
✓	-	Cole Information

SAN RAFAEL RD 2000

7930	ROBASCIOTTI, ERVIN
7940	SWAIN, DONALD L
8001	KIRK, CLYDE N
8005	BUMBACA, BYRON O
8105	VINCENTI, LOUIS R
8150	LOWE, GREG
8205	DAY, ALEC
8250	ORVIS, MICHAEL
8255	OCCUPANT UNKNOWN,
8300	ZOHNS, MARTIN W
8305	ROGERS, CHARLES
8350	BAUGHMAN, WILLIS S
8355	ISAKSON, STEVE W
8360	OCCUPANT UNKNOWN,
8380	OCCUPANT UNKNOWN,
8400	SOMMERVILLE, DAVID C
9010	SCAMARA, ROBERT S
9019	GINGG, GEORGE H
9020	HUMPHREY, V
9025	NOEL, JAY
9035	ATKINSON, FRANK M
9050	ROBINSON, HOWARD G
9054	OCCUPANT UNKNOWN,
9055	POUNDER, TODD F
9060	OCCUPANT UNKNOWN,
9065	OCCUPANT UNKNOWN,
9075	SEAMAN, N Y
9077	OCCUPANT UNKNOWN,
9079	KRYSTOFF, JOHN S
9081	OCCUPANT UNKNOWN,
9085	OCCUPANT UNKNOWN,
9123	OCCUPANT UNKNOWN,
9125	ENGLUND, KIRSTEN
9140	OREILLY, LANE
9145	OCCUPANT UNKNOWN,
9155	OCCUPANT UNKNOWN,

Target Street	Cross Street	Source
✓	-	Cole Information

EL CAMINO REAL 1995

10205	MACADERO GARDEN APARTMENTS
10333	BUILDING BLOCKS
10420	ENN MANNARD MD
	PETER R RUSSELL PHD
10805	DANISH CARE CTR INC
10995	VILLA MARGARITA ADULT MOBILE
11153	MIRA VISTA APARTMENTS

Target Street	Cross Street	Source
✓	-	Cole Information

SAN RAFAEL RD 1995

8001	KIRK, CLYDE
8005	WOODARD, MARK L
8105	VINCENTI, LOUIS R JR
8205	DAY, ALEC
	RALPH DAY CONSTRUCTION
8250	PAUL WASHBURN CONSTRUCTION
	WASHBURN, PAUL D
8255	SALAS, JOHN
8260	OCCUPANT UNKNOWNN
8270	BRASACK, S
8290	OCCUPANT UNKNOWNN
8300	ZOHNS, MARTIN W
8305	ROGERS, CHARLES
8350	DEWINTER, LEO
8355	ISAKSON, STEVE W
8360	TOEWS, J C
8370	OCCUPANT UNKNOWNN
8380	OLSON, BRIAN
8390	OCCUPANT UNKNOWNN
8400	SOMMERVILLE, DAVID C
8695	BORBA, JIM
9004	OCCUPANT UNKNOWNN
9005	HILL, LINFORD E
9007	LUND, BURTON T
9009	OCCUPANT UNKNOWNN
9010	SCAMARA, ROBERT S
9019	GINGG, GEORGE H
9020	HUMPHREY, PHYLLIS D
9025	NOEL, JAY
9035	ATKINSON, FRANK M
9050	ROBINSON, HOWARD G
9054	MADSEN, EUGENE F
9055	POUNDER, TODD
9065	KNIGHT, BRYON
9073	OCCUPANT UNKNOWNN
9075	SEAMAN, N V
9077	OCCUPANT UNKNOWNN
9079	OCCUPANT UNKNOWNN
9081	TERRY, STEVEN W
9085	OCCUPANT UNKNOWNN
9123	OCCUPANT UNKNOWNN
9140	OREILLY, LANE
9145	OCCUPANT UNKNOWNN
9155	FARNUM, GORDON
9165	JOHNSTON, WILLIAM L
9177	OCCUPANT UNKNOWNN
9181	HARTUNG, CLYDE A
9185	OCCUPANT UNKNOWNN
9189	CROW, JAMES

Target Street	Cross Street	Source
✓	-	Cole Information

EL CAMINO REAL 1992

10205	GIBBONS, NORMA
	HALL, HUGH D
	MACADERO GARDEN APT
	PADILLA, JULIE
	SARRADE, RONALD
	SILVA, MANUEL A
10310	TATUM, RAY T JR
	ZEHNER, ROBERT
10333	BOWSER, JAMES H
	BUILDING BLOCKS
	CA ST MNTL ACCNTNG
	DANSEREAU, JEAN J
	PETERSON D W CONSTR
	ROBERTS J R CORP
	RUNYON JAS
	RUNYON, JAMES
10420	MANNARD ENN MD
	RUSSELL PETER R PHD
10710	HOLLOWAY, JOHN W II
	KREMSER, L J
	MOSBACHER, L
	NIELSEN, TERESA
	RATCLIFF, STEPHEN
	RING, K K
	WILSON, GAIL
10785	COLOMBO, G
10805	DANISH CARE CTR INC
	MINTON, GEORGIA
	RAPP, EDNA
10920	NICHOLS, ALVA
10995	VILLA MRGRTA MBL HM
11145	MOSES, CHESTER
	SOUSA, OWEN J
11153	MIRA VISTA APT
11155	HIGH, JUDY
	LEE, BARBARA
	SNELSON, ROBERT
	THOMPSON, LARRY
11165	BARRIER, BARLOW
	HOLMES, JULIA A
	MILLER, TIMOTHY A
	RUSCO, DANIEL L
	TOPOR, JASON S
11185	BELL, DEVRA
11195	LIEN, NORMAN J
	LOMELI, EMILIO
11200	NANNINGA, DENNIS
11205	JOBE HENRY PAINTING
	MANION, MICHAEL
	MCMULLEN, MATTHEW S

Target Street	Cross Street	Source
✓	-	Cole Information

EL CAMINO REAL 1992 (Cont'd)

11215 TUSON, R
11605 ATASCADERO UNTD CH
12100 GARCIA, FRANK

Target Street	Cross Street	Source
✓	-	Cole Information

SAN RAFAEL RD 1992

8001	KIRK, CLYDE
8105	VINCENTI, LOUIS R JR
8205	DAY, RALPH
	GENL CONTRS INSPCTN
8250	WASHBURN PAUL CONST
8260	TERRELL, JAMES
8270	BRASACK, S
8360	TOEWS, J C
8370	DIMTER, ERVIN
8380	OLSON, BRIAN
8390	JENSEN, DONALD C
8400	SOMMERVILLE, DAVID C
8695	BORBA, JIM
9005	CURTIS, CECIL B
9009	MINTEY, MIKE
9010	SCAMARA, ROBERT S
9019	GINGG, GEORGE H
9025	NOEL, JAY
9035	ATKINSON, FRANK M
9050	ROBINSON, HOWARD G
9054	MADSEN EUGENE F MD
	MADSEN, EUGENE F
9055	POUNDER, TODD
9065	KNIGHT, BYRON T
9075	SEAMAN, N Y
9081	TERRY, STEVEN W
9085	WORTHAN, ROBERT
9140	OREILLY, LANE
9155	FARNUM, GORDON
9165	JOHNSTON, WILLIAM L
9177	GAULT, RICHARD A
9181	HARTUNG, CLYDE A
9185	PAGE, GARY F

Target Street	Cross Street	Source
✓	-	Haines Criss-Cross Directory

EL CAMINO REAL 1990

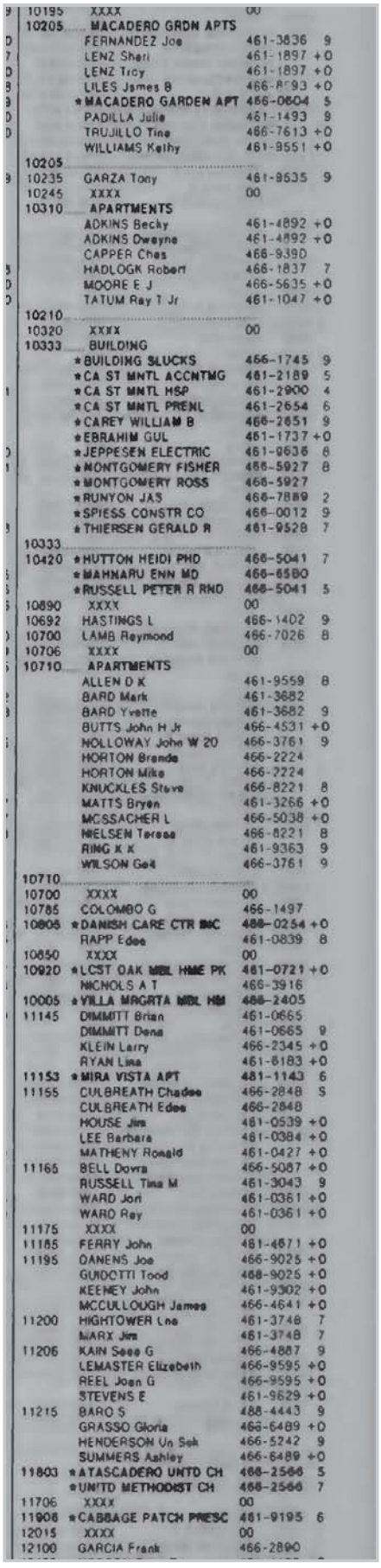

10195	XXXX	00	
10205	MACADERO GRDN APTS		
	FERNANDEZ Joe	461-3836	9
	LENZ Sheri	461-1897	+0
	LENZ Troy	461-1897	+0
	LILES James B	466-8793	+0
	*MACADERO GARDEN APT	466-0604	5
	PADILLA Julie	461-1493	9
	TRUJILLO Tina	466-7613	+0
	WILLIAMS Kathy	461-9551	+0
10205			
10235	GARZA Tony	461-9635	9
10245	XXXX	00	
10310	APARTMENTS		
	ADKINS Becky	461-4892	+0
	ADKINS Dwayne	461-4892	+0
	CAPPER Chas	466-9390	
	HADLOCK Robert	466-1837	7
	MOORE E J	466-5635	+0
	TATUM Ray T Jr	461-1047	+0
10210			
10320	XXXX	00	
10333	BUILDING		
	*BUILDING BLOCKS	466-1745	9
	*CA ST MNTL ACCNTMG	461-2189	5
	*CA ST MNTL HSP	461-2900	4
	*CA ST MNTL PRENL	461-2654	6
	*CAREY WILLIAM B	466-2651	9
	*EBRAHIM GUL	461-1737	+0
	*JEPPESEN ELECTRIC	461-9636	8
	*MONTGOMERY FISHER	466-5927	8
	*MONTGOMERY ROSS	466-5927	
	*RUNYON JAS	466-7889	2
	*SPIESS CONSTR CO	466-0012	9
	*THIERSEN GERALD R	461-9528	7
10333			
10420	*HUTTON HEIDI PHD	466-5041	7
	*MAHNARU ENN MD	466-6580	
	*RUSSELL PETER R RND	466-5041	5
10890	XXXX	00	
10692	HASTINGS L	466-1402	9
10700	LAMB Raymond	466-7026	8
10706	XXXX	00	
10710	APARTMENTS		
	ALLEN D K	461-9559	8
	BARD Mark	461-3682	
	BARD Yvette	461-3682	9
	BUTTS John H Jr	466-4531	+0
	HOLLOWAY John W 20	466-3761	9
	HORTON Brenda	466-2224	
	HORTON Mike	466-2224	
	KNUCKLES Steve	466-8221	8
	MATTS Bryan	461-3266	+0
	MCSSACHER L	466-5038	+0
	NIELSEN Teresa	466-8221	8
	RING K K	461-9363	9
	WILSON Gail	466-3761	9
10710			
10700	XXXX	00	
10785	COLOMBO G	466-1497	
10805	*DANISH CARE CTR INC	466-0254	+0
	RAPP Edee	461-0839	8
10850	XXXX	00	
10920	*LOST OAK MBL HME PK	461-0721	+0
	NICHOLS A T	466-3916	
10005	*VILLA MAGRTA MBL HM	466-2405	
11145	DIMMITT Brian	461-0665	
	DIMMITT Dena	461-0665	9
	KLEIN Larry	466-2345	+0
	RYAN Lisa	461-6183	+0
11153	*MIRA VISTA APT	461-1143	6
11155	CULBREATH Chadee	466-2848	5
	CULBREATH Edee	466-2848	
	HOUSE Jim	461-0539	+0
	LEE Barbara	461-0384	+0
	MATHENY Ronald	461-0427	+0
11165	BELL Dovra	466-5087	+0
	RUSSELL Tina M	461-3043	9
	WARD Jon	461-0361	+0
	WARD Ray	461-0361	+0
11175	XXXX	00	
11185	FERRY John	461-4671	+0
11195	OANENS Joe	466-9025	+0
	GUIDOTTI Todd	466-9025	+0
	KEENEY John	461-9302	+0
	MCCULLOUGH James	466-4641	+0
11200	HIGHTOWER Lne	461-3748	7
	MARX Jim	461-3748	7
11206	KAIN Sees G	466-4887	9
	LEMASTER Elizabeth	466-9595	+0
	REEL Joan G	466-9595	+0
	STEVENS E	461-9629	+0
11215	BARO S	466-4443	9
	GRASSO Gloria	466-6489	+0
	HENDERSON Un Sek	466-5242	9
	SUMMERS Ashley	466-6489	+0
11803	*ATASCADERO UNTD CH	466-2566	5
	*UNITD METHODIST CH	466-2566	7
11706	XXXX	00	
11908	*CABBAGE PATCH PRESC	461-9195	6
12015	XXXX	00	
12100	GARCIA Frank	466-2890	

Target Street	Cross Street	Source
✓	-	Haines Criss-Cross Directory

SAN RAFAEL RD 1990

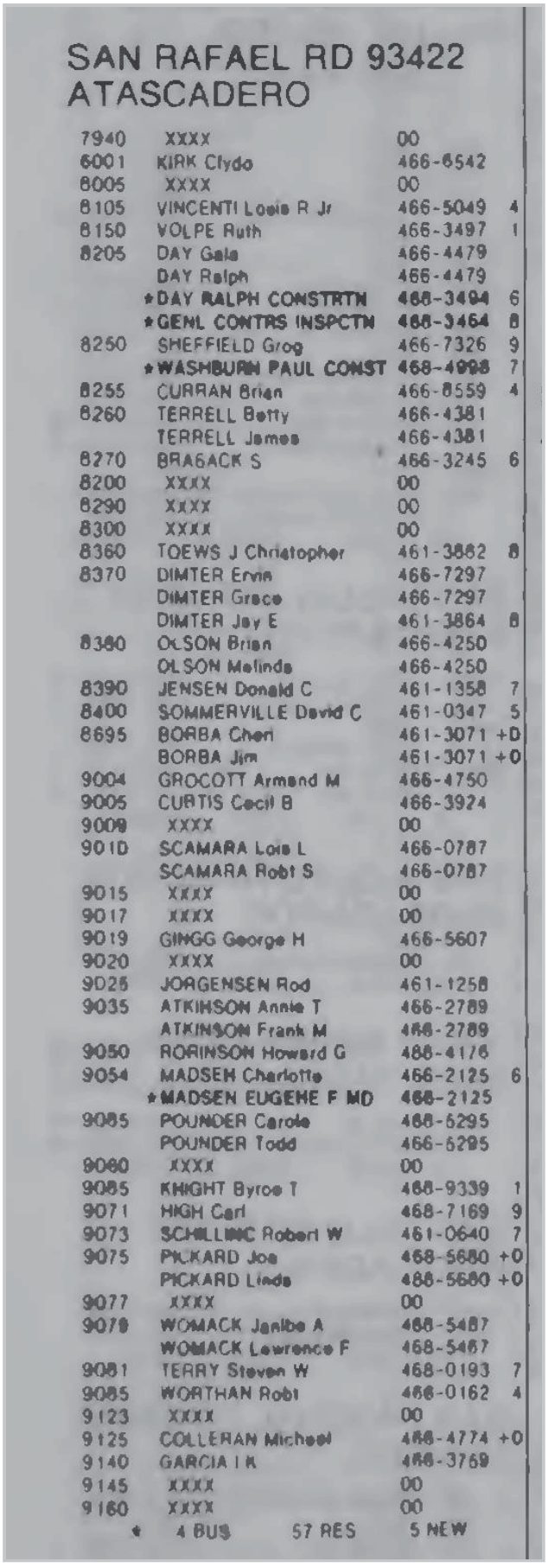

SAN RAFAEL RD 93422
ATASCADERO

7940	XXXX	00	
6001	KIRK Clyde	466-6542	
8005	XXXX	00	
8105	VINCENTI Louis R Jr	466-5049	4
8150	VOLPE Ruth	466-3497	1
8205	DAY Gale	466-4479	
	DAY Ralph	466-4479	
	*DAY RALPH CONSTRTN	466-3494	6
	*GENL CONTRS INSPCTN	466-3464	8
8250	SHEFFIELD Greg	466-7326	9
	*WASHBURN PAUL CONST	466-4998	7
8255	CURRAN Brian	466-8559	4
8260	TERRELL Betty	466-4381	
	TERRELL James	466-4381	
8270	BRAGACK S	466-3245	6
8280	XXXX	00	
8290	XXXX	00	
8300	XXXX	00	
8360	TOEWS J Christopher	461-3882	8
8370	DIMTER Ervin	466-7297	
	DIMTER Grace	466-7297	
	DIMTER Jay E	461-3864	8
8380	OLSON Brian	466-4250	
	OLSON Melinda	466-4250	
8390	JENSEN Donald C	461-1358	7
8400	SOMMERVILLE David C	461-0347	5
8695	BORBA Cheri	461-3071	+D
	BORBA Jim	461-3071	+0
9004	GROCOTT Armand M	466-4750	
9005	CURTIS Cecil B	466-3924	
9008	XXXX	00	
9010	SCAMARA Lois L	466-0787	
	SCAMARA Robt S	466-0787	
9015	XXXX	00	
9017	XXXX	00	
9019	GINGG George H	466-5607	
9020	XXXX	00	
9025	JORGENSEN Rod	461-1258	
9035	ATKINSON Annie T	466-2789	
	ATKINSON Frank M	466-2789	
9050	ROBINSON Howard G	466-4176	
9054	MADSEN Charlotte	466-2125	6
	*MADSEN EUGENE F MD	466-2125	
9065	POUNDER Carole	466-6295	
	POUNDER Todd	466-6295	
9060	XXXX	00	
9065	KNIGHT Byron T	466-9339	1
9071	HIGH Carl	466-7169	9
9073	SCHILLING Robert W	461-0640	7
9075	PICKARD Joe	466-5680	+0
	PICKARD Linda	466-5680	+0
9077	XXXX	00	
9079	WOMACK Janice A	466-5467	
	WOMACK Lawrence F	466-5467	
9081	TERRY Steven W	466-0193	7
9085	WORTHAN Robt	466-0162	4
9123	XXXX	00	
9125	COLLERAN Michael	466-4774	+0
9140	GARCIA I K	466-3769	
9145	XXXX	00	
9160	XXXX	00	

* 4 BUS 57 RES 5 NEW

Target Street	Cross Street	Source
✓	-	Haines Criss-Cross Directory

EL CAMINO REAL 1985

10205	MACADERO GRDN APTS		
	CRANE LINDA A	461-9080	+5
	EMERSON DAVID REV	466-7461	+5
	GANZINOTTI PATRICIA	461-0410	+5
	JOHNSON BARRY A	461-1027	+5
	LILES JAS BLAND	466-1104	+5
	MACADERO GRDN APTS	466-0604	+5
	MATHEWS JACKIE	466-8240	+5
	STEELE JANICE	466-3357	+5
	ZAMARRON JOHNNY RAY	466-7513	+5
10205			
10235	XXXX	00	
10310	APARTMENTS		
	CAPPER CHAS	466-9390	
	CORCORAN MICHAEL J	461-3490	+5
	FOSTER DENNIS A	466-7269	+5
	GREEN MYRON E	466-3078	3
	MOSES CHESTER	466-3149	3
	REEL JEAN G	466-3078	3
10310			
10320	XXXX	00	
10333	CA ST MNTL ACCNTNG	461-2189	+5
	CA ST MNTL HSP	461-2000	4
	CA ST MNTL HSP RSNL	461-2152	4
	DANIELS CHRIS	466-8183	+5
	RUNYON JAS	466-7889	2
10420	KILLORAN MARY LCSW	466-7706	+5
	LACOVARA D J LCSW	466-1343	+5
	MANNARD ENN MD	465-6560	0
	RUSSELL PETER R PHD	466-5641	+5
	WHITEHEAD M PHD	466-5648	+5
10690	NEWTON DONALD B	466-2562	
10700	BROWN N L	461-3395	+5
	HUGHES JIM BOB	466-4266	+5
	NOLAN DAN	466-0214	+5
10705	MULLIN MARK 3D	461-3332	+5
10710	MCCAA CHUCK R	466-7125	+5
10780	JESPERSEN THOM	466-4168	+5
10786	COLOMBO GENEVILVE	466-1497	
10806	MITCHELL C	466-1095	+5
	SWAYZE KATE	466-5878	3
10850	XXXX	00	
10920	NICHOLS A T	466-2918	
10995	VILLA MARGARITA	466-2405	6
11605	ATASCADERO UN METH	466-2566	+5
11706	XXXX	00	
12100	GARCIA FRANK	466-2890	

Target Street	Cross Street	Source
✓	-	Haines Criss-Cross Directory

SAN RAFAEL RD 1985

SAN RAFAEL RD 93422
ATASCADERO

7940	ASHER FRANK L	466-9807	9
8001	KIRK CLYDE	466-6542	9
8105	VINCENTI LOUIS R JR	466-5049	4
8150	VOLPE RUTH	466-3497	1
8250	FORAN M B	466-1739	1
8255	CURRAN BRIAN	466-8559	4
8260	LINSCOTT BRACK L	466-6291	+5
8280	LORENZ DAVID	466-5711	2
8290	PETRIK JAS W DDS	461-1449	+5
8300	HEBRON BRUCE	466-6257	3
8360	SHEASBY RICK	461-3169	4
8370	DIMTER ERVIN	466-7297	2
8380	OLSON BRIAN	466-4250	3
8390	XXXX	00	
8400	SOMMERVILLE DAVID C	461-0347	+5
9000	XXXX	00	
9002	XXXX	00	
9004	GROCOTT ARMAND M	466-4780	8
9005	CURTIS CECIL B	466-3924	9
9009	XXXX	00	
9010	SCAMARA ROBT S	466-0787	
9015	XXXX	00	
9017	XXXX	00	
9019	GINGG GEORGE H	466-5607	0
9020	XXXX	00	
9025	J&J ELECTRIC	461-3828	+5
9035	ATKINSON FRANK M	466-2789	
9050	ROBINSON HOWARD G	466-4176	9
9054	MADSEN EUGENE F MD	466-4884	6
9060	BELL T W	466-8361	+5
9065	KNIGHT BYRON T	466-9339	1
9071	XXXX	00	
9073	PRINCE E L	466-3279	2
9075	GREEN PEGGY L	461-0328	+5
9075½	STREETER BRAD	466-7545	+5
9077	XXXX	00	
9079	WOMACK LAWRENCE F	466-5487	+5
9081	GOBLER ERIC	466-8632	2
9085	WORTMAN ROBT	466-0162	4
9123	XXXX	00	
9125	WORTMAN J EARL	466-2534	9
9140	GARCIA JOHN A	466-3759	
	OREILLY E L	466-1700	
9145	XXXX	00	
9160	XXXX	00	

* 1 BUS 44 RES 8 NEW

Target Street	Cross Street	Source
✓	-	Haines Criss-Cross Directory

EL CAMINO REAL 1981

	ROOT GERALD	466-3218 +1
10205	ATASCADERO APLNC SV	466-9418 7
	GREENE E L	466-5872 9
	HARDEN WAYNE	466-9418 7
	ROBERTS FAIRRIS H	466-5993 +1
	TOMLIN KATHERINE	466-9039 9
10235	BARTLETT MARVIN L	466-5271 0
10245	LEE JO ANN	466-5851 +1
10310	APARTMENTS	
	BLOCK L V	466-5098 +1
	CAPPER CHARLES	466-9390 5
	MANLEY D	466-6104 +1
	MASSEY DENNIS	466-6125 9
	PLATOU ALFRED G	466-3890 0
	YOCOM E M	466-4576 8
10310		
10320	KEEFE C JEAN	466-1247 8
10333	ARMSTRONG M	466-8125 +1
	EGGERS R T	466-6157 +1
10420	CHISHOLM DDGALD MD	466-5826 9
	MANNARD ENN MD	466-6560 0
	RUSSELL PETER R PHD	466-5626 +1
10690	NEWTON DONALD B	466-2562
10700	ALBRIGHT LYNNET	466-8118 +1
	LUBOW P A	466-9785 +1
10705	CLINE ROY C	466-9488 9
10710	XXXX	00
10780	WHITE MICHAEL O	466-4788 8
10785	COLOMBO GENEVIEVE	466-1497
10805	APARTMENTS	
	DANISH CNVLESCNT HM	466-9254
	MCADAM RUBY F	466-0870 +1
	ROBINSON MARY	466-3848 +1
	WILLIAMS FRIEDA	466-1826 +1
	WORDSWORTH ALITA	466-3517 6
10805		
10850	XXXX	00
10920	NICHOLS A T	466-2916
10995	BANNISTER HOWARD S	466-1795 +1
	VILLA MRGRTA M3L HM	466-2405 6
12100	GARCIA FRANK	466-2890
	XXXX	00

Target Street	Cross Street	Source
✓	-	Haines Criss-Cross Directory

SAN RAFAEL RD 1981

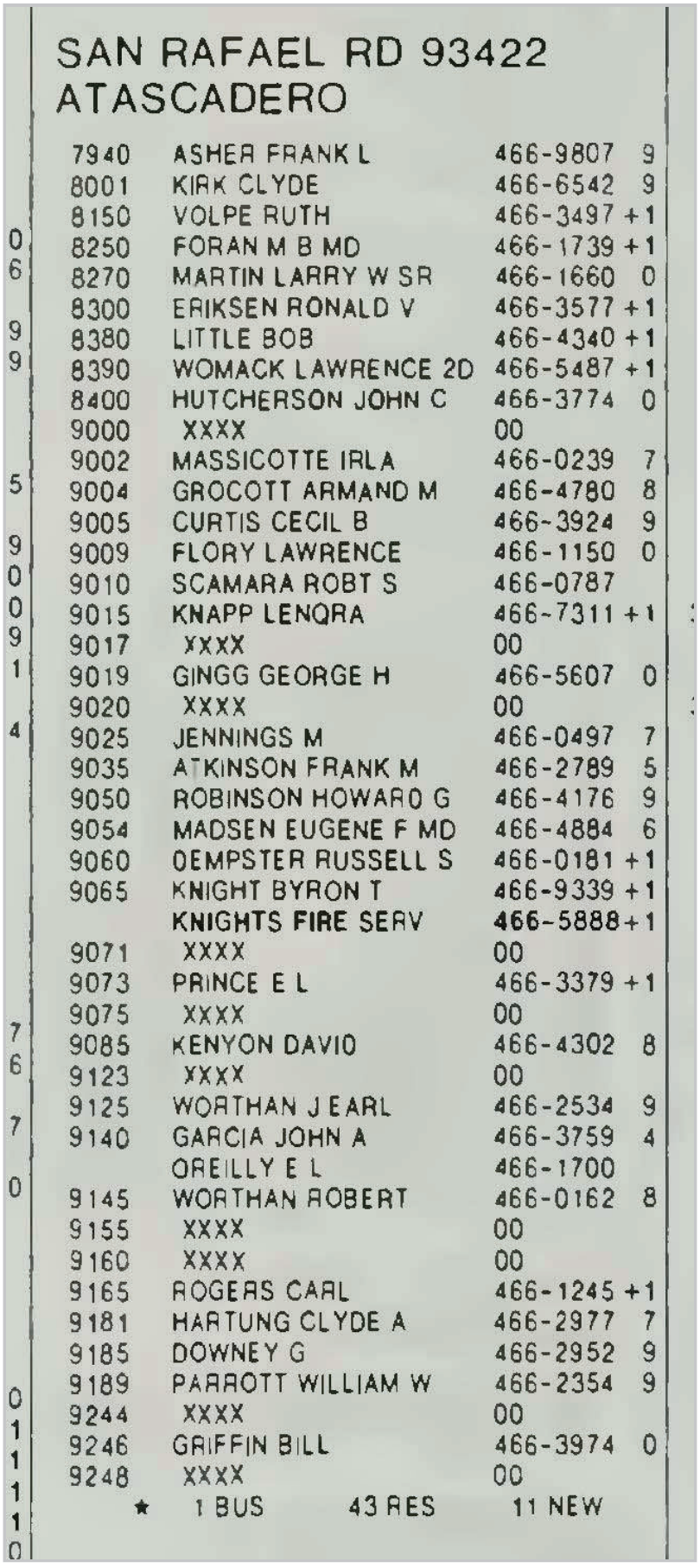

SAN RAFAEL RD 93422
ATASCADERO

7940	ASHER FRANK L	466-9807	9
8001	KIRK CLYDE	466-6542	9
8150	VOLPE RUTH	466-3497	+1
8250	FORAN M B MD	466-1739	+1
8270	MARTIN LARRY W SR	466-1660	0
8300	ERIKSEN RONALD V	466-3577	+1
8380	LITTLE BOB	466-4340	+1
8390	WOMACK LAWRENCE 2D	466-5487	+1
8400	HUTCHERSON JOHN C	466-3774	0
9000	XXXX	00	
9002	MASSICOTTE IRLA	466-0239	7
9004	GROCOTT ARMAND M	466-4780	8
9005	CURTIS CECIL B	466-3924	9
9009	FLORY LAWRENCE	466-1150	0
9010	SCAMARA ROBT S	466-0787	
9015	KNAPP LENORA	466-7311	+1
9017	XXXX	00	
9019	GINGG GEORGE H	466-5607	0
9020	XXXX	00	
9025	JENNINGS M	466-0497	7
9035	ATKINSON FRANK M	466-2789	5
9050	ROBINSON HOWARD G	466-4176	9
9054	MADSEN EUGENE F MD	466-4884	6
9060	DEMPSTER RUSSELL S	466-0181	+1
9065	KNIGHT BYRON T	466-9339	+1
	KNIGHTS FIRE SERV	466-5888	+1
9071	XXXX	00	
9073	PRINCE E L	466-3379	+1
9075	XXXX	00	
9085	KENYON DAVID	466-4302	8
9123	XXXX	00	
9125	WORTHAN J EARL	466-2534	9
9140	GARCIA JOHN A	466-3759	4
	OREILLY E L	466-1700	
9145	WORTHAN ROBERT	466-0162	8
9155	XXXX	00	
9160	XXXX	00	
9165	ROGERS CARL	466-1245	+1
9181	HARTUNG CLYDE A	466-2977	7
9185	DOWNEY G	466-2952	9
9189	PARROTT WILLIAM W	466-2354	9
9244	XXXX	00	
9246	GRIFFIN BILL	466-3974	0
9248	XXXX	00	

★ 1 BUS 43 RES 11 NEW

PSHH Phase I ESA El Camino Real & San Rafael Rd

El Camino Real & San Rafael Rd

ATASCADERO, CA 93422

Inquiry Number: 8242979.4

February 04, 2026

EDR Historical Topo Map Report

with QuadMatch™

6 Armstrong Road, 4th floor
Shelton, CT 06484
Toll Free: 800.352.0050
www.edrnet.com

EDR Historical Topo Map Report

02/04/26

Site Name:	Client Name:
PSHH Phase I ESA El Camino	APTIM
El Camino Real & San Rafael F	1230 Columbia St
ATASCADERO, CA 93422	San Diego, CA 92101
EDR Inquiry # 8242979.4	Contact: Drew Potts

EDR Topographic Map Library has been searched by EDR and maps covering the target property location as provided by APTIM were identified for the years listed below. EDR's Historical Topo Map Report is designed to assist professionals in evaluating potential liability on a target property resulting from past activities. EDRs Historical Topo Map Report includes a search of a collection of public and private color historical topographic maps, dating back to the late 1800s.

Search Results:		*Coordinates:*	
P.O.#	TBD	**Latitude:**	35.459342 35° 27' 34" North
Project:	PSHH - Paseo Paloma Phase I	**Longitude:**	-120.642241 -120° 38' 32" West
		UTM Zone:	Zone 10 North
		UTM X Meters:	713960.08
		UTM Y Meters:	3926539.01
		Elevation:	927.07' above sea level

Maps Provided:

2021	1948
2018	1942
2015	1916
2012	1900
1995	1897
1993	
1965	
1952	

Disclaimer - Copyright and Trademark Notice

This Report contains certain information obtained from a variety of public and other sources reasonably available to Environmental Data Resources, LLC. It cannot be concluded from this Report that coverage information for the target and surrounding properties does not exist from other sources. This Report is provided on an "AS IS", "AS AVAILABLE" basis. NO WARRANTY EXPRESS OR IMPLIED IS MADE WHATSOEVER IN CONNECTION WITH THIS REPORT. ENVIRONMENTAL DATA RESOURCES, LLC AND ITS SUBSIDIARIES, AFFILIATES AND THIRD PARTY SUPPLIERS DISCLAIM ALL WARRANTIES, OF ANY KIND OR NATURE, EXPRESS OR IMPLIED, ARISING OUT OF OR RELATED TO THIS REPORT OR ANY OF THE DATA AND INFORMATION PROVIDED IN THIS REPORT, INCLUDING WITHOUT LIMITATION, ANY WARRANTIES REGARDING ACCURACY, QUALITY, CORRECTNESS, COMPLETENESS, COMPREHENSIVENESS, SUITABILITY, MERCHANTABILITY, FITNESS FOR A PARTICULAR PURPOSE, TITLE, NON-INFRINGEMENT, MISAPPROPRIATION, OR OTHERWISE. ALL RISK IS ASSUMED BY THE USER. IN NO EVENT SHALL ENVIRONMENTAL DATA RESOURCES, LLC OR ITS SUBSIDIARIES, AFFILIATES OR THIRD PARTY SUPPLIERS BE LIABLE TO ANYONE FOR ANY DIRECT, INCIDENTAL, INDIRECT, SPECIAL, CONSEQUENTIAL OR OTHER DAMAGES OF ANY TYPE OR KIND (INCLUDING BUT NOT LIMITED TO LOSS OF PROFITS, LOSS OF USE, OR LOSS OF DATA), ARISING OUT OF OR IN ANY WAY CONNECTED WITH THIS REPORT OR ANY OF THE DATA AND INFORMATION PROVIDED IN THIS REPORT. Any analyses, estimates, ratings, environmental risk levels, or risk codes provided in this Report are provided for illustrative purposes only, and are not intended to provide, nor should they be interpreted as providing any facts regarding, or prediction or forecast of, any environmental risk for any property. Only an assessment performed by a qualified environmental professional can provide findings, opinions or conclusions regarding the environmental risk or conditions in, on or at any property.

Copyright 2026 by Environmental Data Resources, Inc. All rights reserved. Reproduction in any media or format, in whole or in part, of any report or map of Environmental Data Resources, Inc., or its affiliates, is prohibited without prior written permission.

EDR and its logos (including Sanborn and Sanborn Map) are trademarks of Environmental Data Resources, LLC or its affiliates. All other trademarks used herein are the property of their respective owners.

Topo Sheet Key

This EDR Topo Map Report is based upon the following USGS topographic map sheets.

2021 Source Sheets



Atascadero
2021
7.5-minute, 24000



Santa Margarita
2021
7.5-minute, 24000

2018 Source Sheets



Atascadero
2018
7.5-minute, 24000



Santa Margarita
2018
7.5-minute, 24000

2015 Source Sheets



Atascadero
2015
7.5-minute, 24000



Santa Margarita
2015
7.5-minute, 24000

2012 Source Sheets



Atascadero
2012
7.5-minute, 24000



Santa Margarita
2012
7.5-minute, 24000

Topo Sheet Key

This EDR Topo Map Report is based upon the following USGS topographic map sheets.

1995 Source Sheets

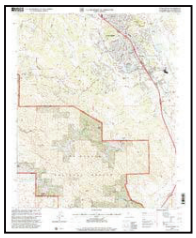

Atascadero
1995
7.5-minute, 24000
Aerial Photo Revised 1994

1993 Source Sheets



Santa Margarita
1993
7.5-minute, 24000
Aerial Photo Revised 1987



Atascadero
1993
7.5-minute, 24000
Aerial Photo Revised 1988

1965 Source Sheets



Atascadero
1965
7.5-minute, 24000
Aerial Photo Revised 1963



Santa Margarita
1965
7.5-minute, 24000
Aerial Photo Revised 1963

1952 Source Sheets



San Luis Obispo
1952
15-minute, 62500

Topo Sheet Key

This EDR Topo Map Report is based upon the following USGS topographic map sheets.

1948 Source Sheets



SAN LUIS OBISPO
1948
15-minute, 50000

1942 Source Sheets



San Luis Obispo
1942
15-minute, 62500

1916 Source Sheets



SAN LUIS OBISPO
1916
15-minute, 62500

1900 Source Sheets



San Luis
1900
30-minute, 125000

Topo Sheet Key

This EDR Topo Map Report is based upon the following USGS topographic map sheets.

1897 Source Sheets



San Luis Obispo
1897
15-minute, 62500

Historical Topo Map

2021

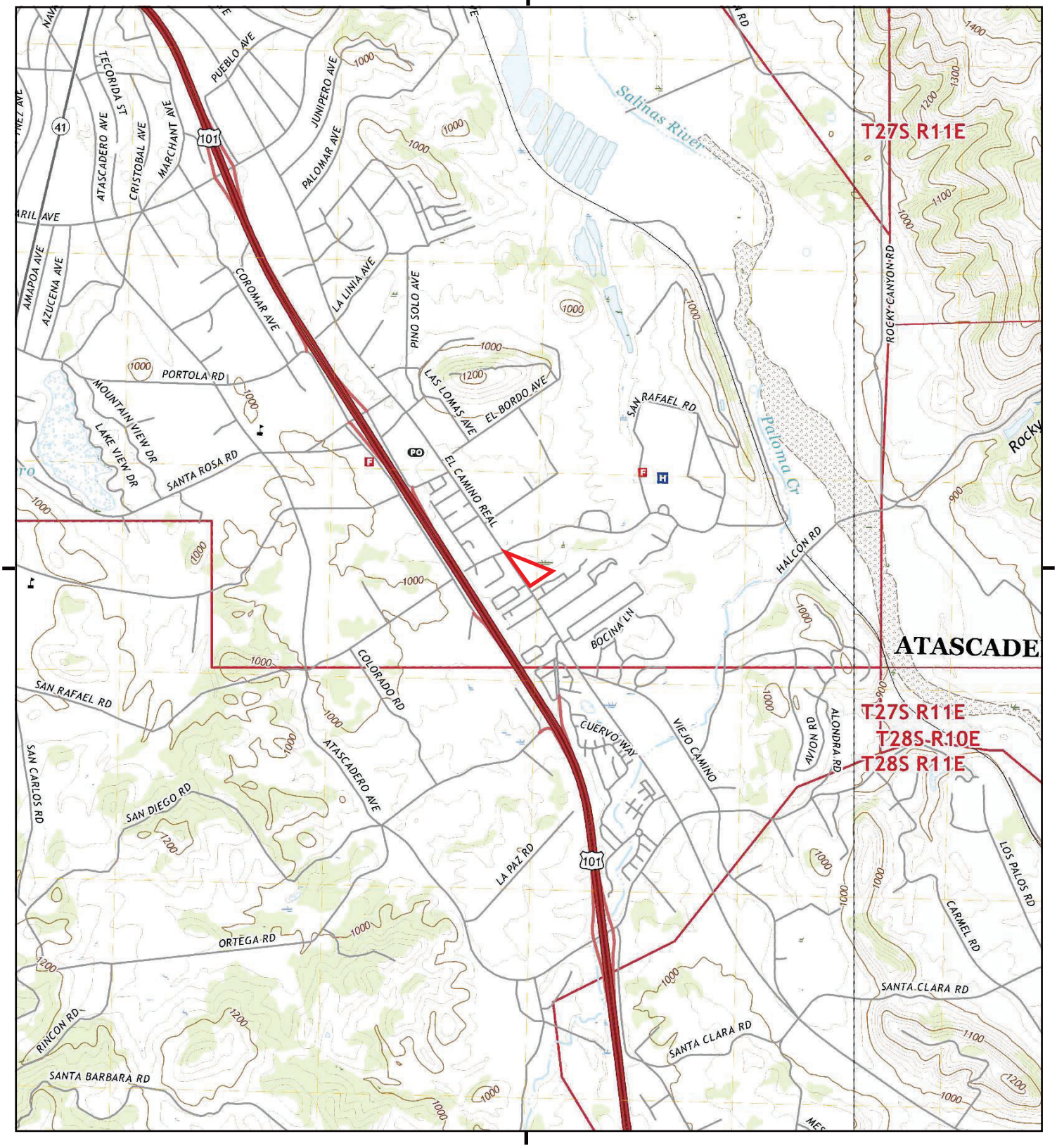

This report includes information from the following map sheet(s).

0 Miles 0.25 0.5 1 1.5

NW N NE
W E
SW S SE

TP, Atascadero, 2021, 7.5-minute
E, Santa Margarita, 2021, 7.5-minute

SITE NAME: PSHH Phase I ESA El Camino Real & Sa
ADDRESS: El Camino Real & San Rafael Rd
ATASCADERO, CA 93422
CLIENT: APTIM

N

Historical Topo Map

2018

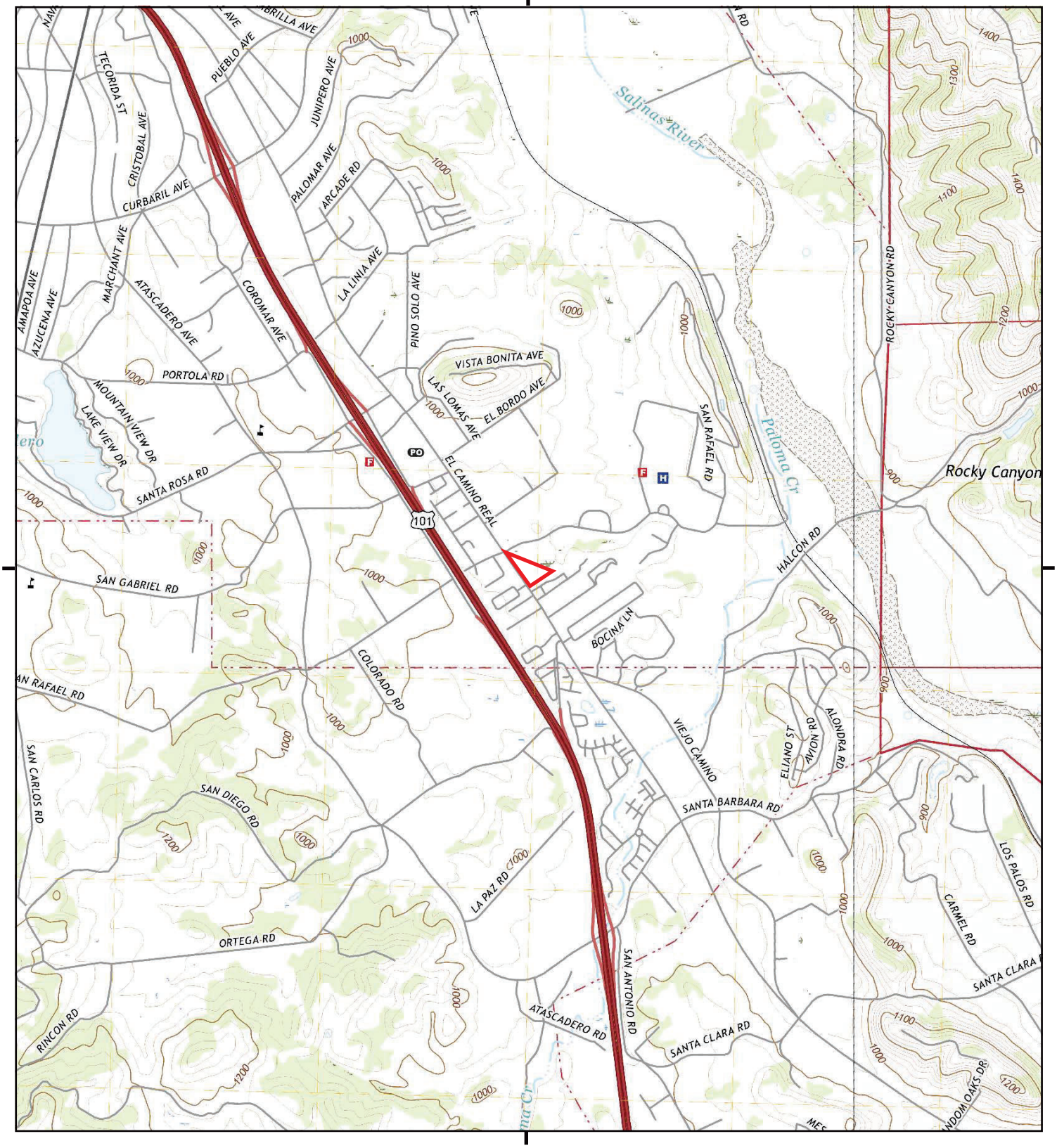

This report includes information from the following map sheet(s).

0 Miles 0.25 0.5 1 1.5

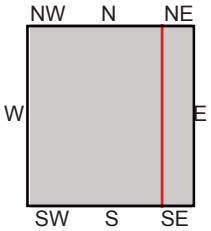

TP, Atascadero, 2018, 7.5-minute
E, Santa Margarita, 2018, 7.5-minute

SITE NAME: PSHH Phase I ESA El Camino Real & Sa
ADDRESS: El Camino Real & San Rafael Rd
ATASCADERO, CA 93422
CLIENT: APTIM

N

Historical Topo Map

2015

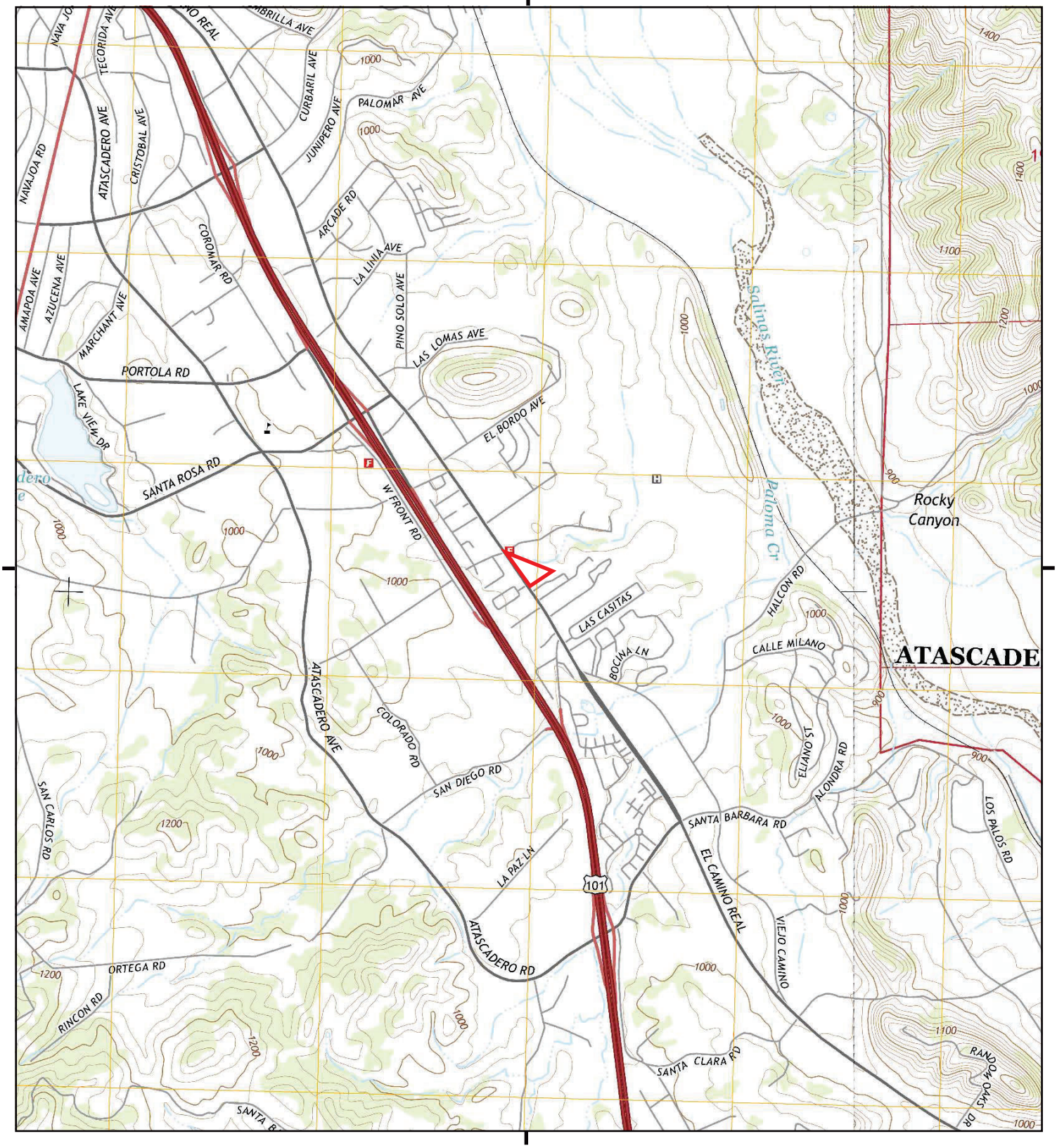

This report includes information from the following map sheet(s).

0 Miles 0.25 0.5 1 1.5

NW N NE
W E
SW S SE

TP, Atascadero, 2015, 7.5-minute
E, Santa Margarita, 2015, 7.5-minute

SITE NAME: PSHH Phase I ESA El Camino Real & Sa
ADDRESS: El Camino Real & San Rafael Rd
ATASCADERO, CA 93422
CLIENT: APTIM

N

Historical Topo Map

2012

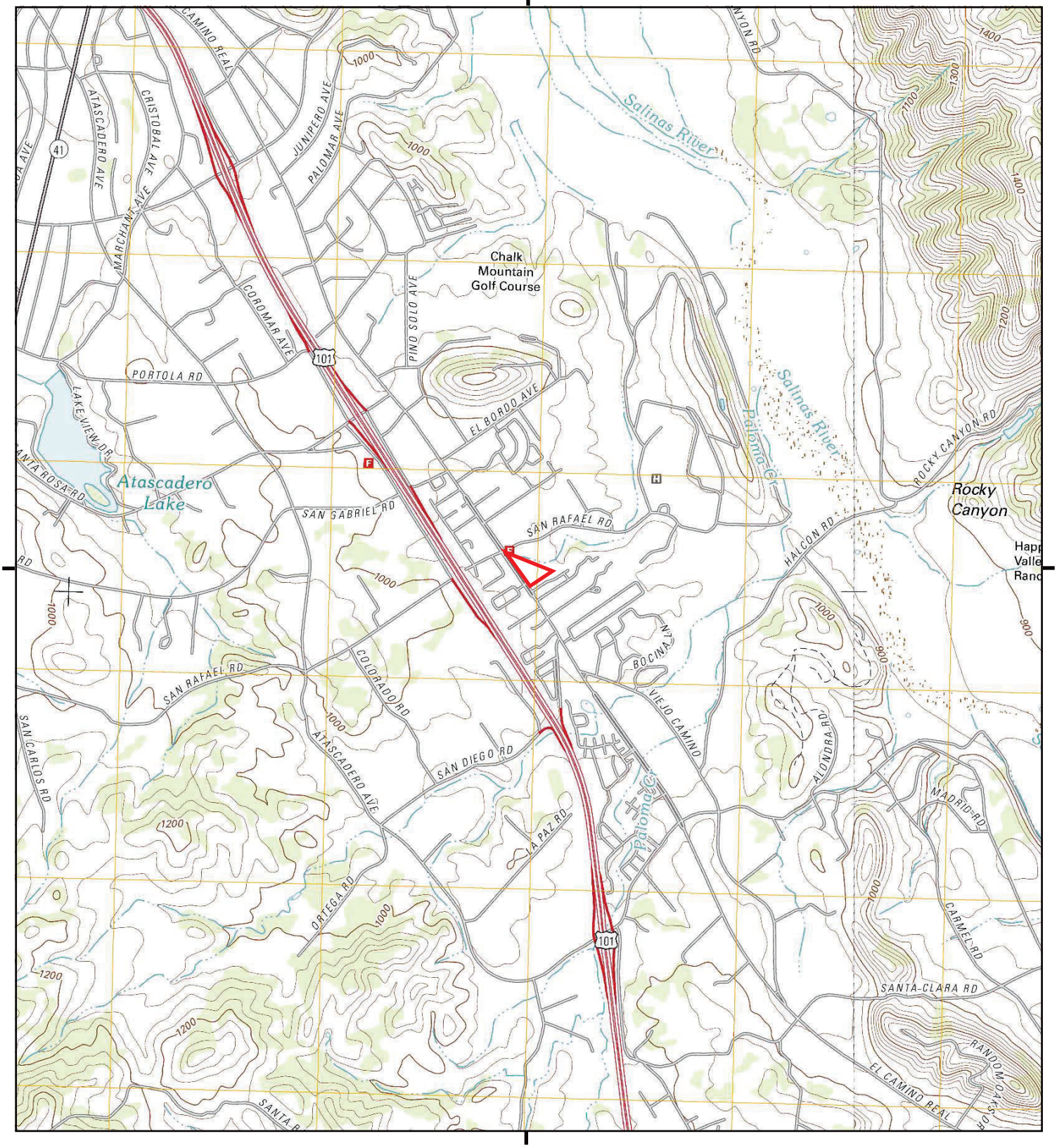

This report includes information from the following map sheet(s).

0 Miles 0.25 0.5 1 1.5

NW N NE
W E
SW S SE

TP, Atascadero, 2012, 7.5-minute
E, Santa Margarita, 2012, 7.5-minute

SITE NAME: PSHH Phase I ESA El Camino Real & Sa
ADDRESS: El Camino Real & San Rafael Rd
ATASCADERO, CA 93422
CLIENT: APTIM

N

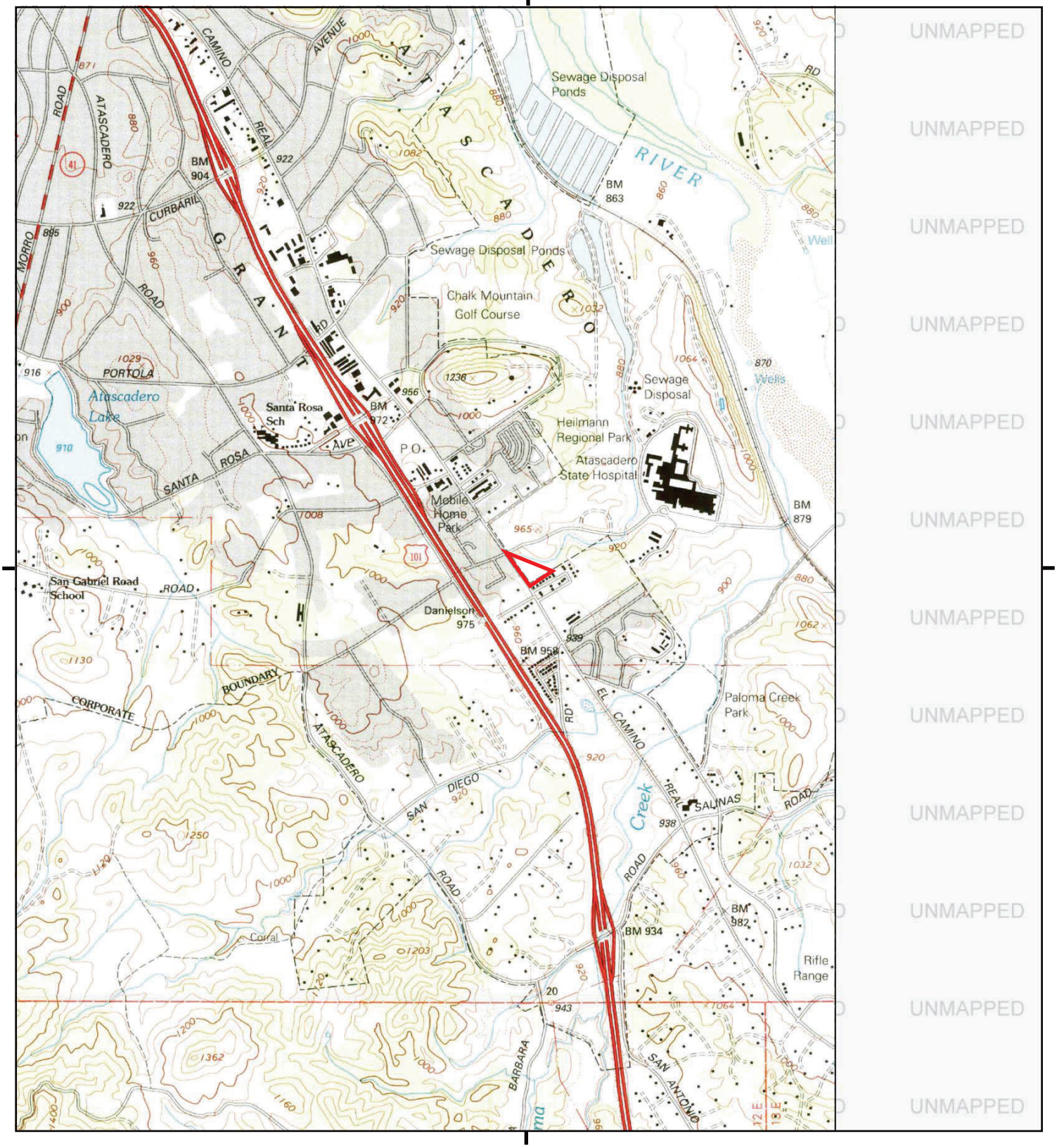

This report includes information from the following map sheet(s).

0 Miles 0.25 0.5 1 1.5

NW N NE
W E
SW S SE

TP, Atascadero, 1995, 7.5-minute

SITE NAME: PSHH Phase I ESA El Camino Real & Sa
ADDRESS: El Camino Real & San Rafael Rd
ATASCADERO, CA 93422
CLIENT: APTIM

N

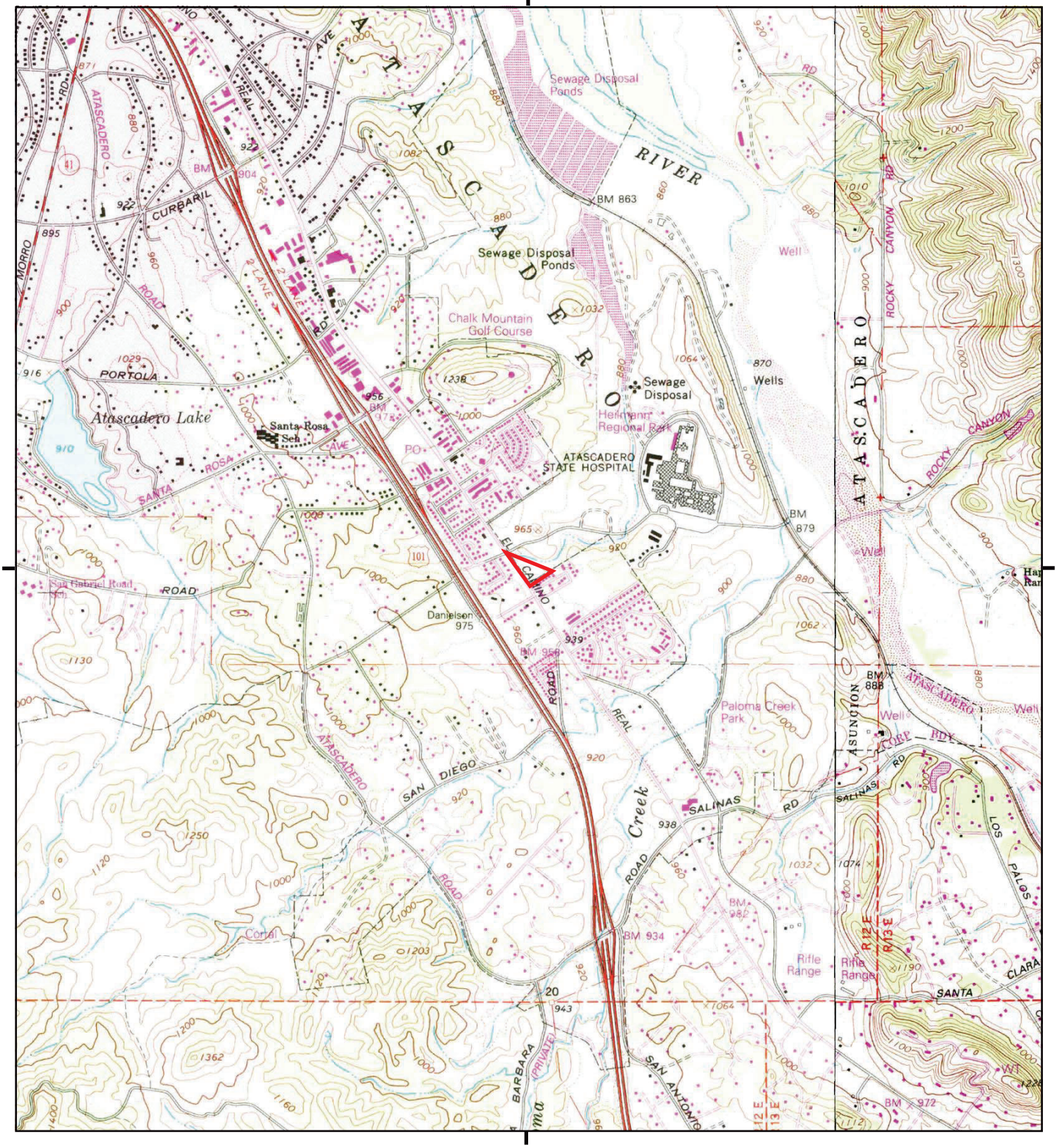

This report includes information from the following map sheet(s).

0 Miles 0.25 0.5 1 1.5

NW N NE
W E
SW S SE

TP, Atascadero, 1993, 7.5-minute
E, Santa Margarita, 1993, 7.5-minute

SITE NAME: PSHH Phase I ESA El Camino Real & Sa
ADDRESS: El Camino Real & San Rafael Rd
ATASCADERO, CA 93422
CLIENT: APTIM

N

Historical Topo Map

1965

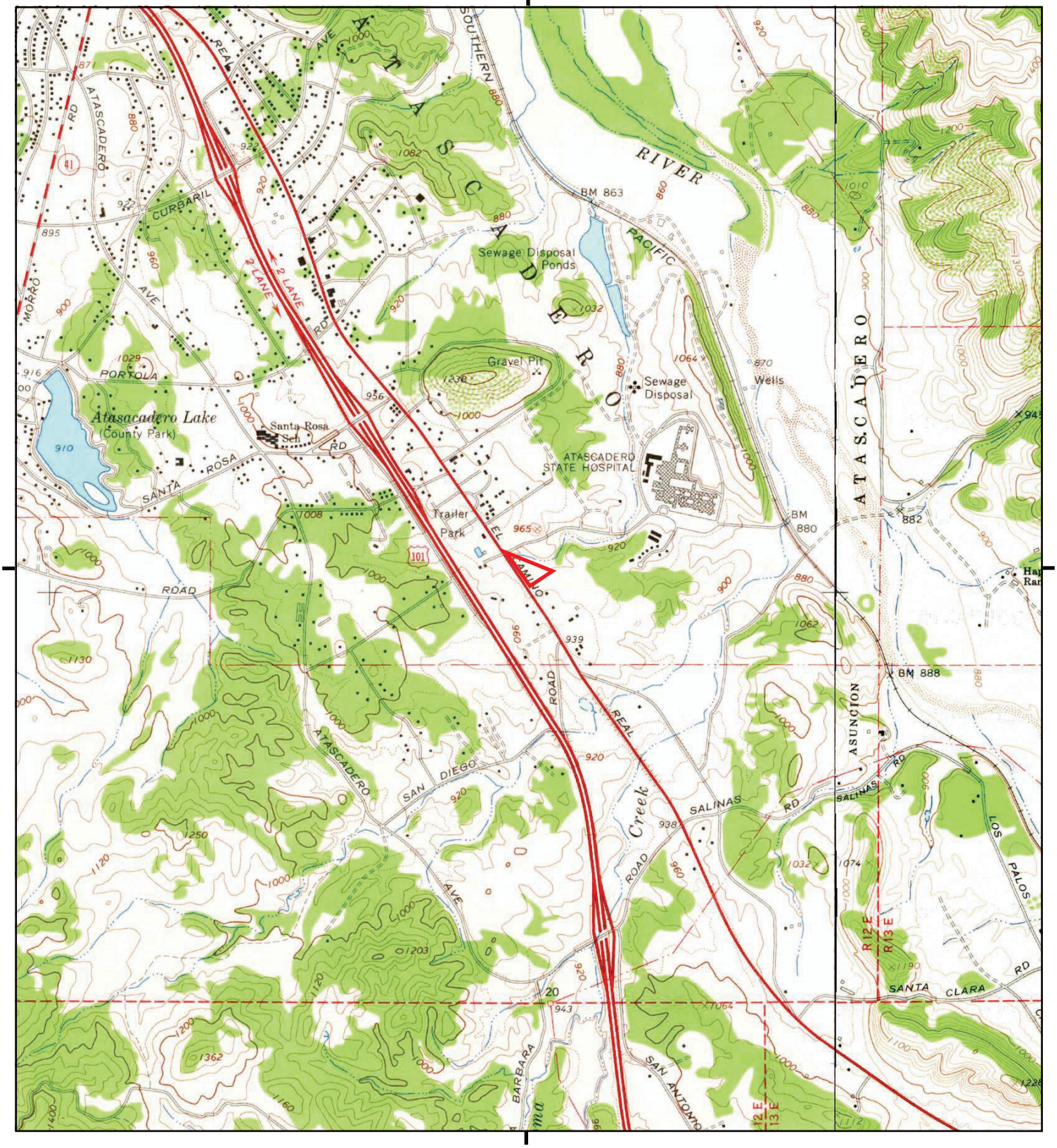

This report includes information from the following map sheet(s).

0 Miles 0.25 0.5 1 1.5

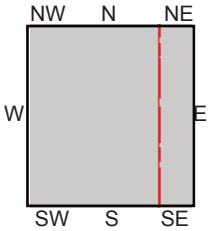

TP, Atascadero, 1965, 7.5-minute
E, Santa Margarita, 1965, 7.5-minute

SITE NAME: PSHH Phase I ESA El Camino Real & Sa
ADDRESS: El Camino Real & San Rafael Rd
ATASCADERO, CA 93422
CLIENT: APTIM

N

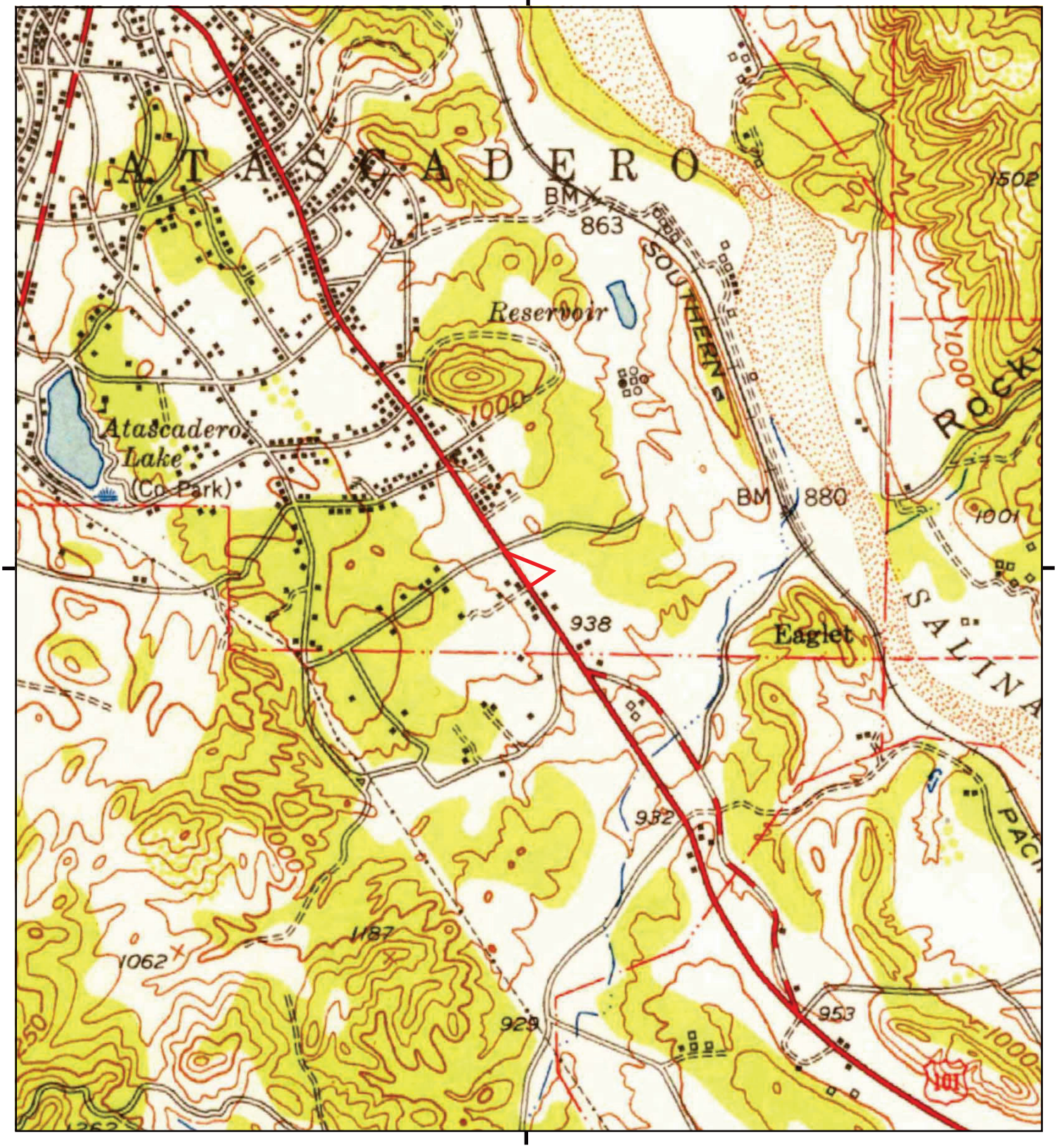

This report includes information from the following map sheet(s).

0 Miles 0.25 0.5 1 1.5

NW N NE
W E
SW S SE

TP, San Luis Obispo, 1952, 15-minute

SITE NAME: PSHH Phase I ESA El Camino Real & Sa
ADDRESS: El Camino Real & San Rafael Rd
ATASCADERO, CA 93422
CLIENT: APTIM

N



This report includes information from the following map sheet(s).

0 Miles 0.25 0.5 1 1.5

NW N NE
W E
SW S SE

TP, SAN LUIS OBISPO, 1948, 15-minute

SITE NAME: PSHH Phase I ESA El Camino Real & Sa
ADDRESS: El Camino Real & San Rafael Rd
ATASCADERO, CA 93422
CLIENT: APTIM

N



This report includes information from the following map sheet(s).

0 Miles 0.25 0.5 1 1.5

NW N NE
W E
SW S SE

TP, San Luis Obispo, 1942, 15-minute

SITE NAME: PSHH Phase I ESA El Camino Real & Sa
ADDRESS: El Camino Real & San Rafael Rd
ATASCADERO, CA 93422
CLIENT: APTIM

N

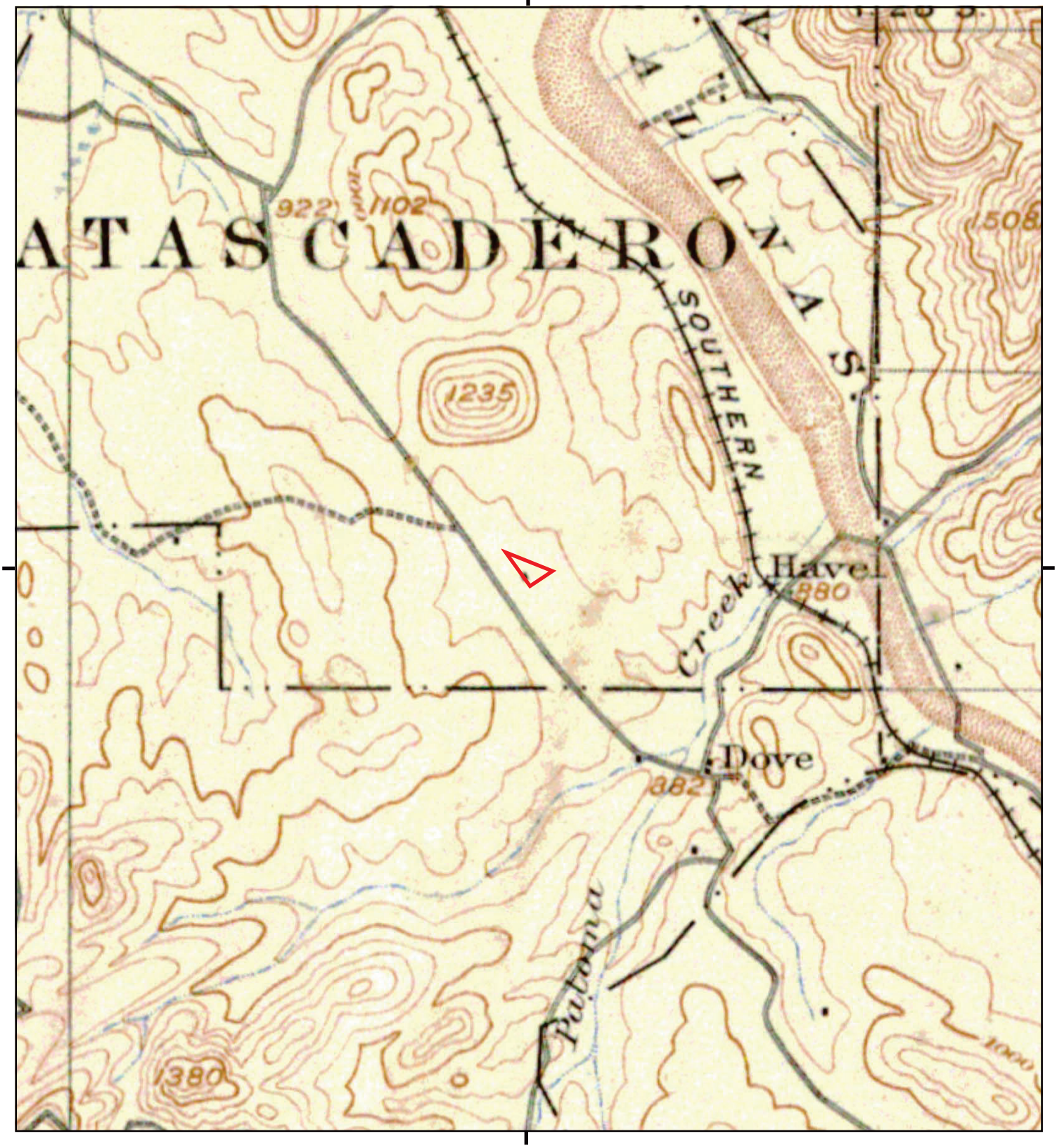

This report includes information from the following map sheet(s).

0 Miles 0.25 0.5 1 1.5

NW N NE
W E
SW S SE

TP, SAN LUIS OBISPO, 1916, 15-minute

SITE NAME: PSHH Phase I ESA El Camino Real & Sa
ADDRESS: El Camino Real & San Rafael Rd
ATASCADERO, CA 93422
CLIENT: APTIM

N

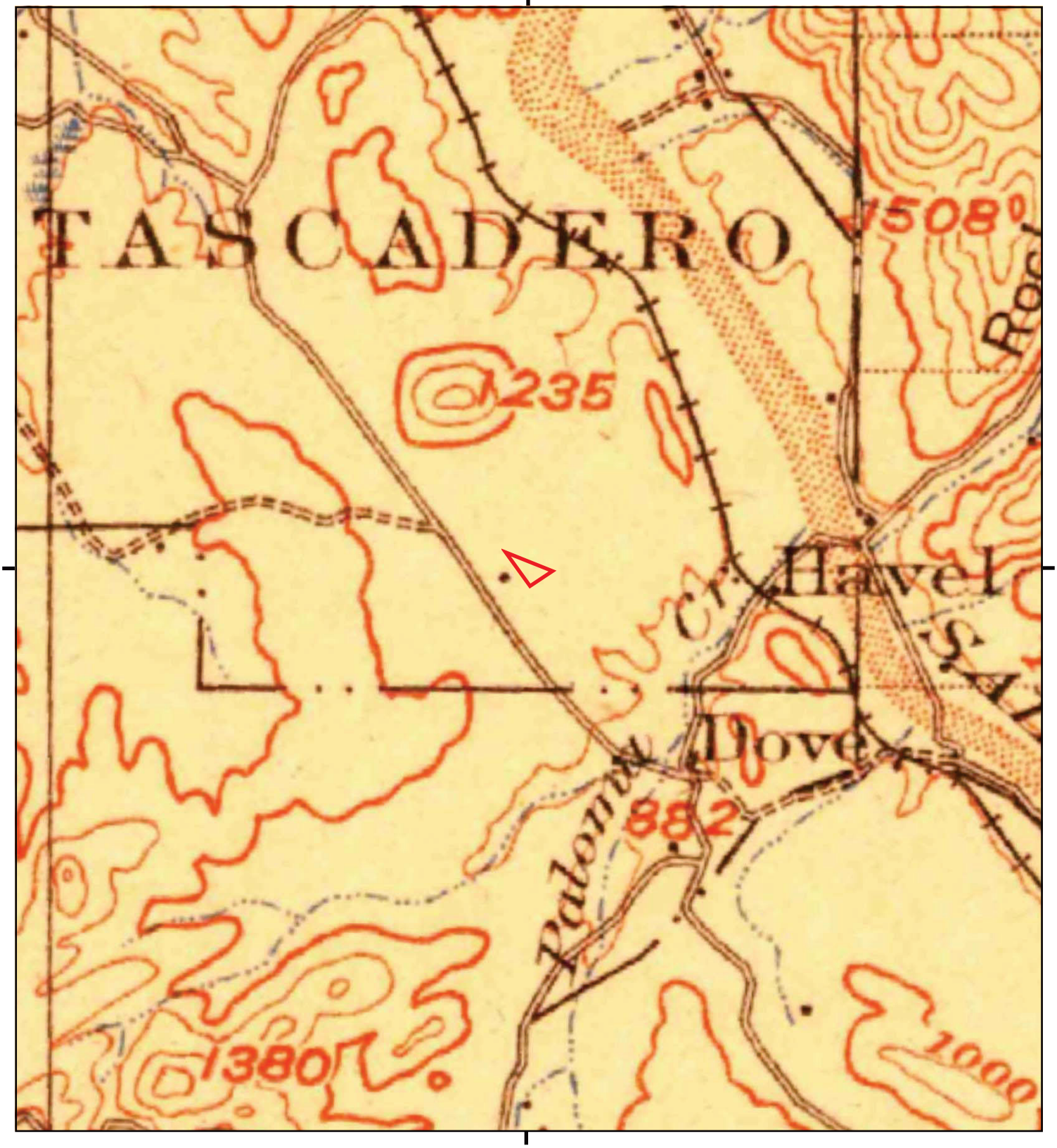

This report includes information from the following map sheet(s).

0 Miles 0.25 0.5 1 1.5

NW N NE
W E
SW S SE

TP, San Luis, 1900, 30-minute

SITE NAME: PSHH Phase I ESA El Camino Real & Sa
ADDRESS: El Camino Real & San Rafael Rd
ATASCADERO, CA 93422
CLIENT: APTIM

N



This report includes information from the following map sheet(s).

0 Miles 0.25 0.5 1 1.5

NW N NE
W E
SW S SE

TP, San Luis Obispo, 1897, 15-minute

SITE NAME: PSHH Phase I ESA El Camino Real & Sa
ADDRESS: El Camino Real & San Rafael Rd
ATASCADERO, CA 93422
CLIENT: APTIM

N

Appendix E
Supporting Documents, Including EDR Tax Records, and Lien & AUI Reports

PSHH PHASE I ESA EL CAMINO REAL & SAN RAFAEL RD
EL CAMINO REAL & SAN RAFAEL RD
ATASCADERO, CA 93422

Inquiry Number: 8242979.7S
FEBRUARY 5, 2026

EDR Environmental Lien and AUL Search

6 Armstrong Road, 4th floor
Shelton, CT 06484
Toll Free: 800.352.0050
www.edrnet.com

EDR Environmental Lien and AUL Search

The EDR Environmental Lien Search Report provides results from a search of available current land title records for environmental cleanup liens and other activity and use limitations, such as engineering controls and institutional controls.

A network of professional, trained researchers, following established procedures, uses client supplied address and/or parcel information to:

- search for parcel information and/or legal description
- search for ownership information
- research official land title documents recorded at jurisdictional agencies such as recorders' offices, registries of deeds, county clerks' offices, etc
- search for publicly available environmental encumbering instrument(s) filed on or after the recording of the current deed; between the recording of the current deed and present
- provide a copy of any environmental encumbrance(s)
- provide a copy of the current deed when available

Thank you for your business.
Please contact EDR at 1-800-352-0050
with any questions or comments.

Disclaimer – Copyright and Trademark Notice

This Report contains certain information obtained from a variety of public and other sources reasonably available to Environmental Data Resources, LLC and AFX Research, LLC. It cannot be concluded from this Report that coverage information for the target and surrounding properties does not exist from other sources. This Report is provided on an "AS IS", "AS AVAILABLE" basis. NO WARRANTY EXPRESS OR IMPLIED IS MADE WHATSOEVER IN CONNECTION WITH THIS REPORT. ENVIRONMENTAL DATA RESOURCES, LLC AND ITS SUBSIDIARIES, AFFILIATES AND THIRD PARTY SUPPLIERS DISCLAIM ALL WARRANTIES, OF ANY KIND OR NATURE, EXPRESS OR IMPLIED, ARISING OUT OF OR RELATED TO THIS REPORT OR ANY OF THE DATA AND INFORMATION PROVIDED IN THIS REPORT, INCLUDING WITHOUT LIMITATION, ANY WARRANTIES REGARDING ACCURACY, QUALITY, CORRECTNESS, COMPLETENESS, COMPREHENSIVENESS, SUITABILITY, MERCHANTABILITY, FITNESS FOR A PARTICULAR PURPOSE, TITLE, NON-INFRINGEMENT, MISAPPROPRIATION, OR OTHERWISE. ALL RISK IS ASSUMED BY THE USER. IN NO EVENT SHALL ENVIRONMENTAL DATA RESOURCES, LLC OR ITS SUBSIDIARIES, AFFILIATES OR THIRD PARTY SUPPLIERS BE LIABLE TO ANYONE FOR ANY DIRECT, INCIDENTAL, INDIRECT, SPECIAL, CONSEQUENTIAL OR OTHER DAMAGES OF ANY TYPE OR KIND (INCLUDING BUT NOT LIMITED TO LOSS OF PROFITS, LOSS OF USE, OR LOSS OF DATA), ARISING OUT OF OR IN ANY WAY CONNECTED WITH THIS REPORT OR ANY OF THE DATA AND INFORMATION PROVIDED IN THIS REPORT. Any analyses, estimates, ratings, environmental risk levels, or risk codes provided in this Report are provided for illustrative purposes only, and are not intended to provide, nor should they be interpreted as providing any facts regarding, or prediction or forecast of, any environmental risk for any property. Only an assessment performed by a qualified environmental professional can provide findings, opinions or conclusions regarding the environmental risk or conditions in, on or at any property.

Copyright 2026 by Environmental Data Resources, LLC. All rights reserved. Reproduction in any media or format, in whole or in part, of any report or map of Environmental Data Resources, LLC, or its affiliates, is prohibited without prior written permission.

EDR and its logos (including Sanborn and Sanborn Map) are trademarks of Environmental Data Resources, LLC or its affiliates. All other trademarks used herein are the property of their respective owners.

EDR Environmental Lien and AUL Search

TARGET PROPERTY INFORMATION

ADDRESS

PSHH PHASE I ESA EL CAMINO REAL & SAN RAFAEL RD

EL CAMINO REAL & SAN RAFAEL RD

ATASCADERO, CA 93422

RESEARCH SOURCE

JUDICIAL RECORDS ***NOT*** SEARCHED. BASED ON AVAILABLE INFORMATION EVALUATED BY THE TITLE SEARCH PROFESSIONAL, THE JURISDICTION ***DOES NOT*** REQUIRE A SEARCH OF JUDICIAL RECORDS IN ORDER TO IDENTIFY ENVIRONMENTAL LIENS.

Source 1: SAN LUIS OBISPO COUNTY RECORDER'S OFFICE

Source 2: CALIFORNIA ENVIRONMENTAL PROTECTION AGENCY

Source 3: UNITED STATES ENVIRONMENTAL PROTECTION AGENCY

PROPERTY INFORMATION

Legal Description:	040.00AC FARM,LOTS 5, 6, 7 AND 8, BLOCK 7, MAP OF EAGLET NO. 2,
Current Owner:	STATE OF CALIFORNIA
Property Identifiers:	045-461-003
Comments:	NO DEED FOUND 1980 - PRESENT.

EDR Environmental Lien and AUL Search

ENVIRONMENTAL LIEN

Environmental Lien: Found ☐ Not Found ☒

Comments: NONE IDENTIFIED.

OTHER ACTIVITY AND USE LIMITATIONS (AULS)

Other AUL's: Found ☐ Not Found ☒

Comments: NONE IDENTIFIED.

EDR Environmental Lien and AUL Search

MISCELLANEOUS

Comments: NONE IDENTIFIED.

PSHH Phase I ESA El Camino Real & San Rafael Rd
El Camino Real & San Rafael Rd
ATASCADERO, CA 93422

Inquiry Number: 8242979.6
February 04, 2026

The EDR Property Tax Map Report

Environmental Data Resources Inc

6 Armstrong Road
Shelton, CT 06484
800.352.0050
www.edrnet.com

EDR Property Tax Map Report

Environmental Data Resources, Inc.'s EDR Property Tax Map Report is designed to assist environmental professionals in evaluating potential environmental conditions on a target property by understanding property boundaries and other characteristics. The report includes a search of available property tax maps, which include information on boundaries for the target property and neighboring properties, addresses, parcel identification numbers, as well as other data typically used in property location and identification.

NO COVERAGE

Thank you for your business.
Please contact EDR at 1-800-352-0050
with any questions or comments.

Disclaimer - Copyright and Trademark Notice

This Report contains certain information obtained from a variety of public and other sources reasonably available to Environmental Data Resources, Inc. It cannot be concluded from this Report that coverage information for the target and surrounding properties does not exist from other sources. **NO WARRANTY EXPRESSED OR IMPLIED, IS MADE WHATSOEVER IN CONNECTION WITH THIS REPORT. ENVIRONMENTAL DATA RESOURCES, INC. SPECIFICALLY DISCLAIMS THE MAKING OF ANY SUCH WARRANTIES, INCLUDING WITHOUT LIMITATION, MERCHANTABILITY OR FITNESS FOR A PARTICULAR USE OR PURPOSE. ALL RISK IS ASSUMED BY THE USER. IN NO EVENT SHALL ENVIRONMENTAL DATA RESOURCES, INC. BE LIABLE TO ANYONE, WHETHER ARISING OUT OF ERRORS OR OMISSIONS, NEGLIGENCE, ACCIDENT OR ANY OTHER CAUSE, FOR ANY LOSS OR DAMAGE, INCLUDING, WITHOUT LIMITATION, SPECIAL, INCIDENTAL, CONSEQUENTIAL, OR EXEMPLARY DAMAGES. ANY LIABILITY ON THE PART OF ENVIRONMENTAL DATA RESOURCES, INC. IS STRICTLY LIMITED TO A REFUND OF THE AMOUNT PAID FOR THIS REPORT.** Purchaser accepts this Report "AS IS". Any analyses, estimates, ratings, environmental risk levels or risk codes provided in this Report are provided for illustrative purposes only, and are not intended to provide, nor should they be interpreted as providing any facts regarding, or prediction orforecast of, any environmental risk for any property. Only a Phase I Environmental Site Assessment performed by an environmental professional can provide information regarding the environmental risk for any property. Additionally, the information provided in this Report is not to be construed as legal advice.

Copyright 2022 by Environmental Data Resources, Inc. All rights reserved. Reproduction in any media or format, in whole or in part, of any report or map of Environmental Data Resources, Inc. or its affiliates is prohibited without prior written permission.

EDR and its logos (including Sanborn and Sanborn Map) are trademarks of Environmental Data Resources, Inc. or its affiliates. All other trademarks used herein are the property of their respective owners.

PSHH Phase I ESA El Camino Real & San Rafael Rd
El Camino Real & San Rafael Rd
ATASCADERO, CA 93422

Inquiry Number: 8242979.8
February 04, 2026

EDR Building Permit Report

Target Property and Adjoining Properties

Environmental Data Resources Inc

6 Armstrong Road
Shelton, CT 06484
800.352.0050
www.edrnet.com

TABLE OF CONTENTS

SECTION

About This Report

Executive Summary

Findings

Glossary

Thank you for your business.
Please contact EDR at 1-800-352-0050
with any questions or comments.

Disclaimer - Copyright and Trademark Notice

This Report contains certain information obtained from a variety of public and other sources reasonably available to Environmental Data Resources, LLC. It cannot be concluded from this Report that coverage information for the target and surrounding properties does not exist from other sources. This Report is provided on an "AS IS", "AS AVAILABLE" basis. **NO WARRANTY EXPRESS OR IMPLIED IS MADE WHATSOEVER IN CONNECTION WITH THIS REPORT. ENVIRONMENTAL DATA RESOURCES, LLC AND ITS SUBSIDIARIES, AFFILIATES AND THIRD PARTY SUPPLIERS DISCLAIM ALL WARRANTIES, OF ANY KIND OR NATURE, EXPRESS OR IMPLIED, ARISING OUT OF OR RELATED TO THIS REPORT OR ANY OF THE DATA AND INFORMATION PROVIDED IN THIS REPORT, INCLUDING WITHOUT LIMITATION, ANY WARRANTIES REGARDING ACCURACY, QUALITY, CORRECTNESS, COMPLETENESS, COMPREHENSIVENESS, SUITABILITY, MERCHANTABILITY, FITNESS FOR A PARTICULAR PURPOSE, TITLE, NON-INFRINGEMENT, MISAPPROPRIATION, OR OTHERWISE. ALL RISK IS ASSUMED BY THE USER. IN NO EVENT SHALL ENVIRONMENTAL DATA RESOURCES, LLC OR ITS SUBSIDIARIES, AFFILIATES OR THIRD PARTY SUPPLIERS BE LIABLE TO ANYONE FOR ANY DIRECT, INCIDENTAL, INDIRECT, SPECIAL, CONSEQUENTIAL OR OTHER DAMAGES OF ANY TYPE OR KIND (INCLUDING BUT NOT LIMITED TO LOSS OF PROFITS, LOSS OF USE, OR LOSS OF DATA), ARISING OUT OF OR IN ANY WAY CONNECTED WITH THIS REPORT OR ANY OF THE DATA AND INFORMATION PROVIDED IN THIS REPORT.** Any analyses, estimates, ratings, environmental risk levels, or risk codes provided in this Report are provided for illustrative purposes only, and are not intended to provide, nor should they be interpreted as providing any facts regarding, or prediction or forecast of, any environmental risk for any property. Only an assessment performed by a qualified environmental professional can provide findings, opinions or conclusions regarding the environmental risk or conditions in, on or at any property.

Copyright 2023 by Environmental Data Resources, LLC. All rights reserved. Reproduction in any media or format, in whole or in part, of any report or map of Environmental Data Resources, LLC, or its affiliates, is prohibited without prior written permission.

EDR and its logos (including Sanborn and Sanborn Map) are trademarks of Environmental Data Resources, LLC or its affiliates. All other trademarks used herein are the property of their respective owners.

EDR BUILDING PERMIT REPORT

About This Report

The EDR Building Permit Report provides a practical and efficient method to search building department records for indications of environmental conditions. Generated via a search of municipal building permit records gathered from more than 1,600 cities nationwide, this report will assist you in meeting the search requirements of EPA's Standards and Practices for All Appropriate Inquiries (40 CFR Part 312), the ASTM Standard Practice for Environmental Site Assessments (E1527 - 21), or custom requirements developed for the evaluation of environmental risk associated with a parcel of real estate.

Building permit data can be used to identify current and/or former operations and structures/features of environmental concern. The data can provide information on a target property and adjoining properties such as the presence of underground storage tanks, pump islands, sumps, drywells, etc., as well as information regarding water, sewer, natural gas, electrical connection dates, and current/former septic tanks.

Methodology

EDR has developed the EDR Building Permit Report through our partnership with BuildFax, the nation's largest repository of building department records. BuildFax collects, updates, and manages building department records from local municipal governments. The database now includes 30 million permits, on more than 10 million properties across 1,600 cities in the United States.

The EDR Building Permit Report comprises local municipal building permit records, gathered directly from local jurisdictions, including both target property and adjoining properties. Years of coverage vary by municipality. Data reported includes (where available): date of permit, permit type, permit number, status, valuation, contractor company, contractor name, and description.

Incoming permit data is checked at seven stages in a regimented quality control process, from initial data source interview, to data preparation, through final auditing. To ensure the building department is accurate, each of the seven quality control stages contains, on average, 15 additional quality checks, resulting in a process of approximately 105 quality control "touch points."

For more information about the EDR Building Permit Report, please contact your EDR Account Executive at (800) 352-0050.

EDR® Environmental Data Resources Inc

BUILD FAX PROPERTY HISTORY

EXECUTIVE SUMMARY: SEARCH DOCUMENTATION

A search of building department records was conducted by Environmental Data Resources, Inc (EDR) on behalf of APTIM on Feb 04, 2026.

TARGET PROPERTY

El Camino Real & San Rafael Rd
ATASCADERO, CA 93422

SEARCH METHODS

EDR searches available lists for both the Target Property and Surrounding Properties.

RESEARCH SUMMARY

Building permits identified: **YES**

The following research sources were consulted in the preparation of this report. An "X" indicates where information was identified in the source and provided in this report.

Atascadero

Year	*Source*	*TP*	*Adjoining*
2025	City of Atascadero, Community Development		X
2024	City of Atascadero, Community Development		X
2023	City of Atascadero, Community Development		X
2022	City of Atascadero, Community Development		X
2021	City of Atascadero, Community Development		X
2020	City of Atascadero, Community Development		X
2019	City of Atascadero, Community Development		X
2018	City of Atascadero, Community Development		X
2017	City of Atascadero, Community Development		X
2016	City of Atascadero, Community Development		X
2015	City of Atascadero, Community Development		X
2014	City of Atascadero, Community Development		
2013	City of Atascadero, Community Development		
2012	City of Atascadero, Community Development		
2011	City of Atascadero, Community Development		
2010	City of Atascadero, Community Development		
2009	City of Atascadero, Community Development		
2008	City of Atascadero, Community Development		
2007	City of Atascadero, Community Development		
2006	City of Atascadero, Community Development		
2005	City of Atascadero, Community Development		
2004	City of Atascadero, Community Development		
2003	City of Atascadero, Community Development		
2002	City of Atascadero, Community Development		
2001	City of Atascadero, Community Development		

Name: JurisdictionName
Years: Years
Source: Source
Phone: Phone

BUILDING DEPARTMENT RECORDS SEARCHED

Name: Atascadero
Years: 2001-2025
Source: City of Atascadero, Community Development, ATASCADERO, CA
Phone: (805) 461-5000

Name: Redding
Years: 1926-2026
Source: City of Redding, Development Services, Building Division, Redding, CA
Phone: 530-225-4014

Name: San Luis Obispo County
Years: 1960-2025
Source: San Luis Obispo County, Planning and Building, San Luis Obispo, CA
Phone: (805) 788-2076

Name: Paso Robles
Years: 1981-2025
Source: City of Paso Robles, Paso Robles, CA
Phone: (805) 227-7276

TARGET PROPERTY FINDINGS

TARGET PROPERTY DETAIL

El Camino Real & San Rafael Rd
ATASCADERO, CA 93422

No Permits Found

ADJOINING PROPERTY FINDINGS

ADJOINING PROPERTY DETAIL

The following Adjoining Property addresses were researched for this report. Detailed findings are provided for each address.

AVENIDA MARIA

9101 AVENIDA MARIA

Date:	**12/19/2017**
Permit Type:	
Description:	**ADDENDUM: REMOVAL OF SOLAR PRE-HEAT RFI 64**
Permit Description:	
Work Class:	
Proposed Use:	
Permit Number:	BLD-2015-13220-16
Status:	
Valuation:	$0.00
Contractor Company:	
Contractor Name:	BLH CONSTRUCTION CO.

Date:	**12/19/2017**
Permit Type:	
Description:	**ADDENDUM: ELECTRIC WATER HEATING SYSTEM TO REPLACE SOLAR WATER HEATING SYSTEM**
Permit Description:	
Work Class:	
Proposed Use:	
Permit Number:	BLD-2015-13220-17
Status:	
Valuation:	$0.00
Contractor Company:	
Contractor Name:	BLH CONSTRUCTION CO.

ADJOINING PROPERTY FINDINGS

Date: **6/27/2017**
Permit Type:
Description: **ADDENDUM: LINE SETS FOR AC (APPLICATION DATE 3/24/2017 SEE JOURNAL NOTES)**

Permit Description:
Work Class:
Proposed Use:
Permit Number: BLD-2015-13220-13
Status:
Valuation: $0.00
Contractor Company:
Contractor Name: BLH CONSTRUCTION CO.

Date: **6/27/2017**
Permit Type:
Description: **ADDENDUM:SECURITY CAMERA LOCATION & SPECS**

Permit Description:
Work Class:
Proposed Use:
Permit Number: BLD-2015-13220-15
Status:
Valuation: $0.00
Contractor Company:
Contractor Name: BLH CONSTRUCTION CO.

Date: **5/18/2017**
Permit Type:
Description: **ADDENDUM: ELECTRICAL REVISIONS PER RFI #21**

Permit Description:
Work Class:
Proposed Use:
Permit Number: BLD-2015-13220-14
Status:
Valuation: $0.00
Contractor Company:
Contractor Name: BLH CONSTRUCTION CO.

ADJOINING PROPERTY FINDINGS

Date: **4/6/2017**
Permit Type:
Description: **ADDENDUM: MITEK ZONE 4 DETAILS**

Permit Description:
Work Class:
Proposed Use:
Permit Number: BLD-2015-13220-10
Status:
Valuation: $0.00
Contractor Company:
Contractor Name: BLH CONSTRUCTION CO.

Date: **3/27/2017**
Permit Type:
Description: **APARTMENT BLD #1 CARPORTS; FC TEE**

Permit Description:
Work Class:
Proposed Use:
Permit Number: BLD-2017-14630
Status: Application
Valuation: $0.00
Contractor Company:
Contractor Name:

Date: **3/21/2017**
Permit Type:
Description: **ADDENDUM: REVISED ELECTRICAL PER RFI #24**

Permit Description:
Work Class:
Proposed Use:
Permit Number: BLD-2015-13220-06
Status:
Valuation: $0.00
Contractor Company:
Contractor Name: BLH CONSTRUCTION CO.

ADJOINING PROPERTY FINDINGS

Date: **3/21/2017**
Permit Type:
Description: **ADDENDUM: MECHANICAL REVISIONS, ADDENDUM: MECHANICAL REVISIONS PER RFI#25**

Permit Description:
Work Class:
Proposed Use:
Permit Number: BLD-2015-13220-11
Status: Addendum
Valuation: $0.00
Contractor Company:
Contractor Name: BLH CONSTRUCTION CO.

Date: **3/21/2017**
Permit Type:
Description: **ADDENDUM: REVISIONS TO PLUMBING, ADDENDUM: REVISIONS TO Page No. 1 PLUMBING PER RFI #27**

Permit Description:
Work Class:
Proposed Use:
Permit Number: BLD-2015-13220-12
Status: Addendum
Valuation: $0.00
Contractor Company:
Contractor Name: BLH CONSTRUCTION CO.

Date: **3/13/2017**
Permit Type:
Description: **ADDENDUM: ENGINEERING FOR SOLAR WATER HEATER (BLD-2016-13220-05)**

Permit Description:
Work Class:
Proposed Use:
Permit Number: BLD-2015-13220-08
Status:
Valuation: $0.00
Contractor Company:
Contractor Name: BLH CONSTRUCTION CO.

ADJOINING PROPERTY FINDINGS

Date: **3/13/2017**
Permit Type:
Description: **ADDENDUM: TRUSS REVISIONS**

Permit Description:
Work Class:
Proposed Use:
Permit Number: BLD-2015-13220-09
Status: Addendum
Valuation: $0.00
Contractor Company:
Contractor Name: BLH CONSTRUCTION CO.

Date: **2/15/2017**
Permit Type:
Description: **ADDENDUM: PHOTOVOLTAIC SYSTEM**

Permit Description:
Work Class:
Proposed Use:
Permit Number: BLD-2015-13220-07
Status: Addendum
Valuation: $0.00
Contractor Company:
Contractor Name:

Date: **1/26/2017**
Permit Type:
Description: **ADDENDUM: ROOF WATER HEATER RELOCATION**

Permit Description:
Work Class:
Proposed Use:
Permit Number: BLD-2015-13220-05
Status:
Valuation: $0.00
Contractor Company:
Contractor Name: BLH CONSTRUCTION CO.

ADJOINING PROPERTY FINDINGS

Date: **1/20/2017**
Permit Type:
Description: **ADDENDUM: FIRE SPRINKLERS**

Permit Description:
Work Class:
Proposed Use:
Permit Number: BLD-2015-13220-02
Status:
Valuation: $0.00
Contractor Company:
Contractor Name: BLH CONSTRUCTION CO.

Date: **12/8/2016**
Permit Type:
Description: **ADDENDUM: ARCHITECTURAL AND MECHANICAL REVISIONS**

Permit Description:
Work Class:
Proposed Use:
Permit Number: BLD-2015-13220-03
Status:
Valuation: $0.00
Contractor Company:
Contractor Name: BLH CONSTRUCTION CO.

Date: **9/15/2016**
Permit Type:
Description: **ADDENDUM: FIRE ALARM**

Permit Description:
Work Class:
Proposed Use:
Permit Number: BLD-2015-13220-01
Status:
Valuation: $0.00
Contractor Company:
Contractor Name: BLH CONSTRUCTION CO.

ADJOINING PROPERTY FINDINGS

Date:	**5/17/2016**
Permit Type:	
Description:	**APARTMENTS BLDG #1: 41560 SF 2 STORY; 30 AFFORDABLE UNITS; DECKS/BALCONIES 1755 SF**
Permit Description:	
Work Class:	
Proposed Use:	
Permit Number:	BLD-2015-13220
Status:	
Valuation:	$4,234,143.00
Contractor Company:	
Contractor Name:	BLH CONSTRUCTION CO.

CALLE CYNTHIA

904 CALLE CYNTHIA

Date:	**11/22/2021**
Permit Type:	**RESIDENTIAL**
Description:	**ROOF MOUNT PV SYSTEM 5.08 KW**
Permit Description:	**BUILDING RESIDENTIAL**
Work Class:	PHOTOVOLTAIC RESIDENTIAL
Proposed Use:	
Permit Number:	BRES21-1458
Status:	ISSUED
Valuation:	$0.00
Contractor Company:	
Contractor Name:	ILUM SOLAR

ADJOINING PROPERTY FINDINGS

CUESTA CT

10474 CUESTA CT

Date:	**2/26/2019**
Permit Type:	
Description:	**CHECK CONDITION OF PANEL CURRENTLY INSTALLED; 100 AMPS**
Permit Description:	**OVER THE COUNTER RESIDENTIAL, OVER THE COUNTER**
Work Class:	ELECTRICAL UPGRADE 399 AMPS, ELECTRICAL UPGRADE 39
Proposed Use:	
Permit Number:	OTCR19-0196
Status:	ISSUED
Valuation:	$0.00
Contractor Company:	
Contractor Name:	

10479 CUESTA CT

Date:	**6/28/2017**
Permit Type:	
Description:	**RESIDENTIAL SOLAR,.87 KW ,ROOF MOUNT, RESIDENTIAL SOLAR,.87 KW,ROOF**
Permit Description:	
Work Class:	
Proposed Use:	
Permit Number:	BLD-2017-14901
Status:	Application
Valuation:	$0.00
Contractor Company:	
Contractor Name:	SMART 72

ADJOINING PROPERTY FINDINGS

Date:	**6/15/2017**
Permit Type:	
Description:	**RESIDENTIAL HVAC: REPLACE & INSTALL 3TON FAU; REPLACE & INSTALL 14 SEER CONDENSER, RESIDENTIAL HVAC: REPLACE & INSTALL**
Permit Description:	
Work Class:	
Proposed Use:	
Permit Number:	BLD-2017-14900
Status:	Permit
Valuation:	$0.00
Contractor Company:	
Contractor Name:	SMART 72

10482 CUESTA CT

Date:	**8/30/2019**
Permit Type:	
Description:	
Permit Description:	**OVER THE COUNTER RESIDENTIAL**
Work Class:	REROOF RESIDENTIAL
Proposed Use:	
Permit Number:	OTCR19-0950
Status:	ISSUED
Valuation:	$0.00
Contractor Company:	
Contractor Name:	ABEL & MARIA D GODOY

ADJOINING PROPERTY FINDINGS

10487 CUESTA CT

Date:	**8/16/2018**
Permit Type:	
Description:	**TEAR OFF & RE-ROOF; COMP SHINGLES**
Permit Description:	**OVER THE COUNTER, OVER THE COUNTER RESIDENTIAL**
Work Class:	REROOF RESIDENTIAL
Proposed Use:	
Permit Number:	OTCR18-0528
Status:	FINALED, ISSUED
Valuation:	$0.00
Contractor Company:	
Contractor Name:	A1 CONCRETE INC

10494 CUESTA CT

Date:	**2/21/2018**
Permit Type:	
Description:	**RESIDENTIAL FOUNDATION INSTALL FOR, RESIDENTIAL FOUNDATION INSTALL FOR EXISTING DOUBLE W IDE MODULAR**
Permit Description:	
Work Class:	
Proposed Use:	
Permit Number:	BLD-2018-15608
Status:	Permit
Valuation:	$0.00
Contractor Company:	
Contractor Name:	A.H. HERNANDEZ CONST INC.

ADJOINING PROPERTY FINDINGS

10498 CUESTA CT

Date:	**11/15/2017**
Permit Type:	
Description:	**RESIDENTIAL RE-ROOF- REMOVE COMP, RESIDENTIAL RE-ROOF- REMOVE COMP SHINGLE AND REPLACE W ITH CLAS A SHINGLE**
Permit Description:	
Work Class:	
Proposed Use:	
Permit Number:	BLD-2017-15353
Status:	Permit
Valuation:	$0.00
Contractor Company:	
Contractor Name:	

Date:	**10/5/2017**
Permit Type:	
Description:	**RESIDENTIAL INSTALL NEW 8 STATION CP SEISMIC PIER EARTHQUAKE RESISITANT BRACING SYSTEM UNDER DOUBLE W IDE MOBILE HOME, RESIDENTIAL INSTALL NEW 8 STATION**
Permit Description:	
Work Class:	
Proposed Use:	
Permit Number:	BLD-2017-15230
Status:	Permit
Valuation:	$0.00
Contractor Company:	
Contractor Name:	

ADJOINING PROPERTY FINDINGS

10506 CUESTA CT

Date:	**9/30/2019**
Permit Type:	
Description:	**R/R LIKE FOR LIKE**
Permit Description:	**OVER THE COUNTER RESIDENTIAL**
Work Class:	WATER HEATER REPLACE
Proposed Use:	
Permit Number:	OTCR19-1109
Status:	ISSUED
Valuation:	$0.00
Contractor Company:	
Contractor Name:	PHOENIX PLUMBING HEATING AND AIR

10507 CUESTA CT

Date:	**10/10/2019**
Permit Type:	
Description:	**VERIFYING TRAILER ID#**
Permit Description:	**OVER THE COUNTER RESIDENTIAL**
Work Class:	OTHER OTC RES MINOR
Proposed Use:	
Permit Number:	OTCR19-1176
Status:	ISSUED
Valuation:	$0.00
Contractor Company:	
Contractor Name:	

ADJOINING PROPERTY FINDINGS

10511 CUESTA CT

Date:	**8/31/2018**
Permit Type:	
Description:	**TEAR OFF & RE-ROOF; COMP SHINGLES**
Permit Description:	**OVER THE COUNTER, OVER THE COUNTER RESIDENTIAL**
Work Class:	REROOF RESIDENTIAL
Proposed Use:	
Permit Number:	OTCR18-0593
Status:	ISSUED, FINALED
Valuation:	$0.00
Contractor Company:	
Contractor Name:	A-1 CONCRETE INC

EL CAMINO REAL APT 1

10710 EL CAMINO REAL APT 1

Date:	**3/11/2025**
Permit Type:	
Description:	**INSTALL NEW 1.5 MINI SPLIT DUCTLESS**
Permit Description:	**OVER THE COUNTER RESIDENTIAL**
Work Class:	HVAC UNIT REPLACEMENT ONLY
Proposed Use:	
Permit Number:	OTCR25-0317
Status:	RECEIVED
Valuation:	$0.00
Contractor Company:	
Contractor Name:	WIGHTON'S ELECTRIC PLUMBING HEATING & AIR CONDITIONING

ADJOINING PROPERTY FINDINGS

Date: **11/5/2024**
Permit Type:
Description: **SUPPLY & INSTALL (7) RETROFIT WINDOWS & (1) RETROFIT DOOR**

Permit Description: **OVER THE COUNTER RESIDENTIAL**
Work Class: RETROFIT WINDOW REPLACEMENT
Proposed Use:
Permit Number: OTCR24-1623
Status: FINALED
Valuation: $0.00
Contractor Company:
Contractor Name: A-1 GLASS

Date: **6/25/2024**
Permit Type:
Description: **RETROFIT WINDOWS; NO MODIFICATIONS TO STRUCTURE**

Permit Description: **OVER THE COUNTER RESIDENTIAL**
Work Class: RETROFIT WINDOW REPLACEMENT
Proposed Use:
Permit Number: OTCR24-0941
Status: RECEIVED
Valuation: $0.00
Contractor Company:
Contractor Name: JDAMCO, INC. DBA PASO ROBLES GLASS

Date: **2/29/2024**
Permit Type:
Description: **TEAR-OFF RE-ROOF**

Permit Description: **OVER THE COUNTER RESIDENTIAL**
Work Class: REROOF RESIDENTIAL
Proposed Use:
Permit Number: OTCR24-0314
Status: ISSUED
Valuation: $0.00
Contractor Company:
Contractor Name: YEATES AND MENDOZA ROOFING

ADJOINING PROPERTY FINDINGS

Date: **2/29/2024**
Permit Type:
Description: **TEAR-OFF RE-ROOF**

Permit Description: **OVER THE COUNTER RESIDENTIAL**
Work Class: REROOF RESIDENTIAL
Proposed Use:
Permit Number: OTCR24-0315
Status: ISSUED
Valuation: $0.00
Contractor Company:
Contractor Name: YEATES AND MENDOZA ROOFING

Date: **2/29/2024**
Permit Type:
Description: **TEAR-OFF RE-ROOF**

Permit Description: **OVER THE COUNTER RESIDENTIAL**
Work Class: REROOF RESIDENTIAL
Proposed Use:
Permit Number: OTCR24-0316
Status: ISSUED
Valuation: $0.00
Contractor Company:
Contractor Name: YEATES AND MENDOZA ROOFING

Date: **2/29/2024**
Permit Type:
Description: **TEAR-OFF RE-ROOF**

Permit Description: **OVER THE COUNTER RESIDENTIAL**
Work Class: REROOF RESIDENTIAL
Proposed Use:
Permit Number: OTCR24-0317
Status: ISSUED
Valuation: $0.00
Contractor Company:
Contractor Name: YEATES AND MENDOZA ROOFING

ADJOINING PROPERTY FINDINGS

Date: **2/29/2024**
Permit Type:
Description: **TEAR-OFF RE-ROOF**

Permit Description: **OVER THE COUNTER RESIDENTIAL**
Work Class: REROOF RESIDENTIAL
Proposed Use:
Permit Number: OTCR24-0318
Status: ISSUED
Valuation: $0.00
Contractor Company:
Contractor Name: YEATES AND MENDOZA ROOFING

Date: **2/29/2024**
Permit Type:
Description: **TEAR-OFF RE-ROOF**

Permit Description: **OVER THE COUNTER RESIDENTIAL**
Work Class: REROOF RESIDENTIAL
Proposed Use:
Permit Number: OTCR24-0319
Status: ISSUED
Valuation: $0.00
Contractor Company:
Contractor Name: YEATES AND MENDOZA ROOFING

Date: **2/29/2024**
Permit Type:
Description: **TEAR-OFF RE-ROOF**

Permit Description: **OVER THE COUNTER RESIDENTIAL**
Work Class: REROOF RESIDENTIAL
Proposed Use:
Permit Number: OTCR24-0320
Status: ISSUED
Valuation: $0.00
Contractor Company:
Contractor Name: YEATES AND MENDOZA ROOFING

ADJOINING PROPERTY FINDINGS

Date: **2/29/2024**
Permit Type:
Description: **TEAR-OFF RE-ROOF**

Permit Description: **OVER THE COUNTER RESIDENTIAL**
Work Class: REROOF RESIDENTIAL
Proposed Use:
Permit Number: OTCR24-0321
Status: ISSUED
Valuation: $0.00
Contractor Company:
Contractor Name: YEATES AND MENDOZA ROOFING

Date: **2/29/2024**
Permit Type:
Description: **TEAR-OFF RE-ROOF (CLUBHOUSE)**

Permit Description: **OVER THE COUNTER RESIDENTIAL**
Work Class: REROOF RESIDENTIAL
Proposed Use:
Permit Number: OTCR24-0322
Status: ISSUED
Valuation: $0.00
Contractor Company:
Contractor Name: YEATES AND MENDOZA ROOFING

Date: **5/26/2023**
Permit Type:
Description: **RETROFIT WINDOWS SAME SIZE AND LOCATION**

Permit Description: **OVER THE COUNTER RESIDENTIAL**
Work Class: RETROFIT WINDOW REPLACEMENT
Proposed Use:
Permit Number: OTCR23-0835
Status: RECEIVED, ISSUED
Valuation: $0.00
Contractor Company:
Contractor Name: HOME DEPOT U S A INC

ADJOINING PROPERTY FINDINGS

Date: **11/1/2022**
Permit Type:
Description:

Permit Description: **OVER THE COUNTER RESIDENTIAL**
Work Class: WATER HEATER REPLACE
Proposed Use:
Permit Number: OTCR22-1793
Status: FINALED
Valuation: $0.00
Contractor Company:
Contractor Name: DOBKINS HOME REPAIR & REMODEL

Date: **5/3/2021**
Permit Type:
Description:

Permit Description: **OVER THE COUNTER RESIDENTIAL**
Work Class: RETROFIT WINDOW REPLACEMENT
Proposed Use:
Permit Number: OTCR21-0492
Status: ISSUED
Valuation: $0.00
Contractor Company:
Contractor Name: JDAMCO INC DBA PASO ROBLES GLASS

Date: **4/7/2020**
Permit Type:
Description: **WATER DAMAGE GARAGE; R/R DRYWALL & INSULATION ONLY**

Permit Description: **OVER THE COUNTER RESIDENTIAL**
Work Class: ELECTRICAL UPGRADE 399 AMPS OR LESS RESIDENTIAL
Proposed Use:
Permit Number: OTCR20-0308
Status: FINALED
Valuation: $0.00
Contractor Company:
Contractor Name: M & M CONSTRUCTION

ADJOINING PROPERTY FINDINGS

EL CAMINO REAL APT 14

10710 EL CAMINO REAL APT 14

Date:	**3/11/2025**
Permit Type:	
Description:	**INSTALL NEW 1.5 MINI SPLIT DUCTLESS**
Permit Description:	**OVER THE COUNTER RESIDENTIAL**
Work Class:	HVAC UNIT REPLACEMENT ONLY
Proposed Use:	
Permit Number:	OTCR25-0317
Status:	RECEIVED
Valuation:	$0.00
Contractor Company:	
Contractor Name:	WIGHTON'S ELECTRIC PLUMBING HEATING & AIR CONDITIONING

Date:	**11/5/2024**
Permit Type:	
Description:	**SUPPLY & INSTALL (7) RETROFIT WINDOWS & (1) RETROFIT DOOR**
Permit Description:	**OVER THE COUNTER RESIDENTIAL**
Work Class:	RETROFIT WINDOW REPLACEMENT
Proposed Use:	
Permit Number:	OTCR24-1623
Status:	FINALED
Valuation:	$0.00
Contractor Company:	
Contractor Name:	A-1 GLASS

ADJOINING PROPERTY FINDINGS

Date:	**6/25/2024**
Permit Type:	
Description:	**RETROFIT WINDOWS; NO MODIFICATIONS TO STRUCTURE**
Permit Description:	**OVER THE COUNTER RESIDENTIAL**
Work Class:	RETROFIT WINDOW REPLACEMENT
Proposed Use:	
Permit Number:	OTCR24-0941
Status:	RECEIVED
Valuation:	$0.00
Contractor Company:	
Contractor Name:	JDAMCO, INC. DBA PASO ROBLES GLASS

Date:	**2/29/2024**
Permit Type:	
Description:	**TEAR-OFF RE-ROOF**
Permit Description:	**OVER THE COUNTER RESIDENTIAL**
Work Class:	REROOF RESIDENTIAL
Proposed Use:	
Permit Number:	OTCR24-0314
Status:	ISSUED
Valuation:	$0.00
Contractor Company:	
Contractor Name:	YEATES AND MENDOZA ROOFING

Date:	**2/29/2024**
Permit Type:	
Description:	**TEAR-OFF RE-ROOF**
Permit Description:	**OVER THE COUNTER RESIDENTIAL**
Work Class:	REROOF RESIDENTIAL
Proposed Use:	
Permit Number:	OTCR24-0315
Status:	ISSUED
Valuation:	$0.00
Contractor Company:	
Contractor Name:	YEATES AND MENDOZA ROOFING

ADJOINING PROPERTY FINDINGS

Date: **2/29/2024**
Permit Type:
Description: **TEAR-OFF RE-ROOF**

Permit Description: **OVER THE COUNTER RESIDENTIAL**
Work Class: REROOF RESIDENTIAL
Proposed Use:
Permit Number: OTCR24-0316
Status: ISSUED
Valuation: $0.00
Contractor Company:
Contractor Name: YEATES AND MENDOZA ROOFING

Date: **2/29/2024**
Permit Type:
Description: **TEAR-OFF RE-ROOF**

Permit Description: **OVER THE COUNTER RESIDENTIAL**
Work Class: REROOF RESIDENTIAL
Proposed Use:
Permit Number: OTCR24-0317
Status: ISSUED
Valuation: $0.00
Contractor Company:
Contractor Name: YEATES AND MENDOZA ROOFING

Date: **2/29/2024**
Permit Type:
Description: **TEAR-OFF RE-ROOF**

Permit Description: **OVER THE COUNTER RESIDENTIAL**
Work Class: REROOF RESIDENTIAL
Proposed Use:
Permit Number: OTCR24-0318
Status: ISSUED
Valuation: $0.00
Contractor Company:
Contractor Name: YEATES AND MENDOZA ROOFING

ADJOINING PROPERTY FINDINGS

Date: **2/29/2024**
Permit Type:
Description: **TEAR-OFF RE-ROOF**

Permit Description: **OVER THE COUNTER RESIDENTIAL**
Work Class: REROOF RESIDENTIAL
Proposed Use:
Permit Number: OTCR24-0319
Status: ISSUED
Valuation: $0.00
Contractor Company:
Contractor Name: YEATES AND MENDOZA ROOFING

Date: **2/29/2024**
Permit Type:
Description: **TEAR-OFF RE-ROOF**

Permit Description: **OVER THE COUNTER RESIDENTIAL**
Work Class: REROOF RESIDENTIAL
Proposed Use:
Permit Number: OTCR24-0320
Status: ISSUED
Valuation: $0.00
Contractor Company:
Contractor Name: YEATES AND MENDOZA ROOFING

Date: **2/29/2024**
Permit Type:
Description: **TEAR-OFF RE-ROOF**

Permit Description: **OVER THE COUNTER RESIDENTIAL**
Work Class: REROOF RESIDENTIAL
Proposed Use:
Permit Number: OTCR24-0321
Status: ISSUED
Valuation: $0.00
Contractor Company:
Contractor Name: YEATES AND MENDOZA ROOFING

ADJOINING PROPERTY FINDINGS

Date: **2/29/2024**
Permit Type:
Description: **TEAR-OFF RE-ROOF (CLUBHOUSE)**

Permit Description: **OVER THE COUNTER RESIDENTIAL**
Work Class: REROOF RESIDENTIAL
Proposed Use:
Permit Number: OTCR24-0322
Status: ISSUED
Valuation: $0.00
Contractor Company:
Contractor Name: YEATES AND MENDOZA ROOFING

Date: **5/26/2023**
Permit Type:
Description: **RETROFIT WINDOWS SAME SIZE AND LOCATION**

Permit Description: **OVER THE COUNTER RESIDENTIAL**
Work Class: RETROFIT WINDOW REPLACEMENT
Proposed Use:
Permit Number: OTCR23-0835
Status: RECEIVED, ISSUED
Valuation: $0.00
Contractor Company:
Contractor Name: HOME DEPOT U S A INC

Date: **11/1/2022**
Permit Type:
Description:

Permit Description: **OVER THE COUNTER RESIDENTIAL**
Work Class: WATER HEATER REPLACE
Proposed Use:
Permit Number: OTCR22-1793
Status: FINALED
Valuation: $0.00
Contractor Company:
Contractor Name: DOBKINS HOME REPAIR & REMODEL

ADJOINING PROPERTY FINDINGS

Date: **5/3/2021**
Permit Type:
Description:

Permit Description: **OVER THE COUNTER RESIDENTIAL**
Work Class: RETROFIT WINDOW REPLACEMENT
Proposed Use:
Permit Number: OTCR21-0492
Status: ISSUED
Valuation: $0.00
Contractor Company:
Contractor Name: JDAMCO INC DBA PASO ROBLES GLASS

Date: **4/7/2020**
Permit Type:
Description: **WATER DAMAGE GARAGE; R/R DRYWALL & INSULATION ONLY**

Permit Description: **OVER THE COUNTER RESIDENTIAL**
Work Class: ELECTRICAL UPGRADE 399 AMPS OR LESS RESIDENTIAL
Proposed Use:
Permit Number: OTCR20-0308
Status: FINALED
Valuation: $0.00
Contractor Company:
Contractor Name: M & M CONSTRUCTION

ADJOINING PROPERTY FINDINGS

PATRIA CIR

902 PATRIA CIR

Date:	**4/11/2023**
Permit Type:	**RESIDENTIAL**
Description:	
Permit Description:	**BUILDING RESIDENTIAL**
Work Class:	PHOTOVOLTAIC RESIDENTIAL
Proposed Use:	
Permit Number:	BRES23-0464
Status:	ISSUED
Valuation:	$5,928.00
Contractor Company:	
Contractor Name:	SUNRUN

Date:	**7/26/2022**
Permit Type:	
Description:	**REVISED MODULES & SIZE**
Permit Description:	**REVISION**
Work Class:	STRUCTURAL CHANGES
Proposed Use:	
Permit Number:	REV22-1150
Status:	ISSUED, RECEIVED
Valuation:	$0.00
Contractor Company:	
Contractor Name:	SUNRUN INSTALLATION SERVICES INC

ADJOINING PROPERTY FINDINGS

Date:	**6/23/2022**
Permit Type:	**RESIDENTIAL**
Description:	**ROOF MOUNT PV 3.5 KW**
Permit Description:	**BUILDING RESIDENTIAL**
Work Class:	PHOTOVOLTAIC RESIDENTIAL
Proposed Use:	
Permit Number:	BRES22-0877
Status:	ISSUED
Valuation:	$6,650.00
Contractor Company:	
Contractor Name:	SUNRUN INSTALLATION SERVICES INC

904 PATRIA CIR

Date:	**9/1/2016**
Permit Type:	
Description:	**SOLAR RESIDENTIAL ROOF MOUNTED PV INSTALLATION 5.3 KW**
Permit Description:	
Work Class:	
Proposed Use:	
Permit Number:	BLD-2016-14019
Status:	
Valuation:	$0.00
Contractor Company:	
Contractor Name:	A.M. SUN SOLAR

ADJOINING PROPERTY FINDINGS

905 PATRIA CIR

Date:	**10/13/2022**
Permit Type:	
Description:	**APPROX. 600 SF TILE R/R FOR UNDERLAYMENT REPLACEMENT**
Permit Description:	**OVER THE COUNTER RESIDENTIAL**
Work Class:	REROOF RESIDENTIAL
Proposed Use:	
Permit Number:	OTCR22-1614
Status:	RECEIVED, ISSUED
Valuation:	$0.00
Contractor Company:	
Contractor Name:	SUNRUN

Date:	**9/26/2022**
Permit Type:	**RESIDENTIAL**
Description:	**ROOF MOUNT PV 2.87 KW**
Permit Description:	**BUILDING RESIDENTIAL**
Work Class:	PHOTOVOLTAIC RESIDENTIAL
Proposed Use:	
Permit Number:	BRES22-1571
Status:	PERMIT PREP
Valuation:	$0.00
Contractor Company:	
Contractor Name:	SUNRUN INSTALLATION SERVICES INC

ADJOINING PROPERTY FINDINGS

937 PATRIA CIR

Date:	**11/10/2022**
Permit Type:	
Description:	**TEAR OFF & REROOF WITH EXISTING TILES**
Permit Description:	**OVER THE COUNTER RESIDENTIAL**
Work Class:	REROOF RESIDENTIAL
Proposed Use:	
Permit Number:	OTCR22-1841
Status:	ISSUED, FINALED
Valuation:	$0.00
Contractor Company:	
Contractor Name:	OROZCO ROOFING

Date:	**4/26/2021**
Permit Type:	**RESIDENTIAL**
Description:	
Permit Description:	**BUILDING RESIDENTIAL**
Work Class:	NEW HVAC MECHANICAL
Proposed Use:	
Permit Number:	BRES21-0177
Status:	ISSUED
Valuation:	$0.00
Contractor Company:	
Contractor Name:	SMART72

Date:	**9/17/2020**
Permit Type:	
Description:	
Permit Description:	**OVER THE COUNTER RESIDENTIAL**
Work Class:	HVAC UNIT REPLACEMENT ONLY
Proposed Use:	
Permit Number:	OTCR20-0918
Status:	ISSUED
Valuation:	$0.00
Contractor Company:	
Contractor Name:	SMART72 INC

ADJOINING PROPERTY FINDINGS

Date:	**2/28/2020**
Permit Type:	
Description:	**REMOVE & REPLACE HEAT PUMP (ATTIC)**
Permit Description:	**OVER THE COUNTER RESIDENTIAL**
Work Class:	HVAC UNIT REPLACEMENT ONLY
Proposed Use:	
Permit Number:	OTCR20-0184
Status:	ISSUED
Valuation:	$0.00
Contractor Company:	
Contractor Name:	SMART72 INC

Date:	**8/10/2017**
Permit Type:	
Description:	**SOLAR RESIDENTIAL ROOF MOUNT PV INSTALLATION 2.92KW, SOLAR RESIDENTIAL ROOF MOUNT PV**
Permit Description:	
Work Class:	
Proposed Use:	
Permit Number:	BLD-2017-15066
Status:	Permit
Valuation:	$0.00
Contractor Company:	
Contractor Name:	SOLARCITY CORPORATION

ADJOINING PROPERTY FINDINGS

939 PATRIA CIR

Date:	**2/26/2021**
Permit Type:	
Description:	
Permit Description:	**OVER THE COUNTER RESIDENTIAL**
Work Class:	HVAC UNIT REPLACEMENT ONLY
Proposed Use:	
Permit Number:	OTCR20-1027
Status:	ISSUED
Valuation:	$0.00
Contractor Company:	
Contractor Name:	SMART72 INC

940 PATRIA CIR

Date:	**9/17/2020**
Permit Type:	
Description:	
Permit Description:	**OVER THE COUNTER RESIDENTIAL**
Work Class:	HVAC UNIT REPLACEMENT ONLY
Proposed Use:	
Permit Number:	OTCR20-0912
Status:	ISSUED
Valuation:	$0.00
Contractor Company:	
Contractor Name:	SMART72 INC

ADJOINING PROPERTY FINDINGS

Date: **3/4/2020**
Permit Type:
Description: **R/R LIKE FOR LIKE; SAME LOCATION - NO DUCT WORK**

Permit Description: **OVER THE COUNTER RESIDENTIAL**
Work Class: HVAC UNIT REPLACEMENT ONLY
Proposed Use:
Permit Number: OTCR20-0210
Status: ISSUED
Valuation: $0.00
Contractor Company:
Contractor Name: SMART72 INC

943 PATRIA CIR

Date: **7/16/2019**
Permit Type: **RESIDENTIAL**
Description: **ROOF MOUNT PV SYSTEM 4.5 KW**

Permit Description: **BUILDING RESIDENTIAL**
Work Class: PHOTOVOLTAIC RESIDENTIAL
Proposed Use:
Permit Number: BRES19-0734
Status: FINALED, ISSUED
Valuation: $0.00
Contractor Company:
Contractor Name: SUNRUN INSTALLATION SERVICES INC

Date: **10/1/2015**
Permit Type:
Description: **SOLAR RESIDENTIAL ROOF MOUNT PV INSTALLATION 3.64 KW**

Permit Description:
Work Class:
Proposed Use:
Permit Number: BLD-2015-12991
Status:
Valuation: $0.00
Contractor Company:
Contractor Name: SOLARCITY CORPORATION

ADJOINING PROPERTY FINDINGS

944 PATRIA CIR

Date:	**10/15/2018**
Permit Type:	**RESIDENTIAL**
Description:	**ROOF MOUNT PV SYSTEM; 3.63 KW**
Permit Description:	**BUILDING RESIDENTIAL**
Work Class:	SOLAR RESIDENTIAL
Proposed Use:	
Permit Number:	BRES18-0726
Status:	FINALED, ISSUED
Valuation:	$0.00
Contractor Company:	
Contractor Name:	SUNRUN INSTALLATION SERVICES

GLOSSARY

General Building Department concepts

- **ICC:** The International Code Council. The governing body for the building/development codes used by all jurisdictions who've adopted the ICC guidelines. MOST of the US has done this. Canada, Mexico, and other countries use ICC codes books and guides as well. There are a few states who have added guidelines to the ICC codes to better fit their needs. For example, California has added seismic retrofit requirements for most commercial structures.
- **Building Department (Permitting Authority, Building Codes, Inspections Department, Building and Inspections):** This is the department in a jurisdiction where an owner or contractor goes to obtain permits and inspections for building, tearing down, remodeling, adding to, re-roofing, moving or otherwise making changes to any structure, Residential or Commercial.
- **Jurisdiction:** This is the geographic area representing the properties over which a Permitting Authority has responsibility.
- **GC:** General Contractor. Usually the primary contractor hired for any Residential or Commercial construction work.
- **Sub:** Subordinate contracting companies or subcontractors. Usually a "trades" contractor working for the GC. These contractors generally have an area of expertise in which they are licensed like Plumbing, Electrical, Heating and Air systems, Gas Systems, Pools etc. (called "trades").
- **Journeymen:** Sub contractors who have their own personal licenses in one or more trades and work for different contracting companies, wherever they are needed or there is work.
- **HVAC (Mechanical, Heating & Air companies):** HVAC = Heating, Ventilation, and Air Conditioning.
- **ELEC (Electrical, TempPole, TPole, TPower, Temporary Power, Panel, AMP Change, Power Release):** Electrical permits can be pulled for many reasons. The most common reason is to increase the AMPs of power in an electrical power panel. This requires a permit in almost every jurisdiction. Other commons reason for Electrical permits is to insert a temporary power pole at a new construction site. Construction requires electricity, and in a new development, power has yet to be run to the lot. The temporary power pole is usually the very first permit pulled for new development. The power is released to the home owner when construction is complete and this sometimes takes the form of a Power Release permit or inspection.
- **"Pull" a permit:** To obtain and pay for a building permit.
- **CBO:** Chief Building Official
- **Planning Department:** The department in the development process where the building /structural plans are reviewed for their completeness and compliance with building codes
- **Zoning Department:** The department in the development process where the site plans are reviewed for their compliance with the regulations associated with the zoning district in which they are situated.
- **Zoning District:** A pre-determined geographic boundary within a jurisdiction where certain types of structures are permitted / prohibited. Examples are Residential structure, Commercial/Retail structures, Industrial/Manufacturing structures etc. Each zoning district has regulations associated with it like the sizes of the lots, the density of the structures on the lots, the number of parking spaces required for certain types of structures on the lots etc.
- **PIN (TMS, GIS ID, Parcel#):** Property Identification Number and Tax Map System number.
- **State Card (Business license):** A license card issued to a contractor to conduct business.
- **Building Inspector (Inspector):** The inspector is a building department employee that inspects building construction for compliance to codes.
- **C.O.:** Certificate of Occupancy. This is the end of the construction process and designates that the owners now have permission to occupy a structure after its building is complete. Sometimes also referred to as a Certificate of Compliance.

GLOSSARY

Permit Content Definitions

- Permit Number: The alphanumerical designation assigned to a permit for tracking within the building department system. Sometimes the permit number gives clues to its role, e.g. a "PL" prefix may designate a plumbing permit.
- Description: A field on the permit form that allows the building department to give a brief description of the work being done. More often than not, this is the most important field for EP's to find clues to the prior use (s) of the property.
- Permit Type: Generally a brief designation of the type of job being done. For example BLDG-RES, BLDG-COM, ELEC, MECH etc.

Sample Building Permit Data

Date: Nov 09, 2000
Permit Type: Bldg -
New Permit Number: 101000000405
Status: Valuation: $1,000,000.00
Contractor Company: OWNER-BUILDER
Contractor Name:

Description: New one store retail (SAV-ON) with drive-thru pharmacy. Certificate of Occupancy.

Appendix F
Owner/Occupant Questionnaire

ENVIRONMENTAL SITE ASSESSMENT - OWNER/OCCUPANT QUESTIONNAIRE

Owner/Occupant/Representative Completing this Form (Site Contact):

Name: Kevin Giovanni

Title: CPO 1

Firm (if applicable): STATE of California

Address: 10333 El Camino Real Atascadero CA. 93422

Phone Number: 805.468.3035 email Kevin.Giovanni@DSH.CA.GOV

Relationship to the site: Employee
(owner, tenant, principal, employee, agent, consultant)

Years familiar with site: 8 yrs

APTIM Staff Completing this Form (Consultant Name):

Name: N/A

Address: N/A

Phone Number: _____ Email: _____

The individual completing this form represents that to the best of their knowledge the above statements and facts are true and correct and to the best of their actual knowledge no material facts have been suppressed or misstated.

Signature

2-23-2026
Date

ADDITIONAL REFERENCES/CONTACTS FOR REPORTS OR ADDITIONAL INFORMATION:

18. Did you observe evidence or do you have any prior knowledge that any hazardous substances or petroleum products, unidentified waste materials, tires, automotive or industrial batteries, or any other waste materials have been *dumped above grade, buried and/or burned* on the property ?	Yes (No) Unknown
19. Is there a transformer, capacitor, or any hydraulic equipment for which there are any records indicating the presence of PCBs?	Yes (No) Unknown
20. Is there, or has there ever been, ongoing environmental testing or monitoring at the property, to the best of your knowledge?	(Yes) No Unknown
21. To the best of your knowledge, has the site ever been home to any threatened or endangered species, designated jurisdictional wetlands, or identified historically significant structures?	Yes (No) Unknown
22. To the best of your knowledge, is there, or has there even been any wetlands or endangered species studies or surveys completed for the property?	Yes (No) Unknown
23. To the best of your knowledge, are there, or has there ever been substances suspected to be and/or identified as asbestos containing materials at the property?	Yes (No) Unknown
24. To the best of your knowledge, is there, or has there ever been any parts of the structures known to be coated with lead-based paint at the property?	Yes (No) Unknown
25. To the best of your knowledge, is there, or has there ever been any urea formaldehyde insulation, issues concerning radon gas, naturally occurring radioactive material, or mercury lighting at the property?	Yes (No) Unknown

USEFUL DOCUMENTS

Please provide these documents if they are available.	
26. To the best of your knowledge, are any of the following documents generated in connection with previous acquisitions or current or past operations at the property?	
(a) Environmental Site Assessment Reports	Yes No (Unknown)
(b) Environmental Audit/Compliance Reports (SWPPPs, SPCCs, etc.)	Yes No (Unknown)
(c) Environmental Permits (for example, solid waste disposal permits, hazardous waste disposal permits, wastewater permits, NPDES permits, LPDES permits, etc.)	Yes No (Unknown)
(d) Registrations for Underground or Above-Ground Storage Tanks	Yes No (Unknown)
(e) Material Safety Data Sheets (MSDS)	Yes No (Unknown)
(f) Community Right to Know Plans	Yes No (Unknown)
(g) Wetlands or Endangered Species Study	Yes No (Unknown)
(h) Notices of Violations	Yes No (Unknown)
(i) Hazardous waste generator notices or reports,	Yes No (Unknown)
(j) Geotechnical studies.	Yes No (Unknown)

ENVIRONMENTAL SITE ASSESSMENT - OWNER/OCCUPANT QUESTIONNAIRE

5. Are there any industrial drums (typically 55 gal (208 L)) or sacks of chemicals currently or previously located on the property or at the facility, to the best of your knowledge?	Yes (No) Unknown
6. Did you observe evidence, or do you have any prior knowledge that *fill dirt* has been brought onto the property that originated from a contaminated site or an unknown origin?	Yes (No) Unknown
7. Are there any pits, ponds, lagoons, oil water separators, or other waste treatment or disposal equipment on the property now, or have there been in the past, to the best of your knowledge?	Yes (No) Unknown
8. Is there currently any stained soil or do you have any prior knowledge that there has been previously, any stained soil on the property?	Yes (No) Unknown
9. Are there any registered or unregistered storage tanks (above or underground) on the property now or in the past, to the best of your knowledge?	Yes (No) Unknown
10. Are there currently or do you have any prior knowledge of any vent pipes, fill pipes, or access ways indicating a fill pipe protruding from the ground on the property or adjacent to any structure located on the property?	Yes (No) Unknown
11. Are there any flooring, drains, or walls in the facility that are stained by substances other than water or emit foul odors, or have there been in the past, to the best of your knowledge?	Yes (No) Unknown
12. If the property is served by a <u>private well or non-public water system</u>, is there evidence or do you have prior knowledge that contaminants have been identified in the well or system that exceed guidelines applicable to the water system?	Yes (No) Unknown
13. If the property is served by a <u>private well or non-public water system</u>, is there evidence or do you have prior knowledge that the well has been designated as contaminated by any government environmental/health agency?	Yes (No) Unknown
14. Does the owner or occupant of the property have any knowledge of environmental liens or governmental notification relating to past or recurrent violations of environmental laws with respect to the property or any facility located on the property?	Yes (No) Unknown
15. Has the owner or occupant of the property been informed of the past or current existence of hazardous substances or petroleum products or environmental violations with respect to the property or any facility located on the property?	Yes (No) Unknown
16. Does the owner or occupant of the property have any knowledge of any environmental site assessment of the property or facility that indicated the presence of hazardous substances or petroleum products on, or contamination of, the property or recommended further assessment of the property?	Yes (No) Unknown
17. Does the owner or occupant of the property know of any past, threatened, or pending lawsuits or administrative proceedings concerning a release or threatened release of any hazardous substances or petroleum products involving the property?	Yes (No) Unknown

ENVIRONMENTAL SITE ASSESSMENT - OWNER/OCCUPANT QUESTIONNAIRE

GENERAL INFORMATION	
Site name	ATASCADERO STATE HOSPITAL
Site address	10333 EL CAMINO REAL ATASCADERO CA. 93422
Date	2-23-2026
Name of person interviewed or completing the form	KEVIN GIOVANNI
How long has the current owner been occupying/owning the property?	1952
How long has the current business been on the property?	Since 1952
What is the property's current use?	OPEN SPACE
Estimated completion date of the property's buildings (if applicable)	1952
What were the property's previous uses?	N/A
APTIM interviewer's name (if applicable)	

Please fill out this questionnaire to the best of your knowledge. If you answer "yes" to any of the below questions, please add further detail on the last page to help us with the assessment process. You are not bound by any laws or regulations to answer the questions contained herein. This questionnaire is intended to assist us in gathering reasonably ascertainable information that relates to the performance of an Environmental Site Assessment. Thank you for your assistance.

SUBJECT & SURROUNDING PROPERTY (applicable to all sites)

Question	Owner / Occupant
1a. Is the property currently utilized for an industrial use ?	Yes (No) Unknown
1b. Is any adjoining property currently utilized for an industrial use?	Yes (No) Unknown
2a. Did you observe evidence or do you have any prior knowledge that the property has been previously utilized for an industrial use?	Yes (No) Unknown
2b. Did you observe evidence or do you have any prior knowledge that any adjoining property has been utilized for an industrial use in the past?	Yes (No) Unknown
3a. Is the property currently or previously used as a gasoline station, motor repair facility, commercial printing facility, dry cleaners, junkyard, or landfill, or as a waste treatment, storage, disposal, processing, or recycling facility?	Yes (No) Unknown
3b. Is any adjoining property currently or previously used as a gasoline station, motor repair facility, commercial printing facility, dry cleaners, junkyard, or landfill, or as a waste treatment, storage, disposal, processing, or recycling facility?	Yes (No) Unknown
4. Are there any damaged or discarded automotive or industrial batteries, or pesticides, paints, or other chemicals in individual containers larger than 5 gal (19 L) in volume or 50 gal (190 L) in aggregate, stored on or used at the property or at the facility, or were there previously, to the best of your knowledge?	Yes (No) Unknown

Appendix G
User Questionnaire

ASTM E1527-21 USER QUESTIONNAIRE

When the “user” (the party for whom the assessment is being prepared) of the Phase I is required to help the environmental professional identify recognized environmental conditions at the property, a “User Questionnaire” is completed by the user to help gather information that may identify recognized environmental conditions at the property.

We ask that you answer the six questions below to the best of your knowledge. We understand that, in some circumstances, you may have little or no information. Still, we encourage you to complete and return the questionnaire as soon as possible. This will allow us to reflect the fact that the Questionnaire was completed when we issue our report as is required. Completion of the assessment to the new standard, when conducted in connection with the asset purchase of a real property, may entitle the user to certain federal liability protections that result from conducting "All Appropriate Inquiries" into the previous ownership and uses of a property.

On the second page of this form is a list of documentation. The E1527-21 Standard requires that the User ensure that the consultant is made aware that any of these materials exist for a site, and if so, that these documents be provided for the consultant’s review. Please indicate whether any of these documents are available and ensure that Environmental Services Company will either receive copies or be provided an opportunity to review the relevant materials.

We appreciate your assistance. If you have any questions, feel free to contact us.

1. Are you aware of any environmental cleanup liens against the property that are filed or recorded under federal, tribal, state or local law? No

2. Are you aware of any Activity and Use Limitations (AULs), such as engineering controls, land use restrictions or institutional controls that are in place at the site and/or have been filed or recorded in a registry under federal, tribal, state or local law? No

3. As the user of this ESA do you have any specialized knowledge or experience related to the property or nearby properties? For example, are you involved in the same line of business as the current or former occupants of the property or an adjoining property so that you would have specialized knowledge of the chemicals and processes used by this type of business? No

4. Does the purchase price/loan amount for this property reasonably reflect the fair market value of the property? If you conclude that there is a difference, have you considered whether the lower purchase price is because contamination is known or believed to be present at the property? PSHH is going to enter into a ground lease with State/DGS. PSHH is not buying property.

5. Are you aware of commonly known or reasonably ascertainable information about the property that would help the environmental professional to identify conditions indicative of releases or threatened releases? For example, as user, (a.) Do you know the past uses of the property? (b.) Do you know of specific chemicals that are present or once were present at the property? (c.) Do you know of spills or other chemical releases that have taken place at the property? (d.) Do you know of any environmental cleanups that have taken place at the property? No

6. As the user of this ESA, based on your knowledge and experience related to the property are there any obvious indicators that point to the presence or likely presence of contamination at the property? No

ASTM E1527-21 USER QUESTIONNAIRE

As part of this study, which of the following are you providing?

1. Previous environmental site assessment reports ◯ Yes (X) No
2. Environmental compliance audit reports ◯ Yes (X) No
3. Environmental permits (including but not limited to solid waste disposal permits, hazardous waste disposal permits, wastewater permits, NPDES permits, underground injection permits)

   ◯ Yes (X) No
4. Registrations for underground and aboveground storage tanks ◯ Yes (X) No
5. Registrations for underground injection systems ◯ Yes (X) No
6. Material safety data sheets ◯ Yes (X) No
7. Community Right-to-Know plan ◯ Yes (X) No
8. Safety plans; preparedness and prevention plans; spill prevention, countermeasure, and control plans; etc. ◯ Yes (X) No
9. Reports regarding hydrogeologic conditions on the property or surrounding area ◯ Yes (X) No
10. Notices or other correspondence from any government agency relating to past or current violations of environmental laws with respect to the property or relating to environmental liens encumbering the property ◯ Yes (X) No
11. Hazardous waste generator notices or reports ◯ Yes (X) No
12. Geotechnical studies ◯ Yes (X) No
13. Risk assessments ◯ Yes (X) No
14. Recorded Activity and Use Limitations (AULs). ◯ Yes (X) No

Please contact us if you have any questions regarding these ASTM requirements.

Please return the completed document to APTIM via email to drew.potts@aptim.com

Completed by: Juliana G. Wilkie

Signature: Juliana Gallardo Wilkie

Title: Associate Director

Company: PSHH

Relationship to site (i.e. lender, purchaser, owner): Owner

Date: 2-23-26

Appendix H
Previous ESA Phase I Report
2022