Appendix E:

Hazards and Hazardous Materials Supporting Information

THIS PAGE INTENTIONALLY LEFT BLANK

HILLMANN
CONSULTING

PHASE I ENVIRONMENTAL SITE ASSESSMENT

MAKING A BETTER FUTURE FOR ALL THE COMMUNITIES WE TOUCH

Freedom Lane

APNs: 632-141-12, 632-141-13, 632-141-14, 632-141-15
Aliso Viejo, California 92656

PREPARED FOR:

MLC HOLDINGS, INC.
5 PETERS CANYON ROAD, SUITE 310
IRVINE, CALIFORNIA 92606

HILLMANN PROJECT NUMBER: C3-10024
MAY 24, 2024

Your Property. Our Priority

Environmental Health & Safety | Due Diligence & Remediation Services | Construction Services

HILLMANN
CONSULTING

May 24, 2024

Ms. Emma Hill
MLC Holdings, Inc.
5 Peters Canyon Road, Suite 310
Irvine, California 92606

RE: Phase I Environmental Site Assessment
Freedom Lane
Aliso Viejo, California 92656
Hillmann Project No: C3-10024

Dear Ms. Emma Hill:

Hillmann Consulting LLC has completed a Phase I Environmental Site Assessment at the above referenced site. This assessment was performed in conformance with the scope and limitations of ASTM E1527-21, which is the latest version of the E1527 standard published by the ASTM.

We appreciate the opportunity to provide environmental consulting services. If you have any questions concerning this report, or if we can assist you in any other matter, please contact our office at (714) 634-9500.

Sincerely,

Hillmann Consulting LLC

Vivianne Bisson
Senior Project Manager - Due Diligence

David Rutherford
Technical Director

TABLE OF CONTENTS

1.0 INTRODUCTION 1
1.1 Executive Summary 1
1.2 Findings, Opinions and Conclusions 2
1.3 Business Environmental Risks / Non-ASTM Scope 4
2.0 GENERAL 5
2.1 Purpose and Scope 5
2.2 Property Location/Legal Description 7
2.3 Data Gaps 8
2.4 ESA Report Component Dates/Viability 8
2.5 User Reliance 8
2.6 Significant Assumptions 8
2.7 General Limitations and Exceptions 9
3.0 USER PROVIDED INFORMATION 12
3.1 Prior Environmental Reports/Documentation 12
3.2 User Responsibilities 12
4.0 RECORDS REVIEW 14
4.1 Environmental Information 14
4.2 Historical Research 21
5.0 INTERVIEWS 26
5.1 Interviews with Owners, Operators and Occupants 26
5.2 Interviews with State and/or Local Government Officials 27
6.0 SITE RECONNAISSANCE 28
6.1 Methodology and Limiting Conditions 28
6.2 General Site Setting 28
6.3 Site Features and Conditions 29
7.0 BUSINESS ENVIRONMENTAL RISKS 32
7.1 Asbestos-Containing Material (ACM) 32
7.2 Lead-Based Paint 32
7.3 Radon 32
7.4 Mold/Microbial Damage 32
7.5 NWI Mapped Wetlands 33
7.6 Lead in Drinking Water 33
8.0 REFERENCES 34
APPENDIX A Site Diagram/Vicinity Map
APPENDIX B Site Photographs
APPENDIX C Questionnaires / User Provided Information
APPENDIX D Regulatory Records Documentation
APPENDIX E Historical Records Documentation
APPENDIX F Other Documents / Lab Results
APPENDIX G Project Personnel Qualifications

LIST OF ACRONYMS/ABBREVIATIONS

Hillmann may use the following abbreviations and acronyms for common terminology described in our report. Not all abbreviations or acronyms may be applicable to this report:

AOC	-Area of Concern
AST	-Above Ground Storage Tank
ASTM	-American Society for Testing Materials
BER	-Business Environmental Risk
CERCLA	-Comprehensive Environmental Response Compensation and Liability Act
CERCLIS	-Comprehensive Environmental Response Compensation and Liability Information System
CESQG	-Conditionally Exempt Small Quantity Generator
COC	-Chemicals of Concern
CORRACTS	-Corrective Action Sites
CREC	-Controlled Recognized Environmental Condition
DEC	-Department of Environmental Conservation
DEP	-Department of Environmental Protection
DHS	-Department of Health Services
DNPL	-Delisted National Priority List
DOB	-Department of Buildings
DOH	-Department of Health
DOT	-Department of Transportation
EPA	-Environmental Protection Agency
ERNS	-Emergency Response Notification System
FD	-Fire Department
FOI/FOIA/FOIL	-Freedom of Information / Freedom of Information Act / Freedom of Information Letter
HVAC	-Heating Ventilation & Air Conditioning
HREC	-Historical Recognized Environmental Condition
IAQ	-Indoor Air Quality
ISRA	-Industrial Site Recovery Act
LBP	-Lead-Based Paint
LCP	-Lead-Containing Paint
LQG	-Large Quantity Generator
LTANK	-Leaking Storage Tank
LUST	-Leaking Underground Storage Tank
SDS/MSDS	-Safety Data Sheet / Material Safety Data Sheet
NA	-Not Applicable
NFA	-No Further Action
NFRAP	-No Further Remedial Actions Planned
NPDES	-National Pollutant Discharge Elimination System
NPL	-National Priorities List
OPRA	-Open Public Records Act
PAH	-Polycyclic Aromatic Hydrocarbon
PCE	-Perchloroethylene
RAO	-Response Action Outcome
RCRA	-Resource Conservation and Recovery Act
RCRIS	-Resource Conservation and Recovery Information System
REC	-Recognized Environmental Concern
SDG	-Significant Data Gap
SEMS	-Superfund Enterprise Management System
SRP	-Site Remediation Program
SQG	-Small Quantity Generator
SVOC	-Semi-Volatile Organic Compound
TCE	-Trichloroethylene
TSDF	-Treatment Storage and/or Disposal Facility
UST	-Underground Storage Tank
VEC	-Vapor Encroachment Condition
VOC	-Volatile Organic Compound

1.0 INTRODUCTION

1.1 Executive Summary

Hillmann Consulting LLC (Hillmann) has performed a Phase I Environmental Site Assessment (ESA) of Freedom Lane, Aliso Viejo, California (the Subject Property) in accordance with our contracted scope of work and the ASTM Standard Practice E 1527-21 for Phase I Environmental Site Assessments and All Appropriate Inquiries (AAI) Final Rule 40 CFR Part 312. This section contains a summary of findings, opinions and conclusions made by this assessment. However, this section, alone, does not constitute the complete assessment. The report must be read in its entirety.

Summary of Project Details

Primary Street Address:	Freedom Lane				
City:	Aliso Viejo	County:	Orange	State:	California
Tax ID/Parcel Number:	APNS: 632-141-12, 632-141-13, 632-141-14, 632-141-15				
Property Owner:	TDC ALISO VIEJO PARTNERS LLC				
Zoning Designation:	Commercial				
Approx. Property Area:	Total = 7.06 (1.57, 1.43, 1.64, 2.42)				
Buildings:	Zero				
Approx. Building Size:	N/A;Vacant land				
Approx. Year Built:	N/A;Vacant land				
Commercial Occupants:	N/A				
Current Use:	Vacant land				
Site Visit Personnel:	Vivianne Bisson				
Site Contact/Company:	Emma Hill / Meritage Homes				
Site Escort/Company:	None / N/A				
Inspection Date:	May 14, 2024				
Weather Conditions:	70° F / Clear				

Findings Summary Table

Assessment Subject	No REC	REC	CREC	HREC	SDG	Rpt. Ref.
Regulatory Records Review:	✔					4.1
Historical Records Review:	✔					4.2
Bulk Petroleum Storage:	✔					6.3
On-Site Operations:	✔					6.3
On-Site Haz-Mat Storage/Use/Spills:	✔					6.3
Transformers/Hydraulic Systems:	✔					6.3
Waste Discharges:	✔					6.3
Interviews:	✔					5.0
Adjoining/Surrounding Area:	✔					4.0 6.2
Prior Env. Reports/User Provided Info:	✔					3.0

1.2 Findings, Opinions and Conclusions

Recognized Environmental Conditions & Significant Data Gaps

Hillmann has performed a Phase I Environmental Site Assessment in accordance with the scope and limitations of ASTM Practice E 1527-21 of the Subject Property as described in Section 2.2 of this report. Any additions to, exceptions to, or deletions from this practice are also described in Section 2 of this report.

This assessment has revealed no recognized environmental conditions (RECs), controlled recognized environmental conditions (CRECs) or significant data gaps (SDGs) in connection with the Subject Property.

RECOGNIZED ENVIRONMENTAL CONDITIONS
No RECs were identified.
CONTROLLED RECOGNIZED ENVIRONMENTAL CONDITIONS
No CRECs were identified.
SIGNIFICANT DATA GAPS
No SDGs were identified.
RECOMMENDATIONS
Based on the finding of no RECs, CRECs or SGDs, it is Hillmann's opinion that no additional action or investigation is warranted at this time.

Historical Recognized Environmental Conditions (HRECs)

If identified, *historical recognized environmental conditions* (HRECs) in connection with the Subject Property are described below:

HISTORICAL RECOGNIZED ENVIRONMENTAL CONDITIONS
No HRECs were identified.

De Minimis and Other Environmental Conditions

If identified, *de minimis* and other environmental conditions are described below:

OTHER ENVIRONMENTAL CONDITIONS / DE MINIMIS CONDITIONS
None.

Environmental Professional Statement

I/We declare that, to the best of my professional knowledge and belief, I/we meet the definition of Environmental professional as defined in § 312.10 of 40 C.F.R. 312. I/we have the specific qualifications based on education, training and experience to assess a property of the nature, history and setting of the subject property. I/We have developed and performed all appropriate inquiries in conformance with the standards and practices set forth in 40 C.F.R. Part 312.

Vivianne Bisson

Vivianne Bisson
Environmental Professional

David Rutherford
Environmental Professional

1.3 Business Environmental Risks / Non-ASTM Scope

Hillmann has performed a limited review of the following potential *business environmental risks* (BER), also known as "*Non-ASTM Scope*" concerns, in accordance with the contracted scope of work scope for this assessment. Additional details of the scope of work and findings are included in Sections 2 and 7.

Subject	Findings	Not Appl.	Rpt. Ref.
Asbestos	No buildings onsite; vacant land.		7.1
Lead Paint	No buildings onsite; vacant land.		7.2
Radon	Property is located in the USEPA radon designation Zone 3 or 'low risk' area for radon.		7.3
Mold/ Microbial Damage	No buildings onsite; vacant land.		7.4
NWI Wetlands	A review of NWI Wetlands Mapper did not indicate regulated wetland areas on the Property.		7.5
Lead in Drinking Water	Potable water service at the Property is provided by a utility connection with Moulton Niguel. A recently published water quality report from the utility indicated compliance with USEPA water quality standards for lead in drinking water.		7.6

2.0 GENERAL

2.1 Purpose and Scope

This assessment was conducted utilizing generally accepted Phase I ESA industry standards in accordance with the ASTM Standard Practice E 1527-21. The ASTM describes these methodologies as representing good commercial and customary practice for conducting an environmental site assessment of a parcel of commercial real estate with respect to the range of contaminants within the scope of the Comprehensive Environmental Response, Compensation and Liability Act (CERCLA) (42 U.S.C. § 9601) and petroleum products. This practice is intended to permit a user to satisfy one of the requirements to qualify for the innocent landowner, contiguous property owner or bona fide prospective purchaser limitations on CERCLA liability ("landowner liability protections," or "LLPs"): that is, the practice that constitutes all appropriate inquiries into the previous ownership and uses of the Subject Property consistent with good commercial and customary practice as defined at 42 U.S.C. §9601(35) (B). The goal of the processes established by ASTM E1527-21 is to identify *recognized environmental conditions* in connection with the Subject Property.

The term *recognized environmental condition* (REC) is defined by ASTM E1527-21 as "*(1) the presence of hazardous substances or petroleum products in, on, or at the subject property due to a release to the environment; (2) the likely presence of hazardous substances or petroleum products in, on, or at the subject property due to a release or likely release to the environment; or (3) the presence of hazardous substances or petroleum products in, on, or at the subject property under conditions that pose a material threat of a future release to the environment.*"

The term *controlled recognized environmental condition* (CREC) is a type of recognized environmental condition and defined by ASTM E1527-21 as a "*recognized environmental condition affecting the subject property that has been addressed to the satisfaction of the applicable regulatory authority or authorities with hazardous substances or petroleum products allowed to remain in place subject to implementation of required controls (for example, activity and use limitations or other property use limitations).*"

The term *historical recognized environmental condition* (HREC) is defined as a "*previous release of hazardous substances or petroleum products affecting the subject property that has been addressed to the satisfaction of the applicable regulatory authority or authorities and meeting unrestricted use criteria established by the applicable regulatory authority or authorities without subjecting the subject property to any controls (for example, activity and use limitations or other property use limitations).*" The ASTM E1527-21 standard has clarified that a historical recognized environmental condition is not a recognized environmental condition.

The term *de minimis condition* is defined by the ASTM, "*…a condition related to a release that generally does not present a threat to human health or the environment and that generally would not be the subject of an enforcement action if brought to the attention of appropriate governmental agencies.*" A condition determined to be a de minimis condition is not REC nor a CREC.

The chief components of this assessment are generally described as follows:

- A non-invasive visual reconnaissance of the Subject Property and adjoining properties in accordance with ASTM guidelines for evidence of RECs.

- Interviews of past and present owners and occupants and state and local government officials, seeking information related to the potential presence of RECs at the Subject Property.

- A review of standard physical record sources for available topographic, geologic and groundwater data.

- A review of standard historical record sources, such as fire insurance maps, city directories, aerial photographs, prior reports and interviews, etc., to determine prior uses of the Subject Property from the present, back to the Subject Property's first developed use, or back to 1940, whichever is earlier.

- A review of standard environmental record sources including federal and state environmental databases, and additional environmental record sources, to identify potential regulatory concerns with the Subject Property, adjoining properties and properties located within the surrounding area.

An evaluation of environmental or other regulatory compliance matters is excluded from the scope of this assessment.

These methodologies are described as representing good commercial and customary practice for conducting an Environmental Site Assessment of a property for the purpose of identifying recognized environmental conditions.

Business Environmental Risks/Non-ASTM Scope Considerations

Hillmann has performed a limited review of the following potential *business environmental risks* (BER), also known as "*Non-ASTM Scope*" concerns, in accordance with the contracted scope of work scope for this assessment. BER is defined by ASTM E 1527-21 as *"a risk which can have a material environmental or environmentally-driven impact on the business associated with the current or planned use of a parcel of commercial real estate, not necessarily limited to those environmental issues required to be investigated in this practice."*

- Asbestos-Containing Materials (ACM): A cursory non-intrusive visual screening for the presence of suspect ACM within the accessed areas of buildings built prior to 1990 on the Subject Property. If the Subject Property contains buildings built in 1990 or later, the contracted scope of work excludes a cursory non-intrusive visual screening or any other level of evaluation for suspect ACM; however, the exclusion for buildings built ≥1990 should not be interpreted to suggest that any such buildings are free of ACM or would not warrant evaluation of building materials for ACM prior to disturbance. It is emphasized that this cursory non-intrusive visual screening does not constitute an asbestos survey/inspection of the premises. An asbestos survey/inspection should be sought by the report User(s) if a greater certainty is desired regarding ACM and potential asbestos hazards at the Subject Property. Furthermore, a review of regulatory compliance matters pertaining to asbestos is excluded from the scope of work.

- Lead-Based Paint (LBP): A cursory non-intrusive visual screening of the condition of painted surfaces in the accessed areas of residential buildings/units built prior to 1980 on the Subject Property. If the Subject Property contains buildings built in 1980 or later, the contracted scope of work excludes any cursory non-intrusive visual screening or other level of evaluation for suspect LPB; however, the scope of work exclusion for building built ≥1980 should not

be interpreted to suggest that any such buildings are free of LPB or other lead hazards. It is emphasized that this cursory non-intrusive visual screening does not constitute a comprehensive survey for LBP or potential lead hazards. A comprehensive inspection should be sought by the report User(s) if more certainty is desired regarding LBP at the Subject Property. Furthermore, a review of regulatory compliance matters pertaining to lead-based paint is excluded from the scope of work.

- USEPA Designated Radon Potential: Review of general non-site specific data published by the USEPA regarding the Radon Zone classification for the area of the Subject Property.

- Mold/Microbial Damage: A cursory non-intrusive visual screening within the accessed areas of buildings on the Subject Property for evidence of systemic microbial problems, including visible mold growth, water damaged building materials or musty odors. It is emphasized that this cursory non-intrusive visual screening does not constitute a comprehensive survey for moisture/mold/microbial damage. A more comprehensive inspection should be sought by the report User(s) if more certainty is desired regarding the potential for moisture/mold/microbial damages at the Subject Property.

- NWI Wetlands: The Subject Property has been reviewed for jurisdictional wetlands using the National Wetlands Inventory-Wetland Mapper to determine whether mapped federal wetlands have been indicated on the Subject Property. Any further evaluation or legal delineation of regulated wetlands areas is excluded from the scope of work. It is also emphasized that a field delineation of regulated wetlands by a qualified professional would be warranted to more fully determine the presence or absence of regulated wetlands at the Subject Property.

- Lead in Drinking Water: Review of the potential for elevated levels of lead in the drinking water by determining the source of the drinking water supply and a review of available testing or compliance data reports.

2.2 Property Location/Legal Description

Property location and legal description details are described as follows:

Primary Street Address:	Freedom Lane				
City:	Aliso Viejo	County:	Orange	State:	California
Tax ID/Parcel Number:	APNS: 632-141-12, 632-141-13, 632-141-14, 632-141-15				
Approx. Land Area:	Total = 7.06 (1.57, 1.43, 1.64, 2.42)				
Apprx. Latitude/Longitude:	North 33.5615270 - 33˚33’ 41.49” degrees/West 117.7278080 - 117˚43’ 40.10” degrees				
Additional Details (if appl.)	None.				
Property Owner:	TDC ALISO VIEJO PARTNERS LLC				
Zoning Designation:	Commercial				

2.3 Data Gaps

A *data gap* is defined by the ASTM as a lack of or inability to obtain information required by this practice despite good faith efforts by the environmental professional to gather such information. A data gap is only significant if other information and/or professional experience raises reasonable concerns involving the data gap and the ability to determine the presence or absence of recognized environmental conditions. The following table summarizes data gaps encountered during the assessment as well as a discussion of their significance.

Data Gap:	Significant (Yes/No)?	Discussion
Historical records data failure	No	Records gaps exceeding five years were encountered; however, no significant site use changes are suspected during these intervals.

2.4 ESA Report Component Dates/Viability

The ASTM E1527-21 standard states that an environmental site assessment (ESA) is presumed to be viable when it is conducted within 180 days prior to the date of acquisition of the Subject Property (or, for transactions not involving an acquisition such as a lease or refinance, the date of the intended transaction). Specifically, all of the following components must be conducted or updated within 180 days prior to the date of acquisition or prior to the date of the transaction. The following table summarizes the component completion dates:

ESA Component	Completion Date
Interviews:	May 22, 20204
Env. Lien Search:	(excluded from scope)
Government Records Review:	May 22, 2024
Visual Inspections:	May 14, 2024
Env. Professional Declaration:	May 24, 2024

2.5 User Reliance

This report is for the exclusive use of MLC Holdings, Inc. and additional relying entities, if any, named on the front cover. No additional individuals or entities shall be permitted to rely upon any data, interpretation, reports or other information or documentation contained in this report, without first obtaining the consent of MLC Holdings, Inc.; and without obtaining written consent from Hillmann in the form of a reliance agreement/letter.

Hillmann may, in its sole discretion, withhold its consent to additional reliance and/or Hillmann may condition consent for reliance upon payment of a fee or other conditions.

2.6 Significant Assumptions

The following significant assumptions are made:

- The site operations at the time of the site visit are assumed to reflect typical site conditions relative to potential environmental conditions and that no concealment of environmental conditions or releases by site owners or occupants has occurred. Likewise, it is assumed that no areas of the Subject Property with potential environmental concerns or RECs were concealed or otherwise not reported, intentionally or unknowingly, by the Subject Property owners/occupants and/or site escort at the time of the site visit.

- For the purpose of estimating the approximate direction of groundwater flow in the absence of site-specific groundwater data, unless indicated otherwise, an assumption has been made that the gradient of groundwater flow follows the surface topography of the Subject Property and immediate surrounding area.

2.7 General Limitations and Exceptions

Limitations

The report turnaround time specified by the contract agreement for this assessment may present a limitation to the availability of pertinent regulatory agency records. Such limitations, if encountered, would be further specified in Section 4.1.

Significant limitations related to the condition or accessibility of the Subject Property at the time of the site reconnaissance, if encountered, are reported in Section 6.1.

Other Exceptions or Deletions

No other exceptions or deletions from the ASTM Standard E 1527-21 are reported.

Special Terms and Conditions

This Phase I Environmental Site Assessment has been prepared using reasonable efforts in each phase of its work to identify recognized environmental conditions associated with hazardous substances, wastes and petroleum products at the Subject Property. Findings within this report are based on information collected from observations made on the day of the site reconnaissance and from reasonably ascertainable information obtained from governing public agencies and private sources.

This report is not definitive and should not be assumed to be a complete or specific definition of the conditions above or below grade. Information in this report is not intended to be used as a construction document and should not be used for demolition, renovation, site development, redevelopment, or other construction purposes. No representation or warranty is made that the past or current operations at the Subject Property are, or have been, in compliance with all applicable federal, state and local laws, regulations and codes.

Findings, conclusions and recommendations presented in this report are based on visual observations of the Subject Property, interviews conducted, the records reviewed, information provided by the Client, and/or a review of readily available and supplied drawings and documents.

No warranty or guarantee is made of the accuracy or completeness of information that was obtained from ostensibly knowledgeable individuals, regulatory agency representatives or other secondary sources, including information obtained during the assessment, whether written, graphic or verbal, provided by the Subject Property contact(s) or as shown on any documents reviewed or received from the Subject Property contact, owner or agent, or government agency source. Independent verification of the accuracy or completeness of all information reviewed or received during the course of this assessment is not made and excluded from the scope of work for this assessment.

Regardless of the findings stated in this report, Hillmann is not responsible for consequences or conditions arising from facts that were concealed, withheld or not fully disclosed at the time the assessment was conducted.

This report does not warrant against future operations or conditions, nor does it warrant against operations or conditions present of a type or at a location not investigated.

The regulatory database report provided is based on an evaluation of the data collected and compiled by a contracted data research company. Hillmann can neither warrant nor guarantee the accuracy or completeness of the information obtained from the regulatory database report provider during the course of this assessment.

Subsurface conditions may differ from the conditions implied by the surface observations and can only be reliably evaluated through intrusive techniques.

Reasonable efforts have been made during this assessment to identify aboveground and underground storage tanks and ancillary equipment. Reasonable efforts are limited to information gained from visual observation of largely unobstructed areas, recorded database information held in public record and available information gathered from interviews. Such methods may not identify surficial and subsurface features that may have been hidden from view due to parked automobiles and other vehicles, snow cover, vegetative growth, pavement, construction or debris pile storage or incorrect information from sources.

No guarantee, explicit or implied, is made that the records pertaining to historical ownership or occupancy which were reviewed represent a comprehensive or precise delineation of past Property ownership or tenancy for legal purposes.

The ASTM E1527-21 standard states that recommendations are not required to be included in a Phase I ESA report; however, further that recommendations are an additional service that may be useful in the User's analysis of landowner liability protections or business environmental risks; and that the User should consider whether recommendations for additional inquiries or other services are desired.

Recommended response actions offered in Section 1.3, if any, are provided as an option to the Client, and may have taken into account the Client's relation to the Subject Property and/or their intended purpose of this assessment. If included, it is not intended by Hillmann to represent the only course(s) of action, or inaction, to take. Furthermore, it is emphasized that additional response actions may become advisable depending on the outcome of the initial action(s) taken. Hillmann advises that Client and any additional authorized relying parties as specified on the report Cover and Section 2.5, or via letter of reliance extension, undertake consultation with

legal counsel familiar with environmental and real estate law would be beneficial to the decision making process for the type and timing of a response action to identified RECs or Business Environmental Risks, if any.

Due to the limited nature of our review of potential Business Environmental Risks, the User(s) of the report should consider whether to take additional action(s) to further define, properly manage and/or mitigate potential BERs.

The User(s) assumes responsibility for business decisions that it makes utilizing information in the report provided by Hillmann. Hillmann shall not be responsible for any conclusions, interpretations and/or decisions of the User(s).

In the event of any conflict between the terms and conditions of this report and the terms and conditions of the consulting services agreement for this project, the consulting services agreement shall control.

3.0 USER PROVIDED INFORMATION

The term "User" is defined by ASTM as the party seeking to use Practice E1527 to complete an environmental site assessment of the Subject Property; specifically, the entity or entities named on the front cover to which the report has been addressed.

3.1 Prior Environmental Reports/Documentation

No prior environmental reports/documentation were provided.

3.2 User Responsibilities

A User Questionnaire was provided to the User to assist in gathering information, as detailed below, that is required for disclosure during the assessment to meet All Appropriate Inquiry requirements. If completed and returned to Hillmann, a copy of the Questionnaire has been included in Appendix C.

A completed questionnaire was not returned to Hillmann.

Question:	Yes/No:	Detail:
1. Search of Land Title and Judicial Records: Has the User performed a search of land title records and judicial records for environmental liens and/or Activity and Use Limitations (AULs) filed or recorded against the Subject Property?	N/A	N/A
1.a. If yes to Question 1: Did the search identify any environmental liens or Activity and Use Limitations (AUL), such as engineering controls, land use restrictions or institutional controls that are in place at the Subject Property and/or have been filed or recorded against the Subject Property under federal, tribal, state or local law?	N/A	N/A
1.b. If yes to Question 1: Has the User provided the result of the search of land title and judicial records to Hillmann?	N/A	N/A
2. Specialized knowledge or experience of the person seeking to qualify for the LLP: Do you have any specialized knowledge or experience related to the Subject Property or nearby properties? For example, are you involved in the same line of business as the current or former occupants of the Subject Property or an adjoining property so that you would have specialized knowledge of the chemicals and processes used by this type of business?	N/A	N/A
3. Relationship of the purchase price to the fair market value of the Subject Property if it were not contaminated: Does the purchase price being paid for this property reasonably reflect the fair market value of the Subject Property? If you conclude that there is a difference, have you considered whether the lower purchase price is because contamination is known or believed to be present at the Subject Property?	N/A	N/A
4. Commonly Known or Reasonably Ascertainable Information: Are you aware of commonly known or reasonably ascertainable information about the Subject Property that would help the environmental professional to identify conditions indicative of releases or threatened releases? For example:	N/A	N/A
4.a. Do you know the past uses of the Subject Property?	N/A	N/A
4.b. Do you know of specific chemicals that are present or were once present at the Subject Property?	N/A	N/A

4.c. Do you know of spills or other chemical releases that have taken place at the Subject Property?	N/A	N/A
4.d. Do you know of any environmental cleanups that have taken place at the Subject Property?	N/A	N/A
5. The degree of obviousness of the presence or likely presence of contamination at the Subject Property, and the ability to detect the contamination by appropriate investigation: Based on your knowledge and experience related to the Subject Property are there any obvious indicators that point to the presence or likely presence of releases at the Subject Property?	N/A	N/A
6. Litigation, Administrative Proceedings, Government Notices: As the User of this ESA, do you have knowledge of (1) any pending, threatened, or past litigation relevant to hazardous substances or petroleum products in, on, or from the Subject Property; (2) any pending, threatened, or past administrative proceedings relevant to hazardous substances or petroleum products in, on or from the Subject Property; and (3) any notices from any governmental entity regarding any possible violation of environmental laws or possible liability relating to hazardous substances or petroleum products.	N/A	N/A
7. User's Reason/Purpose for Performing Phase I ESA:	Hillmann understands that the assessment is being prepared in connection with a prospective real estate transaction involving the Property.	

4.0 RECORDS REVIEW

4.1 Environmental Information

Physical Setting

Source	Discussion
USGS 7.5 minute Topo Map:	The Subject Property lies at an elevation of approximately 481 ft. above sea level feet above mean sea level. An interpretation of topographic contour lines as well as a review of the EDR Geocheck-General Topographic Gradient suggested terrain sloping downward generally towards the southeast.
USDA Soil Data: (EDR GeoCheck)	The soil type at the Subject Property is classified as: CIENEBA; Sandy loam; Somewhat excessively drained.
Geologic Data: (EDR GeoCheck)	The geologic formation in the vicinity of the Property is described as: Stratified Sequence; Cenozoic,Tertiary.
Prior Env. Reports: (Section 3.2)	Not applicable - no prior reports available.
Additional Sources/ Data:	No additional physical setting sources or data was obtained.
Groundwater Flow Discussion:	Based on a review of the above information as well as observation of the site, the direction of shallow groundwater flow at the site is inferred to be towards the northeast.

Federal, State and Tribal Environmental Record Sources

Standard government records were obtained and reviewed primarily via a third-party regulatory database report, titled EDR Radius Map™ Report, prepared by Environmental Data Resources of Shelton, CT. The report provided government records from the standard environmental resources and within minimum search distances specified by Section 8.2.2-Table 2 of the ASTM E1527-21; and were reviewed for the purpose of identifying potential RECs in connection with the Subject Property. Additional detail of the source and significance of the regulatory databases can be found in the regulatory database report in Appendix E. Hillmann has also included discussion of records pertaining to the Subject Property from other government record sources not specifically listed under Table 2, as applicable.

Reported distances for adjoining property listings, if applicable, are approximate and indicative of the presence of a public roadway or right-of-way between the adjoining site and Property.

The reported gradients have been estimated based on a number of factors including but not necessarily limited to field observation, review of topographic maps, database listing details and/or site specific geo-technical data.

Limited analysis of the details of on-site, adjoining and vicinity database sites was conducted to identify potential sources of sub-surface vapor encroachment. This review was based on elements of the ASTM “Standard Guide for Vapor Encroachment Screening on Property Involved in Real Estate Transactions” (ASTM E 2600-15); and also on elements of “Methodology for Identifying the Area of Concern Around a Property Potentially Impacted by Vapor Migration from Nearby Contaminated Sources” (Buonicore, 2011-S-103-AWMA). Vicinity database sites

pertaining to non-petroleum product releases within 1,760 feet of the Subject Property in the up-gradient direction, 365 feet of the Subject Property in the cross gradient direction and 100 feet of the Subject Property in the down gradient direction; and vicinity database sites pertaining to petroleum product releases within 528 feet of the Subject Property in the up-gradient direction, 165 feet of the Subject Property in the cross gradient direction and 100 feet of the Subject Property in the down gradient direction were reviewed to identify active contamination sites with the potential to affect subsurface vapor conditions at the Subject Property. The potential for vapor encroachment was considered in assessing whether or not a REC exists in connection with the Subject Property when reviewing applicable sites within those distances.

Regulatory database sites with active petroleum or non-petroleum releases that are considered to constitute a vapor encroachment condition (VEC) to the Subject Property, if any, are identified and discussed in this section.

The EDR Radius Map report is attached in Appendix D.

Subject Property Listings

The following listings of the Subject Property were identified:

Name/Address:	No Subject Property listings.
Database(s):	
Data Discussion:	
REC Discussion:	
VEC Discussion:	

Adjoining Property Listings

The following adjoining property listings were identified.

Name/Address:	No adjoining property listings.
Database(s):	
Dist./Dir./Gradient:	
Data Discussion:	
REC Discussion:	
VEC Discussion:	

Surrounding Area Findings

The following is a discussion of non-adjoining sites identified as located within the ASTM specified search distance surrounding the Subject Property. In order to keep this discussion informative and concise, discussion(s) is/are provided of the listed site(s) for each database category that appears most likely to impact the Subject Property based on distance, area topography and/or regulatory status. Listings of sites within the applicable search distances not

specifically discussed below were reviewed and concluded not to be RECs in connection with the Subject Property or VECs based on various factors including distance, area topography, known or inferred groundwater flow direction and/or regulatory status.

Federal - NPL

ASTM Search Distance:	1-mile	Number of listings within ASTM Search Distance:	0
Notable Listing:	No listings were identified within the search distance.		
Dist/Dir/Gradient:			
Details:			
REC Discussion:			
VEC Discussion:			

Federal - Delisted NPL

ASTM Search Distance:	1/2-mile	Number of listings within ASTM Search Distance:	0
Notable Listing:	No listings were identified within the search distance.		
Dist/Dir/Gradient:			
Details:			
REC Discussion:			
VEC Discussion:			

Federal - SEMS

ASTM Search Distance:	1/2-mile	Number of listings within ASTM Search Distance:	0
Notable Listing:	No listings were identified within the search distance.		
Dist/Dir/Gradient:			
Details:			
REC Discussion:			
VEC Discussion:			

Federal - SEMS Archive

ASTM Search Distance:	1/2-mile	Number of listings within ASTM Search Distance:	0
Notable Listing:	No listings were identified within the search distance.		
Dist/Dir/Gradient:			
Details:			
REC Discussion:			
VEC Discussion:			

Federal - CORRACTS

ASTM Search Distance:	1-mile	Number of listings within ASTM Search Distance:	0
Notable Listing:	No listings were identified within the search distance.		
Dist/Dir/Gradient:			
Details:			
REC Discussion:			
VEC Discussion:			

Federal - RCRA-TSD

ASTM Search Distance:	1/2-mile	Number of listings within ASTM Search Distance:	0
Notable Listing:	No listings were identified within the search distance.		
Dist/Dir/Gradient:			
Details:			
REC Discussion:			
VEC Discussion:			

State/Tribal - Superfund / Hazardous Waste Sites

ASTM Search Distance:	1-mile	Number of listings within ASTM Search Distance:	1
Notable Listing:	ENVIROSTOR/ HM FOR AGED PROTESTANT EPISCOPAL DIOCESE/ 3 Pursuit/ Aliso Viejo, CA 92656		
Dist/Dir/Gradient:	1831 feet/SSE/Cross-gradient		
Details:	Site Type: CalMortage; Facility ID: "30830002"; Status: No Action; Required; No Contaminants found; Completion Date: 11/06/2001: Comments: "Pursuant to the MOU, DTSC has reviewed a Phase I Environmental Site Assessment and other documents for the Home for the Aged of the Protestant Episcopal Church of the Diocese of Los Angeles (The Episcopal). The Subject Property is currently vacant except for a sales office and some model units and attendant parking areas, driveways, walkways and landscaped areas. The Episcopal Home is proposing to develop a planned continuing care retirement community on the Subject Property. A Supplemental Phase I Environmental Site Assessment Report was prepared by DTSC and concluded that no action was needed for this property: there is no contamination on the property." No other pertinent information listed.		
REC Discussion:	Based on the details provided above, a REC is not suspected in connection with the Subject Property.		
VEC Discussion:	Based on the reviewed data, a VEC is not suspected.		

State/Tribal - Landfill / Solid Waste Disposal

ASTM Search Distance:	1/2-mile	Number of listings within ASTM Search Distance:	0

Notable Listing:	No listings were identified within the search distance.
Dist/Dir/Gradient:	
Details:	
REC Discussion:	
VEC Discussion:	

State/Tribal - Leaking Storage Tanks

ASTM Search Distance:	1/2-mile	Number of listings within ASTM Search Distance:	2
Notable Listing:	LUST/PEPSI COLA FACILITY/27717 Aliso Creek		
Dist/Dir/Gradient:	20 feet/SSE/Down-gradient		
Details:	Status: Completed, case-closed; Dated, 12/17/1999; Soils only; Contaminants of concern: Diesel fuel. Based on the review of Geotracker documents, a diesel release was discovered during UST closure which impacted soils only. See Appendix E for copies of relevant documents. Based on the case-closed status, that only soils were impacted and gradient, this site is not considered a REC for the Subject Property.		
REC Discussion:	Based on the details provided above, a REC is not suspected in connection with the Subject Property.		
VEC Discussion:	Based on the reviewed data, a VEC is not suspected.		

State/Tribal - Voluntary Cleanup Sites

ASTM Search Distance:	1/2-mile	Number of listings within ASTM Search Distance:	0
Notable Listing:	No listings were identified within the search distance.		
Dist/Dir/Gradient:			
Details:			
REC Discussion:			
VEC Discussion:			

State/Tribal - Brownfields

ASTM Search Distance:	1/2-mile	Number of listings within ASTM Search Distance:	0
Notable Listing:	No listings were identified within the search distance.		
Dist/Dir/Gradient:			
Details:			
REC Discussion:			
VEC Discussion:			

Unmapped/Orphan List Sites

Hillmann has also reviewed a list of unmapped sites (a.k.a. "Orphan List" sites) indicated by the database report. Unmapped sites that were identified as falling within an applicable specific search distance or warranting discussion have either been discussed in the preceding tables or are detailed below:

Name/Address:	None identified.
Database(s):	
Dist./Dir./Gradient:	
Data Discussion:	
REC Discussion:	
VEC Discussion:	

Additional Environmental Record Sources

Requests have been submitted to local, municipal and state agencies for pertinent records pertaining to the Subject Property, particularly with regard to potential environmental concerns such as petroleum storage tanks, storage and usage of hazardous substances and petroleum products, and/or known or suspected environmental contamination. Where applicable, internet research of government environmental regulatory databases was also conducted, as well as a general cursory internet search of the Subject Property address, for information indicative of a REC. The following table summarizes the findings of the research:

Source	Type of Request	Outcome
Orange Co. Healthcare Agency/CUPA	FOI request	Hillmann filed records request pertaining to the Subject Property on May 07, 2024. No records were on file with Orange County Healthcare Agency/CUPA.
CA GeoTracker database (geotracker.waterboards.ca.gov/)	Online search	Hillmann searched online for records pertaining to the Subject Property. No records pertaining to the Subject Property are currently listed.
CA DTSC Envirostor database (www.envirostor.dtsc.ca.gov/public/)	Online search	Hillmann searched online for records pertaining to the Subject Property. No records pertaining to the Subject Property are currently listed.
CA DTSC HWTS. (https://hwts.dtsc.ca.gov/report_search.cfm?id=5)	Online search	Hillmann searched online for records pertaining to the Subject Property. No records pertaining to the Subject Property are currently listed.
South Coast Air Quality Management	Online search	Hillmann searched online for records pertaining to the Subject Property.

Source	Type of Request	Outcome
District (SCAQMD) (https://www.aqmd.gov/nav/FIND)		No records pertaining to the Subject Property are currently listed.
EPA Envirofacts (https://enviro.epa.gov/)	Online search	Hillmann searched online for records pertaining to the Subject Property. No records pertaining to the Subject Property are currently listed.
Cal EPA Regulatory Site Portal (https://siteportal.calepa.ca.gov/nsite/map/help)	Online search	Hillmann searched online for records pertaining to the Subject Property. No records pertaining to the Subject Property are currently listed.
DOGGR - Well Finder (https://www.conservation.ca.gov/calgem/Pages/WellFinder.aspx)	Online search	Hillmann searched online for records pertaining to the Subject Property. No wells are reported on or near the Subject Property.
NPMS - National Pipeline Mapping System (https://pvnpms.phmsa.dot.gov/PublicViewer/)	Online search	Hillmann searched online for records pertaining to the Subject Property. No pipelines are reported on near the Subject Property.
SoCal Pipeline Mapping System (https://www.socalgas.com/stay-safe/pipeline-and-storage-safety/natural-gas-pipeline-map)	Online search	Hillmann searched online for records pertaining to the Subject Property. No pipelines are reported on or near the Subject Property.
Orange Co. Assessor/ Real Quest (https://ocgis.com/ocpw/landrecords/)	Online search	Hillmann searched online for records pertaining to the Subject Property. The following pertinent information was listed: APN: 632-141-12: Owner, TDC Aliso Viejo Partners LLC; 1.57 acres; Commercial land use. APN: 632-141-13: Owner, TDC Aliso Viejo Partners LLC; 1.43 acres; Commercial land use. APN: 632-141-14: Owner, TDC Aliso Viejo Partners LLC; 1.64 acres; Commercial land use. APN: 632-141-15: Owner, TDC Aliso Viejo Partners LLC; 2.43 acres; Commercial land use.
FEMA Flood Maps (https://hazards-fema.maps.arcgis.com/apps/webappviewer/	Online search	Hillmann searched online for records pertaining to the Subject Property. The Subject Property is listed in Flood Zone X, Area of Minimal Flood Aliso Hazard.

Source	Type of Request	Outcome
index.html?id=8b0adb51996444d4879338b5529aa9cd)		

4.2 Historical Research

Historical records have been compiled and analyzed for historical property information and developing a history of previous uses of the Subject Property, adjoining properties and surrounding area. These records were reviewed for the purpose of identifying the likelihood of past uses having led to RECs in connection with the Subject Property.

The historical record sources listed below have been sought with the objective to document past uses of the Subject Property from the present back to the Subject Property's first developed use, or back to 1940, whichever is earlier. The term "developed use" includes agricultural use, placement of fill dirt and other uses that do not involve structures. Hillmann has sought to review historical records in minimum intervals of five years.

Fire Insurance Maps

A Certified Sanborn Map Report was obtained from EDR for a review of published historical fire insurance maps for the Subject Property and surrounding area. The following is a summary of site uses and notable details depicted by the available maps:

Year(s)	Subject Property	Adjoining Properties
No coverage.	No coverage.	No coverage.

A copy of the Certified Sanborn Map Report is attached in Appendix E.

City Directories

An EDR City Directory Abstract report was reviewed for data of prior occupants of the Subject Property's street address. The following is a generalized summary of the findings of city directory research for past occupants of the Subject Property.

Subject Property Use(s) / Occupant(s)	Years
No listings	No listings

The EDR City Directory Abstract report was also reviewed for listings of prior occupants of the adjoining properties. The following is a generalized summary of the findings of city directory research for past occupants of the adjoining properties:

Adjoining Property Use(s) / Occupant(s)	Years
100 Freedom Lane	No listings

Adjoining Property Use(s) / Occupant(s)	Years
200 Freedom Lane	No listings
300 Freedom Lane	No listings
27613 Aliso Creek Road	No listings

A copy of the EDR City Directory report is attached in Appendix E.

Historical Topographic Maps

Historical topographic maps of the Property and vicinity obtained from an EDR Historical Topographic Map report (as attached in Appendix E) have been reviewed. The following interpretation of land usage was made by review of the maps:

Year(s)	Subject Property	Adjoining Properties
1902, 1942, 1949, 1965, 1968, 1974, 1981	Appears to be depicted as vacant natural land.	Appears to be depicted as vacant natural land. 1948, 1949, 1965, 1968, 1981 maps are depicted with, "Sheep Hills".
2012, 2015, 2018, 2022	No structures depicted.	No structures depicted.

If obtained, copies of historical aerial photographs have been included in Appendix E.

Historical Aerial Photographs

Historical aerial photographs of the Property and vicinity obtained from an EDR Aerial Photo Decade Package report, as attached in Appendix E, were reviewed. The following interpretation of land usage was made by review of the aerial photographs:

Year(s)	Subject Property	Adjoining Properties
1938, 1946, 1952, 1963, 1967	Vacant, natural land.	Vacant, natural land.
1977, 1981,	Appears to be vacant, natural land with scattered roadways.	Appears to be vacant, natural land with scattered roadways.
1989	Appears to be vacant, graded land.	Appears to be vacant, graded land with some dirt roadways. To the south: Moulton Niguel Water district appears present as well as one (1) building at 27613 Aliso Creek Road. Aliso Creek Road appears present to the east.
1994	Appears to be no significant changes from the prior photograph.	To the south: Appears to be current improvements. To the north, east, and west: Appears to be vacant, graded land. All current roadways appear present.

Year(s)	Subject Property	Adjoining Properties
2002, 2005, 2009, 2012,	Appears to be no significant changes from the prior photograph.	To the south: Appears to be no significant changes from the prior photograph. To the north, east, and west: Appears to be no significant changes from the prior photograph. The general vicinity: Appears to be current improvements with a significant increase in single-family and multi-family developments and two (2) commercial developments to the north.
2016	Appears to be no significant changes from the prior photograph.	To the northwest: Appears to be a dirt parking lot. To the north, east, south, and west, appears to be no significant changes from the prior photograph.
2020	Appears to be no significant changes from the prior photograph.	To the north, east, south, west and northwest appear to be current improvements. To the north Freedom Lane appears present.

If obtained, copies of historical aerial photographs have been included in Appendix E.

EDR High-Risk Historical Records

The EDR Radius Map™ report, which is discussed in greater detail in Section 4.1 and attached in Appendix D, provided a search of proprietary databases of potential historical high-risk uses at or in the vicinity of the Subject Property. These databases include EDR Hist Cleaner – a database of property addresses with records of historical occupancy by suspected cleaners businesses; EDR Hist Auto – a database of property addresses with records of historical occupancy by potential automotive gas/filling stations and repair facilities; and EDR MGP- a proprietary database of sites historically occupied by manufactured gas plants and related facilities.

EDR Database	On-site Listings	Adjoining/Off-site Listings
EDR Hist Cleaner: (on-site/adjoining only)	None	None
EDR Hist Auto: (on-site/adjoining only)	None	None
EDR MGP: (1-mile distance)	None	None

Petroleum/Natural Gas Well Review

The historical record sources and the California Geologic Energy Management Division (CalGEM) online mapping application were reviewed for records of petroleum and/or natural gas wells at the Subject Property.

Additional Historical Data

Where applicable, the following additional pertinent historical data was obtained:

Interviews/ Anecdotal:	No additional pertinent historical data was obtained.
Local Gov't Records:	No additional pertinent historical data was obtained.
Prior Env. Reports:	Not applicable; no prior reports were provided.
Site Observations:	Indications of historic uses of the Property or adjoining properties were not observed during the site reconnaissance.
Other Sources:	No additional pertinent historical data was obtained.

Summary of Identified Historical Uses

The following table presents a summary of the types and approximate date ranges of identified prior uses of the Subject Property:

Date Range	Subject Property Use(s)
1938 to 1989	Vacant, natural land.
1989 to Current	Vacant, graded land.

The following table presents a summary of the types of identified prior uses of the adjoining properties:

Date Range	Adjoining Property Use(s)
1938 to 1981	Vacant, natural land.
1989 to current	Mix of vacant, graded land, commercial, and multi-family residential dwellings.

Historical Records Data Failure

The ASTM E1527-21 standard defines data failure as failure to achieve the historical research objective even after reviewing the standard historical sources that are reasonably ascertainable and likely to be useful. The objective is to identify all obvious uses of the Subject Property from the present, back to the Subject Property's first developed use, or back to 1940, whichever is earlier. Furthermore, records of historical use/conditions were sought in intervals no less than approximately five years, unless the Subject Property conditions appear unchanged over a longer interval. In encountered, data failure and its significance as a data gap is discussed below:

Objective	Met?	Detail	Significant?
First developed use/ date determined?	N/A	Never developed.	N/A
Record sources at 5-year intervals back to 1940 or first developed use?	No	Historical record gaps exceeding five years were encountered. However, significant site-use changes or undiscovered site uses appear unlikely to have occurred during the record gaps.	No
All obvious prior uses identified?	N/A	See Summary of Identified Past Uses of this section.	N/A

Please refer to Section 2.3 for additional discussion of data gaps and their significance to the findings of the assessment.

Historical Uses REC Discussion

The review of historical records did not indicate evidence of a REC in connection with the Property.

5.0 INTERVIEWS

5.1 Interviews with Owners, Operators and Occupants

Property Owner

Property Owner	Contact Name	Affiliation	Interview Type	Date
TDC ALISO VIEJO PARTNERS LLC				
An environmental questionnaire for information pertinent to the assessment was forwarded; however, a completed questionnaire was not returned to Hillmann.				

Key Site Manager/Operator

Name	Company/Title	Yrs @ Site	Interview Type	Date
(none)			In person	
Attempts were made via telephone and email (environmental questionnaire); however, no response was received.				

Occupant(s)

Name	Company/Title	Yrs @ Site	Interview Type	Date
(none)				
No occupants;Vacant land.				

Prior Owners/Operators/Occupant(s)

Name	Company/Title	Yrs @ Site	Interview Type	Date
(none)				
No interviews of prior owners, operators or occupants were conducted.				

Neighboring Property Owner(s)/Occupant(s)

Name	Company/Title	Yrs @ Site	Interview Type	Date
(none)				
The Subject Property was not an abandoned property with evidence of unauthorized uses or uncontrolled access; therefore, interviews with adjoining or nearby property owners or occupants were not conducted.				

5.2 Interviews with State and/or Local Government Officials

State and/or local governmental officials have been interviewed to obtain information of potential RECs in connection with the Subject Property. Many government agencies and their officials require submittal of written request for records in order to respond. The details in Section 4.1 list the various state and local government agencies contacted as part of this assessment, and the outcome of each inquiry. In addition, the details of regulatory database research in Section 4.1 may have included detail of interviews with officials pertinent to government records review and identification of RECs.

Additional interview of government officials not previously detailed in Sections 4.1 are discussed below, if applicable.

Name	Agency Name/Title	Interview Type
(none)		
Interview Outcome/Findings:		
No additional local/state government officials were interviewed.		

6.0 SITE RECONNAISSANCE

6.1 Methodology and Limiting Conditions

A site reconnaissance was conducted to collect information and make observations to help identify RECs in connection with the Subject Property. This included visual and/or physical observations of the Subject Property and its structures, adjoining properties as viewed from the Subject Property boundaries and the surrounding area based on visual observations from adjoining public thoroughfares and accessed Subject Property structures. Subject property building exteriors were observed at ground level, unless otherwise indicated. Where applicable, building interiors were accessed and observed to the extent they were made safely accessible with the cooperation of the site escort.

Site Inspection Personnel:	Vivianne Bisson
Property Escort/ Company:	None/N/A
Inspection Date:	May 14, 2024
Weather Conditions:	70° F / Clear

Significant Inaccessible Areas

No significant areas of the Property inaccessible at the time of the inspection were noted.

Significant Limiting Site Conditions

No significant limiting site conditions were noted at the time of the site reconnaissance.

6.2 General Site Setting

Site and Vicinity Characteristics

Abutting Roadways:	Freedom Lane, to the north.
Current Property Use:	Vacant land
Evidence of Past Property Uses:	None
Evidence of Past Adjoining Property Uses:	None
Surrounding Area Uses:	Commercial

Current Adjoining Property Uses

Dir	Street Address	Description
N	200 Freedom Lane	Aliso Ridge Behavioral Health
E	300 Freedom Lane	Multi-family; senior living
S	Unidentified Address (APN: 632-141-03) and 27613 Aliso Creek Road	Mouton Niguel Water District (water tank and office) And General Office buildings
W	Unidentified Adress (APN: 632-141- 16)	Vacant Land
NW	100 Freedom Lane	Multi-family; senior living

Topographic Characteristics

Terrain:	Variable; relatively level to steeply sloping
Direction of Downward Slope:	Northeast
On-site Water Bodies:	None
Other Significant Features:	None

General Description of Structures and Improvements

Buildings:	Zero
Approx. Building Size:	N/A;Vacant land N/A
Approx. Year Built:	N/A;Vacant land
Number of Stories:	N/A
Subgrade Levels:	N/A
Exterior Ground Cover:	Dirt, gravel, rocks
Ancillary Structures:	Zero
Sources of Heating and Cooling:	Vacant land; Southern California Edison services the area.
Potable Water/Sewage Disposal:	Vacant land; Mouton Niguel Water District services the area.

6.3 Site Features and Conditions

Storage/Usage of Hazardous Substances and Petroleum Products

The following approximate number of containers, and general description of their contents, capacity, container types and storage conditions, were observed to be stored and/or used at the Subject Property:

Occupant	Substance	Qty/Container Type	Storage Conditions
N/A	None identified	N/A	N/A

Bulk Petroleum/Hazardous Material Storage Tanks

If identified or suspected, storage tanks for bulk petroleum or hazardous material storage are described as follows:

AST/UST	Product	Capacity	Construction	Year Installed	Status	Location/Notes
No storage tanks were identified.	N/A	N/A	N/A	N/A	N/A	No storage tanks were identified.

No evidence of current or historical USTs was identified.

Strong, Pungent or Noxious Odors and their Sources

No strong, pungent or noxious odors were noted at the Subject Property.

Standing Surface Water/Pools & Sumps

No standing water, pools or sumps containing liquids likely to be hazardous substances or petroleum products were noted.

Drums, Totes and Intermediate Bulk Containers

No hazardous substance or petroleum product drums were noted.

Unidentified Substance Containers

No unidentified substance containers suspected of containing hazardous substance or petroleum product were noted.

PCBs in Oil Filled Electrical/Hydraulic Equipment

The following oil-filled electrical/hydraulic equipment was identified at the Property:

Two (2) newly installed pad-mounted, utility-owned electrical transformers were observed. No staining or leakage was identified.

PCBs in electrical/hydraulic equipment are considered unlikely at the Subject Property based on the post-1979 date of the current site development.

Stains or Corrosion on Floors, Walls or Ceilings

No stains or corrosion of floors, walls or ceilings, excluding any staining from water, were noted.

Drains and Sumps

No floor drains or sumps were noted at the Subject Property.

Pits/Ponds/Lagoons

No pits, ponds or lagoons were identified in connection with waste treatment or disposal.

Stained Soil, Pavement/Stressed Vegetation

No stained soil, pavement or stressed vegetation was observed.

On-Site Solid Waste Disposal/Fill Material

No evidence of on-site disposal of trash, construction debris, demolition debris or other solid waste was observed.

Waste Water

No sanitary sewer discharges were identified at the Subject Property.

Septic Systems/Cesspools

No septic systems or cesspools were identified at the Subject Property.

Wells

One (1) apparent dry well associated with a stormwater retention basin, was identified within parcel 632-141-12. A REC is not suspected in connection with the well.

Railroad Spurs

No railroad spurs were identified on the Subject Property.

7.0 BUSINESS ENVIRONMENTAL RISKS

In accordance with the contract agreement for this assessment, Hillmann has performed cursory reviews of several potential Business Environmental Risks (also known as “Non-Scope Considerations”). The ASTM E1527-21 standard defines the term business environmental risk (BER) as, “a risk which can have a material environmental or environmentally-driven impact on the business associated with the current or planned use of a parcel of commercial real estate, not necessarily limited to those environmental issues required to be investigated in this practice.”

7.1 Asbestos-Containing Material (ACM)

The contracted scope of work included a cursory visual screening of the accessed portions of buildings at the Subject Property built prior to 1990 for suspect asbestos containing materials (ACM). The information provided in this section, where applicable, is limited to identification of potential suspect materials in the readily accessible and observed areas of the building, and their general condition. This is not intended to be a comprehensive survey for the presence of ACM, and no testing has been conducted.

The Subject Property is vacant land therefore there are no buildings to assess potential asbestos containing materials.

7.2 Lead-Based Paint

The contracted scope of work included a cursory visual screening of the condition of painted surfaces in the accessed areas of residential buildings/units built prior to 1980. This is not intended to constitute a comprehensive survey for LBP or potential lead hazards, and no testing has been conducted.

The Subject Property is vacant land therefore there are no buildings to assess potential lead-based paint.

7.3 Radon

Data compiled by the USEPA, as summarized by the regulatory database report, indicated that the Subject Property is located in an area classified as Zone 3 or 'low risk'. area for radon. Radon testing was not included in the scope of this assessment.

7.4 Mold/Microbial Damage

The contracted scope of work included a cursory visual screening of the accessed areas of the building for evidence of significant damage to building materials and finishes as result of moisture intrusion and/or mold/microbial growth.

The Subject Property is vacant land therefore there are no buildings to assess potential mold issues.

7.5 NWI Mapped Wetlands

The National Wetlands Inventory online Wetland Mapper was reviewed for indications of jurisdictional wetlands at or immediately adjoining the Subject Property. The scope of work for this assessment excluded a visual determination of regulated wetlands at the Subject Property. It is emphasized that, regardless of the data reviewed via the NWI Wetlands Mapper, a field delineation of regulated wetlands by a qualified professional would be warranted to determine the presence or absence of regulated wetlands at the Subject Property.

A review of NWI Wetlands Mapper did not indicate regulated wetland areas on the Property.

7.6 Lead in Drinking Water

The scope of work for this assessment included a review of the potential for elevated levels of lead in drinking water by determining the source of the drinking water supply and a review of available compliance or testing data. Potable water service at the Property is provided by a utility connection with Moulton Niguel Water District and is reportedly in compliance with current regulations.

8.0 REFERENCES

ASTM International, "Designation E1527-21 Standard Practice for Environmental Site Assessments: Phase I Environmental Site Assessment Process"; ASTM, West Conshohocken, PA, 2021.

ASTM International, "Designation E2600-15-Standard Guide for Vapor Encroachment Screening on Property Involved in Real Estate Transaction", ASTM, West Conshohocken, PA, 2015.

United States Environmental Protection Agency (USEPA), "EPA Map of Radon Zones by U.S. County, EPA 402/F19/004", www.epa.gov/radon/epa-map-radon-zones, 2019

U.S. Fish and Wildlife Service – National Wetlands Inventory, "Wetlands Mapper", fwsprimary.wim.usgs.gov/wetlands/apps/wetlands-mapper/ 2024

Environmental Data Resources Inc. (EDR), "The EDR Radius Map™ Report with GeoCheck®", EDR, Sheldon, CT, 2024.

EDR, "The EDR-City Directory Abstract", EDR, Sheldon, CT, 2024.

EDR, "The EDR Aerial Photo Decade Package", EDR, Sheldon, CT, 2024.

EDR, "Certified Sanborn Map Report", EDR, Sheldon, CT, 2024.

EDR, "EDR Historical Topo Map Report with QuadMatch™", EDR, Sheldon, CT, 2024.

Buonicore A., "Methodology for Identifying the Area of Concern Around a Property Potentially Impacted by Vapor Migration from Nearby Contaminated Sources, Paper 2011-A301-AWMA", The Buonicore Group, Milford, CT, 2011.

APPENDIX A

Site Diagram/Vicinity Map

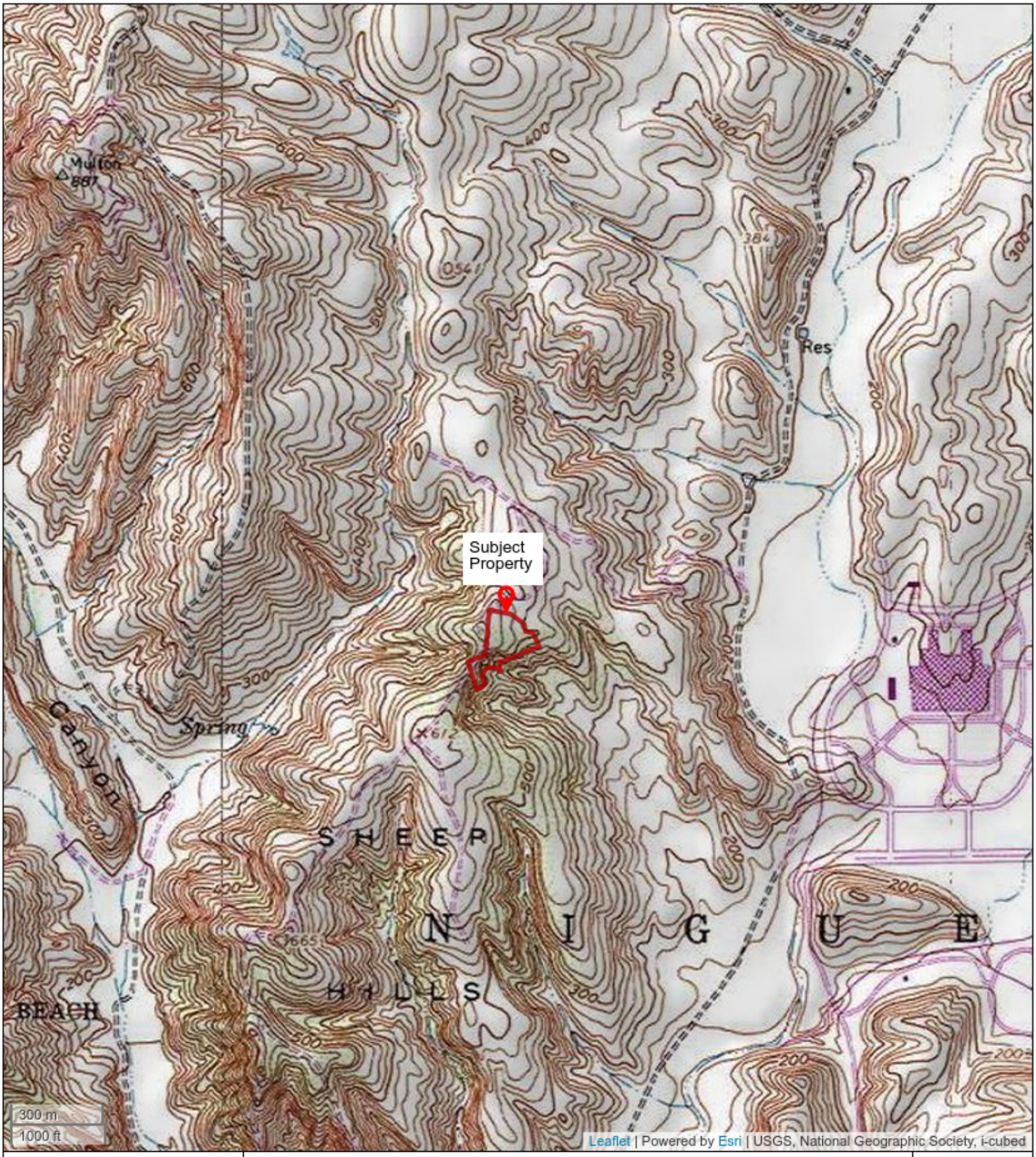

HILLMANN CONSULTING

Site Location Map

No address listed (APNs: 632-141-12; 632-141-13; 632-141-14; 632-141-15)
Aliso Viejo, California 92656

SCALE: (Not to scale)

PROJECT No: C3-10024

N

HILLMANN CONSULTING

Site Diagram

No address listed (APNs: 632-141-12; 632-141-13; 632-141-14; 632-141-15)
Aliso Viejo, California 92656

SCALE: (Not to scale)

PROJECT No: C3-10024

N

APPENDIX B

Site Photographs

SITE PHOTOGRAPHS

1. North perimeter of the Property; looking east.

2. View of north perimeter of the site; looking west.

3. View of east perimeter of the Property; looking south.



4. View of south perimeter drainage; looking east.

5. Subject Property south perimeter; looking west.

6. Typical view of the Property.

Freedom Lane
Aliso Viejo, California

Project No.	C3-10024

HILLMANN
CONSULTING

SITE PHOTOGRAPHS

7. Typical view of the Subject Property; looking from the south perimeter north.

8. View of utility infrastructure for new development.

9. View of utility infrastructure for new development.

10. View of utility infrastructure for new development.

11. View of utility infrastructure for new development.

12. View of dry well located on parcel 632-141-12.

Freedom Lane
Aliso Viejo, California

Project No.	C3-10024

HILLMANN
CONSULTING

SITE PHOTOGRAPHS

13. West perimeter of the Property; looking north.

14. View of the property looking northeast.

15. North adjoining hospital, across Freedom Lane.

16. East adjacent multi-family senior living.

17. South adjoining water tank; Moulton Niguel Water District.

18. West adjoining site, looking south.

Freedom Lane
Aliso Viejo, California

Project No.	C3-10024

HILLMANN
CONSULTING

SITE PHOTOGRAPHS

19. Northwest adjacent, across Freedom Lane.

Freedom Lane
Aliso Viejo, California

Project No. C3-10024

HILLMANN
CONSULTING

APPENDIX C

Questionnaires / User Provided Information

THIS SECTION INTENTIONALLY LEFT BLANK

APPENDIX D

Regulatory Records Documentation

Freedom Lane
Not Reported
Aliso Viejo, CA 92656

Inquiry Number: 07645259.2r
May 07, 2024

The EDR Radius Map™ Report with GeoCheck®

6 Armstrong Road, 4th floor
Shelton, CT 06484
Toll Free: 800.352.0050
www.edrnet.com

TABLE OF CONTENTS

SECTION	PAGE
Executive Summary	ES1
Overview Map	2
Detail Map	3
Map Findings Summary	4
Map Findings	9
Orphan Summary	312
Government Records Searched/Data Currency Tracking	GR-1

GEOCHECK ADDENDUM

Physical Setting Source Addendum	A-1
Physical Setting Source Summary	A-2
Physical Setting SSURGO Soil Map	A-5
Physical Setting Source Map	A-18
Physical Setting Source Map Findings	A-20
Physical Setting Source Records Searched	PSGR-1

Thank you for your business.
Please contact EDR at 1-800-352-0050
with any questions or comments.

Disclaimer - Copyright and Trademark Notice

This Report contains certain information obtained from a variety of public and other sources reasonably available to Environmental Data Resources, LLC. It cannot be concluded from this Report that coverage information for the target and surrounding properties does not exist from other sources. This Report is provided on an "AS IS", "AS AVAILABLE" basis. **NO WARRANTY EXPRESS OR IMPLIED IS MADE WHATSOEVER IN CONNECTION WITH THIS REPORT. ENVIRONMENTAL DATA RESOURCES, LLC AND ITS SUBSIDIARIES, AFFILIATES AND THIRD PARTY SUPPLIERS DISCLAIM ALL WARRANTIES, OF ANY KIND OR NATURE, EXPRESS OR IMPLIED, ARISING OUT OF OR RELATED TO THIS REPORT OR ANY OF THE DATA AND INFORMATION PROVIDED IN THIS REPORT, INCLUDING WITHOUT LIMITATION, ANY WARRANTIES REGARDING ACCURACY, QUALITY, CORRECTNESS, COMPLETENESS, COMPREHENSIVENESS, SUITABILITY, MERCHANTABILITY, FITNESS FOR A PARTICULAR PURPOSE, TITLE, NON-INFRINGEMENT, MISAPPROPRIATION, OR OTHERWISE. ALL RISK IS ASSUMED BY THE USER. IN NO EVENT SHALL ENVIRONMENTAL DATA RESOURCES, LLC OR ITS SUBSIDIARIES, AFFILIATES OR THIRD PARTY SUPPLIERS BE LIABLE TO ANYONE FOR ANY DIRECT, INCIDENTAL, INDIRECT, SPECIAL, CONSEQUENTIAL OR OTHER DAMAGES OF ANY TYPE OR KIND (INCLUDING BUT NOT LIMITED TO LOSS OF PROFITS, LOSS OF USE, OR LOSS OF DATA) INFORMATION PROVIDED IN THIS REPORT.** Any analyses, estimates, ratings, environmental risk levels, or risk codes provided in this Report are provided for illustrative purposes only, and are not intended to provide, nor should they be interpreted as providing any facts regarding, or prediction or forecast of, any environmental risk for any property. Only an assessment performed by a qualified environmental professional can provide findings, opinions or conclusions regarding the environmental risk or conditions in, on or at any property.

Copyright 2024 by Environmental Data Resources, LLC. All rights reserved. Reproduction in any media or format, in whole or in part, of any report or map of Environmental Data Resources, LLC, or its affiliates, is prohibited without prior written permission.

EDR and its logos (including Sanborn and Sanborn Map) are trademarks of Environmental Data Resources, LLC or its affiliates. All other trademarks used herein are the property of their respective owners.

EXECUTIVE SUMMARY

A search of available environmental records was conducted by Environmental Data Resources, Inc (EDR). The report was designed to assist parties seeking to meet the search requirements of EPA's Standards and Practices for All Appropriate Inquiries (40 CFR Part 312), the ASTM Standard Practice for Environmental Site Assessments (E1527 - 21), the ASTM Standard Practice for Environmental Site Assessments for Forestland or Rural Property (E2247 - 16), the ASTM Standard Practice for Limited Environmental Due Diligence: Transaction Screen Process (E1528 - 22) or custom requirements developed for the evaluation of environmental risk associated with a parcel of real estate.

TARGET PROPERTY INFORMATION

ADDRESS

NOT REPORTED
ALISO VIEJO, CA 92656

COORDINATES

Latitude (North):	33.5615270 - 33˚ 33' 41.49''
Longitude (West):	117.7278080 - 117˚ 43' 40.10''
Universal Tranverse Mercator:	Zone 11
UTM X (Meters):	432442.9
UTM Y (Meters):	3713585.0
Elevation:	481 ft. above sea level

USGS TOPOGRAPHIC MAP ASSOCIATED WITH TARGET PROPERTY

Target Property Map:	50006201 SAN JUAN CAPISTRANO, CA
Version Date:	2022

AERIAL PHOTOGRAPHY IN THIS REPORT

Portions of Photo from:	20200424
Source:	USDA

MAPPED SITES SUMMARY

Target Property Address:
NOT REPORTED
ALISO VIEJO, CA 92656

Click on Map ID to see full detail.

MAP ID	SITE NAME	ADDRESS	DATABASE ACRONYMS	RELATIVE ELEVATION	DIST (ft. & mi.) DIRECTION
1	STEVEN CHIENG	31 SHERWOOD DR.	RCRA NonGen / NLR	Lower	273, 0.052, West
A2	PEPSI COLA BOTTLING	27717 ALISO CREEK	UST	Lower	409, 0.077, SSE
A3	PEPSI COLA FACILITY	27717 ALISO CREEK	LUST, Cortese, HIST CORTESE, CERS	Lower	409, 0.077, SSE
A4	PEPSI CO	27717 ALISO CREEK RD	UST	Lower	409, 0.077, SSE
A5	KA FLEETONE INC	27717 ALISO CREEK RD	RCRA NonGen / NLR	Lower	409, 0.077, SSE
A6	PEPSI CO	27717 ALISO CREEK RD	CERS HAZ WASTE, CA FID UST, CERS	Lower	409, 0.077, SSE
A7	PEPSI COLA	27717 ALISO CREEK	UST FINDER RELEASE	Lower	409, 0.077, SSE
A8	THE PEPSI BOTTLING G	27717 ALISO CREEK RD	RCRA NonGen / NLR	Lower	409, 0.077, SSE
A9	PEPSI BEVERAGES COMP	27717 ALISO CREEK RD	UST	Lower	409, 0.077, SSE
A10	PEPSI CO	27717 ALISO CREEK RD	SWEEPS UST	Lower	409, 0.077, SSE
A11	KELLEY FLEET SERVICE	27717 ALISO CREEK RO	RCRA-SQG, FINDS, ECHO	Lower	409, 0.077, SSE
A12	PEPSI COLA FACILITY	27717 ALISO CREEK RD	LUST	Lower	409, 0.077, SSE
B13	CUSD - TRANSPORTATIO	2 LIBERTY	UST	Higher	608, 0.115, North
B14	CUSD-TRANSPORTATION	2B LIBERTY	CERS HAZ WASTE, CERS TANKS, CERS	Higher	608, 0.115, North
B15	CAPISTRANO USD/TRANS	2B LIBERTY	RCRA NonGen / NLR	Higher	608, 0.115, North
B16		2 LIBERTY	AST	Higher	608, 0.115, North
B17	CUSD-TRANSPORTATION	2B LIBERTY	UST	Higher	608, 0.115, North
B18	CUSD-TRANSPORTATION	2B LIBERTY	UST FINDER	Higher	608, 0.115, North
B19	CUSD-TRANSPORTATION	2 LIBERTY	UST	Higher	608, 0.115, North
C20	ALISO VIEJO FOREIGN	27802 ALISO CREEK RD	RCRA-SQG, HWTS, HAZNET	Lower	859, 0.163, SE
C21	ALISO FOREIGN CAR IN	27802 ALISO CREEK RD	RCRA NonGen / NLR	Lower	859, 0.163, SE
C22	R & G SERVICES INC D	27802 ALISO CREEK RD	RCRA NonGen / NLR	Lower	859, 0.163, SE
C23	ALISO VIEJO AUTO SER	27802 ALISO CREEK RD	CERS HAZ WASTE, CERS	Lower	859, 0.163, SE
C24	GO TIME AUTO REPAIR	27802 ALISO CREEK RD	RCRA NonGen / NLR	Lower	859, 0.163, SE
C25	ALISO VIEJO AUTO CTR	27802 ALISO CREEK RD	RCRA-SQG, HWTS, HAZNET	Lower	859, 0.163, SE
C26	714 AUTO REPAIR	27802 ALISO CREEK RD	RCRA NonGen / NLR	Lower	859, 0.163, SE
C27	SUSPENSION PLUS SPEC	27802 ALISO CREEK RD	RCRA NonGen / NLR	Lower	859, 0.163, SE
C28	ALISO TRANSMISSION	27802 ALISO CREEK RD	CERS HAZ WASTE, HWTS, HAZNET, CERS	Lower	859, 0.163, SE
C29	BAW LLC DBA TRUSTED	27802 ALISO CREEK RD	RCRA NonGen / NLR	Lower	859, 0.163, SE
C30	ALISO VIEJO AUTO SER	27802 ALISO CREEK RD	RCRA NonGen / NLR	Lower	859, 0.163, SE
C31	MISSION AUTO SERVICE	27802 ALISO CREEK RD	CERS HAZ WASTE, CERS	Lower	859, 0.163, SE
C32	MAJCO LLC/BIG BRAND	27802 ALISO CREEK RD	RCRA NonGen / NLR	Lower	859, 0.163, SE
C33	B & M AUTO SERVICES	27802 ALISO CREEK RD	RCRA NonGen / NLR	Lower	859, 0.163, SE
C34	ALISO SMOG CHECK	27802 ALISO CREEK RD	RCRA NonGen / NLR	Lower	859, 0.163, SE
C35	MO INTERNATIONAL LLC	27802 ALISO CREEK RD	RCRA NonGen / NLR	Lower	859, 0.163, SE
C36	US AUTOMOTIVE	27802 ALISO CREEK RD	CERS HAZ WASTE, HWTS, HAZNET	Lower	859, 0.163, SE
D37	ASTRONIC	2 ORION	RCRA NonGen / NLR	Lower	903, 0.171, SSE
D38	ASTRONIC	2 ORION	CERS HAZ WASTE, HWTS, HAZNET, NPDES, CIWQS, CERS	Lower	903, 0.171, SSE
D39	ASTRONIC INCORPERATE	2 ORION	FINDS, ECHO, PFAS ECHO	Lower	903, 0.171, SSE

MAPPED SITES SUMMARY

Target Property Address:
NOT REPORTED
ALISO VIEJO, CA 92656

Click on Map ID to see full detail.

MAP ID	SITE NAME	ADDRESS	DATABASE ACRONYMS	RELATIVE ELEVATION	DIST (ft. & mi.) DIRECTION
C40	ALISO HILL CLEANERS	27792 ALISO CREEK RD	DRYCLEANERS	Lower	940, 0.178, SE
C41	ALISO HILLS CLEANERS	27792 ALISO CREEK RD	DRYCLEANERS	Lower	940, 0.178, SE
C42	ALISO HILL CLEANERS	27792 ALISO CREEK RD	DRYCLEANERS, HWTS, HAZNET	Lower	940, 0.178, SE
C43	ALISO HILL CLEANERS	27792 ALISO CREEK RD	RCRA-SQG, FINDS, ECHO	Lower	940, 0.178, SE
C44	KEITH MOORE	27812 ALISO CREEK RD	FINDS, ECHO, PFAS ECHO	Lower	965, 0.183, SE
C45	AP ALISO VIEJO LLC	27812 ALISO CREEK RO	RCRA NonGen / NLR	Lower	965, 0.183, SE
C46	LA PAZ SERVICE CENTE	27812 ALISO CREEK RD	RCRA NonGen / NLR	Lower	965, 0.183, SE
C47	ELITE MOTORS OC	27812 ALISO CREEK RD	RCRA NonGen / NLR	Lower	965, 0.183, SE
C48	KEITH MOORE	27812 ALISO CREEK RD	RCRA NonGen / NLR	Lower	965, 0.183, SE
C49	AP ALISO VIEJO LLC	27812 ALISO CREEK RO	RCRA NonGen / NLR	Lower	965, 0.183, SE
C50	SOUTHLAND TIRE AND S	27812 ALISO CREEK RD	RCRA NonGen / NLR	Lower	965, 0.183, SE
C51	LA PAZ SERVICE CENTE	27812 ALISO CREEK RD	CERS HAZ WASTE, HWTS, CERS	Lower	965, 0.183, SE
E52	OSSUR NORTH AMERICA	27412 ALISO VIEJO PK	RCRA-SQG, HWTS, HAZNET, CERS	Lower	1068, 0.202, NNE
E53	CENTON ELECTRONICS I	27412 ALISO VIEJO PK	RCRA NonGen / NLR	Lower	1068, 0.202, NNE
E54	ST MOLL INC DBA INEG	27802 ALISO VIEJO	RCRA NonGen / NLR	Lower	1073, 0.203, NNE
55	SOKA UNIVERSITY - PA	875 LIONS WAY	CERS TANKS, CERS	Higher	1165, 0.221, WSW
F56		1 UNIVERSITY DR	AST	Higher	1196, 0.227, SW
F57	SOKA UNIVERSITY OF A	1 UNIVERSITY DR	RCRA NonGen / NLR	Higher	1196, 0.227, SW
E58	AIRCRAFT BEARING COR	25 JOURNEY	RCRA-SQG, FINDS, ECHO, HWTS, HAZNET	Lower	1220, 0.231, NNE
G59	RENATO BENZ SERVICE,	27822 ALISO CREEK RD	RCRA NonGen / NLR	Lower	1227, 0.232, SE
G60	RENATO BENZ SERVICE	27822 ALISO CREEK RD	CERS HAZ WASTE, CERS	Lower	1227, 0.232, SE
G61	JIFFY LUBE #1339	27832 ALISO CREEK RD	AST	Lower	1245, 0.236, SE
G62	JIFFY LUBE NO 1339	27832 ALISO CREEK RD	RCRA-SQG, CERS HAZ WASTE, CERS TANKS, HWTS,...	Lower	1245, 0.236, SE
G63	JIFFY LUBE # 1339	27832 ALISO CREEK RD	RCRA NonGen / NLR	Lower	1245, 0.236, SE
G64	CALIFORNIA CLEANERS	27832 ALISO CREEK RD	DRYCLEANERS	Lower	1245, 0.236, SE
H65	SOUTHERN CALIFORNIA	1 LIBERTY	RCRA NonGen / NLR	Higher	1295, 0.245, North
H66	SOUTHERN CALIFORNIA	1 LIBERTY	UST FINDER	Higher	1295, 0.245, North
H67	SOUTHERN CALIFORNIA	1 LIBERTY	UST	Higher	1295, 0.245, North
H68	SOUTHERN CALIFORNIA	1 LIBERTY	CERS HAZ WASTE, CERS TANKS, CERS	Higher	1295, 0.245, North
H69	SOUTHERN CA GAS CO	1 LIBERTY	UST	Higher	1295, 0.245, North
H70	SOUTHERN CALIFORNIA	1 LIBERTY	UST	Higher	1295, 0.245, North
71	HM FOR AGED PROTESTA	3 PURSUIT	ENVIROSTOR	Lower	1831, 0.347, SSE

EXECUTIVE SUMMARY

TARGET PROPERTY SEARCH RESULTS

The target property was not listed in any of the databases searched by EDR.

DATABASES WITH NO MAPPED SITES

No mapped sites were found in EDR's search of available ("reasonably ascertainable ") government records either on the target property or within the search radius around the target property for the following databases:

STANDARD ENVIRONMENTAL RECORDS

Lists of Federal NPL (Superfund) sites

NPL ..... National Priority List
Proposed NPL ..... Proposed National Priority List Sites
NPL LIENS ..... Federal Superfund Liens

Lists of Federal Delisted NPL sites

Delisted NPL ..... National Priority List Deletions

Lists of Federal sites subject to CERCLA removals and CERCLA orders

FEDERAL FACILITY ..... Federal Facility Site Information listing
SEMS ..... Superfund Enterprise Management System

Lists of Federal CERCLA sites with NFRAP

SEMS-ARCHIVE ..... Superfund Enterprise Management System Archive

Lists of Federal RCRA facilities undergoing Corrective Action

CORRACTS ..... Corrective Action Report

Lists of Federal RCRA TSD facilities

RCRA-TSDF ..... RCRA - Treatment, Storage and Disposal

Lists of Federal RCRA generators

RCRA-LQG ..... RCRA - Large Quantity Generators
RCRA-VSQG ..... RCRA - Very Small Quantity Generators (Formerly Conditionally Exempt Small Quantity Generators)

Federal institutional controls / engineering controls registries

LUCIS ..... Land Use Control Information System
US ENG CONTROLS ..... Engineering Controls Sites List

US INST CONTROLS..... Institutional Controls Sites List

Federal ERNS list

ERNS..... Emergency Response Notification System

Lists of state- and tribal (Superfund) equivalent sites

RESPONSE..... State Response Sites

Lists of state and tribal landfills and solid waste disposal facilities

SWF/LF..... Solid Waste Information System

Lists of state and tribal leaking storage tanks

INDIAN LUST..... Leaking Underground Storage Tanks on Indian Land
CPS-SLIC..... Statewide SLIC Cases

Lists of state and tribal registered storage tanks

FEMA UST..... Underground Storage Tank Listing
INDIAN UST..... Underground Storage Tanks on Indian Land

Lists of state and tribal voluntary cleanup sites

INDIAN VCP..... Voluntary Cleanup Priority Listing
VCP..... Voluntary Cleanup Program Properties

Lists of state and tribal brownfield sites

BROWNFIELDS..... Considered Brownfieds Sites Listing

ADDITIONAL ENVIRONMENTAL RECORDS

Local Brownfield lists

US BROWNFIELDS..... A Listing of Brownfields Sites

Local Lists of Landfill / Solid Waste Disposal Sites

WMUDS/SWAT..... Waste Management Unit Database
SWRCY..... Recycler Database
HAULERS..... Registered Waste Tire Haulers Listing
INDIAN ODI..... Report on the Status of Open Dumps on Indian Lands
ODI..... Open Dump Inventory
DEBRIS REGION 9..... Torres Martinez Reservation Illegal Dump Site Locations
IHS OPEN DUMPS..... Open Dumps on Indian Land

Local Lists of Hazardous waste / Contaminated Sites

US HIST CDL..... Delisted National Clandestine Laboratory Register
HIST Cal-Sites..... Historical Calsites Database
SCH..... School Property Evaluation Program

CDL	Clandestine Drug Labs
Toxic Pits	Toxic Pits Cleanup Act Sites
US CDL	National Clandestine Laboratory Register

Local Lists of Registered Storage Tanks

HIST UST	Hazardous Substance Storage Container Database

Local Land Records

LIENS	Environmental Liens Listing
LIENS 2	CERCLA Lien Information
DEED	Deed Restriction Listing

Records of Emergency Release Reports

HMIRS	Hazardous Materials Information Reporting System
CHMIRS	California Hazardous Material Incident Report System
LDS	Land Disposal Sites Listing
MCS	Military Cleanup Sites Listing
Orange Co. Industrial Site	List of Industrial Site Cleanups
SPILLS 90	SPILLS 90 data from FirstSearch

Other Ascertainable Records

FUDS	Formerly Used Defense Sites
DOD	Department of Defense Sites
SCRD DRYCLEANERS	State Coalition for Remediation of Drycleaners Listing
US FIN ASSUR	Financial Assurance Information
EPA WATCH LIST	EPA WATCH LIST
2020 COR ACTION	2020 Corrective Action Program List
TSCA	Toxic Substances Control Act
TRIS	Toxic Chemical Release Inventory System
SSTS	Section 7 Tracking Systems
ROD	Records Of Decision
RMP	Risk Management Plans
RAATS	RCRA Administrative Action Tracking System
PRP	Potentially Responsible Parties
PADS	PCB Activity Database System
ICIS	Integrated Compliance Information System
FTTS	FIFRA/ TSCA Tracking System - FIFRA (Federal Insecticide, Fungicide, & Rodenticide Act)/TSCA (Toxic Substances Control Act)
MLTS	Material Licensing Tracking System
COAL ASH DOE	Steam-Electric Plant Operation Data
COAL ASH EPA	Coal Combustion Residues Surface Impoundments List
PCB TRANSFORMER	PCB Transformer Registration Database
RADINFO	Radiation Information Database
HIST FTTS	FIFRA/TSCA Tracking System Administrative Case Listing
DOT OPS	Incident and Accident Data
CONSENT	Superfund (CERCLA) Consent Decrees
INDIAN RESERV	Indian Reservations
FUSRAP	Formerly Utilized Sites Remedial Action Program
UMTRA	Uranium Mill Tailings Sites
LEAD SMELTERS	Lead Smelter Sites
US AIRS	Aerometric Information Retrieval System Facility Subsystem

EXECUTIVE SUMMARY

US MINES	Mines Master Index File
MINES MRDS	Mineral Resources Data System
ABANDONED MINES	Abandoned Mines
FINDS	Facility Index System/Facility Registry System
UXO	Unexploded Ordnance Sites
DOCKET HWC	Hazardous Waste Compliance Docket Listing
ECHO	Enforcement & Compliance History Information
FUELS PROGRAM	EPA Fuels Program Registered Listing
PFAS NPL	Superfund Sites with PFAS Detections Information
PFAS FEDERAL SITES	Federal Sites PFAS Information
PFAS TSCA	PFAS Manufacture and Imports Information
PFAS TRIS	List of PFAS Added to the TRI
PFAS RCRA MANIFEST	PFAS Transfers Identified In the RCRA Database Listing
PFAS ATSDR	PFAS Contamination Site Location Listing
PFAS WQP	Ambient Environmental Sampling for PFAS
PFAS NPDES	Clean Water Act Discharge Monitoring Information
PFAS ECHO FIRE TRAINING	Facilities in Industries that May Be Handling PFAS Listing
PFAS PART 139 AIRPORT	All Certified Part 139 Airports PFAS Information Listing
AQUEOUS FOAM NRC	Aqueous Foam Related Incidents Listing
BIOSOLIDS	ICIS-NPDES Biosolids Facility Data
PFAS	PFAS Contamination Site Location Listing
AQUEOUS FOAM	Former Fire Training Facility Assessments Listing
CA BOND EXP. PLAN	Bond Expenditure Plan
CHROME PLATING	Chrome Plating Facilities Listing
CUPA Listings	CUPA Resources List
EMI	Emissions Inventory Data
ENF	Enforcement Action Listing
Financial Assurance	Financial Assurance Information Listing
ICE	Inspection, Compliance and Enforcement
HWP	EnviroStor Permitted Facilities Listing
HWT	Registered Hazardous Waste Transporter Database
HWTS	Hazardous Waste Tracking System
HAZNET	Facility and Manifest Data
MINES	Mines Site Location Listing
MWMP	Medical Waste Management Program Listing
NPDES	NPDES Permits Listing
PEST LIC	Pesticide Regulation Licenses Listing
PROC	Certified Processors Database
Notify 65	Proposition 65 Records
HAZMAT	Hazardous Material Facilities
UIC	UIC Listing
UIC GEO	UIC GEO (GEOTRACKER)
WASTEWATER PITS	Oil Wastewater Pits Listing
WDS	Waste Discharge System
WIP	Well Investigation Program Case List
MILITARY PRIV SITES	MILITARY PRIV SITES (GEOTRACKER)
PROJECT	PROJECT (GEOTRACKER)
WDR	Waste Discharge Requirements Listing
CIWQS	California Integrated Water Quality System
CERS	CERS
NON-CASE INFO	NON-CASE INFO (GEOTRACKER)
OTHER OIL GAS	OTHER OIL & GAS (GEOTRACKER)
PROD WATER PONDS	PROD WATER PONDS (GEOTRACKER)
SAMPLING POINT	SAMPLING POINT (GEOTRACKER)
WELL STIM PROJ	Well Stimulation Project (GEOTRACKER)

EXECUTIVE SUMMARY

EDR HIGH RISK HISTORICAL RECORDS

EDR Exclusive Records

EDR MGP..... EDR Proprietary Manufactured Gas Plants
EDR Hist Auto..... EDR Exclusive Historical Auto Stations
EDR Hist Cleaner..... EDR Exclusive Historical Cleaners

EDR RECOVERED GOVERNMENT ARCHIVES

Exclusive Recovered Govt. Archives

RGA LF..... Recovered Government Archive Solid Waste Facilities List
RGA LUST..... Recovered Government Archive Leaking Underground Storage Tank

SURROUNDING SITES: SEARCH RESULTS

Surrounding sites were identified in the following databases.

Elevations have been determined from the USGS Digital Elevation Model and should be evaluated on a relative (not an absolute) basis. Relative elevation information between sites of close proximity should be field verified. Sites with an elevation equal to or higher than the target property have been differentiated below from sites with an elevation lower than the target property.
Page numbers and map identification numbers refer to the EDR Radius Map report where detailed data on individual sites can be reviewed.

Sites listed in ***bold italics*** are in multiple databases.

Unmappable (orphan) sites are not considered in the foregoing analysis.

STANDARD ENVIRONMENTAL RECORDS

Lists of Federal RCRA generators

RCRA-SQG: RCRAInfo is EPA's comprehensive information system, providing access to data supporting the Resource Conservation and Recovery Act (RCRA) of 1976 and the Hazardous and Solid Waste Amendments (HSWA) of 1984. The database includes selective information on sites which generate, transport, store, treat and/or dispose of hazardous waste as defined by the Resource Conservation and Recovery Act (RCRA). Small quantity generators (SQGs) generate between 100 kg and 1,000 kg of hazardous waste per month.

A review of the RCRA-SQG list, as provided by EDR, and dated 12/04/2023 has revealed that there are 7 RCRA-SQG sites within approximately 0.25 miles of the target property.

Lower Elevation	Address	Direction / Distance	Map ID	Page
KELLEY FLEET SERVICE EPA ID:: CAD983613977	***27717 ALISO CREEK RO***	***SSE 0 - 1/8 (0.077 mi.)***	***A11***	***29***
ALISO VIEJO FOREIGN EPA ID:: CAD983645201	***27802 ALISO CREEK RD***	***SE 1/8 - 1/4 (0.163 mi.)***	***C20***	***68***
ALISO VIEJO AUTO CTR EPA ID:: CAR000052365	***27802 ALISO CREEK RD***	***SE 1/8 - 1/4 (0.163 mi.)***	***C25***	***87***
ALISO HILL CLEANERS	***27792 ALISO CREEK RD***	***SE 1/8 - 1/4 (0.178 mi.)***	***C43***	***193***

EPA ID:: CAD983647140				
OSSUR NORTH AMERICA	***27412 ALISO VIEJO PK***	***NNE 1/8 - 1/4 (0.202 mi.)***	***E52***	***226***
EPA ID:: CAR000178616				
AIRCRAFT BEARING COR	***25 JOURNEY***	***NNE 1/8 - 1/4 (0.231 mi.)***	***E58***	***244***
EPA ID:: CAR000008409				
JIFFY LUBE NO 1339	***27832 ALISO CREEK RD***	***SE 1/8 - 1/4 (0.236 mi.)***	***G62***	***266***
EPA ID:: CAR000020586				

Lists of state- and tribal hazardous waste facilities

ENVIROSTOR: The Department of Toxic Substances Control's (DTSC's) Site Mitigation and Brownfields Reuse Program's (SMBRP's) EnviroStor database identifes sites that have known contamination or sites for which there may be reasons to investigate further. The database includes the following site types: Federal Superfund sites (National Priorities List (NPL)); State Response, including Military Facilities and State Superfund; Voluntary Cleanup; and School sites. EnviroStor provides similar information to the information that was available in CalSites, and provides additional site information, including, but not limited to, identification of formerly-contaminated properties that have been released for reuse, properties where environmental deed restrictions have been recorded to prevent inappropriate land uses, and risk characterization information that is used to assess potential impacts to public health and the environment at contaminated sites.

A review of the ENVIROSTOR list, as provided by EDR, and dated 01/22/2024 has revealed that there is 1 ENVIROSTOR site within approximately 1 mile of the target property.

Lower Elevation	Address	Direction / Distance	Map ID	Page
HM FOR AGED PROTESTA	3 PURSUIT	SSE 1/4 - 1/2 (0.347 mi.)	71	310
Facility Id: 30830002				
Status: No Action Required				

Lists of state and tribal leaking storage tanks

LUST: Leaking Underground Storage Tank (LUST) Sites included in GeoTracker. GeoTracker is the Water Boards data management system for sites that impact, or have the potential to impact, water quality in California, with emphasis on groundwater.

A review of the LUST list, as provided by EDR, has revealed that there are 2 LUST sites within approximately 0.5 miles of the target property.

Lower Elevation	Address	Direction / Distance	Map ID	Page
PEPSI COLA FACILITY	***27717 ALISO CREEK***	***SSE 0 - 1/8 (0.077 mi.)***	***A3***	***11***
Database: LUST, Date of Government Version: 12/04/2023				
Database: ORANGE CO. LUST, Date of Government Version: 10/10/2023				
Status: Completed - Case Closed				
Facility Id: 98UT100				
Global Id: T0605902566				
PEPSI COLA FACILITY	27717 ALISO CREEK RD	SSE 0 - 1/8 (0.077 mi.)	A12	32
Database: LUST REG 9, Date of Government Version: 03/01/2001				

Closed Date: 12/17/99
Status: Case Closed
Case Number: 9UT3772

Lists of state and tribal registered storage tanks

UST: The Underground Storage Tank database contains registered USTs. USTs are regulated under Subtitle I of the Resource Conservation and Recovery Act (RCRA). The data come from the State Water Resources Control Board's Hazardous Substance Storage Container Database.

A review of the UST list, as provided by EDR, has revealed that there are 9 UST sites within approximately 0.25 miles of the target property.

Equal/Higher Elevation	Address	Direction / Distance	Map ID	Page
CUSD - TRANSPORTATIO Database: ORANGE CO. UST, Date of Government Version: 10/10/2023 Facility Id: FA25240	2 LIBERTY	N 0 - 1/8 (0.115 mi.)	B13	33
CUSD-TRANSPORTATION Database: UST, Date of Government Version: 12/04/2023 Database: ORANGE CO. UST, Date of Government Version: 10/10/2023 Facility Id: FA0025240 Facility Id: FA0025240	2B LIBERTY	N 0 - 1/8 (0.115 mi.)	B17	64
CUSD-TRANSPORTATION Database: UST, Date of Government Version: 12/04/2023 Facility Id: 17947	2 LIBERTY	N 0 - 1/8 (0.115 mi.)	B19	67
SOUTHERN CALIFORNIA Database: UST, Date of Government Version: 12/04/2023 Database: ORANGE CO. UST, Date of Government Version: 10/10/2023 Facility Id: FA0024093 Facility Id: FA0024093	1 LIBERTY	N 1/8 - 1/4 (0.245 mi.)	H67	288
SOUTHERN CA GAS CO Database: ORANGE CO. UST, Date of Government Version: 10/10/2023 Facility Id: FA24093	1 LIBERTY	N 1/8 - 1/4 (0.245 mi.)	H69	309
SOUTHERN CALIFORNIA Database: UST, Date of Government Version: 12/04/2023 Facility Id: 15898	1 LIBERTY	N 1/8 - 1/4 (0.245 mi.)	H70	309

Lower Elevation	Address	Direction / Distance	Map ID	Page
PEPSI COLA BOTTLING Database: ORANGE CO. UST, Date of Government Version: 10/10/2023 Facility Id: FA23994	27717 ALISO CREEK	SSE 0 - 1/8 (0.077 mi.)	A2	11
PEPSI CO Database: UST, Date of Government Version: 12/04/2023 Facility Id: 10921	27717 ALISO CREEK RD	SSE 0 - 1/8 (0.077 mi.)	A4	14
PEPSI BEVERAGES COMP Database: UST, Date of Government Version: 12/04/2023 Facility Id: FA0023994	27717 ALISO CREEK RD	SSE 0 - 1/8 (0.077 mi.)	A9	28

AST: A listing of aboveground storage tank petroleum storage tank locations.

A review of the AST list, as provided by EDR, has revealed that there are 3 AST sites within approximately 0.25 miles of the target property.

Equal/Higher Elevation	Address	Direction / Distance	Map ID	Page
Not reported	2 LIBERTY	N 0 - 1/8 (0.115 mi.)	B16	64
Database: AST, Date of Government Version: 07/06/2016				
Not reported	1 UNIVERSITY DR	SW 1/8 - 1/4 (0.227 mi.)	F56	241
Database: AST, Date of Government Version: 07/06/2016				

Lower Elevation	Address	Direction / Distance	Map ID	Page
JIFFY LUBE #1339	27832 ALISO CREEK RD	SE 1/8 - 1/4 (0.236 mi.)	G61	265
Database: AST, Date of Government Version: 07/06/2016				

ADDITIONAL ENVIRONMENTAL RECORDS

Local Lists of Hazardous waste / Contaminated Sites

CERS HAZ WASTE: List of sites in the California Environmental Protection Agency (CalEPA) Regulated Site Portal which fall under the Hazardous Chemical Management, Hazardous Waste Onsite Treatment, Household Hazardous Waste Collection, Hazardous Waste Generator, and RCRA LQ HW Generator programs.

A review of the CERS HAZ WASTE list, as provided by EDR, and dated 01/16/2024 has revealed that there are 11 CERS HAZ WASTE sites within approximately 0.25 miles of the target property.

Equal/Higher Elevation	Address	Direction / Distance	Map ID	Page
CUSD-TRANSPORTATION	***2B LIBERTY***	***N 0 - 1/8 (0.115 mi.)***	***B14***	***33***
SOUTHERN CALIFORNIA	***1 LIBERTY***	***N 1/8 - 1/4 (0.245 mi.)***	***H68***	***290***

Lower Elevation	Address	Direction / Distance	Map ID	Page
PEPSI CO	***27717 ALISO CREEK RD***	***SSE 0 - 1/8 (0.077 mi.)***	***A6***	***17***
ALISO VIEJO AUTO SER	***27802 ALISO CREEK RD***	***SE 1/8 - 1/4 (0.163 mi.)***	***C23***	***78***
ALISO TRANSMISSION	***27802 ALISO CREEK RD***	***SE 1/8 - 1/4 (0.163 mi.)***	***C28***	***97***
MISSION AUTO SERVICE	***27802 ALISO CREEK RD***	***SE 1/8 - 1/4 (0.163 mi.)***	***C31***	***115***
US AUTOMOTIVE	***27802 ALISO CREEK RD***	***SE 1/8 - 1/4 (0.163 mi.)***	***C36***	***132***
ASTRONIC	***2 ORION***	***SSE 1/8 - 1/4 (0.171 mi.)***	***D38***	***150***
LA PAZ SERVICE CENTE	***27812 ALISO CREEK RD***	***SE 1/8 - 1/4 (0.183 mi.)***	***C51***	***211***
RENATO BENZ SERVICE	***27822 ALISO CREEK RD***	***SE 1/8 - 1/4 (0.232 mi.)***	***G60***	***257***
JIFFY LUBE NO 1339	***27832 ALISO CREEK RD***	***SE 1/8 - 1/4 (0.236 mi.)***	***G62***	***266***

Local Lists of Registered Storage Tanks

SWEEPS UST: Statewide Environmental Evaluation and Planning System. This underground storage tank listing was updated and maintained by a company contacted by the SWRCB in the early 1990's. The listing is no longer updated or maintained. The local agency is the contact for more information on a site on the SWEEPS list.

A review of the SWEEPS UST list, as provided by EDR, and dated 06/01/1994 has revealed that there is

EXECUTIVE SUMMARY

1 SWEEPS UST site within approximately 0.25 miles of the target property.

Lower Elevation	Address	Direction / Distance	Map ID	Page
PEPSI CO Status: A Comp Number: 10921	27717 ALISO CREEK RD	SSE 0 - 1/8 (0.077 mi.)	A10	29

CERS TANKS: List of sites in the California Environmental Protection Agency (CalEPA) Regulated Site Portal which fall under the Aboveground Petroleum Storage and Underground Storage Tank regulatory programs.

A review of the CERS TANKS list, as provided by EDR, and dated 01/16/2024 has revealed that there are 4 CERS TANKS sites within approximately 0.25 miles of the target property.

Equal/Higher Elevation	Address	Direction / Distance	Map ID	Page
CUSD-TRANSPORTATION	***2B LIBERTY***	***N 0 - 1/8 (0.115 mi.)***	***B14***	***33***
SOKA UNIVERSITY - PA	***875 LIONS WAY***	***WSW 1/8 - 1/4 (0.221 mi.)***	***55***	***239***
SOUTHERN CALIFORNIA	***1 LIBERTY***	***N 1/8 - 1/4 (0.245 mi.)***	***H68***	***290***

Lower Elevation	Address	Direction / Distance	Map ID	Page
JIFFY LUBE NO 1339	***27832 ALISO CREEK RD***	***SE 1/8 - 1/4 (0.236 mi.)***	***G62***	***266***

CA FID UST: The Facility Inventory Database contains active and inactive underground storage tank locations. The source is the State Water Resource Control Board.

A review of the CA FID UST list, as provided by EDR, and dated 10/31/1994 has revealed that there is 1 CA FID UST site within approximately 0.25 miles of the target property.

Lower Elevation	Address	Direction / Distance	Map ID	Page
PEPSI CO Facility Id: 30010433 Status: A	***27717 ALISO CREEK RD***	***SSE 0 - 1/8 (0.077 mi.)***	***A6***	***17***

Other Ascertainable Records

RCRA NonGen / NLR: RCRAInfo is EPA's comprehensive information system, providing access to data supporting the Resource Conservation and Recovery Act (RCRA) of 1976 and the Hazardous and Solid Waste Amendments (HSWA) of 1984. The database includes selective information on sites which generate, transport, store, treat and/or dispose of hazardous waste as defined by the Resource Conservation and Recovery Act (RCRA). Non-Generators do not presently generate hazardous waste.

A review of the RCRA NonGen / NLR list, as provided by EDR, and dated 12/04/2023 has revealed that there are 28 RCRA NonGen / NLR sites within approximately 0.25 miles of the target property.

Equal/Higher Elevation	Address	Direction / Distance	Map ID	Page
CAPISTRANO USD/TRANS EPA ID:: CAL000189283	2B LIBERTY	N 0 - 1/8 (0.115 mi.)	B15	61
SOKA UNIVERSITY OF A	1 UNIVERSITY DR	SW 1/8 - 1/4 (0.227 mi.)	F57	242

EPA ID:: CAL000224435				
SOUTHERN CALIFORNIA EPA ID:: CAL000151970	1 LIBERTY	N 1/8 - 1/4 (0.245 mi.)	H65	285

Lower Elevation	Address	Direction / Distance	Map ID	Page
STEVEN CHIENG EPA ID:: CAC003099045	31 SHERWOOD DR.	W 0 - 1/8 (0.052 mi.)	1	9
KA FLEETONE INC EPA ID:: CAL000370461	27717 ALISO CREEK RD	SSE 0 - 1/8 (0.077 mi.)	A5	15
THE PEPSI BOTTLING G EPA ID:: CAL000298778	27717 ALISO CREEK RD	SSE 0 - 1/8 (0.077 mi.)	A8	26
ALISO FOREIGN CAR IN EPA ID:: CAL000310828	27802 ALISO CREEK RD	SE 1/8 - 1/4 (0.163 mi.)	C21	73
R & G SERVICES INC D EPA ID:: CAL000448240	27802 ALISO CREEK RD	SE 1/8 - 1/4 (0.163 mi.)	C22	75
GO TIME AUTO REPAIR EPA ID:: CAL000456451	27802 ALISO CREEK RD	SE 1/8 - 1/4 (0.163 mi.)	C24	85
714 AUTO REPAIR EPA ID:: CAL000478283	27802 ALISO CREEK RD	SE 1/8 - 1/4 (0.163 mi.)	C26	93
SUSPENSION PLUS SPEC EPA ID:: CAL000467645	27802 ALISO CREEK RD	SE 1/8 - 1/4 (0.163 mi.)	C27	95
BAW LLC DBA TRUSTED EPA ID:: CAL000443078	27802 ALISO CREEK RD	SE 1/8 - 1/4 (0.163 mi.)	C29	110
ALISO VIEJO AUTO SER EPA ID:: CAL000320715	27802 ALISO CREEK RD	SE 1/8 - 1/4 (0.163 mi.)	C30	113
MAJCO LLC/BIG BRAND EPA ID:: CAL000465947	27802 ALISO CREEK RD	SE 1/8 - 1/4 (0.163 mi.)	C32	123
B & M AUTO SERVICES EPA ID:: CAL000298910	27802 ALISO CREEK RD	SE 1/8 - 1/4 (0.163 mi.)	C33	125
ALISO SMOG CHECK EPA ID:: CAL000478783	27802 ALISO CREEK RD	SE 1/8 - 1/4 (0.163 mi.)	C34	128
MO INTERNATIONAL LLC EPA ID:: CAL000408280	27802 ALISO CREEK RD	SE 1/8 - 1/4 (0.163 mi.)	C35	130
ASTRONIC EPA ID:: CAL000352629	2 ORION	SSE 1/8 - 1/4 (0.171 mi.)	D37	147
AP ALISO VIEJO LLC EPA ID:: CAL000450114	27812 ALISO CREEK RO	SE 1/8 - 1/4 (0.183 mi.)	C45	198
LA PAZ SERVICE CENTE EPA ID:: CAL000407786	27812 ALISO CREEK RD	SE 1/8 - 1/4 (0.183 mi.)	C46	200
ELITE MOTORS OC EPA ID:: CAL000397418	27812 ALISO CREEK RD	SE 1/8 - 1/4 (0.183 mi.)	C47	202
KEITH MOORE EPA ID:: CAC003197155	27812 ALISO CREEK RD	SE 1/8 - 1/4 (0.183 mi.)	C48	204
AP ALISO VIEJO LLC EPA ID:: CAC002981131	27812 ALISO CREEK RO	SE 1/8 - 1/4 (0.183 mi.)	C49	207
SOUTHLAND TIRE AND S	27812 ALISO CREEK RD	SE 1/8 - 1/4 (0.183 mi.)	C50	209

EPA ID:: CAL000393955				
CENTON ELECTRONICS I EPA ID:: CAL000357390	27412 ALISO VIEJO PK	NNE 1/8 - 1/4 (0.202 mi.)	E53	235
ST MOLL INC DBA INEG EPA ID:: CAL000447168	27802 ALISO VIEJO	NNE 1/8 - 1/4 (0.203 mi.)	E54	237
RENATO BENZ SERVICE, EPA ID:: CAL000220894	27822 ALISO CREEK RD	SE 1/8 - 1/4 (0.232 mi.)	G59	255
JIFFY LUBE # 1339 EPA ID:: CAL000330147	27832 ALISO CREEK RD	SE 1/8 - 1/4 (0.236 mi.)	G63	282

PFAS ECHO: Regulators and the public have expressed interest in knowing which regulated entities may be using PFAS. EPA has developed a dataset from various sources that show which industries may be handling PFAS. Approximately 120,000 facilities subject to federal environmental programs have operated or currently operate in industry sectors with processes that may involve handling and/or release of PFAS.

A review of the PFAS ECHO list, as provided by EDR, and dated 12/28/2023 has revealed that there are 2 PFAS ECHO sites within approximately 0.25 miles of the target property.

Lower Elevation	Address	Direction / Distance	Map ID	Page
ASTRONIC INCORPERATE	***2 ORION***	***SSE 1/8 - 1/4 (0.171 mi.)***	***D39***	***176***
KEITH MOORE	***27812 ALISO CREEK RD***	***SE 1/8 - 1/4 (0.183 mi.)***	***C44***	***195***

Cortese: The sites for the list are designated by the State Water Resource Control Board (LUST), the Integrated Waste Board (SWF/LS), and the Department of Toxic Substances Control (Cal-Sites).

A review of the Cortese list, as provided by EDR, and dated 12/13/2023 has revealed that there is 1 Cortese site within approximately 0.5 miles of the target property.

Lower Elevation	Address	Direction / Distance	Map ID	Page
PEPSI COLA FACILITY Cleanup Status: COMPLETED - CASE CLOSED	***27717 ALISO CREEK***	***SSE 0 - 1/8 (0.077 mi.)***	***A3***	***11***

DRYCLEANERS: A list of drycleaner related facilities that have EPA ID numbers. These are facilities with certain SIC codes: power laundries, family and commercial; garment pressing and cleaners' agents; linen supply; coin-operated laundries and cleaning; drycleaning plants except rugs; carpet and upholster cleaning; industrial launderers; laundry and garment services.

A review of the DRYCLEANERS list, as provided by EDR, has revealed that there are 4 DRYCLEANERS sites within approximately 0.25 miles of the target property.

Lower Elevation	Address	Direction / Distance	Map ID	Page
ALISO HILL CLEANERS Database: DRYCLEAN SOUTH COAST, Date of Government Version: 11/14/2023	27792 ALISO CREEK RD	SE 1/8 - 1/4 (0.178 mi.)	C40	178
ALISO HILLS CLEANERS Database: DRYCLEAN SOUTH COAST, Date of Government Version: 11/14/2023	27792 ALISO CREEK RD	SE 1/8 - 1/4 (0.178 mi.)	C41	178
ALISO HILL CLEANERS Database: DRYCLEANERS, Date of Government Version: 04/02/2024	***27792 ALISO CREEK RD***	***SE 1/8 - 1/4 (0.178 mi.)***	***C42***	***180***

EPA Id: CAD983647140

CALIFORNIA CLEANERS	27832 ALISO CREEK RD	SE 1/8 - 1/4 (0.236 mi.)	G64	284

Database: DRYCLEAN SOUTH COAST, Date of Government Version: 11/14/2023

HIST CORTESE: The sites for the list are designated by the State Water Resource Control Board [LUST], the Integrated Waste Board [SWF/LS], and the Department of Toxic Substances Control [CALSITES]. This listing is no longer updated by the state agency.

A review of the HIST CORTESE list, as provided by EDR, and dated 04/01/2001 has revealed that there is 1 HIST CORTESE site within approximately 0.5 miles of the target property.

Lower Elevation	Address	Direction / Distance	Map ID	Page
PEPSI COLA FACILITY	***27717 ALISO CREEK***	***SSE 0 - 1/8 (0.077 mi.)***	***A3***	***11***

Reg Id: 9UT3772

UST FINDER: EPA developed UST Finder, a web map application containing a comprehensive, state-sourced national map of underground storage tank (UST) and leaking UST (LUST) data. It provides the attributes and locations of active and closed USTs, UST facilities, and LUST sites from states and from Tribal lands and US territories . UST Finder contains information about proximity of UST facilities and LUST sites to: surface and groundwater public drinking water protection areas; estimated number of private domestic wells and number of people living nearby; and flooding and wildfires.

A review of the UST FINDER list, as provided by EDR, and dated 06/08/2023 has revealed that there are 2 UST FINDER sites within approximately 0.25 miles of the target property.

Equal/Higher Elevation	Address	Direction / Distance	Map ID	Page
CUSD-TRANSPORTATION	2B LIBERTY	N 0 - 1/8 (0.115 mi.)	B18	66
SOUTHERN CALIFORNIA	1 LIBERTY	N 1/8 - 1/4 (0.245 mi.)	H66	287

UST FINDER RELEASE: US EPA's UST Finder data is a national composite of leaking underground storage tanks. This data contains information about, and locations of, leaking underground storage tanks. Data was collected from state sources and standardized into a national profile by EPA's Office of Underground Storage Tanks, Office of Research and Development, and the Association of State and Territorial Solid Waste Management Officials.

A review of the UST FINDER RELEASE list, as provided by EDR, and dated 06/08/2023 has revealed that there is 1 UST FINDER RELEASE site within approximately 0.5 miles of the target property.

Lower Elevation	Address	Direction / Distance	Map ID	Page
PEPSI COLA	27717 ALISO CREEK	SSE 0 - 1/8 (0.077 mi.)	A7	25

EXECUTIVE SUMMARY

There were no unmapped sites in this report.

OVERVIEW MAP - 07645259.2R

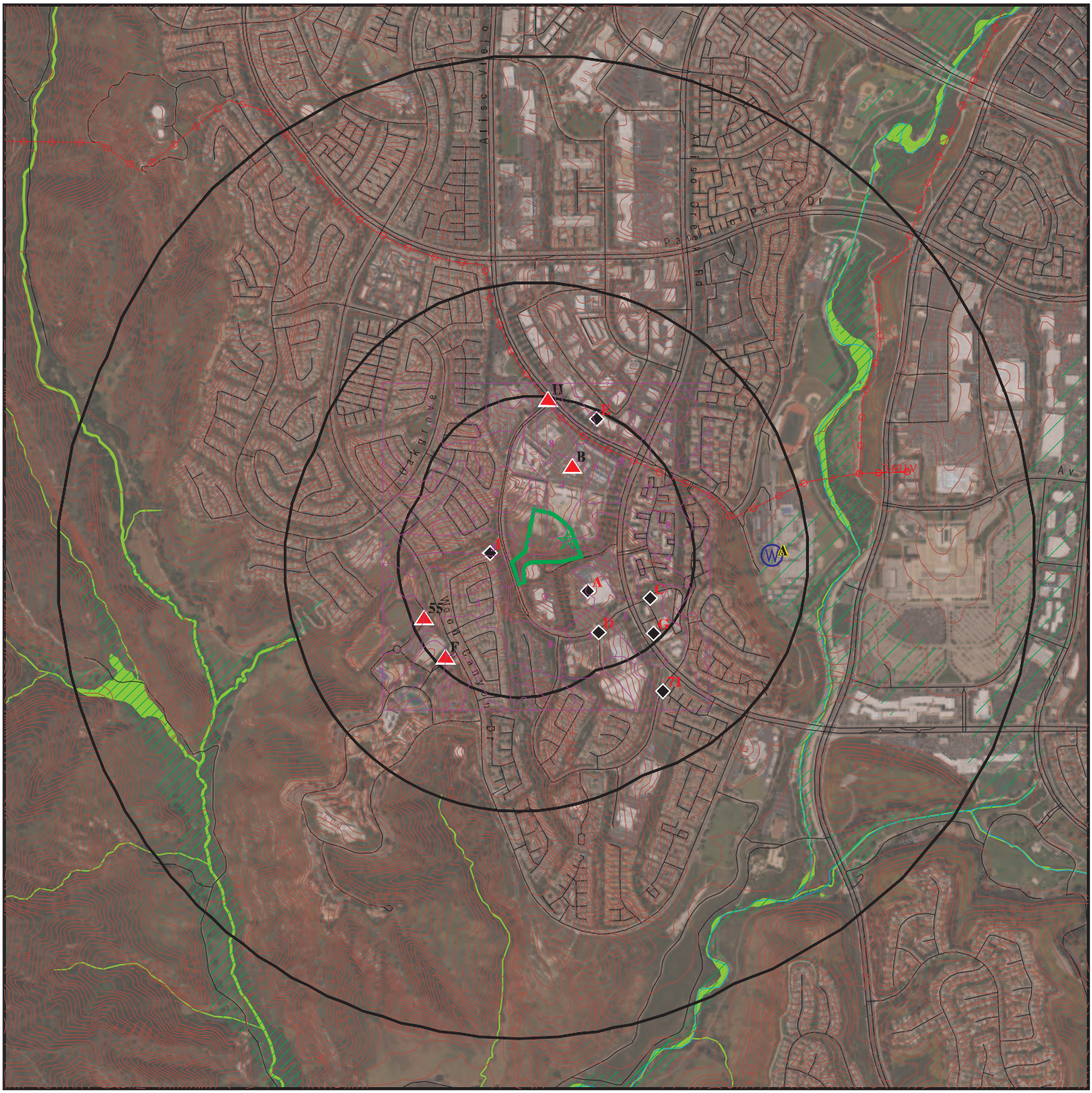

Target Property

Sites at elevations higher than or equal to the target property

Sites at elevations lower than the target property

Manufactured Gas Plants

National Priority List Sites

Dept. Defense Sites

0 1/4 1/2 1 Miles

Indian Reservations BIA

Power transmission lines

Special Flood Hazard Area (1%)

0.2% Annual Chance Flood Hazard

National Wetland Inventory

State Wetlands

Areas of Concern

This report includes Interactive Map Layers to display and/or hide map information. The legend includes only those icons for the default map view.

SITE NAME: Freedom Lane ADDRESS: Not Reported Aliso Viejo CA 92656 LAT/LONG: 33.561527 / 117.727808	CLIENT: Hillmann Environmental Co. CONTACT: Vivianne Bisson INQUIRY #: 07645259.2r DATE: May 07, 2024 3:49 pm

Copyright © 2024 EDR, Inc. © 2015 TomTom Rel. 2015.

DETAIL MAP - 07645259.2R

EARLY CHILDHOOD CENTER OF TEMPLE BETHEL
VANDAMME ACADEMY
ALISO VIEJO CHRISTIAN SCHOOL
THE COVINGTON CARE CENTER
Via Cariama
Sunbury Dr
Calypso St
Cameo Dr
Rue du Chateau
Liberty
Orion
Alicante
Glenhurst
Wolv
Courney
Edmonton Pl
Trotello
Wimbledon Ln
Chebelwood
Lomas Cantera
Lomas Cantera
Lomas Cantera

MAP FINDINGS SUMMARY

Database	Search Distance (Miles)	Target Property	< 1/8	1/8 - 1/4	1/4 - 1/2	1/2 - 1	> 1	Total Plotted
STANDARD ENVIRONMENTAL RECORDS								
Lists of Federal NPL (Superfund) sites								
NPL	1.000		0	0	0	0	NR	0
Proposed NPL	1.000		0	0	0	0	NR	0
NPL LIENS	1.000		0	0	0	0	NR	0
Lists of Federal Delisted NPL sites								
Delisted NPL	1.000		0	0	0	0	NR	0
Lists of Federal sites subject to CERCLA removals and CERCLA orders								
FEDERAL FACILITY	0.500		0	0	0	NR	NR	0
SEMS	0.500		0	0	0	NR	NR	0
Lists of Federal CERCLA sites with NFRAP								
SEMS-ARCHIVE	0.500		0	0	0	NR	NR	0
Lists of Federal RCRA facilities undergoing Corrective Action								
CORRACTS	1.000		0	0	0	0	NR	0
Lists of Federal RCRA TSD facilities								
RCRA-TSDF	0.500		0	0	0	NR	NR	0
Lists of Federal RCRA generators								
RCRA-LQG	0.250		0	0	NR	NR	NR	0
RCRA-SQG	0.250		1	6	NR	NR	NR	7
RCRA-VSQG	0.250		0	0	NR	NR	NR	0
Federal institutional controls / engineering controls registries								
LUCIS	0.500		0	0	0	NR	NR	0
US ENG CONTROLS	0.500		0	0	0	NR	NR	0
US INST CONTROLS	0.500		0	0	0	NR	NR	0
Federal ERNS list								
ERNS	0.001		0	NR	NR	NR	NR	0
Lists of state- and tribal (Superfund) equivalent sites								
RESPONSE	1.000		0	0	0	0	NR	0
Lists of state- and tribal hazardous waste facilities								
ENVIROSTOR	1.000		0	0	1	0	NR	1
Lists of state and tribal landfills and solid waste disposal facilities								
SWF/LF	0.500		0	0	0	NR	NR	0

MAP FINDINGS SUMMARY

Database	Search Distance (Miles)	Target Property	< 1/8	1/8 - 1/4	1/4 - 1/2	1/2 - 1	> 1	Total Plotted
Lists of state and tribal leaking storage tanks								
LUST	0.500		2	0	0	NR	NR	2
INDIAN LUST	0.500		0	0	0	NR	NR	0
CPS-SLIC	0.500		0	0	0	NR	NR	0
Lists of state and tribal registered storage tanks								
FEMA UST	0.250		0	0	NR	NR	NR	0
UST	0.250		6	3	NR	NR	NR	9
AST	0.250		1	2	NR	NR	NR	3
INDIAN UST	0.250		0	0	NR	NR	NR	0
Lists of state and tribal voluntary cleanup sites								
INDIAN VCP	0.500		0	0	0	NR	NR	0
VCP	0.500		0	0	0	NR	NR	0
Lists of state and tribal brownfield sites								
BROWNFIELDS	0.500		0	0	0	NR	NR	0
ADDITIONAL ENVIRONMENTAL RECORDS								
Local Brownfield lists								
US BROWNFIELDS	0.500		0	0	0	NR	NR	0
Local Lists of Landfill / Solid Waste Disposal Sites								
WMUDS/SWAT	0.500		0	0	0	NR	NR	0
SWRCY	0.500		0	0	0	NR	NR	0
HAULERS	0.001		0	NR	NR	NR	NR	0
INDIAN ODI	0.500		0	0	0	NR	NR	0
ODI	0.500		0	0	0	NR	NR	0
DEBRIS REGION 9	0.500		0	0	0	NR	NR	0
IHS OPEN DUMPS	0.500		0	0	0	NR	NR	0
Local Lists of Hazardous waste / Contaminated Sites								
US HIST CDL	0.001		0	NR	NR	NR	NR	0
HIST Cal-Sites	1.000		0	0	0	0	NR	0
SCH	0.250		0	0	NR	NR	NR	0
CDL	0.001		0	NR	NR	NR	NR	0
Toxic Pits	1.000		0	0	0	0	NR	0
CERS HAZ WASTE	0.250		2	9	NR	NR	NR	11
US CDL	0.001		0	NR	NR	NR	NR	0
Local Lists of Registered Storage Tanks								
SWEEPS UST	0.250		1	0	NR	NR	NR	1
HIST UST	0.250		0	0	NR	NR	NR	0
CERS TANKS	0.250		1	3	NR	NR	NR	4
CA FID UST	0.250		1	0	NR	NR	NR	1
Local Land Records								
LIENS	0.001		0	NR	NR	NR	NR	0

MAP FINDINGS SUMMARY

Database	Search Distance (Miles)	Target Property	< 1/8	1/8 - 1/4	1/4 - 1/2	1/2 - 1	> 1	Total Plotted
LIENS 2	0.001		0	NR	NR	NR	NR	0
DEED	0.500		0	0	0	NR	NR	0
Records of Emergency Release Reports								
HMIRS	0.001		0	NR	NR	NR	NR	0
CHMIRS	0.001		0	NR	NR	NR	NR	0
LDS	0.001		0	NR	NR	NR	NR	0
MCS	0.001		0	NR	NR	NR	NR	0
Orange Co. Industrial Site	0.001		0	NR	NR	NR	NR	0
SPILLS 90	0.001		0	NR	NR	NR	NR	0
Other Ascertainable Records								
RCRA NonGen / NLR	0.250		4	24	NR	NR	NR	28
FUDS	1.000		0	0	0	0	NR	0
DOD	1.000		0	0	0	0	NR	0
SCRD DRYCLEANERS	0.500		0	0	0	NR	NR	0
US FIN ASSUR	0.001		0	NR	NR	NR	NR	0
EPA WATCH LIST	0.001		0	NR	NR	NR	NR	0
2020 COR ACTION	0.250		0	0	NR	NR	NR	0
TSCA	0.001		0	NR	NR	NR	NR	0
TRIS	0.001		0	NR	NR	NR	NR	0
SSTS	0.001		0	NR	NR	NR	NR	0
ROD	1.000		0	0	0	0	NR	0
RMP	0.001		0	NR	NR	NR	NR	0
RAATS	0.001		0	NR	NR	NR	NR	0
PRP	0.001		0	NR	NR	NR	NR	0
PADS	0.001		0	NR	NR	NR	NR	0
ICIS	0.001		0	NR	NR	NR	NR	0
FTTS	0.001		0	NR	NR	NR	NR	0
MLTS	0.001		0	NR	NR	NR	NR	0
COAL ASH DOE	0.001		0	NR	NR	NR	NR	0
COAL ASH EPA	0.500		0	0	0	NR	NR	0
PCB TRANSFORMER	0.001		0	NR	NR	NR	NR	0
RADINFO	0.001		0	NR	NR	NR	NR	0
HIST FTTS	0.001		0	NR	NR	NR	NR	0
DOT OPS	0.001		0	NR	NR	NR	NR	0
CONSENT	1.000		0	0	0	0	NR	0
INDIAN RESERV	1.000		0	0	0	0	NR	0
FUSRAP	1.000		0	0	0	0	NR	0
UMTRA	0.500		0	0	0	NR	NR	0
LEAD SMELTERS	0.001		0	NR	NR	NR	NR	0
US AIRS	0.001		0	NR	NR	NR	NR	0
US MINES	0.250		0	0	NR	NR	NR	0
MINES MRDS	0.250		0	0	NR	NR	NR	0
ABANDONED MINES	0.250		0	0	NR	NR	NR	0
FINDS	0.001		0	NR	NR	NR	NR	0
UXO	1.000		0	0	0	0	NR	0
DOCKET HWC	0.001		0	NR	NR	NR	NR	0
ECHO	0.001		0	NR	NR	NR	NR	0
FUELS PROGRAM	0.250		0	0	NR	NR	NR	0
PFAS NPL	0.250		0	0	NR	NR	NR	0

MAP FINDINGS SUMMARY

Database	Search Distance (Miles)	Target Property	< 1/8	1/8 - 1/4	1/4 - 1/2	1/2 - 1	> 1	Total Plotted
PFAS FEDERAL SITES	0.250		0	0	NR	NR	NR	0
PFAS TSCA	0.250		0	0	NR	NR	NR	0
PFAS TRIS	0.250		0	0	NR	NR	NR	0
PFAS RCRA MANIFEST	0.250		0	0	NR	NR	NR	0
PFAS ATSDR	0.250		0	0	NR	NR	NR	0
PFAS WQP	0.250		0	0	NR	NR	NR	0
PFAS NPDES	0.250		0	0	NR	NR	NR	0
PFAS ECHO	0.250		0	2	NR	NR	NR	2
PFAS ECHO FIRE TRAINING	0.250		0	0	NR	NR	NR	0
PFAS PART 139 AIRPORT	0.250		0	0	NR	NR	NR	0
AQUEOUS FOAM NRC	0.250		0	0	NR	NR	NR	0
BIOSOLIDS	0.001		0	NR	NR	NR	NR	0
PFAS	0.250		0	0	NR	NR	NR	0
AQUEOUS FOAM	0.250		0	0	NR	NR	NR	0
CA BOND EXP. PLAN	1.000		0	0	0	0	NR	0
CHROME PLATING	0.500		0	0	0	NR	NR	0
Cortese	0.500		1	0	0	NR	NR	1
CUPA Listings	0.250		0	0	NR	NR	NR	0
DRYCLEANERS	0.250		0	4	NR	NR	NR	4
EMI	0.001		0	NR	NR	NR	NR	0
ENF	0.001		0	NR	NR	NR	NR	0
Financial Assurance	0.001		0	NR	NR	NR	NR	0
ICE	0.001		0	NR	NR	NR	NR	0
HIST CORTESE	0.500		1	0	0	NR	NR	1
HWP	1.000		0	0	0	0	NR	0
HWT	0.250		0	0	NR	NR	NR	0
HWTS	0.001		0	NR	NR	NR	NR	0
HAZNET	0.001		0	NR	NR	NR	NR	0
MINES	0.250		0	0	NR	NR	NR	0
MWMP	0.250		0	0	NR	NR	NR	0
NPDES	0.001		0	NR	NR	NR	NR	0
PEST LIC	0.001		0	NR	NR	NR	NR	0
PROC	0.500		0	0	0	NR	NR	0
Notify 65	1.000		0	0	0	0	NR	0
HAZMAT	0.250		0	0	NR	NR	NR	0
UIC	0.001		0	NR	NR	NR	NR	0
UIC GEO	0.001		0	NR	NR	NR	NR	0
WASTEWATER PITS	0.500		0	0	0	NR	NR	0
WDS	0.001		0	NR	NR	NR	NR	0
WIP	0.250		0	0	NR	NR	NR	0
MILITARY PRIV SITES	0.001		0	NR	NR	NR	NR	0
PROJECT	0.001		0	NR	NR	NR	NR	0
WDR	0.001		0	NR	NR	NR	NR	0
CIWQS	0.001		0	NR	NR	NR	NR	0
CERS	0.001		0	NR	NR	NR	NR	0
NON-CASE INFO	0.001		0	NR	NR	NR	NR	0
OTHER OIL GAS	0.001		0	NR	NR	NR	NR	0
PROD WATER PONDS	0.001		0	NR	NR	NR	NR	0
SAMPLING POINT	0.001		0	NR	NR	NR	NR	0
WELL STIM PROJ	0.001		0	NR	NR	NR	NR	0
UST FINDER	0.250		1	1	NR	NR	NR	2

MAP FINDINGS SUMMARY

Database	Search Distance (Miles)	Target Property	< 1/8	1/8 - 1/4	1/4 - 1/2	1/2 - 1	> 1	Total Plotted
UST FINDER RELEASE	0.500		1	0	0	NR	NR	1
EDR HIGH RISK HISTORICAL RECORDS								
EDR Exclusive Records								
EDR MGP	1.000		0	0	0	0	NR	0
EDR Hist Auto	0.125		0	NR	NR	NR	NR	0
EDR Hist Cleaner	0.125		0	NR	NR	NR	NR	0
EDR RECOVERED GOVERNMENT ARCHIVES								
Exclusive Recovered Govt. Archives								
RGA LF	0.001		0	NR	NR	NR	NR	0
RGA LUST	0.001		0	NR	NR	NR	NR	0
- Totals --		0	23	54	1	0	0	78

NOTES:

TP = Target Property

NR = Not Requested at this Search Distance

Sites may be listed in more than one database

1 West < 1/8 0.052 mi. 273 ft. | **STEVEN CHIENG 31 SHERWOOD DR. ALISO VIEJO, CA 92656** | **RCRA NonGen / NLR** | **1026710895 CAC003099045**

Relative: Lower

Actual: 436 ft.

RCRA Listings:

Date Form Received by Agency:	20201230
Handler Name:	Steven Chieng
Handler Address:	31 SHERWOOD DR.
Handler City,State,Zip:	ALISO VIEJO, CA 92656
EPA ID:	CAC003099045
Contact Name:	STEVEN CHIENG
Contact Address:	31 SHERWOOD DR.
Contact City,State,Zip:	ALISO VIEJO, CA 92656
Contact Telephone:	310-678-6591
Contact Fax:	Not reported
Contact Email:	KC@AQHIINC.COM
Contact Title:	Not reported
EPA Region:	09
Land Type:	Not reported
Federal Waste Generator Description:	Not a generator, verified
Non-Notifier:	Not reported
Biennial Report Cycle:	Not reported
Accessibility:	Not reported
Active Site Indicator:	Not reported
State District Owner:	Not reported
State District:	Not reported
Mailing Address:	31 SHERWOOD DR.
Mailing City,State,Zip:	ALISO VIEJO, CA 92656
Owner Name:	Steven Chieng
Owner Type:	Other
Operator Name:	Steven Chieng
Operator Type:	Other
Short-Term Generator Activity:	No
Importer Activity:	No
Mixed Waste Generator:	No
Transporter Activity:	No
Transfer Facility Activity:	No
Recycler Activity with Storage:	No
Small Quantity On-Site Burner Exemption:	No
Smelting Melting and Refining Furnace Exemption:	No
Underground Injection Control:	No
Off-Site Waste Receipt:	No
Universal Waste Indicator:	No
Universal Waste Destination Facility:	No
Federal Universal Waste:	No
Active Site State-Reg Handler:	---
Federal Facility Indicator:	Not reported
Hazardous Secondary Material Indicator:	N
Sub-Part K Indicator:	Not reported
2018 GPRA Permit Baseline:	Not on the Baseline
2018 GPRA Renewals Baseline:	Not on the Baseline
202 GPRA Corrective Action Baseline:	No
Subject to Corrective Action Universe:	No
Non-TSDFs Where RCRA CA has Been Imposed Universe:	No
Corrective Action Priority Ranking:	No NCAPS ranking
Environmental Control Indicator:	No
Institutional Control Indicator:	No

STEVEN CHIENG (Continued) **1026710895**

Human Exposure Controls Indicator:	N/A
Groundwater Controls Indicator:	N/A
Significant Non-Complier Universe:	No
Unaddressed Significant Non-Complier Universe:	No
Addressed Significant Non-Complier Universe:	No
Significant Non-Complier With a Compliance Schedule Universe:	No
Financial Assurance Required:	Not reported
Handler Date of Last Change:	20210226
Recognized Trader-Importer:	No
Recognized Trader-Exporter:	No
Importer of Spent Lead Acid Batteries:	No
Exporter of Spent Lead Acid Batteries:	No
Recycler Activity Without Storage:	No
Manifest Broker:	No
Sub-Part P Indicator:	No

Handler - Owner Operator:

Owner/Operator Indicator:	Operator
Owner/Operator Name: STEVEN CHIENG	
Legal Status:	Other
Date Became Current:	Not reported
Date Ended Current:	Not reported
Owner/Operator Address:	31 SHERWOOD DR.
Owner/Operator City,State,Zip:	ALISO VIEJO, CA 92656
Owner/Operator Telephone:	310-678-6591
Owner/Operator Telephone Ext:	Not reported
Owner/Operator Fax:	Not reported
Owner/Operator Email:	Not reported

Owner/Operator Indicator:	Owner
Owner/Operator Name: STEVEN CHIENG	
Legal Status:	Other
Date Became Current:	Not reported
Date Ended Current:	Not reported
Owner/Operator Address:	31 SHERWOOD DR.
Owner/Operator City,State,Zip:	ALISO VIEJO, CA 92656
Owner/Operator Telephone:	310-678-6591
Owner/Operator Telephone Ext:	Not reported
Owner/Operator Fax:	Not reported
Owner/Operator Email:	Not reported

Historic Generators:

Receive Date:	20201230
Handler Name: STEVEN CHIENG	
Federal Waste Generator Description:	Not a generator, verified
State District Owner:	Not reported
Large Quantity Handler of Universal Waste:	No
Recognized Trader Importer:	No
Recognized Trader Exporter:	No
Spent Lead Acid Battery Importer:	No
Spent Lead Acid Battery Exporter:	No
Current Record:	Yes
Non Storage Recycler Activity:	No
Electronic Manifest Broker:	No

STEVEN CHIENG (Continued) **1026710895**

List of NAICS Codes and Descriptions:
NAICS Code: 56299
NAICS Description: ALL OTHER WASTE MANAGEMENT SERVICES

Facility Has Received Notices of Violations:
Violations: No Violations Found

Evaluation Action Summary:
Evaluations: No Evaluations Found

A2 **PEPSI COLA BOTTLING GROUP** **UST** **U004316420**
SSE **27717 ALISO CREEK** **N/A**
< 1/8 **ALISO VIEJO, CA 92656**
0.077 mi.
409 ft. **Site 1 of 11 in cluster A**

Relative:
Lower
Actual:
350 ft.

ORANGE CO. UST:
Name: PEPSI COLA BOTTLING GROUP
Address: 27717 ALISO CREEK
City,State,Zip: ALISO VIEJO 92656
Facility ID: FA23994
Notes: Not reported

A3 **PEPSI COLA FACILITY** **LUST** **S103981483**
SSE **27717 ALISO CREEK** **Cortese** **N/A**
< 1/8 **ALISO VIEJO, CA 92656** **HIST CORTESE**
0.077 mi. **CERS**
409 ft. **Site 2 of 11 in cluster A**

Relative:
Lower
Actual:
350 ft.

LUST:
Name: PEPSI COLA
Address: 27717 ALISO CREEK
City,State,Zip: ALISO VIEJO, CA 92656
Lead Agency: ORANGE COUNTY LOP
Case Type: LUST Cleanup Site
Geo Track: http://geotracker.waterboards.ca.gov/profile_report.asp?global_id=T0605902566
Global Id: T0605902566
Latitude: 33.559874
Longitude: -117.727003
Status: Completed - Case Closed
Status Date: 12/17/1999
Case Worker: GH
RB Case Number: 9UT3772
Local Agency: ORANGE COUNTY LOP
File Location: Local Agency
Local Case Number: 98UT100
Potential Media Affect: Soil
Potential Contaminants of Concern: Diesel
EPA Region: 9
Coordinate Source: Google Geocode
Cuf Case: NO
Quantity Released Gallons: 0
Begin Date: 11/30/1998
Leak Reported Date: 11/30/1998

PEPSI COLA FACILITY (Continued) **S103981483**

How Discovered:	Tank Closure
How Discovered Description:	Not reported
Discharge Source:	Not reported
Discharge Cause:	Not reported
Stop Method:	Close and Remove Tank
Stop Description:	Not reported
No Further Action Date:	12/17/1999
CA Water Watershed Name:	San Juan - Laguna - Aliso (901.13)
Dwr Groundwater Subbasin Name:	Not reported
Disadvantaged Community:	Not reported
CA Enviroscreen 3 Score:	1-5% (lowest scores)
CA Enviroscreen 4 Score:	5-10%
Military DOD Site:	No
Facility Project Subtype:	Not reported
RWQCB Region:	SAN DIEGO RWQCB (REGION 9)
Site History:	Not reported

LUST:

Global Id:	T0605902566
Contact Type:	Local Agency Caseworker - Primary Caseworker
Contact Name:	GENIECE HIGGINS
Organization Name:	ORANGE COUNTY LOP
Address:	1241 EAST DYER ROAD SUITE 120
City:	SANTA ANA
Email:	ghiggins@ochca.com
Phone Number:	7144336260

LUST:

Global Id:	T0605902566
Action Type:	Other
Date:	11/30/1998
Action:	Leak Reported
Global Id:	T0605902566
Action Type:	ENFORCEMENT
Date:	12/17/1999
Action:	Closure/No Further Action Letter
Global Id:	T0605902566
Action Type:	Other
Date:	11/30/1998
Action:	Leak Discovery

LUST:

Global Id:	T0605902566
Status:	Open - Case Begin Date
Status Date:	11/30/1998
Global Id:	T0605902566
Status:	Completed - Case Closed
Status Date:	12/17/1999

ORANGE CO. LUST:

Name:	PEPSI COLA
Address:	27717 ALISO CREEK RD

PEPSI COLA FACILITY (Continued) **S103981483**

City,State,Zip:	ALISO VIEJO, CA 92656
Region:	ORANGE
Facility Id:	98UT100
Current Status:	CLOSED
Type of Closure:	Closure certification issued
Released Substance:	Not reported
Date Closed:	12/17/1999
File Location:	Local Agency

CORTESE:

Name:	PEPSI COLA
Address:	27717 ALISO CREEK
City,State,Zip:	ALISO VIEJO, CA 92656
Region:	CORTESE
Envirostor Id:	Not reported
Global ID:	T0605902566
Site/Facility Type:	LUST CLEANUP SITE
Cleanup Status:	COMPLETED - CASE CLOSED
Status Date:	Not reported
Site Code:	Not reported
Latitude:	Not reported
Longitude:	Not reported
Owner:	Not reported
Enf Type:	Not reported
Swat R:	Not reported
Flag:	active
Order No:	Not reported
Waste Discharge System No:	Not reported
Effective Date:	Not reported
Region 2:	Not reported
WID Id:	Not reported
Solid Waste Id No:	Not reported
Waste Management Uit Name:	Not reported
File Name:	Active Open

HIST CORTESE:

edr_fname:	PEPSI COLA FACILITY
edr_fadd1:	27717 ALISO CREEK
City,State,Zip:	ALISO VIEJO, CA 92656
Region:	CORTESE
Facility County Code:	30
Reg By:	LTNKA
Reg Id:	9UT3772

CERS:

Name:	PEPSI COLA
Address:	27717 ALISO CREEK
City,State,Zip:	ALISO VIEJO, CA 92656
Site ID:	751635
CERS ID:	T0605902566
CERS Description:	Leaking Underground Storage Tank Cleanup Site

Affiliation:

Affiliation Type Desc:	Local Agency Caseworker
Entity Name:	GENIECE HIGGINS - ORANGE COUNTY LOP
Entity Title:	Not reported

PEPSI COLA FACILITY (Continued) **S103981483**

Affiliation Address:	1241 EAST DYER ROAD SUITE 120
Affiliation City:	SANTA ANA
Affiliation State:	CA
Affiliation Country:	Not reported
Affiliation Zip:	Not reported
Affiliation Phone:	7144336260,

A4 **PEPSI CO** **UST** **U004438192**
SSE **27717 ALISO CREEK RD** **N/A**
< 1/8 **ALISO VIEJO, CA 92656**
0.077 mi.
409 ft. **Site 3 of 11 in cluster A**

Relative:
Lower

Actual:
350 ft.

UST:

Name:	PEPSI CO
Address:	27717 ALISO CREEK RD
City,State,Zip:	ALISO VIEJO, CA 92656
Facility ID:	10921
Permitting Agency:	ORANGE COUNTY
CERSID:	Not reported
Latitude:	33.561303
Longitude:	-117.725666
Owner type:	Not reported
Facility type:	Not reported
Num of inuse ust:	Not reported
Num of closed ust:	Not reported
Num of oos ust:	Not reported
Epa region:	Not reported
Tribal lands:	Not reported
Tank owner name:	Not reported
Tank owner mailing address:	Not reported
Tank owner mailing city:	Not reported
Tank owner mailing zip:	Not reported
Tank owner mailing state:	Not reported
Tank operator name:	Not reported
Tank operator mailing address:	Not reported
Tank operator mailing city:	Not reported
Tank operator mailing zip:	Not reported
Tank operator mailing state:	Not reported
Tankidnumber:	Not reported
Tank status:	Not reported
Tank configuration:	Not reported
Tank closure date:	Not reported
Tank installation date:	Not reported
Tank num of compartments:	Not reported
Tank contents:	Not reported
Tank capacity gallons:	Not reported
Tank type:	Not reported
Tank pc construction:	Not reported
Tank pwpiping construction:	Not reported
Tank piping type:	Not reported
Tank piping construction:	Not reported
Tank sacrificial anode:	Not reported
Tank cp impressed current:	Not reported
Tank cp shutoff:	Not reported
Tank alarms:	Not reported
Tank ball float:	Not reported

PEPSI CO (Continued) **U004438192**

Tank spill bucket: Not reported

A5 **KA FLEETONE INC** **RCRA NonGen / NLR** **1024832430**
SSE **27717 ALISO CREEK RD** **CAL000370461**
< 1/8 **ALISO VIEJO, CA 92656**
0.077 mi.
409 ft. **Site 4 of 11 in cluster A**

Relative:
Lower

Actual:
350 ft.

RCRA Listings:

Date Form Received by Agency:	20120103
Handler Name:	Ka Fleetone Inc
Handler Address:	27717 ALISO CREEK RD
Handler City,State,Zip:	ALISO VIEJO, CA 92656
EPA ID:	CAL000370461
Contact Name:	JAMES FINTA
Contact Address:	1331 N CALIFORNIA BLVD STE 150
Contact City,State,Zip:	WALNUT CREEK, CA 94596
Contact Telephone:	925-444-2898
Contact Fax:	925-482-3917
Contact Email:	JFINTA@AMERITFLEET.COM
Contact Title:	Not reported
EPA Region:	09
Land Type:	Not reported
Federal Waste Generator Description:	Not a generator, verified
Non-Notifier:	Not reported
Biennial Report Cycle:	Not reported
Accessibility:	Not reported
Active Site Indicator:	Handler Activities
State District Owner:	Not reported
State District:	Not reported
Mailing Address:	1331 N CALIFORNIA BLVD STE 150
Mailing City,State,Zip:	WALNUT CREEK, CA 94596-4535
Owner Name:	Amerit Fleet Solutions
Owner Type:	Other
Operator Name:	James Finta
Operator Type:	Other
Short-Term Generator Activity:	No
Importer Activity:	No
Mixed Waste Generator:	No
Transporter Activity:	No
Transfer Facility Activity:	No
Recycler Activity with Storage:	No
Small Quantity On-Site Burner Exemption:	No
Smelting Melting and Refining Furnace Exemption:	No
Underground Injection Control:	No
Off-Site Waste Receipt:	No
Universal Waste Indicator:	Yes
Universal Waste Destination Facility:	Yes
Federal Universal Waste:	No
Active Site State-Reg Handler:	---
Federal Facility Indicator:	Not reported
Hazardous Secondary Material Indicator:	N
Sub-Part K Indicator:	Not reported
2018 GPRA Permit Baseline:	Not on the Baseline
2018 GPRA Renewals Baseline:	Not on the Baseline
202 GPRA Corrective Action Baseline:	No
Subject to Corrective Action Universe:	No
Non-TSDFs Where RCRA CA has Been Imposed Universe:	No

KA FLEETONE INC (Continued) **1024832430**

Corrective Action Priority Ranking:	No NCAPS ranking
Environmental Control Indicator:	No
Institutional Control Indicator:	No
Human Exposure Controls Indicator:	N/A
Groundwater Controls Indicator:	N/A
Significant Non-Complier Universe:	No
Unaddressed Significant Non-Complier Universe:	No
Addressed Significant Non-Complier Universe:	No
Significant Non-Complier With a Compliance Schedule Universe:	No
Financial Assurance Required:	Not reported
Handler Date of Last Change:	20180906
Recognized Trader-Importer:	No
Recognized Trader-Exporter:	No
Importer of Spent Lead Acid Batteries:	No
Exporter of Spent Lead Acid Batteries:	No
Recycler Activity Without Storage:	No
Manifest Broker:	No
Sub-Part P Indicator:	No

Handler - Owner Operator:

Owner/Operator Indicator:	Operator
Owner/Operator Name: JAMES FINTA	
Legal Status:	Other
Date Became Current:	Not reported
Date Ended Current:	Not reported
Owner/Operator Address:	1331 N CALIFORNIA BLVD STE 150
Owner/Operator City,State,Zip:	WALNUT CREEK, CA 94596
Owner/Operator Telephone:	925-444-2898
Owner/Operator Telephone Ext:	Not reported
Owner/Operator Fax:	Not reported
Owner/Operator Email:	Not reported

Owner/Operator Indicator:	Owner
Owner/Operator Name: AMERIT FLEET SOLUTIONS	
Legal Status:	Other
Date Became Current:	Not reported
Date Ended Current:	Not reported
Owner/Operator Address:	1331 N CALIFORNIA BLVD STE 150
Owner/Operator City,State,Zip:	WALNUT CREEK, CA 94596-4535
Owner/Operator Telephone:	877-512-6374
Owner/Operator Telephone Ext:	Not reported
Owner/Operator Fax:	Not reported
Owner/Operator Email:	Not reported

Historic Generators:

Receive Date:	20120103
Handler Name: KA FLEETONE INC	
Federal Waste Generator Description:	Not a generator, verified
State District Owner:	Not reported
Large Quantity Handler of Universal Waste:	No
Recognized Trader Importer:	No
Recognized Trader Exporter:	No
Spent Lead Acid Battery Importer:	No
Spent Lead Acid Battery Exporter:	No
Current Record:	Yes

KA FLEETONE INC (Continued) **1024832430**

Non Storage Recycler Activity: Not reported
Electronic Manifest Broker: Not reported

List of NAICS Codes and Descriptions:
NAICS Code: 811111
NAICS Description: GENERAL AUTOMOTIVE REPAIR

Facility Has Received Notices of Violations:
Violations: No Violations Found

Evaluation Action Summary:
Evaluations: No Evaluations Found

A6 **PEPSI CO** **CERS HAZ WASTE** **S101631266**
SSE **27717 ALISO CREEK RD** **CA FID UST** **N/A**
< 1/8 **ALISO VIEJO, CA 92656** **CERS**
0.077 mi.
409 ft. **Site 5 of 11 in cluster A**

Relative:
Lower

Actual:
350 ft.

CERS HAZ WASTE:
Name: PEPSI BEVERAGES COMPANY
Address: 27717 ALISO CREEK RD
City,State,Zip: ALISO VIEJO, CA 92656
Site ID: 412031
CERS ID: 10512433
CERS Description: Hazardous Waste Generator

CA FID UST:
Facility ID: 30010433
Regulated By: UTNKA
Regulated ID: Not reported
Cortese Code: Not reported
SIC Code: Not reported
Facility Phone: 7146435711
Mail To: Not reported
Mailing Address: 27717 ALISO CREEK RD
Mailing Address 2: Not reported
Mailing City,St,Zip: ALISO VIEJO 92656
Contact: Not reported
Contact Phone: Not reported
DUNs Number: Not reported
NPDES Number: Not reported
EPA ID: Not reported
Comments: Not reported
Status: Active

CERS:
Name: PEPSI BEVERAGES COMPANY
Address: 27717 ALISO CREEK RD
City,State,Zip: ALISO VIEJO, CA 92656
Site ID: 412031
CERS ID: 10512433
CERS Description: Chemical Storage Facilities

PEPSI CO (Continued) **S101631266**

Violations:

Site ID:	412031
Site Name:	PEPSI BEVERAGES COMPANY
Violation Date:	08-07-2018
Citation:	HSC 6.95 25507 - California Health and Safety Code, Chapter 6.95, Section(s) 25507
Violation Description:	Failure to adequately establish and implement a business plan when storing/handling a hazardous material at or above reportable quantities.
Violation Notes:	Returned to compliance on 08/08/2018. The submittal was declined, make the following changes in CERS and resubmit within 30 days; 1. disclose the CO2 as cubic feet not pounds (the form that it is stored in). 2. on the map;- move the location for the CO2 for the current location, - remove the fuel island from the map (there does not appear to be an island there any more (and you have not disclosed fuel).
Violation Division:	Orange County Environmental Health
Violation Program:	HMRRP
Violation Source:	CERS,

Evaluation:

Eval General Type:	Other/Unknown
Eval Date:	01-20-2016
Violations Found:	No
Eval Type:	Other, not routine, done by local agency
Eval Notes:	Reviewed and accepted the 1-14-16 submittal in e submit.
Eval Division:	Orange County Environmental Health
Eval Program:	HMRRP
Eval Source:	CERS,

Eval General Type:	Other/Unknown
Eval Date:	03-07-2014
Violations Found:	No
Eval Type:	Other, not routine, done by local agency
Eval Notes:	Initial disclosure review
Eval Division:	Orange County Environmental Health
Eval Program:	HMRRP
Eval Source:	CERS,

Eval General Type:	Compliance Evaluation Inspection
Eval Date:	05-15-2014
Violations Found:	No
Eval Type:	Routine done by local agency
Eval Notes:	On site for a routine inspection. Patrick Pfrang of Tanknology currently performing a UST system monitoring certification. Current Veeder-Root and ICC certifications provided. Facility has one 15,000 gallon diesel tank and two dispensers. It is a suction system with Veeder-Root 409 and 208 sensors in the tank annular and piping sump respectively. The tank fill has a direct bury spill bucket. The two UDCs are monitored via float/chain mechanisms. Sensors were located at the low/proper areas of secondary containment. Float and chain mechanisms were properly connected and demonstrated to be operational. Sump, spill bucket and UDCs were free of liquid. Designated operator inspection reports were reviewed. No alarms documented during the past 12 months. Training provided today to five employees by the designated operator. Records available for review. CUPA forms submitted on the esubmit portal. Forms to be reviewed for accuracy Certification of

PEPSI CO (Continued) **S101631266**

financial [Truncated]

Eval Division: Orange County Environmental Health
Eval Program: UST
Eval Source: CERS,

Eval General Type: Other/Unknown
Eval Date: 06-25-2014
Violations Found: No
Eval Type: Other, not routine, done by local agency
Eval Notes: Diesel tank was removed on 6/24/14. Updated EC and changed tank status.

Eval Division: Orange County Environmental Health
Eval Program: UST
Eval Source: CERS,

Eval General Type: Compliance Evaluation Inspection
Eval Date: 07-16-2015
Violations Found: No
Eval Type: Routine done by local agency
Eval Notes: Reviewed latest accepted disclosure in e submit. Walked facility with the latest submitted site map. Did not observe any additional hazardous materials that are stored at or above disclosure threshold. Maximum daily amount of the disclosed hazardous materials appeared to be accurate. Site map was representative of the locations for the required disclosed items on the checklist.

Eval Division: Orange County Environmental Health
Eval Program: HMRRP
Eval Source: CERS,

Eval General Type: Other/Unknown
Eval Date: 08-25-2014
Violations Found: No
Eval Type: Other, not routine, done by local agency
Eval Notes: Not reported

Eval Division: Orange County Environmental Health
Eval Program: UST
Eval Source: CERS,

Eval General Type: Other/Unknown
Eval Date: 01-26-2015
Violations Found: No
Eval Type: Other, not routine, done by local agency
Eval Notes: Reviewed and declined disclosure on e submitl. Please address the following: Double check the disclosures for used oil, new coolant and waste coolant. Each line in the hazardous components box must be completely filled out (CAS number and percent weight). The fire code hazard class for coolant/antifreeze is combustible liquid III-B.
Site map is missing the location of the natural gas shutoff. Re submit disclosure after modifications have been performed.

Eval Division: Orange County Environmental Health
Eval Program: HMRRP
Eval Source: CERS,

Eval General Type: Other/Unknown
Eval Date: 02-06-2014
Violations Found: No
Eval Type: Other, not routine, done by local agency

PEPSI CO (Continued) **S101631266**

Eval Notes: Initial hazardous material disclosure review
Eval Division: Orange County Environmental Health
Eval Program: HMRRP
Eval Source: CERS,

Eval General Type: Other/Unknown
Eval Date: 02-25-2015
Violations Found: No
Eval Type: Other, not routine, done by local agency
Eval Notes: Reviewed and accepted disclosure in esubmit
Eval Division: Orange County Environmental Health
Eval Program: HMRRP
Eval Source: CERS,

Eval General Type: Other/Unknown
Eval Date: 03-02-2017
Violations Found: No
Eval Type: Other, not routine, done by local agency
Eval Notes: accepted in CERS this date for 2017
Eval Division: Orange County Environmental Health
Eval Program: HMRRP
Eval Source: CERS,

Eval General Type: Other/Unknown
Eval Date: 03-29-2018
Violations Found: No
Eval Type: Other, not routine, done by local agency
Eval Notes: 2018 HMBEP Annual Certification Approval. The following documents were received and ACCEPTED on CERS: Business Activities, Business Ownership Information, Chemical Inventory, Facility Site Map, Emergency Plan.
Eval Division: Orange County Environmental Health
Eval Program: HMRRP
Eval Source: CERS,

Eval General Type: Other/Unknown
Eval Date: 04-17-2014
Violations Found: No
Eval Type: Other, not routine, done by local agency
Eval Notes: Reviewed re submittal. The following locations need to be listed on the site map: - Storm drains and sewers - Adjacent property use - Electrical panel - Natural gas and water shut offs Please re submit with corrections.
Eval Division: Orange County Environmental Health
Eval Program: HMRRP
Eval Source: CERS,

Eval General Type: Other/Unknown
Eval Date: 05-15-2014
Violations Found: No
Eval Type: Other, not routine, done by local agency
Eval Notes: The following documents were received and ACCEPTED on the eSubmit Portal: Business Activities Form Business Owner/Operator Form Chemical Inventory for 8 chemicals Emergency plan Facility Site Map
Eval Division: Orange County Environmental Health
Eval Program: HMRRP
Eval Source: CERS,

PEPSI CO (Continued) **S101631266**

Eval General Type: Other/Unknown
Eval Date: 06-02-2014
Violations Found: No
Eval Type: Other, not routine, done by local agency
Eval Notes: Not reported
Eval Division: Orange County Environmental Health
Eval Program: UST
Eval Source: CERS,

Eval General Type: Other/Unknown
Eval Date: 06-10-2014
Violations Found: No
Eval Type: Other, not routine, done by local agency
Eval Notes: SB 989 test notification
Eval Division: Orange County Environmental Health
Eval Program: UST
Eval Source: CERS,

Eval General Type: Compliance Evaluation Inspection
Eval Date: 08-06-2018
Violations Found: Yes
Eval Type: Routine done by local agency
Eval Notes: emailed inspection to Jimmy LaCorte
Eval Division: Orange County Environmental Health
Eval Program: HMRRP
Eval Source: CERS,

Eval General Type: Other/Unknown
Eval Date: 05-16-2014
Violations Found: No
Eval Type: Other, not routine, done by local agency
Eval Notes: Spill Bucket test notification
Eval Division: Orange County Environmental Health
Eval Program: UST
Eval Source: CERS,

Eval General Type: Other/Unknown
Eval Date: 06-25-2014
Violations Found: No
Eval Type: Other, not routine, done by local agency
Eval Notes: Not reported
Eval Division: Orange County Environmental Health
Eval Program: UST
Eval Source: CERS,

Eval General Type: Other/Unknown
Eval Date: 12-28-2015
Violations Found: No
Eval Type: Other, not routine, done by local agency
Eval Notes: Delete 2013 submittal in portal due to tank removal in 2014.
Eval Division: Orange County Environmental Health
Eval Program: UST
Eval Source: CERS,

Eval General Type: Other/Unknown
Eval Date: 02-07-2014
Violations Found: No

PEPSI CO (Continued) **S101631266**

Eval Type: Other, not routine, done by local agency
Eval Notes: Reviewed submittal. The following modifications need to be made for the disclosure: Used motor oil. Include motor oil on a line in the hazardous components box. Use CAS # 64742-65-0. CAS # for sulfuric acid (batteries) needs to include the dashes within the number. Motor oil. Total of the % weight for the two entries in the hazardous components box is over 100 %. Must be 100 or less. The following locations need to be listed on the site map: - Storm drains and sewers - Adjacent property use - Electrical panel - Natural gas and water shut offs Please re submit with corrections.
Eval Division: Orange County Environmental Health
Eval Program: HMRRP
Eval Source: CERS,

Eval General Type: Other/Unknown
Eval Date: 04-17-2014
Violations Found: No
Eval Type: Other, not routine, done by local agency
Eval Notes: File review for compliance and scheduling
Eval Division: Orange County Environmental Health
Eval Program: UST
Eval Source: CERS,

Eval General Type: Other/Unknown
Eval Date: 04-18-2014
Violations Found: No
Eval Type: Other, not routine, done by local agency
Eval Notes: Monitor cert notification
Eval Division: Orange County Environmental Health
Eval Program: UST
Eval Source: CERS,

Eval General Type: Other/Unknown
Eval Date: 06-03-2014
Violations Found: No
Eval Type: Other, not routine, done by local agency
Eval Notes: Received report for a UST system monitoring certification performed on 5-15-14. All monitoring equipment operational per manufacturer's specifications. Also received results for direst bury spill bucket testing (5-21-14) and product line integrity testing (5-15-14). All testing passed.
Eval Division: Orange County Environmental Health
Eval Program: UST
Eval Source: CERS,

Eval General Type: Other/Unknown
Eval Date: 08-27-2014
Violations Found: No
Eval Type: Other, not routine, done by local agency
Eval Notes: Processed tank removal form received from LOP and closed SR.
Eval Division: Orange County Environmental Health
Eval Program: UST
Eval Source: CERS,

Eval General Type: Other/Unknown
Eval Date: 10-31-2018
Violations Found: No

PEPSI CO (Continued) **S101631266**

Eval Type: Other, not routine, done by local agency
Eval Notes: data correction
Eval Division: Orange County Environmental Health
Eval Program: HMRRP
Eval Source: CERS,

Eval General Type: Compliance Evaluation Inspection
Eval Date: 12-08-2021
Violations Found: No
Eval Type: Routine done by local agency
Eval Notes: On site for routine Hazardous Materials Business Plan (HMBP). Steve Krier, Supply Chain Operations Associate Leader provided consent to inspect. Observed the following materials on site at reportable quantities: - propylene glycol - antifreeze - safezone - used antifreeze - used oil - propane - carbon dioxide - motor oil - DEF Hazardous Materials disclosed in CERS match what is reported on site. Training log was reported to be conducted and records are kept online. Per California Health & Safety Code Ch. 6.95, businesses that store and handle hazardous materials at or over reportable quantities (55 gal of a liquid, 500 lbs of a solid, 200 cubic ft of a compressed gas) must prepare and implement an HMBP. The facility is responsible for identifying all hazardous materials, including hazardous wastes, which are at or above disclosure thresholds. If there is a change in the type of amount of chemicals that are maintained on site, please submit revised [Truncated]
Eval Division: Orange County Environmental Health
Eval Program: HMRRP
Eval Source: CERS,

Coordinates:
Site ID: 412031
Facility Name: PEPSI BEVERAGES COMPANY
Env Int Type Code: HMBP
Program ID: 10512433
Coord Name: Not reported
Ref Point Type Desc: Center of a facility or station.,
Latitude: 33.559960
Longitude: -117.727010

Affiliation:
Affiliation Type Desc: CUPA District
Entity Name: Orange County Env Health
Entity Title: Not reported
Affiliation Address: 1241 East Dyer RoadSuite 120
Affiliation City: Santa Ana
Affiliation State: CA
Affiliation Country: Not reported
Affiliation Zip: 92705-5611
Affiliation Phone: (714) 433-6406,

Affiliation Type Desc: Identification Signer
Entity Name: Twaine Waite
Entity Title: Unit Sales Manager
Affiliation Address: Not reported
Affiliation City: Not reported
Affiliation State: Not reported

PEPSI CO (Continued) **S101631266**

Affiliation Country:	Not reported
Affiliation Zip:	Not reported
Affiliation Phone:	,

Affiliation Type Desc:	Environmental Contact
Entity Name:	John Howard
Entity Title:	Not reported
Affiliation Address:	27717 Aliso Creek Road
Affiliation City:	Aliso Viejo
Affiliation State:	CA
Affiliation Country:	Not reported
Affiliation Zip:	92656
Affiliation Phone:	,

Affiliation Type Desc:	Facility Mailing Address
Entity Name:	Mailing Address
Entity Title:	Not reported
Affiliation Address:	27717 ALISO CREEK RD
Affiliation City:	ALISO VIEJO
Affiliation State:	CA
Affiliation Country:	Not reported
Affiliation Zip:	92656
Affiliation Phone:	,

Affiliation Type Desc:	Operator
Entity Name:	PEPSI BEVERAGES COMPANY
Entity Title:	Not reported
Affiliation Address:	Not reported
Affiliation City:	Not reported
Affiliation State:	Not reported
Affiliation Country:	Not reported
Affiliation Zip:	Not reported
Affiliation Phone:	(949) 652-1557,

Affiliation Type Desc:	Document Preparer
Entity Name:	john howard
Entity Title:	Not reported
Affiliation Address:	Not reported
Affiliation City:	Not reported
Affiliation State:	Not reported
Affiliation Country:	Not reported
Affiliation Zip:	Not reported
Affiliation Phone:	,

Affiliation Type Desc:	Parent Corporation
Entity Name:	PEPSI BEVERAGES COMPANY
Entity Title:	Not reported
Affiliation Address:	Not reported
Affiliation City:	Not reported
Affiliation State:	Not reported
Affiliation Country:	Not reported
Affiliation Zip:	Not reported
Affiliation Phone:	,

Affiliation Type Desc:	Legal Owner
Entity Name:	PEPSI BEVERAGES COMPANY
Entity Title:	Not reported

PEPSI CO (Continued) **S101631266**

Affiliation Address:	27717 ALISO CREEK RD
Affiliation City:	Aliso Viejo
Affiliation State:	CA
Affiliation Country:	United States
Affiliation Zip:	92656
Affiliation Phone:	(949) 643-5756,

A7 **PEPSI COLA** **UST FINDER RELEASE** **1029090551**
SSE **27717 ALISO CREEK** **N/A**
< 1/8 **ALISO VIEJO, CA 92656**
0.077 mi.
409 ft. **Site 6 of 11 in cluster A**

Relative:
Lower

Actual:
350 ft.

UST FINDER RELEASE:

Object ID:	69059
Facility ID:	Not reported
Lust ID:	CAT0605902566
Name:	PEPSI COLA
Address:	27717 ALISO CREEK
City,State,Zip:	ALISO VIEJO, CA 92656
Address Match Type:	PointAddress
Reported Date:	Not reported
Status:	No Further Action
Substance:	Not reported
Population within 1500ft:	1666
Domestic Wells within 1500ft:	0
Land Use:	Developed, Low Intensity
Within SPA:	No
SPA PWS Facility ID:	Not reported
SPA Water Type:	Not reported
SPA Facility Type:	Not reported
SPA HUC12:	Not reported
Within WHPA:	No
WHPA PWS Facility ID:	Not reported
WHPA Water Type:	Not reported
WHPA Facility Type:	Not reported
WHPA HUC12:	Not reported
Within 100yr Floodplain:	No
Tribe:	Not reported
EPA Region:	9
NFA Letter 1:	Not reported
NFA Letter 2:	Not reported
NFA Letter 3:	Not reported
NFA Letter 4:	Not reported
Closed With Residual Contaminate:	Not reported
Coordinate Source:	Geocode
X Coord:	-117.72595
Y Coord:	33.5612400000001
Latitude:	33.5612399999999
Longitude:	-117.725949999999

A8 SSE < 1/8 0.077 mi. 409 ft. | **THE PEPSI BOTTLING GRP**
27717 ALISO CREEK RD
ALISO VIEJO, CA 92656 | **RCRA NonGen / NLR** | **1024812215**
CAL000298778

Site 7 of 11 in cluster A

Relative: Lower

Actual: 350 ft.

RCRA Listings:

Date Form Received by Agency:	20050923
Handler Name:	The Pepsi Bottling Grp
Handler Address:	27717 ALISO CREEK RD
Handler City,State,Zip:	ALISO VIEJO, CA 92656-0000
EPA ID:	CAL000298778
Contact Name:	KATE HAMBLIN
Contact Address:	5858 DECATUR BOULEVARD
Contact City,State,Zip:	INDIANAPOLIS, IN 46241
Contact Telephone:	317-224-8543
Contact Fax:	Not reported
Contact Email:	KATE.HAMBLIN@PEPSICO.COM
Contact Title:	Not reported
EPA Region:	09
Land Type:	Not reported
Federal Waste Generator Description:	Not a generator, verified
Non-Notifier:	Not reported
Biennial Report Cycle:	Not reported
Accessibility:	Not reported
Active Site Indicator:	Handler Activities
State District Owner:	Not reported
State District:	Not reported
Mailing Address:	6659 SYCAMORE CANYON BLVD
Mailing City,State,Zip:	RIVERSIDE, CA 92507-0000
Owner Name:	Pepsi Beverages Company
Owner Type:	Other
Operator Name:	Kate Hamblin
Operator Type:	Other
Short-Term Generator Activity:	No
Importer Activity:	No
Mixed Waste Generator:	No
Transporter Activity:	No
Transfer Facility Activity:	No
Recycler Activity with Storage:	No
Small Quantity On-Site Burner Exemption:	No
Smelting Melting and Refining Furnace Exemption:	No
Underground Injection Control:	No
Off-Site Waste Receipt:	No
Universal Waste Indicator:	Yes
Universal Waste Destination Facility:	Yes
Federal Universal Waste:	No
Active Site State-Reg Handler:	---
Federal Facility Indicator:	Not reported
Hazardous Secondary Material Indicator:	N
Sub-Part K Indicator:	Not reported
2018 GPRA Permit Baseline:	Not on the Baseline
2018 GPRA Renewals Baseline:	Not on the Baseline
202 GPRA Corrective Action Baseline:	No
Subject to Corrective Action Universe:	No
Non-TSDFs Where RCRA CA has Been Imposed Universe:	No
Corrective Action Priority Ranking:	No NCAPS ranking
Environmental Control Indicator:	No
Institutional Control Indicator:	No

THE PEPSI BOTTLING GRP (Continued) **1024812215**

Human Exposure Controls Indicator:	N/A
Groundwater Controls Indicator:	N/A
Significant Non-Complier Universe:	No
Unaddressed Significant Non-Complier Universe:	No
Addressed Significant Non-Complier Universe:	No
Significant Non-Complier With a Compliance Schedule Universe:	No
Financial Assurance Required:	Not reported
Handler Date of Last Change:	20180905
Recognized Trader-Importer:	No
Recognized Trader-Exporter:	No
Importer of Spent Lead Acid Batteries:	No
Exporter of Spent Lead Acid Batteries:	No
Recycler Activity Without Storage:	No
Manifest Broker:	No
Sub-Part P Indicator:	No

Handler - Owner Operator:

Owner/Operator Indicator:	Operator
Owner/Operator Name: KATE HAMBLIN	
Legal Status:	Other
Date Became Current:	Not reported
Date Ended Current:	Not reported
Owner/Operator Address:	5858 DECATUR BOULEVARD
Owner/Operator City,State,Zip:	INDIANAPOLIS, IN 46241
Owner/Operator Telephone:	317-224-8543
Owner/Operator Telephone Ext:	Not reported
Owner/Operator Fax:	Not reported
Owner/Operator Email:	Not reported

Owner/Operator Indicator:	Owner
Owner/Operator Name: PEPSI BEVERAGES COMPANY	
Legal Status:	Other
Date Became Current:	Not reported
Date Ended Current:	Not reported
Owner/Operator Address:	6659 SYCAMORE CANYON BOULEVARD
Owner/Operator City,State,Zip:	RIVERSIDE, CA 92507-0000
Owner/Operator Telephone:	951-697-3240
Owner/Operator Telephone Ext:	Not reported
Owner/Operator Fax:	Not reported
Owner/Operator Email:	Not reported

Historic Generators:

Receive Date:	20050923
Handler Name: THE PEPSI BOTTLING GRP	
Federal Waste Generator Description:	Not a generator, verified
State District Owner:	Not reported
Large Quantity Handler of Universal Waste:	No
Recognized Trader Importer:	No
Recognized Trader Exporter:	No
Spent Lead Acid Battery Importer:	No
Spent Lead Acid Battery Exporter:	No
Current Record:	Yes
Non Storage Recycler Activity:	Not reported
Electronic Manifest Broker:	Not reported

THE PEPSI BOTTLING GRP (Continued) **1024812215**

List of NAICS Codes and Descriptions:
NAICS Code: 42249
NAICS Description: OTHER GROCERY AND RELATED PRODUCTS WHOLESALERS

Facility Has Received Notices of Violations:
Violations: No Violations Found

Evaluation Action Summary:
Evaluations: No Evaluations Found

A9 **PEPSI BEVERAGES COMPANY** **UST** **U004438490**
SSE **27717 ALISO CREEK RD** **N/A**
< 1/8 **ALISO VIEJO, CA 92656**
0.077 mi.
409 ft. **Site 8 of 11 in cluster A**

Relative:
Lower

Actual:
350 ft.

UST:

Name:	PEPSI BEVERAGES COMPANY
Address:	27717 ALISO CREEK RD
City,State,Zip:	ALISO VIEJO, CA 92656
Facility ID:	FA0023994
Permitting Agency:	Orange County Environmental Health
CERSID:	10512433
Latitude:	33.5599600
Longitude:	-117.727010
Owner type:	Non-Government
Facility type:	Motor Vehicle Fueling
Num of inuse ust:	Not reported
Num of closed ust:	1
Num of oos ust:	0
Epa region:	9
Tribal lands:	No
Tank owner name:	No owner
Tank owner mailing address:	27717 Aliso Creek Rd
Tank owner mailing city:	Aliso Viejo
Tank owner mailing zip:	92656
Tank owner mailing state:	CA
Tank operator name:	No operator
Tank operator mailing address:	27717 Aliso Creek Rd
Tank operator mailing city:	Aliso Viejo
Tank operator mailing zip:	92656
Tank operator mailing state:	CA
Tankidnumber:	1
Tank status:	UST Removal
Tank configuration:	Stand Alone Tank
Tank closure date:	6/24/2014 12:00:00 AM
Tank installation date:	1/1/1900 12:00:00 AM
Tank num of compartments:	1
Tank contents:	Diesel
Tank capacity gallons:	2000
Tank type:	Double Wall
Tank pc construction:	Fiberglass
Tank pwpiping construction:	Fiberglass
Tank piping type:	Conventional Suction
Tank piping construction:	Double Walled

PEPSI BEVERAGES COMPANY (Continued) **U004438490**

Tank sacrificial anode:	No
Tank cp impressed current:	No
Tank cp shutoff:	No
Tank alarms:	No
Tank ball float:	No
Tank spill bucket:	Yes

A10 **PEPSI CO** **SWEEPS UST** **U003913287**
SSE **27717 ALISO CREEK RD** **N/A**
< 1/8 **ALISO VIEJO, CA 92656**
0.077 mi.
409 ft. **Site 9 of 11 in cluster A**

Relative:
Lower

Actual:
350 ft.

SWEEPS UST:

Name:	PEPSI CO
Address:	27717 ALISO CREEK RD
City:	ALISO VIEJO
Status:	Active
Comp Number:	10921
Number:	9
Board Of Equalization:	Not reported
Referral Date:	09-30-92
Action Date:	09-15-92
Created Date:	02-29-88
Owner Tank Id:	Not reported
SWRCB Tank Id:	Not reported
Tank Status:	Not reported
Capacity:	Not reported
Active Date:	Not reported
Tank Use:	Not reported
STG:	Not reported
Content:	Not reported
Number Of Tanks:	Not reported

A11 **KELLEY FLEET SERVICES** **RCRA-SQG** **1000597387**
SSE **27717 ALISO CREEK ROAD** **FINDS** **CAD983613977**
< 1/8 **ALISO VIEJO, CA 92656** **ECHO**
0.077 mi.
409 ft. **Site 10 of 11 in cluster A**

Relative:
Lower

Actual:
350 ft.

RCRA Listings:

Date Form Received by Agency:	20010710
Handler Name:	Kelley Fleet Services
Handler Address:	27717 ALISO CREEK RD
Handler City,State,Zip:	ALISO VIEJO, CA 92656
EPA ID:	CAD983613977
Contact Name:	DON BARTEL
Contact Address:	23832 ROCKFIELD BLVD STE 165
Contact City,State,Zip:	LAKE FOREST, CA 92630
Contact Telephone:	949-595-4400
Contact Fax:	Not reported
Contact Email:	Not reported
Contact Title:	Not reported
EPA Region:	09
Land Type:	Private
Federal Waste Generator Description:	Small Quantity Generator

KELLEY FLEET SERVICES (Continued) **1000597387**

Non-Notifier:	Not reported
Biennial Report Cycle:	Not reported
Accessibility:	Not reported
Active Site Indicator:	Handler Activities
State District Owner:	Not reported
State District:	Not reported
Mailing Address:	23832 ROCKFIELD BLVD STE 165
Mailing City,State,Zip:	LAKE FOREST, CA 92630
Owner Name:	Kelley Fleet Services
Owner Type:	Private
Operator Name:	Not reported
Operator Type:	Not reported
Short-Term Generator Activity:	No
Importer Activity:	No
Mixed Waste Generator:	No
Transporter Activity:	No
Transfer Facility Activity:	No
Recycler Activity with Storage:	No
Small Quantity On-Site Burner Exemption:	No
Smelting Melting and Refining Furnace Exemption:	No
Underground Injection Control:	No
Off-Site Waste Receipt:	No
Universal Waste Indicator:	No
Universal Waste Destination Facility:	No
Federal Universal Waste:	No
Active Site State-Reg Handler:	---
Federal Facility Indicator:	Not reported
Hazardous Secondary Material Indicator:	NN
Sub-Part K Indicator:	Not reported
2018 GPRA Permit Baseline:	Not on the Baseline
2018 GPRA Renewals Baseline:	Not on the Baseline
202 GPRA Corrective Action Baseline:	No
Subject to Corrective Action Universe:	No
Non-TSDFs Where RCRA CA has Been Imposed Universe:	No
Corrective Action Priority Ranking:	No NCAPS ranking
Environmental Control Indicator:	No
Institutional Control Indicator:	No
Human Exposure Controls Indicator:	N/A
Groundwater Controls Indicator:	N/A
Significant Non-Complier Universe:	No
Unaddressed Significant Non-Complier Universe:	No
Addressed Significant Non-Complier Universe:	No
Significant Non-Complier With a Compliance Schedule Universe:	No
Financial Assurance Required:	Not reported
Handler Date of Last Change:	20021007
Recognized Trader-Importer:	No
Recognized Trader-Exporter:	No
Importer of Spent Lead Acid Batteries:	No
Exporter of Spent Lead Acid Batteries:	No
Recycler Activity Without Storage:	Not reported
Manifest Broker:	Not reported
Sub-Part P Indicator:	No

Hazardous Waste Summary:

Waste Code:	D001
Waste Description:	Ignitable Waste

KELLEY FLEET SERVICES (Continued) **1000597387**

Handler - Owner Operator:

Owner/Operator Indicator:	Owner
Owner/Operator Name: KELLEY FLEET SERVICES	
Legal Status:	Private
Date Became Current:	Not reported
Date Ended Current:	Not reported
Owner/Operator Address:	23832 ROCKFIELD BLVD STE 165
Owner/Operator City,State,Zip:	LAKE FOREST, CA 92630
Owner/Operator Telephone:	949-595-4400
Owner/Operator Telephone Ext:	Not reported
Owner/Operator Fax:	Not reported
Owner/Operator Email:	Not reported

Historic Generators:

Receive Date:	20010710
Handler Name: KELLEY FLEET SERVICES	
Federal Waste Generator Description:	Small Quantity Generator
State District Owner:	Not reported
Large Quantity Handler of Universal Waste:	No
Recognized Trader Importer:	No
Recognized Trader Exporter:	No
Spent Lead Acid Battery Importer:	No
Spent Lead Acid Battery Exporter:	No
Current Record:	Yes
Non Storage Recycler Activity:	Not reported
Electronic Manifest Broker:	Not reported

List of NAICS Codes and Descriptions:

NAICS Codes:	No NAICS Codes Found

Facility Has Received Notices of Violations:

Violations:	No Violations Found

Evaluation Action Summary:

Evaluations:	No Evaluations Found

FINDS:

Registry ID: 110002865445

Click Here for FRS Facility Detail Report:

Environmental Interest/Information System:

The Resource Conservation and Recovery Act Information System (RCRAInfo) is EPA's comprehensive information system in support of the Resource Conservation and Recovery Act (RCRA) of 1976 and the Hazardous and Solid Waste Amendments (HSWA) of 1984. It tracks many types of information about generators, transporters, treaters, storers, and disposers of hazardous waste.
California's Hazardous Waste Tracking System Data Mart (HWTS-DATAMART) provides information on hazardous waste shipments for generators, transporters, and treatment, storage, and disposal facilities.

Click this hyperlink while viewing on your computer to access additional FINDS: detail in the EDR Site Report.

KELLEY FLEET SERVICES (Continued) **1000597387**

ECHO:

Envid:	1000597387
Registry ID:	110002865445
DFR URL:	http://echo.epa.gov/detailed-facility-report?fid=110002865445
Name:	KELLEY FLEET SERVICES
Address:	27717 ALISO CREEK ROAD
City,State,Zip:	ALISO VIEJO, CA 92656

A12 **PEPSI COLA FACILITY** **LUST** **S103472030**
SSE **27717 ALISO CREEK RD** **N/A**
< 1/8 **ALISO VIEJO, CA 92656**
0.077 mi.
409 ft. **Site 11 of 11 in cluster A**

Relative:
Lower

Actual:
350 ft.

LUST REG 9:

Region:	9
Status:	Case Closed
Case Number:	9UT3772
Local Case:	98UT100
Substance:	Diesel
Qty Leaked:	Not reported
Abate Method:	Not reported
Local Agency:	Orange
How Found:	Not reported
How Stopped:	Not reported
Source:	Unknown
Cause:	Unknown
Lead Agency:	Local Agency
Case Type:	Soil only
Date Found:	10/15/1998
Date Stopped:	10/15/1998
Confirm Date:	/ /
Submit Workplan:	12/15/98
Prelim Assess:	/ /
Desc Pollution:	Not reported
Remed Plan:	/ /
Remed Action:	Not reported
Began Monitor:	Not reported
Release Date:	10/15/1998
Enforce Date:	Not reported
Closed Date:	12/17/99
Enforce Type:	Not reported
Pilot Program:	LOP
Basin Number:	901.13
GW Depth:	Not reported
Beneficial Use:	No Beneficial groundwater use
NPDES Number:	Not reported
Priority:	Low priority. Priority ranking can change over time.
File Dispn:	Administratively opened on database, however no file physically exists
Interim Remedial Actions:	Not reported
Cleanup and Abatement order Number:	Not reported
Waste Discharge Requirement Number:	Not reported

B13 North < 1/8 0.115 mi. 608 ft. | **CUSD - TRANSPORTATION CENTER** | **UST** | **U004316686**
2 LIBERTY | **N/A**
ALISO VIEJO, CA 92656

Site 1 of 7 in cluster B

Relative: Higher
Actual: 516 ft.

ORANGE CO. UST:

Name:	CUSD - TRANSPORTATION CENTER
Address:	2 LIBERTY
City,State,Zip:	ALISO VIEJO 92656
Facility ID:	FA25240
Notes:	Not reported

B14 North < 1/8 0.115 mi. 608 ft. | **CUSD-TRANSPORTATION CENTER** | **CERS HAZ WASTE** | **S123518407**
2B LIBERTY | **CERS TANKS** | **N/A**
ALISO VIEJO, CA 92656 | **CERS**

Site 2 of 7 in cluster B

Relative: Higher
Actual: 516 ft.

CERS HAZ WASTE:

Name:	CUSD-TRANSPORTATION CENTER
Address:	2B LIBERTY
City,State,Zip:	ALISO VIEJO, CA 92656
Site ID:	417227
CERS ID:	10516399
CERS Description:	Hazardous Waste Generator

CERS TANKS:

Name:	CUSD-TRANSPORTATION CENTER
Address:	2B LIBERTY
City,State,Zip:	ALISO VIEJO, CA 92656
Site ID:	417227
CERS ID:	10516399
CERS Description:	Underground Storage Tank

Name:	CUSD-TRANSPORTATION CENTER
Address:	2B LIBERTY
City,State,Zip:	ALISO VIEJO, CA 92656
Site ID:	417227
CERS ID:	10516399
CERS Description:	Aboveground Petroleum Storage

CERS:

Name:	CUSD-TRANSPORTATION CENTER
Address:	2B LIBERTY
City,State,Zip:	ALISO VIEJO, CA 92656
Site ID:	417227
CERS ID:	10516399
CERS Description:	Chemical Storage Facilities

Violations:

Site ID:	417227
Site Name:	CUSD-TRANSPORTATION CENTER
Violation Date:	01-04-2021
Citation:	HSC 6.7 25291(a)(2) - California Health and Safety Code, Chapter 6.7, Section(s) 25291(a)(2)
Violation Description:	Failure to maintain secondary containment (e.g., failure of secondary containment testing).
Violation Notes:	During the secondary containment test conducted 12/8/2020, the test

CUSD-TRANSPORTATION CENTER (Continued) **S123518407**

	report indicated that the following component failed testing. Repair/replace the component and provide information to this agency indicating what actions are to be taken. In some cases a repair plan may be required to be submitted to this agency for approval. Submit the information to this agency within 60 days (3/4/21). Upon completion of the repair, a re-test of the following component is required and a test report is to be submitted to this agency. - 87 product line
Violation Division:	Orange County Environmental Health
Violation Program:	UST
Violation Source:	CERS,
Site ID:	417227
Site Name:	CUSD-TRANSPORTATION CENTER
Violation Date:	12-15-2016
Citation:	23 CCR 16 2712(i) - California Code of Regulations, Title 23, Chapter 16, Section(s) 2712(i)
Violation Description:	Failure to have a UST Monitoring Plan available on site.
Violation Notes:	Returned to compliance on 02/15/2017. The current monitoring plan on site is not accurate. Please visit http://cers.calepa.ca.gov/, create an account, and submit/update the required information. Violation must be corrected within 30 days of this report.
Violation Division:	Orange County Environmental Health
Violation Program:	UST
Violation Source:	CERS,
Site ID:	417227
Site Name:	CUSD-TRANSPORTATION CENTER
Violation Date:	12-10-2018
Citation:	HSC 6.7 25292.2(a) - California Health and Safety Code, Chapter 6.7, Section(s) 25292.2(a)
Violation Description:	Failure to submit and maintain complete and current Certification of Financial Responsibility or other mechanism of financial assurance.
Violation Notes:	Returned to compliance on 01/02/2019. Please submit a current Certification of Financial Responsibility, with supporting documents, to an approved electronic reporting database within 30 days to abate the violation. The Financial Responsibility Form, discussed this date with Humberto, needs to be added to CERS and be added to your binder every year, upload the Financial Responsibility Form to CERS within 30 days to abate the violation. UST documents must be submitted online via the e-Submit Portal at https://www.esubmit.ocgov.com/home/ or through the California Electronic Reporting System (CERS).
Violation Division:	Orange County Environmental Health
Violation Program:	UST
Violation Source:	CERS,
Site ID:	417227
Site Name:	CUSD-TRANSPORTATION CENTER
Violation Date:	12-15-2016
Citation:	23 CCR 6.7 25284, 25286 - California Code of Regulations, Title 23, Chapter 6.7, Section(s) 25284, 25286
Violation Description:	Failure to submit a complete and accurate application for a permit to operate a UST, or for renewal of the permit.
Violation Notes:	Returned to compliance on 03/15/2017. Facility does not have a correct/updated permit application/facility information submitted via the California Electronic Reporting System (CERS). Please visit http://cers.calepa.ca.gov/, create an account, and submit/update the

CUSD-TRANSPORTATION CENTER (Continued) **S123518407**

required information. Violation must be corrected within 30 days of this report.
Violation Division: Orange County Environmental Health
Violation Program: UST
Violation Source: CERS,

Site ID: 417227
Site Name: CUSD-TRANSPORTATION CENTER
Violation Date: 12-19-2013
Citation: HSC 6.67 Multiple - California Health and Safety Code, Chapter 6.67, Section(s) Multiple
Violation Description: APSA Program - Administration/Documentation - General
Violation Notes: Returned to compliance on 12/22/2014. A spill prevention control and counter measure plan (SPCC) was not available for review. A spill prevention control and counter measure plan (SPCC) must be developed for the aboveground storage at your facility. For more information on the SPCC please visit http://www.calepa.ca.gov/CUPA/Aboveground/FactSheetSPCC.pdf. Facilities with less than 10,000 gallons of petroleum storage on-site and no one single container more than 5,000 gallons can complete and self certify an SPCC template which can be found at http://www.epa.gov/fedrgstr/EPA-WASTE/2008/December/Day-05/f28159.pdf (appendix G). > Provide copy of a signed and dated SPCC to Health Care Agency within 30 days.
Violation Division: Orange County Environmental Health
Violation Program: APSA
Violation Source: CERS,

Site ID: 417227
Site Name: CUSD-TRANSPORTATION CENTER
Violation Date: 12-15-2016
Citation: HSC 6.75 25299.30-25299.34 - California Health and Safety Code, Chapter 6.75, Section(s) 25299.30-25299.34
Violation Description: Failure to submit and maintain complete and current Certification of Financial Responsibility or other mechanism of financial assurance.
Violation Notes: Returned to compliance on 12/19/2016. The Certification of Financial Responsibility and mechanism of financial assurance was not available on site for review. Facility must maintain a current copy on site and made available for review. Violation must be corrected within 30 days of this report.
Violation Division: Orange County Environmental Health
Violation Program: UST
Violation Source: CERS,

Site ID: 417227
Site Name: CUSD-TRANSPORTATION CENTER
Violation Date: 12-15-2016
Citation: HSC 6.7 25284 - California Health and Safety Code, Chapter 6.7, Section(s) 25284
Violation Description: Failure to obtain a valid permit to operate from the CUPA.
Violation Notes: Returned to compliance on 12/19/2016. Facility did not have a copy of the operating permit available on site for review. Please obtain a copy of the operating permit and keep the permit on site. Violation must be corrected within 30 days of this inspection.
Violation Division: Orange County Environmental Health
Violation Program: UST
Violation Source: CERS,

CUSD-TRANSPORTATION CENTER (Continued) **S123518407**

Site ID:	417227
Site Name:	CUSD-TRANSPORTATION CENTER
Violation Date:	12-22-2014
Citation:	HSC 6.67 25270.4.5(a) - California Health and Safety Code, Chapter 6.67, Section(s) 25270.4.5(a)
Violation Description:	Failure to prepare and implement a Spill Prevention Control and Countermeasure (SPCC) Plan .
Violation Notes:	Returned to compliance on 03/09/2016.
Violation Division:	Orange County Environmental Health
Violation Program:	APSA
Violation Source:	CERS,

Site ID:	417227
Site Name:	CUSD-TRANSPORTATION CENTER
Violation Date:	12-18-2015
Citation:	HSC 6.67 25270.4.5(a) - California Health and Safety Code, Chapter 6.67, Section(s) 25270.4.5(a)
Violation Description:	Failure to meet the conditions of a Tier I or Tier II Qualified Facility: A Tier II qualified facility is one that has had no single discharge exceeding 1,000 U.S. gallons or no two discharges each exceeding 42 U.S. gallons within any twelve month period in the three years prior to the SPCC Plan self-certification date, or since becoming subject to this part if the facility has been in operation for less than three years (other than discharges that are the result of natural disasters, acts of war, or terrorism), and has an aggregate aboveground oil storage capacity of 10,000 U.S. gallons or less. A Tier I qualified facility meets the qualification criteria of a Tier II qualified facility and has no individual aboveground oil storage container with a capacity greater than 5,000 U.S. gallons.
Violation Notes:	Returned to compliance on 02/17/2016. There are currently some tanks/containers stored on site that are not captured in the SPCC plan. There is a 120 gallon motor oil tank in the service bay and a few 55 gallon drums of petroleum based products that need to be listed in the plan. Add these to the plan and have it re signed and dated (management approval).
Violation Division:	Orange County Environmental Health
Violation Program:	APSA
Violation Source:	CERS,

Site ID:	417227
Site Name:	CUSD-TRANSPORTATION CENTER
Violation Date:	12-18-2015
Citation:	HSC 6.67 25270.4.5(a) - California Health and Safety Code, Chapter 6.67, Section(s) 25270.4.5(a)
Violation Description:	Failure to comply with all of the following requirements: 1. Failure to conduct inspections and tests in accordance with written procedures that you or a certifying engineer have developed for the facility. 2. Failure to sign written procedures and/or a record of inspections and/or customary business records by the appropriate supervisor or inspector. 3. Failure to keep written procedures and/or a record of inspections and/or customary business records with the plan. AND 4. Failure to maintain written procedures and/or a record of inspections and/or customary business records for three years.
Violation Notes:	Returned to compliance on 03/09/2016. Tank/container inspection log not available for review. Inspections for all tanks/containers captured in the SPCC plan must be performed at a frequency described in the plan or at minimum conducted monthly. Document the inspections

CUSD-TRANSPORTATION CENTER (Continued) **S123518407**

	and keep records available for review.
Violation Division:	Orange County Environmental Health
Violation Program:	APSA
Violation Source:	CERS,
Site ID:	417227
Site Name:	CUSD-TRANSPORTATION CENTER
Violation Date:	12-22-2014
Citation:	HSC 6.67 Multiple - California Health and Safety Code, Chapter 6.67, Section(s) Multiple
Violation Description:	APSA Program - Administration/Documentation - General
Violation Notes:	Returned to compliance on 03/09/2016.
Violation Division:	Orange County Environmental Health
Violation Program:	APSA
Violation Source:	CERS,
Site ID:	417227
Site Name:	CUSD-TRANSPORTATION CENTER
Violation Date:	12-19-2013
Citation:	HSC 6.75 25299.30-25299.34 - California Health and Safety Code, Chapter 6.75, Section(s) 25299.30-25299.34
Violation Description:	Failure to submit and maintain complete and current Certification of Financial Responsibility or other mechanism of financial assurance.
Violation Notes:	Returned to compliance on 04/16/2014. The actual certification of responsibility in the compliance binder has expired. There is some supporting documentation indicating that the insurance policy has been renewed or a new one obtained. The actual certification page needs to be provided to Health Care Agency. It must be completely filled out including an authorized signature, witness and date. Provide this within 30 days.
Violation Division:	Orange County Environmental Health
Violation Program:	UST
Violation Source:	CERS,
Site ID:	417227
Site Name:	CUSD-TRANSPORTATION CENTER
Violation Date:	01-10-2019
Citation:	23 CCR 16 2712(b)(1)(G) - California Code of Regulations, Title 23, Chapter 16, Section(s) 2712(b)(1)(G)
Violation Description:	Failure to comply with one or more of the following overfill prevention equipment requirements: Alert the transfer operator when the tank is 90 percent full by restricting the flow into the tank or triggering an audible and visual alarm; or Restrict delivery of flow to the tank at least 30 minutes before the tank overfills, provided the restriction occurs when the tank is filled to no more than 95 percent of capacity; and activate an audible alarm at least five minutes before the tank overfills; or Provide positive shut-off of flow to the tank when the tank is filled to no more than 95 percent of capacity; or Provide positive shut-off of flow to the tank so that none of the fittings located on the top of the tank are exposed to product due to overfilling. Install/retrofit overfill prevention equipment that does not use flow restrictors on vent piping to meet overfill prevention equipment requirements when the overfill prevention equipment is installed, repaired, or replaced on and after October 1, 2018. For USTs installed before October 1, 2018, perform an inspection by October 13, 2018 and every 36 months thereafter. For USTs installed on and after October 1, 2018,

CUSD-TRANSPORTATION CENTER (Continued) **S123518407**

	perform an inspection at installation and every 36 months thereafter. Inspected within 30 days after a repair to the overfill prevention equipment. Inspected using an applicable manufacturer guidelines, industry codes, engineering standards, or a method approved by a professional engineer. Inspected by a certified UST service technician. Maintain records of overfill prevention equipment inspection for 36 months.
Violation Notes:	Returned to compliance on 02/01/2019. Received overfill prevention equipment testing. Flapper valves failed testing for both tanks as they are set to 97%. The facility is required to come into compliance with overfill requirements. Submit documentation showing that the overfill prevention system complies with requirements within 60 days. Please note, UST permitting occurs July 1, 2019 and no permit will be issued to facilities that are not in compliance with operating conditions.
Violation Division:	Orange County Environmental Health
Violation Program:	UST
Violation Source:	CERS,
Site ID:	417227
Site Name:	CUSD-TRANSPORTATION CENTER
Violation Date:	12-18-2015
Citation:	HSC 6.67 25270.4.5(a) - California Health and Safety Code, Chapter 6.67, Section(s) 25270.4.5(a)
Violation Description:	Failure to provide training regarding: 1. The operation and maintenance of equipment to prevent discharges. 2. Discharge procedure protocols. 3. Applicable pollution control laws, rules, and regulations. 4. General facility operations. AND 5. The contents of the SPCC Plan.
Violation Notes:	Returned to compliance on 03/09/2016. Documentation for SPCC plan training not available for review. All oil handing personnel are required to have training on an annual basis. Provide and document this training. Keep records for this training available for review during the past three years.
Violation Division:	Orange County Environmental Health
Violation Program:	APSA
Violation Source:	CERS,
Site ID:	417227
Site Name:	CUSD-TRANSPORTATION CENTER
Violation Date:	12-08-2020
Citation:	HSC 6.67 25270.4.5 (a) - California Health and Safety Code, Chapter 6.67, Section(s) 25270.4.5 (a)
Violation Description:	Failure to complete a review and evaluation of the SPCC Plan at least once every five years, document the completion of the review, and sign a statement as to whether the SPCC Plan will be amended.
Violation Notes:	Returned to compliance on 12/15/2021. The facility's SPCC was last reviewed 11/9/2015. It must be reviewed every five years. Review the current SPCC and provide a copy of the plan (or a copy of the page within the document showing the new review date).
Violation Division:	Orange County Environmental Health
Violation Program:	APSA
Violation Source:	CERS,
Site ID:	417227
Site Name:	CUSD-TRANSPORTATION CENTER
Violation Date:	12-15-2016

CUSD-TRANSPORTATION CENTER (Continued) **S123518407**

Citation: 23 CCR 16 2636(f)(5) - California Code of Regulations, Title 23, Chapter 16, Section(s) 2636(f)(5)
Violation Description: "Failure to meet one or more of the following monitoring requirements in lieu of the requirement to be tightness tested annually: The monitoring system maintains all product piping outside the dispenser to be fail-safe and shut down the pump when a leak is detected. The monitoring system shuts down the pump or stops flow when a leak is detected in the under dispenser containment (UDC)."
Violation Notes: Returned to compliance on 12/15/2016. UDC 1/2 chain and float did not trip the shear valve when water was introduced into the spill cup. Tester made adjustment and re-tested during the inspection; mechanism was determined to be operation following adjustment. Violation corrected at the time of the inspection.
Violation Division: Orange County Environmental Health
Violation Program: UST
Violation Source: CERS,

Evaluation:
Eval General Type: Other/Unknown
Eval Date: 01-18-2018
Violations Found: No
Eval Type: Other, not routine, done by local agency
Eval Notes: Accepted for 2018 in CERS Cal EPA recently replaced the previous five federal hazard categories with twenty-four new federal hazard categories, these categories for all of your disclosed hazardous materials are required to by updated to the new classification. Your hazardous materials inventory forms are conditionally accepted but must be updated with new categories in your next submission. Please uncheck boxes for federal hazard categories that are (Obsolete) , and check the appropriate categories for each disclosed material. Consult your SDS (safety data sheet) for each material, and look under Section 2 Hazards Identification to find the correct new federal hazard category to use. Please note; not all material will have a classification , so if you do not see any listed, you will leave the section blank.
Eval Division: Orange County Environmental Health
Eval Program: HMRRP
Eval Source: CERS,

Eval General Type: Other/Unknown
Eval Date: 02-17-2016
Violations Found: No
Eval Type: Other, not routine, done by local agency
Eval Notes: On site for inspection with Merit Whitney. Violations still exist. > SPCC still needs to include all above ground petroleum storage containment (55 gallons or greater). > Monthly above ground storage containment inspections still need to be performed and documented. > Annual SPCC training still needs to be provided and documented for all oil handling personnel. Merit Whitney stated that these issues would be addressed immediately.
Eval Division: Orange County Environmental Health
Eval Program: APSA
Eval Source: CERS,

Eval General Type: Other/Unknown
Eval Date: 04-03-2017
Violations Found: No

CUSD-TRANSPORTATION CENTER (Continued) **S123518407**

Eval Type: Other, not routine, done by local agency
Eval Notes: declined in CERS declined Submittal not accepted at this time, make the following changes and resubmit within 30 days; 1. on the tank information for both of the tanks, at the bottom of the form there is a section called corrosion protection. Make Isolation "yes"--for both tanks. DO Jake Swanson exp 6/1/2018
Eval Division: Orange County Environmental Health
Eval Program: UST
Eval Source: CERS,

Eval General Type: Other/Unknown
Eval Date: 05-21-2016
Violations Found: No
Eval Type: Other, not routine, done by local agency
Eval Notes: File Purge
Eval Division: Orange County Environmental Health
Eval Program: HW
Eval Source: CERS,

Eval General Type: Other/Unknown
Eval Date: 06-23-2015
Violations Found: No
Eval Type: Other, not routine, done by local agency
Eval Notes: Reviewed and accepted designated operator form submitted in e submit.
Eval Division: Orange County Environmental Health
Eval Program: UST
Eval Source: CERS,

Eval General Type: Compliance Evaluation Inspection
Eval Date: 12-08-2020
Violations Found: Yes
Eval Type: Routine done by local agency
Eval Notes: On site for an aboveground petroleum storage tank (APST) inspection. Access to this facility was provided by Travis McClure. Facility contains multiple aboveground storage tanks for the storage of used oil, motor oil, and gear oil. Facility is regulated under the Aboveground Storage Tank Act (APSA). This facility has between 1,320 and 9,999 gallons of regulated petroleum products (Tier 1 facility). Facility has the following: - On-site Spill Prevention Controls and Countermeasures (SPCC) plan prepared and implemented. SPCC last certified on 11/9/2015. Note: SPCC must be evaluated every 5 years (see violation) - Periodic checklist is available for tanks (per SPCC inspections are conducted weekly and monthly) - Appropriate secondary containment or diversionary structures A copy of this report will be emailed to huruiz@capousd.org
Eval Division: Orange County Environmental Health
Eval Program: APSA
Eval Source: CERS,

Eval General Type: Compliance Evaluation Inspection
Eval Date: 12-10-2018
Violations Found: Yes
Eval Type: Routine done by local agency
Eval Notes: Routine inspection conducted this date in regards to underground storage tank, consent to enter, inspect and take photographs was given by Humberto Ruiz-,store clerk Monitoring system certification was conducted at this time. Martin Schwartz, OC Tank Testing performed the

CUSD-TRANSPORTATION CENTER (Continued) **S123518407**

monitor cert. Ensure submittal of monitor cert test results within 30 days. Tester provided the following certifications: ICC Tech exp3/4/19, Veeder-Root tech exp1/2/20, VMI/vaporless exp 5/28/19. Number of UST s -2 Leak detector type -MLLD red jacket Sensor types - 208, 420 UDC type - bravo The Veeder-Root monitoring panel showed all functions normal. Sensors and sumps in good order this date. The following documents were available for review: CUPA Business Activities form, CUPA Business Owner / Operator Identification form CUPA UST Facility Information form, CUPA UST Tank Information forms, CUPA UST monitoring plan, CUPA UST response plan, Monitoring site map are available [Truncated]

Eval Division: Orange County Environmental Health
Eval Program: UST
Eval Source: CERS,

Eval General Type: Other/Unknown
Eval Date: 12-14-2017
Violations Found: No
Eval Type: Other, not routine, done by local agency
Eval Notes: Accepted HM submittal for 2018

Eval Division: Orange County Environmental Health
Eval Program: HMRRP
Eval Source: CERS,

Eval General Type: Compliance Evaluation Inspection
Eval Date: 12-22-2014
Violations Found: No
Eval Type: Routine done by local agency
Eval Notes: On site for a routine inspection. Walked through building and perimeter of facility with the submitted site map. There are items on site that are not on the map. Make sure locations for the following are included on the map: > Storm and sewer drains inside buildings and outside in bus parking and fuel dispensing areas > hazardous materials (liquids and compressed gases) > Access and egress to buildings > Emergency response equipment (spill kit, absorbent, mop/bucket etc.) > Emergency shut offs (electrical, water and natural gas) * Resubmit disclosure after modifications have been completed.

Eval Division: Orange County Environmental Health
Eval Program: HMRRP
Eval Source: CERS,

Eval General Type: Other/Unknown
Eval Date: 12-22-2015
Violations Found: No
Eval Type: Other, not routine, done by local agency
Eval Notes: Received report for a UST monitoring system certification performed on 12-18-15. All monitoring equipment operational per manufacturer's specifications.

Eval Division: Orange County Environmental Health
Eval Program: HW
Eval Source: CERS,

Eval General Type: Other/Unknown
Eval Date: 12-24-2019
Violations Found: No
Eval Type: Other, not routine, done by local agency
Eval Notes: This Agency received the monitoring system certification test report,

CUSD-TRANSPORTATION CENTER (Continued) **S123518407**

site map, and spill bucket test report for a test conducted 12/20/19..
The following components PASSED testing: - Tank Annular Sensors (2) - STP Sump Sensors (2) - Fill Sump Sensors (2) - UDC Sensors (4) - Fail Safe/Sensor Out - Spill Buckets Visual Test - Line Leak Detectors

Eval Division: Orange County Environmental Health
Eval Program: UST
Eval Source: CERS,

Eval General Type: Other/Unknown
Eval Date: 01-08-2015
Violations Found: No
Eval Type: Other, not routine, done by local agency
Eval Notes: Received results for SB 989 testing performed on 12-22-14. All secondary containment components passed testing.

Eval Division: Orange County Environmental Health
Eval Program: UST
Eval Source: CERS,

Eval General Type: Other/Unknown
Eval Date: 01-25-2017
Violations Found: No
Eval Type: Other, not routine, done by local agency
Eval Notes: Not reported

Eval Division: Orange County Environmental Health
Eval Program: UST
Eval Source: CERS,

Eval General Type: Other/Unknown
Eval Date: 02-06-2018
Violations Found: No
Eval Type: Other, not routine, done by local agency
Eval Notes: Received and reviewed monitoring certification results from certification done on 12/14/17. All constituents passed at that time.

Eval Division: Orange County Environmental Health
Eval Program: UST
Eval Source: CERS,

Eval General Type: Other/Unknown
Eval Date: 02-25-2015
Violations Found: No
Eval Type: Other, not routine, done by local agency
Eval Notes: Reviewed and accepted disclosure in esubmit

Eval Division: Orange County Environmental Health
Eval Program: HMRRP
Eval Source: CERS,

Eval General Type: Other/Unknown
Eval Date: 04-03-2017
Violations Found: No
Eval Type: Other, not routine, done by local agency
Eval Notes: Review in CERS accepted facility info and declined HM inventory/map The submittal was declined at this time, please make the following changes and resubmit within 30 days; 1. on the argon/CO2, it is not a flammable gas, make the DOT hazard class non-flammable gas and make the fire code hazard class blank. Also ensure that the Max Daily amount is the total in cubic feet of all of the cylinders added together. The average daily amount is not how much you use, but how

CUSD-TRANSPORTATION CENTER (Continued) **S123518407**

much you are likely to have onsite, and the largest container is your largest container for that material. --total. Make the storage pressure above ambient. Also add the mixture components Argon 75% and CO2 25 % with the name, CAS number and % by weight completed. 2. on the oxygen gas, the DOT hazard class is not nonflammable gas, make it oxidizer. Also make the average daily, max daily and largest container accurate as above. Make teh storage pressure above ambient. 3. on the acetylene, make the average [Truncated]

Eval Division: Orange County Environmental Health
Eval Program: HMRRP
Eval Source: CERS,

Eval General Type: Other/Unknown
Eval Date: 04-16-2014
Violations Found: No
Eval Type: Other, not routine, done by local agency
Eval Notes: Received copies of financial responsibility certification valid until 7-1-15. Per Whitney Merit, CUSD staff are getting trained on the esubmit portal at the end of this month. Required forms will be provided electronically at that time. Deleted violation TR05
Eval Division: Orange County Environmental Health
Eval Program: UST
Eval Source: CERS,

Eval General Type: Other/Unknown
Eval Date: 06-11-2016
Violations Found: No
Eval Type: Other, not routine, done by local agency
Eval Notes: Reviewed and accepted submittal in e submit.
Eval Division: Orange County Environmental Health
Eval Program: HMRRP
Eval Source: CERS,

Eval General Type: Other/Unknown
Eval Date: 09-14-2015
Violations Found: No
Eval Type: Other, not routine, done by local agency
Eval Notes: File review regarding compliance issues
Eval Division: Orange County Environmental Health
Eval Program: HMRRP
Eval Source: CERS,

Eval General Type: Other/Unknown
Eval Date: 11-02-2017
Violations Found: No
Eval Type: Other, not routine, done by local agency
Eval Notes: SB989 Notification (12/14/17)
Eval Division: Orange County Environmental Health
Eval Program: UST
Eval Source: CERS,

Eval General Type: Other/Unknown
Eval Date: 11-25-2013
Violations Found: No
Eval Type: Other, not routine, done by local agency
Eval Notes: Monitor cert notification
Eval Division: Orange County Environmental Health

CUSD-TRANSPORTATION CENTER (Continued) **S123518407**

Eval Program: UST
Eval Source: CERS,

Eval General Type: Other/Unknown
Eval Date: 12-03-2014
Violations Found: No
Eval Type: Other, not routine, done by local agency
Eval Notes: SB 989 test notification
Eval Division: Orange County Environmental Health
Eval Program: UST
Eval Source: CERS,

Eval General Type: Compliance Evaluation Inspection
Eval Date: 12-08-2020
Violations Found: No
Eval Type: Routine done by local agency
Eval Notes: On site for routine hazardous waste inspection. Access to the facility, and permission to inspect and take photographs (if needed) was provided by Travis McClure, and included the areas noted below. - Bus maintenance area: parts washer, used oil, waste coolant, waste absorbent, used oil filters - Hazardous Waste Storage Area: containers properly labeled and closed The containers were observed properly stored and labeled. Hazardous waste disposal documents were reviewed. A copy of this report will be sent to: huruiz@capousd.org
Eval Division: Orange County Environmental Health
Eval Program: HW
Eval Source: CERS,

Eval General Type: Compliance Evaluation Inspection
Eval Date: 12-15-2021
Violations Found: No
Eval Type: Routine done by local agency
Eval Notes: On site to conduct a routine Hazardous Materials Business Plan (HMBP). Humberto Ruiz provided consent to inspect. Observed the following materials on site at reportable quantities: -gasoline -diesel -waste oil -waste antifreeze -motor oil -acetylene gas -oxygen gas Hazardous Materials disclosed in CERS match what is reported on site. Training was reported to be conducted annually. Per California Health & Safety Code Ch. 6.95, businesses that store and handle hazardous materials at or over reportable quantities (55 gal of a liquid, 500 lbs of a solid, 200 cubic ft of a compressed gas) must prepare and implement an HMBP. The facility is responsible for identifying all hazardous materials, including hazardous wastes, which are at or above disclosure thresholds. If there is a change in the type of amount of chemicals that are maintained on site, please submit revised documents (electronically though CERS) within 30 days of change. The HMBP must be online [Truncated]
Eval Division: Orange County Environmental Health
Eval Program: HMRRP
Eval Source: CERS,

Eval General Type: Compliance Evaluation Inspection
Eval Date: 12-15-2022
Violations Found: No
Eval Type: Routine done by local agency
Eval Notes: On site to conduct a routine Hazardous Materials Business Plan (HMBP). Humberto Ruiz provided consent to inspect. Observed the following

CUSD-TRANSPORTATION CENTER (Continued) **S123518407**

materials on site at reportable quantities: -gasoline, diesel, waste oil, waste antifreeze, motor oil, acetylene gas, oxygen gas Hazardous Materials disclosed in CERS match what is reported on site. Training was reported to be conducted annually. Per California Health & Safety Code Ch. 6.95, businesses that store and handle hazardous materials at or over repor

Eval Division: Orange County Environmental Health
Eval Program: HMRRP
Eval Source: CERS,

Eval General Type: Other/Unknown
Eval Date: 12-16-2020
Violations Found: No
Eval Type: Other, not routine, done by local agency
Eval Notes: This Agency received the monitoring system certification test report, site map, and spill bucket test report for a test conducted 12/8/2020. The following components PASSED testing: - Tank Annular Sensors (2) - Line Leak Detectors - STP Sump Sensors (2) - Fill Sump Sensors (2) - UDC float and chain - Fail Safe/Sensor Out - Spill Buckets Visual Test

Eval Division: Orange County Environmental Health
Eval Program: UST
Eval Source: CERS,

Eval General Type: Compliance Evaluation Inspection
Eval Date: 12-18-2015
Violations Found: No
Eval Type: Routine done by local agency
Eval Notes: Reviewed and accepted UST forms disclosure in e submit. Certification of financial responsibility was reviewed and accepted (valid through 7-1-16). Designated operator (DO) disclosure currently valid. On site to witness a tank system monitor certification and perform a compliance inspection. Marty Schwartz of Orange County Tank Testing performed the testing. Current Veeder-Root, VMI, Red Jacket and ICC certifications provided upon request. Facility consists of two tanks and four UDCs. Sumps and UDCs were free of liquid. Sensors were located at the low/proper area of the secondary containment. Chains were properly connected to the floats and triggering mechanisms in the UDCs. Reviewed the compliance binders including the Designated Operator (DO) monthly reports. No fuel alarms during the past twelve months. Employee training provided on 9-18-15. Alarm log kept on site and available for review. SB 989 testing performed on 12-22-14. No violations noted [Truncated]

Eval Division: Orange County Environmental Health
Eval Program: UST
Eval Source: CERS,

Eval General Type: Compliance Evaluation Inspection
Eval Date: 12-18-2015
Violations Found: Yes
Eval Type: Routine done by local agency
Eval Notes: SPCC plan kept on site and available for review. An on site follow up inspection will be performed within 60 days.

Eval Division: Orange County Environmental Health
Eval Program: APSA
Eval Source: CERS,

Eval General Type: Compliance Evaluation Inspection

CUSD-TRANSPORTATION CENTER (Continued) **S123518407**

Eval Date: 12-19-2013
Violations Found: No
Eval Type: Routine done by local agency
Eval Notes: Inspected perimeter of facility including the dumpster area. Permission to inspect and take necessary photos granted by Merit Whitney. Documentation for hazardous waste pickup and handling reviewed on site. Business emergency plan kept on site and available for review. Hazardous waste properly stored and identified. No violations noted at this time
Eval Division: Orange County Environmental Health
Eval Program: HW
Eval Source: CERS,

Eval General Type: Compliance Evaluation Inspection
Eval Date: 12-22-2014
Violations Found: No
Eval Type: Routine done by local agency
Eval Notes: Inspected perimeter of facility including the dumpster area. Permission to inspect granted by Jacob Mannaert. Documentation for hazardous waste pickup reviewed on site. Hazardous waste properly stored and identified. Hazardous waste emergency response plan kept on site and available for review. No violations noted at this time.
Eval Division: Orange County Environmental Health
Eval Program: HW
Eval Source: CERS,

Eval General Type: Compliance Evaluation Inspection
Eval Date: 12-22-2014
Violations Found: Yes
Eval Type: Routine done by local agency
Eval Notes: On site for inspection. The following was observed to be at this facility: 500 gallon waste oil tank 500 gallon new oil tank 300 gallon gear oil tank 300 gallon ATF tank Several 55 gallon drums containing new/waste oil A spill prevention control and counter measure plan (SPCC) was not available for review. A spill prevention control and counter measure plan (SPCC) must be developed for the aboveground storage at your facility. For more information on the SPCC please visit http://www.calepa.ca.gov/CUPA/Aboveground/FactSheetSPCC.pdf. Facilities with less than 10,000 gallons of petroleum storage on-site and no one single container more than 5,000 gallons can complete and self certify an SPCC template which can be found at http://www.epa.gov/fedrgstr/EPA-WASTE/2008/December/Day-05/f28159.pdf (appendix G). > Keep a copy of a signed and dated SPCC on site and available for review. * Jacob Mannaert said he is currently working on it and should be done [Truncated]
Eval Division: Orange County Environmental Health
Eval Program: APSA
Eval Source: CERS,

Eval General Type: Other/Unknown
Eval Date: 01-03-2018
Violations Found: No
Eval Type: Other, not routine, done by local agency
Eval Notes: Received and reviewed monitoring certification results for testing dated 12/14/17, all components passed at that time.
Eval Division: Orange County Environmental Health

CUSD-TRANSPORTATION CENTER (Continued) **S123518407**

Eval Program: UST
Eval Source: CERS,

Eval General Type: Other/Unknown
Eval Date: 01-30-2016
Violations Found: No
Eval Type: Other, not routine, done by local agency
Eval Notes: Reviewed and accepted submittal in e submit.
Eval Division: Orange County Environmental Health
Eval Program: HMRRP
Eval Source: CERS,

Eval General Type: Other/Unknown
Eval Date: 02-05-2021
Violations Found: No
Eval Type: Other, not routine, done by local agency
Eval Notes: A follow-up inspection was conducted this date (2/5/21). The violations noted below are in reference to a visit or review of your facility conducted on 12/8/20. NOTE: Submit a photograph of the repaired pump on the gear oil tank. OUTSTANDING VIOLATIONS - 2/5/21 NONE CORRECTED VIOLATIONS - 2/5/21 I757 - The facility's SPCC plan was reviewed and approved 1/14/2021.
Eval Division: Orange County Environmental Health
Eval Program: APSA
Eval Source: CERS,

Eval General Type: Other/Unknown
Eval Date: 01-02-2014
Violations Found: No
Eval Type: Other, not routine, done by local agency
Eval Notes: Received report for monitor certification performed on 12-19-13. All monitoring equipment operational per manufacturer's specifications.
Eval Division: Orange County Environmental Health
Eval Program: UST
Eval Source: CERS,

Eval General Type: Other/Unknown
Eval Date: 01-04-2021
Violations Found: Yes
Eval Type: Other, not routine, done by local agency
Eval Notes: This Agency received the secondary containment test report for a test conducted 12/8/2020. The following components PASSED testing: Tank annular Secondary piping run (1). Visual fail on 87 product (see violation) Piping sumps Fill sumps UDCs A copy of this inspection report will be emailed to: huruiz@capousd.org
Eval Division: Orange County Environmental Health
Eval Program: UST
Eval Source: CERS,

Eval General Type: Other/Unknown
Eval Date: 01-10-2019
Violations Found: Yes
Eval Type: Other, not routine, done by local agency
Eval Notes: Received and reviewed monitoring system certification and spill bucket testing for testing done on 12/10/2018, all components passed at that time. Received overfill prevention equipment testing. Flapper valves failed testing for both tanks as they are set to 97%. copy of

CUSD-TRANSPORTATION CENTER (Continued) **S123518407**

inspection report emailed to Humberto Ruiz
Eval Division: Orange County Environmental Health
Eval Program: UST
Eval Source: CERS,

Eval General Type: Other/Unknown
Eval Date: 03-01-2017
Violations Found: No
Eval Type: Other, not routine, done by local agency
Eval Notes: On-site follow up inspection of violations issued in regards to CERS. The submittal has now been submitted, due to problems with moving esubmit to CERS, I have mailed a copy of the esubmit info for your use in makeing the submitted info more accurate. The following comments were added to CERS, please go to this site and make the required changes. Submittal not accepted at this time, make the following changes and resubmit within 30 days; 1. I have extracted and sent you a copy of what is in esubmit, use this with the highlighted modifications to fix your submittal. 2. The response plan is dated 2009, please update the information and submit a current plan with current contacts 3. as discussed the inspection, the personel responsible for the tank can not be Marty Schwartz, it needs to be a CAPO employee 4. see forms mailed, the date of install for the UST's is 3/26/1999 emailed inspection report this date
Eval Division: Orange County Environmental Health
Eval Program: UST
Eval Source: CERS,

Eval General Type: Other/Unknown
Eval Date: 03-13-2014
Violations Found: No
Eval Type: Other, not routine, done by local agency
Eval Notes: File review regarding financial responsibility certification.
Eval Division: Orange County Environmental Health
Eval Program: UST
Eval Source: CERS,

Eval General Type: Other/Unknown
Eval Date: 04-24-2014
Violations Found: No
Eval Type: Other, not routine, done by local agency
Eval Notes: Not reported
Eval Division: Orange County Environmental Health
Eval Program: HMRRP
Eval Source: CERS,

Eval General Type: Other/Unknown
Eval Date: 04-26-2021
Violations Found: No
Eval Type: Other, not routine, done by local agency
Eval Notes: A follow-up inspection was conducted this date (4/26/21). The violations noted below are in reference to a visit or review of your facility conducted on 1/4/21. OUTSTANDING VIOLATIONS - 4/26/21 NONE CORRECTED VIOLATIONS - 4/26/21 I382 - A post-repair secondary containment test was conducted 4/5/21. The test report indicates the 87 product line has passed testing. An inspection report is to be emailed to: huruiz@capousd.org
Eval Division: Orange County Environmental Health

CUSD-TRANSPORTATION CENTER (Continued) **S123518407**

Eval Program: UST
Eval Source: CERS,

Eval General Type: Other/Unknown
Eval Date: 05-05-2015
Violations Found: No
Eval Type: Other, not routine, done by local agency
Eval Notes: Reviewed and declined re disclosure in e submit. Tank 1 is listed as the diesel tank. Tank 1 monitoring plan lists Red Jacket for the leak detector. Tank 2 is listed as the gasoline tank. Tank 2 monitoring plan lists Vaporless for the leak detector. On site inspection indicates that the diesel dispensing system has a Vaporless leak detector and the unleaded dispensing system has a Red Jacket leak detector. Switch these and resubmit after modifications have been performed.
Eval Division: Orange County Environmental Health
Eval Program: HMRRP
Eval Source: CERS,

Eval General Type: Other/Unknown
Eval Date: 06-10-2014
Violations Found: No
Eval Type: Other, not routine, done by local agency
Eval Notes: File review regarding permit status
Eval Division: Orange County Environmental Health
Eval Program: UST
Eval Source: CERS,

Eval General Type: Other/Unknown
Eval Date: 07-03-2019
Violations Found: No
Eval Type: Other, not routine, done by local agency
Eval Notes: Accepted APSA CERS Submission.
Eval Division: Orange County Environmental Health
Eval Program: APSA
Eval Source: CERS,

Eval General Type: Other/Unknown
Eval Date: 09-10-2014
Violations Found: No
Eval Type: Other, not routine, done by local agency
Eval Notes: Declined in e submit Reviewed disclosure. Please make the following modifications and resubmit: Box II f of the emergency plan is blank. Locations for emergency shut offs (electricity, natural gas & water) and all the hazardous material handling/storage areas are missing from the site map.
Eval Division: Orange County Environmental Health
Eval Program: HMRRP
Eval Source: CERS,

Eval General Type: Other/Unknown
Eval Date: 09-14-2015
Violations Found: No
Eval Type: Other, not routine, done by local agency
Eval Notes: Reviewed and accepted UST facility submittal (tank-monitoring plan-response plan) in e submit.
Eval Division: Orange County Environmental Health

CUSD-TRANSPORTATION CENTER (Continued) **S123518407**

Eval Program: UST
Eval Source: CERS,

Eval General Type: Other/Unknown
Eval Date: 11-01-2017
Violations Found: No
Eval Type: Other, not routine, done by local agency
Eval Notes: Monitor Certification Notification (12/14/17)
Eval Division: Orange County Environmental Health
Eval Program: UST
Eval Source: CERS,

Eval General Type: Other/Unknown
Eval Date: 12-01-2015
Violations Found: No
Eval Type: Other, not routine, done by local agency
Eval Notes: Monitor cert notification
Eval Division: Orange County Environmental Health
Eval Program: UST
Eval Source: CERS,

Eval General Type: Other/Unknown
Eval Date: 12-03-2014
Violations Found: No
Eval Type: Other, not routine, done by local agency
Eval Notes: Monitor cert notification
Eval Division: Orange County Environmental Health
Eval Program: UST
Eval Source: CERS,

Eval General Type: Other/Unknown
Eval Date: 12-05-2016
Violations Found: No
Eval Type: Other, not routine, done by local agency
Eval Notes: Not reported
Eval Division: Orange County Environmental Health
Eval Program: UST
Eval Source: CERS,

Eval General Type: Compliance Evaluation Inspection
Eval Date: 12-08-2020
Violations Found: No
Eval Type: Routine done by local agency
Eval Notes: An onsite hazardous materials inspection of this facility was conducted this date. Access to the facility was provided by Travis McClure. The following materials were observed in amounts that meet or exceed the minimum volumes required for disclosure: - Diesel fuel - Gasoline - Liquified petroleum NOTE: Operator questions if this should be propane instead of LPG. At annual re-certification on CERS verify the correct material and update CERS as necessary. - Antifreeze waste - Coolant - Motor oil - Waste oil - Acetylene gas - Oxygen gas A copy of this inspection report will be emailed to: huruiz@capousd.org
Eval Division: Orange County Environmental Health
Eval Program: HMRRP
Eval Source: CERS,

CUSD-TRANSPORTATION CENTER (Continued) **S123518407**

Eval General Type: Other/Unknown
Eval Date: 12-11-2018
Violations Found: No
Eval Type: Other, not routine, done by local agency
Eval Notes: Received and reviewed inpsection logs and training forms, abated violations this date.
Eval Division: Orange County Environmental Health
Eval Program: APSA
Eval Source: CERS,

Eval General Type: Compliance Evaluation Inspection
Eval Date: 12-15-2021
Violations Found: No
Eval Type: Routine done by local agency
Eval Notes: On site to conduct a routine Underground Storage Tank (UST) inspection and witness the annual monitoring system certification. Met with Marty Schwartz, service technician with Orange County Tank Testing. Technical certifications (ICC & Veeder-Root, VMI current). Also present was Humberto Ruiz with the facility. Facility the following double walled USTs: - 12,000 gallons, Diesel - 12,000 gallons, gasoline (87) 4 (four) UDCs The system is monitored by a Veeder Root (VR) TLS 300C system and the panel reads all functions normal. Sensors were observed positioned at the lowest point. Alarm history and setup tape reviewed while on site. Overfill protection provided by fill tube shut-off valve (flapper). The following were tested: - Sensors: VR208 (STP, Fill Sump); VR420 (Tank Annulars) - UDCs: Float & Chains - Sensors - initiated positive shutdown to turbines when tested in water - "Fail Safe" and "Positive Shutdown" - Spill buckets using visual hydrostatiuc [Truncated]
Eval Division: Orange County Environmental Health
Eval Program: UST
Eval Source: CERS,

Eval General Type: Other/Unknown
Eval Date: 12-16-2020
Violations Found: No
Eval Type: Other, not routine, done by local agency
Eval Notes: A follow-up inspection was conducted this date (12/16/20). The violations noted below are in reference to a visit or review of your facility conducted on 12/8/2020. OUTSTANDING VIOLATIONS - 12/16/2020 I757 - The facility's SPCC was last reviewed 11/9/2015. It must be reviewed every five years. Review the current SPCC and provide a copy of the plan (or a copy of the page within the document showing the new review date). CORRECTED VIOLATIONS - 12/16/2020 I030 - The operator has repaired the leaking pump on the gear oil tank.
Eval Division: Orange County Environmental Health
Eval Program: APSA
Eval Source: CERS,

Eval General Type: Other/Unknown
Eval Date: 01-10-2022
Violations Found: No
Eval Type: Other, not routine, done by local agency
Eval Notes: This Agency has received and reviewed the Monitoring System Certification Form and the Spill Container Testing Form for testing conducted 12/15/21. Test reports shows passing results for all components tested and is in agreement with on site inspection.

CUSD-TRANSPORTATION CENTER (Continued) **S123518407**

Inspection report emailed to huruiz@capousd.org

Eval Division: Orange County Environmental Health
Eval Program: UST
Eval Source: CERS,

Eval General Type: Other/Unknown
Eval Date: 01-24-2017
Violations Found: No
Eval Type: Other, not routine, done by local agency
Eval Notes: Facility submitted a copy of the Permit to Operate and the Certificate of Financial Responsibility via email on 12/19/2016. Violation I481 and Violation I583 has been corrected.

Eval Division: Orange County Environmental Health
Eval Program: UST
Eval Source: CERS,

Eval General Type: Other/Unknown
Eval Date: 01-24-2017
Violations Found: No
Eval Type: Other, not routine, done by local agency
Eval Notes: Helped Umberto Ruiz with creating a CERS account.

Eval Division: Orange County Environmental Health
Eval Program: UST
Eval Source: CERS,

Eval General Type: Other/Unknown
Eval Date: 01-30-2017
Violations Found: No
Eval Type: Other, not routine, done by local agency
Eval Notes: On-site help with CERS submittal.

Eval Division: Orange County Environmental Health
Eval Program: UST
Eval Source: CERS,

Eval General Type: Other/Unknown
Eval Date: 03-03-2017
Violations Found: No
Eval Type: Other, not routine, done by local agency
Eval Notes: Review of CERS, accepted facility info, business emergency plan, declined HM. Extracted and mailed a fixed copy of the esubmit info that was not transferred for reference The submittal was declined at this time, please make the following changes and resubmit within 30 days; 1. I have extracted and sent you a copy of what is in esubmit, use this with the highlighted modifications to fix your submittal. 2. per the sent info, remove the argon welding gas, and add Argon/CO2 welding gas, oxygen gas and acetylene gas 3. make the antifreeze waste - hazardous material type waste 4. make the propane physical state liquid and the units gallons not cubic feet, reference the submittal sent to you

Eval Division: Orange County Environmental Health
Eval Program: HMRRP
Eval Source: CERS,

Eval General Type: Other/Unknown
Eval Date: 03-08-2016
Violations Found: No
Eval Type: Other, not routine, done by local agency

CUSD-TRANSPORTATION CENTER (Continued) **S123518407**

Eval Notes: On site for a follow up inspection. SPCC plan has been updated to include all current tanks and containers (55 gallons or greater). Oil handling personnel training provided to four employees on 3-3-16. Monthly tank/container inspections have been implemented and logged (January/February/March). Deleted violations I085, I309, I258 & I009. No violations noted at this time.
Eval Division: Orange County Environmental Health
Eval Program: APSA
Eval Source: CERS,

Eval General Type: Other/Unknown
Eval Date: 04-10-2017
Violations Found: No
Eval Type: Other, not routine, done by local agency
Eval Notes: Review in CERS accepted this date.
Eval Division: Orange County Environmental Health
Eval Program: UST
Eval Source: CERS,

Eval General Type: Other/Unknown
Eval Date: 04-10-2017
Violations Found: No
Eval Type: Other, not routine, done by local agency
Eval Notes: Review of CERS accepted materials this date.
Eval Division: Orange County Environmental Health
Eval Program: HMRRP
Eval Source: CERS,

Eval General Type: Other/Unknown
Eval Date: 09-11-2017
Violations Found: No
Eval Type: Other, not routine, done by local agency
Eval Notes: Review of SB989 and monitoring certification done on 8/10/2017 this date. The SB989 testing passed at this time. Monitoring certification passed.
Eval Division: Orange County Environmental Health
Eval Program: UST
Eval Source: CERS,

Eval General Type: Other/Unknown
Eval Date: 09-25-2015
Violations Found: No
Eval Type: Other, not routine, done by local agency
Eval Notes: Not reported
Eval Division: Orange County Environmental Health
Eval Program: HMRRP
Eval Source: CERS,

Eval General Type: Other/Unknown
Eval Date: 09-25-2015
Violations Found: No
Eval Type: Other, not routine, done by local agency
Eval Notes: On-site help with E-Submit
Eval Division: Orange County Environmental Health
Eval Program: HMRRP
Eval Source: CERS,

CUSD-TRANSPORTATION CENTER (Continued) **S123518407**

Eval General Type: Other/Unknown
Eval Date: 09-29-2015
Violations Found: No
Eval Type: Other, not routine, done by local agency
Eval Notes: Review of esubmit accepted Financial responsibility insurance exp 7/1/2016
Eval Division: Orange County Environmental Health
Eval Program: UST
Eval Source: CERS,

Eval General Type: Other/Unknown
Eval Date: 09-29-2016
Violations Found: No
Eval Type: Other, not routine, done by local agency
Eval Notes: print CERS/Esubmit tank info for future inspection
Eval Division: Orange County Environmental Health
Eval Program: UST
Eval Source: CERS,

Eval General Type: Compliance Evaluation Inspection
Eval Date: 12-07-2023
Violations Found: No
Eval Type: Routine done by local agency
Eval Notes: On site to conduct a routine Underground Storage Tank (UST) inspection and witness the annual monitoring system certification. Overfill testing was also conducted on this date. Met with Marty Schwartz, service technician with Orange County Tank Testing. Technician certifications (ICC & Veeder-Root, VMI) were verified. . Also present was Humberto Ruiz with the facility. Facility the following double walled USTs: - 12,000 gallons, Diesel - 12,000 gallons, gasoline (87) 4 (four) UDCs The system is monitored by a Veeder Root (VR) TLS 300C system and the panel reads all functions normal. Sensors were observed positioned at the lowest point. Alarm history and setup tape reviewed while on site. Overfill protection provided by fill tube shut-off valve (flapper). The following were tested: - Sensors: VR208 (STP, Fill Sump); VR420 (Tank Annulars) - UDCs: Float & Chains - Sensors - initiated positive shutdown to turbines when tested in water - "Fail Safe" and "Positive Shutdown" - Spill buckets
Eval Division: Orange County Environmental Health
Eval Program: UST
Eval Source: CERS,

Eval General Type: Compliance Evaluation Inspection
Eval Date: 12-08-2020
Violations Found: No
Eval Type: Routine done by local agency
Eval Notes: An on-site inspection was conducted this date to witness the annual monitoring system certification. Marty Schwartz (OC Tank Testing) conducted the monitoring system certification and provided current Veeder-Root, VMI, and ICC certifications. This facility contains: 2 - USTs (diesel: 12000g, 87: 12000g) Monitor system is a Veeder-Root monitor panel and reads all functions normal. Overfill protection provided by fill tube shut-off valve (flapper). Sensors were observed positioned so as to initiate alarms at the earliest point possible. Sensors were re-positioned in a true vertical position upon installation after testing. Alarm history and setup tape reviewed while on site. The following were tested: - Sensors: VR208: STP and

CUSD-TRANSPORTATION CENTER (Continued) **S123518407**

Fill Sumps; VR420: Tank Annulars - UDCs: Float and Chain - Sensors, initiated positive shutdown to the turbines when tested in water - Fail Safe and Positive Shutdown - Spill buckets using a visual hydrostatic test - Leak detectors. [Truncated]

Eval Division: Orange County Environmental Health
Eval Program: UST
Eval Source: CERS,

Eval General Type: Compliance Evaluation Inspection
Eval Date: 12-10-2018
Violations Found: No
Eval Type: Routine done by local agency
Eval Notes: copy emailed to Humberto Ruiz
Eval Division: Orange County Environmental Health
Eval Program: HW
Eval Source: CERS,

Eval General Type: Compliance Evaluation Inspection
Eval Date: 12-10-2018
Violations Found: No
Eval Type: Routine done by local agency
Eval Notes: copy emailed to Humberto Ruiz Submittal was fixed in CERS Federal Hazard Category this date. Site must disclose: oil, waste oil, radiator coolant, waste radiator coolant, propane, acetylene, oxygen
Eval Division: Orange County Environmental Health
Eval Program: HMRRP
Eval Source: CERS,

Eval General Type: Compliance Evaluation Inspection
Eval Date: 12-14-2017
Violations Found: No
Eval Type: Routine done by local agency
Eval Notes: Monitoring system certification was conducted at this time. Tester Marty Schwartz, business OC Tank testing performed the monitor cert. Ensure submittal of monitor cert test results within 30 days. emailed report to Humberto Ruiz
Eval Division: Orange County Environmental Health
Eval Program: UST
Eval Source: CERS,

Eval General Type: Compliance Evaluation Inspection
Eval Date: 12-18-2015
Violations Found: No
Eval Type: Routine done by local agency
Eval Notes: Inspected perimeter of facility including the dumpster area. Permission to inspect granted by Merit Whitney. Documentation for hazardous waste pickup reviewed on site. Hazardous waste properly stored and identified. Hazardous waste emergency response plan kept on site and available for review. No violations noted at this time.
Eval Division: Orange County Environmental Health
Eval Program: HW
Eval Source: CERS,

Eval General Type: Compliance Evaluation Inspection
Eval Date: 12-18-2015
Violations Found: No
Eval Type: Routine done by local agency

CUSD-TRANSPORTATION CENTER (Continued) **S123518407**

Eval Notes: Submittal in e submit previously accepted. Walked facility with the current chemical inventory and site map. Did not observe any additions chemicals stored at or above disclosure threshold. Locations for the site map requirements are accurate. No violations noted at this time.
Eval Division: Orange County Environmental Health
Eval Program: HMRRP
Eval Source: CERS,

Eval General Type: Compliance Evaluation Inspection
Eval Date: 12-19-2013
Violations Found: No
Eval Type: Routine done by local agency
Eval Notes: CUSD Transportation Center 2 Liberty Aliso Viejo, CA 92656 On site for initial hazardous materials and business emergency plan inspection. Observed the facility and inspected hazardous materials storage. The following hazardous materials were observed in amounts that exceed the required disclosure quantities: - One 300 gallon tank of new radiator coolant - One 300 gallon tank of used radiator coolant - Two 300 gallon tanks of new oils - One 500 gallon tank of used oil - One 500 gallon tank of new oil - One 55 gallon drum of waste oil - Several compressed gas cylinders - 12000 gallon diesel tank - 12000 gallon gasoline tank This report serves as notice that the facility must submit the following documents electronically within 30 days of this report: - Business Emergency Plan - Hazardous Materials Chemical Inventory - Site Map The facility is responsible for identifying all hazardous materials, to include hazardous wastes, which are above [Truncated]
Eval Division: Orange County Environmental Health
Eval Program: HMRRP
Eval Source: CERS,

Eval General Type: Compliance Evaluation Inspection
Eval Date: 12-19-2013
Violations Found: Yes
Eval Type: Routine done by local agency
Eval Notes: On site for inspection. The following was observed to be at this facility: 500 gallon waste oil tank 500 gallon new oil tank 300 gallon gear oil tank 300 gallon ATF tank Several 55 gallon drums containing new/waste oil
Eval Division: Orange County Environmental Health
Eval Program: APSA
Eval Source: CERS,

Eval General Type: Compliance Evaluation Inspection
Eval Date: 12-19-2013
Violations Found: Yes
Eval Type: Routine done by local agency
Eval Notes: On site to witness a tank system monitor certification and perform a compliance inspection. Marty Schwartz of Orange County Tank Testing performed the testing. Current Veeder-Root, VMI, Red Jacket and ICC certifications provided upon request. Facility consists of two tanks and four UDCs. All sumps and UDCs were free of liquid. Sensors were located at the low areas of the four tank sumps. Chains were connected to the floats and triggering mechanisms in the UDCs. CUPA forms kept on site and available for review (dated 12-7-10). Monitoring procedure and leak response plan also in the compliance binder.

CUSD-TRANSPORTATION CENTER (Continued) **S123518407**

Secondary containment testing valid through 12-21-14. Reviewed the compliance binders including the Designated Operator (DO) monthly reports. No fuel alarms during the last twelve months. Employee training provided on 9-23-13. Alarm log kept on site and available for review. No violations noted at this time. Provide report for this monitor to Health [Truncated]

Eval Division: Orange County Environmental Health
Eval Program: UST
Eval Source: CERS,

Eval General Type: Compliance Evaluation Inspection
Eval Date: 12-22-2014
Violations Found: No
Eval Type: Routine done by local agency
Eval Notes: Reviewed UST forms disclosure in e submit. Certification of financial responsibility was reviewed and accepted (valid through 7-1-15). Designated operator (DO) disclosure was reviewed and declined. ICC dates for the primary and two alternate DOs have expired. Resubmit disclosure with current information. UST forms were reviewed and declined. On site inspection indicates that the two USTs have different leak detectors. Make sure this is indicated on the monitoring procedures for both tanks. Currently the diesel dispensing system has a Vaporless leak detector and the unleaded dispensing system has a Red Jacket leak detector. Resubmit after modifications have been performed. On site to witness a tank system monitor certification and perform a compliance inspection. Marty Schwartz of Orange County Tank Testing performed the testing. Current Veeder-Root, VMI, Red Jacket and ICC certifications provided upon request. Facility consists of two tanks and four UDCs. [Truncated]

Eval Division: Orange County Environmental Health
Eval Program: UST
Eval Source: CERS,

Eval General Type: Compliance Evaluation Inspection
Eval Date: 12-15-2016
Violations Found: Yes
Eval Type: Routine done by local agency
Eval Notes: INSPECTOR COMMENT: On site for routine UST inspection, monitoring system certification, and spill bucket testing. Testing of monitoring equipment was performed by Marty Schwartz of Orange Co Tank Testing Inc. Mr. Schwartz provided the following certifications: ICC 5311570 exp. 3/14/17; Veeder Root #B33396 exp. 1/12/18; VMI #2249 exp. 6/4/17; Red Jacket exp. 12/31/16. The facility has two double wall tanks (87 and Diesel). The monitor panel was operational for audible and visual alarms. Reviewed tape print out; no leak sensor alarmed since the last monitoring certification. Leak sensors were all located at the lowest point possible in the sumps. Leak sensors for sumps and annular spaces were tested and determined to be operational. UDCs have float and chain mechanisms to detect leaks. The shear valve did not trip in UDC 1/2 when water was introduced to the spill cup. Mr. Schwartz made adjustments and retested; mechanism was determined to be operational after [Truncated]

Eval Division: Orange County Environmental Health
Eval Program: UST
Eval Source: CERS,

Eval General Type: Compliance Evaluation Inspection

CUSD-TRANSPORTATION CENTER (Continued) **S123518407**

Eval Date: 12-15-2021
Violations Found: No
Eval Type: Routine done by local agency
Eval Notes: On site for an Aboveground Petroleum Storage tank (APST) inspection. Humberto Ruiz provided consent to inspect. This facility is a Tier I Facility (equal to or greater than 1,320 gallons but less than 9,999 gallons of regulated petroleum products) - waste oil, 500 gallons - new motor oil, 500 gallons - gear oil, 500 gallons - transmission fluid, 500 gallons - new CNG motor oil, 120 gallons - new coolant, 120 gallons - waste coolant, 120 gallons Total AST capacity - 2,360 gallons The SPCC Plan was on site for review and was dated January 14, 2021. SPCC plan must be reviewed and updated every five (5) years. Periodic inspections per SPCC are being conducted. Tank inspection logs were available and reviewed. No spill have occurred or been reported. Appropriate secondary containment are in place. Annual SPCC training records for oil handling personnel are reported to be given and training records were available for review (maintained in the UST training [Truncated]
Eval Division: Orange County Environmental Health
Eval Program: APSA
Eval Source: CERS,

Eval General Type: Compliance Evaluation Inspection
Eval Date: 12-15-2021
Violations Found: No
Eval Type: Routine done by local agency
Eval Notes: On site to conduct a routine hazardous waste inspection. Humberto Ruiz provided consent to inspect. The hazardous waste drums are properly labeled, dated and stored closed. A perimeter walk was conducted. Municipal dumpster does not appear to contain any hazardous waste. Manifests were available and reviewed. Last picked up was on 10/19/21 by Safety Kleen. Emergency response information is posted and employees are reported to be trained. Inspection report emailed to huruiz@capousd.org
Eval Division: Orange County Environmental Health
Eval Program: HW
Eval Source: CERS,

Eval General Type: Compliance Evaluation Inspection
Eval Date: 12-15-2022
Violations Found: No
Eval Type: Routine done by local agency
Eval Notes: On site to conduct a routine hazardous waste inspection. Humberto Ruiz provided consent to inspect. The hazardous waste drums are properly labeled, dated and stored closed. Waste are generated from servicing school buses and other transportation vehicles. A perimeter walk was conducted. Municipal dumpster does not appear to contain any hazardous waste. Manifests were available and reviewed. Safety Kleen is the waste transporter. Emergency response information is posted and employees are repor
Eval Division: Orange County Environmental Health
Eval Program: HW
Eval Source: CERS,

Eval General Type: Compliance Evaluation Inspection
Eval Date: 12-15-2022
Violations Found: No

CUSD-TRANSPORTATION CENTER (Continued) **S123518407**

Eval Type: Routine done by local agency
Eval Notes: On site to conduct a routine Underground Storage Tank (UST) inspection and witness the annual monitoring system certification. Met with Marty Schwartz, service technician with Orange County Tank Testing. Technical certifications (ICC & Veeder-Root, VMI current). Also present was Humberto Ruiz with the facility. Facility the following double walled USTs: - 12,000 gallons, Diesel - 12,000 gallons, gasoline (87) 4 (four) UDCs The system is monitored by a Veeder Root (VR) TLS 300C system and the p
Eval Division: Orange County Environmental Health
Eval Program: UST
Eval Source: CERS,

Eval General Type: Other/Unknown
Eval Date: 12-16-2020
Violations Found: No
Eval Type: Other, not routine, done by local agency
Eval Notes: This Agency received the overfill prevention equipment certification test report for a test conducted 12/8/2020. The following tanks PASSED testing: - Unleaded: Flapper (91%) - Diesel: Flapper (91%) The overfill prevention components listed in this report match those listed in the most recent CERS submittal.
Eval Division: Orange County Environmental Health
Eval Program: UST
Eval Source: CERS,

Eval General Type: Compliance Evaluation Inspection
Eval Date: 12-20-2019
Violations Found: No
Eval Type: Routine done by local agency
Eval Notes: An on-site inspection was conducted this date to witness the annual monitoring system certification. Marty Schwartz (OC Tank Testing) conducted the monitoring system certification and provided current Veeder-Root, VMI, and ICC certifications. This facility contains: 2 - USTs (diesel: 12000g, 87: 12000g) Monitor system is a Veeder-Root monitor panel and reads all functions normal. Overfill protection provided by fill tube shut-off valve (flapper). Sensors were observed positioned so as to initiate alarms at the earliest point possible. Sensors were re-positioned in a true vertical position upon installation after testing. Alarm history and setup tape reviewed while on site. The following were tested: - Sensors: VR208: STP and Fill Sumps; VR420: Tank Annulars - UDCs: Float and Chain - Sensors, initiated positive shutdown to the turbines when tested in water - Fail Safe and Positive Shutdown - Spill buckets using a visual hydrostatic test - Leak detectors. [Truncated]
Eval Division: Orange County Environmental Health
Eval Program: UST
Eval Source: CERS,

Eval General Type: Other/Unknown
Eval Date: 12-30-2013
Violations Found: No
Eval Type: Other, not routine, done by local agency
Eval Notes: Processed A21.
Eval Division: Orange County Environmental Health
Eval Program: HMRRP
Eval Source: CERS,

CUSD-TRANSPORTATION CENTER (Continued) **S123518407**

Affiliation:

Affiliation Type Desc:	UST Tank Operator
Entity Name:	Capistrano USD - Transportation/Bus Yard
Entity Title:	Not reported
Affiliation Address:	2B Liberty
Affiliation City:	Aliso Viejo
Affiliation State:	CA
Affiliation Country:	United States
Affiliation Zip:	92656
Affiliation Phone:	(949) 234-9917,

Affiliation Type Desc:	Environmental Contact
Entity Name:	HUMBERTO RUIZ
Entity Title:	Not reported
Affiliation Address:	2B Liberty
Affiliation City:	Aliso Viejo
Affiliation State:	CA
Affiliation Country:	Not reported
Affiliation Zip:	92656
Affiliation Phone:	,

Affiliation Type Desc:	UST Tank Owner
Entity Name:	Capistrano Unified School District
Entity Title:	Not reported
Affiliation Address:	33122 Valle Rd
Affiliation City:	San Juan Capistrano
Affiliation State:	CA
Affiliation Country:	United States
Affiliation Zip:	92675
Affiliation Phone:	(949) 234-9526,

Affiliation Type Desc:	CUPA District
Entity Name:	Orange County Env Health
Entity Title:	Not reported
Affiliation Address:	1241 East Dyer RoadSuite 120
Affiliation City:	Santa Ana
Affiliation State:	CA
Affiliation Country:	Not reported
Affiliation Zip:	92705-5611
Affiliation Phone:	(714) 433-6406,

Affiliation Type Desc:	Facility Mailing Address
Entity Name:	Mailing Address
Entity Title:	Not reported
Affiliation Address:	2B Liberty
Affiliation City:	Aliso Viejo
Affiliation State:	CA
Affiliation Country:	Not reported
Affiliation Zip:	92656
Affiliation Phone:	,

Affiliation Type Desc:	Identification Signer
Entity Name:	Travis McClure
Entity Title:	Transportation Manager
Affiliation Address:	Not reported
Affiliation City:	Not reported
Affiliation State:	Not reported

CUSD-TRANSPORTATION CENTER (Continued) **S123518407**

Affiliation Country:	Not reported
Affiliation Zip:	Not reported
Affiliation Phone:	,
Affiliation Type Desc:	Legal Owner
Entity Name:	Capistrano Unified School District
Entity Title:	Not reported
Affiliation Address:	33122 Valle Rd
Affiliation City:	San Juan Capistrano
Affiliation State:	CA
Affiliation Country:	United States
Affiliation Zip:	92675
Affiliation Phone:	(949) 234-9526,
Affiliation Type Desc:	Operator
Entity Name:	Capistrano USD - Transportation Center
Entity Title:	Not reported
Affiliation Address:	Not reported
Affiliation City:	Not reported
Affiliation State:	Not reported
Affiliation Country:	Not reported
Affiliation Zip:	Not reported
Affiliation Phone:	(949) 234-9949,
Affiliation Type Desc:	Parent Corporation
Entity Name:	Capistrano Unified School District
Entity Title:	Not reported
Affiliation Address:	Not reported
Affiliation City:	Not reported
Affiliation State:	Not reported
Affiliation Country:	Not reported
Affiliation Zip:	Not reported
Affiliation Phone:	,
Affiliation Type Desc:	UST Property Owner Name
Entity Name:	Capistrano Unified School District
Entity Title:	Not reported
Affiliation Address:	33122 Valle Rd
Affiliation City:	San Juan Capistrano
Affiliation State:	CA
Affiliation Country:	United States
Affiliation Zip:	92675
Affiliation Phone:	(949) 234-9526,

B15 **CAPISTRANO USD/TRANSPORTATION N** **RCRA NonGen / NLR** **1024797536**
North **2B LIBERTY** **CAL000189283**
< 1/8 **ALISO VIEJO, CA 92656**
0.115 mi.
608 ft. **Site 3 of 7 in cluster B**

Relative:
Higher

Actual:
516 ft.

RCRA Listings:

Date Form Received by Agency:	19980513
Handler Name:	Capistrano Usd/Transportation N
Handler Address:	2B LIBERTY
Handler City,State,Zip:	ALISO VIEJO, CA 92656-0000
EPA ID:	CAL000189283
Contact Name:	DENICE SCAROLA

CAPISTRANO USD/TRANSPORTATION N (Continued) **1024797536**

Contact Address:	33122 VALLE RD
Contact City,State,Zip:	SAN JUAN CAPISTRANO, CA 92675
Contact Telephone:	949-234-9405
Contact Fax:	949-487-0671
Contact Email:	DASCAROLA@CAPOUSD.ORG
Contact Title:	Not reported
EPA Region:	09
Land Type:	Not reported
Federal Waste Generator Description:	Not a generator, verified
Non-Notifier:	Not reported
Biennial Report Cycle:	Not reported
Accessibility:	Not reported
Active Site Indicator:	Handler Activities
State District Owner:	Not reported
State District:	Not reported
Mailing Address:	33122 VALLE RD
Mailing City,State,Zip:	SAN JUAN CAPISTRANO, CA 92675-4706
Owner Name:	Capistrano Unified School District
Owner Type:	Other
Operator Name:	Denice Scarola
Operator Type:	Other
Short-Term Generator Activity:	No
Importer Activity:	No
Mixed Waste Generator:	No
Transporter Activity:	No
Transfer Facility Activity:	No
Recycler Activity with Storage:	No
Small Quantity On-Site Burner Exemption:	No
Smelting Melting and Refining Furnace Exemption:	No
Underground Injection Control:	No
Off-Site Waste Receipt:	No
Universal Waste Indicator:	Yes
Universal Waste Destination Facility:	Yes
Federal Universal Waste:	No
Active Site State-Reg Handler:	---
Federal Facility Indicator:	Not reported
Hazardous Secondary Material Indicator:	N
Sub-Part K Indicator:	Not reported
2018 GPRA Permit Baseline:	Not on the Baseline
2018 GPRA Renewals Baseline:	Not on the Baseline
202 GPRA Corrective Action Baseline:	No
Subject to Corrective Action Universe:	No
Non-TSDFs Where RCRA CA has Been Imposed Universe:	No
Corrective Action Priority Ranking:	No NCAPS ranking
Environmental Control Indicator:	No
Institutional Control Indicator:	No
Human Exposure Controls Indicator:	N/A
Groundwater Controls Indicator:	N/A
Significant Non-Complier Universe:	No
Unaddressed Significant Non-Complier Universe:	No
Addressed Significant Non-Complier Universe:	No
Significant Non-Complier With a Compliance Schedule Universe:	No
Financial Assurance Required:	Not reported
Handler Date of Last Change:	20180905
Recognized Trader-Importer:	No
Recognized Trader-Exporter:	No
Importer of Spent Lead Acid Batteries:	No

CAPISTRANO USD/TRANSPORTATION N (Continued) **1024797536**

Exporter of Spent Lead Acid Batteries:	No
Recycler Activity Without Storage:	No
Manifest Broker:	No
Sub-Part P Indicator:	No

Handler - Owner Operator:

Owner/Operator Indicator:	Operator
Owner/Operator Name: DENICE SCAROLA	
Legal Status:	Other
Date Became Current:	Not reported
Date Ended Current:	Not reported
Owner/Operator Address:	33122 VALLE RD
Owner/Operator City,State,Zip:	SAN JUAN CAPISTRANO, CA 92675
Owner/Operator Telephone:	949-234-9405
Owner/Operator Telephone Ext:	Not reported
Owner/Operator Fax:	Not reported
Owner/Operator Email:	Not reported

Owner/Operator Indicator:	Owner
Owner/Operator Name: CAPISTRANO UNIFIED SCHOOL DISTRICT	
Legal Status:	Other
Date Became Current:	Not reported
Date Ended Current:	Not reported
Owner/Operator Address:	33122 VALLE RD
Owner/Operator City,State,Zip:	SAN JUAN CAPISTRANO, CA 92675-4706
Owner/Operator Telephone:	949-234-9200
Owner/Operator Telephone Ext:	Not reported
Owner/Operator Fax:	Not reported
Owner/Operator Email:	Not reported

Historic Generators:

Receive Date:	19980513
Handler Name:	CAPISTRANO USD/TRANSPORTATION N
Federal Waste Generator Description:	Not a generator, verified
State District Owner:	Not reported
Large Quantity Handler of Universal Waste:	No
Recognized Trader Importer:	No
Recognized Trader Exporter:	No
Spent Lead Acid Battery Importer:	No
Spent Lead Acid Battery Exporter:	No
Current Record:	Yes
Non Storage Recycler Activity:	Not reported
Electronic Manifest Broker:	Not reported

List of NAICS Codes and Descriptions:

NAICS Code:	61111
NAICS Description:	ELEMENTARY AND SECONDARY SCHOOLS

Facility Has Received Notices of Violations:

Violations:	No Violations Found

Evaluation Action Summary:

Evaluations:	No Evaluations Found

B16 **AST** **A100336824**
North **2 LIBERTY** **N/A**
< 1/8 **ALISO VIEJO, CA**
0.115 mi.
608 ft. **Site 4 of 7 in cluster B**

Relative:
Higher

Actual:
516 ft.

AST:

Name:	Not reported
Address:	2 LIBERTY
City/Zip:	ALISO VIEJO,
Certified Unified Program Agencies:	Orange
Owner:	CUSD-TRANSPORTATION CENTER
Total Gallons:	1,320
CERSID:	Not reported
Facility ID:	Not reported
Business Name:	Not reported
Phone:	Not reported
Fax:	Not reported
Mailing Address:	Not reported
Mailing Address City:	Not reported
Mailing Address State:	Not reported
Mailing Address Zip Code:	Not reported
Operator Name:	Not reported
Operator Phone:	Not reported
Owner Phone:	Not reported
Owner Mail Address:	Not reported
Owner State:	Not reported
Owner Zip Code:	Not reported
Owner Country:	Not reported
Property Owner Name:	Not reported
Property Owner Phone:	Not reported
Property Owner Mailing Address:	Not reported
Property Owner City:	Not reported
Property Owner Stat :	Not reported
Property Owner Zip Code:	Not reported
Property Owner Country:	Not reported
EPAID:	Not reported

B17 **CUSD-TRANSPORTATION CENTER** **UST** **U004270899**
North **2B LIBERTY** **N/A**
< 1/8 **ALISO VIEJO, CA 92656**
0.115 mi.
608 ft. **Site 5 of 7 in cluster B**

Relative:
Higher

Actual:
516 ft.

ORANGE CO. UST:

Name:	CUSD-TRANSPORTATION CENTER
Address:	2B LIBERTY
City,State,Zip:	ALISO VIEJO, CA 92656-3829
Facility ID:	FA0025240
Notes:	Not reported

UST:

Name:	CUSD-TRANSPORTATION CENTER
Address:	2B LIBERTY
City,State,Zip:	ALISO VIEJO, CA 92656
Facility ID:	FA0025240
Permitting Agency:	Orange County Environmental Health
CERSID:	10516399
Latitude:	33.5650100

CUSD-TRANSPORTATION CENTER (Continued) **U004270899**

Longitude:	-117.728350
Owner type:	Local Agency/District
Facility type:	Motor Vehicle Fueling
Num of inuse ust:	Not reported
Num of closed ust:	0
Num of oos ust:	0
Epa region:	9
Tribal lands:	No
Tank owner name:	Capistrano Unified School District
Tank owner mailing address:	33122 Valle Rd
Tank owner mailing city:	San Juan Capistrano
Tank owner mailing zip:	92675
Tank owner mailing state:	CA
Tank operator name:	Capistrano USD - Transportation/Bus Yard
Tank operator mailing address:	2B Liberty
Tank operator mailing city:	Aliso Viejo
Tank operator mailing zip:	92656
Tank operator mailing state:	CA
Tankidnumber:	30-000-FA0025240-002
Tank status:	Confirmed/Updated Information
Tank configuration:	Stand Alone Tank
Tank closure date:	Not reported
Tank installation date:	3/26/1999 12:00:00 AM
Tank num of compartments:	1
Tank contents:	Diesel
Tank capacity gallons:	12000
Tank type:	Double Wall
Tank pc construction:	Steel
Tank pwpiping construction:	Fiberglass
Tank piping type:	Pressure
Tank piping construction:	Double Walled
Tank sacrificial anode:	No
Tank cp impressed current:	No
Tank cp shutoff:	Yes
Tank alarms:	No
Tank ball float:	No
Tank spill bucket:	Yes

Name:	CUSD-TRANSPORTATION CENTER
Address:	2B LIBERTY
City,State,Zip:	ALISO VIEJO, CA 92656
Facility ID:	FA0025240
Permitting Agency:	Orange County Environmental Health
CERSID:	10516399
Latitude:	33.5650100
Longitude:	-117.728350
Owner type:	Local Agency/District
Facility type:	Motor Vehicle Fueling
Num of inuse ust:	Not reported
Num of closed ust:	0
Num of oos ust:	0
Epa region:	9
Tribal lands:	No
Tank owner name:	Capistrano Unified School District
Tank owner mailing address:	33122 Valle Rd
Tank owner mailing city:	San Juan Capistrano
Tank owner mailing zip:	92675

CUSD-TRANSPORTATION CENTER (Continued) **U004270899**

Tank owner mailing state:	CA
Tank operator name:	Capistrano USD - Transportation/Bus Yard
Tank operator mailing address:	2B Liberty
Tank operator mailing city:	Aliso Viejo
Tank operator mailing zip:	92656
Tank operator mailing state:	CA
Tankidnumber:	30-000-FA0025240-001
Tank status:	Confirmed/Updated Information
Tank configuration:	Stand Alone Tank
Tank closure date:	Not reported
Tank installation date:	9/26/1999 12:00:00 AM
Tank num of compartments:	1
Tank contents:	Regular Unleaded
Tank capacity gallons:	12000
Tank type:	Double Wall
Tank pc construction:	Steel
Tank pwpiping construction:	Fiberglass
Tank piping type:	Pressure
Tank piping construction:	Double Walled
Tank sacrificial anode:	No
Tank cp impressed current:	No
Tank cp shutoff:	Yes
Tank alarms:	No
Tank ball float:	No
Tank spill bucket:	Yes

B18 **CUSD-TRANSPORTATION CENTER** **UST FINDER** **1028192225**
North **2B LIBERTY** **N/A**
< 1/8 **ALISO VIEJO, CA 92656**
0.115 mi.
608 ft. **Site 6 of 7 in cluster B**

Relative:
Higher

Actual:
516 ft.

UST FINDER:

Object ID:	736456
Facility ID:	CA10516399
Name:	CUSD-TRANSPORTATION CENTER
Address:	2B LIBERTY
City,State,Zip:	ALISO VIEJO, CA 92656
Address Match Type:	StreetAddress
Open USTs:	2
Closed USTs:	Not reported
TOS USTs:	Not reported
Population 1500ft:	1364
Private Wells 1500ft:	0
Within 100yr Floodplain:	No
Land Use:	Developed, Medium Intensity
Within SPA:	Not reported
SPA PWS Facility ID:	Not reported
SPA Water Type:	Not reported
SPA Facility Type:	Not reported
SPA HUC12:	Not reported
Within WHPA:	Not reported
WHPA PWS Facility ID:	Not reported
WHPA Water Type:	Not reported
WHPA Facility Type:	Not reported
WHPA HUC12:	Not reported
Facility Status:	Open UST(s)
Date of Last Inspection:	Not reported

CUSD-TRANSPORTATION CENTER (Continued) **1028192225**

EPA Region:	9
Tribe:	Not reported
Coordinate Source:	Geocode
X Coord:	-117.729032954
Y Coord:	33.5655675080001
Latitude:	33.5655675076412
Longitude:	-117.729032954172

UST FINDER:

Object ID:	2273269
Facility ID:	CA10516399
Tank ID:	CA10516399-002_A Stand-alone Tank_1
Tank Status:	Open
Installation Date:	1999/03/26 15:59:59+00
Removal Date:	Not reported
Tank Capacity:	12000
Substances:	Diesel
Tank Wall Type:	Double Wall

Object ID:	2273270
Facility ID:	CA10516399
Tank ID:	CA10516399-001_A Stand-alone Tank_1
Tank Status:	Open
Installation Date:	1999/09/26 15:59:59+00
Removal Date:	Not reported
Tank Capacity:	12000
Substances:	Regular Unleaded
Tank Wall Type:	Double Wall

B19 **CUSD-TRANSPORTATION CENTER** **UST** **U003432940**
North **2 LIBERTY** **N/A**
< 1/8 **ALISO VIEJO, CA 92656**
0.115 mi.
608 ft. **Site 7 of 7 in cluster B**

Relative:
Higher

Actual:
516 ft.

UST:

Name:	CUSD-TRANSPORTATION CENTER
Address:	2 LIBERTY
City,State,Zip:	ALISO VIEJO, CA 92656
Facility ID:	17947
Permitting Agency:	ORANGE COUNTY
CERSID:	Not reported
Latitude:	33.566456
Longitude:	-117.7267294
Owner type:	Not reported
Facility type:	Not reported
Num of inuse ust:	Not reported
Num of closed ust:	Not reported
Num of oos ust:	Not reported
Epa region:	Not reported
Tribal lands:	Not reported
Tank owner name:	Not reported
Tank owner mailing address:	Not reported
Tank owner mailing city:	Not reported
Tank owner mailing zip:	Not reported
Tank owner mailing state:	Not reported
Tank operator name:	Not reported

CUSD-TRANSPORTATION CENTER (Continued) **U003432940**

Tank operator mailing address:	Not reported
Tank operator mailing city:	Not reported
Tank operator mailing zip:	Not reported
Tank operator mailing state:	Not reported
Tankidnumber:	Not reported
Tank status:	Not reported
Tank configuration:	Not reported
Tank closure date:	Not reported
Tank installation date:	Not reported
Tank num of compartments:	Not reported
Tank contents:	Not reported
Tank capacity gallons:	Not reported
Tank type:	Not reported
Tank pc construction:	Not reported
Tank pwpiping construction:	Not reported
Tank piping type:	Not reported
Tank piping construction:	Not reported
Tank sacrificial anode:	Not reported
Tank cp impressed current:	Not reported
Tank cp shutoff:	Not reported
Tank alarms:	Not reported
Tank ball float:	Not reported
Tank spill bucket:	Not reported

C20 **ALISO VIEJO FOREIGN CAR SPEC** **RCRA-SQG** **1000818616**
SE **27802 ALISO CREEK RD** **HWTS** **CAD983645201**
1/8-1/4 **ALISO VIEJO, CA 92656** **HAZNET**
0.163 mi.
859 ft. **Site 1 of 29 in cluster C**

Relative:
Lower

Actual:
297 ft.

RCRA Listings:

Date Form Received by Agency:	19920810
Handler Name:	Aliso Viejo Foreign Car Spec
Handler Address:	ALISO CREEK RD
Handler City,State,Zip:	ALISO VIEJO, CA 92656
EPA ID:	CAD983645201
Contact Name:	RITCHIE JULIAN
Contact Address:	27802 ALISO CREEK RD
Contact City,State,Zip:	ALISO VIEJO, CA 92656
Contact Telephone:	714-495-5545
Contact Fax:	Not reported
Contact Email:	Not reported
Contact Title:	Not reported
EPA Region:	09
Land Type:	Private
Federal Waste Generator Description:	Small Quantity Generator
Non-Notifier:	Not reported
Biennial Report Cycle:	Not reported
Accessibility:	Not reported
Active Site Indicator:	Handler Activities
State District Owner:	Not reported
State District:	Not reported
Mailing Address:	ALISO CREEK RD
Mailing City,State,Zip:	ALISO VIEJO, CA 92656
Owner Name:	Ritchie Julian
Owner Type:	Private
Operator Name:	Not reported
Operator Type:	Not reported

ALISO VIEJO FOREIGN CAR SPEC (Continued) **1000818616**

Short-Term Generator Activity:	No
Importer Activity:	No
Mixed Waste Generator:	No
Transporter Activity:	No
Transfer Facility Activity:	No
Recycler Activity with Storage:	No
Small Quantity On-Site Burner Exemption:	No
Smelting Melting and Refining Furnace Exemption:	No
Underground Injection Control:	No
Off-Site Waste Receipt:	No
Universal Waste Indicator:	No
Universal Waste Destination Facility:	No
Federal Universal Waste:	No
Active Site State-Reg Handler:	---
Federal Facility Indicator:	Not reported
Hazardous Secondary Material Indicator:	NN
Sub-Part K Indicator:	Not reported
2018 GPRA Permit Baseline:	Not on the Baseline
2018 GPRA Renewals Baseline:	Not on the Baseline
202 GPRA Corrective Action Baseline:	No
Subject to Corrective Action Universe:	No
Non-TSDFs Where RCRA CA has Been Imposed Universe:	No
Corrective Action Priority Ranking:	No NCAPS ranking
Environmental Control Indicator:	No
Institutional Control Indicator:	No
Human Exposure Controls Indicator:	N/A
Groundwater Controls Indicator:	N/A
Significant Non-Complier Universe:	No
Unaddressed Significant Non-Complier Universe:	No
Addressed Significant Non-Complier Universe:	No
Significant Non-Complier With a Compliance Schedule Universe:	No
Financial Assurance Required:	Not reported
Handler Date of Last Change:	20000915
Recognized Trader-Importer:	No
Recognized Trader-Exporter:	No
Importer of Spent Lead Acid Batteries:	No
Exporter of Spent Lead Acid Batteries:	No
Recycler Activity Without Storage:	Not reported
Manifest Broker:	Not reported
Sub-Part P Indicator:	No

Handler - Owner Operator:

Owner/Operator Indicator:	Owner
Owner/Operator Name: RITCHIE JULIAN	
Legal Status:	Private
Date Became Current:	Not reported
Date Ended Current:	Not reported
Owner/Operator Address:	27802 ALISO VIEJO CA D140
Owner/Operator City,State,Zip:	ALISO VIEJO, CA 92646
Owner/Operator Telephone:	714-495-5545
Owner/Operator Telephone Ext:	Not reported
Owner/Operator Fax:	Not reported
Owner/Operator Email:	Not reported

Historic Generators:

ALISO VIEJO FOREIGN CAR SPEC (Continued) **1000818616**

Receive Date:	19920810
Handler Name:	ALISO VIEJO FOREIGN CAR SPEC
Federal Waste Generator Description:	Small Quantity Generator
State District Owner:	Not reported
Large Quantity Handler of Universal Waste:	No
Recognized Trader Importer:	No
Recognized Trader Exporter:	No
Spent Lead Acid Battery Importer:	No
Spent Lead Acid Battery Exporter:	No
Current Record:	Yes
Non Storage Recycler Activity:	Not reported
Electronic Manifest Broker:	Not reported

List of NAICS Codes and Descriptions:

NAICS Codes:	No NAICS Codes Found

Facility Has Received Notices of Violations:

Violations:	No Violations Found

Evaluation Action Summary:

Evaluations:	No Evaluations Found

HWTS:

Name:	ALISO VIEJO FOREIGN CAR SPEC
Address:	27802 ALISO CREEK RD
Address 2:	Not reported
City,State,Zip:	ALISO VIEJO, CA 92656
EPA ID:	CAD983645201
Inactive Date:	09/07/1995
Create Date:	08/10/1992
Last Act Date:	Not reported
Mailing Name:	Not reported
Mailing Address:	27802 ALISO CREEK RD
Mailing Address 2:	Not reported
Mailing City,State,Zip:	ALISO VIEJO, CA 926560000
Owner Name:	RITCHIE JULIAN
Owner Address:	27802 ALISO VIEJO CA D140
Owner Address 2:	Not reported
Owner City,State,Zip:	ALISO VIEJO, CA 926460000
Owner Phone:	Not reported
Owner Fax:	Not reported
Contact Name:	INACTIVE NEW BUSINESS AT SITE
Contact Address:	9-7-95 NJ
Contact Address 2:	Not reported
City,State,Zip:	999990000
Contact Phone:	Not reported
Contact Fax:	Not reported
Facility Status:	Inactive
Facility Type:	PERMANENT
Category:	FEDERAL
Latitude:	33.559449
Longitude:	-117.725252

ALISO VIEJO FOREIGN CAR SPEC (Continued) **1000818616**

HAZNET:

Name:	ALISO VIEJO FOREIGN CAR SPEC
Address:	27802 ALISO CREEK RD
Address 2:	Not reported
City,State,Zip:	ALISO VIEJO, CA 926560000
Contact:	INACTIVE NEW BUSINESS AT SITE
Telephone:	0000000000
Mailing Name:	Not reported
Mailing Address:	27802 ALISO CREEK RD
Year:	1995
Gepaid:	CAD983645201
TSD EPA ID:	CAD093459485
CA Waste Code:	214 - Unspecified solvent mixture
Disposal Method:	H01 - Transfer Station
Tons:	0.0144
Year:	1994
Gepaid:	CAD983645201
TSD EPA ID:	CAT080013352
CA Waste Code:	135 - Unspecified aqueous solution
Disposal Method:	R01 - Recycler
Tons:	1.26
Year:	1992
Gepaid:	CAD983645201
TSD EPA ID:	CAT080011059
CA Waste Code:	134 - Aqueous solution with total organic residues less than 10 percent
Disposal Method:	R01 - Recycler
Tons:	0.6672

Additional Info:

Year:	1995
Gen EPA ID:	CAD983645201
Shipment Date:	19950623
Creation Date:	11/13/1995 0:00:00
Receipt Date:	19950629
Manifest ID:	95516746
Trans EPA ID:	ILD984908202
Trans Name:	Not reported
Trans 2 EPA ID:	ILD984908202
Trans 2 Name:	Not reported
TSDF EPA ID:	CAD093459485
Trans Name:	Not reported
TSDF Alt EPA ID:	Not reported
TSDF Alt Name:	Not reported
Waste Code Description:	214 - Unspecified solvent mixture
RCRA Code:	D039
Meth Code:	H01 - Transfer Station
Quantity Tons:	0.0144
Waste Quantity:	4
Quantity Unit:	G
Additional Code 1:	Not reported

ALISO VIEJO FOREIGN CAR SPEC (Continued) **1000818616**

Additional Code 2:	Not reported
Additional Code 3:	Not reported
Additional Code 4:	Not reported
Additional Code 5:	Not reported

Additional Info:

Year:	1994
Gen EPA ID:	CAD983645201
Shipment Date:	19941006
Creation Date:	3/28/1996 0:00:00
Receipt Date:	19941006
Manifest ID:	93698553
Trans EPA ID:	CAD028277036
Trans Name:	Not reported
Trans 2 EPA ID:	Not reported
Trans 2 Name:	Not reported
TSDF EPA ID:	CAT080013352
Trans Name:	Not reported
TSDF Alt EPA ID:	CAT080013352
TSDF Alt Name:	Not reported
Waste Code Description:	135 - Unspecified aqueous solution
RCRA Code:	Not reported
Meth Code:	R01 - Recycler
Quantity Tons:	0.42
Waste Quantity:	100
Quantity Unit:	G
Additional Code 1:	Not reported
Additional Code 2:	Not reported
Additional Code 3:	Not reported
Additional Code 4:	Not reported
Additional Code 5:	Not reported
Shipment Date:	19940714
Creation Date:	10/17/1995 0:00:00
Receipt Date:	19940714
Manifest ID:	93719509
Trans EPA ID:	CAD028277036
Trans Name:	Not reported
Trans 2 EPA ID:	Not reported
Trans 2 Name:	Not reported
TSDF EPA ID:	CAT080013352
Trans Name:	Not reported
TSDF Alt EPA ID:	CAT080013352
TSDF Alt Name:	Not reported
Waste Code Description:	135 - Unspecified aqueous solution
RCRA Code:	Not reported
Meth Code:	R01 - Recycler
Quantity Tons:	0.42
Waste Quantity:	100
Quantity Unit:	G
Additional Code 1:	Not reported
Additional Code 2:	Not reported
Additional Code 3:	Not reported
Additional Code 4:	Not reported
Additional Code 5:	Not reported

ALISO VIEJO FOREIGN CAR SPEC (Continued) **1000818616**

Shipment Date:	19940420
Creation Date:	3/25/1996 0:00:00
Receipt Date:	19940420
Manifest ID:	93317521
Trans EPA ID:	CAD028277036
Trans Name:	Not reported
Trans 2 EPA ID:	Not reported
Trans 2 Name:	Not reported
TSDF EPA ID:	CAT080013352
Trans Name:	Not reported
TSDF Alt EPA ID:	CAT080013352
TSDF Alt Name:	Not reported
Waste Code Description:	135 - Unspecified aqueous solution
RCRA Code:	Not reported
Meth Code:	R01 - Recycler
Quantity Tons:	0.42
Waste Quantity:	100
Quantity Unit:	G
Additional Code 1:	Not reported
Additional Code 2:	Not reported
Additional Code 3:	Not reported
Additional Code 4:	Not reported
Additional Code 5:	Not reported

C21 **ALISO FOREIGN CAR INC** **RCRA NonGen / NLR** **1024814866**
SE **27802 ALISO CREEK RD STE D140** **CAL000310828**
1/8-1/4 **ALISO VIEJO, CA 92656**
0.163 mi.
859 ft. **Site 2 of 29 in cluster C**

Relative:
Lower

Actual:
297 ft.

RCRA Listings:

Date Form Received by Agency:	20060823
Handler Name:	Aliso Foreign Car Inc
Handler Address:	27802 ALISO CREEK RD STE D140
Handler City,State,Zip:	ALISO VIEJO, CA 92656-5827
EPA ID:	CAL000310828
Contact Name:	KENT DEBORD
Contact Address:	27802 ALISO CREEK RD STE D140
Contact City,State,Zip:	ALISO VIEJO, CA 92656
Contact Telephone:	949-831-1525
Contact Fax:	949-831-1761
Contact Email:	ALISOFOREIGN@GMAIL.COM
Contact Title:	Not reported
EPA Region:	09
Land Type:	Not reported
Federal Waste Generator Description:	Not a generator, verified
Non-Notifier:	Not reported
Biennial Report Cycle:	Not reported
Accessibility:	Not reported
Active Site Indicator:	Handler Activities
State District Owner:	Not reported
State District:	Not reported
Mailing Address:	27802 ALISO CREEK RD STE D140
Mailing City,State,Zip:	ALISO VIEJO, CA 92656-5827
Owner Name:	Aliso Foreign Car Inc
Owner Type:	Other
Operator Name:	Kent Debord
Operator Type:	Other

ALISO FOREIGN CAR INC (Continued) **1024814866**

Short-Term Generator Activity:	No
Importer Activity:	No
Mixed Waste Generator:	No
Transporter Activity:	No
Transfer Facility Activity:	No
Recycler Activity with Storage:	No
Small Quantity On-Site Burner Exemption:	No
Smelting Melting and Refining Furnace Exemption:	No
Underground Injection Control:	No
Off-Site Waste Receipt:	No
Universal Waste Indicator:	Yes
Universal Waste Destination Facility:	Yes
Federal Universal Waste:	No
Active Site State-Reg Handler:	---
Federal Facility Indicator:	Not reported
Hazardous Secondary Material Indicator:	N
Sub-Part K Indicator:	Not reported
2018 GPRA Permit Baseline:	Not on the Baseline
2018 GPRA Renewals Baseline:	Not on the Baseline
202 GPRA Corrective Action Baseline:	No
Subject to Corrective Action Universe:	No
Non-TSDFs Where RCRA CA has Been Imposed Universe:	No
Corrective Action Priority Ranking:	No NCAPS ranking
Environmental Control Indicator:	No
Institutional Control Indicator:	No
Human Exposure Controls Indicator:	N/A
Groundwater Controls Indicator:	N/A
Significant Non-Complier Universe:	No
Unaddressed Significant Non-Complier Universe:	No
Addressed Significant Non-Complier Universe:	No
Significant Non-Complier With a Compliance Schedule Universe:	No
Financial Assurance Required:	Not reported
Handler Date of Last Change:	20180905
Recognized Trader-Importer:	No
Recognized Trader-Exporter:	No
Importer of Spent Lead Acid Batteries:	No
Exporter of Spent Lead Acid Batteries:	No
Recycler Activity Without Storage:	No
Manifest Broker:	No
Sub-Part P Indicator:	No

Handler - Owner Operator:

Owner/Operator Indicator:	Owner
Owner/Operator Name: ALISO FOREIGN CAR INC	
Legal Status:	Other
Date Became Current:	Not reported
Date Ended Current:	Not reported
Owner/Operator Address:	27802 ALISO CREEK RD STE D140
Owner/Operator City,State,Zip:	ALISO VIEJO, CA 92656-5827
Owner/Operator Telephone:	949-831-1525
Owner/Operator Telephone Ext:	Not reported
Owner/Operator Fax:	Not reported
Owner/Operator Email:	Not reported

Owner/Operator Indicator:	Operator
Owner/Operator Name: KENT DEBORD	

ALISO FOREIGN CAR INC (Continued) **1024814866**

Legal Status:	Other
Date Became Current:	Not reported
Date Ended Current:	Not reported
Owner/Operator Address:	27802 ALISO CREEK RD STE D140
Owner/Operator City,State,Zip:	ALISO VIEJO, CA 92656
Owner/Operator Telephone:	949-831-1525
Owner/Operator Telephone Ext:	Not reported
Owner/Operator Fax:	Not reported
Owner/Operator Email:	Not reported

Historic Generators:

Receive Date:	20060823
Handler Name:	ALISO FOREIGN CAR INC
Federal Waste Generator Description:	Not a generator, verified
State District Owner:	Not reported
Large Quantity Handler of Universal Waste:	No
Recognized Trader Importer:	No
Recognized Trader Exporter:	No
Spent Lead Acid Battery Importer:	No
Spent Lead Acid Battery Exporter:	No
Current Record:	Yes
Non Storage Recycler Activity:	Not reported
Electronic Manifest Broker:	Not reported

List of NAICS Codes and Descriptions:

NAICS Code:	811111
NAICS Description:	GENERAL AUTOMOTIVE REPAIR

Facility Has Received Notices of Violations:

Violations:	No Violations Found

Evaluation Action Summary:

Evaluations:	No Evaluations Found

C22 **R & G SERVICES INC DBA AAMCO** **RCRA NonGen / NLR** **1025875107**
SE **27802 ALISO CREEK RD STE D-170** **CAL000448240**
1/8-1/4 **ALISO VIEJO, CA 92656**
0.163 mi.
859 ft. **Site 3 of 29 in cluster C**

Relative:
Lower

Actual:
297 ft.

RCRA Listings:

Date Form Received by Agency:	20190815
Handler Name:	R & G Services Inc Dba Aamco
Handler Address:	27802 ALISO CREEK RD STE D-170
Handler City,State,Zip:	ALISO VIEJO, CA 92656
EPA ID:	CAL000448240
Contact Name:	GERMAN S RAMIREZ
Contact Address:	566 AUGUSTA DR
Contact City,State,Zip:	SAN MARCOS, CA 92069
Contact Telephone:	442-235-2040
Contact Fax:	Not reported
Contact Email:	SERGIRMZ@OUTLOOK.COM
Contact Title:	Not reported
EPA Region:	09
Land Type:	Not reported

R & G SERVICES INC DBA AAMCO (Continued) **1025875107**

Federal Waste Generator Description:	Not a generator, verified
Non-Notifier:	Not reported
Biennial Report Cycle:	Not reported
Accessibility:	Not reported
Active Site Indicator:	Not reported
State District Owner:	Not reported
State District:	Not reported
Mailing Address:	27802 ALISO CREEK RD STE D-170
Mailing City,State,Zip:	ALISO VIEJO, CA 92656
Owner Name:	R & G Services Inc
Owner Type:	Other
Operator Name:	German S Ramirez
Operator Type:	Other
Short-Term Generator Activity:	No
Importer Activity:	No
Mixed Waste Generator:	No
Transporter Activity:	No
Transfer Facility Activity:	No
Recycler Activity with Storage:	No
Small Quantity On-Site Burner Exemption:	No
Smelting Melting and Refining Furnace Exemption:	No
Underground Injection Control:	No
Off-Site Waste Receipt:	No
Universal Waste Indicator:	No
Universal Waste Destination Facility:	No
Federal Universal Waste:	No
Active Site State-Reg Handler:	---
Federal Facility Indicator:	Not reported
Hazardous Secondary Material Indicator:	N
Sub-Part K Indicator:	Not reported
2018 GPRA Permit Baseline:	Not on the Baseline
2018 GPRA Renewals Baseline:	Not on the Baseline
202 GPRA Corrective Action Baseline:	No
Subject to Corrective Action Universe:	No
Non-TSDFs Where RCRA CA has Been Imposed Universe:	No
Corrective Action Priority Ranking:	No NCAPS ranking
Environmental Control Indicator:	No
Institutional Control Indicator:	No
Human Exposure Controls Indicator:	N/A
Groundwater Controls Indicator:	N/A
Significant Non-Complier Universe:	No
Unaddressed Significant Non-Complier Universe:	No
Addressed Significant Non-Complier Universe:	No
Significant Non-Complier With a Compliance Schedule Universe:	No
Financial Assurance Required:	Not reported
Handler Date of Last Change:	20190910
Recognized Trader-Importer:	No
Recognized Trader-Exporter:	No
Importer of Spent Lead Acid Batteries:	No
Exporter of Spent Lead Acid Batteries:	No
Recycler Activity Without Storage:	No
Manifest Broker:	No
Sub-Part P Indicator:	No

Handler - Owner Operator:
Owner/Operator Indicator: Operator

R & G SERVICES INC DBA AAMCO (Continued) **1025875107**

Owner/Operator Name: GERMAN S RAMIREZ
Legal Status: Other
Date Became Current: Not reported
Date Ended Current: Not reported
Owner/Operator Address: 566 AUGUSTA DR
Owner/Operator City,State,Zip: SAN MARCOS, CA 92069
Owner/Operator Telephone: 442-235-2040
Owner/Operator Telephone Ext: Not reported
Owner/Operator Fax: Not reported
Owner/Operator Email: Not reported

Owner/Operator Indicator: Owner
Owner/Operator Name: R & G SERVICES INC
Legal Status: Other
Date Became Current: Not reported
Date Ended Current: Not reported
Owner/Operator Address: 27802 ALISO CREEK RD STE D-170
Owner/Operator City,State,Zip: ALISO VIEJO, CA 92656
Owner/Operator Telephone: 442-235-2040
Owner/Operator Telephone Ext: Not reported
Owner/Operator Fax: Not reported
Owner/Operator Email: Not reported

Historic Generators:
Receive Date: 20190815
Handler Name: R & G SERVICES INC DBA AAMCO
Federal Waste Generator Description: Not a generator, verified
State District Owner: Not reported
Large Quantity Handler of Universal Waste: No
Recognized Trader Importer: No
Recognized Trader Exporter: No
Spent Lead Acid Battery Importer: No
Spent Lead Acid Battery Exporter: No
Current Record: Yes
Non Storage Recycler Activity: Not reported
Electronic Manifest Broker: Not reported

List of NAICS Codes and Descriptions:
NAICS Code: 811111
NAICS Description: GENERAL AUTOMOTIVE REPAIR

Facility Has Received Notices of Violations:
Violations: No Violations Found

Evaluation Action Summary:
Evaluations: No Evaluations Found

C23 SE 1/8-1/4 0.163 mi. 859 ft. | **ALISO VIEJO AUTO SERVICE CENTER**
27802 ALISO CREEK RD STE D-110
ALISO VIEJO, CA 92656 | **CERS HAZ WASTE**
CERS | **S125424311**
N/A

Site 4 of 29 in cluster C

Relative: Lower

Actual: 297 ft.

CERS HAZ WASTE:

Name:	ALISO VIEJO AUTO SERVICE CENTER
Address:	27802 ALISO CREEK RD STE D-110
City,State,Zip:	ALISO VIEJO, CA 92656
Site ID:	409315
CERS ID:	10560061
CERS Description:	Hazardous Waste Generator

CERS:

Name:	ALISO VIEJO AUTO SERVICE CENTER
Address:	27802 ALISO CREEK RD STE D-110
City,State,Zip:	ALISO VIEJO, CA 92656
Site ID:	409315
CERS ID:	10560061
CERS Description:	Chemical Storage Facilities

Violations:

Site ID:	409315
Site Name:	ALISO VIEJO AUTO SERVICE CENTER
Violation Date:	08-18-2023
Citation:	HSC 6.95 25508(a)(1) - California Health and Safety Code, Chapter 6.95, Section(s) 25508(a)(1)
Violation Description:	Failure to complete and electronically submit a business plan when storing/handling a hazardous material at or above reportable quantities.
Violation Notes:	To date facility has not reviewed and submitted the Hazardous Materials Business Plan through the California Environmental Reporting System (CERS) for 2023 which was due March 1st. The last submittal 1/22/21
Violation Division:	Orange County Environmental Health
Violation Program:	HMRRP
Violation Source:	CERS,

Evaluation:

Eval General Type:	Other/Unknown
Eval Date:	08-19-2014
Violations Found:	No
Eval Type:	Other, not routine, done by local agency
Eval Notes:	Not reported
Eval Division:	Orange County Environmental Health
Eval Program:	HW
Eval Source:	CERS,

Eval General Type:	Other/Unknown
Eval Date:	08-19-2014
Violations Found:	No
Eval Type:	Other, not routine, done by local agency
Eval Notes:	Initial disclosure review
Eval Division:	Orange County Environmental Health
Eval Program:	HMRRP
Eval Source:	CERS,

Eval General Type:	Compliance Evaluation Inspection

ALISO VIEJO AUTO SERVICE CENTER (Continued) **S125424311**

Eval Date: 10-30-2014
Violations Found: No
Eval Type: Routine done by local agency
Eval Notes: Inspected perimeter of facility including the dumpster area. Permission to inspect and take necessary photos granted by Shane Portnoff. Hazardous waste properly stored and identified. Documentation for hazardous waste pickup reviewed on site. Hazardous waste emergency response sticker completed and posted on site. No violations noted at this time.
Eval Division: Orange County Environmental Health
Eval Program: HW
Eval Source: CERS,

Eval General Type: Compliance Evaluation Inspection
Eval Date: 11-09-2017
Violations Found: No
Eval Type: Routine done by local agency
Eval Notes: Not reported
Eval Division: Orange County Environmental Health
Eval Program: HW
Eval Source: CERS,

Eval General Type: Other/Unknown
Eval Date: 11-25-2014
Violations Found: No
Eval Type: Other, not routine, done by local agency
Eval Notes: Reviewed and declined the resubmitted disclosure in e submit . Thank you for the corrections. Please address the following: During an on site inspection it was observed that there are 55 gallons or more of used oil and waste coolant stored on site. These will need to be added to the disclosure. Re submit disclosure after modifications have been made.
Eval Division: Orange County Environmental Health
Eval Program: HMRRP
Eval Source: CERS,

Eval General Type: Other/Unknown
Eval Date: 01-04-2016
Violations Found: No
Eval Type: Other, not routine, done by local agency
Eval Notes: Reviewed and accepted disclosure in e submit.
Eval Division: Orange County Environmental Health
Eval Program: HMRRP
Eval Source: CERS,

Eval General Type: Compliance Evaluation Inspection
Eval Date: 08-18-2023
Violations Found: Yes
Eval Type: Routine done by local agency
Eval Notes: On site for routine hazardous materials and business emergency plan inspection. Austin provided consent to inspect. Observed the following materials on site at reportable quantities: waste oil. ATF, motor oil, waste antifreeze. Hazardous materials disclosed in CERS (10560061). Employees are reported to be trained. According to the CERS database, your business remains out of compliance with the annual certification requirement and a violation is being cited. Businesses are required to annually review and certify that their information in

ALISO VIEJO AUTO SERVICE CENTER (Continued) **S125424311**

the California Electronic Reporting System (CERS) is complete, accurate and in compliance by March 1st. Your business was notified via email on 5/4/23 that your facility was out of compliance with this requirement. Please visit https://cers.calepa.ca.gov/ to access CERS and submit your completed HMBP forms. Failure to submit HMBEP forms is a violation of the California Health & Safety Code and California Code of Regulations. Progressive enforcement w

Eval Division: Orange County Environmental Health
Eval Program: HMRRP
Eval Source: CERS,

Eval General Type: Other/Unknown
Eval Date: 08-27-2014
Violations Found: No
Eval Type: Other, not routine, done by local agency
Eval Notes: Declined disclosure in e submit. Reviewed disclosure. Please make the following modifications: Check box II E on the business activity page. Coolant, oil and transmission fluid should not be listed as flammable. These should be listed as toxic, combustible and combustible respectively. Box II f of the emergency plan is blank. Fill it in with information that is requested. Site map is missing locations of sewer/storm drain, natural gas shut off and emergency response equipment. Re submit disclosure after modifications have been made.

Eval Division: Orange County Environmental Health
Eval Program: HMRRP
Eval Source: CERS,

Eval General Type: Compliance Evaluation Inspection
Eval Date: 10-16-2013
Violations Found: No
Eval Type: Routine done by local agency
Eval Notes: Inspected perimeter of facility including the dumpster area. Permission to inspect and take necessary photos granted by Shane Portnoff. Documentation for hazardous waste pickup reviewed on site. Hazardous waste properly stored and identified. Hazardous waste emergency response sticker completed and posted on site. No violations noted at this time.

Eval Division: Orange County Environmental Health
Eval Program: HW
Eval Source: CERS,

Eval General Type: Other/Unknown
Eval Date: 10-30-2014
Violations Found: No
Eval Type: Other, not routine, done by local agency
Eval Notes: Reviewed and declined the resubmitted disclosure in e submit. Please make the following modifications: During an on site inspection it was observed that there are 55 gallons or more of used oil and waste coolant stored on site. These will need to be added to the disclosure. The new coolant disclosure should be listed as a combustible liquid III B and Irritant for fire code hazard class. Maximum daily amount should be 100 gallons. Un check the box for aboveground storage tank. The new oil disclosure should be listed as a combustible liquid III B and Irritant for fire code hazard class. Largest container should be 85 gallons. Maximum daily amount should be 170 gallons. The ATF disclosure should be listed as a combustible liquid III B and Irritant

ALISO VIEJO AUTO SERVICE CENTER (Continued) **S125424311**

for fire code hazard class. Delete the line for waste amount (it is not a waste). Largest container and maximum amount should be 85 gallons. Site map is missing locations of the site orientation symbol (north arrow), [Truncated]

Eval Division: Orange County Environmental Health
Eval Program: HMRRP
Eval Source: CERS,

Eval General Type: Compliance Evaluation Inspection
Eval Date: 11-09-2017
Violations Found: No
Eval Type: Routine done by local agency
Eval Notes: Not reported

Eval Division: Orange County Environmental Health
Eval Program: HMRRP
Eval Source: CERS,

Eval General Type: Compliance Evaluation Inspection
Eval Date: 09-15-2020
Violations Found: No
Eval Type: Routine done by local agency
Eval Notes: An onsite hazardous materials inspection of this facility was conducted this date. Access to the facility was provided by Shane Portnoff. The following materials were observed in amounts that meet or exceed the minimum volumes required for disclosure: - Waste coolant - Motor oil - Waste oil - ATF A copy of this inspection report will be emailed to: shane@alisoviejoautoservice.com

Eval Division: Orange County Environmental Health
Eval Program: HMRRP
Eval Source: CERS,

Eval General Type: Compliance Evaluation Inspection
Eval Date: 10-30-2014
Violations Found: No
Eval Type: Routine done by local agency
Eval Notes: On site for a routine inspection. Declined latest submittal in e submit. See F04 inspection performed on this date. Walked the entire facility with site map. Locations for all items on map were accurate as to the actual location.

Eval Division: Orange County Environmental Health
Eval Program: HMRRP
Eval Source: CERS,

Eval General Type: Other/Unknown
Eval Date: 12-08-2014
Violations Found: No
Eval Type: Other, not routine, done by local agency
Eval Notes: File review and correspondence with facility contact. Hi Shane, I usually write what is needed in the comments box. They should have shown up in the portal after I declined the submittal. Going by just memory, I believe you disclosed one hazardous material. During my onsite inspection a few weeks ago I think there were three that needed to be disclosed (new oil, waste oil and waste coolant). Not sure about new coolant. Any hazardous material stored on site in amounts of 55 gallons or greater need to be disclosed. Lance -----Original Message----- From: Portnoff, Shane [mailto:shane@alisoviejoautoservice.com] Sent: Monday, December 08,

ALISO VIEJO AUTO SERVICE CENTER (Continued) **S125424311**

2014 8:59 AM To: Malis, Lance Subject: Re: SUBMISSION STATUS QUESTION what chemicals do I need to add? On Mon, Dec 8, 2014 at 8:31 AM, Malis, Lance <LMalis@ochca.com> wrote: > Hi Shane, > > > > There should be a tab to add a chemical (same as when you added the > first chemical entry). If you are still having a [Truncated]

Eval Division: Orange County Environmental Health
Eval Program: HMRRP
Eval Source: CERS,

Eval General Type: Other/Unknown
Eval Date: 03-28-2017
Violations Found: No
Eval Type: Other, not routine, done by local agency
Eval Notes: Review of CERS declined The submittal was declined at this time, please make the following changes and resubmit within 30 days. The hazardous materials transfer from e-submit to CERS did not complete all of the sections required. 1. Please go into each material disclosure and verify the info and add the information for trade secret (no), fire code hazard class (from the drop down), DOT hazard class, and chemical location confidential (no), make days onsite 365 for all as it is always there. 2. on the waste antifreeze make the common name waste antifreeze, Make fire code hazard class combustible IIIB, federal hazard category-fire, make the state waste code 331, make days onsite 365 3. on the waste oil, make the common name waste oil. Make fire code hazard class combustible IIIB, federal hazard category-fire, make the state waste code 221, make days onsite 365 4. on the waste transmission fluid, make the common name waste transmission fluid, Make fire code hazard [Truncated]

Eval Division: Orange County Environmental Health
Eval Program: HMRRP
Eval Source: CERS,

Eval General Type: Compliance Evaluation Inspection
Eval Date: 08-18-2023
Violations Found: No
Eval Type: Routine done by local agency
Eval Notes: On site to conduct a routine hazardous waste inspection. Austin provided consent to inspect. The facility generates hazardous waste (used oil, waste filters, used antifreeze) from automobile service activities. A perimeter walk was conducted. Municipal dumpsters are shared by other tenants and does not appear to contain any hazardous waste. Emergency response information is posted and employees are reported to be trained. Hazardous waste manifests were available and reviewed. No hazardous waste violations were observed on this date. Inspection report emailed to facility shane@alisoviejoautoservice.com

Eval Division: Orange County Environmental Health
Eval Program: HW
Eval Source: CERS,

Eval General Type: Compliance Evaluation Inspection
Eval Date: 09-15-2020
Violations Found: No
Eval Type: Routine done by local agency
Eval Notes: On site for routine hazardous waste inspection. Access to the facility, and permission to inspect and take photographs (if needed) was provided by Shane Portnoff, and included the areas noted below. - Workbays: Used oil, used oil filters, waste ATF, waste parts washer -

ALISO VIEJO AUTO SERVICE CENTER (Continued) **S125424311**

Hazardous Waste Storage Area: containers properly labeled and closed The containers were observed properly stored and labeled. Hazardous waste disposal documents were reviewed. A copy of this report will be sent to: shane@alisoviejoautoservice.com

Eval Division: Orange County Environmental Health
Eval Program: HW
Eval Source: CERS,

Eval General Type: Other/Unknown
Eval Date: 10-16-2013
Violations Found: No
Eval Type: Other, not routine, done by local agency
Eval Notes: On site for initial hazardous materials and business emergency plan inspection. Consent to enter, inspect, and take photographs was granted by Shane Portnoff. Observed the facility and inspected hazardous materials storage. The following hazardous materials were observed in amounts that exceed the required disclosure quantities: - One 55 gallon drum of used radiator coolant - Two 55 gallon drums of waste oil - Two 55 gallon drums of new radiator coolant - Thee 85 gallon containers of new oil This report serves as notice that the facility must submit the following documents electronically within 30 days of this report: - Business Emergency Plan - Hazardous Materials Chemical Inventory - Site Map The facility is responsible for identifying all hazardous materials, to include hazardous wastes, which are above the disclosure thresholds. If there is a change in the type or amount of chemicals that are maintained on site, please submit revised documents [Truncated]

Eval Division: Orange County Environmental Health
Eval Program: HMRRP
Eval Source: CERS,

Affiliation:

Affiliation Type Desc: Legal Owner
Entity Name: ALISO VIEJO AUTO SVC CTR INC
Entity Title: Not reported
Affiliation Address: 27802 ALISO CREEK RD STE D-110
Affiliation City: ALISO VIEJO
Affiliation State: CA
Affiliation Country: United States
Affiliation Zip: 92656
Affiliation Phone: (949) 362-1961,

Affiliation Type Desc: Facility Mailing Address
Entity Name: Mailing Address
Entity Title: Not reported
Affiliation Address: 27802 ALISO CREEK RD STE D-110
Affiliation City: ALISO VIEJO
Affiliation State: CA
Affiliation Country: Not reported
Affiliation Zip: 92656
Affiliation Phone: ,

Affiliation Type Desc: Identification Signer
Entity Name: shane portnoff
Entity Title: owner
Affiliation Address: Not reported
Affiliation City: Not reported

ALISO VIEJO AUTO SERVICE CENTER (Continued) **S125424311**

Affiliation State:	Not reported
Affiliation Country:	Not reported
Affiliation Zip:	Not reported
Affiliation Phone:	,

Affiliation Type Desc:	CUPA District
Entity Name:	Orange County Env Health
Entity Title:	Not reported
Affiliation Address:	1241 East Dyer RoadSuite 120
Affiliation City:	Santa Ana
Affiliation State:	CA
Affiliation Country:	Not reported
Affiliation Zip:	92705-5611
Affiliation Phone:	(714) 433-6406,

Affiliation Type Desc:	Document Preparer
Entity Name:	Shane Portnoff
Entity Title:	Not reported
Affiliation Address:	Not reported
Affiliation City:	Not reported
Affiliation State:	Not reported
Affiliation Country:	Not reported
Affiliation Zip:	Not reported
Affiliation Phone:	,

Affiliation Type Desc:	Environmental Contact
Entity Name:	shane portnoff
Entity Title:	Not reported
Affiliation Address:	27802 aliso creek rd d110
Affiliation City:	aliso viejo
Affiliation State:	CA
Affiliation Country:	Not reported
Affiliation Zip:	92656
Affiliation Phone:	,

Affiliation Type Desc:	Operator
Entity Name:	shane portnoff
Entity Title:	Not reported
Affiliation Address:	Not reported
Affiliation City:	Not reported
Affiliation State:	Not reported
Affiliation Country:	Not reported
Affiliation Zip:	Not reported
Affiliation Phone:	(949) 362-1961,

Affiliation Type Desc:	Parent Corporation
Entity Name:	ALISO VIEJO AUTO SERVICE CENTER
Entity Title:	Not reported
Affiliation Address:	Not reported
Affiliation City:	Not reported
Affiliation State:	Not reported
Affiliation Country:	Not reported
Affiliation Zip:	Not reported
Affiliation Phone:	,

C24 SE 1/8-1/4 0.163 mi. 859 ft. | **GO TIME AUTO REPAIR LLC DBA SUPER SERVICE OF ALISO**
27802 ALISO CREEK RD STE D-140
ALISO VIEJO, CA 92656 | **RCRA NonGen / NLR** | **1026491691**
CAL000456451

Site 5 of 29 in cluster C

Relative: Lower

Actual: 297 ft.

RCRA Listings:

Date Form Received by Agency:	20200826
Handler Name:	Go Time Auto Repair Llc Dba Super Service Of Aliso Viejo
Handler Address:	27802 ALISO CREEK RD STE D-140
Handler City,State,Zip:	ALISO VIEJO, CA 92656
EPA ID:	CAL000456451
Contact Name:	ANDREW BRAY
Contact Address:	2233 E CATALINA AVE #3
Contact City,State,Zip:	SANTA ANA, CA 92705
Contact Telephone:	714-866-9895
Contact Fax:	714-825-1870
Contact Email:	ANDREW.BRAY.AB@GMAIL.COM
Contact Title:	Not reported
EPA Region:	09
Land Type:	Not reported
Federal Waste Generator Description:	Not a generator, verified
Non-Notifier:	Not reported
Biennial Report Cycle:	Not reported
Accessibility:	Not reported
Active Site Indicator:	Not reported
State District Owner:	Not reported
State District:	Not reported
Mailing Address:	6638 RUBY GIANT CT
Mailing City,State,Zip:	EASTVALE, CA 92880
Owner Name:	Go Time Auto Repair Llc
Owner Type:	Other
Operator Name:	Andrew Bray
Operator Type:	Other
Short-Term Generator Activity:	No
Importer Activity:	No
Mixed Waste Generator:	No
Transporter Activity:	No
Transfer Facility Activity:	No
Recycler Activity with Storage:	No
Small Quantity On-Site Burner Exemption:	No
Smelting Melting and Refining Furnace Exemption:	No
Underground Injection Control:	No
Off-Site Waste Receipt:	No
Universal Waste Indicator:	No
Universal Waste Destination Facility:	No
Federal Universal Waste:	No
Active Site State-Reg Handler:	---
Federal Facility Indicator:	Not reported
Hazardous Secondary Material Indicator:	N
Sub-Part K Indicator:	Not reported
2018 GPRA Permit Baseline:	Not on the Baseline
2018 GPRA Renewals Baseline:	Not on the Baseline
202 GPRA Corrective Action Baseline:	No
Subject to Corrective Action Universe:	No
Non-TSDFs Where RCRA CA has Been Imposed Universe:	No
Corrective Action Priority Ranking:	No NCAPS ranking
Environmental Control Indicator:	No
Institutional Control Indicator:	No

GO TIME AUTO REPAIR LLC DBA SUPER SERVICE OF ALISO VIEJO (Continued) **1026491691**

Human Exposure Controls Indicator:	N/A
Groundwater Controls Indicator:	N/A
Significant Non-Complier Universe:	No
Unaddressed Significant Non-Complier Universe:	No
Addressed Significant Non-Complier Universe:	No
Significant Non-Complier With a Compliance Schedule Universe:	No
Financial Assurance Required:	Not reported
Handler Date of Last Change:	20200904
Recognized Trader-Importer:	No
Recognized Trader-Exporter:	No
Importer of Spent Lead Acid Batteries:	No
Exporter of Spent Lead Acid Batteries:	No
Recycler Activity Without Storage:	No
Manifest Broker:	No
Sub-Part P Indicator:	No

Handler - Owner Operator:

Owner/Operator Indicator:	Operator
Owner/Operator Name: ANDREW BRAY	
Legal Status:	Other
Date Became Current:	Not reported
Date Ended Current:	Not reported
Owner/Operator Address:	2233 E CATALINA AVE #3
Owner/Operator City,State,Zip:	SANTA ANA, CA 92705
Owner/Operator Telephone:	714-866-9895
Owner/Operator Telephone Ext:	Not reported
Owner/Operator Fax:	Not reported
Owner/Operator Email:	Not reported

Owner/Operator Indicator:	Owner
Owner/Operator Name: GO TIME AUTO REPAIR LLC	
Legal Status:	Other
Date Became Current:	Not reported
Date Ended Current:	Not reported
Owner/Operator Address:	2233 E CATALINA AVE #3
Owner/Operator City,State,Zip:	SANTA ANA, CA 92705
Owner/Operator Telephone:	714-866-9895
Owner/Operator Telephone Ext:	Not reported
Owner/Operator Fax:	Not reported
Owner/Operator Email:	Not reported

Historic Generators:

Receive Date:	20200826
Handler Name:	GO TIME AUTO REPAIR LLC DBA SUPER SERVICE OF ALISO VIEJO
Federal Waste Generator Description:	Not a generator, verified
State District Owner:	Not reported
Large Quantity Handler of Universal Waste:	No
Recognized Trader Importer:	No
Recognized Trader Exporter:	No
Spent Lead Acid Battery Importer:	No
Spent Lead Acid Battery Exporter:	No
Current Record:	Yes
Non Storage Recycler Activity:	Not reported
Electronic Manifest Broker:	Not reported

GO TIME AUTO REPAIR LLC DBA SUPER SERVICE OF ALISO VIEJO (Continued) **1026491691**

List of NAICS Codes and Descriptions:
NAICS Code: 811111
NAICS Description: GENERAL AUTOMOTIVE REPAIR

Facility Has Received Notices of Violations:
Violations: No Violations Found

Evaluation Action Summary:
Evaluations: No Evaluations Found

C25 **ALISO VIEJO AUTO CTR** **RCRA-SQG** **1001486867**
SE **27802 ALISO CREEK RD D110** **HWTS** **CAR000052365**
1/8-1/4 **ALISO VIEJO, CA 92656** **HAZNET**
0.163 mi.
859 ft. **Site 6 of 29 in cluster C**

Relative:
Lower

Actual:
297 ft.

RCRA Listings:

Date Form Received by Agency:	19990518
Handler Name:	Aliso Viejo Auto Ctr
Handler Address:	27802 ALISO CREEK RD D110
Handler City,State,Zip:	ALISO VIEJO, CA 92656
EPA ID:	CAR000052365
Contact Name:	BETTY CLEGHORN
Contact Address:	27802 ALISO CREEK RD D110
Contact City,State,Zip:	ALISO VIEJO, CA 92656
Contact Telephone:	949-362-1961
Contact Fax:	Not reported
Contact Email:	Not reported
Contact Title:	Not reported
EPA Region:	09
Land Type:	Private
Federal Waste Generator Description:	Small Quantity Generator
Non-Notifier:	Not reported
Biennial Report Cycle:	Not reported
Accessibility:	Not reported
Active Site Indicator:	Handler Activities
State District Owner:	Not reported
State District:	Not reported
Mailing Address:	27802 ALISO CREEK RD D110
Mailing City,State,Zip:	ALISO VIEJO, CA 92656
Owner Name:	Betty Cleghorn
Owner Type:	Private
Operator Name:	Not reported
Operator Type:	Not reported
Short-Term Generator Activity:	No
Importer Activity:	No
Mixed Waste Generator:	No
Transporter Activity:	No
Transfer Facility Activity:	No
Recycler Activity with Storage:	No
Small Quantity On-Site Burner Exemption:	No
Smelting Melting and Refining Furnace Exemption:	No
Underground Injection Control:	No
Off-Site Waste Receipt:	No
Universal Waste Indicator:	No

ALISO VIEJO AUTO CTR (Continued) **1001486867**

Universal Waste Destination Facility:	No
Federal Universal Waste:	No
Active Site State-Reg Handler:	---
Federal Facility Indicator:	Not reported
Hazardous Secondary Material Indicator:	NN
Sub-Part K Indicator:	Not reported
2018 GPRA Permit Baseline:	Not on the Baseline
2018 GPRA Renewals Baseline:	Not on the Baseline
202 GPRA Corrective Action Baseline:	No
Subject to Corrective Action Universe:	No
Non-TSDFs Where RCRA CA has Been Imposed Universe:	No
Corrective Action Priority Ranking:	No NCAPS ranking
Environmental Control Indicator:	No
Institutional Control Indicator:	No
Human Exposure Controls Indicator:	N/A
Groundwater Controls Indicator:	N/A
Significant Non-Complier Universe:	No
Unaddressed Significant Non-Complier Universe:	No
Addressed Significant Non-Complier Universe:	No
Significant Non-Complier With a Compliance Schedule Universe:	No
Financial Assurance Required:	Not reported
Handler Date of Last Change:	20021007
Recognized Trader-Importer:	No
Recognized Trader-Exporter:	No
Importer of Spent Lead Acid Batteries:	No
Exporter of Spent Lead Acid Batteries:	No
Recycler Activity Without Storage:	Not reported
Manifest Broker:	Not reported
Sub-Part P Indicator:	No

Hazardous Waste Summary:

Waste Code:	D039
Waste Description:	Tetrachloroethylene

Handler - Owner Operator:

Owner/Operator Indicator:	Owner
Owner/Operator Name: BETTY CLEGHORN	
Legal Status:	Private
Date Became Current:	Not reported
Date Ended Current:	Not reported
Owner/Operator Address:	24651 PENFIELD
Owner/Operator City,State,Zip:	LAKE FOREST, CA 92630
Owner/Operator Telephone:	949-768-9200
Owner/Operator Telephone Ext:	Not reported
Owner/Operator Fax:	Not reported
Owner/Operator Email:	Not reported

Historic Generators:

Receive Date:	19990518
Handler Name: ALISO VIEJO AUTO CTR	
Federal Waste Generator Description:	Small Quantity Generator
State District Owner:	Not reported
Large Quantity Handler of Universal Waste:	No
Recognized Trader Importer:	No
Recognized Trader Exporter:	No

ALISO VIEJO AUTO CTR (Continued) **1001486867**

Spent Lead Acid Battery Importer:	No
Spent Lead Acid Battery Exporter:	No
Current Record:	Yes
Non Storage Recycler Activity:	Not reported
Electronic Manifest Broker:	Not reported

List of NAICS Codes and Descriptions:

NAICS Codes:	No NAICS Codes Found

Facility Has Received Notices of Violations:

Violations:	No Violations Found

Evaluation Action Summary:

Evaluations:	No Evaluations Found

HWTS:

Name:	ALISO VIEJO AUTO CTR
Address:	27802 ALISO CREEK RD D110
Address 2:	Not reported
City,State,Zip:	ALISO VIEJO, CA 92656
EPA ID:	CAR000052365
Inactive Date:	06/30/2001
Create Date:	04/26/2000
Last Act Date:	Not reported
Mailing Name:	Not reported
Mailing Address:	27802 ALISO CREEK RD D110
Mailing Address 2:	Not reported
Mailing City,State,Zip:	ALISO VIEJO, CA 926560000
Owner Name:	BETTY CLEGHORN
Owner Address:	Not reported
Owner Address 2:	Not reported
Owner City,State,Zip:	Not reported
Owner Phone:	Not reported
Owner Fax:	Not reported
Contact Name:	BETTY CLEGHORN
Contact Address:	24651 PENFIELD
Contact Address 2:	Not reported
City,State,Zip:	LAKE FOREST, CA 926300000
Contact Phone:	Not reported
Contact Fax:	Not reported
Facility Status:	Inactive
Facility Type:	PERMANENT
Category:	FEDERAL
Latitude:	33.555798
Longitude:	-117.719317

HAZNET:

Name:	ALISO VIEJO AUTO CTR
Address:	27802 ALISO CREEK RD D110
Address 2:	Not reported
City,State,Zip:	ALISO VIEJO, CA 926560000
Contact:	BETTY CLEGHORN
Telephone:	9497689200
Mailing Name:	Not reported

ALISO VIEJO AUTO CTR (Continued) **1001486867**

Mailing Address: 27802 ALISO CREEK RD D110

Year: 2001
Gepaid: CAR000052365
TSD EPA ID: CAT000613893
CA Waste Code: 134 - Aqueous solution with total organic residues less than 10 percent
Disposal Method: H01 - Transfer Station
Tons: 0.3402

Year: 2000
Gepaid: CAR000052365
TSD EPA ID: CAT000613893
CA Waste Code: 134 - Aqueous solution with total organic residues less than 10 percent
Disposal Method: H01 - Transfer Station
Tons: 0.1512

Additional Info:
Year: 2001
Gen EPA ID: CAR000052365

Shipment Date: 20011108
Creation Date: 1/16/2002 0:00:00
Receipt Date: 20011113
Manifest ID: 21375059
Trans EPA ID: SCR000075150
Trans Name: Not reported
Trans 2 EPA ID: Not reported
Trans 2 Name: Not reported
TSDF EPA ID: CAT000613893
Trans Name: Not reported
TSDF Alt EPA ID: Not reported
TSDF Alt Name: Not reported
Waste Code Description: 134 - Aqueous solution with <10% total organic residues
RCRA Code: D039
Meth Code: H01 - Transfer Station
Quantity Tons: 0.0756
Waste Quantity: 18
Quantity Unit: G
Additional Code 1: Not reported
Additional Code 2: Not reported
Additional Code 3: Not reported
Additional Code 4: Not reported
Additional Code 5: Not reported

Shipment Date: 20010815
Creation Date: 10/3/2001 0:00:00
Receipt Date: 20010817
Manifest ID: 21117272
Trans EPA ID: SCR000075150
Trans Name: Not reported
Trans 2 EPA ID: Not reported
Trans 2 Name: Not reported
TSDF EPA ID: CAT000613893
Trans Name: Not reported

ALISO VIEJO AUTO CTR (Continued) **1001486867**

TSDF Alt EPA ID:	Not reported
TSDF Alt Name:	Not reported
Waste Code Description:	134 - Aqueous solution with <10% total organic residues
RCRA Code:	D039
Meth Code:	H01 - Transfer Station
Quantity Tons:	0.0798
Waste Quantity:	19
Quantity Unit:	G
Additional Code 1:	Not reported
Additional Code 2:	Not reported
Additional Code 3:	Not reported
Additional Code 4:	Not reported
Additional Code 5:	Not reported
Shipment Date:	20010523
Creation Date:	7/20/2001 0:00:00
Receipt Date:	20010525
Manifest ID:	20647439
Trans EPA ID:	SCR000075150
Trans Name:	Not reported
Trans 2 EPA ID:	Not reported
Trans 2 Name:	Not reported
TSDF EPA ID:	CAT000613893
Trans Name:	Not reported
TSDF Alt EPA ID:	Not reported
TSDF Alt Name:	Not reported
Waste Code Description:	134 - Aqueous solution with <10% total organic residues
RCRA Code:	D039
Meth Code:	H01 - Transfer Station
Quantity Tons:	0.1008
Waste Quantity:	24
Quantity Unit:	G
Additional Code 1:	Not reported
Additional Code 2:	Not reported
Additional Code 3:	Not reported
Additional Code 4:	Not reported
Additional Code 5:	Not reported
Shipment Date:	20010227
Creation Date:	4/19/2001 0:00:00
Receipt Date:	20010301
Manifest ID:	20371265
Trans EPA ID:	SCR000075150
Trans Name:	Not reported
Trans 2 EPA ID:	SCR000074591
Trans 2 Name:	Not reported
TSDF EPA ID:	CAT000613893
Trans Name:	Not reported
TSDF Alt EPA ID:	Not reported
TSDF Alt Name:	Not reported
Waste Code Description:	134 - Aqueous solution with <10% total organic residues
RCRA Code:	D039
Meth Code:	H01 - Transfer Station
Quantity Tons:	0.084
Waste Quantity:	20
Quantity Unit:	G
Additional Code 1:	Not reported

ALISO VIEJO AUTO CTR (Continued) **1001486867**

Additional Code 2:	Not reported
Additional Code 3:	Not reported
Additional Code 4:	Not reported
Additional Code 5:	Not reported

Additional Info:

Year:	2000
Gen EPA ID:	CAR000052365
Shipment Date:	20001207
Creation Date:	1/24/2001 0:00:00
Receipt Date:	20001211
Manifest ID:	20379324
Trans EPA ID:	SCR000075150
Trans Name:	Not reported
Trans 2 EPA ID:	SCR000074591
Trans 2 Name:	Not reported
TSDF EPA ID:	CAT000613893
Trans Name:	Not reported
TSDF Alt EPA ID:	Not reported
TSDF Alt Name:	Not reported
Waste Code Description:	134 - Aqueous solution with <10% total organic residues
RCRA Code:	D039
Meth Code:	H01 - Transfer Station
Quantity Tons:	0.084
Waste Quantity:	20
Quantity Unit:	G
Additional Code 1:	Not reported
Additional Code 2:	Not reported
Additional Code 3:	Not reported
Additional Code 4:	Not reported
Additional Code 5:	Not reported
Shipment Date:	20000912
Creation Date:	10/30/2000 0:00:00
Receipt Date:	20000914
Manifest ID:	20030555
Trans EPA ID:	SCR000075150
Trans Name:	Not reported
Trans 2 EPA ID:	SCR000074591
Trans 2 Name:	Not reported
TSDF EPA ID:	CAT000613893
Trans Name:	Not reported
TSDF Alt EPA ID:	Not reported
TSDF Alt Name:	Not reported
Waste Code Description:	134 - Aqueous solution with <10% total organic residues
RCRA Code:	D039
Meth Code:	H01 - Transfer Station
Quantity Tons:	0.0672
Waste Quantity:	16
Quantity Unit:	G
Additional Code 1:	Not reported
Additional Code 2:	Not reported
Additional Code 3:	Not reported
Additional Code 4:	Not reported
Additional Code 5:	Not reported

C26 SE 1/8-1/4 0.163 mi. 859 ft. | **714 AUTO REPAIR**
27802 ALISO CREEK RD STE D100
ALISO VIEJO, CA 92656
Site 7 of 29 in cluster C | **RCRA NonGen / NLR** | **1027701676**
CAL000478283

Relative: Lower
Actual: 297 ft.

RCRA Listings:

Date Form Received by Agency:	20230531
Handler Name:	714 Auto Repair
Handler Address:	27802 ALISO CREEK RD STE D100
Handler City,State,Zip:	ALISO VIEJO, CA 92656
EPA ID:	CAL000478283
Contact Name:	MARIAELENA CERVANTES
Contact Address:	14355 OAK CANYON DR
Contact City,State,Zip:	HACIENDA HEIGHTS, CA 91745
Contact Telephone:	562-755-8171
Contact Fax:	949-380-9200
Contact Email:	UPTOWNVINTAGECAFE@GMAIL.COM
Contact Title:	Not reported
EPA Region:	09
Land Type:	Not reported
Federal Waste Generator Description:	Not a generator, verified
Non-Notifier:	Not reported
Biennial Report Cycle:	Not reported
Accessibility:	Not reported
Active Site Indicator:	Not reported
State District Owner:	Not reported
State District:	Not reported
Mailing Address:	27802 ALISO CREEK RD STE D100
Mailing City,State,Zip:	ALISO VIEJO, CA 92656
Owner Name:	Mariaelena Cervantes
Owner Type:	Other
Operator Name:	Mariaelena Cervantes
Operator Type:	Other
Short-Term Generator Activity:	No
Importer Activity:	No
Mixed Waste Generator:	No
Transporter Activity:	No
Transfer Facility Activity:	No
Recycler Activity with Storage:	No
Small Quantity On-Site Burner Exemption:	No
Smelting Melting and Refining Furnace Exemption:	No
Underground Injection Control:	No
Off-Site Waste Receipt:	No
Universal Waste Indicator:	No
Universal Waste Destination Facility:	No
Federal Universal Waste:	No
Active Site State-Reg Handler:	---
Federal Facility Indicator:	Not reported
Hazardous Secondary Material Indicator:	N
Sub-Part K Indicator:	Not reported
2018 GPRA Permit Baseline:	Not on the Baseline
2018 GPRA Renewals Baseline:	Not on the Baseline
202 GPRA Corrective Action Baseline:	No
Subject to Corrective Action Universe:	No
Non-TSDFs Where RCRA CA has Been Imposed Universe:	No
Corrective Action Priority Ranking:	No NCAPS ranking
Environmental Control Indicator:	No
Institutional Control Indicator:	No

714 AUTO REPAIR (Continued) **1027701676**

Human Exposure Controls Indicator:	N/A
Groundwater Controls Indicator:	N/A
Significant Non-Complier Universe:	No
Unaddressed Significant Non-Complier Universe:	No
Addressed Significant Non-Complier Universe:	No
Significant Non-Complier With a Compliance Schedule Universe:	No
Financial Assurance Required:	Not reported
Handler Date of Last Change:	20230612
Recognized Trader-Importer:	No
Recognized Trader-Exporter:	No
Importer of Spent Lead Acid Batteries:	No
Exporter of Spent Lead Acid Batteries:	No
Recycler Activity Without Storage:	No
Manifest Broker:	No
Sub-Part P Indicator:	No

Handler - Owner Operator:

Owner/Operator Indicator:	Operator
Owner/Operator Name: MARIAELENA CERVANTES	
Legal Status:	Other
Date Became Current:	Not reported
Date Ended Current:	Not reported
Owner/Operator Address:	14355 OAK CANYON DR
Owner/Operator City,State,Zip:	HACIENDA HEIGHTS, CA 91745
Owner/Operator Telephone:	562-755-8171
Owner/Operator Telephone Ext:	Not reported
Owner/Operator Fax:	Not reported
Owner/Operator Email:	Not reported

Owner/Operator Indicator:	Owner
Owner/Operator Name: MARIAELENA CERVANTES	
Legal Status:	Other
Date Became Current:	Not reported
Date Ended Current:	Not reported
Owner/Operator Address:	14355 OAK CANYON DR
Owner/Operator City,State,Zip:	HACIENDA HEIGHTS, CA 91745
Owner/Operator Telephone:	562-755-8171
Owner/Operator Telephone Ext:	Not reported
Owner/Operator Fax:	Not reported
Owner/Operator Email:	Not reported

Historic Generators:

Receive Date:	20230531
Handler Name: 714 AUTO REPAIR	
Federal Waste Generator Description:	Not a generator, verified
State District Owner:	Not reported
Large Quantity Handler of Universal Waste:	No
Recognized Trader Importer:	No
Recognized Trader Exporter:	No
Spent Lead Acid Battery Importer:	No
Spent Lead Acid Battery Exporter:	No
Current Record:	Yes
Non Storage Recycler Activity:	No
Electronic Manifest Broker:	No

714 AUTO REPAIR (Continued) **1027701676**

List of NAICS Codes and Descriptions:
NAICS Code: 811111
NAICS Description: GENERAL AUTOMOTIVE REPAIR

Facility Has Received Notices of Violations:
Violations: No Violations Found

Evaluation Action Summary:
Evaluations: No Evaluations Found

C27 SUSPENSION PLUS SPECIALTY AUTOMOTIVE CENTERS INC **RCRA NonGen / NLR** **1027094072**
SE 27802 ALISO CREEK RD D-190 **CAL000467645**
1/8-1/4 ALISO VIEJO, CA 92656
0.163 mi.
859 ft. **Site 8 of 29 in cluster C**

Relative:
Lower

Actual:
297 ft.

RCRA Listings:

Date Form Received by Agency:	20211229
Handler Name:	Suspension Plus Specialty Automotive Centers Inc
Handler Address:	27802 ALISO CREEK RD D-190
Handler City,State,Zip:	ALISO VIEJO, CA 92656
EPA ID:	CAL000467645
Contact Name:	BAHMAN MEKNAT
Contact Address:	32932 BLUFFSIDE DR
Contact City,State,Zip:	DANA POINT, CA 92629
Contact Telephone:	949-365-1070
Contact Fax:	Not reported
Contact Email:	SUSPENSIONPLUS1070@GMAIL.COM
Contact Title:	Not reported
EPA Region:	09
Land Type:	Not reported
Federal Waste Generator Description:	Not a generator, verified
Non-Notifier:	Not reported
Biennial Report Cycle:	Not reported
Accessibility:	Not reported
Active Site Indicator:	Not reported
State District Owner:	Not reported
State District:	Not reported
Mailing Address:	27802 ALISO CREEK RD D-190
Mailing City,State,Zip:	ALISO VIEJO, CA 92656
Owner Name:	Suspension Plus Specialty Automotive
Owner Type:	Other
Operator Name:	Bahman Meknat
Operator Type:	Other
Short-Term Generator Activity:	No
Importer Activity:	No
Mixed Waste Generator:	No
Transporter Activity:	No
Transfer Facility Activity:	No
Recycler Activity with Storage:	No
Small Quantity On-Site Burner Exemption:	No
Smelting Melting and Refining Furnace Exemption:	No
Underground Injection Control:	No
Off-Site Waste Receipt:	No
Universal Waste Indicator:	No

SUSPENSION PLUS SPECIALTY AUTOMOTIVE CENTERS INC (Continued) **1027094072**

Universal Waste Destination Facility:	No
Federal Universal Waste:	No
Active Site State-Reg Handler:	---
Federal Facility Indicator:	Not reported
Hazardous Secondary Material Indicator:	N
Sub-Part K Indicator:	Not reported
2018 GPRA Permit Baseline:	Not on the Baseline
2018 GPRA Renewals Baseline:	Not on the Baseline
202 GPRA Corrective Action Baseline:	No
Subject to Corrective Action Universe:	No
Non-TSDFs Where RCRA CA has Been Imposed Universe:	No
Corrective Action Priority Ranking:	No NCAPS ranking
Environmental Control Indicator:	No
Institutional Control Indicator:	No
Human Exposure Controls Indicator:	N/A
Groundwater Controls Indicator:	N/A
Significant Non-Complier Universe:	No
Unaddressed Significant Non-Complier Universe:	No
Addressed Significant Non-Complier Universe:	No
Significant Non-Complier With a Compliance Schedule Universe:	No
Financial Assurance Required:	Not reported
Handler Date of Last Change:	20220110
Recognized Trader-Importer:	No
Recognized Trader-Exporter:	No
Importer of Spent Lead Acid Batteries:	No
Exporter of Spent Lead Acid Batteries:	No
Recycler Activity Without Storage:	No
Manifest Broker:	No
Sub-Part P Indicator:	No

Handler - Owner Operator:

Owner/Operator Indicator:	Owner
Owner/Operator Name:	SUSPENSION PLUS SPECIALTY AUTOMOTIVE
Legal Status:	Other
Date Became Current:	Not reported
Date Ended Current:	Not reported
Owner/Operator Address:	32932 BLUFFSIDE DR
Owner/Operator City,State,Zip:	DANA POINT, CA 92629
Owner/Operator Telephone:	949-683-7927
Owner/Operator Telephone Ext:	Not reported
Owner/Operator Fax:	Not reported
Owner/Operator Email:	Not reported

Owner/Operator Indicator:	Operator
Owner/Operator Name:	BAHMAN MEKNAT
Legal Status:	Other
Date Became Current:	Not reported
Date Ended Current:	Not reported
Owner/Operator Address:	32932 BLUFFSIDE DR
Owner/Operator City,State,Zip:	DANA POINT, CA 92629
Owner/Operator Telephone:	949-365-1070
Owner/Operator Telephone Ext:	Not reported
Owner/Operator Fax:	Not reported
Owner/Operator Email:	Not reported

SUSPENSION PLUS SPECIALTY AUTOMOTIVE CENTERS INC (Continued) **1027094072**

Historic Generators:

Receive Date:	20211229
Handler Name:	SUSPENSION PLUS SPECIALTY AUTOMOTIVE CENTERS INC
Federal Waste Generator Description:	Not a generator, verified
State District Owner:	Not reported
Large Quantity Handler of Universal Waste:	No
Recognized Trader Importer:	No
Recognized Trader Exporter:	No
Spent Lead Acid Battery Importer:	No
Spent Lead Acid Battery Exporter:	No
Current Record:	Yes
Non Storage Recycler Activity:	No
Electronic Manifest Broker:	No

List of NAICS Codes and Descriptions:

NAICS Code:	56299
NAICS Description:	ALL OTHER WASTE MANAGEMENT SERVICES

Facility Has Received Notices of Violations:

Violations:	No Violations Found

Evaluation Action Summary:

Evaluations:	No Evaluations Found

C28 **ALISO TRANSMISSION** **CERS HAZ WASTE** **S112866966**
SE **27802 ALISO CREEK RD STE D170** **HWTS** **N/A**
1/8-1/4 **ALISO VIEJO, CA 92656** **HAZNET**
0.163 mi. **CERS**
859 ft. **Site 9 of 29 in cluster C**

Relative:
Lower

Actual:
297 ft.

CERS HAZ WASTE:

Name:	SUPER SERVICE OF ALISO VIEJO
Address:	27802 ALISO CREEK RD STE D140
City,State,Zip:	ALISO VIEJO, CA 92656
Site ID:	595369
CERS ID:	10540561
CERS Description:	Hazardous Waste Generator

HWTS:

Name:	GO TIME AUTO REPAIR LLC DBA SUPER SERVICE OF ALISO VIEJO
Address:	27802 ALISO CREEK RD STE D-140
Address 2:	Not reported
City,State,Zip:	ALISO VIEJO, CA 92656
EPA ID:	CAL000456451
Inactive Date:	06/30/2021
Create Date:	08/26/2020
Last Act Date:	Not reported
Mailing Name:	Not reported
Mailing Address:	6638 RUBY GIANT CT
Mailing Address 2:	Not reported
Mailing City,State,Zip:	EASTVALE, CA 92880
Owner Name:	GO TIME AUTO REPAIR LLC
Owner Address:	2233 E CATALINA AVE #3
Owner Address 2:	Not reported

ALISO TRANSMISSION (Continued) **S112866966**

Owner City,State,Zip:	SANTA ANA, CA 92705
Owner Phone:	Not reported
Owner Fax:	Not reported
Contact Name:	ANDREW BRAY
Contact Address:	2233 E CATALINA AVE #3
Contact Address 2:	Not reported
City,State,Zip:	SANTA ANA, CA 92705
Contact Phone:	Not reported
Contact Fax:	Not reported
Facility Status:	Inactive
Facility Type:	PERMANENT
Category:	STATE
Latitude:	33.55924701
Longitude:	-117.72361603

NAICS:

EPA ID:	CAL000456451
Create Date:	2020-08-26 11:08:11.687
NAICS Code:	811111
NAICS Description:	General Automotive Repair
Issued EPA ID Date:	2020-08-26 11:08:11.68700
Inactive Date:	Not reported
Facility Name:	GO TIME AUTO REPAIR LLC DBA SUPER SERVICE OF ALISO VIEJO
Facility Address:	27802 ALISO CREEK RD STE D-140
Facility Address 2:	Not reported
Facility City:	ALISO VIEJO
Facility County:	Not reported
Facility State:	CA
Facility Zip:	92656

Name:	ALISO TRANSMISSION
Address:	27802 ALISO CREEK RD STE D170
Address 2:	Not reported
City,State,Zip:	ALISO VIEJO, CA 92656
EPA ID:	CAL000182454
Inactive Date:	06/30/2001
Create Date:	10/20/1999
Last Act Date:	Not reported
Mailing Name:	Not reported
Mailing Address:	27802 ALISO CREEK RD STE D170
Mailing Address 2:	Not reported
Mailing City,State,Zip:	ALISO VIEJO, CA 926560000
Owner Name:	AFRAS CORP
Owner Address:	27802 ALISO CREEK RD #D170
Owner Address 2:	Not reported
Owner City,State,Zip:	ALISO VIEJO, CA 926560000
Owner Phone:	Not reported
Owner Fax:	Not reported
Contact Name:	MAC AFRASIABI
Contact Address:	INACTIVE PER VQ01 - BMI
Contact Address 2:	Not reported
City,State,Zip:	ALISO VIEJO, CA 926560000
Contact Phone:	Not reported
Contact Fax:	Not reported
Facility Status:	Inactive
Facility Type:	PERMANENT
Category:	STATE

ALISO TRANSMISSION (Continued) **S112866966**

Latitude:	33.555798
Longitude:	-117.719317

Name:	WINDROSE PACIFIC ASSOCIATES II
Address:	27802 ALISO CREEK RD
Address 2:	Not reported
City,State,Zip:	ALISO VIEJO, CA 92656
EPA ID:	CAC001106360
Inactive Date:	10/25/2000
Create Date:	10/30/1995
Last Act Date:	Not reported
Mailing Name:	Not reported
Mailing Address:	PARTNERS REALTY GROUP
Mailing Address 2:	Not reported
Mailing City,State,Zip:	IRVINE, CA 927140000
Owner Name:	PARTNERSHIP DENNIS SMITH PRES
Owner Address:	1820 E GARRY AVE
Owner Address 2:	Not reported
Owner City,State,Zip:	SANTA ANA, CA 927200000
Owner Phone:	Not reported
Owner Fax:	Not reported
Contact Name:	WINDY WILD-MYERS PROP MNGR
Contact Address:	5405 ALTON PKWY STE 631
Contact Address 2:	Not reported
City,State,Zip:	IRVINE, CA 927140000
Contact Phone:	Not reported
Contact Fax:	Not reported
Facility Status:	Inactive
Facility Type:	TEMPORARY
Category:	STATE
Latitude:	33.555798
Longitude:	-117.719317

HAZNET:

Name:	ALISO TRANSMISSION
Address:	27802 ALISO CREEK RD STE D170
Address 2:	Not reported
City,State,Zip:	ALISO VIEJO, CA 926560000
Contact:	MAC AFRASIABI
Telephone:	9493609881
Mailing Name:	Not reported
Mailing Address:	27802 ALISO CREEK RD STE D170

Year:	2000
Gepaid:	CAL000182454
TSD EPA ID:	AZD980892731
CA Waste Code:	223 - Unspecified oil-containing waste
Disposal Method:	H01 - Transfer Station
Tons:	0.2293

Year:	1998
Gepaid:	CAC001106360
TSD EPA ID:	CAT080013352
CA Waste Code:	222 - Oil/water separation sludge
Disposal Method:	R01 - Recycler
Tons:	7.3392

ALISO TRANSMISSION (Continued) **S112866966**

Year:	1997
Gepaid:	CAC001106360
TSD EPA ID:	CAT080013352
CA Waste Code:	222 - Oil/water separation sludge
Disposal Method:	R01 - Recycler
Tons:	13.761

Year:	1996
Gepaid:	CAC001106360
TSD EPA ID:	CAT080013352
CA Waste Code:	222 - Oil/water separation sludge
Disposal Method:	R01 - Recycler
Tons:	14.3865

Year:	1995
Gepaid:	CAC001106360
TSD EPA ID:	CAT080013352
CA Waste Code:	221 - Waste oil and mixed oil
Disposal Method:	R01 - Recycler
Tons:	0.494

Year:	1995
Gepaid:	CAC001106360
TSD EPA ID:	CAT080013352
CA Waste Code:	-
Disposal Method:	R01 - Recycler
Tons:	0

Additional Info:

Year:	2000
Gen EPA ID:	CAL000182454
Shipment Date:	20000407
Creation Date:	10/1/2001 0:00:00
Receipt Date:	20000531
Manifest ID:	98248718
Trans EPA ID:	CAR000037325
Trans Name:	Not reported
Trans 2 EPA ID:	CAD076548635
Trans 2 Name:	Not reported
TSDF EPA ID:	AZD980892731
Trans Name:	Not reported
TSDF Alt EPA ID:	Not reported
TSDF Alt Name:	Not reported
Waste Code Description:	223 - Unspecified oil-containing waste
RCRA Code:	Not reported
Meth Code:	H01 - Transfer Station
Quantity Tons:	0.2293
Waste Quantity:	55
Quantity Unit:	G
Additional Code 1:	Not reported
Additional Code 2:	Not reported
Additional Code 3:	Not reported
Additional Code 4:	Not reported
Additional Code 5:	Not reported

ALISO TRANSMISSION (Continued) **S112866966**

Additional Info:

Year:	1998
Gen EPA ID:	CAC001106360
Shipment Date:	19980505
Creation Date:	7/15/1998 0:00:00
Receipt Date:	19980508
Manifest ID:	96806924
Trans EPA ID:	CAD008244337
Trans Name:	Not reported
Trans 2 EPA ID:	Not reported
Trans 2 Name:	Not reported
TSDF EPA ID:	CAT080013352
Trans Name:	Not reported
TSDF Alt EPA ID:	CAT080013352
TSDF Alt Name:	Not reported
Waste Code Description:	222 - Oil/water separation sludge
RCRA Code:	Not reported
Meth Code:	R01 - Recycler
Quantity Tons:	7.089
Waste Quantity:	1700
Quantity Unit:	G
Additional Code 1:	Not reported
Additional Code 2:	Not reported
Additional Code 3:	Not reported
Additional Code 4:	Not reported
Additional Code 5:	Not reported
Shipment Date:	19980414
Creation Date:	6/26/1998 0:00:00
Receipt Date:	19980417
Manifest ID:	96807170
Trans EPA ID:	CAD008244337
Trans Name:	Not reported
Trans 2 EPA ID:	Not reported
Trans 2 Name:	Not reported
TSDF EPA ID:	CAT080013352
Trans Name:	Not reported
TSDF Alt EPA ID:	CAT080013352
TSDF Alt Name:	Not reported
Waste Code Description:	222 - Oil/water separation sludge
RCRA Code:	Not reported
Meth Code:	R01 - Recycler
Quantity Tons:	0.2502
Waste Quantity:	60
Quantity Unit:	G
Additional Code 1:	Not reported
Additional Code 2:	Not reported
Additional Code 3:	Not reported
Additional Code 4:	Not reported
Additional Code 5:	Not reported

Additional Info:

Year:	1997
Gen EPA ID:	CAC001106360

ALISO TRANSMISSION (Continued) **S112866966**

Shipment Date:	19971117
Creation Date:	7/23/1998 0:00:00
Receipt Date:	19971119
Manifest ID:	96806698
Trans EPA ID:	CAD008244337
Trans Name:	Not reported
Trans 2 EPA ID:	Not reported
Trans 2 Name:	Not reported
TSDF EPA ID:	CAT080013352
Trans Name:	Not reported
TSDF Alt EPA ID:	CAT080013352
TSDF Alt Name:	Not reported
Waste Code Description:	222 - Oil/water separation sludge
RCRA Code:	Not reported
Meth Code:	R01 - Recycler
Quantity Tons:	6.4635
Waste Quantity:	1550
Quantity Unit:	G
Additional Code 1:	Not reported
Additional Code 2:	Not reported
Additional Code 3:	Not reported
Additional Code 4:	Not reported
Additional Code 5:	Not reported

Shipment Date:	19970508
Creation Date:	9/12/1997 0:00:00
Receipt Date:	19970512
Manifest ID:	96329118
Trans EPA ID:	CAD008244337
Trans Name:	Not reported
Trans 2 EPA ID:	Not reported
Trans 2 Name:	Not reported
TSDF EPA ID:	CAT080013352
Trans Name:	Not reported
TSDF Alt EPA ID:	CAT080013352
TSDF Alt Name:	Not reported
Waste Code Description:	222 - Oil/water separation sludge
RCRA Code:	Not reported
Meth Code:	R01 - Recycler
Quantity Tons:	7.2975
Waste Quantity:	1750
Quantity Unit:	G
Additional Code 1:	Not reported
Additional Code 2:	Not reported
Additional Code 3:	Not reported
Additional Code 4:	Not reported
Additional Code 5:	Not reported

Additional Info:

Year:	1996
Gen EPA ID:	CAC001106360

Shipment Date:	19961022
Creation Date:	5/20/1997 0:00:00
Receipt Date:	19961024
Manifest ID:	96328868
Trans EPA ID:	CAD008244337

ALISO TRANSMISSION (Continued) **S112866966**

Trans Name:	Not reported
Trans 2 EPA ID:	Not reported
Trans 2 Name:	Not reported
TSDF EPA ID:	CAT080013352
Trans Name:	Not reported
TSDF Alt EPA ID:	Not reported
TSDF Alt Name:	Not reported
Waste Code Description:	222 - Oil/water separation sludge
RCRA Code:	Not reported
Meth Code:	R01 - Recycler
Quantity Tons:	7.2975
Waste Quantity:	1750
Quantity Unit:	G
Additional Code 1:	Not reported
Additional Code 2:	Not reported
Additional Code 3:	Not reported
Additional Code 4:	Not reported
Additional Code 5:	Not reported
Shipment Date:	19960508
Creation Date:	5/21/1997 0:00:00
Receipt Date:	19960510
Manifest ID:	95501316
Trans EPA ID:	CAD008244337
Trans Name:	Not reported
Trans 2 EPA ID:	Not reported
Trans 2 Name:	Not reported
TSDF EPA ID:	CAT080013352
Trans Name:	Not reported
TSDF Alt EPA ID:	CAT080013352
TSDF Alt Name:	Not reported
Waste Code Description:	222 - Oil/water separation sludge
RCRA Code:	Not reported
Meth Code:	R01 - Recycler
Quantity Tons:	7.089
Waste Quantity:	1700
Quantity Unit:	G
Additional Code 1:	Not reported
Additional Code 2:	Not reported
Additional Code 3:	Not reported
Additional Code 4:	Not reported
Additional Code 5:	Not reported

Additional Info:

Year:	1995
Gen EPA ID:	CAC001106360
Shipment Date:	19951215
Creation Date:	7/29/1996 0:00:00
Receipt Date:	19951219
Manifest ID:	95501499
Trans EPA ID:	CAD008244337
Trans Name:	Not reported
Trans 2 EPA ID:	Not reported
Trans 2 Name:	Not reported
TSDF EPA ID:	CAT080013352
Trans Name:	Not reported

ALISO TRANSMISSION (Continued) **S112866966**

TSDF Alt EPA ID:	Not reported
TSDF Alt Name:	Not reported
Waste Code Description:	- Not reported
RCRA Code:	Not reported
Meth Code:	R01 - Recycler
Quantity Tons:	0
Waste Quantity:	0
Quantity Unit:	Not reported
Additional Code 1:	Not reported
Additional Code 2:	Not reported
Additional Code 3:	Not reported
Additional Code 4:	Not reported
Additional Code 5:	Not reported

Shipment Date:	19951215
Creation Date:	7/29/1996 0:00:00
Receipt Date:	19951219
Manifest ID:	95501499
Trans EPA ID:	CAD008244337
Trans Name:	Not reported
Trans 2 EPA ID:	Not reported
Trans 2 Name:	Not reported
TSDF EPA ID:	CAT080013352
Trans Name:	Not reported
TSDF Alt EPA ID:	Not reported
TSDF Alt Name:	Not reported
Waste Code Description:	221 - Waste oil and mixed oil
RCRA Code:	Not reported
Meth Code:	R01 - Recycler
Quantity Tons:	0.494
Waste Quantity:	130
Quantity Unit:	G
Additional Code 1:	Not reported
Additional Code 2:	Not reported
Additional Code 3:	Not reported
Additional Code 4:	Not reported
Additional Code 5:	Not reported

CERS:

Name:	SUPER SERVICE OF ALISO VIEJO
Address:	27802 ALISO CREEK RD STE D140
City,State,Zip:	ALISO VIEJO, CA 92656
Site ID:	595369
CERS ID:	10540561
CERS Description:	Chemical Storage Facilities

Evaluation:

Eval General Type:	Compliance Evaluation Inspection
Eval Date:	03-10-2015
Violations Found:	No
Eval Type:	Routine done by local agency
Eval Notes:	Inspected perimeter of facility including the dumpster area. Permission to inspect granted by Kent Debord. Hazardous waste properly stored, labeled and dated. Documentation for hazardous waste pickup reviewed on site. Hazardous waste emergency response sticker completed and posted on site. No violations noted at this time.
Eval Division:	Orange County Environmental Health

ALISO TRANSMISSION (Continued) **S112866966**

Eval Program: HW
Eval Source: CERS,

Eval General Type: Compliance Evaluation Inspection
Eval Date: 04-03-2018
Violations Found: No
Eval Type: Routine done by local agency
Eval Notes: Discussed need for training log for Business Emergency Plan training given to staff yearly and when hired. Keep a log for review when training is done. Inspection report emailed.
Eval Division: Orange County Environmental Health
Eval Program: HMRRP
Eval Source: CERS,

Eval General Type: Other/Unknown
Eval Date: 06-11-2014
Violations Found: No
Eval Type: Other, not routine, done by local agency
Eval Notes: Reviewed HMBEP submission package on eSubmit Portal, DENIED. Request for re-submittal this date. Reviewed submittal. The following additions/modifications need to be made to the disclosures: Leave the chemical name blank for the waste oil disclosure. Type in waste oil for the common name. Then, in the hazardous components box use motor oil instead of waste oil and use 99% for the percent weight. Also, The listing for maximum daily amount has to be listed at least as much as the largest container (200 gallons). Finally, The combustible liquid box (not the oxidizer box) should be checked for the fire code hazard class. During an on site audit performed on 12-10-13, it was noted that there is also one 55 gallon drum of used radiator coolant and containers of new oil totaling over 55 gallons. Both of these chemicals also need to be disclosed. Box II C in the business emergency plan needs to have verbiage as how a release will managed. Location of the waste [Truncated]
Eval Division: Orange County Environmental Health
Eval Program: HMRRP
Eval Source: CERS,

Eval General Type: Compliance Evaluation Inspection
Eval Date: 09-13-2021
Violations Found: No
Eval Type: Routine done by local agency
Eval Notes: Super Service of Aliso Viejo 27802 Aliso Creek Rd., D140 Aliso Viejo, CA 92656 (949) 831-1525 On site to conduct new hazardous waste generator inspection due to change of ownership that occurred in October 2020. Joe Robles granted consent to conduct inspection. EPA ID# for this business is CAL000456451. I walked through shop, perimeter and inspected hazardous waste storage area in back corner of the shop. I did not observe any hazardous waste in trash cans throughout facility. Waste oil is stored in an aboveground tank that is stored closed and labeled with previous owner's information. Waste antifreeze stored closed with previous owner's information. New labels were filled out and placed on waste oil tank and waste antifreeze drum. Used oil filter drum is stored closed and labeled. Manifests were reviewed. An Emergency Response Notification & Contingency Plan card was filled out during inspection to be posted. [Truncated]
Eval Division: Orange County Environmental Health
Eval Program: HW

ALISO TRANSMISSION (Continued) **S112866966**

Eval Source: CERS,

Eval General Type: Compliance Evaluation Inspection
Eval Date: 12-10-2013
Violations Found: No
Eval Type: Routine done by local agency
Eval Notes: Inspected perimeter of facility including the dumpster area. Permission to inspect and take necessary photos granted by Kent DeBord. Confirmed listed business owner. Hazardous waste emergency sticker completed and posted on site. Documentation for hazardous waste pickup reviewed on site. Hazardous waste properly stored and identified. No violations noted at this time.
Eval Division: Orange County Environmental Health
Eval Program: HW
Eval Source: CERS,

Eval General Type: Other/Unknown
Eval Date: 04-09-2014
Violations Found: No
Eval Type: Other, not routine, done by local agency
Eval Notes: Reviewed disclosure in esbmit. Having trouble printing out the map. Emailed issued to Michael P.
Eval Division: Orange County Environmental Health
Eval Program: HMRRP
Eval Source: CERS,

Eval General Type: Compliance Evaluation Inspection
Eval Date: 08-25-2020
Violations Found: No
Eval Type: Routine done by local agency
Eval Notes: Exit inspection conducted this date. Operator is in the midst of selling business and currently not operational. No hazardous waste observed onsite and most recent waste pickup occurred 6/11/2020. FACILITY TO BE INACTIVATED.
Eval Division: Orange County Environmental Health
Eval Program: HW
Eval Source: CERS,

Eval General Type: Compliance Evaluation Inspection
Eval Date: 09-13-2021
Violations Found: No
Eval Type: Routine done by local agency
Eval Notes: Super Service of Aliso Viejo 27802 Aliso Creek Rd., D140 Aliso Viejo, CA 92656 (949) 831-1525 On site to conduct new hazardous materials chemical inventory and business emergency plan inspection due to change of ownership that occurred in October 2020. Joe Robles granted consent to conduct inspection. I walked through the facility and inspected hazardous materials storage area in back corner of shop. Facility stores the following hazardous materials at disclosure threshold: - 55 gallons of new antifreeze - 55 gallons of waste antifreeze -120 gallons of ATF - 240 gallons of waste oil - 305 gallons of new oil Facility is required and has been notified to electronically submit the following documents within 30 days of this inspection by going to California Environmental Reporting System (CERS) at http//cers.calepa.ca.gov by using existing CERS ID#10540561: - Business Activities form - Owner/Operator Identification form - Hazardous Material Chemical [Truncated]

ALISO TRANSMISSION (Continued) **S112866966**

Eval Division: Orange County Environmental Health
Eval Program: HMRRP
Eval Source: CERS,

Eval General Type: Other/Unknown
Eval Date: 11-05-2014
Violations Found: No
Eval Type: Other, not routine, done by local agency
Eval Notes: Reviewed and accepted disclosure in e submit.
Eval Division: Orange County Environmental Health
Eval Program: HMRRP
Eval Source: CERS,

Eval General Type: Other/Unknown
Eval Date: 03-23-2018
Violations Found: No
Eval Type: Other, not routine, done by local agency
Eval Notes: 2018 HMBEP Annual Certification Approval. The following documents were received and ACCEPTED on CERS: Business Activities, Business Ownership Information, Chemical Inventory, Facility Site Map, Emergency Plan.
Eval Division: Orange County Environmental Health
Eval Program: HMRRP
Eval Source: CERS,

Eval General Type: Compliance Evaluation Inspection
Eval Date: 04-03-2018
Violations Found: No
Eval Type: Routine done by local agency
Eval Notes: report emailed to Kent Debord
Eval Division: Orange County Environmental Health
Eval Program: HW
Eval Source: CERS,

Eval General Type: Compliance Evaluation Inspection
Eval Date: 08-24-2023
Violations Found: No
Eval Type: Routine done by local agency
Eval Notes: On site to conduct a routine hazardous waste inspection. Andrew Bray provided consent to inspect. The facility generates hazardous waste (used oil, waste filters, used antifreeze) from automobile service activities. A perimeter walk was conducted. Municipal dumpsters are shared by other tenants and does not appear to contain any hazardous waste. Emergency response information is posted and employees are reported to be trained. Hazardous waste manifests were evadible and reviewed. No hazardous waste violations were observed on this date. Inspection report emailed to facility andrew.bray.ab@gmail.com
Eval Division: Orange County Environmental Health
Eval Program: HW
Eval Source: CERS,

Eval General Type: Compliance Evaluation Inspection
Eval Date: 08-25-2020
Violations Found: No
Eval Type: Routine done by local agency
Eval Notes: Exit inspection conducted this date. Operator is in the midst of selling business and currently not operational. No hazardous

ALISO TRANSMISSION (Continued) **S112866966**

materials observed onsite and most recent hazardous waste pickup occurred 6/11/2020. FACILITY TO BE INACTIVATED.

Eval Division: Orange County Environmental Health
Eval Program: HMRRP
Eval Source: CERS,

Eval General Type: Compliance Evaluation Inspection
Eval Date: 12-10-2013
Violations Found: No
Eval Type: Routine done by local agency
Eval Notes: On site for initial hazardous materials and business emergency plan inspection. Observed the facility and inspected hazardous materials storage. The following hazardous materials were observed in amounts that exceed the required disclosure quantities: - One 55 gallon drum of used radiator coolant - One 240 gallon tank of waste oil - Tank and drum of new oil This report serves as notice that the facility must submit the following documents electronically within 30 days of this report: - Business Emergency Plan - Hazardous Materials Chemical Inventory - Site Map The facility is responsible for identifying all hazardous materials, to include hazardous wastes, which are above the disclosure thresholds. If there is a change in the type or amount of chemicals that are maintained on site, please submit revised documents (electronically) within 30 days of the change. The E-Submit portal for electronic submittal can be located at [Truncated]

Eval Division: Orange County Environmental Health
Eval Program: HMRRP
Eval Source: CERS,

Eval General Type: Compliance Evaluation Inspection
Eval Date: 08-24-2023
Violations Found: No
Eval Type: Routine done by local agency
Eval Notes: On site for routine Hazardous Materials Business Plan (HMBP) inspection, Andrew Bray provided consent to inspect. Hazardous Materials disclosed in CERS (10540561) : waste oil, waste antifreeze, antifreeze, motor oil, , and atf, match what is reported on site. Employees are reported to be trained. Ch. 6.95, businesses that store and handle hazardous materials at or over reportable quantities (55 gal of a liquid, 500 lbs of a solid, 200 cubic ft of a compressed gas) must prepare and implement an HMBP. The facility is responsible for identifying all hazardous materials, including hazardous wastes, which are at or above disclosure thresholds. If there is a change in the type of amount of chemicals that are maintained on site, please submit revised documents (electronically though CERS) within 30 days of change. The HMBP must be submitted online through the California Environmental Reporting System (CERS) by March 1st of every year. Inspection report emailed to andrew.bray.ab@gmail.com

Eval Division: Orange County Environmental Health
Eval Program: HMRRP
Eval Source: CERS,

Eval General Type: Compliance Evaluation Inspection
Eval Date: 03-10-2015
Violations Found: No
Eval Type: Routine done by local agency
Eval Notes: On site for a routine inspection. Walked facility with the latest site map disclosed in e submit. Site map is accurate as to the actual

ALISO TRANSMISSION (Continued) **S112866966**

locations of the disclosed items. Per Kent Debord, BEP training is given verbally to the one employee at this facility. Please address the following: Site map was missing locations for any fire extinquishers. Add location for any emergency response equipment to the map (spill kit/absorbent). The new oil tank has a capacity of approximately 200 gallons. If there will ever be 55 gallons or more stored in this tank, new oil will need to be added to the chemical disclosure. Currently appoximately 30 gallons in the tank.

Eval Division: Orange County Environmental Health
Eval Program: HMRRP
Eval Source: CERS,

Affiliation:

Affiliation Type Desc: Environmental Contact
Entity Name: ANDREW BRAY
Entity Title: Not reported
Affiliation Address: 7861 Abagail Rd.
Affiliation City: Jurupa Valley
Affiliation State: CA
Affiliation Country: Not reported
Affiliation Zip: 92509
Affiliation Phone: ,

Affiliation Type Desc: Legal Owner
Entity Name: ANDREW BRAY
Entity Title: Not reported
Affiliation Address: 7861 Abagail Rd.
Affiliation City: Jurupa Valley
Affiliation State: CA
Affiliation Country: United States
Affiliation Zip: 92509
Affiliation Phone: (714) 866-9895,

Affiliation Type Desc: Document Preparer
Entity Name: Andrew Bray
Entity Title: Not reported
Affiliation Address: Not reported
Affiliation City: Not reported
Affiliation State: Not reported
Affiliation Country: Not reported
Affiliation Zip: Not reported
Affiliation Phone: ,

Affiliation Type Desc: Operator
Entity Name: ANDREW BRAY
Entity Title: Not reported
Affiliation Address: Not reported
Affiliation City: Not reported
Affiliation State: Not reported
Affiliation Country: Not reported
Affiliation Zip: Not reported
Affiliation Phone: (714) 866-9895,

Affiliation Type Desc: CUPA District
Entity Name: Orange County Env Health
Entity Title: Not reported
Affiliation Address: 1241 East Dyer RoadSuite 120

ALISO TRANSMISSION (Continued) **S112866966**

Affiliation City:	Santa Ana
Affiliation State:	CA
Affiliation Country:	Not reported
Affiliation Zip:	92705-5611
Affiliation Phone:	(714) 433-6406,
Affiliation Type Desc:	Facility Mailing Address
Entity Name:	Mailing Address
Entity Title:	Not reported
Affiliation Address:	27802 Aliso Creek Rd suite d-140
Affiliation City:	Aliso Viejo
Affiliation State:	CA
Affiliation Country:	Not reported
Affiliation Zip:	92656
Affiliation Phone:	,
Affiliation Type Desc:	Identification Signer
Entity Name:	ANDREW BRAY
Entity Title:	Owner
Affiliation Address:	Not reported
Affiliation City:	Not reported
Affiliation State:	Not reported
Affiliation Country:	Not reported
Affiliation Zip:	Not reported
Affiliation Phone:	,
Affiliation Type Desc:	Parent Corporation
Entity Name:	PLACENTIA SUPER SERVICE
Entity Title:	Not reported
Affiliation Address:	Not reported
Affiliation City:	Not reported
Affiliation State:	Not reported
Affiliation Country:	Not reported
Affiliation Zip:	Not reported
Affiliation Phone:	,
Affiliation Type Desc:	Property Owner
Entity Name:	The Abbey Company
Entity Title:	Not reported
Affiliation Address:	12447 Lewis St #203
Affiliation City:	Garden Grove
Affiliation State:	CA
Affiliation Country:	United States
Affiliation Zip:	92840
Affiliation Phone:	(562) 435-2100,

C29 **BAW LLC DBA TRUSTED TIRE & SERVICE** **RCRA NonGen / NLR** **1024874422**
SE **27802 ALISO CREEK RD STE D150** **CAL000443078**
1/8-1/4 **ALISO VIEJO, CA 92656**
0.163 mi.
859 ft. **Site 10 of 29 in cluster C**

Relative: RCRA Listings:
Lower

Date Form Received by Agency:	20190205
Handler Name:	Baw Llc Dba Trusted Tire & Service
Handler Address:	27802 ALISO CREEK RD STE D150
Handler City,State,Zip:	ALISO VIEJO, CA 92656

Actual:
297 ft.

BAW LLC DBA TRUSTED TIRE & SERVICE (Continued) **1024874422**

EPA ID:	CAL000443078
Contact Name:	CHRISTOPHER TAYLOR
Contact Address:	143 S MAIN ST
Contact City,State,Zip:	ORANGE, CA 92868
Contact Telephone:	714-532-1331
Contact Fax:	877-522-8209
Contact Email:	CHRIS@TRUSTEDTIRE.COM
Contact Title:	Not reported
EPA Region:	09
Land Type:	Not reported
Federal Waste Generator Description:	Not a generator, verified
Non-Notifier:	Not reported
Biennial Report Cycle:	Not reported
Accessibility:	Not reported
Active Site Indicator:	Handler Activities
State District Owner:	Not reported
State District:	Not reported
Mailing Address:	143 S MAIN ST
Mailing City,State,Zip:	ORANGE, CA 92868
Owner Name:	Bradley Wayne
Owner Type:	Other
Operator Name:	Christopher Taylor
Operator Type:	Other
Short-Term Generator Activity:	No
Importer Activity:	No
Mixed Waste Generator:	No
Transporter Activity:	No
Transfer Facility Activity:	No
Recycler Activity with Storage:	No
Small Quantity On-Site Burner Exemption:	No
Smelting Melting and Refining Furnace Exemption:	No
Underground Injection Control:	No
Off-Site Waste Receipt:	No
Universal Waste Indicator:	Yes
Universal Waste Destination Facility:	Yes
Federal Universal Waste:	No
Active Site State-Reg Handler:	---
Federal Facility Indicator:	Not reported
Hazardous Secondary Material Indicator:	N
Sub-Part K Indicator:	Not reported
2018 GPRA Permit Baseline:	Not on the Baseline
2018 GPRA Renewals Baseline:	Not on the Baseline
202 GPRA Corrective Action Baseline:	No
Subject to Corrective Action Universe:	No
Non-TSDFs Where RCRA CA has Been Imposed Universe:	No
Corrective Action Priority Ranking:	No NCAPS ranking
Environmental Control Indicator:	No
Institutional Control Indicator:	No
Human Exposure Controls Indicator:	N/A
Groundwater Controls Indicator:	N/A
Significant Non-Complier Universe:	No
Unaddressed Significant Non-Complier Universe:	No
Addressed Significant Non-Complier Universe:	No
Significant Non-Complier With a Compliance Schedule Universe:	No
Financial Assurance Required:	Not reported
Handler Date of Last Change:	20190222
Recognized Trader-Importer:	No

BAW LLC DBA TRUSTED TIRE & SERVICE (Continued) **1024874422**

Recognized Trader-Exporter:	No
Importer of Spent Lead Acid Batteries:	No
Exporter of Spent Lead Acid Batteries:	No
Recycler Activity Without Storage:	No
Manifest Broker:	No
Sub-Part P Indicator:	No

Handler - Owner Operator:

Owner/Operator Indicator:	Operator
Owner/Operator Name: CHRISTOPHER TAYLOR	
Legal Status:	Other
Date Became Current:	Not reported
Date Ended Current:	Not reported
Owner/Operator Address:	143 S MAIN ST
Owner/Operator City,State,Zip:	ORANGE, CA 92868
Owner/Operator Telephone:	714-532-1331
Owner/Operator Telephone Ext:	Not reported
Owner/Operator Fax:	Not reported
Owner/Operator Email:	Not reported

Owner/Operator Indicator:	Owner
Owner/Operator Name: BRADLEY WAYNE	
Legal Status:	Other
Date Became Current:	Not reported
Date Ended Current:	Not reported
Owner/Operator Address:	143 S MAIN ST
Owner/Operator City,State,Zip:	ORANGE, CA 92868
Owner/Operator Telephone:	714-532-1331
Owner/Operator Telephone Ext:	Not reported
Owner/Operator Fax:	Not reported
Owner/Operator Email:	Not reported

Historic Generators:

Receive Date:	20190205
Handler Name:	BAW LLC DBA TRUSTED TIRE & SERVICE
Federal Waste Generator Description:	Not a generator, verified
State District Owner:	Not reported
Large Quantity Handler of Universal Waste:	No
Recognized Trader Importer:	No
Recognized Trader Exporter:	No
Spent Lead Acid Battery Importer:	No
Spent Lead Acid Battery Exporter:	No
Current Record:	Yes
Non Storage Recycler Activity:	Not reported
Electronic Manifest Broker:	Not reported

List of NAICS Codes and Descriptions:

NAICS Code:	811111
NAICS Description:	GENERAL AUTOMOTIVE REPAIR

Facility Has Received Notices of Violations:

Violations:	No Violations Found

BAW LLC DBA TRUSTED TIRE & SERVICE (Continued) **1024874422**

Evaluation Action Summary:
Evaluations: No Evaluations Found

C30
SE
1/8-1/4
0.163 mi.
859 ft.

ALISO VIEJO AUTO SERVICE CENTER INC
27802 ALISO CREEK RD STE D110
ALISO VIEJO, CA 92656

RCRA NonGen / NLR **1024817208**
CAL000320715

Site 11 of 29 in cluster C

Relative:
Lower

Actual:
297 ft.

RCRA Listings:

Date Form Received by Agency:	20070614
Handler Name:	Aliso Viejo Auto Service Center Inc
Handler Address:	27802 ALISO CREEK RD STE D110
Handler City,State,Zip:	ALISO VIEJO, CA 92656
EPA ID:	CAL000320715
Contact Name:	SHANE PORTNOFF
Contact Address:	27802 ALISO CREEK RD STE D110
Contact City,State,Zip:	ALISO VIEJO, CA 92656
Contact Telephone:	949-362-1961
Contact Fax:	949-425-9560
Contact Email:	SHANE@ALISOVIEJOAUTOSERVICE.COM
Contact Title:	Not reported
EPA Region:	09
Land Type:	Not reported
Federal Waste Generator Description:	Not a generator, verified
Non-Notifier:	Not reported
Biennial Report Cycle:	Not reported
Accessibility:	Not reported
Active Site Indicator:	Handler Activities
State District Owner:	Not reported
State District:	Not reported
Mailing Address:	27802 ALISO CREEK RD STE D110
Mailing City,State,Zip:	ALISO VIEJO, CA 92656-0000
Owner Name:	Shane Portnoff
Owner Type:	Other
Operator Name:	Shane Portnoff
Operator Type:	Other
Short-Term Generator Activity:	No
Importer Activity:	No
Mixed Waste Generator:	No
Transporter Activity:	No
Transfer Facility Activity:	No
Recycler Activity with Storage:	No
Small Quantity On-Site Burner Exemption:	No
Smelting Melting and Refining Furnace Exemption:	No
Underground Injection Control:	No
Off-Site Waste Receipt:	No
Universal Waste Indicator:	Yes
Universal Waste Destination Facility:	Yes
Federal Universal Waste:	No
Active Site State-Reg Handler:	---
Federal Facility Indicator:	Not reported
Hazardous Secondary Material Indicator:	N
Sub-Part K Indicator:	Not reported
2018 GPRA Permit Baseline:	Not on the Baseline
2018 GPRA Renewals Baseline:	Not on the Baseline

ALISO VIEJO AUTO SERVICE CENTER INC (Continued) **1024817208**

202 GPRA Corrective Action Baseline:	No
Subject to Corrective Action Universe:	No
Non-TSDFs Where RCRA CA has Been Imposed Universe:	No
Corrective Action Priority Ranking:	No NCAPS ranking
Environmental Control Indicator:	No
Institutional Control Indicator:	No
Human Exposure Controls Indicator:	N/A
Groundwater Controls Indicator:	N/A
Significant Non-Complier Universe:	No
Unaddressed Significant Non-Complier Universe:	No
Addressed Significant Non-Complier Universe:	No
Significant Non-Complier With a Compliance Schedule Universe:	No
Financial Assurance Required:	Not reported
Handler Date of Last Change:	20180905
Recognized Trader-Importer:	No
Recognized Trader-Exporter:	No
Importer of Spent Lead Acid Batteries:	No
Exporter of Spent Lead Acid Batteries:	No
Recycler Activity Without Storage:	No
Manifest Broker:	No
Sub-Part P Indicator:	No

Handler - Owner Operator:

Owner/Operator Indicator:	Owner
Owner/Operator Name: SHANE PORTNOFF	
Legal Status:	Other
Date Became Current:	Not reported
Date Ended Current:	Not reported
Owner/Operator Address:	27802 ALISO CREEK RD STE D110
Owner/Operator City,State,Zip:	ALISO VIEJO, CA 92656-0000
Owner/Operator Telephone:	949-362-1961
Owner/Operator Telephone Ext:	Not reported
Owner/Operator Fax:	Not reported
Owner/Operator Email:	Not reported

Owner/Operator Indicator:	Operator
Owner/Operator Name: SHANE PORTNOFF	
Legal Status:	Other
Date Became Current:	Not reported
Date Ended Current:	Not reported
Owner/Operator Address:	27802 ALISO CREEK RD STE D110
Owner/Operator City,State,Zip:	ALISO VIEJO, CA 92656
Owner/Operator Telephone:	949-362-1961
Owner/Operator Telephone Ext:	Not reported
Owner/Operator Fax:	Not reported
Owner/Operator Email:	Not reported

Historic Generators:

Receive Date:	20070614
Handler Name:	ALISO VIEJO AUTO SERVICE CENTER INC
Federal Waste Generator Description:	Not a generator, verified
State District Owner:	Not reported
Large Quantity Handler of Universal Waste:	No
Recognized Trader Importer:	No
Recognized Trader Exporter:	No

ALISO VIEJO AUTO SERVICE CENTER INC (Continued) **1024817208**

Spent Lead Acid Battery Importer: No
Spent Lead Acid Battery Exporter: No
Current Record: Yes
Non Storage Recycler Activity: Not reported
Electronic Manifest Broker: Not reported

List of NAICS Codes and Descriptions:
NAICS Code: 811111
NAICS Description: GENERAL AUTOMOTIVE REPAIR

Facility Has Received Notices of Violations:
Violations: No Violations Found

Evaluation Action Summary:
Evaluations: No Evaluations Found

C31 **MISSION AUTO SERVICE** **CERS HAZ WASTE** **S125424318**
SE **27802 ALISO CREEK RD STE D-120** **CERS** **N/A**
1/8-1/4 **ALISO VIEJO, CA 92656**
0.163 mi.
859 ft. **Site 12 of 29 in cluster C**

Relative:
Lower

Actual:
297 ft.

CERS HAZ WASTE:
Name: MISSION AUTO SERVICE
Address: 27802 ALISO CREEK RD STE D-120
City,State,Zip: ALISO VIEJO, CA 92656
Site ID: 429609
CERS ID: 10568056
CERS Description: Hazardous Waste Generator

CERS:
Name: MISSION AUTO SERVICE
Address: 27802 ALISO CREEK RD STE D-120
City,State,Zip: ALISO VIEJO, CA 92656
Site ID: 429609
CERS ID: 10568056
CERS Description: Chemical Storage Facilities

Violations:
Site ID: 429609
Site Name: MISSION AUTO SERVICE
Violation Date: 08-31-2021
Citation: HSC 6.95 25505(a)(4) - California Health and Safety Code, Chapter 6.95, Section(s) 25505(a)(4)
Violation Description: Failure to provide initial and annual training to all employees in safety procedures in the event of a release or threatened release of a hazardous material or failure to document and maintain training records for a minimum of three years.
Violation Notes: Returned to compliance on 05/23/2023. Training in hazardous materials management has not been provided for employees. Training that includes safety procedures in the event of a release or threatened release of hazardous materials, must be conducted within 30 days of this inspection and records be submitted to this agency.
Violation Division: Orange County Environmental Health
Violation Program: HMRRP

MISSION AUTO SERVICE (Continued) **S125424318**

Violation Source: CERS,

Site ID: 429609
Site Name: MISSION AUTO SERVICE
Violation Date: 08-31-2021
Citation: 22 CCR 12 66262.34(f) - California Code of Regulations, Title 22, Chapter 12, Section(s) 66262.34(f)
Violation Description: Failure to properly label hazardous waste accumulation containers and portable tanks with the following requirements: "Hazardous Waste", name and address of the generator, physical and chemical characteristics of the Hazardous Waste, and starting accumulation date.
Violation Notes: Returned to compliance on 08/31/2021. Labels on containers storing hazardous waste were either faded and/or not legible. All hazardous waste containers were labeled during inspection and this violation was corrected.
Violation Division: Orange County Environmental Health
Violation Program: HW
Violation Source: CERS,

Site ID: 429609
Site Name: MISSION AUTO SERVICE
Violation Date: 04-03-2014
Citation: HSC 6.95 25504(a) - California Health and Safety Code, Chapter 6.95, Section(s) 25504(a)
Violation Description: Failure to complete and/or submit hazardous material inventory forms for all reportable hazardous materials on site.
Violation Notes: Not reported
Violation Division: Orange County Environmental Health
Violation Program: HMRRP
Violation Source: CERS,

Site ID: 429609
Site Name: MISSION AUTO SERVICE
Violation Date: 08-31-2021
Citation: HSC 6.95 25508.2 - California Health and Safety Code, Chapter 6.95, Section(s) 25508.2
Violation Description: Failure to annually review and electronically certify that the business plan is complete and accurate on or before the annual due date.
Violation Notes: Returned to compliance on 05/23/2023. Please be advised that Hazardous Materials Business Plan (HMBP) must be certified annually by March 1st of every year. HMBP for this facility have not been reviewed annually and electronically certified that they are complete, accurate, and up-to-date. HMBP documents must be electronically certified within 30 days of this inspection by going to California Environmental Reporting System (CERS) at https://cers.calepa.ca.gov/
Violation Division: Orange County Environmental Health
Violation Program: HMRRP
Violation Source: CERS,

Site ID: 429609
Site Name: MISSION AUTO SERVICE
Violation Date: 05-05-2023
Citation: HSC 6.95 25508(a)(1) - California Health and Safety Code, Chapter 6.95, Section(s) 25508(a)(1)
Violation Description: Failure to complete and electronically submit a business plan when

MISSION AUTO SERVICE (Continued) **S125424318**

storing/handling a hazardous material at or above reportable quantities.
Violation Notes: To date facility has not reviewed and submitted the Hazardous Materials Business Plan through the California Environmental Reporting System (CERS) for 2023 which was due March 1st. The last submittal was on 11/17/2017.
Violation Division: Orange County Environmental Health
Violation Program: HMRRP
Violation Source: CERS,

Site ID: 429609
Site Name: MISSION AUTO SERVICE
Violation Date: 04-03-2014
Citation: HSC 6.95 25505(a) - California Health and Safety Code, Chapter 6.95, Section(s) 25505(a)
Violation Description: Owner/Operator failed to complete and/or submit a Hazardous Materials Business Plan when storing hazardous materials at or above the thresholds quantities of 55 gallons/500 lbs/200 cubic feet.
Violation Notes: Not reported
Violation Division: Orange County Environmental Health
Violation Program: HMRRP
Violation Source: CERS,

Evaluation:
Eval General Type: Compliance Evaluation Inspection
Eval Date: 05-05-2023
Violations Found: Yes
Eval Type: Routine done by local agency
Eval Notes: On site for routine Hazardous Materials Business Plan (HMBP) inspection. Robert Pfeil, President provided consent to inspect. Hazardous Materials disclosed in CERS (10568056) match what is reported on site. Employees are reported to be trained. Hazardous Materials disclosed in CERS match what is reported on site. Per California Health & Safety Code Ch. 6.95, businesses that store and handle hazardous materials at or over reportable quantities (55 gal of a liquid, 500 lbs of a solid, 200 cubic ft of a compressed gas) must prepare and implement an HMBP. The facility is responsible for identifying all hazardous materials, including hazardous wastes, which are at or above disclosure thresholds. If there is a change in the type of amount of chemicals that are maintained on site, please submit revised documents (electronically though CERS) within 30 days of change. The HMBP must be submitted online through the California Environmental Reporting System (CERS) by March 1st of every year. In
Eval Division: Orange County Environmental Health
Eval Program: HMRRP
Eval Source: CERS,

Eval General Type: Other/Unknown
Eval Date: 08-07-2015
Violations Found: No
Eval Type: Other, not routine, done by local agency
Eval Notes: Not reported
Eval Division: Orange County Environmental Health
Eval Program: HMRRP
Eval Source: CERS,

Eval General Type: Compliance Evaluation Inspection

MISSION AUTO SERVICE (Continued) **S125424318**

Eval Date: 10-30-2014
Violations Found: No
Eval Type: Routine done by local agency
Eval Notes: No electronic submittal on either portal as of this date. On site for initial hazardous materials and business emergency plan inspection. Observed the facility and inspected hazardous materials storage. The following hazardous materials were observed in amounts that exceed the required disclosure quantities: - One 55 gallon drum of ATF - One 55 gallon drum of new coolant - One 55 gallon drum of waste coolant - One 480 gallon AST of waste oil - Over 55 gallons of new motor oil * There are also three small compressed gas cylinders of oxygen, acetylene and argon/CO2 on site. Determine the capacity of these cylinders. Any cylinder that contains 200 cubic feet of gas will need to be disclosed. This report serves as notice that the facility must submit the following documents electronically within 30 days of this report: - Business Emergency Plan - Hazardous Materials Chemical Inventory - Site Map The facility is responsible for identifying all [Truncated]
Eval Division: Orange County Environmental Health
Eval Program: HMRRP
Eval Source: CERS,

Eval General Type: Other/Unknown
Eval Date: 02-05-2018
Violations Found: No
Eval Type: Other, not routine, done by local agency
Eval Notes: Review return letter for haz mat disclosure annual. They are at the location still, emailed copy of the letter.
Eval Division: Orange County Environmental Health
Eval Program: HMRRP
Eval Source: CERS,

Eval General Type: Other/Unknown
Eval Date: 02-23-2015
Violations Found: No
Eval Type: Other, not routine, done by local agency
Eval Notes: esubmit and CERS review
Eval Division: Orange County Environmental Health
Eval Program: HMRRP
Eval Source: CERS,

Eval General Type: Compliance Evaluation Inspection
Eval Date: 08-31-2021
Violations Found: Yes
Eval Type: Routine done by local agency
Eval Notes: On site to conduct routine hazardous waste inspection. Robert Pfeil granted consent to conduct inspection. I walked through facility, perimeter and inspected hazardous waste storage area in back corner of shop. I did not observe any hazardous waste in trash cans throughout facility. Waste oil is stored in an aboveground tank that is kept closed and labeled. Waste antifreeze (1), used oil filters/Metal (1l) and used oil filters/Paper (1) drums are stored closed with faded and/or not illegible labels. All hazardous waste containers were labeled during inspection. Manifests were reviewed. An Emergency Response Notification & Contingency Plan card was provided to be filled out and posted.
Eval Division: Orange County Environmental Health

MISSION AUTO SERVICE (Continued) **S125424318**

Eval Program: HW
Eval Source: CERS,

Eval General Type: Compliance Evaluation Inspection
Eval Date: 10-16-2013
Violations Found: No
Eval Type: Routine done by local agency
Eval Notes: Inspected perimeter of facility including the dumpster area. Permission to inspect and take necessary photos granted by Robert Pfeil. Documentation for hazardous waste pickup reviewed on site. Hazardous waste properly stored and identified. Hazardous waste emergency response sticker completed and posted on site No violations noted at this time.
Eval Division: Orange County Environmental Health
Eval Program: HW
Eval Source: CERS,

Eval General Type: Other/Unknown
Eval Date: 10-16-2013
Violations Found: No
Eval Type: Other, not routine, done by local agency
Eval Notes: On site for initial hazardous materials and business emergency plan inspection. Consent to enter, inspect, and take photographs was granted bY Robert Pfeil. Observed the facility and inspected hazardous materials storage. The following hazardous materials were observed in amounts that exceed the required disclosure quantities: - Two 55 gallon drums of new radiator coolant - One 55 gallon drum of waste coolant - One 480 gallon tank of used oil - One 240 gallon tank of new oil This report serves as notice that the facility must submit the following documents electronically within 30 days of this report: - Business Emergency Plan - Hazardous Materials Chemical Inventory - Site Map The facility is responsible for identifying all hazardous materials, to include hazardous wastes, which are above the disclosure thresholds. If there is a change in the type or amount of chemicals that are maintained on site, please submit revised documents (electronically) [Truncated]
Eval Division: Orange County Environmental Health
Eval Program: HMRRP
Eval Source: CERS,

Eval General Type: Compliance Evaluation Inspection
Eval Date: 11-30-2017
Violations Found: No
Eval Type: Routine done by local agency
Eval Notes: Inspection emailed to Robert Pfeil, owner.
Eval Division: Orange County Environmental Health
Eval Program: HW
Eval Source: CERS,

Eval General Type: Other/Unknown
Eval Date: 04-03-2014
Violations Found: Yes
Eval Type: Other, not routine, done by local agency
Eval Notes: Orange County Environmental Health as the Certified Unified Program Agency (OC CUPA) is the administrating agency for the Hazardous Materials Disclosure and Business Emergency Plan programs (HMD/BEP) previously administered by the Orange County Fire Authority. During

MISSION AUTO SERVICE (Continued) **S125424318**

the months of August and December of 2013, the OC CUPA sent out letters to regulated businesses requesting them to electronically submit their HMD/BEP forms. Electronic submission of these forms is a legal requirement. Failure to submit HMD/BEP forms is in violation of the California Health & Safety Code Chapter 6.95. According to our records there is no electronic submission for this facility. Please go to www.esubmit.ocgov.com to request a user name and password and submit your HMD/BEP forms within the next 30 days. Businesses may also submit forms via the California Environmental Reporting System. Please verify that all owner information that is pre populated on the E-Submit Portal is still [Truncated]

Eval Division: Orange County Environmental Health
Eval Program: HMRRP
Eval Source: CERS,

Eval General Type: Compliance Evaluation Inspection
Eval Date: 05-05-2023
Violations Found: No
Eval Type: Routine done by local agency
Eval Notes: On site to conduct a routine hazardous waste inspection. Robert Pfeil, President, provided consent to inspect. The facility generates hazardous waste (used oil, waste filters, used antifreeze) from automobile service activities. A perimeter walk was conducted. Municipal dumpsters are shared by other tenants and does not appear to contain any hazardous waste. Emergency response information is posted and employees are reported to be trained. Hazardous waste manifests were evadible and reviewed. No hazardous waste violations were observed on this date. Inspection report emailed to facility missionautoservice926565@gmail.com

Eval Division: Orange County Environmental Health
Eval Program: HW
Eval Source: CERS,

Eval General Type: Other/Unknown
Eval Date: 12-10-2021
Violations Found: No
Eval Type: Other, not routine, done by local agency
Eval Notes: On site to conduct follow up inspection to discuss and correct the following outstanding violations cited during routine inspection conducted on 8/31/21: - Violation I239 regarding failure to provide hazardous materials training for employees. Mr. Pfeil stated that training was provided. However, violation cannot be corrected since training records are not available on site. - Violation I463 regarding failure to annually review and electronically certify that Hazardous Materials Business Plan (HMBP) is complete, accurate and up-to date. Violation cannot be corrected since documents have not been submitted to CERS. Mr. Pfeil requested that copy of routine inspection report dated 8/31/21 be emailed to him again so he can comply with violations. Violations must be complied with by 12/27/21 to avoid further enforcement action. Please be advised that second or subsequent re-inspections may be conducted at an hourly rate. Please refer to HCA Environmental Health [Truncated]

Eval Division: Orange County Environmental Health
Eval Program: HMRRP
Eval Source: CERS,

Eval General Type: Compliance Evaluation Inspection

MISSION AUTO SERVICE (Continued) **S125424318**

Eval Date: 08-31-2021
Violations Found: Yes
Eval Type: Routine done by local agency
Eval Notes: On site to conduct hazardous materials chemical inventory and business emergency plan inspection. Robert Pfeil granted consent to conduct inspection. I walked through facility and inspected hazardous material storage areas in back corner of shop. There has been no changes in types and/or volumes of the hazardous material stored on site since last inspection or previous reporting period. Facility stores the following hazardous materials at disclosure threshold: - 55 gallons new antifreeze - 55 gallons waste antifreeze - 480 gallons of waste oil Training in hazardous materials management has not been provided for employees. Training that includes safety procedures in the event of a release or threatened release of hazardous materials, must be conducted within 30 days of this inspection and records be submitted to this agency. An Emergency Response Notification & Contingency Plan card was provided to be filled out and posted. Please be advised that [Truncated]
Eval Division: Orange County Environmental Health
Eval Program: HMRRP
Eval Source: CERS,

Eval General Type: Compliance Evaluation Inspection
Eval Date: 10-30-2014
Violations Found: No
Eval Type: Routine done by local agency
Eval Notes: Inspected perimeter of facility including the dumpster area. Permission to inspect and take necessary photos granted by Joe Caro. Hazardous waste properly stored and identified. Documentation for hazardous waste pickup reviewed on site. Hazardous waste emergency response sticker completed and posted on site. No violations noted at this time.
Eval Division: Orange County Environmental Health
Eval Program: HW
Eval Source: CERS,

Eval General Type: Compliance Evaluation Inspection
Eval Date: 11-30-2017
Violations Found: No
Eval Type: Routine done by local agency
Eval Notes: Inspection emailed to Robert Pfeil, owner. CERS submittal completed/submitted and accepted while onsite
Eval Division: Orange County Environmental Health
Eval Program: HMRRP
Eval Source: CERS,

Enforcement Action:
Site ID: 429609
Site Name: MISSION AUTO SERVICE
Site Address: 27802 ALISO CREEK RD STE D-120
Site City: ALISO VIEJO
Site Zip: 92656
Enf Action Date: 08-07-2015
Enf Action Type: Notice of Violation (Unified Program)
Enf Action Description: Notice of Violation Issued by the Inspector at the Time of Inspection
Enf Action Notes: Failure to Electronically Submit HMD/BEP.
Enf Action Division: Orange County Environmental Health

MISSION AUTO SERVICE (Continued) **S125424318**

Enf Action Program: UNSPEC
Enf Action Source: CERS,

Affiliation:

Affiliation Type Desc: Legal Owner
Entity Name: Shetland Management LLC
Entity Title: Not reported
Affiliation Address: 27802 ALISO CREEK RD STE D-120
Affiliation City: ALISO VIEJO
Affiliation State: CA
Affiliation Country: United States
Affiliation Zip: 92656
Affiliation Phone: (949) 360-0775,

Affiliation Type Desc: Operator
Entity Name: Robert Pfeil
Entity Title: Not reported
Affiliation Address: Not reported
Affiliation City: Not reported
Affiliation State: Not reported
Affiliation Country: Not reported
Affiliation Zip: Not reported
Affiliation Phone: (714) 272-3810,

Affiliation Type Desc: Document Preparer
Entity Name: ROBERT PFEIL
Entity Title: Not reported
Affiliation Address: Not reported
Affiliation City: Not reported
Affiliation State: Not reported
Affiliation Country: Not reported
Affiliation Zip: Not reported
Affiliation Phone: ,

Affiliation Type Desc: CUPA District
Entity Name: Orange County Env Health
Entity Title: Not reported
Affiliation Address: 1241 East Dyer RoadSuite 120
Affiliation City: Santa Ana
Affiliation State: CA
Affiliation Country: Not reported
Affiliation Zip: 92705-5611
Affiliation Phone: (714) 433-6406,

Affiliation Type Desc: Environmental Contact
Entity Name: Robert Pfeil
Entity Title: Not reported
Affiliation Address: 27802 ALISO CREEK RD STE D-120
Affiliation City: ALISO VIEJO
Affiliation State: CA
Affiliation Country: Not reported
Affiliation Zip: 92656
Affiliation Phone: ,

Affiliation Type Desc: Facility Mailing Address
Entity Name: Mailing Address
Entity Title: Not reported

MISSION AUTO SERVICE (Continued) **S125424318**

Affiliation Address:	27802 ALISO CREEK RD STE D-120
Affiliation City:	ALISO VIEJO
Affiliation State:	CA
Affiliation Country:	Not reported
Affiliation Zip:	92656
Affiliation Phone:	,
Affiliation Type Desc:	Identification Signer
Entity Name:	ROBERT PFEIL
Entity Title:	Not reported
Affiliation Address:	Not reported
Affiliation City:	Not reported
Affiliation State:	Not reported
Affiliation Country:	Not reported
Affiliation Zip:	Not reported
Affiliation Phone:	,
Affiliation Type Desc:	Parent Corporation
Entity Name:	Mission Auto Service
Entity Title:	Not reported
Affiliation Address:	Not reported
Affiliation City:	Not reported
Affiliation State:	Not reported
Affiliation Country:	Not reported
Affiliation Zip:	Not reported
Affiliation Phone:	,

C32 **MAJCO LLC/BIG BRAND TIRE & SERVICE** **RCRA NonGen / NLR** **1027092413**
SE **27802 ALISO CREEK RD STE D150** **CAL000465947**
1/8-1/4 **ALISO VIEJO, CA 92656**
0.163 mi.
859 ft. **Site 13 of 29 in cluster C**

Relative:
Lower

Actual:
297 ft.

RCRA Listings:

Date Form Received by Agency:	20211005
Handler Name:	Majco Llc/Big Brand Tire & Service
Handler Address:	27802 ALISO CREEK RD STE D150
Handler City,State,Zip:	ALISO VIEJO, CA 92656
EPA ID:	CAL000465947
Contact Name:	MATT ECKMAN
Contact Address:	14401 PRINCETON AVE
Contact City,State,Zip:	MOORPARK, CA 93021
Contact Telephone:	805-760-7511
Contact Fax:	Not reported
Contact Email:	MATT@BIGBRANDTIRE.COM
Contact Title:	Not reported
EPA Region:	09
Land Type:	Not reported
Federal Waste Generator Description:	Not a generator, verified
Non-Notifier:	Not reported
Biennial Report Cycle:	Not reported
Accessibility:	Not reported
Active Site Indicator:	Not reported
State District Owner:	Not reported
State District:	Not reported
Mailing Address:	14401 PRINCETON AVE
Mailing City,State,Zip:	MOORPARK, CA 93021

MAJCO LLC/BIG BRAND TIRE & SERVICE (Continued) **1027092413**

Owner Name:	Majco Llc
Owner Type:	Other
Operator Name:	Matt Eckman
Operator Type:	Other
Short-Term Generator Activity:	No
Importer Activity:	No
Mixed Waste Generator:	No
Transporter Activity:	No
Transfer Facility Activity:	No
Recycler Activity with Storage:	No
Small Quantity On-Site Burner Exemption:	No
Smelting Melting and Refining Furnace Exemption:	No
Underground Injection Control:	No
Off-Site Waste Receipt:	No
Universal Waste Indicator:	No
Universal Waste Destination Facility:	No
Federal Universal Waste:	No
Active Site State-Reg Handler:	---
Federal Facility Indicator:	Not reported
Hazardous Secondary Material Indicator:	N
Sub-Part K Indicator:	Not reported
2018 GPRA Permit Baseline:	Not on the Baseline
2018 GPRA Renewals Baseline:	Not on the Baseline
202 GPRA Corrective Action Baseline:	No
Subject to Corrective Action Universe:	No
Non-TSDFs Where RCRA CA has Been Imposed Universe:	No
Corrective Action Priority Ranking:	No NCAPS ranking
Environmental Control Indicator:	No
Institutional Control Indicator:	No
Human Exposure Controls Indicator:	N/A
Groundwater Controls Indicator:	N/A
Significant Non-Complier Universe:	No
Unaddressed Significant Non-Complier Universe:	No
Addressed Significant Non-Complier Universe:	No
Significant Non-Complier With a Compliance Schedule Universe:	No
Financial Assurance Required:	Not reported
Handler Date of Last Change:	20211011
Recognized Trader-Importer:	No
Recognized Trader-Exporter:	No
Importer of Spent Lead Acid Batteries:	No
Exporter of Spent Lead Acid Batteries:	No
Recycler Activity Without Storage:	No
Manifest Broker:	No
Sub-Part P Indicator:	No

Handler - Owner Operator:

Owner/Operator Indicator:	Owner
Owner/Operator Name: MAJCO LLC	
Legal Status:	Other
Date Became Current:	Not reported
Date Ended Current:	Not reported
Owner/Operator Address:	14401 PRINCETON AVE
Owner/Operator City,State,Zip:	MOORPARK, CA 93021
Owner/Operator Telephone:	805-388-0223
Owner/Operator Telephone Ext:	Not reported
Owner/Operator Fax:	Not reported

MAJCO LLC/BIG BRAND TIRE & SERVICE (Continued) **1027092413**

Owner/Operator Email: Not reported

Owner/Operator Indicator: Operator
Owner/Operator Name: MATT ECKMAN
Legal Status: Other
Date Became Current: Not reported
Date Ended Current: Not reported
Owner/Operator Address: 14401 PRINCETON AVE
Owner/Operator City,State,Zip: MOORPARK, CA 93021
Owner/Operator Telephone: 805-760-7511
Owner/Operator Telephone Ext: Not reported
Owner/Operator Fax: Not reported
Owner/Operator Email: Not reported

Historic Generators:
Receive Date: 20211005
Handler Name: MAJCO LLC/BIG BRAND TIRE & SERVICE
Federal Waste Generator Description: Not a generator, verified
State District Owner: Not reported
Large Quantity Handler of Universal Waste: No
Recognized Trader Importer: No
Recognized Trader Exporter: No
Spent Lead Acid Battery Importer: No
Spent Lead Acid Battery Exporter: No
Current Record: Yes
Non Storage Recycler Activity: No
Electronic Manifest Broker: No

List of NAICS Codes and Descriptions:
NAICS Code: 811111
NAICS Description: GENERAL AUTOMOTIVE REPAIR

Facility Has Received Notices of Violations:
Violations: No Violations Found

Evaluation Action Summary:
Evaluations: No Evaluations Found

C33 **B & M AUTO SERVICES** **RCRA NonGen / NLR** **1024812240**
SE **27802 ALISO CREEK RD STE D170** **CAL000298910**
1/8-1/4 **ALISO VIEJO, CA 92656**
0.163 mi.
859 ft. **Site 14 of 29 in cluster C**

Relative:
Lower
Actual:
297 ft.

RCRA Listings:
Date Form Received by Agency: 20050928
Handler Name: B & M Auto Services
Handler Address: 27802 ALISO CREEK RD STE D170
Handler City,State,Zip: ALISO VIEJO, CA 92656-5823
EPA ID: CAL000298910
Contact Name: GEORGE BOST
Contact Address: 27802 ALISO CREEK RD STE D170
Contact City,State,Zip: ALISO VIEJO, CA 92656
Contact Telephone: 949-349-0742
Contact Fax: 949-349-0821

B & M AUTO SERVICES (Continued) **1024812240**

Contact Email:	BMAUTOSERVICES@GMAIL.COM
Contact Title:	Not reported
EPA Region:	09
Land Type:	Not reported
Federal Waste Generator Description:	Not a generator, verified
Non-Notifier:	Not reported
Biennial Report Cycle:	Not reported
Accessibility:	Not reported
Active Site Indicator:	Handler Activities
State District Owner:	Not reported
State District:	Not reported
Mailing Address:	27802 ALISO CREEK RD STE D170
Mailing City,State,Zip:	ALISO VIEJO, CA 92656-5823
Owner Name:	George D Bost
Owner Type:	Other
Operator Name:	George Bost
Operator Type:	Other
Short-Term Generator Activity:	No
Importer Activity:	No
Mixed Waste Generator:	No
Transporter Activity:	No
Transfer Facility Activity:	No
Recycler Activity with Storage:	No
Small Quantity On-Site Burner Exemption:	No
Smelting Melting and Refining Furnace Exemption:	No
Underground Injection Control:	No
Off-Site Waste Receipt:	No
Universal Waste Indicator:	Yes
Universal Waste Destination Facility:	Yes
Federal Universal Waste:	No
Active Site State-Reg Handler:	---
Federal Facility Indicator:	Not reported
Hazardous Secondary Material Indicator:	N
Sub-Part K Indicator:	Not reported
2018 GPRA Permit Baseline:	Not on the Baseline
2018 GPRA Renewals Baseline:	Not on the Baseline
202 GPRA Corrective Action Baseline:	No
Subject to Corrective Action Universe:	No
Non-TSDFs Where RCRA CA has Been Imposed Universe:	No
Corrective Action Priority Ranking:	No NCAPS ranking
Environmental Control Indicator:	No
Institutional Control Indicator:	No
Human Exposure Controls Indicator:	N/A
Groundwater Controls Indicator:	N/A
Significant Non-Complier Universe:	No
Unaddressed Significant Non-Complier Universe:	No
Addressed Significant Non-Complier Universe:	No
Significant Non-Complier With a Compliance Schedule Universe:	No
Financial Assurance Required:	Not reported
Handler Date of Last Change:	20180905
Recognized Trader-Importer:	No
Recognized Trader-Exporter:	No
Importer of Spent Lead Acid Batteries:	No
Exporter of Spent Lead Acid Batteries:	No
Recycler Activity Without Storage:	No
Manifest Broker:	No
Sub-Part P Indicator:	No

B & M AUTO SERVICES (Continued) **1024812240**

Handler - Owner Operator:

Owner/Operator Indicator:	Operator
Owner/Operator Name: GEORGE BOST	
Legal Status:	Other
Date Became Current:	Not reported
Date Ended Current:	Not reported
Owner/Operator Address:	27802 ALISO CREEK RD STE D170
Owner/Operator City,State,Zip:	ALISO VIEJO, CA 92656
Owner/Operator Telephone:	949-349-0742
Owner/Operator Telephone Ext:	Not reported
Owner/Operator Fax:	Not reported
Owner/Operator Email:	Not reported

Owner/Operator Indicator:	Owner
Owner/Operator Name: GEORGE D BOST	
Legal Status:	Other
Date Became Current:	Not reported
Date Ended Current:	Not reported
Owner/Operator Address:	27802 ALISO CREEK RD STE D170
Owner/Operator City,State,Zip:	ALISO VIEJO, CA 92656-5823
Owner/Operator Telephone:	949-349-0742
Owner/Operator Telephone Ext:	Not reported
Owner/Operator Fax:	Not reported
Owner/Operator Email:	Not reported

Historic Generators:

Receive Date:	20050928
Handler Name: B & M AUTO SERVICES	
Federal Waste Generator Description:	Not a generator, verified
State District Owner:	Not reported
Large Quantity Handler of Universal Waste:	No
Recognized Trader Importer:	No
Recognized Trader Exporter:	No
Spent Lead Acid Battery Importer:	No
Spent Lead Acid Battery Exporter:	No
Current Record:	Yes
Non Storage Recycler Activity:	Not reported
Electronic Manifest Broker:	Not reported

List of NAICS Codes and Descriptions:

NAICS Code:	811198
NAICS Description:	ALL OTHER AUTOMOTIVE REPAIR AND MAINTENANCE

Facility Has Received Notices of Violations:

Violations:	No Violations Found

Evaluation Action Summary:

Evaluations:	No Evaluations Found

C34 SE 1/8-1/4 0.163 mi. 859 ft. | **ALISO SMOG CHECK**
27802 ALISO CREEK RD STE D180
ALISO VIEJO, CA 92656
Site 15 of 29 in cluster C | **RCRA NonGen / NLR** | **1027702158**
CAL000478783

Relative: Lower
Actual: 297 ft.

RCRA Listings:

Date Form Received by Agency:	20230622
Handler Name:	Aliso Smog Check
Handler Address:	27802 ALISO CREEK RD STE D180
Handler City,State,Zip:	ALISO VIEJO, CA 92656
EPA ID:	CAL000478783
Contact Name:	CODY CHHIM
Contact Address:	226 S COOPER ST
Contact City,State,Zip:	SANTA ANA, CA 92704
Contact Telephone:	714-458-2630
Contact Fax:	Not reported
Contact Email:	ALISOSMOGTEST@GMAIL.COM
Contact Title:	Not reported
EPA Region:	09
Land Type:	Not reported
Federal Waste Generator Description:	Not a generator, verified
Non-Notifier:	Not reported
Biennial Report Cycle:	Not reported
Accessibility:	Not reported
Active Site Indicator:	Not reported
State District Owner:	Not reported
State District:	Not reported
Mailing Address:	27802 ALISO CREEK RD STE D180
Mailing City,State,Zip:	ALISO VIEJO, CA 92656
Owner Name:	Aliso Smog Check
Owner Type:	Other
Operator Name:	Cody Chhim
Operator Type:	Other
Short-Term Generator Activity:	No
Importer Activity:	No
Mixed Waste Generator:	No
Transporter Activity:	No
Transfer Facility Activity:	No
Recycler Activity with Storage:	No
Small Quantity On-Site Burner Exemption:	No
Smelting Melting and Refining Furnace Exemption:	No
Underground Injection Control:	No
Off-Site Waste Receipt:	No
Universal Waste Indicator:	No
Universal Waste Destination Facility:	No
Federal Universal Waste:	No
Active Site State-Reg Handler:	---
Federal Facility Indicator:	Not reported
Hazardous Secondary Material Indicator:	N
Sub-Part K Indicator:	Not reported
2018 GPRA Permit Baseline:	Not on the Baseline
2018 GPRA Renewals Baseline:	Not on the Baseline
202 GPRA Corrective Action Baseline:	No
Subject to Corrective Action Universe:	No
Non-TSDFs Where RCRA CA has Been Imposed Universe:	No
Corrective Action Priority Ranking:	No NCAPS ranking
Environmental Control Indicator:	No
Institutional Control Indicator:	No

ALISO SMOG CHECK (Continued) **1027702158**

Human Exposure Controls Indicator:	N/A
Groundwater Controls Indicator:	N/A
Significant Non-Complier Universe:	No
Unaddressed Significant Non-Complier Universe:	No
Addressed Significant Non-Complier Universe:	No
Significant Non-Complier With a Compliance Schedule Universe:	No
Financial Assurance Required:	Not reported
Handler Date of Last Change:	20230623
Recognized Trader-Importer:	No
Recognized Trader-Exporter:	No
Importer of Spent Lead Acid Batteries:	No
Exporter of Spent Lead Acid Batteries:	No
Recycler Activity Without Storage:	No
Manifest Broker:	No
Sub-Part P Indicator:	No

Handler - Owner Operator:

Owner/Operator Indicator:	Owner
Owner/Operator Name: ALISO SMOG CHECK	
Legal Status:	Other
Date Became Current:	Not reported
Date Ended Current:	Not reported
Owner/Operator Address:	27802 ALISO CREEK RD STE D180
Owner/Operator City,State,Zip:	ALISO VIEJO, CA 92656
Owner/Operator Telephone:	949-448-7002
Owner/Operator Telephone Ext:	Not reported
Owner/Operator Fax:	Not reported
Owner/Operator Email:	Not reported

Owner/Operator Indicator:	Operator
Owner/Operator Name: CODY CHHIM	
Legal Status:	Other
Date Became Current:	Not reported
Date Ended Current:	Not reported
Owner/Operator Address:	226 S COOPER ST
Owner/Operator City,State,Zip:	SANTA ANA, CA 92704
Owner/Operator Telephone:	714-458-2630
Owner/Operator Telephone Ext:	Not reported
Owner/Operator Fax:	Not reported
Owner/Operator Email:	Not reported

Historic Generators:

Receive Date:	20230622
Handler Name: ALISO SMOG CHECK	
Federal Waste Generator Description:	Not a generator, verified
State District Owner:	Not reported
Large Quantity Handler of Universal Waste:	No
Recognized Trader Importer:	No
Recognized Trader Exporter:	No
Spent Lead Acid Battery Importer:	No
Spent Lead Acid Battery Exporter:	No
Current Record:	Yes
Non Storage Recycler Activity:	No
Electronic Manifest Broker:	No

ALISO SMOG CHECK (Continued) **1027702158**

List of NAICS Codes and Descriptions:
NAICS Code: 811198
NAICS Description: ALL OTHER AUTOMOTIVE REPAIR AND MAINTENANCE

Facility Has Received Notices of Violations:
Violations: No Violations Found

Evaluation Action Summary:
Evaluations: No Evaluations Found

C35 SE 1/8-1/4 0.163 mi. 859 ft. **MO INTERNATIONAL LLC DBA YOUR AUTO SERVICE** **RCRA NonGen / NLR** **1024850589**
27802 ALISO CREEK RD STE D190 **CAL000408280**
ALISO VIEJO, CA 92656

Site 16 of 29 in cluster C

Relative: Lower
Actual: 297 ft.

RCRA Listings:

Date Form Received by Agency:	20150708
Handler Name:	Mo International Llc Dba Your Auto Service
Handler Address:	27802 ALISO CREEK RD STE D190
Handler City,State,Zip:	ALISO VIEJO, CA 92656
EPA ID:	CAL000408280
Contact Name:	MOHAMAD KHALIL
Contact Address:	27802 ALISO CREEK RD STE D190
Contact City,State,Zip:	ALISO VIEJO, CA 92656
Contact Telephone:	702-768-4460
Contact Fax:	702-777-9859
Contact Email:	MODI1986@HOTMAIL.COM
Contact Title:	Not reported
EPA Region:	09
Land Type:	Not reported
Federal Waste Generator Description:	Not a generator, verified
Non-Notifier:	Not reported
Biennial Report Cycle:	Not reported
Accessibility:	Not reported
Active Site Indicator:	Handler Activities
State District Owner:	Not reported
State District:	Not reported
Mailing Address:	27802 ALISO CREEK RD STE D190
Mailing City,State,Zip:	ALISO VIEJO, CA 92656
Owner Name:	Mo International Llc
Owner Type:	Other
Operator Name:	Mohamad Khalil
Operator Type:	Other
Short-Term Generator Activity:	No
Importer Activity:	No
Mixed Waste Generator:	No
Transporter Activity:	No
Transfer Facility Activity:	No
Recycler Activity with Storage:	No
Small Quantity On-Site Burner Exemption:	No
Smelting Melting and Refining Furnace Exemption:	No
Underground Injection Control:	No
Off-Site Waste Receipt:	No
Universal Waste Indicator:	Yes

MO INTERNATIONAL LLC DBA YOUR AUTO SERVICE (Continued) **1024850589**

Universal Waste Destination Facility:	Yes
Federal Universal Waste:	No
Active Site State-Reg Handler:	---
Federal Facility Indicator:	Not reported
Hazardous Secondary Material Indicator:	N
Sub-Part K Indicator:	Not reported
2018 GPRA Permit Baseline:	Not on the Baseline
2018 GPRA Renewals Baseline:	Not on the Baseline
202 GPRA Corrective Action Baseline:	No
Subject to Corrective Action Universe:	No
Non-TSDFs Where RCRA CA has Been Imposed Universe:	No
Corrective Action Priority Ranking:	No NCAPS ranking
Environmental Control Indicator:	No
Institutional Control Indicator:	No
Human Exposure Controls Indicator:	N/A
Groundwater Controls Indicator:	N/A
Significant Non-Complier Universe:	No
Unaddressed Significant Non-Complier Universe:	No
Addressed Significant Non-Complier Universe:	No
Significant Non-Complier With a Compliance Schedule Universe:	No
Financial Assurance Required:	Not reported
Handler Date of Last Change:	20181120
Recognized Trader-Importer:	No
Recognized Trader-Exporter:	No
Importer of Spent Lead Acid Batteries:	No
Exporter of Spent Lead Acid Batteries:	No
Recycler Activity Without Storage:	No
Manifest Broker:	No
Sub-Part P Indicator:	No

Handler - Owner Operator:

Owner/Operator Indicator:	Owner
Owner/Operator Name: MO INTERNATIONAL LLC	
Legal Status:	Other
Date Became Current:	Not reported
Date Ended Current:	Not reported
Owner/Operator Address:	27802 ALISO CREEK RD STE D190
Owner/Operator City,State,Zip:	ALISO VIEJO, CA 92656
Owner/Operator Telephone:	702-768-4460
Owner/Operator Telephone Ext:	Not reported
Owner/Operator Fax:	Not reported
Owner/Operator Email:	Not reported

Owner/Operator Indicator:	Operator
Owner/Operator Name: MOHAMAD KHALIL	
Legal Status:	Other
Date Became Current:	Not reported
Date Ended Current:	Not reported
Owner/Operator Address:	27802 ALISO CREEK RD STE D190
Owner/Operator City,State,Zip:	ALISO VIEJO, CA 92656
Owner/Operator Telephone:	702-768-4460
Owner/Operator Telephone Ext:	Not reported
Owner/Operator Fax:	Not reported
Owner/Operator Email:	Not reported

MO INTERNATIONAL LLC DBA YOUR AUTO SERVICE (Continued) **1024850589**

Historic Generators:

Receive Date:	20150708
Handler Name:	MO INTERNATIONAL LLC DBA YOUR AUTO SERVICE
Federal Waste Generator Description:	Not a generator, verified
State District Owner:	Not reported
Large Quantity Handler of Universal Waste:	No
Recognized Trader Importer:	Not reported
Recognized Trader Exporter:	Not reported
Spent Lead Acid Battery Importer:	Not reported
Spent Lead Acid Battery Exporter:	Not reported
Current Record:	Yes
Non Storage Recycler Activity:	Not reported
Electronic Manifest Broker:	Not reported

List of NAICS Codes and Descriptions:

NAICS Code:	811111
NAICS Description:	GENERAL AUTOMOTIVE REPAIR

Facility Has Received Notices of Violations:

Violations:	No Violations Found

Evaluation Action Summary:

Evaluations:	No Evaluations Found

C36 **US AUTOMOTIVE** **CERS HAZ WASTE** **S113145883**
SE **27802 ALISO CREEK RD** **HWTS** **N/A**
1/8-1/4 **ALISO VIEJO, CA 92656** **HAZNET**
0.163 mi.
859 ft. **Site 17 of 29 in cluster C**

Relative:
Lower

Actual:
297 ft.

CERS HAZ WASTE:

Name:	MAJCO LLC DBA BIG BRAND TIRE
Address:	27802 ALISO CREEK RD # D150
City,State,Zip:	ALISO VIEJO, CA 92656
Site ID:	551261
CERS ID:	10821742
CERS Description:	Hazardous Waste Generator

Violations:

Site ID:	551261
Site Name:	MAJCO LLC dba Big Brand Tire
Violation Date:	07-12-2018
Citation:	HSC 6.95 25508(a)(1) - California Health and Safety Code, Chapter 6.95, Section(s) 25508(a)(1)
Violation Description:	Failure to complete and electronically submit a site map with all required content.
Violation Notes:	Returned to compliance on 01/10/2019. OBSERVATION: The annotated site map has not been completed and submitted to the CUPA. CORRECTIVE ACTION: Complete an annotated site map and submit electronically in the California Environmental Reporting System (CERS). Submit and obtain acceptance within 30 days to abate the violation.
Violation Division:	Orange County Environmental Health
Violation Program:	HMRRP
Violation Source:	CERS,

US AUTOMOTIVE (Continued) **S113145883**

Site ID: 551261
Site Name: MAJCO LLC dba Big Brand Tire
Violation Date: 07-12-2018
Citation: HSC 6.95 25508(a)(1) - California Health and Safety Code, Chapter 6.95, Section(s) 25508(a)(1)
Violation Description: Failure to complete and electronically submit hazardous material inventory information for all reportable hazardous materials on site at or above reportable quantities.
Violation Notes: Returned to compliance on 01/09/2019. OBSERVATION: The facility has not submitted the Hazardous Materials Inventory Chemical Description page for - 500 gallons of used oil - 165 gallons of used antifreeze -55 gallons of new antifreeze -1260 gallons of good oil (or if you get rid of the two 300 gallon tanks, disclose 660 gallons of new oil) to the CUPA. CORRECTIVE ACTION: Complete and submit the Hazardous Materials Inventory Chemical Description page for all materials listed above electronically in the California Environmental Reporting System (CERS) within 30 days.
Violation Division: Orange County Environmental Health
Violation Program: HMRRP
Violation Source: CERS,

Site ID: 551261
Site Name: MAJCO LLC dba Big Brand Tire
Violation Date: 01-10-2019
Citation: HSC 6.95 25508(a)(1) - California Health and Safety Code, Chapter 6.95, Section(s) 25508(a)(1)
Violation Description: Failure to establish and electronically submit an adequate emergency response plan and procedures for a release or threatened release of a hazardous material.
Violation Notes: Returned to compliance on 09/15/2020. OBSERVATION: The business failed to establish and electronically submit adequate emergency response procedures for a release or threatened release of a hazardous material. CORRECTIVE ACTION: Establish and electronically submit adequate emergency response procedures for a release or threatened release of a hazardous material within 30 days. Submit in CERS within 30 days and receive an accepted submittal to abate the violation.
Violation Division: Orange County Environmental Health
Violation Program: HMRRP
Violation Source: CERS,

Site ID: 551261
Site Name: MAJCO LLC dba Big Brand Tire
Violation Date: 07-12-2018
Citation: 22 CCR 12 66262.34(f) - California Code of Regulations, Title 22, Chapter 12, Section(s) 66262.34(f)
Violation Description: Failure to properly label hazardous waste accumulation containers and portable tanks with the following requirements: "Hazardous Waste", name and address of the generator, physical and chemical characteristics of the Hazardous Waste, and starting accumulation date.
Violation Notes: Returned to compliance on 07/17/2018. OBSERVATION: The waste oil tank is not labeled. All hazardous waste tanks shall be marked with the words Hazardous Waste and the accumulation start date. CORRECTIVE ACTION: Immediately ensure that all hazardous waste tanks are marked with the required information. Submit a picture of the properly labeled tank to prove abatement of this violation within 30

US AUTOMOTIVE (Continued) **S113145883**

days. OBSERVATION: The waste radiator coolant drums were either completely unlabeled or the label was illegible. All hazardous waste containers shall be marked with the following information: 1) the words Hazardous Waste ; 2) name and address of generator; 3) hazardous properties; 4) physical state; 5) composition (contents); 6) accumulation start date. CORRECTIVE ACTION: Immediately label these containers and ensure that all hazardous waste containers are marked with all the required information. Submit a picture of the properly labeled three waste antifreeze drums to prove abatement of this violation within 30 [Truncated]

Violation Division: Orange County Environmental Health
Violation Program: HW
Violation Source: CERS,

Site ID: 551261
Site Name: MAJCO LLC dba Big Brand Tire
Violation Date: 09-15-2020
Citation: HSC 6.95 25508(a)(1) - California Health and Safety Code, Chapter 6.95, Section(s) 25508(a)(1)
Violation Description: Failure to complete and electronically submit a site map with all required content.
Violation Notes: Returned to compliance on 02/10/2022. The facility's site map is missing the following items. Please indicate these items (if applicable) on the map and re-submit the map to CERS withing 30 days (10/15/20) - North orientation - Sewer and storm drains - Emergency shutoffs - Evacuation staging areas - Hazardous materials/hazardous waste storage areas - Emergency response equipment
Violation Division: Orange County Environmental Health
Violation Program: HMRRP
Violation Source: CERS,

Site ID: 551261
Site Name: MAJCO LLC dba Big Brand Tire
Violation Date: 07-12-2018
Citation: HSC 6.95 25508(a)(1) - California Health and Safety Code, Chapter 6.95, Section(s) 25508(a)(1)
Violation Description: Failure to establish and electronically submit an adequate emergency response plan and procedures for a release or threatened release of a hazardous material.
Violation Notes: Returned to compliance on 01/09/2019. OBSERVATION: An Emergency Response Plan and procedures has not been completed and submitted electronically to the CUPA. CORRECTIVE ACTION: Complete the emergency response plan and procedures to include all required content and submit electronically in the California Environmental Reporting System (CERS). Submit and obtain acceptance in CERS within 30 days to abate the violation.
Violation Division: Orange County Environmental Health
Violation Program: HMRRP
Violation Source: CERS,

Site ID: 551261
Site Name: MAJCO LLC dba Big Brand Tire
Violation Date: 01-10-2019
Citation: HSC 6.95 25508(a)(1) - California Health and Safety Code, Chapter 6.95, Section(s) 25508(a)(1)
Violation Description: Failure to complete and electronically submit the Business Activities Page and/or Business Owner Operator Identification Page.

US AUTOMOTIVE (Continued) **S113145883**

Violation Notes:	Returned to compliance on 09/15/2020. OBSERVATION: The business failed to complete and electronically submit the Business Activities Page and/or Business Owner Operator Identification Page. CORRECTIVE ACTION: Complete and electronically submit the Business Activities Page and/or Business Owner Operator Identification Page. Submit in CERS within 30 days and receive an accepted submittal to abate the violation.
Violation Division:	Orange County Environmental Health
Violation Program:	HMRRP
Violation Source:	CERS,
Site ID:	551261
Site Name:	MAJCO LLC dba Big Brand Tire
Violation Date:	01-10-2019
Citation:	HSC 6.95 25505(a)(4) - California Health and Safety Code, Chapter 6.95, Section(s) 25505(a)(4)
Violation Description:	Failure to provide initial and annual training to all employees in safety procedures in the event of a release or threatened release of a hazardous material or failure to document and maintain training records for a minimum of three years.
Violation Notes:	Returned to compliance on 09/15/2020. OBSERVATION: The business did not provide one or more of the following: initial employee training, adequate employee training, annual employee training and/or maintain records of employee training. CORRECTIVE ACTION: Provide all employees with required training that includes: safe handling hazardous materials, emergency response procedures, and proper use of response quipment. Maintain records of training available for 3 years. Submit a training log showing all employees were trained on the business emergency plan as well as how to respond to spills of hazardous materials to abate the violation. Submit within 30 days.
Violation Division:	Orange County Environmental Health
Violation Program:	HMRRP
Violation Source:	CERS,
Site ID:	551261
Site Name:	MAJCO LLC dba Big Brand Tire
Violation Date:	01-10-2019
Citation:	HSC 6.95 25508(a)(1) - California Health and Safety Code, Chapter 6.95, Section(s) 25508(a)(1)
Violation Description:	Failure to complete and electronically submit a site map with all required content.
Violation Notes:	Returned to compliance on 09/15/2020. OBSERVATION: The business failed to complete and electronically submit a site map with all required content including: north orientation, loading area, internal roads, adjacent streets, storm and sewer drains, access and exit points, emergency shut offs, evacuation staging area, hazardous materials/waste storage areas and emergency response equipment. CORRECTIVE ACTION: Complete and electronically submit a site map with all required content.
Violation Division:	Orange County Environmental Health
Violation Program:	HMRRP
Violation Source:	CERS,
Site ID:	551261
Site Name:	MAJCO LLC dba Big Brand Tire
Violation Date:	07-12-2018
Citation:	HSC 6.95 25508(a)(1) - California Health and Safety Code, Chapter

US AUTOMOTIVE (Continued) **S113145883**

6.95, Section(s) 25508(a)(1)
Violation Description: Failure to complete and electronically submit the Business Activities Page and/or Business Owner Operator Identification Page.
Violation Notes: Returned to compliance on 02/06/2019. OBSERVATION: The Business Activities page has not been submitted to this department. CORRECTIVE ACTION: Complete the Business Activities page and submit electronically in the California Environmental Reporting System (CERS). submit within 30 days and obtain acceptance in CERS to abate the violation.
Violation Division: Orange County Environmental Health
Violation Program: HMRRP
Violation Source: CERS,

Site ID: 551261
Site Name: MAJCO LLC dba Big Brand Tire
Violation Date: 01-10-2019
Citation: HSC 6.95 25508(a)(1) - California Health and Safety Code, Chapter 6.95, Section(s) 25508(a)(1)
Violation Description: Failure to complete and electronically submit hazardous material inventory information for all reportable hazardous materials on site at or above reportable quantities.
Violation Notes: Returned to compliance on 09/15/2020. OBSERVATION: The business failed to complete and electronically submit chemical inventory information for all reportable hazardous materials on site at or above reportable quantities. CORRECTIVE ACTION: Complete and electronically submit the chemical inventory information for all reportable hazardous materials on site at or above reportable quantities. Submit in CERS within 30 days and receive an accepted submittal to abate the violation.
Violation Division: Orange County Environmental Health
Violation Program: HMRRP
Violation Source: CERS,

Site ID: 551261
Site Name: MAJCO LLC dba Big Brand Tire
Violation Date: 07-12-2018
Citation: 22 CCR 15 66265.173 - California Code of Regulations, Title 22, Chapter 15, Section(s) 66265.173
Violation Description: Failure to meet the following container management requirements: (a) A container holding hazardous waste must always be closed during storage, except when it is necessary to add or remove waste. (b) A container holding hazardous waste must not be opened, handled, or stored in a manner which may rupture the container or cause it to leak.
Violation Notes: Returned to compliance on 07/17/2018. OBSERVATION - The radiator coolant drums were all open. All hazardous waste containers shall be closed at all times except when adding or removing waste. CORRECTIVE ACTION: Immediately close with both bungs on each of these containers and ensure all hazardous waste containers are closed when not adding or removing waste. Send me a picture of the closed and labeled waste antifeeze containers within 30 days to abate the violation.
Violation Division: Orange County Environmental Health
Violation Program: HW
Violation Source: CERS,

Site ID: 551261
Site Name: MAJCO LLC dba Big Brand Tire

US AUTOMOTIVE (Continued) **S113145883**

Violation Date:	07-12-2018
Citation:	22 CCR 15 66265.171 - California Code of Regulations, Title 22, Chapter 15, Section(s) 66265.171
Violation Description:	Failure to accumulate hazardous waste in a container that is in good condition.
Violation Notes:	Returned to compliance on 01/21/2022. OBSERVATION: The area around the tanks and under the antifreeze drums are full of saturated absorbent. It is hard to see if there is a leak or general bad practice with the wastes. Remove all of the saturated absorbent and send it as a hazardous waste in a properly labeled drum . If a container holding hazardous waste is not in good condition (e.g. severe rusting, apparent structural defects), or it begins to leak, the generator shall transfer the hazardous waste to a container that is in good condition, or manage the waste in some other way that complies with Title 22 Hazardous Waste regulations. CORRECTIVE ACTION: Immediately assess the problems in this area and if there is a leaking container, transfer the waste to another container or manage in another way in accordance with Title 22 regulations. Send be a picture of the cleaned up waste area/secondary containment and a picture of the new labeled waste absorbent drum within 30 days. A reinspection of this area will [Truncated]
Violation Division:	Orange County Environmental Health
Violation Program:	HW
Violation Source:	CERS,

Site ID:	551261
Site Name:	MAJCO LLC dba Big Brand Tire
Violation Date:	07-12-2018
Citation:	HSC 6.95 25505(a)(4) - California Health and Safety Code, Chapter 6.95, Section(s) 25505(a)(4)
Violation Description:	Failure to provide initial and annual training to all employees in safety procedures in the event of a release or threatened release of a hazardous material or failure to document and maintain training records for a minimum of three years.
Violation Notes:	Returned to compliance on 01/09/2019. OBSERVATION: Initial and annual training documentation for all applicable employees was not available. CORRECTIVE ACTION: Submit documentation to the CUPA demonstrating that employees have received training on safe handling of hazardous materials and the Emergency Response Plan that you submit in CERS. Submit a copy of the sign in log showing this training has been done within 30 days, and keep copies onsite for a period of 3 years.
Violation Division:	Orange County Environmental Health
Violation Program:	HMRRP
Violation Source:	CERS,

Site ID:	551261
Site Name:	MAJCO LLC dba Big Brand Tire
Violation Date:	01-10-2019
Citation:	22 CCR 12 66262.12 - California Code of Regulations, Title 22, Chapter 12, Section(s) 66262.12
Violation Description:	Failure to obtain an Identification Number prior to treating, storing, disposing of, transporting or offering for transportation any hazardous waste.
Violation Notes:	Returned to compliance on 01/21/2022. OBSERVATION: The generator has not obtained an active EPA ID number to manage hazardous waste. A hazardous waste generator shall not treat, store, dispose of, transport or offer for transportation, hazardous waste without an

US AUTOMOTIVE (Continued) **S113145883**

active EPA ID number. change of ownership which oddured on 12/21/18 requires that you obtain a new EPA ID number. Discussed and sent link, with Kimberly Parra, environmental contact this date. CORRECTIVE ACTION: Submit documentation to the CUPA demonstrating that you have obtained an EPA ID number within 60 days to abate the violation.

Violation Division: Orange County Environmental Health
Violation Program: HW
Violation Source: CERS,

Evaluation:

Eval General Type: Compliance Evaluation Inspection
Eval Date: 01-09-2019
Violations Found: Yes
Eval Type: Routine done by local agency
Eval Notes: emailed inspection reports to Tona Martinez and to Kimberly Parra (environmental contact) Disclose the following hazardous materials on your CERS submittal; -165 max gallons of waste antifreeze -55 max gallons of good antifreeze -660 max gallons of ggod oil (you state that you will label the two 300 gallon empty oil tanks 'empty' with the date and lock the entrance and exit fills) -500 gallons waste oil
Eval Division: Orange County Environmental Health
Eval Program: HMRRP
Eval Source: CERS,

Eval General Type: Compliance Evaluation Inspection
Eval Date: 07-10-2015
Violations Found: No
Eval Type: Routine done by local agency
Eval Notes: Trusted Tire & Service 27802 Aliso Creek Road D150 Aliso Viejo, CA 92656 Inspected perimeter of facility including the dumpster area. Permission to inspect granted by Tony Fuentes. Hazardous waste properly stored, labeled and dated. Documentation for hazardous waste pickup reviewed on site. Hazardous waste emergency response sticker completed and posted on site. No violations noted at this time.
Eval Division: Orange County Environmental Health
Eval Program: HW
Eval Source: CERS,

Eval General Type: Compliance Evaluation Inspection
Eval Date: 07-12-2018
Violations Found: Yes
Eval Type: Routine done by local agency
Eval Notes: emailed inspection report to Chris Taylor and Tona Martinez Please note, your most recent hazardous waste manifests show that your hauler is misprinting your EPA ID number- make sure that you check the haulers paperwork for the correct EPA ID number.
Eval Division: Orange County Environmental Health
Eval Program: HW
Eval Source: CERS,

Eval General Type: Other/Unknown
Eval Date: 01-04-2019
Violations Found: No
Eval Type: Other, not routine, done by local agency
Eval Notes: Review of CERS and HM violations this date. No CERS submittal has been done. Called Tona Martinez in regards to outstanding violations this

US AUTOMOTIVE (Continued) **S113145883**

date. He states that the owner Chris is responsible for that. emailed Chris as follows Hi Chris, I called the Aliso Viejo site and spoke with Tona in regards to the outstanding violations for hazardous materials. He stated that you were in charge of this. The violations for not disclosing on CERS and training your staff as required are still outstanding. I have included a copy of the original inspection report in this e-mail. I am still available to help you if you have questions, and have noted in the inspection report what should be disclosed. The next step for outstanding violations is upgrading them to class one, which comes with a fine, so if you can get this done, CERS submittal submitted and accepted on all sections as well as train your staff on the spill procedures and business emergency plan, I can abate the [Truncated]

Eval Division: Orange County Environmental Health
Eval Program: HMRRP
Eval Source: CERS,

Eval General Type: Compliance Evaluation Inspection
Eval Date: 01-09-2019
Violations Found: Yes
Eval Type: Routine done by local agency
Eval Notes: emailed inspection reports to Tona Martinez and to Kimberly Parra (environmental contact)

Eval Division: Orange County Environmental Health
Eval Program: HW
Eval Source: CERS,

Eval General Type: Compliance Evaluation Inspection
Eval Date: 07-10-2015
Violations Found: No
Eval Type: Routine done by local agency
Eval Notes: Trusted Tire & Service 27802 Aliso Creek Road D150 Aliso Viejo, CA 92656 On site for initial hazardous materials and business emergency plan audit. Observed the facility and inspected hazardous materials storage. The following hazardous materials were observed in amounts that exceed the required disclosure quantities: - One 480 gallon waste oil tank - Two 240 gallon new oil tanks - One 55 gallon drum of used radiator coolant - Two 55 gallon drums of new radiator coolant - One 55 gallon drum of ATF - One 55 gallon drum of used brake fluid - One 55 gallon drum of waste oil This report serves as notice that the facility must submit the following documents electronically within 30 days of this report: - Business Emergency Plan - Hazardous Materials Chemical Inventory - Site Map The facility is responsible for identifying all hazardous materials, to include hazardous wastes, which are above the disclosure thresholds. If there is a change in the type [Truncated]

Eval Division: Orange County Environmental Health
Eval Program: HMRRP
Eval Source: CERS,

Eval General Type: Compliance Evaluation Inspection
Eval Date: 07-12-2018
Violations Found: Yes
Eval Type: Routine done by local agency
Eval Notes: On site to conduct a new hazardous materials chemical inventory and business emergency plan inspection this date, consent to enter, inspect and take photographs was given by - Tona Martinez and

US AUTOMOTIVE (Continued) **S113145883**

discussion with owner Chris Taylor Hazardous materials storage area were reviewed at this time. The facility has the following hazardous materials that exceed the required disclosure quantities: - 500 gallons of used oil - 165 gallons of used antifreeze -55 gallons of new antifreeze -1260 gallons of good oil (or if you get rid of the two 300 gallon tanks, disclose 660 gallons of new oil) *For your reference, CAS # 64742-57-0, and hazard category combustible IIIB is used for oil/used oil. Antifreeze is CAS # 107-21-1 with hazard category combustible IIIB, Irritant and OHH other health hazards. The facility is required (and is notified) to electronically submit the following documents within 30 days of this inspection: YOUR CERS ID FOR THIS LOCATION IS 10705996- SO [Truncated]

Eval Division: Orange County Environmental Health
Eval Program: HMRRP
Eval Source: CERS,

Eval General Type: Other/Unknown
Eval Date: 07-17-2018
Violations Found: No
Eval Type: Other, not routine, done by local agency
Eval Notes: I received the photos from Tona of the drums and labels and have abated the labeling violation as well as the stored closed violation. The cleanliness and oil saturation in the storage area still needs to be addressed and documentation of abatement completed.

Eval Division: Orange County Environmental Health
Eval Program: HW
Eval Source: CERS,

Eval General Type: Compliance Evaluation Inspection
Eval Date: 07-02-2019
Violations Found: No
Eval Type: Routine done by local agency
Eval Notes: Inspected perimeter of facility including the dumpster area. Permission to inspect granted by Brian Dupuis (store manager). New owner and DBA as of 7-1-19. Business is in the process of changing containers for hazardous waste storage. No hazardous waste pickup as of this date. New EPA Identification number has been applied for. Hazardous waste emergency response sticker completed and posted on site. No violations noted at this time.

Eval Division: Orange County Environmental Health
Eval Program: HW
Eval Source: CERS,

Eval General Type: Compliance Evaluation Inspection
Eval Date: 09-15-2020
Violations Found: No
Eval Type: Routine done by local agency
Eval Notes: On site for routine hazardous waste inspection. Access to the facility, and permission to inspect and take photographs (if needed) was provided by Art Guiterrez and Rich Sambrano, and included the areas noted below. - Workbays: Used oil, used oil filters, waste coolant, waste ATF, waste parts washer solution - Hazardous Waste Storage Area: containers properly labeled and closed The containers were observed properly stored and labeled. Hazardous waste disposal documents were reviewed. A copy of this report will be sent to: CHRIS@INTEGRITYTIRE.COM

Eval Division: Orange County Environmental Health

US AUTOMOTIVE (Continued) **S113145883**

Eval Program: HW
Eval Source: CERS,

Eval General Type: Compliance Evaluation Inspection
Eval Date: 09-15-2020
Violations Found: Yes
Eval Type: Routine done by local agency
Eval Notes: An onsite hazardous materials inspection of this facility was conducted this date. Access to the facility was provided by Art Guiterrez and Rich Sambrano. The following materials were observed in amounts that meet or exceed the minimum volumes required for disclosure: - Ethylene glycol - Motor oil - Waste oil - Nitrogen gas - ATF A copy of this inspection report will be emailed to: CHRIS@INTEGRITYTIRE.COM
Eval Division: Orange County Environmental Health
Eval Program: HMRRP
Eval Source: CERS,

Eval General Type: Compliance Evaluation Inspection
Eval Date: 07-02-2019
Violations Found: No
Eval Type: Routine done by local agency
Eval Notes: On site for initial hazardous materials and business emergency plan inspection. Observed the facility and inspected hazardous materials storage. The following hazardous materials were observed in amounts that exceed the required disclosure quantities: - 500 gallons of new oil - 480 gallons of waste oil - 110 gallons of new radiator coolant - 55 gallons of used radiator coolant - 80 gallons of ATF This report serves as notice that the facility must submit the following documents electronically within 30 days of this report: - Business Emergency Plan - Hazardous Materials Chemical Inventory - Site Map This facility is responsible for identifying all hazardous materials, to include hazardous wastes, which are above the disclosure thresholds. If there is a change in the type or amount of chemicals that are maintained on site, please submit revised documents (electronically) within 30 days of the change. Use the California Electronic Reporting System [Truncated]
Eval Division: Orange County Environmental Health
Eval Program: HMRRP
Eval Source: CERS,

Affiliation:
Affiliation Type Desc: Identification Signer
Entity Name: MICHAEL HUMBACH
Entity Title: Director of Retail Commercial Operations
Affiliation Address: Not reported
Affiliation City: Not reported
Affiliation State: Not reported
Affiliation Country: Not reported
Affiliation Zip: Not reported
Affiliation Phone: ,

Affiliation Type Desc: Legal Owner
Entity Name: Majco LLC
Entity Title: Not reported
Affiliation Address: 14401 Princeton Ave
Affiliation City: Moorpark

US AUTOMOTIVE (Continued) **S113145883**

Affiliation State:	CA
Affiliation Country:	United States
Affiliation Zip:	93021
Affiliation Phone:	(805) 388-0223,
Affiliation Type Desc:	CUPA District
Entity Name:	Orange County Env Health
Entity Title:	Not reported
Affiliation Address:	1241 East Dyer RoadSuite 120
Affiliation City:	Santa Ana
Affiliation State:	CA
Affiliation Country:	Not reported
Affiliation Zip:	92705-5611
Affiliation Phone:	(714) 433-6406,
Affiliation Type Desc:	Facility Mailing Address
Entity Name:	Mailing Address
Entity Title:	Not reported
Affiliation Address:	14401 Princeton Ave
Affiliation City:	Moorpark
Affiliation State:	CA
Affiliation Country:	Not reported
Affiliation Zip:	93021
Affiliation Phone:	,
Affiliation Type Desc:	Document Preparer
Entity Name:	Michael Humbach
Entity Title:	Not reported
Affiliation Address:	Not reported
Affiliation City:	Not reported
Affiliation State:	Not reported
Affiliation Country:	Not reported
Affiliation Zip:	Not reported
Affiliation Phone:	,
Affiliation Type Desc:	Environmental Contact
Entity Name:	Michael J. Humbach.
Entity Title:	Not reported
Affiliation Address:	14401 Princeton Ave.
Affiliation City:	Moorpark
Affiliation State:	CA
Affiliation Country:	Not reported
Affiliation Zip:	93021
Affiliation Phone:	,
Affiliation Type Desc:	Operator
Entity Name:	MAJCO, LLC;
Entity Title:	Not reported
Affiliation Address:	Not reported
Affiliation City:	Not reported
Affiliation State:	Not reported
Affiliation Country:	Not reported
Affiliation Zip:	Not reported
Affiliation Phone:	(805) 388-0223,
Affiliation Type Desc:	Parent Corporation
Entity Name:	Big Brand Tire

US AUTOMOTIVE (Continued) **S113145883**

Entity Title:	Not reported
Affiliation Address:	Not reported
Affiliation City:	Not reported
Affiliation State:	Not reported
Affiliation Country:	Not reported
Affiliation Zip:	Not reported
Affiliation Phone:	,

HWTS:

Name:	ALISO SMOG CHECK
Address:	27802 ALISO CREEK RD STE D180
Address 2:	Not reported
City,State,Zip:	ALISO VIEJO, CA 92656
EPA ID:	CAL000478783
Inactive Date:	06/30/2023
Create Date:	06/22/2023
Last Act Date:	11/01/2023
Mailing Name:	Not reported
Mailing Address:	27802 ALISO CREEK RD STE D180
Mailing Address 2:	Not reported
Mailing City,State,Zip:	ALISO VIEJO, CA
Owner Name:	ALISO SMOG CHECK
Owner Address:	27802 ALISO CREEK RD STE D180
Owner Address 2:	Not reported
Owner City,State,Zip:	ALISO VIEJO, CA 92656
Owner Phone:	9494487002
Owner Fax:	Not reported
Contact Name:	CODY CHHIM
Contact Address:	226 S COOPER ST
Contact Address 2:	Not reported
City,State,Zip:	SANTA ANA, CA 92704
Contact Phone:	7144582630
Contact Fax:	Not reported
Facility Status:	Not reported
Facility Type:	Not reported
Category:	Not reported
Latitude:	Not reported
Longitude:	Not reported

Name:	US AUTOMOTIVE
Address:	27802 ALISO CREEK RD
Address 2:	Not reported
City,State,Zip:	ALISO VIEJO, CA 92656
EPA ID:	CAL000315288
Inactive Date:	06/30/2007
Create Date:	01/11/2007
Last Act Date:	Not reported
Mailing Name:	Not reported
Mailing Address:	27802 ALISO CREEK RD STE D100
Mailing Address 2:	Not reported
Mailing City,State,Zip:	ALISO VIEJO, CA 926563826
Owner Name:	SERGIO MELARA
Owner Address:	27802 ALISO CREEK RD STE D100
Owner Address 2:	Not reported
Owner City,State,Zip:	ALISO VIEJO, CA 926563826
Owner Phone:	Not reported

US AUTOMOTIVE (Continued) **S113145883**

Owner Fax:	Not reported
Contact Name:	SERGIO MELARA & CARLOS CALDERON
Contact Address:	27802 ALISO CREEK RD STE D100
Contact Address 2:	Not reported
City,State,Zip:	ALISO VIEJO, CA 926563826
Contact Phone:	Not reported
Contact Fax:	Not reported
Facility Status:	Inactive
Facility Type:	PERMANENT
Category:	STATE
Latitude:	33.55946
Longitude:	-117.72522

NAICS:

EPA ID:	CAL000315288
Create Date:	2007-01-11 13:12:31.860
NAICS Code:	811111
NAICS Description:	General Automotive Repair
Issued EPA ID Date:	2007-01-11 13:12:31.83000
Inactive Date:	2007-06-30 00:00:00
Facility Name:	US AUTOMOTIVE
Facility Address:	27802 ALISO CREEK RD
Facility Address 2:	Not reported
Facility City:	ALISO VIEJO
Facility County:	Not reported
Facility State:	CA
Facility Zip:	926563826

HAZNET:

Name:	US AUTOMOTIVE
Address:	27802 ALISO CREEK RD
Address 2:	Not reported
City,State,Zip:	ALISO VIEJO, CA 926563826
Contact:	SERGIO MELARA & CARLOS CALDERON
Telephone:	9494251795
Mailing Name:	Not reported
Mailing Address:	27802 ALISO CREEK RD STE D100
Year:	2009
Gepaid:	CAL000315288
TSD EPA ID:	CAT080025711
CA Waste Code:	134 - Aqueous solution with total organic residues less than 10 percent
Disposal Method:	H141 - Storage, Bulking, And/Or Transfer Off Site--No Treatment/Reovery (H010-H129) Or (H131-H135)
Tons:	0.378
Year:	2009
Gepaid:	CAL000315288
TSD EPA ID:	CAT080013352
CA Waste Code:	134 - Aqueous solution with total organic residues less than 10 percent
Disposal Method:	H039 - Other Recovery Of Reclamation For Reuse Including Acid Regeneration, Organics Recovery Ect
Tons:	0.1848

US AUTOMOTIVE (Continued) **S113145883**

Year:	2008
Gepaid:	CAL000315288
TSD EPA ID:	CAD099452708
CA Waste Code:	135 - Unspecified aqueous solution
Disposal Method:	H039 - Other Recovery Of Reclamation For Reuse Including Acid Regeneration, Organics Recovery Ect
Tons:	0.189
Year:	2008
Gepaid:	CAL000315288
TSD EPA ID:	CAT080025711
CA Waste Code:	134 - Aqueous solution with total organic residues less than 10 percent
Disposal Method:	H141 - Storage, Bulking, And/Or Transfer Off Site--No Treatment/Reovery (H010-H129) Or (H131-H135)
Tons:	0.21

Additional Info:

Year:	2009
Gen EPA ID:	CAL000315288
Shipment Date:	20090709
Creation Date:	8/20/2009 18:30:09
Receipt Date:	20090713
Manifest ID:	005278743JJK
Trans EPA ID:	CAL000253361
Trans Name:	ALL PHASE ENVIRONMENTAL
Trans 2 EPA ID:	Not reported
Trans 2 Name:	Not reported
TSDF EPA ID:	CAT080013352
Trans Name:	DEMENNO- KERDOON
TSDF Alt EPA ID:	Not reported
TSDF Alt Name:	Not reported
Waste Code Description:	134 - Aqueous solution with <10% total organic residues
RCRA Code:	Not reported
Meth Code:	H039 - Other Recovery Of Reclamation For Reuse Including Acid Regeneration, Organics Recovery Ect
Quantity Tons:	0.1848
Waste Quantity:	44
Quantity Unit:	G
Additional Code 1:	Not reported
Additional Code 2:	Not reported
Additional Code 3:	Not reported
Additional Code 4:	Not reported
Additional Code 5:	Not reported
Shipment Date:	20090320
Creation Date:	5/11/2009 18:30:21
Receipt Date:	20090320
Manifest ID:	005276605JJK
Trans EPA ID:	CAL000253361
Trans Name:	ALL PHASE ENVIRONMENTAL
Trans 2 EPA ID:	Not reported
Trans 2 Name:	Not reported
TSDF EPA ID:	CAT080025711
Trans Name:	ADVANCED ENVIRONMENTAL INC

US AUTOMOTIVE (Continued) **S113145883**

TSDF Alt EPA ID:	Not reported
TSDF Alt Name:	Not reported
Waste Code Description:	134 - Aqueous solution with <10% total organic residues
RCRA Code:	Not reported
Meth Code:	H141 - Storage, Bulking, And/Or Transfer Off Site--No Treatment/Reovery (H010-H129) Or (H131-H135)
Quantity Tons:	0.189
Waste Quantity:	45
Quantity Unit:	G
Additional Code 1:	Not reported
Additional Code 2:	Not reported
Additional Code 3:	Not reported
Additional Code 4:	Not reported
Additional Code 5:	Not reported
Shipment Date:	20090129
Creation Date:	3/31/2009 18:30:39
Receipt Date:	20090130
Manifest ID:	005527504JJK
Trans EPA ID:	CAL000253361
Trans Name:	ALL PHASE ENVIRONMENTAL
Trans 2 EPA ID:	Not reported
Trans 2 Name:	Not reported
TSDF EPA ID:	CAT080025711
Trans Name:	ADVANCED ENVIRONMENTAL INC
TSDF Alt EPA ID:	Not reported
TSDF Alt Name:	Not reported
Waste Code Description:	134 - Aqueous solution with <10% total organic residues
RCRA Code:	Not reported
Meth Code:	H141 - Storage, Bulking, And/Or Transfer Off Site--No Treatment/Reovery (H010-H129) Or (H131-H135)
Quantity Tons:	0.189
Waste Quantity:	45
Quantity Unit:	G
Additional Code 1:	Not reported
Additional Code 2:	Not reported
Additional Code 3:	Not reported
Additional Code 4:	Not reported
Additional Code 5:	Not reported

Additional Info:

Year:	2008
Gen EPA ID:	CAL000315288
Shipment Date:	20080818
Creation Date:	10/13/2008 18:30:18
Receipt Date:	20080821
Manifest ID:	004508785JJK
Trans EPA ID:	CAL000253361
Trans Name:	ALL PHASE ENVIRONMENTAL
Trans 2 EPA ID:	Not reported
Trans 2 Name:	Not reported
TSDF EPA ID:	CAT080025711
Trans Name:	ADVANCED ENVIRONMENTAL INC
TSDF Alt EPA ID:	Not reported
TSDF Alt Name:	Not reported
Waste Code Description:	134 - Aqueous solution with <10% total organic residues

US AUTOMOTIVE (Continued) **S113145883**

RCRA Code:	Not reported
Meth Code:	H141 - Storage, Bulking, And/Or Transfer Off Site--No Treatment/Reovery (H010-H129) Or (H131-H135)
Quantity Tons:	0.21
Waste Quantity:	50
Quantity Unit:	G
Additional Code 1:	Not reported
Additional Code 2:	Not reported
Additional Code 3:	Not reported
Additional Code 4:	Not reported
Additional Code 5:	Not reported
Shipment Date:	20080123
Creation Date:	3/12/2008 18:30:30
Receipt Date:	20080123
Manifest ID:	003464342JJK
Trans EPA ID:	CAL000253361
Trans Name:	ALL PHASE ENVIRONMENTAL
Trans 2 EPA ID:	Not reported
Trans 2 Name:	Not reported
TSDF EPA ID:	CAD099452708
Trans Name:	INDUSTRIAL SERVICE OIL
TSDF Alt EPA ID:	Not reported
TSDF Alt Name:	Not reported
Waste Code Description:	135 - Unspecified aqueous solution
RCRA Code:	Not reported
Meth Code:	H039 - Other Recovery Of Reclamation For Reuse Including Acid Regeneration, Organics Recovery Ect
Quantity Tons:	0.189
Waste Quantity:	45
Quantity Unit:	G
Additional Code 1:	Not reported
Additional Code 2:	Not reported
Additional Code 3:	Not reported
Additional Code 4:	Not reported
Additional Code 5:	Not reported

D37 **ASTRONIC** **RCRA NonGen / NLR** **1024825912**
SSE **2 ORION** **CAL000352629**
1/8-1/4 **ALISO VIEJO, CA 92656**
0.171 mi.
903 ft. **Site 1 of 3 in cluster D**

Relative:
Lower

Actual:
395 ft.

RCRA Listings:

Date Form Received by Agency:	20100526
Handler Name:	Astronic
Handler Address:	2 ORION
Handler City,State,Zip:	ALISO VIEJO, CA 92656-4200
EPA ID:	CAL000352629
Contact Name:	GARRETT SMITH
Contact Address:	2 ORION
Contact City,State,Zip:	ALISO VIEJO, CA 92656
Contact Telephone:	949-900-6075
Contact Fax:	949-900-6083
Contact Email:	GARRETT@ASTRONIC-EMS.COM
Contact Title:	Not reported
EPA Region:	09
Land Type:	Not reported

ASTRONIC (Continued) **1024825912**

Federal Waste Generator Description:	Not a generator, verified
Non-Notifier:	Not reported
Biennial Report Cycle:	Not reported
Accessibility:	Not reported
Active Site Indicator:	Handler Activities
State District Owner:	Not reported
State District:	Not reported
Mailing Address:	2 ORION
Mailing City,State,Zip:	ALISO VIEJO, CA 92656-4200
Owner Name:	Astronic Automotive Llc
Owner Type:	Other
Operator Name:	Garrett Smith
Operator Type:	Other
Short-Term Generator Activity:	No
Importer Activity:	No
Mixed Waste Generator:	No
Transporter Activity:	No
Transfer Facility Activity:	No
Recycler Activity with Storage:	No
Small Quantity On-Site Burner Exemption:	No
Smelting Melting and Refining Furnace Exemption:	No
Underground Injection Control:	No
Off-Site Waste Receipt:	No
Universal Waste Indicator:	Yes
Universal Waste Destination Facility:	Yes
Federal Universal Waste:	No
Active Site State-Reg Handler:	---
Federal Facility Indicator:	Not reported
Hazardous Secondary Material Indicator:	N
Sub-Part K Indicator:	Not reported
2018 GPRA Permit Baseline:	Not on the Baseline
2018 GPRA Renewals Baseline:	Not on the Baseline
202 GPRA Corrective Action Baseline:	No
Subject to Corrective Action Universe:	No
Non-TSDFs Where RCRA CA has Been Imposed Universe:	No
Corrective Action Priority Ranking:	No NCAPS ranking
Environmental Control Indicator:	No
Institutional Control Indicator:	No
Human Exposure Controls Indicator:	N/A
Groundwater Controls Indicator:	N/A
Significant Non-Complier Universe:	No
Unaddressed Significant Non-Complier Universe:	No
Addressed Significant Non-Complier Universe:	No
Significant Non-Complier With a Compliance Schedule Universe:	No
Financial Assurance Required:	Not reported
Handler Date of Last Change:	20180905
Recognized Trader-Importer:	No
Recognized Trader-Exporter:	No
Importer of Spent Lead Acid Batteries:	No
Exporter of Spent Lead Acid Batteries:	No
Recycler Activity Without Storage:	No
Manifest Broker:	No
Sub-Part P Indicator:	No

Handler - Owner Operator:
Owner/Operator Indicator: Operator

ASTRONIC (Continued) **1024825912**

Owner/Operator Name: GARRETT SMITH
Legal Status: Other
Date Became Current: Not reported
Date Ended Current: Not reported
Owner/Operator Address: 2 ORION
Owner/Operator City,State,Zip: ALISO VIEJO, CA 92656
Owner/Operator Telephone: 949-900-6075
Owner/Operator Telephone Ext: Not reported
Owner/Operator Fax: Not reported
Owner/Operator Email: Not reported

Owner/Operator Indicator: Owner
Owner/Operator Name: ASTRONIC AUTOMOTIVE LLC
Legal Status: Other
Date Became Current: Not reported
Date Ended Current: Not reported
Owner/Operator Address: 2 ORION
Owner/Operator City,State,Zip: ALISO VIEJO, CA 92656-4200
Owner/Operator Telephone: 949-454-1180
Owner/Operator Telephone Ext: Not reported
Owner/Operator Fax: Not reported
Owner/Operator Email: Not reported

Historic Generators:
Receive Date: 20100526
Handler Name: ASTRONIC
Federal Waste Generator Description: Not a generator, verified
State District Owner: Not reported
Large Quantity Handler of Universal Waste: No
Recognized Trader Importer: No
Recognized Trader Exporter: No
Spent Lead Acid Battery Importer: No
Spent Lead Acid Battery Exporter: No
Current Record: Yes
Non Storage Recycler Activity: Not reported
Electronic Manifest Broker: Not reported

List of NAICS Codes and Descriptions:
NAICS Code: 334413
NAICS Description: SEMICONDUCTOR AND RELATED DEVICE MANUFACTURING

Facility Has Received Notices of Violations:
Violations: No Violations Found

Evaluation Action Summary:
Evaluations: No Evaluations Found

D38 SSE 1/8-1/4 0.171 mi. 903 ft.

Relative: Lower

Actual: 395 ft.

ASTRONIC
2 ORION
ALISO VIEJO, CA 92656

Site 2 of 3 in cluster D

CERS HAZ WASTE
HWTS
HAZNET
NPDES
CIWQS
CERS

S113158603
N/A

CERS HAZ WASTE:

Name:	ASTRONIC
Address:	2 ORION
City,State,Zip:	ALISO VIEJO, CA 92656
Site ID:	410718
CERS ID:	10566967
CERS Description:	Hazardous Waste Generator

HWTS:

Name:	ASTRONIC
Address:	2 ORION
Address 2:	Not reported
City,State,Zip:	ALISO VIEJO, CA 92656
EPA ID:	CAL000352629
Inactive Date:	Not reported
Create Date:	05/26/2010
Last Act Date:	Not reported
Mailing Name:	Not reported
Mailing Address:	2 ORION
Mailing Address 2:	Not reported
Mailing City,State,Zip:	ALISO VIEJO, CA 926564200
Owner Name:	ASTRONIC
Owner Address:	2 ORION
Owner Address 2:	Not reported
Owner City,State,Zip:	ALISO VIEJO, CA 926564200
Owner Phone:	Not reported
Owner Fax:	Not reported
Contact Name:	GARRETT SMITH
Contact Address:	2 ORION
Contact Address 2:	Not reported
City,State,Zip:	ALISO VIEJO, CA 92656
Contact Phone:	Not reported
Contact Fax:	Not reported
Facility Status:	Active
Facility Type:	PERMANENT
Category:	STATE
Latitude:	33.55776
Longitude:	-117.72579

NAICS:

EPA ID:	CAL000352629
Create Date:	2010-05-26 08:53:43.310
NAICS Code:	334413
NAICS Description:	Semiconductor and Related Device Manufacturing
Issued EPA ID Date:	2010-05-26 08:53:43.28000
Inactive Date:	Not reported
Facility Name:	ASTRONIC
Facility Address:	2 ORION
Facility Address 2:	Not reported
Facility City:	ALISO VIEJO
Facility County:	Not reported
Facility State:	CA

ASTRONIC (Continued) **S113158603**

Facility Zip: 926564200

HAZNET:

Name:	ASTRONIC
Address:	2 ORION
Address 2:	Not reported
City,State,Zip:	ALISO VIEJO, CA 926564200
Contact:	GARRETT SMITH
Telephone:	9499006075
Mailing Name:	Not reported
Mailing Address:	2 ORION
Year:	2021
Gepaid:	CAL000352629
TSD EPA ID:	RID987474269
CA Waste Code:	181 - Other inorganic solid waste
Disposal Method:	H010 - Metals Recovery Including Retoring,Smelting,Chemicals,Ect
Tons:	0.078
Year:	2019
Gepaid:	CAL000352629
TSD EPA ID:	AZR000520304
CA Waste Code:	223 - Unspecified oil-containing waste
Disposal Method:	H141 - Storage, Bulking, And/Or Transfer Off Site--No Treatment/Reovery (H010-H129) Or (H131-H135)
Tons:	0.02500
Year:	2018
Gepaid:	CAL000352629
TSD EPA ID:	AZR000520304
CA Waste Code:	331 - Off-specification, aged or surplus organics
Disposal Method:	H141 - Storage, Bulking, And/Or Transfer Off Site--No Treatment/Reovery (H010-H129) Or (H131-H135)
Tons:	0.10000
Year:	2018
Gepaid:	CAL000352629
TSD EPA ID:	RID987474269
CA Waste Code:	181 - Other inorganic solid waste
Disposal Method:	H010 - Metals Recovery Including Retoring,Smelting,Chemicals,Ect
Tons:	0.08500
Year:	2017
Gepaid:	CAL000352629
TSD EPA ID:	RID987474269
CA Waste Code:	181 - Other inorganic solid waste
Disposal Method:	H010 - Metals Recovery Including Retoring,Smelting,Chemicals,Ect
Tons:	0.1195
Year:	2016
Gepaid:	CAL000352629
TSD EPA ID:	MXC130619001
CA Waste Code:	223 - Unspecified oil-containing waste
Disposal Method:	H039 - Other Recovery Of Reclamation For Reuse Including Acid Regeneration, Organics Recovery Ect
Tons:	0.1668

ASTRONIC (Continued) **S113158603**

Year:	2015
Gepaid:	CAL000352629
TSD EPA ID:	RID987474269
CA Waste Code:	181 - Other inorganic solid waste
Disposal Method:	H010 - Metals Recovery Including Retoring,Smelting,Chemicals,Ect
Tons:	0.0855

Year:	2014
Gepaid:	CAL000352629
TSD EPA ID:	MXC130619001
CA Waste Code:	331 - Off-specification, aged or surplus organics
Disposal Method:	H020 - Solvents Recovery
Tons:	0.0025

Year:	2014
Gepaid:	CAL000352629
TSD EPA ID:	CAD097030993
CA Waste Code:	181 - Other inorganic solid waste
Disposal Method:	H141 - Storage, Bulking, And/Or Transfer Off Site--No Treatment/Reovery (H010-H129) Or (H131-H135)
Tons:	0.065

Year:	2014
Gepaid:	CAL000352629
TSD EPA ID:	MXC130619001
CA Waste Code:	223 - Unspecified oil-containing waste
Disposal Method:	H039 - Other Recovery Of Reclamation For Reuse Including Acid Regeneration, Organics Recovery Ect
Tons:	0.0834

Click this hyperlink while viewing on your computer to access
4 additional CA HAZNET: record(s) in the EDR Site Report.

Detail Two:

Year:	2019
EM Manifest ID:	723235
Shipment Date:	7/9/2019
Receipt Date:	7/19/2019
Manifest Number:	013307599FLE
Generator EPA ID:	CAL000352629
Name:	ASTRONIC
Address:	2 ORION
Address 2:	Not reported
City:	ALISO VIEJO
Zip:	92656-4200
Telephone:	800-988-4424
Contact:	Not reported
Contact Telephone:	949-900-6060
Transporter 1 EPA ID:	CAR000287300
Transporter 1 Emergency Number:	Not reported
Transporter 2 EPA ID:	CAD980585293
Transporter 2 Emergency Number:	Not reported
TSDF EPA ID:	AZR000520304
TSDF Name:	AA SYDCOL LLC
TSDF Address 1:	2264 E 13TH ST
TSDF Address 2:	Not reported

ASTRONIC (Continued) **S113158603**

TSDF City:	YUMA
TSDF Zip:	85365-1858
TSDF Telephone:	Not reported

State:

Year:	2019
EM Manifest ID:	723235
Generator EPA ID:	CAL000352629
Shipment Date:	2019-07-09
Manifest Number:	013307599FLE
Line Number:	1
Method Code:	H141
Quantity Tons:	0.02500
Quantity Waste:	50.000000
Quantity Unit:	P
Number of Containers:	1
Type of Container:	Metal drums, barrels, kegs
Quantity Type:	Pounds
State Code:	223

Detail Two:

Year:	2018
EM Manifest ID:	015427809JJK20170530_D_1
Shipment Date:	5/30/2017
Receipt Date:	6/12/2017
Manifest Number:	015427809JJK
Generator EPA ID:	CAL000352629
Name:	ASTRONIC EMS
Address:	Not reported
Address 2:	Not reported
City:	Not reported
Zip:	Not reported
Telephone:	Not reported
Contact:	Not reported
Contact Telephone:	Not reported
Transporter 1 EPA ID:	TXR000083841
Transporter 1 Emergency Number:	Not reported
Transporter 2 EPA ID:	TXR000083841
Transporter 2 Emergency Number:	Not reported
TSDF EPA ID:	RID987474269
TSDF Name:	AMERICAN IRON & METALS INC (AIM)
TSDF Address 1:	Not reported
TSDF Address 2:	Not reported
TSDF City:	Not reported
TSDF Zip:	Not reported
TSDF Telephone:	Not reported

State:

Year:	2018
EM Manifest ID:	015427809JJK20170530_D_1
Generator EPA ID:	CAL000352629
Shipment Date:	2017-05-30
Manifest Number:	015427809JJK
Line Number:	1
Method Code:	H010
Quantity Tons:	0.05800
Quantity Waste:	116.000000

ASTRONIC (Continued) **S113158603**

Quantity Unit:	P
Number of Containers:	2
Type of Container:	NULL
Quantity Type:	NULL
State Code:	181

Year:	2018
EM Manifest ID:	015427809JJK20170530_D_1
Generator EPA ID:	CAL000352629
Shipment Date:	2017-05-30
Manifest Number:	015427809JJK
Line Number:	2
Method Code:	H010
Quantity Tons:	0.06150
Quantity Waste:	123.000000
Quantity Unit:	P
Number of Containers:	2
Type of Container:	NULL
Quantity Type:	NULL
State Code:	181

Year:	2018
EM Manifest ID:	015427898JJK20180524_D_1
Shipment Date:	5/24/2018
Receipt Date:	6/13/2018
Manifest Number:	015427898JJK
Generator EPA ID:	CAL000352629
Name:	ASTRONIC EMS
Address:	Not reported
Address 2:	Not reported
City:	Not reported
Zip:	Not reported
Telephone:	Not reported
Contact:	Not reported
Contact Telephone:	Not reported
Transporter 1 EPA ID:	TXR000083841
Transporter 1 Emergency Number:	Not reported
Transporter 2 EPA ID:	TXR000083841
Transporter 2 Emergency Number:	Not reported
TSDF EPA ID:	RID987474269
TSDF Name:	AMERICAN IRON & METALS INC (AIM)
TSDF Address 1:	Not reported
TSDF Address 2:	Not reported
TSDF City:	Not reported
TSDF Zip:	Not reported
TSDF Telephone:	Not reported

State:

Year:	2018
EM Manifest ID:	015427898JJK20180524_D_1
Generator EPA ID:	CAL000352629
Shipment Date:	2018-05-24
Manifest Number:	015427898JJK
Line Number:	1
Method Code:	H010
Quantity Tons:	0.02800
Quantity Waste:	56.000000

ASTRONIC (Continued) **S113158603**

Quantity Unit:	P
Number of Containers:	1
Type of Container:	NULL
Quantity Type:	NULL
State Code:	181

Year:	2018
EM Manifest ID:	015427898JJK20180524_D_1
Generator EPA ID:	CAL000352629
Shipment Date:	2018-05-24
Manifest Number:	015427898JJK
Line Number:	2
Method Code:	H010
Quantity Tons:	0.05700
Quantity Waste:	114.000000
Quantity Unit:	P
Number of Containers:	2
Type of Container:	NULL
Quantity Type:	NULL
State Code:	181

Year:	2018
EM Manifest ID:	011128774FLE20180412_D_1
Shipment Date:	4/12/2018
Receipt Date:	4/25/2018
Manifest Number:	011128774FLE
Generator EPA ID:	CAL000352629
Name:	ASTRONIC
Address:	Not reported
Address 2:	Not reported
City:	Not reported
Zip:	Not reported
Telephone:	Not reported
Contact:	Not reported
Contact Telephone:	Not reported
Transporter 1 EPA ID:	CAR000176826
Transporter 1 Emergency Number:	Not reported
Transporter 2 EPA ID:	CAD980585293
Transporter 2 Emergency Number:	Not reported
TSDF EPA ID:	AZR000520304
TSDF Name:	AA SYDCOL LLC
TSDF Address 1:	Not reported
TSDF Address 2:	Not reported
TSDF City:	Not reported
TSDF Zip:	Not reported
TSDF Telephone:	Not reported

State:

Year:	2018
EM Manifest ID:	011128774FLE20180412_D_1
Generator EPA ID:	CAL000352629
Shipment Date:	2018-04-12
Manifest Number:	011128774FLE
Line Number:	1
Method Code:	H141
Quantity Tons:	0.10000
Quantity Waste:	200.000000

ASTRONIC (Continued) **S113158603**

Quantity Unit:	P
Number of Containers:	1
Type of Container:	NULL
Quantity Type:	NULL
State Code:	331

Additional Info:

Year:	2017
Gen EPA ID:	CAL000352629
Shipment Date:	20170530
Creation Date:	7/12/2018 18:30:29
Receipt Date:	20170612
Manifest ID:	015427809JJK
Trans EPA ID:	TXR000083841
Trans Name:	ENVIROCON INTERNATIONAL
Trans 2 EPA ID:	TXR000083841
Trans 2 Name:	ENVIROCON INTERNATIONAL
TSDF EPA ID:	RID987474269
Trans Name:	AMERICAN IRON & METALS INC (AIM)
TSDF Alt EPA ID:	Not reported
TSDF Alt Name:	Not reported
Waste Code Description:	181 - Other inorganic solid waste Organics
RCRA Code:	Not reported
Meth Code:	H010 - Metals Recovery Including Retoring,Smelting,Chemicals,Ect
Quantity Tons:	0.0615
Waste Quantity:	123
Quantity Unit:	P
Additional Code 1:	Not reported
Additional Code 2:	Not reported
Additional Code 3:	Not reported
Additional Code 4:	Not reported
Additional Code 5:	Not reported
Shipment Date:	20170530
Creation Date:	7/12/2018 18:30:29
Receipt Date:	20170612
Manifest ID:	015427809JJK
Trans EPA ID:	TXR000083841
Trans Name:	ENVIROCON INTERNATIONAL
Trans 2 EPA ID:	TXR000083841
Trans 2 Name:	ENVIROCON INTERNATIONAL
TSDF EPA ID:	RID987474269
Trans Name:	AMERICAN IRON & METALS INC (AIM)
TSDF Alt EPA ID:	Not reported
TSDF Alt Name:	Not reported
Waste Code Description:	181 - Other inorganic solid waste Organics
RCRA Code:	Not reported
Meth Code:	H010 - Metals Recovery Including Retoring,Smelting,Chemicals,Ect
Quantity Tons:	0.058
Waste Quantity:	116
Quantity Unit:	P
Additional Code 1:	Not reported
Additional Code 2:	Not reported
Additional Code 3:	Not reported
Additional Code 4:	Not reported

ASTRONIC (Continued) **S113158603**

Additional Code 5: Not reported

Additional Info:
Year: 2016
Gen EPA ID: CAL000352629

Shipment Date: 20150316
Creation Date: 9/11/2015 22:15:40
Receipt Date: 20150323
Manifest ID: 012137269JJK
Trans EPA ID: TXR000079895
Trans Name: ROMULAN TRANSPORTATION
Trans 2 EPA ID: Not reported
Trans 2 Name: Not reported
TSDF EPA ID: RID987474269
Trans Name: AMERICAN IRON & METALS INC (AIM)
TSDF Alt EPA ID: Not reported
TSDF Alt Name: Not reported
Waste Code Description: 181 - Other inorganic solid waste Organics
RCRA Code: Not reported
Meth Code: H010 - Metals Recovery Including Retoring,Smelting,Chemicals,Ect
Quantity Tons: 0.034
Waste Quantity: 68
Quantity Unit: P
Additional Code 1: Not reported
Additional Code 2: Not reported
Additional Code 3: Not reported
Additional Code 4: Not reported
Additional Code 5: Not reported

Shipment Date: 20150316
Creation Date: 9/11/2015 22:15:40
Receipt Date: 20150323
Manifest ID: 012137269JJK
Trans EPA ID: TXR000079895
Trans Name: ROMULAN TRANSPORTATION
Trans 2 EPA ID: Not reported
Trans 2 Name: Not reported
TSDF EPA ID: RID987474269
Trans Name: AMERICAN IRON & METALS INC (AIM)
TSDF Alt EPA ID: Not reported
TSDF Alt Name: Not reported
Waste Code Description: 181 - Other inorganic solid waste Organics
RCRA Code: Not reported
Meth Code: H010 - Metals Recovery Including Retoring,Smelting,Chemicals,Ect
Quantity Tons: 0.0515
Waste Quantity: 103
Quantity Unit: P
Additional Code 1: Not reported
Additional Code 2: Not reported
Additional Code 3: Not reported
Additional Code 4: Not reported
Additional Code 5: Not reported

Additional Info:
Year: 2015

ASTRONIC (Continued) **S113158603**

Gen EPA ID:	CAL000352629
Shipment Date:	20150316
Creation Date:	9/11/2015 22:15:40
Receipt Date:	20150323
Manifest ID:	012137269JJK
Trans EPA ID:	TXR000079895
Trans Name:	ROMULAN TRANSPORTATION
Trans 2 EPA ID:	Not reported
Trans 2 Name:	Not reported
TSDF EPA ID:	RID987474269
Trans Name:	AMERICAN IRON & METALS INC (AIM)
TSDF Alt EPA ID:	Not reported
TSDF Alt Name:	Not reported
Waste Code Description:	181 - Other inorganic solid waste Organics
RCRA Code:	Not reported
Meth Code:	H010 - Metals Recovery Including Retoring,Smelting,Chemicals,Ect
Quantity Tons:	0.034
Waste Quantity:	68
Quantity Unit:	P
Additional Code 1:	Not reported
Additional Code 2:	Not reported
Additional Code 3:	Not reported
Additional Code 4:	Not reported
Additional Code 5:	Not reported
Shipment Date:	20150316
Creation Date:	9/11/2015 22:15:40
Receipt Date:	20150323
Manifest ID:	012137269JJK
Trans EPA ID:	TXR000079895
Trans Name:	ROMULAN TRANSPORTATION
Trans 2 EPA ID:	Not reported
Trans 2 Name:	Not reported
TSDF EPA ID:	RID987474269
Trans Name:	AMERICAN IRON & METALS INC (AIM)
TSDF Alt EPA ID:	Not reported
TSDF Alt Name:	Not reported
Waste Code Description:	181 - Other inorganic solid waste Organics
RCRA Code:	Not reported
Meth Code:	H010 - Metals Recovery Including Retoring,Smelting,Chemicals,Ect
Quantity Tons:	0.0515
Waste Quantity:	103
Quantity Unit:	P
Additional Code 1:	Not reported
Additional Code 2:	Not reported
Additional Code 3:	Not reported
Additional Code 4:	Not reported
Additional Code 5:	Not reported

Additional Info:

Year:	2014
Gen EPA ID:	CAL000352629
Shipment Date:	20140307
Creation Date:	5/9/2014 22:14:57
Receipt Date:	20140311

ASTRONIC (Continued) **S113158603**

Manifest ID:	000197224MWI
Trans EPA ID:	CAR000176826
Trans Name:	HCI ENVIRONMENTAL & ENGINEERING SERVICE
Trans 2 EPA ID:	Not reported
Trans 2 Name:	Not reported
TSDF EPA ID:	CAD097030993
Trans Name:	SIEMENS WATER TECHNOLOGIES INC
TSDF Alt EPA ID:	Not reported
TSDF Alt Name:	Not reported
Waste Code Description:	181 - Other inorganic solid waste Organics
RCRA Code:	D008
Meth Code:	H141 - Storage, Bulking, And/Or Transfer Off Site--No Treatment/Reovery (H010-H129) Or (H131-H135)
Quantity Tons:	0.065
Waste Quantity:	130
Quantity Unit:	P
Additional Code 1:	Not reported
Additional Code 2:	Not reported
Additional Code 3:	Not reported
Additional Code 4:	Not reported
Additional Code 5:	Not reported
Shipment Date:	20140307
Creation Date:	8/17/2014 22:15:12
Receipt Date:	20140320
Manifest ID:	000197226MWI
Trans EPA ID:	CAR000176826
Trans Name:	HCI ENVIRONMENTAL & ENGINEERING SERVICE
Trans 2 EPA ID:	CAR000163824
Trans 2 Name:	TRIMSA USA INC
TSDF EPA ID:	MXC130619001
Trans Name:	RECICLADORA TEMARRY DE MEXICO SA DE CV
TSDF Alt EPA ID:	Not reported
TSDF Alt Name:	Not reported
Waste Code Description:	223 - Unspecified oil-containing waste
RCRA Code:	Not reported
Meth Code:	H039 - Other Recovery Of Reclamation For Reuse Including Acid Regeneration, Organics Recovery Ect
Quantity Tons:	0.0834
Waste Quantity:	20
Quantity Unit:	G
Additional Code 1:	Not reported
Additional Code 2:	Not reported
Additional Code 3:	Not reported
Additional Code 4:	Not reported
Additional Code 5:	Not reported
Shipment Date:	20140307
Creation Date:	8/17/2014 22:15:12
Receipt Date:	20140320
Manifest ID:	000197226MWI
Trans EPA ID:	CAR000176826
Trans Name:	HCI ENVIRONMENTAL & ENGINEERING SERVICE
Trans 2 EPA ID:	CAR000163824
Trans 2 Name:	TRIMSA USA INC
TSDF EPA ID:	MXC130619001
Trans Name:	RECICLADORA TEMARRY DE MEXICO SA DE CV

ASTRONIC (Continued) **S113158603**

TSDF Alt EPA ID:	Not reported
TSDF Alt Name:	Not reported
Waste Code Description:	331 - Off-specification, aged, or surplus organics
RCRA Code:	F005
Meth Code:	H020 - Solvents Recovery
Quantity Tons:	0.0025
Waste Quantity:	5
Quantity Unit:	P
Additional Code 1:	F003
Additional Code 2:	D001
Additional Code 3:	Not reported
Additional Code 4:	Not reported
Additional Code 5:	Not reported

Additional Info:

Year:	2013
Gen EPA ID:	CAL000352629
Shipment Date:	20130531
Creation Date:	11/16/2013 22:15:24
Receipt Date:	20130607
Manifest ID:	009589372JJK
Trans EPA ID:	TXR000040279
Trans Name:	ROMULAN TRANSPORTATION
Trans 2 EPA ID:	Not reported
Trans 2 Name:	Not reported
TSDF EPA ID:	RID987474269
Trans Name:	AMERICAN IRON & METALS INC (AIM)
TSDF Alt EPA ID:	Not reported
TSDF Alt Name:	Not reported
Waste Code Description:	181 - Other inorganic solid waste Organics
RCRA Code:	Not reported
Meth Code:	H010 - Metals Recovery Including Retoring,Smelting,Chemicals,Ect
Quantity Tons:	0.026
Waste Quantity:	52
Quantity Unit:	P
Additional Code 1:	Not reported
Additional Code 2:	Not reported
Additional Code 3:	Not reported
Additional Code 4:	Not reported
Additional Code 5:	Not reported
Shipment Date:	20130531
Creation Date:	11/16/2013 22:15:24
Receipt Date:	20130607
Manifest ID:	009589372JJK
Trans EPA ID:	TXR000040279
Trans Name:	ROMULAN TRANSPORTATION
Trans 2 EPA ID:	Not reported
Trans 2 Name:	Not reported
TSDF EPA ID:	RID987474269
Trans Name:	AMERICAN IRON & METALS INC (AIM)
TSDF Alt EPA ID:	Not reported
TSDF Alt Name:	Not reported
Waste Code Description:	181 - Other inorganic solid waste Organics
RCRA Code:	Not reported
Meth Code:	H010 - Metals Recovery Including Retoring,Smelting,Chemicals,Ect

ASTRONIC (Continued) **S113158603**

Quantity Tons:	0.156
Waste Quantity:	312
Quantity Unit:	P
Additional Code 1:	Not reported
Additional Code 2:	Not reported
Additional Code 3:	Not reported
Additional Code 4:	Not reported
Additional Code 5:	Not reported

Additional Info:

Year:	2011
Gen EPA ID:	CAL000352629
Shipment Date:	20110718
Creation Date:	1/12/2012 18:30:42
Receipt Date:	20110719
Manifest ID:	000109865MWI
Trans EPA ID:	CAR000176826
Trans Name:	HCI ENVIRONMENTAL & ENGINEERING SERVICE
Trans 2 EPA ID:	Not reported
Trans 2 Name:	Not reported
TSDF EPA ID:	CAD097030993
Trans Name:	SIEMENS WATER TECHNOLOGIES CORP
TSDF Alt EPA ID:	Not reported
TSDF Alt Name:	Not reported
Waste Code Description:	352 - Other organic solids
RCRA Code:	Not reported
Meth Code:	H141 - Storage, Bulking, And/Or Transfer Off Site--No Treatment/Reovery (H010-H129) Or (H131-H135)
Quantity Tons:	0.005
Waste Quantity:	10
Quantity Unit:	P
Additional Code 1:	Not reported
Additional Code 2:	Not reported
Additional Code 3:	Not reported
Additional Code 4:	Not reported
Additional Code 5:	Not reported
Shipment Date:	20110718
Creation Date:	12/20/2011 18:30:15
Receipt Date:	20110719
Manifest ID:	000109867MWI
Trans EPA ID:	CAR000176826
Trans Name:	HCI ENVIRONMENTAL & ENGINEERING SERVICE
Trans 2 EPA ID:	Not reported
Trans 2 Name:	Not reported
TSDF EPA ID:	CAD008252405
Trans Name:	PACIFIC RESOURCE RECOVERY
TSDF Alt EPA ID:	Not reported
TSDF Alt Name:	Not reported
Waste Code Description:	331 - Off-specification, aged, or surplus organics
RCRA Code:	D001
Meth Code:	H061 - Fuel Blending Prior To Energy Recovery At Another Site
Quantity Tons:	0.125
Waste Quantity:	250
Quantity Unit:	P
Additional Code 1:	Not reported

ASTRONIC (Continued) **S113158603**

Additional Code 2:	Not reported
Additional Code 3:	Not reported
Additional Code 4:	Not reported
Additional Code 5:	Not reported
Shipment Date:	20110718
Creation Date:	1/12/2012 18:30:42
Receipt Date:	20110719
Manifest ID:	000109865MWI
Trans EPA ID:	CAR000176826
Trans Name:	HCI ENVIRONMENTAL & ENGINEERING SERVICE
Trans 2 EPA ID:	Not reported
Trans 2 Name:	Not reported
TSDF EPA ID:	CAD097030993
Trans Name:	SIEMENS WATER TECHNOLOGIES CORP
TSDF Alt EPA ID:	Not reported
TSDF Alt Name:	Not reported
Waste Code Description:	181 - Other inorganic solid waste Organics
RCRA Code:	Not reported
Meth Code:	H141 - Storage, Bulking, And/Or Transfer Off Site--No Treatment/Reovery (H010-H129) Or (H131-H135)
Quantity Tons:	0.075
Waste Quantity:	150
Quantity Unit:	P
Additional Code 1:	Not reported
Additional Code 2:	Not reported
Additional Code 3:	Not reported
Additional Code 4:	Not reported
Additional Code 5:	Not reported

NPDES:

Name:	ASTRONIC INCORPERATED
Address:	2 ORION
City,State,Zip:	ALISO VIEJO, CA 92656
Facility Status:	Active
NPDES Number:	CAS000001
Region:	9
Agency Number:	0
Regulatory Measure ID:	456538
Place ID:	Not reported
Order Number:	97-03-DWQ
WDID:	9 30NEC001175
Regulatory Measure Type:	Enrollee
Program Type:	Industrial
Adoption Date Of Regulatory Measure:	Not reported
Effective Date Of Regulatory Measure:	10/13/2015
Termination Date Of Regulatory Measure:	Not reported
Expiration Date Of Regulatory Measure:	Not reported
Discharge Address:	2 Orion
Discharge Name:	Sang H Choi
Discharge City:	Aliso Viejo
Discharge State:	California
Discharge Zip:	92656
Status:	Not reported
Status Date:	Not reported
Operator Name:	Not reported
Operator Address:	Not reported

ASTRONIC (Continued) **S113158603**

Operator City:	Not reported
Operator State:	Not reported
Operator Zip:	Not reported

NPDES as of 03/2018:

NPDES Number:	CAS000001
Status:	Active
Agency Number:	0
Region:	9
Regulatory Measure ID:	456538
Order Number:	97-03-DWQ
Regulatory Measure Type:	Enrollee
Place ID:	Not reported
WDID:	9 30NEC001175
Program Type:	Industrial
Adoption Date Of Regulatory Measure:	Not reported
Effective Date Of Regulatory Measure:	10/13/2015
Expiration Date Of Regulatory Measure:	Not reported
Termination Date Of Regulatory Measure:	Not reported
Discharge Name:	Sang H Choi
Discharge Address:	2 Orion
Discharge City:	Aliso Viejo
Discharge State:	California
Discharge Zip:	92656
Received Date:	Not reported
Processed Date:	Not reported
Status:	Not reported
Status Date:	Not reported
Place Size:	Not reported
Place Size Unit:	Not reported
Contact:	Not reported
Contact Title:	Not reported
Contact Phone:	Not reported
Contact Phone Ext:	Not reported
Contact Email:	Not reported
Operator Name:	Not reported
Operator Address:	Not reported
Operator City:	Not reported
Operator State:	Not reported
Operator Zip:	Not reported
Operator Contact:	Not reported
Operator Contact Title:	Not reported
Operator Contact Phone:	Not reported
Operator Contact Phone Ext:	Not reported
Operator Contact Email:	Not reported
Operator Type:	Not reported
Developer:	Not reported
Developer Address:	Not reported
Developer City:	Not reported
Developer State:	Not reported
Developer Zip:	Not reported
Developer Contact:	Not reported
Developer Contact Title:	Not reported
Constype Linear Utility Ind:	Not reported
Emergency Phone:	Not reported
Emergency Phone Ext:	Not reported
Constype Above Ground Ind:	Not reported
Constype Below Ground Ind:	Not reported

ASTRONIC (Continued) **S113158603**

Constype Cable Line Ind:	Not reported
Constype Comm Line Ind:	Not reported
Constype Commertial Ind:	Not reported
Constype Electrical Line Ind:	Not reported
Constype Gas Line Ind:	Not reported
Constype Industrial Ind:	Not reported
Constype Other Description:	Not reported
Constype Other Ind:	Not reported
Constype Recons Ind:	Not reported
Constype Residential Ind:	Not reported
Constype Transport Ind:	Not reported
Constype Utility Description:	Not reported
Constype Utility Ind:	Not reported
Constype Water Sewer Ind:	Not reported
Dir Discharge Uswater Ind:	Not reported
Receiving Water Name:	Not reported
Certifier:	Not reported
Certifier Title:	Not reported
Certification Date:	Not reported
Primary Sic:	Not reported
Secondary Sic:	Not reported
Tertiary Sic:	Not reported
NPDES Number:	Not reported
Status:	Not reported
Agency Number:	Not reported
Region:	9
Regulatory Measure ID:	456538
Order Number:	Not reported
Regulatory Measure Type:	Industrial
Place ID:	Not reported
WDID:	9 30NEC001175
Program Type:	Not reported
Adoption Date Of Regulatory Measure:	Not reported
Effective Date Of Regulatory Measure:	Not reported
Expiration Date Of Regulatory Measure:	Not reported
Termination Date Of Regulatory Measure:	Not reported
Discharge Name:	Not reported
Discharge Address:	Not reported
Discharge City:	Not reported
Discharge State:	Not reported
Discharge Zip:	Not reported
Received Date:	10/13/2015
Processed Date:	10/13/2015
Status:	Active
Status Date:	10/13/2015
Place Size:	388.6
Place Size Unit:	SqFt
Contact:	Garrett Smith
Contact Title:	Not reported
Contact Phone:	949-900-6060
Contact Phone Ext:	Not reported
Contact Email:	Garrett@astronic-ems.com
Operator Name:	Sang H Choi
Operator Address:	2 Orion
Operator City:	Aliso Viejo
Operator State:	California

ASTRONIC (Continued) **S113158603**

Operator Zip:	92656
Operator Contact:	Garrett Smith
Operator Contact Title:	Not reported
Operator Contact Phone:	949-900-6060
Operator Contact Phone Ext:	Not reported
Operator Contact Email:	Garrett@astronic-ems.com
Operator Type:	Private Business
Developer:	Not reported
Developer Address:	Not reported
Developer City:	Not reported
Developer State:	California
Developer Zip:	Not reported
Developer Contact:	Not reported
Developer Contact Title:	Not reported
Constype Linear Utility Ind:	Not reported
Emergency Phone:	Not reported
Emergency Phone Ext:	Not reported
Constype Above Ground Ind:	Not reported
Constype Below Ground Ind:	Not reported
Constype Cable Line Ind:	Not reported
Constype Comm Line Ind:	Not reported
Constype Commertial Ind:	Not reported
Constype Electrical Line Ind:	Not reported
Constype Gas Line Ind:	Not reported
Constype Industrial Ind:	Not reported
Constype Other Description:	Not reported
Constype Other Ind:	Not reported
Constype Recons Ind:	Not reported
Constype Residential Ind:	Not reported
Constype Transport Ind:	Not reported
Constype Utility Description:	Not reported
Constype Utility Ind:	Not reported
Constype Water Sewer Ind:	Not reported
Dir Discharge Uswater Ind:	N
Receiving Water Name:	Multon Niguel Water District
Certifier:	Sang Choi
Certifier Title:	President
Certification Date:	25-JUL-17
Primary Sic:	3999-Manufacturing Industries, NEC
Secondary Sic:	Not reported
Tertiary Sic:	Not reported

Name:	ASTRONIC INCORPERATED
Address:	2 ORION
City,State,Zip:	ALISO VIEJO, CA 92656
Facility Status:	Not reported
NPDES Number:	Not reported
Region:	Not reported
Agency Number:	Not reported
Regulatory Measure ID:	Not reported
Place ID:	Not reported
Order Number:	Not reported
WDID:	9 30NEC001175
Regulatory Measure Type:	Industrial
Program Type:	Not reported
Adoption Date Of Regulatory Measure:	Not reported

ASTRONIC (Continued) **S113158603**

Effective Date Of Regulatory Measure:	Not reported
Termination Date Of Regulatory Measure:	Not reported
Expiration Date Of Regulatory Measure:	Not reported
Discharge Address:	Not reported
Discharge Name:	Not reported
Discharge City:	Not reported
Discharge State:	Not reported
Discharge Zip:	Not reported
Status:	Active
Status Date:	10/13/2015
Operator Name:	Sang H Choi
Operator Address:	2 Orion
Operator City:	Aliso Viejo
Operator State:	California
Operator Zip:	92656

NPDES as of 03/2018:

NPDES Number:	CAS000001
Status:	Active
Agency Number:	0
Region:	9
Regulatory Measure ID:	456538
Order Number:	97-03-DWQ
Regulatory Measure Type:	Enrollee
Place ID:	Not reported
WDID:	9 30NEC001175
Program Type:	Industrial
Adoption Date Of Regulatory Measure:	Not reported
Effective Date Of Regulatory Measure:	10/13/2015
Expiration Date Of Regulatory Measure:	Not reported
Termination Date Of Regulatory Measure:	Not reported
Discharge Name:	Sang H Choi
Discharge Address:	2 Orion
Discharge City:	Aliso Viejo
Discharge State:	California
Discharge Zip:	92656
Received Date:	Not reported
Processed Date:	Not reported
Status:	Not reported
Status Date:	Not reported
Place Size:	Not reported
Place Size Unit:	Not reported
Contact:	Not reported
Contact Title:	Not reported
Contact Phone:	Not reported
Contact Phone Ext:	Not reported
Contact Email:	Not reported
Operator Name:	Not reported
Operator Address:	Not reported
Operator City:	Not reported
Operator State:	Not reported
Operator Zip:	Not reported
Operator Contact:	Not reported
Operator Contact Title:	Not reported
Operator Contact Phone:	Not reported
Operator Contact Phone Ext:	Not reported
Operator Contact Email:	Not reported
Operator Type:	Not reported

ASTRONIC (Continued) **S113158603**

Developer:	Not reported
Developer Address:	Not reported
Developer City:	Not reported
Developer State:	Not reported
Developer Zip:	Not reported
Developer Contact:	Not reported
Developer Contact Title:	Not reported
Constype Linear Utility Ind:	Not reported
Emergency Phone:	Not reported
Emergency Phone Ext:	Not reported
Constype Above Ground Ind:	Not reported
Constype Below Ground Ind:	Not reported
Constype Cable Line Ind:	Not reported
Constype Comm Line Ind:	Not reported
Constype Commertial Ind:	Not reported
Constype Electrical Line Ind:	Not reported
Constype Gas Line Ind:	Not reported
Constype Industrial Ind:	Not reported
Constype Other Description:	Not reported
Constype Other Ind:	Not reported
Constype Recons Ind:	Not reported
Constype Residential Ind:	Not reported
Constype Transport Ind:	Not reported
Constype Utility Description:	Not reported
Constype Utility Ind:	Not reported
Constype Water Sewer Ind:	Not reported
Dir Discharge Uswater Ind:	Not reported
Receiving Water Name:	Not reported
Certifier:	Not reported
Certifier Title:	Not reported
Certification Date:	Not reported
Primary Sic:	Not reported
Secondary Sic:	Not reported
Tertiary Sic:	Not reported

NPDES Number:	Not reported
Status:	Not reported
Agency Number:	Not reported
Region:	9
Regulatory Measure ID:	456538
Order Number:	Not reported
Regulatory Measure Type:	Industrial
Place ID:	Not reported
WDID:	9 30NEC001175
Program Type:	Not reported
Adoption Date Of Regulatory Measure:	Not reported
Effective Date Of Regulatory Measure:	Not reported
Expiration Date Of Regulatory Measure:	Not reported
Termination Date Of Regulatory Measure:	Not reported
Discharge Name:	Not reported
Discharge Address:	Not reported
Discharge City:	Not reported
Discharge State:	Not reported
Discharge Zip:	Not reported
Received Date:	10/13/2015
Processed Date:	10/13/2015
Status:	Active

ASTRONIC (Continued) **S113158603**

Status Date:	10/13/2015
Place Size:	388.6
Place Size Unit:	SqFt
Contact:	Garrett Smith
Contact Title:	Not reported
Contact Phone:	949-900-6060
Contact Phone Ext:	Not reported
Contact Email:	Garrett@astronic-ems.com
Operator Name:	Sang H Choi
Operator Address:	2 Orion
Operator City:	Aliso Viejo
Operator State:	California
Operator Zip:	92656
Operator Contact:	Garrett Smith
Operator Contact Title:	Not reported
Operator Contact Phone:	949-900-6060
Operator Contact Phone Ext:	Not reported
Operator Contact Email:	Garrett@astronic-ems.com
Operator Type:	Private Business
Developer:	Not reported
Developer Address:	Not reported
Developer City:	Not reported
Developer State:	California
Developer Zip:	Not reported
Developer Contact:	Not reported
Developer Contact Title:	Not reported
Constype Linear Utility Ind:	Not reported
Emergency Phone:	Not reported
Emergency Phone Ext:	Not reported
Constype Above Ground Ind:	Not reported
Constype Below Ground Ind:	Not reported
Constype Cable Line Ind:	Not reported
Constype Comm Line Ind:	Not reported
Constype Commertial Ind:	Not reported
Constype Electrical Line Ind:	Not reported
Constype Gas Line Ind:	Not reported
Constype Industrial Ind:	Not reported
Constype Other Description:	Not reported
Constype Other Ind:	Not reported
Constype Recons Ind:	Not reported
Constype Residential Ind:	Not reported
Constype Transport Ind:	Not reported
Constype Utility Description:	Not reported
Constype Utility Ind:	Not reported
Constype Water Sewer Ind:	Not reported
Dir Discharge Uswater Ind:	N
Receiving Water Name:	Multon Niguel Water District
Certifier:	Sang Choi
Certifier Title:	President
Certification Date:	25-JUL-17
Primary Sic:	3999-Manufacturing Industries, NEC
Secondary Sic:	Not reported
Tertiary Sic:	Not reported

CIWQS:

Name:	ASTRONIC INCORPERATED

ASTRONIC (Continued) **S113158603**

Address:	2 ORION
City,State,Zip:	ALISO VIEJO, CA 92656
Agency:	Sang H Choi
Agency Address:	2 Orion, Aliso Viejo, CA 92656
Place/Project Type:	Industrial - Manufacturing Industries, NEC
SIC/NAICS:	3999
Region:	9
Program:	INDSTW
Regulatory Measure Status:	Active
Regulatory Measure Type:	Storm water industrial
Order Number:	2014-0057-DWQ
WDID:	9 30NEC001175
NPDES Number:	CAS000001
Adoption Date:	Not reported
Effective Date:	10/13/2015
Termination Date:	Not reported
Expiration/Review Date:	Not reported
Design Flow:	Not reported
Major/Minor:	Not reported
Complexity:	Not reported
TTWQ:	Not reported
Enforcement Actions within 5 years:	0
Violations within 5 years:	0
Latitude:	33.55827
Longitude:	-117.72605

CERS:

Name:	ASTRONIC
Address:	2 ORION
City,State,Zip:	ALISO VIEJO, CA 92656
Site ID:	410718
CERS ID:	10566967
CERS Description:	Chemical Storage Facilities

Violations:

Site ID:	410718
Site Name:	ASTRONIC
Violation Date:	04-16-2014
Citation:	22 CCR 12 66262.34(f) - California Code of Regulations, Title 22, Chapter 12, Section(s) 66262.34(f)
Violation Description:	Failure to properly label hazardous waste accumulation containers with the following requirements: "Hazardous Waste", name and address of the generator, physical and chemical characteristics of the Hazardous Waste, and starting accumulation date.
Violation Notes:	The lead and silver solder dross pails were not identified with physical and hazardous properties. Include on the containers that the waste is a "solid" and "toxic".
Violation Division:	Orange County Environmental Health
Violation Program:	HW
Violation Source:	CERS,

Site ID:	410718
Site Name:	ASTRONIC
Violation Date:	04-16-2014
Citation:	22 CCR 12 66262.12 - California Code of Regulations, Title 22, Chapter 12, Section(s) 66262.12
Violation Description:	Failure to obtain and/or maintain an Active EPA ID.

ASTRONIC (Continued) **S113158603**

Violation Notes: There is currently a letter on file from DTSC (dated 3-14-14) indicating the EPA Identification number for this facility has been inactivated. This facility generates hazardous hazardous waste and must have an active number. Contact DTSC and make sure the number is reactivated.
Violation Division: Orange County Environmental Health
Violation Program: HW
Violation Source: CERS,

Site ID: 410718
Site Name: ASTRONIC
Violation Date: 04-16-2014
Citation: 22 CCR 15 66265.51 - California Code of Regulations, Title 22, Chapter 15, Section(s) 66265.51
Violation Description: Failure to prepare and implement a Contingency Plan to minimize human hazards or threat to the environment and to carry out the provisions of the plan whenever there is a fire, explosion, or any unplanned sudden or non-sudden release of hazardous waste or hazardous waste constituents which could threaten human health or the environment.
Violation Notes: Returned to compliance on 04/29/2014. A hazardous waste contingency plan was not available for review. Make sure this business/facility has one and that all employees are aware it's location. Blank hazardous waste emergency response sticker provided with this report.
Violation Division: Orange County Environmental Health
Violation Program: HW
Violation Source: CERS,

Evaluation:
Eval General Type: Compliance Evaluation Inspection
Eval Date: 03-23-2017
Violations Found: No
Eval Type: Routine done by local agency
Eval Notes: Routine inspection conducted this date in regards to hazardous waste, consent to enter, inspect and take photographs was given by Patrick McBride, process engineer and Garrett, maintenance. Hazardous waste containers on-site this date consisted of: waste solder dross, solvents, machine oil and coolant. The containers are now in compliance with all applicable labeling requirements this date. Please note, ensure that all hazardous waste is labeled at the point of generation (see page 20 of Hazardous Waste the Basics). Per Patrick, employees receive Hazardous Waste Management Training on the job. Consolidated waste receipts/ manifests were reviewed this date. See page 27 of Hazardous Waste the Basics for manifesting requirments of sending a copy to the state and matching the return manifest to the one you already have, to maintain complete records. Hazardous Waste Emergency Response information and was posted. Inspected municipal trash dumpster and area, [Truncated]
Eval Division: Orange County Environmental Health
Eval Program: HW
Eval Source: CERS,

Eval General Type: Other/Unknown
Eval Date: 12-03-2014
Violations Found: No
Eval Type: Other, not routine, done by local agency
Eval Notes: Reviewed and accepted disclosure in e submit.
Eval Division: Orange County Environmental Health

ASTRONIC (Continued) **S113158603**

Eval Program: HMRRP
Eval Source: CERS,

Eval General Type: Compliance Evaluation Inspection
Eval Date: 03-24-2017
Violations Found: No
Eval Type: Routine done by local agency
Eval Notes: On site to conduct hazardous materials chemical inventory and business emergency plan inspection this date, consent to enter, inspect and take photographs was given by - Garrett Smith, maintenance The HMBEP has been submitted through esubmit, and did not get transferred to CERS. The CERS submittal was worked on this date. All that is left is to upload the map with the discussed required items and submit all sections. Employee Business Emergency Plan Training was discussed this date. Safety/cleanup equipment is available. Hazardous materials storage area were reviewed at this time. The facility has the following hazardous materials that exceed the required disclosure quantities: nitrogen, oxygen, compressed air and propane. **Please note, you are required to review the submittal yearly and resubmit prior to March 1st each year. You will get communication (probably email) indicating you should go in and review and resubmit around January of each year as a [Truncated]
Eval Division: Orange County Environmental Health
Eval Program: HMRRP
Eval Source: CERS,

Eval General Type: Other/Unknown
Eval Date: 04-29-2014
Violations Found: No
Eval Type: Other, not routine, done by local agency
Eval Notes: Received email with attachment showing a completed hazardous waste emergency response sticker for this facility. Deleted violation W029.
Eval Division: Orange County Environmental Health
Eval Program: HW
Eval Source: CERS,

Eval General Type: Other/Unknown
Eval Date: 09-09-2014
Violations Found: No
Eval Type: Other, not routine, done by local agency
Eval Notes: status verification
Eval Division: Orange County Environmental Health
Eval Program: HW
Eval Source: CERS,

Eval General Type: Other/Unknown
Eval Date: 04-16-2014
Violations Found: No
Eval Type: Other, not routine, done by local agency
Eval Notes: Astronic 2 Orion Aliso Viejo, CA 92656 FA0054577 On site for initial hazardous materials and business emergency plan audit. Observed the facility and inspected hazardous materials storage. The following hazardous materials were observed in amounts that exceed the required disclosure quantities: - Two 7 gallon propane compressed gas cylinders for the forklifts - Several large nitrogen tanks This report serves as notice that the facility must submit the following documents electronically within 30 days of this report: - Business

ASTRONIC (Continued) **S113158603**

Emergency Plan - Hazardous Materials Chemical Inventory - Site Map The facility is responsible for identifying all hazardous materials, to include hazardous wastes, which are above the disclosure thresholds. If there is a change in the type or amount of chemicals that are maintained on site, please submit revised documents (electronically) within 30 days of the change. The E-Submit portal for electronic submittal can be [Truncated]

Eval Division: Orange County Environmental Health
Eval Program: HMRRP
Eval Source: CERS,

Eval General Type: Compliance Evaluation Inspection
Eval Date: 04-16-2014
Violations Found: Yes
Eval Type: Routine done by local agency
Eval Notes: Inspected perimeter of facility including the dumpster area. Permission to inspect and take necessary photos granted by Kristine Cynn. Manifests for hazardous waste pickup reviewed on site. Documentation for universal waste handling kept on site and available for review. Make sure violations listed above are addressed and corrected within 60 days. Provide corrective action documentation to Health Care Agency.

Eval Division: Orange County Environmental Health
Eval Program: HW
Eval Source: CERS,

Eval General Type: Other/Unknown
Eval Date: 07-19-2013
Violations Found: No
Eval Type: Other, not routine, done by local agency
Eval Notes: Received an email and a SOP for the handling of the de-paneling dust generated from the de-paneling machine. They will store and dispose of this waste as hazardous waste in the solder dross container per the SOP. The determination has been made and violation W001 has been abated. No HW violations remaining this date.

Eval Division: Orange County Environmental Health
Eval Program: HW
Eval Source: CERS,

Eval General Type: Other/Unknown
Eval Date: 03-28-2017
Violations Found: No
Eval Type: Other, not routine, done by local agency
Eval Notes: Review of CERS accepted

Eval Division: Orange County Environmental Health
Eval Program: HMRRP
Eval Source: CERS,

Eval General Type: Compliance Evaluation Inspection
Eval Date: 08-25-2020
Violations Found: No
Eval Type: Routine done by local agency
Eval Notes: An onsite hazardous materials inspection of this facility was conducted this date. Access to the facility was provided by Patrick McBride. The following materials were observed in amounts that meet or exceed the minimum volumes required for disclosure: - Propane: warehouse - Liquid nitrogen - Nitrogen - Oxygen - Compressed air A

ASTRONIC (Continued) **S113158603**

copy of this inspection report will be emailed to:
dolly@astronic-ems.com

Eval Division: Orange County Environmental Health
Eval Program: HMRRP
Eval Source: CERS,

Eval General Type: Compliance Evaluation Inspection
Eval Date: 08-25-2020
Violations Found: No
Eval Type: Routine done by local agency
Eval Notes: On site for routine hazardous waste inspection. Access to the facility, and permission to inspect and take photographs (if needed) was provided by Patrick McBride, and included the areas noted below. Per the Mr. McBride the number of employees at this facility is approximately 50. - Production Floors: solder dross/waste solvents - Hazardous Waste Storage Area: containers properly labeled and closed The containers were observed properly stored and labeled. Hazardous waste disposal documents were reviewed. A copy of this report will be sent to: dolly@astronic-ems.com

Eval Division: Orange County Environmental Health
Eval Program: HW
Eval Source: CERS,

Eval General Type: Other/Unknown
Eval Date: 09-05-2014
Violations Found: No
Eval Type: Other, not routine, done by local agency
Eval Notes: Declined in e submit. Reviewed submittal. Please make the following modifications: Maximum daily amounts must be at least equal to the largest container. Look at the propane and liquefied nitrogen disclosures and make the appropriate changes. The emergency plan is blank. Make sure boxes II a through f & box III is completed. Re submit the disclosure after modifications have been completed.

Eval Division: Orange County Environmental Health
Eval Program: HMRRP
Eval Source: CERS,

Coordinates:
Site ID: 410718
Facility Name: ASTRONIC
Env Int Type Code: HMBP
Program ID: 10566967
Coord Name: Not reported
Ref Point Type Desc: Center of a facility or station.,
Latitude: 33.558200
Longitude: -117.725700

Affiliation:
Affiliation Type Desc: Document Preparer
Entity Name: Garrett Smith
Entity Title: Not reported
Affiliation Address: Not reported
Affiliation City: Not reported
Affiliation State: Not reported
Affiliation Country: Not reported
Affiliation Zip: Not reported

ASTRONIC (Continued) **S113158603**

Affiliation Phone:	,
Affiliation Type Desc:	Identification Signer
Entity Name:	Garrett Smith
Entity Title:	Maintenace Tech.
Affiliation Address:	Not reported
Affiliation City:	Not reported
Affiliation State:	Not reported
Affiliation Country:	Not reported
Affiliation Zip:	Not reported
Affiliation Phone:	,
Affiliation Type Desc:	Legal Owner
Entity Name:	ASTRONIC INC
Entity Title:	Not reported
Affiliation Address:	2 ORION
Affiliation City:	ALISO VIEJO
Affiliation State:	CA
Affiliation Country:	United States
Affiliation Zip:	92656
Affiliation Phone:	(949) 900-6060,
Affiliation Type Desc:	CUPA District
Entity Name:	Orange County Env Health
Entity Title:	Not reported
Affiliation Address:	1241 East Dyer RoadSuite 120
Affiliation City:	Santa Ana
Affiliation State:	CA
Affiliation Country:	Not reported
Affiliation Zip:	92705-5611
Affiliation Phone:	(714) 433-6406,
Affiliation Type Desc:	Environmental Contact
Entity Name:	Garrett Smith
Entity Title:	Not reported
Affiliation Address:	2 Orion
Affiliation City:	Aliso Viejo
Affiliation State:	CA
Affiliation Country:	Not reported
Affiliation Zip:	92656
Affiliation Phone:	,
Affiliation Type Desc:	Facility Mailing Address
Entity Name:	Mailing Address
Entity Title:	Not reported
Affiliation Address:	2 Orion
Affiliation City:	Aliso Viejo
Affiliation State:	CA
Affiliation Country:	Not reported
Affiliation Zip:	92656
Affiliation Phone:	,
Affiliation Type Desc:	Parent Corporation
Entity Name:	ASTRONIC
Entity Title:	Not reported
Affiliation Address:	Not reported
Affiliation City:	Not reported

ASTRONIC (Continued) **S113158603**

Affiliation State: Not reported
Affiliation Country: Not reported
Affiliation Zip: Not reported
Affiliation Phone: ,

Affiliation Type Desc: Operator
Entity Name: AstronicInc
Entity Title: Not reported
Affiliation Address: Not reported
Affiliation City: Not reported
Affiliation State: Not reported
Affiliation Country: Not reported
Affiliation Zip: Not reported
Affiliation Phone: (949) 900-6060,

Name: ASTRONIC INCORPERATED
Address: 2 ORION
City,State,Zip: ALISO VIEJO, CA 92656
Site ID: 526678
CERS ID: 836278
CERS Description: Industrial Facility Storm Water

Evaluation:
Eval General Type: Compliance Evaluation Inspection
Eval Date: 07-30-2018
Violations Found: No
Eval Type: Industrial Storm Water Compliance Evaluation
Eval Notes: Inspection to confirm NEC status. DIscharger manufactures circuit boards (SIC 3999) and has no outside storage of materials or processes, no fleet vehicle service or equipment. Finished products are mailed or picked up by vendor. Di
Eval Division: Water Boards
Eval Program: INDSTW
Eval Source: SMARTS,

Affiliation:
Affiliation Type Desc: Owner/Operator
Entity Name: Sang H Choi
Entity Title: Operator
Affiliation Address: 2 Orion
Affiliation City: Aliso Viejo
Affiliation State: CA
Affiliation Country: Not reported
Affiliation Zip: 92656
Affiliation Phone: ,

D39 ASTRONIC INCORPERATED FINDS 1023697277
SSE 2 ORION ECHO N/A
1/8-1/4 ALISO VIEJO, CA 92656 PFAS ECHO
0.171 mi.
903 ft. Site 3 of 3 in cluster D

Relative:
Lower

Actual:
395 ft.

FINDS:
Registry ID: 110070094358

Click Here for FRS Facility Detail Report:

Environmental Interest/Information System:
The National Pollutant Discharge Elimination System (NPDES) module of the Integrated Compliance Information System (ICIS). Under NPDES, all facilities that discharge pollutants from any point source into waters of the United States are required to obtain a permit. The permit will likely contain limits on what can be discharged, impose monitoring and reporting requirements, and include other provisions to ensure that the discharge does not adversely affect water quality.
Registry ID: 110070314101

Click Here for FRS Facility Detail Report:

Environmental Interest/Information System:
The Department of Labor, Occupational Safety and Health Administration information system consists of inspection case detail for approximately 100,000 OSHA inspections conducted annually. The FRS dataset includes facilities that had inspections within the last 7 years within the mining, oil and gas, utilities, and manufacturing sectors.
The Resource Conservation and Recovery Act Information System (RCRAInfo) is EPA's comprehensive information system in support of the Resource Conservation and Recovery Act (RCRA) of 1976 and the Hazardous and Solid Waste Amendments (HSWA) of 1984. It tracks many types of information about generators, transporters, treaters, storers, and disposers of hazardous waste.

Click this hyperlink while viewing on your computer to access additional FINDS: detail in the EDR Site Report.

ECHO:

Envid:	1023697277
Registry ID:	110070314101
DFR URL:	http://echo.epa.gov/detailed-facility-report?fid=110070314101
Name:	ASTRONIC
Address:	2 ORION
City,State,Zip:	ALISO VIEJO, CA 92656

Envid:	1023697277
Registry ID:	110070094358
DFR URL:	http://echo.epa.gov/detailed-facility-report?fid=110070094358
Name:	ASTRONIC INCORPERATED
Address:	2 ORION
City,State,Zip:	ALISO VIEJO, CA 92656

PFAS ECHO:

Name:	ASTRONIC
Address:	Not reported
City,State,Zip:	ALISO VIEJO, CA
Latitude:	33.557967

ASTRONIC INCORPERATED (Continued) **1023697277**

Longitude:	-117.726571
Count:	1
County:	ORANGE
Status:	Active
Region:	09
Industry:	Electronics Industry
ECHO Facility Report:	https://echo.epa.gov/detailed-facility-report?fid=110070314101
Facility Percent Minority:	32.266
Facility Derived Tribes:	-
Facility Population:	3818.25
EPA Programs:	RCRA
Federal Facility:	No
Federal Agency:	-
Facility FIPS Code:	06059
Facility Indian Country Flag:	N
Facility Collection Method:	GDT-ADDRESS MATCHING (GEOCODING)
Facility Derived HUC:	18070301
Facility Derived WBD:	180703010301
Facility Derived CD113:	48
Facility Derived CB2010:	060590626393013
Facility Major Flag:	-
Facility Active Flag:	Y
Facility Inspection Count:	0
Facility Date Last Inspection:	-
Facility Days Last Inspection:	-
Facility Informal Count:	0
Facility Date Last Informal Action:	-
Facility Formal Action Count:	0
Facility Date Last Formal Action:	-
Facility Total Penalties:	0
Facility Penalty Count:	-
Facility Date Last Penalty:	-
Facility Last Penalty AMT:	-
Facility QTRS With NC:	0
Facility Programs With SNC:	0
Facility Compliance Status:	No Violation Identified
Facility SNC Flag:	N
AIR Flag:	N
NPDES Flag:	N
SDWIS Flag:	N
RCRA Flag:	Y
TRI Flag:	N
GHG Flag:	N
AIR IDS:	-
CAA Permit Types:	-
CAA NAICS:	-
CAA SICS:	-
NPDES IDS:	-
CWA Permit Types:	-
CWA NAICS:	-
CWA SICS:	-
RCRA IDS:	CAL000352629
RCRA Permit Types:	Other
RCRA NAICS:	334413
SDWA IDS:	-
SDWA System Types:	-
SDWA Compliance Status:	-

ASTRONIC INCORPERATED (Continued) **1023697277**

SDWA SNC Flag:	N
TRI IDS:	-
TRI Releases Transfers:	-
TRI On Site Releases:	-
TRI Off Site Transfers:	-
TRI Reporter:	-
Facility IMP Water Flag:	-
EJSCREEN Flag US:	N
EJSCREEN Report:	https://ejscreen.epa.gov/mapper/mobile/EJSCREEN_mobile.aspx?geometry=%7B%22x%22:-117.726571,%22y%22:33.557967,%22spatialReference%22:%7B%22wkid%22:4326%7D%7D&unit=9035&areatype=&areaid=&basemap=streets&distance=1

C40 **ALISO HILL CLEANERS** **DRYCLEANERS** **S121700078**
SE **27792 ALISO CREEK RD** **N/A**
1/8-1/4 **ALISO VIEJO, CA 92656**
0.178 mi.
940 ft. **Site 18 of 29 in cluster C**

Relative: **Lower**
Actual: **280 ft.**

DRYCLEAN SOUTH COAST:

Name:	ALISO HILL CLEANERS
Address:	27792 ALISO CREEK RD
City,State,Zip:	ALISO VIEJO, CA 92656
Facility ID:	87845
Application Number:	255072
Permit Number:	D42694
Status:	Out of Business
Representative Name:	WON DAE YUN
Representative Telephone:	714 3624887
Permit Status:	INACTIVE
BCAT Number:	000234
BCAT Description:	DRY CLEANING EQUIP PERCHLOROETHYLENE
CCAT Number:	04
CCAT Description:	VAPOR RECOVERY UNIT COMPRESS & CONDENSE
UTM East:	433.6000061
UTM North:	3712.8000488
Application Date:	08/15/1991
PO Issue Date:	09/09/1991
NAICS Code:	812320
SIC Code:	6216

C41 **ALISO HILLS CLEANERS** **DRYCLEANERS** **S121693488**
SE **27792 ALISO CREEK RD STE B-181** **N/A**
1/8-1/4 **ALISO VIEJO, CA 92656**
0.178 mi.
940 ft. **Site 19 of 29 in cluster C**

Relative: **Lower**
Actual: **280 ft.**

DRYCLEAN SOUTH COAST:

Name:	ALISO HILLS CLEANERS
Address:	27792 ALISO CREEK RD STE B-181
City,State,Zip:	ALISO VIEJO, CA 92656
Facility ID:	102526
Application Number:	296275
Permit Number:	D85329
Status:	Active
Representative Name:	WON SOP YUN

ALISO HILLS CLEANERS (Continued) **S121693488**

Representative Telephone:	949 3924887
Permit Status:	INACTIVE
BCAT Number:	000234
BCAT Description:	DRY CLEANING EQUIP PERCHLOROETHYLENE
CCAT Number:	Not reported
CCAT Description:	Not reported
UTM East:	433.20901489
UTM North:	3712.9450684
Application Date:	08/29/1994
PO Issue Date:	09/12/1994
NAICS Code:	812320
SIC Code:	7216

Name:	ALISO HILLS CLEANERS
Address:	27792 ALISO CREEK RD STE B-181
City,State,Zip:	ALISO VIEJO, CA 92656
Facility ID:	102526
Application Number:	373670
Permit Number:	F40768
Status:	Active
Representative Name:	WON SOP YUN
Representative Telephone:	949 3924887
Permit Status:	INACTIVE
BCAT Number:	000601
BCAT Description:	DRY CLEANING, DRY-TO-DRY NON-VENT, PERC
CCAT Number:	04
CCAT Description:	VAPOR RECOVERY UNIT COMPRESS & CONDENSE
UTM East:	433.20901489
UTM North:	3712.9450684
Application Date:	07/26/2000
PO Issue Date:	06/13/2001
NAICS Code:	812320
SIC Code:	7216

Name:	ALISO HILLS CLEANERS
Address:	27792 ALISO CREEK RD STE B-181
City,State,Zip:	ALISO VIEJO, CA 92656
Facility ID:	102526
Application Number:	444823
Permit Number:	F76936
Status:	Active
Representative Name:	WON SOP YUN
Representative Telephone:	949 3924887
Permit Status:	INACT_NR
BCAT Number:	000233
BCAT Description:	DRY CLEANING EQUIP PETROLEUM SOLVENT
CCAT Number:	Not reported
CCAT Description:	Not reported
UTM East:	433.20901489
UTM North:	3712.9450684
Application Date:	06/08/2005
PO Issue Date:	07/22/2005
NAICS Code:	812320
SIC Code:	7216

C42 SE 1/8-1/4 0.178 mi. 940 ft. | **ALISO HILL CLEANERS**
27792 ALISO CREEK RD STE B180
ALISO VIEJO, CA 92656 | **DRYCLEANERS HWTS HAZNET** | **S109422867 N/A**

Site 20 of 29 in cluster C

Relative: Lower

Actual: 280 ft.

DRYCLEANERS:

Name:	ALISO HILL CLEANERS
Address:	27792 ALISO CREEK RD STE B180
City,State,Zip:	ALISO VIEJO, CA 926565824
EPA Id:	CAD983647140
NAICS Code:	81232
NAICS Description:	Drycleaning and Laundry Services (except Coin-Operated)
SIC Code:	7211
SIC Description:	Power Laundries, Family and Commercial
Create Date:	09/03/1992
Facility Active:	No
Inactive Date:	06/30/2010
Facility Addr2:	Not reported
Owner Name:	ALISO HILL CLEANERS
Owner Address:	27792 ALISO CREEK RD STE B180
Owner Address 2:	Not reported
Owner Telephone:	9493624887
Contact Name:	WON YUN, OWNER
Contact Address:	27792 ALISO CREEK RD STE B180
Contact Address 2:	Not reported
Contact Telephone:	9493624887
Contact Fax:	Not reported
Mailing Name:	Not reported
Mailing Address 1:	27792 ALISO CREEK RD STE B180
Mailing Address 2:	Not reported
Mailing City:	ALISO VIEJO
Mailing State:	CA
Mailing Zip:	926565824
Owner Fax:	Not reported
Region Code:	4
Latitude:	33.55976
Longitude:	-117.72461

HWTS:

Name:	ALISO HILL CLEANERS
Address:	27792 ALISO CREEK RD STE B180
Address 2:	Not reported
City,State,Zip:	ALISO VIEJO, CA 92656
EPA ID:	CAD983647140
Inactive Date:	06/30/2010
Create Date:	09/03/1992
Last Act Date:	Not reported
Mailing Name:	Not reported
Mailing Address:	27792 ALISO CREEK RD STE B180
Mailing Address 2:	Not reported
Mailing City,State,Zip:	ALISO VIEJO, CA 926565824
Owner Name:	ALISO HILL CLEANERS
Owner Address:	27792 ALISO CREEK RD STE B180
Owner Address 2:	Not reported
Owner City,State,Zip:	ALISO VIEJO, CA 926565824
Owner Phone:	Not reported
Owner Fax:	Not reported
Contact Name:	WON YUN, OWNER

ALISO HILL CLEANERS (Continued) **S109422867**

Contact Address:	27792 ALISO CREEK RD STE B180
Contact Address 2:	Not reported
City,State,Zip:	ALISO VIEJO, CA 926563842
Contact Phone:	Not reported
Contact Fax:	Not reported
Facility Status:	Inactive
Facility Type:	PERMANENT
Category:	FEDERAL
Latitude:	33.55976
Longitude:	-117.72461

NAICS:

EPA ID:	CAD983647140
Create Date:	2002-03-14 16:36:27.000
NAICS Code:	81232
NAICS Description:	Drycleaning and Laundry Services (except Coin-Operated)
Issued EPA ID Date:	1992-09-03 00:00:00
Inactive Date:	2010-06-30 00:00:00
Facility Name:	ALISO HILL CLEANERS
Facility Address:	27792 ALISO CREEK RD STE B180
Facility Address 2:	Not reported
Facility City:	ALISO VIEJO
Facility County:	Not reported
Facility State:	CA
Facility Zip:	926565824

HAZNET:

Name:	ALISO HILL CLEANERS
Address:	27792 ALISO CREEK RD STE B180
Address 2:	Not reported
City,State,Zip:	ALISO VIEJO, CA 926565824
Contact:	WON YUN, OWNER
Telephone:	9493624887
Mailing Name:	Not reported
Mailing Address:	27792 ALISO CREEK RD STE B180
Year:	2007
Gepaid:	CAD983647140
TSD EPA ID:	TXD077603371
CA Waste Code:	331 - Off-specification, aged or surplus organics
Disposal Method:	H061 - Fuel Blending Prior To Energy Recovery At Another Site
Tons:	0.19
Year:	2006
Gepaid:	CAD983647140
TSD EPA ID:	TXD077603371
CA Waste Code:	331 - Off-specification, aged or surplus organics
Disposal Method:	-
Tons:	0.1
Year:	2005
Gepaid:	CAD983647140
TSD EPA ID:	CAT000613893
CA Waste Code:	741 - Liquids with halogenated organic compounds >= 1,000 Mg./L
Disposal Method:	H01 - Transfer Station
Tons:	0.30435

ALISO HILL CLEANERS (Continued) **S109422867**

Year: 2005
Gepaid: CAD983647140
TSD EPA ID: CAT000613893
CA Waste Code: -
Disposal Method: H01 - Transfer Station
Tons: Not reported

Year: 2004
Gepaid: CAD983647140
TSD EPA ID: CAT000613893
CA Waste Code: 741 - Liquids with halogenated organic compounds >= 1,000 Mg./L
Disposal Method: H01 - Transfer Station
Tons: 0.15

Year: 2003
Gepaid: CAD983647140
TSD EPA ID: CAT000613893
CA Waste Code: 741 - Liquids with halogenated organic compounds >= 1,000 Mg./L
Disposal Method: H01 - Transfer Station
Tons: 0.4875

Year: 2000
Gepaid: CAD983647140
TSD EPA ID: CAT000613976
CA Waste Code: 741 - Liquids with halogenated organic compounds >= 1,000 Mg./L
Disposal Method: H01 - Transfer Station
Tons: 0.312

Year: 2000
Gepaid: CAD983647140
TSD EPA ID: CAT000613976
CA Waste Code: -
Disposal Method: H01 - Transfer Station
Tons: 0

Year: 1999
Gepaid: CAD983647140
TSD EPA ID: CAT000613976
CA Waste Code: 741 - Liquids with halogenated organic compounds >= 1,000 Mg./L
Disposal Method: H01 - Transfer Station
Tons: 0.312

Year: 1998
Gepaid: CAD983647140
TSD EPA ID: CAT000613976
CA Waste Code: 741 - Liquids with halogenated organic compounds >= 1,000 Mg./L
Disposal Method: H01 - Transfer Station
Tons: 0.52

Click this hyperlink while viewing on your computer to access
5 additional CA HAZNET: record(s) in the EDR Site Report.

Additional Info:
Year: 2007
Gen EPA ID: CAD983647140

ALISO HILL CLEANERS (Continued) **S109422867**

Shipment Date:	20071115
Creation Date:	5/5/2008 18:30:17
Receipt Date:	20071126
Manifest ID:	000659842SKS
Trans EPA ID:	TXR000050930
Trans Name:	SAFETY-KLEEN SYSTEMS INC
Trans 2 EPA ID:	OKD981588791
Trans 2 Name:	TRIAD
TSDF EPA ID:	TXD077603371
Trans Name:	SAFETY-KLEEN SYSTEMS INC
TSDF Alt EPA ID:	Not reported
TSDF Alt Name:	Not reported
Waste Code Description:	331 - Off-specification, aged, or surplus organics
RCRA Code:	Not reported
Meth Code:	H061 - Fuel Blending Prior To Energy Recovery At Another Site
Quantity Tons:	0.19
Waste Quantity:	380
Quantity Unit:	P
Additional Code 1:	Not reported
Additional Code 2:	Not reported
Additional Code 3:	Not reported
Additional Code 4:	Not reported
Additional Code 5:	Not reported

Additional Info:

Year:	2006
Gen EPA ID:	CAD983647140

Shipment Date:	20061220
Creation Date:	8/7/2007 18:30:14
Receipt Date:	20070108
Manifest ID:	000251405CEX
Trans EPA ID:	TXR000050930
Trans Name:	SAFETY-KLEEN SYSTEMS INC
Trans 2 EPA ID:	OKD981588791
Trans 2 Name:	TRIAD TRANSPORT INC
TSDF EPA ID:	TXD077603371
Trans Name:	SAFETY-KLEEN SYSTEMS INC 000618
TSDF Alt EPA ID:	Not reported
TSDF Alt Name:	Not reported
Waste Code Description:	331 - Off-specification, aged, or surplus organics
RCRA Code:	Not reported
Meth Code:	- Not reported
Quantity Tons:	0.1
Waste Quantity:	200
Quantity Unit:	P
Additional Code 1:	Not reported
Additional Code 2:	Not reported
Additional Code 3:	Not reported
Additional Code 4:	Not reported
Additional Code 5:	Not reported

Additional Info:

Year:	2005
Gen EPA ID:	CAD983647140

ALISO HILL CLEANERS (Continued) **S109422867**

Shipment Date:	20050809
Creation Date:	10/28/2005 18:30:54
Receipt Date:	20050817
Manifest ID:	24368547
Trans EPA ID:	TXR000050930
Trans Name:	SAFETY-KLEEN SYSTEMS INC
Trans 2 EPA ID:	Not reported
Trans 2 Name:	Not reported
TSDF EPA ID:	CAT000613893
Trans Name:	SAFETY-KLEEN SYSTEMS INC
TSDF Alt EPA ID:	CAT000613893
TSDF Alt Name:	Not reported
Waste Code Description:	- Not reported
RCRA Code:	Not reported
Meth Code:	H01 - Transfer Station
Quantity Tons:	Not reported
Waste Quantity:	Not reported
Quantity Unit:	Not reported
Additional Code 1:	Not reported
Additional Code 2:	Not reported
Additional Code 3:	Not reported
Additional Code 4:	Not reported
Additional Code 5:	Not reported

Shipment Date:	20050809
Creation Date:	10/28/2005 18:30:54
Receipt Date:	20050817
Manifest ID:	24368547
Trans EPA ID:	TXR000050930
Trans Name:	SAFETY-KLEEN SYSTEMS INC
Trans 2 EPA ID:	Not reported
Trans 2 Name:	Not reported
TSDF EPA ID:	CAT000613893
Trans Name:	SAFETY-KLEEN SYSTEMS INC
TSDF Alt EPA ID:	CAT000613893
TSDF Alt Name:	Not reported
Waste Code Description:	741 - Liquids with halogenated organic compounds > 1000 mg/l
RCRA Code:	F002
Meth Code:	H01 - Transfer Station
Quantity Tons:	0.22935
Waste Quantity:	55
Quantity Unit:	G
Additional Code 1:	Not reported
Additional Code 2:	Not reported
Additional Code 3:	Not reported
Additional Code 4:	Not reported
Additional Code 5:	Not reported

Shipment Date:	20050707
Creation Date:	10/13/2005 18:31:00
Receipt Date:	20050713
Manifest ID:	24360272
Trans EPA ID:	TXR000050930
Trans Name:	SAFETY-KLEEN SYSTEMS INC
Trans 2 EPA ID:	Not reported
Trans 2 Name:	Not reported
TSDF EPA ID:	CAT000613893

ALISO HILL CLEANERS (Continued) **S109422867**

Trans Name:	SAFETY-KLEEN SYSTEMS INC
TSDF Alt EPA ID:	CAT000613893
TSDF Alt Name:	Not reported
Waste Code Description:	741 - Liquids with halogenated organic compounds > 1000 mg/l
RCRA Code:	F002
Meth Code:	H01 - Transfer Station
Quantity Tons:	0.075
Waste Quantity:	150
Quantity Unit:	P
Additional Code 1:	Not reported
Additional Code 2:	Not reported
Additional Code 3:	Not reported
Additional Code 4:	Not reported
Additional Code 5:	Not reported
Shipment Date:	20050707
Creation Date:	10/13/2005 18:31:00
Receipt Date:	20050713
Manifest ID:	24360272
Trans EPA ID:	TXR000050930
Trans Name:	SAFETY-KLEEN SYSTEMS INC
Trans 2 EPA ID:	Not reported
Trans 2 Name:	Not reported
TSDF EPA ID:	CAT000613893
Trans Name:	SAFETY-KLEEN SYSTEMS INC
TSDF Alt EPA ID:	CAT000613893
TSDF Alt Name:	Not reported
Waste Code Description:	- Not reported
RCRA Code:	Not reported
Meth Code:	H01 - Transfer Station
Quantity Tons:	Not reported
Waste Quantity:	Not reported
Quantity Unit:	Not reported
Additional Code 1:	Not reported
Additional Code 2:	Not reported
Additional Code 3:	Not reported
Additional Code 4:	Not reported
Additional Code 5:	Not reported

Additional Info:

Year:	2004
Gen EPA ID:	CAD983647140
Shipment Date:	20040127
Creation Date:	8/19/2004 11:23:00
Receipt Date:	20040129
Manifest ID:	22954262
Trans EPA ID:	TXR000050930
Trans Name:	SAFETY-KLEEN SYSTEMS INC
Trans 2 EPA ID:	Not reported
Trans 2 Name:	Not reported
TSDF EPA ID:	CAT000613893
Trans Name:	SAFETY-KLEEN SYSTEMS INC
TSDF Alt EPA ID:	CAT000613893
TSDF Alt Name:	Not reported
Waste Code Description:	741 - Liquids with halogenated organic compounds > 1000 mg/l
RCRA Code:	F002

ALISO HILL CLEANERS (Continued) **S109422867**

Meth Code:	H01 - Transfer Station
Quantity Tons:	0.075
Waste Quantity:	150
Quantity Unit:	P
Additional Code 1:	Not reported
Additional Code 2:	Not reported
Additional Code 3:	Not reported
Additional Code 4:	Not reported
Additional Code 5:	Not reported

Shipment Date:	20040126
Creation Date:	8/19/2004 11:23:00
Receipt Date:	20040129
Manifest ID:	23011838
Trans EPA ID:	TXR000050930
Trans Name:	SAFETY-KLEEN SYSTEMS INC
Trans 2 EPA ID:	Not reported
Trans 2 Name:	Not reported
TSDF EPA ID:	CAT000613893
Trans Name:	SAFETY-KLEEN SYSTEMS INC
TSDF Alt EPA ID:	CAT000613893
TSDF Alt Name:	Not reported
Waste Code Description:	741 - Liquids with halogenated organic compounds > 1000 mg/l
RCRA Code:	F002
Meth Code:	H01 - Transfer Station
Quantity Tons:	0.075
Waste Quantity:	150
Quantity Unit:	P
Additional Code 1:	Not reported
Additional Code 2:	Not reported
Additional Code 3:	Not reported
Additional Code 4:	Not reported
Additional Code 5:	Not reported

Additional Info:

Year:	2003
Gen EPA ID:	CAD983647140

Shipment Date:	20030130
Creation Date:	5/21/2003 18:32:18
Receipt Date:	20030205
Manifest ID:	22327461
Trans EPA ID:	TXR000050930
Trans Name:	Not reported
Trans 2 EPA ID:	Not reported
Trans 2 Name:	Not reported
TSDF EPA ID:	CAT000613893
Trans Name:	Not reported
TSDF Alt EPA ID:	CAT000613893
TSDF Alt Name:	Not reported
Waste Code Description:	741 - Liquids with halogenated organic compounds > 1000 mg/l
RCRA Code:	F002
Meth Code:	H01 - Transfer Station
Quantity Tons:	0.1875
Waste Quantity:	375
Quantity Unit:	P
Additional Code 1:	Not reported

ALISO HILL CLEANERS (Continued) **S109422867**

Additional Code 2:	Not reported
Additional Code 3:	Not reported
Additional Code 4:	Not reported
Additional Code 5:	Not reported
Shipment Date:	20030130
Creation Date:	5/21/2003 18:32:18
Receipt Date:	20030205
Manifest ID:	22327461
Trans EPA ID:	TXR000050930
Trans Name:	Not reported
Trans 2 EPA ID:	Not reported
Trans 2 Name:	Not reported
TSDF EPA ID:	CAT000613893
Trans Name:	Not reported
TSDF Alt EPA ID:	CAT000613893
TSDF Alt Name:	Not reported
Waste Code Description:	741 - Liquids with halogenated organic compounds > 1000 mg/l
RCRA Code:	F002
Meth Code:	H01 - Transfer Station
Quantity Tons:	0.3
Waste Quantity:	600
Quantity Unit:	P
Additional Code 1:	Not reported
Additional Code 2:	Not reported
Additional Code 3:	Not reported
Additional Code 4:	Not reported
Additional Code 5:	Not reported

Additional Info:

Year:	2000
Gen EPA ID:	CAD983647140
Shipment Date:	20001025
Creation Date:	1/9/2001 0:00:00
Receipt Date:	20001026
Manifest ID:	20284853
Trans EPA ID:	SCR000075150
Trans Name:	Not reported
Trans 2 EPA ID:	Not reported
Trans 2 Name:	Not reported
TSDF EPA ID:	CAT000613976
Trans Name:	Not reported
TSDF Alt EPA ID:	Not reported
TSDF Alt Name:	Not reported
Waste Code Description:	- Not reported
RCRA Code:	Not reported
Meth Code:	H01 - Transfer Station
Quantity Tons:	0
Waste Quantity:	208
Quantity Unit:	*
Additional Code 1:	Not reported
Additional Code 2:	Not reported
Additional Code 3:	Not reported
Additional Code 4:	Not reported
Additional Code 5:	Not reported

ALISO HILL CLEANERS (Continued) **S109422867**

Shipment Date:	20001025
Creation Date:	1/9/2001 0:00:00
Receipt Date:	20001026
Manifest ID:	20284853
Trans EPA ID:	SCR000075150
Trans Name:	Not reported
Trans 2 EPA ID:	Not reported
Trans 2 Name:	Not reported
TSDF EPA ID:	CAT000613976
Trans Name:	Not reported
TSDF Alt EPA ID:	Not reported
TSDF Alt Name:	Not reported
Waste Code Description:	741 - Liquids with halogenated organic compounds > 1000 mg/l
RCRA Code:	F002
Meth Code:	H01 - Transfer Station
Quantity Tons:	0.312
Waste Quantity:	624
Quantity Unit:	P
Additional Code 1:	Not reported
Additional Code 2:	Not reported
Additional Code 3:	Not reported
Additional Code 4:	Not reported
Additional Code 5:	Not reported

Additional Info:

Year:	1999
Gen EPA ID:	CAD983647140

Shipment Date:	19990608
Creation Date:	8/16/1999 0:00:00
Receipt Date:	19990609
Manifest ID:	98790737
Trans EPA ID:	ILD984908202
Trans Name:	Not reported
Trans 2 EPA ID:	Not reported
Trans 2 Name:	Not reported
TSDF EPA ID:	CAT000613976
Trans Name:	Not reported
TSDF Alt EPA ID:	CAT000613976
TSDF Alt Name:	Not reported
Waste Code Description:	741 - Liquids with halogenated organic compounds > 1000 mg/l
RCRA Code:	F002
Meth Code:	H01 - Transfer Station
Quantity Tons:	0.312
Waste Quantity:	624
Quantity Unit:	P
Additional Code 1:	Not reported
Additional Code 2:	Not reported
Additional Code 3:	Not reported
Additional Code 4:	Not reported
Additional Code 5:	Not reported

Additional Info:

Year:	1998
Gen EPA ID:	CAD983647140

ALISO HILL CLEANERS (Continued) **S109422867**

Shipment Date:	19980505
Creation Date:	7/15/1998 0:00:00
Receipt Date:	19980506
Manifest ID:	96605285
Trans EPA ID:	ILD984908202
Trans Name:	Not reported
Trans 2 EPA ID:	Not reported
Trans 2 Name:	Not reported
TSDF EPA ID:	CAT000613976
Trans Name:	Not reported
TSDF Alt EPA ID:	Not reported
TSDF Alt Name:	Not reported
Waste Code Description:	741 - Liquids with halogenated organic compounds > 1000 mg/l
RCRA Code:	F002
Meth Code:	H01 - Transfer Station
Quantity Tons:	0.208
Waste Quantity:	416
Quantity Unit:	P
Additional Code 1:	Not reported
Additional Code 2:	Not reported
Additional Code 3:	Not reported
Additional Code 4:	Not reported
Additional Code 5:	Not reported

Shipment Date:	19980305
Creation Date:	5/8/1998 0:00:00
Receipt Date:	19980306
Manifest ID:	97351282
Trans EPA ID:	ILD984908202
Trans Name:	Not reported
Trans 2 EPA ID:	Not reported
Trans 2 Name:	Not reported
TSDF EPA ID:	CAT000613976
Trans Name:	Not reported
TSDF Alt EPA ID:	Not reported
TSDF Alt Name:	Not reported
Waste Code Description:	741 - Liquids with halogenated organic compounds > 1000 mg/l
RCRA Code:	F002
Meth Code:	H01 - Transfer Station
Quantity Tons:	0.312
Waste Quantity:	624
Quantity Unit:	P
Additional Code 1:	Not reported
Additional Code 2:	Not reported
Additional Code 3:	Not reported
Additional Code 4:	Not reported
Additional Code 5:	Not reported

Additional Info:

Year:	1997
Gen EPA ID:	CAD983647140

Shipment Date:	19970711
Creation Date:	12/4/1997 0:00:00
Receipt Date:	19970714
Manifest ID:	96628876
Trans EPA ID:	ILD984908202

ALISO HILL CLEANERS (Continued) **S109422867**

Trans Name:	Not reported
Trans 2 EPA ID:	Not reported
Trans 2 Name:	Not reported
TSDF EPA ID:	CAT000613976
Trans Name:	Not reported
TSDF Alt EPA ID:	Not reported
TSDF Alt Name:	Not reported
Waste Code Description:	741 - Liquids with halogenated organic compounds > 1000 mg/l
RCRA Code:	F002
Meth Code:	H01 - Transfer Station
Quantity Tons:	0.2925
Waste Quantity:	585
Quantity Unit:	P
Additional Code 1:	Not reported
Additional Code 2:	Not reported
Additional Code 3:	Not reported
Additional Code 4:	Not reported
Additional Code 5:	Not reported

Additional Info:

Year:	1996
Gen EPA ID:	CAD983647140
Shipment Date:	19961216
Creation Date:	5/20/1997 0:00:00
Receipt Date:	19961216
Manifest ID:	96470686
Trans EPA ID:	ILD984908202
Trans Name:	Not reported
Trans 2 EPA ID:	Not reported
Trans 2 Name:	Not reported
TSDF EPA ID:	CAT000613976
Trans Name:	Not reported
TSDF Alt EPA ID:	Not reported
TSDF Alt Name:	Not reported
Waste Code Description:	741 - Liquids with halogenated organic compounds > 1000 mg/l
RCRA Code:	F002
Meth Code:	H01 - Transfer Station
Quantity Tons:	0.0975
Waste Quantity:	195
Quantity Unit:	P
Additional Code 1:	Not reported
Additional Code 2:	Not reported
Additional Code 3:	Not reported
Additional Code 4:	Not reported
Additional Code 5:	Not reported
Shipment Date:	19961216
Creation Date:	5/20/1997 0:00:00
Receipt Date:	19961216
Manifest ID:	96470686
Trans EPA ID:	ILD984908202
Trans Name:	Not reported
Trans 2 EPA ID:	Not reported
Trans 2 Name:	Not reported
TSDF EPA ID:	CAT000613976
Trans Name:	Not reported

ALISO HILL CLEANERS (Continued) **S109422867**

TSDF Alt EPA ID:	Not reported
TSDF Alt Name:	Not reported
Waste Code Description:	741 - Liquids with halogenated organic compounds > 1000 mg/l
RCRA Code:	F002
Meth Code:	H01 - Transfer Station
Quantity Tons:	0.04
Waste Quantity:	80
Quantity Unit:	P
Additional Code 1:	Not reported
Additional Code 2:	Not reported
Additional Code 3:	Not reported
Additional Code 4:	Not reported
Additional Code 5:	Not reported
Shipment Date:	19961018
Creation Date:	5/20/1997 0:00:00
Receipt Date:	19961018
Manifest ID:	96482292
Trans EPA ID:	ILD984908202
Trans Name:	Not reported
Trans 2 EPA ID:	Not reported
Trans 2 Name:	Not reported
TSDF EPA ID:	CAT000613976
Trans Name:	Not reported
TSDF Alt EPA ID:	Not reported
TSDF Alt Name:	Not reported
Waste Code Description:	741 - Liquids with halogenated organic compounds > 1000 mg/l
RCRA Code:	F002
Meth Code:	H01 - Transfer Station
Quantity Tons:	0.2925
Waste Quantity:	585
Quantity Unit:	P
Additional Code 1:	Not reported
Additional Code 2:	Not reported
Additional Code 3:	Not reported
Additional Code 4:	Not reported
Additional Code 5:	Not reported
Shipment Date:	19960711
Creation Date:	5/20/1997 0:00:00
Receipt Date:	19960711
Manifest ID:	96094318
Trans EPA ID:	ILD984908202
Trans Name:	Not reported
Trans 2 EPA ID:	Not reported
Trans 2 Name:	Not reported
TSDF EPA ID:	CAT000613976
Trans Name:	Not reported
TSDF Alt EPA ID:	Not reported
TSDF Alt Name:	Not reported
Waste Code Description:	741 - Liquids with halogenated organic compounds > 1000 mg/l
RCRA Code:	F002
Meth Code:	H01 - Transfer Station
Quantity Tons:	0.06
Waste Quantity:	120
Quantity Unit:	P
Additional Code 1:	Not reported

ALISO HILL CLEANERS (Continued) **S109422867**

Additional Code 2:	Not reported
Additional Code 3:	Not reported
Additional Code 4:	Not reported
Additional Code 5:	Not reported
Shipment Date:	19960711
Creation Date:	5/20/1997 0:00:00
Receipt Date:	19960711
Manifest ID:	96094318
Trans EPA ID:	ILD984908202
Trans Name:	Not reported
Trans 2 EPA ID:	Not reported
Trans 2 Name:	Not reported
TSDF EPA ID:	CAT000613976
Trans Name:	Not reported
TSDF Alt EPA ID:	Not reported
TSDF Alt Name:	Not reported
Waste Code Description:	741 - Liquids with halogenated organic compounds > 1000 mg/l
RCRA Code:	F002
Meth Code:	H01 - Transfer Station
Quantity Tons:	0.195
Waste Quantity:	390
Quantity Unit:	P
Additional Code 1:	Not reported
Additional Code 2:	Not reported
Additional Code 3:	Not reported
Additional Code 4:	Not reported
Additional Code 5:	Not reported
Shipment Date:	19960403
Creation Date:	10/16/1996 0:00:00
Receipt Date:	19960404
Manifest ID:	95523937
Trans EPA ID:	ILD984908202
Trans Name:	Not reported
Trans 2 EPA ID:	Not reported
Trans 2 Name:	Not reported
TSDF EPA ID:	CAT000613976
Trans Name:	Not reported
TSDF Alt EPA ID:	Not reported
TSDF Alt Name:	Not reported
Waste Code Description:	741 - Liquids with halogenated organic compounds > 1000 mg/l
RCRA Code:	F002
Meth Code:	H01 - Transfer Station
Quantity Tons:	0.2925
Waste Quantity:	585
Quantity Unit:	P
Additional Code 1:	Not reported
Additional Code 2:	Not reported
Additional Code 3:	Not reported
Additional Code 4:	Not reported
Additional Code 5:	Not reported
Shipment Date:	19960403
Creation Date:	10/16/1996 0:00:00
Receipt Date:	19960404
Manifest ID:	95523937

ALISO HILL CLEANERS (Continued) **S109422867**

Trans EPA ID:	ILD984908202
Trans Name:	Not reported
Trans 2 EPA ID:	Not reported
Trans 2 Name:	Not reported
TSDF EPA ID:	CAT000613976
Trans Name:	Not reported
TSDF Alt EPA ID:	Not reported
TSDF Alt Name:	Not reported
Waste Code Description:	741 - Liquids with halogenated organic compounds > 1000 mg/l
RCRA Code:	F002
Meth Code:	H01 - Transfer Station
Quantity Tons:	0.06
Waste Quantity:	120
Quantity Unit:	P
Additional Code 1:	Not reported
Additional Code 2:	Not reported
Additional Code 3:	Not reported
Additional Code 4:	Not reported
Additional Code 5:	Not reported

C43 **ALISO HILL CLEANERS** **RCRA-SQG** **1000818801**
SE **27792 ALISO CREEK RD UNIT B180** **FINDS** **CAD983647140**
1/8-1/4 **ALISO VIEJO, CA 92656** **ECHO**
0.178 mi.
940 ft. **Site 21 of 29 in cluster C**

Relative:
Lower

Actual:
280 ft.

RCRA Listings:

Date Form Received by Agency:	19920903
Handler Name:	Aliso Hill Cleaners
Handler Address:	ALISO CREEK RD UNIT B180
Handler City,State,Zip:	ALISO VIEJO, CA 92656
EPA ID:	CAD983647140
Contact Name:	WON SUP YUN
Contact Address:	27792 ALISO CREEK RD UNIT B180
Contact City,State,Zip:	ALISO VIEJO, CA 92656
Contact Telephone:	714-362-4887
Contact Fax:	Not reported
Contact Email:	Not reported
Contact Title:	Not reported
EPA Region:	09
Land Type:	Private
Federal Waste Generator Description:	Small Quantity Generator
Non-Notifier:	Not reported
Biennial Report Cycle:	Not reported
Accessibility:	Not reported
Active Site Indicator:	Handler Activities
State District Owner:	Not reported
State District:	Not reported
Mailing Address:	ALISO CREEK RD UNIT B180
Mailing City,State,Zip:	ALISO VIEJO, CA 92656
Owner Name:	Won Sup Yun
Owner Type:	Private
Operator Name:	Not reported
Operator Type:	Not reported
Short-Term Generator Activity:	No
Importer Activity:	No
Mixed Waste Generator:	No
Transporter Activity:	No

ALISO HILL CLEANERS (Continued) **1000818801**

Transfer Facility Activity:	No
Recycler Activity with Storage:	No
Small Quantity On-Site Burner Exemption:	No
Smelting Melting and Refining Furnace Exemption:	No
Underground Injection Control:	No
Off-Site Waste Receipt:	No
Universal Waste Indicator:	No
Universal Waste Destination Facility:	No
Federal Universal Waste:	No
Active Site State-Reg Handler:	---
Federal Facility Indicator:	Not reported
Hazardous Secondary Material Indicator:	NN
Sub-Part K Indicator:	Not reported
2018 GPRA Permit Baseline:	Not on the Baseline
2018 GPRA Renewals Baseline:	Not on the Baseline
202 GPRA Corrective Action Baseline:	No
Subject to Corrective Action Universe:	No
Non-TSDFs Where RCRA CA has Been Imposed Universe:	No
Corrective Action Priority Ranking:	No NCAPS ranking
Environmental Control Indicator:	No
Institutional Control Indicator:	No
Human Exposure Controls Indicator:	N/A
Groundwater Controls Indicator:	N/A
Significant Non-Complier Universe:	No
Unaddressed Significant Non-Complier Universe:	No
Addressed Significant Non-Complier Universe:	No
Significant Non-Complier With a Compliance Schedule Universe:	No
Financial Assurance Required:	Not reported
Handler Date of Last Change:	20000915
Recognized Trader-Importer:	No
Recognized Trader-Exporter:	No
Importer of Spent Lead Acid Batteries:	No
Exporter of Spent Lead Acid Batteries:	No
Recycler Activity Without Storage:	Not reported
Manifest Broker:	Not reported
Sub-Part P Indicator:	No

Handler - Owner Operator:

Owner/Operator Indicator:	Owner
Owner/Operator Name: WON SUP YUN	
Legal Status:	Private
Date Became Current:	Not reported
Date Ended Current:	Not reported
Owner/Operator Address:	27792 ALISO CREEK RD UNIT B180
Owner/Operator City,State,Zip:	ALISO VIEJO, CA 92656
Owner/Operator Telephone:	714-362-4887
Owner/Operator Telephone Ext:	Not reported
Owner/Operator Fax:	Not reported
Owner/Operator Email:	Not reported

Historic Generators:

Receive Date:	19920903
Handler Name: ALISO HILL CLEANERS	
Federal Waste Generator Description:	Small Quantity Generator
State District Owner:	Not reported

ALISO HILL CLEANERS (Continued) **1000818801**

Large Quantity Handler of Universal Waste:	No
Recognized Trader Importer:	No
Recognized Trader Exporter:	No
Spent Lead Acid Battery Importer:	No
Spent Lead Acid Battery Exporter:	No
Current Record:	Yes
Non Storage Recycler Activity:	Not reported
Electronic Manifest Broker:	Not reported

List of NAICS Codes and Descriptions:
NAICS Codes: No NAICS Codes Found

Facility Has Received Notices of Violations:
Violations: No Violations Found

Evaluation Action Summary:
Evaluations: No Evaluations Found

FINDS:
Registry ID: 110002883791

Click Here for FRS Facility Detail Report:

Environmental Interest/Information System:
The Resource Conservation and Recovery Act Information System (RCRAInfo) is EPA's comprehensive information system in support of the Resource Conservation and Recovery Act (RCRA) of 1976 and the Hazardous and Solid Waste Amendments (HSWA) of 1984. It tracks many types of information about generators, transporters, treaters, storers, and disposers of hazardous waste.
California's Hazardous Waste Tracking System Data Mart (HWTS-DATAMART) provides information on hazardous waste shipments for generators, transporters, and treatment, storage, and disposal facilities.

~~Click this hyperlink~~ while viewing on your computer to access additional FINDS: detail in the EDR Site Report.

ECHO:

Envid:	1000818801
Registry ID:	110002883791
DFR URL:	http://echo.epa.gov/detailed-facility-report?fid=110002883791
Name:	ALISO HILL CLEANERS
Address:	27792 ALISO CREEK RD UNIT B180
City,State,Zip:	ALISO VIEJO, CA 92656

C44 **KEITH MOORE** **FINDS** **1023235839**
SE **27812 ALISO CREEK RD** **ECHO** **N/A**
1/8-1/4 **ALISO VIEJO, CA 92656** **PFAS ECHO**
0.183 mi.
965 ft. **Site 22 of 29 in cluster C**

Relative:
Lower

Actual:
289 ft.

FINDS:
Registry ID: 110071353651

Click Here for FRS Facility Detail Report:

KEITH MOORE (Continued) **1023235839**

Environmental Interest/Information System:
The Resource Conservation and Recovery Act Information System (RCRAInfo) is EPA's comprehensive information system in support of the Resource Conservation and Recovery Act (RCRA) of 1976 and the Hazardous and Solid Waste Amendments (HSWA) of 1984. It tracks many types of information about generators, transporters, treaters, storers, and disposers of hazardous waste.

Registry ID: 110065233081

Click Here for FRS Facility Detail Report:

Environmental Interest/Information System:
The California Environmental Protection Agency (CalEPA) has recently implemented a new data warehouse system (nSite). This data warehouse combines and merges facility and site information from five different systems managed within CalEPA. The five systems are: California Environmental Reporting System (CERS),EnviroStor, GeoTracker, California Integrated Water Quality System (CIWQS), andToxic Release Inventory (TRI).

Click this hyperlink while viewing on your computer to access additional FINDS: detail in the EDR Site Report.

ECHO:

Envid:	1023235839
Registry ID:	110071353651
DFR URL:	http://echo.epa.gov/detailed-facility-report?fid=110071353651
Name:	KEITH MOORE
Address:	27812 ALISO CREEK RD
City,State,Zip:	ALISO VIEJO, CA 92656

PFAS ECHO:

Name:	KEITH MOORE
Address:	Not reported
City,State,Zip:	ALISO VIEJO, CA
Latitude:	33.576697
Longitude:	-117.724429
Count:	1
County:	ORANGE
Status:	Inactive
Region:	09
Industry:	Petroleum
ECHO Facility Report:	https://echo.epa.gov/detailed-facility-report?fid=110071353651
Facility Percent Minority:	-
Facility Derived Tribes:	-
Facility Population:	-
EPA Programs:	RCRA
Federal Facility:	No
Federal Agency:	-
Facility FIPS Code:	06059
Facility Indian Country Flag:	N
Facility Collection Method:	Zip Code Centroid
Facility Derived HUC:	-
Facility Derived WBD:	-
Facility Derived CD113:	-
Facility Derived CB2010:	-
Facility Major Flag:	-

KEITH MOORE (Continued) **1023235839**

Facility Active Flag:	-
Facility Inspection Count:	0
Facility Date Last Inspection:	-
Facility Days Last Inspection:	-
Facility Informal Count:	0
Facility Date Last Informal Action:	-
Facility Formal Action Count:	0
Facility Date Last Formal Action:	-
Facility Total Penalties:	0
Facility Penalty Count:	-
Facility Date Last Penalty:	-
Facility Last Penalty AMT:	-
Facility QTRS With NC:	0
Facility Programs With SNC:	0
Facility Compliance Status:	No Violation Identified
Facility SNC Flag:	N
AIR Flag:	N
NPDES Flag:	N
SDWIS Flag:	N
RCRA Flag:	Y
TRI Flag:	N
GHG Flag:	N
AIR IDS:	-
CAA Permit Types:	-
CAA NAICS:	-
CAA SICS:	-
NPDES IDS:	-
CWA Permit Types:	-
CWA NAICS:	-
CWA SICS:	-
RCRA IDS:	CAC003197155
RCRA Permit Types:	Other
RCRA NAICS:	324191
SDWA IDS:	-
SDWA System Types:	-
SDWA Compliance Status:	-
SDWA SNC Flag:	N
TRI IDS:	-
TRI Releases Transfers:	-
TRI On Site Releases:	-
TRI Off Site Transfers:	-
TRI Reporter:	-
Facility IMP Water Flag:	-
EJSCREEN Flag US:	N
EJSCREEN Report:	https://ejscreen.epa.gov/mapper/mobile/EJSCREEN_mobile.aspx?geometry=%7B%22x%22:-117.724429,%22y%22:33.576697,%22spatialReference%22:%7B%22wkid%22:4326%7D%7D&unit=9035&areatype=&areaid=&basemap=streets&distance=1

C45 SE 1/8-1/4 0.183 mi. 965 ft. | **AP ALISO VIEJO LLC**
27812 ALISO CREEK ROAD
ALISO VIEJO, CA 92656 | **RCRA NonGen / NLR** | **1025876978**
CAL000450114

Site 23 of 29 in cluster C

Relative: Lower
Actual: 289 ft.

RCRA Listings:

Date Form Received by Agency:	20191021
Handler Name:	Ap Aliso Viejo Llc
Handler Address:	27812 ALISO CREEK ROAD
Handler City,State,Zip:	ALISO VIEJO, CA 92656
EPA ID:	CAL000450114
Contact Name:	LORENA MEJIA
Contact Address:	12465 LEWIS ST STE 201
Contact City,State,Zip:	GARDEN GROVE, CA 92840
Contact Telephone:	714-621-3451
Contact Fax:	714-621-3452
Contact Email:	LMEJIA@THEABBEYCO.COM
Contact Title:	Not reported
EPA Region:	09
Land Type:	Not reported
Federal Waste Generator Description:	Not a generator, verified
Non-Notifier:	Not reported
Biennial Report Cycle:	Not reported
Accessibility:	Not reported
Active Site Indicator:	Not reported
State District Owner:	Not reported
State District:	Not reported
Mailing Address:	12447 LEWIS STE 203
Mailing City,State,Zip:	GARDEN GROVE, CA 92840
Owner Name:	Ap Aliso Viejo Llc
Owner Type:	Other
Operator Name:	Lorena Mejia
Operator Type:	Other
Short-Term Generator Activity:	No
Importer Activity:	No
Mixed Waste Generator:	No
Transporter Activity:	No
Transfer Facility Activity:	No
Recycler Activity with Storage:	No
Small Quantity On-Site Burner Exemption:	No
Smelting Melting and Refining Furnace Exemption:	No
Underground Injection Control:	No
Off-Site Waste Receipt:	No
Universal Waste Indicator:	No
Universal Waste Destination Facility:	No
Federal Universal Waste:	No
Active Site State-Reg Handler:	---
Federal Facility Indicator:	Not reported
Hazardous Secondary Material Indicator:	N
Sub-Part K Indicator:	Not reported
2018 GPRA Permit Baseline:	Not on the Baseline
2018 GPRA Renewals Baseline:	Not on the Baseline
202 GPRA Corrective Action Baseline:	No
Subject to Corrective Action Universe:	No
Non-TSDFs Where RCRA CA has Been Imposed Universe:	No
Corrective Action Priority Ranking:	No NCAPS ranking
Environmental Control Indicator:	No
Institutional Control Indicator:	No

AP ALISO VIEJO LLC (Continued) **1025876978**

Human Exposure Controls Indicator:	N/A
Groundwater Controls Indicator:	N/A
Significant Non-Complier Universe:	No
Unaddressed Significant Non-Complier Universe:	No
Addressed Significant Non-Complier Universe:	No
Significant Non-Complier With a Compliance Schedule Universe:	No
Financial Assurance Required:	Not reported
Handler Date of Last Change:	20191025
Recognized Trader-Importer:	No
Recognized Trader-Exporter:	No
Importer of Spent Lead Acid Batteries:	No
Exporter of Spent Lead Acid Batteries:	No
Recycler Activity Without Storage:	No
Manifest Broker:	No
Sub-Part P Indicator:	No

Handler - Owner Operator:

Owner/Operator Indicator:	Operator
Owner/Operator Name: LORENA MEJIA	
Legal Status:	Other
Date Became Current:	Not reported
Date Ended Current:	Not reported
Owner/Operator Address:	12465 LEWIS ST STE 201
Owner/Operator City,State,Zip:	GARDEN GROVE, CA 92840
Owner/Operator Telephone:	714-621-3451
Owner/Operator Telephone Ext:	Not reported
Owner/Operator Fax:	Not reported
Owner/Operator Email:	Not reported

Owner/Operator Indicator:	Owner
Owner/Operator Name: AP ALISO VIEJO LLC	
Legal Status:	Other
Date Became Current:	Not reported
Date Ended Current:	Not reported
Owner/Operator Address:	12447 LEWIS STE 203
Owner/Operator City,State,Zip:	GARDEN GROVE, CA 92840
Owner/Operator Telephone:	562-435-2100
Owner/Operator Telephone Ext:	Not reported
Owner/Operator Fax:	Not reported
Owner/Operator Email:	Not reported

Historic Generators:

Receive Date:	20191021
Handler Name: AP ALISO VIEJO LLC	
Federal Waste Generator Description:	Not a generator, verified
State District Owner:	Not reported
Large Quantity Handler of Universal Waste:	No
Recognized Trader Importer:	No
Recognized Trader Exporter:	No
Spent Lead Acid Battery Importer:	No
Spent Lead Acid Battery Exporter:	No
Current Record:	Yes
Non Storage Recycler Activity:	Not reported
Electronic Manifest Broker:	Not reported

AP ALISO VIEJO LLC (Continued) **1025876978**

List of NAICS Codes and Descriptions:
NAICS Code: 811198
NAICS Description: ALL OTHER AUTOMOTIVE REPAIR AND MAINTENANCE

Facility Has Received Notices of Violations:
Violations: No Violations Found

Evaluation Action Summary:
Evaluations: No Evaluations Found

C46 SE 1/8-1/4 0.183 mi. 965 ft. **LA PAZ SERVICE CENTER** **RCRA NonGen / NLR** **1024850319**
27812 ALISO CREEK RD STE E120 **CAL000407786**
ALISO VIEJO, CA 92656

Site 24 of 29 in cluster C

Relative: Lower
Actual: 289 ft.

RCRA Listings:

Date Form Received by Agency:	20150616
Handler Name:	La Paz Service Center
Handler Address:	27812 ALISO CREEK RD STE E120
Handler City,State,Zip:	ALISO VIEJO, CA 92656
EPA ID:	CAL000407786
Contact Name:	STEVEN BENSON
Contact Address:	27812 ALISO CREEK RD STE E120
Contact City,State,Zip:	ALISO VIEJO, CA 92656
Contact Telephone:	949-362-8955
Contact Fax:	949-362-9038
Contact Email:	LAPAZSERVICE@YAHOO.COM
Contact Title:	Not reported
EPA Region:	09
Land Type:	Not reported
Federal Waste Generator Description:	Not a generator, verified
Non-Notifier:	Not reported
Biennial Report Cycle:	Not reported
Accessibility:	Not reported
Active Site Indicator:	Handler Activities
State District Owner:	Not reported
State District:	Not reported
Mailing Address:	27812 ALISO CREEK RD STE E120
Mailing City,State,Zip:	ALISO VIEJO, CA 92656
Owner Name:	Steven C Benson
Owner Type:	Other
Operator Name:	Steven Benson
Operator Type:	Other
Short-Term Generator Activity:	No
Importer Activity:	No
Mixed Waste Generator:	No
Transporter Activity:	No
Transfer Facility Activity:	No
Recycler Activity with Storage:	No
Small Quantity On-Site Burner Exemption:	No
Smelting Melting and Refining Furnace Exemption:	No
Underground Injection Control:	No
Off-Site Waste Receipt:	No
Universal Waste Indicator:	Yes

LA PAZ SERVICE CENTER (Continued) **1024850319**

Universal Waste Destination Facility:	Yes
Federal Universal Waste:	No
Active Site State-Reg Handler:	---
Federal Facility Indicator:	Not reported
Hazardous Secondary Material Indicator:	N
Sub-Part K Indicator:	Not reported
2018 GPRA Permit Baseline:	Not on the Baseline
2018 GPRA Renewals Baseline:	Not on the Baseline
202 GPRA Corrective Action Baseline:	No
Subject to Corrective Action Universe:	No
Non-TSDFs Where RCRA CA has Been Imposed Universe:	No
Corrective Action Priority Ranking:	No NCAPS ranking
Environmental Control Indicator:	No
Institutional Control Indicator:	No
Human Exposure Controls Indicator:	N/A
Groundwater Controls Indicator:	N/A
Significant Non-Complier Universe:	No
Unaddressed Significant Non-Complier Universe:	No
Addressed Significant Non-Complier Universe:	No
Significant Non-Complier With a Compliance Schedule Universe:	No
Financial Assurance Required:	Not reported
Handler Date of Last Change:	20180906
Recognized Trader-Importer:	No
Recognized Trader-Exporter:	No
Importer of Spent Lead Acid Batteries:	No
Exporter of Spent Lead Acid Batteries:	No
Recycler Activity Without Storage:	No
Manifest Broker:	No
Sub-Part P Indicator:	No

Handler - Owner Operator:

Owner/Operator Indicator:	Owner
Owner/Operator Name: STEVEN C BENSON	
Legal Status:	Other
Date Became Current:	Not reported
Date Ended Current:	Not reported
Owner/Operator Address:	20726 GOLDEN RAIN RD
Owner/Operator City,State,Zip:	RIVERSIDE, CA 92508-3161
Owner/Operator Telephone:	714-595-1912
Owner/Operator Telephone Ext:	Not reported
Owner/Operator Fax:	Not reported
Owner/Operator Email:	Not reported

Owner/Operator Indicator:	Operator
Owner/Operator Name: STEVEN BENSON	
Legal Status:	Other
Date Became Current:	Not reported
Date Ended Current:	Not reported
Owner/Operator Address:	27812 ALISO CREEK RD STE E120
Owner/Operator City,State,Zip:	ALISO VIEJO, CA 92656
Owner/Operator Telephone:	949-362-8955
Owner/Operator Telephone Ext:	Not reported
Owner/Operator Fax:	Not reported
Owner/Operator Email:	Not reported

LA PAZ SERVICE CENTER (Continued) **1024850319**

Historic Generators:

Receive Date:	20150616
Handler Name:	LA PAZ SERVICE CENTER
Federal Waste Generator Description:	Not a generator, verified
State District Owner:	Not reported
Large Quantity Handler of Universal Waste:	No
Recognized Trader Importer:	No
Recognized Trader Exporter:	No
Spent Lead Acid Battery Importer:	No
Spent Lead Acid Battery Exporter:	No
Current Record:	Yes
Non Storage Recycler Activity:	Not reported
Electronic Manifest Broker:	Not reported

List of NAICS Codes and Descriptions:

NAICS Code:	51334
NAICS Description:	SATELLITE TELECOMMUNICATIONS

Facility Has Received Notices of Violations:

Violations:	No Violations Found

Evaluation Action Summary:

Evaluations:	No Evaluations Found

C47 **ELITE MOTORS OC** **RCRA NonGen / NLR** **1024844759**
SE **27812 ALISO CREEK RD** **CAL000397418**
1/8-1/4 **ALISO VIEJO, CA 92656**
0.183 mi.
965 ft. **Site 25 of 29 in cluster C**

Relative:
Lower

Actual:
289 ft.

RCRA Listings:

Date Form Received by Agency:	20140605
Handler Name:	Elite Motors Oc
Handler Address:	27812 ALISO CREEK RD
Handler City,State,Zip:	ALISO VIEJO, CA 92656
EPA ID:	CAL000397418
Contact Name:	ALEXANDRU POP
Contact Address:	27812 ALISO CREEK RD
Contact City,State,Zip:	ALISO VIEJO, CA 92656
Contact Telephone:	714-697-0557
Contact Fax:	Not reported
Contact Email:	APOP@ELITEMOTORSOC.COM
Contact Title:	Not reported
EPA Region:	09
Land Type:	Not reported
Federal Waste Generator Description:	Not a generator, verified
Non-Notifier:	Not reported
Biennial Report Cycle:	Not reported
Accessibility:	Not reported
Active Site Indicator:	Handler Activities
State District Owner:	Not reported
State District:	Not reported
Mailing Address:	27812 ALISO CREEK RD
Mailing City,State,Zip:	ALISO VIEJO, CA 92656
Owner Name:	Alexandru Pop

ELITE MOTORS OC (Continued) **1024844759**

Owner Type:	Other
Operator Name:	Alexandru Pop
Operator Type:	Other
Short-Term Generator Activity:	No
Importer Activity:	No
Mixed Waste Generator:	No
Transporter Activity:	No
Transfer Facility Activity:	No
Recycler Activity with Storage:	No
Small Quantity On-Site Burner Exemption:	No
Smelting Melting and Refining Furnace Exemption:	No
Underground Injection Control:	No
Off-Site Waste Receipt:	No
Universal Waste Indicator:	Yes
Universal Waste Destination Facility:	Yes
Federal Universal Waste:	No
Active Site State-Reg Handler:	---
Federal Facility Indicator:	Not reported
Hazardous Secondary Material Indicator:	N
Sub-Part K Indicator:	Not reported
2018 GPRA Permit Baseline:	Not on the Baseline
2018 GPRA Renewals Baseline:	Not on the Baseline
202 GPRA Corrective Action Baseline:	No
Subject to Corrective Action Universe:	No
Non-TSDFs Where RCRA CA has Been Imposed Universe:	No
Corrective Action Priority Ranking:	No NCAPS ranking
Environmental Control Indicator:	No
Institutional Control Indicator:	No
Human Exposure Controls Indicator:	N/A
Groundwater Controls Indicator:	N/A
Significant Non-Complier Universe:	No
Unaddressed Significant Non-Complier Universe:	No
Addressed Significant Non-Complier Universe:	No
Significant Non-Complier With a Compliance Schedule Universe:	No
Financial Assurance Required:	Not reported
Handler Date of Last Change:	20180906
Recognized Trader-Importer:	No
Recognized Trader-Exporter:	No
Importer of Spent Lead Acid Batteries:	No
Exporter of Spent Lead Acid Batteries:	No
Recycler Activity Without Storage:	No
Manifest Broker:	No
Sub-Part P Indicator:	No

Handler - Owner Operator:

Owner/Operator Indicator:	Operator
Owner/Operator Name: ALEXANDRU POP	
Legal Status:	Other
Date Became Current:	Not reported
Date Ended Current:	Not reported
Owner/Operator Address:	27812 ALISO CREEK RD
Owner/Operator City,State,Zip:	ALISO VIEJO, CA 92656
Owner/Operator Telephone:	714-697-0557
Owner/Operator Telephone Ext:	Not reported
Owner/Operator Fax:	Not reported
Owner/Operator Email:	Not reported

ELITE MOTORS OC (Continued) **1024844759**

Owner/Operator Indicator:	Owner
Owner/Operator Name: ALEXANDRU POP	
Legal Status:	Other
Date Became Current:	Not reported
Date Ended Current:	Not reported
Owner/Operator Address:	27812 ALISO CREEK RD
Owner/Operator City,State,Zip:	ALISO VIEJO, CA 92656-0000
Owner/Operator Telephone:	714-697-0557
Owner/Operator Telephone Ext:	Not reported
Owner/Operator Fax:	Not reported
Owner/Operator Email:	Not reported

Historic Generators:

Receive Date:	20140605
Handler Name: ELITE MOTORS OC	
Federal Waste Generator Description:	Not a generator, verified
State District Owner:	Not reported
Large Quantity Handler of Universal Waste:	No
Recognized Trader Importer:	No
Recognized Trader Exporter:	No
Spent Lead Acid Battery Importer:	No
Spent Lead Acid Battery Exporter:	No
Current Record:	Yes
Non Storage Recycler Activity:	Not reported
Electronic Manifest Broker:	Not reported

List of NAICS Codes and Descriptions:

NAICS Code:	811111
NAICS Description:	GENERAL AUTOMOTIVE REPAIR

Facility Has Received Notices of Violations:

Violations:	No Violations Found

Evaluation Action Summary:

Evaluations:	No Evaluations Found

C48 **KEITH MOORE** **RCRA NonGen / NLR** **1027458801**
SE **27812 ALISO CREEK RD** **CAC003197155**
1/8-1/4 **ALISO VIEJO, CA 92656**
0.183 mi.
965 ft. **Site 26 of 29 in cluster C**

Relative:
Lower

Actual:
289 ft.

RCRA Listings:

Date Form Received by Agency:	20220929
Handler Name:	Keith Moore
Handler Address:	27812 ALISO CREEK RD
Handler City,State,Zip:	ALISO VIEJO, CA 92656
EPA ID:	CAC003197155
Contact Name:	LORENA MEJIA
Contact Address:	12443 LEWIS ST
Contact City,State,Zip:	GARDEN GROVE, CA 92840
Contact Telephone:	714-621-3451
Contact Fax:	Not reported
Contact Email:	LMEJIA@THEABBEYCO.COM
Contact Title:	Not reported

KEITH MOORE (Continued) **1027458801**

EPA Region:	09
Land Type:	Not reported
Federal Waste Generator Description:	Not a generator, verified
Non-Notifier:	Not reported
Biennial Report Cycle:	Not reported
Accessibility:	Not reported
Active Site Indicator:	Not reported
State District Owner:	Not reported
State District:	Not reported
Mailing Address:	12443 LEWIS ST
Mailing City,State,Zip:	GARDEN GROVE, CA 92840
Owner Name:	Ap Aliso Viejo Llc
Owner Type:	Other
Operator Name:	Lorena Mejia
Operator Type:	Other
Short-Term Generator Activity:	No
Importer Activity:	No
Mixed Waste Generator:	No
Transporter Activity:	No
Transfer Facility Activity:	No
Recycler Activity with Storage:	No
Small Quantity On-Site Burner Exemption:	No
Smelting Melting and Refining Furnace Exemption:	No
Underground Injection Control:	No
Off-Site Waste Receipt:	No
Universal Waste Indicator:	No
Universal Waste Destination Facility:	No
Federal Universal Waste:	No
Active Site State-Reg Handler:	---
Federal Facility Indicator:	Not reported
Hazardous Secondary Material Indicator:	N
Sub-Part K Indicator:	Not reported
2018 GPRA Permit Baseline:	Not on the Baseline
2018 GPRA Renewals Baseline:	Not on the Baseline
202 GPRA Corrective Action Baseline:	No
Subject to Corrective Action Universe:	No
Non-TSDFs Where RCRA CA has Been Imposed Universe:	No
Corrective Action Priority Ranking:	No NCAPS ranking
Environmental Control Indicator:	No
Institutional Control Indicator:	No
Human Exposure Controls Indicator:	N/A
Groundwater Controls Indicator:	N/A
Significant Non-Complier Universe:	No
Unaddressed Significant Non-Complier Universe:	No
Addressed Significant Non-Complier Universe:	No
Significant Non-Complier With a Compliance Schedule Universe:	No
Financial Assurance Required:	Not reported
Handler Date of Last Change:	20220929
Recognized Trader-Importer:	No
Recognized Trader-Exporter:	No
Importer of Spent Lead Acid Batteries:	No
Exporter of Spent Lead Acid Batteries:	No
Recycler Activity Without Storage:	No
Manifest Broker:	No
Sub-Part P Indicator:	No

KEITH MOORE (Continued) **1027458801**

Handler - Owner Operator:

Owner/Operator Indicator:	Owner
Owner/Operator Name: AP ALISO VIEJO LLC	
Legal Status:	Other
Date Became Current:	Not reported
Date Ended Current:	Not reported
Owner/Operator Address:	12447 LEWIS ST
Owner/Operator City,State,Zip:	GARDEN GROVE, CA 92840
Owner/Operator Telephone:	562-216-1600
Owner/Operator Telephone Ext:	Not reported
Owner/Operator Fax:	Not reported
Owner/Operator Email:	Not reported

Owner/Operator Indicator:	Operator
Owner/Operator Name: LORENA MEJIA	
Legal Status:	Other
Date Became Current:	Not reported
Date Ended Current:	Not reported
Owner/Operator Address:	12443 LEWIS ST
Owner/Operator City,State,Zip:	GARDEN GROVE, CA 92840
Owner/Operator Telephone:	714-621-3451
Owner/Operator Telephone Ext:	Not reported
Owner/Operator Fax:	Not reported
Owner/Operator Email:	Not reported

Historic Generators:

Receive Date:	20220929
Handler Name: KEITH MOORE	
Federal Waste Generator Description:	Not a generator, verified
State District Owner:	Not reported
Large Quantity Handler of Universal Waste:	No
Recognized Trader Importer:	No
Recognized Trader Exporter:	No
Spent Lead Acid Battery Importer:	No
Spent Lead Acid Battery Exporter:	No
Current Record:	Yes
Non Storage Recycler Activity:	No
Electronic Manifest Broker:	No

List of NAICS Codes and Descriptions:

NAICS Code:	324191
NAICS Description:	PETROLEUM LUBRICATING OIL AND GREASE MANUFACTURING

Facility Has Received Notices of Violations:

Violations:	No Violations Found

Evaluation Action Summary:

Evaluations:	No Evaluations Found

C49 SE 1/8-1/4 0.183 mi. 965 ft. | **AP ALISO VIEJO LLC**
27812 ALISO CREEK ROAD
ALISO VIEJO, CA 92656 | **RCRA NonGen / NLR** | **1024761271**
CAC002981131

Site 27 of 29 in cluster C

Relative: Lower

Actual: 289 ft.

RCRA Listings:

Date Form Received by Agency:	20180919
Handler Name:	Ap Aliso Viejo Llc
Handler Address:	27812 ALISO CREEK ROAD
Handler City,State,Zip:	ALISO VIEJO, CA 92656
EPA ID:	CAC002981131
Contact Name:	LORENA MEJIA
Contact Address:	27812 ALISO CREEK ROAD
Contact City,State,Zip:	ALISO VIEJO, CA 92656
Contact Telephone:	714-621-3451
Contact Fax:	Not reported
Contact Email:	KYLE.CURRAN@SAFETY-KLEEN.COM
Contact Title:	Not reported
EPA Region:	09
Land Type:	Not reported
Federal Waste Generator Description:	Not a generator, verified
Non-Notifier:	Not reported
Biennial Report Cycle:	Not reported
Accessibility:	Not reported
Active Site Indicator:	Handler Activities
State District Owner:	Not reported
State District:	Not reported
Mailing Address:	27812 ALISO CREEK ROAD
Mailing City,State,Zip:	ALISO VIEJO, CA 92656
Owner Name:	Lorena Mejia
Owner Type:	Other
Operator Name:	Lorena Mejia
Operator Type:	Other
Short-Term Generator Activity:	No
Importer Activity:	No
Mixed Waste Generator:	No
Transporter Activity:	No
Transfer Facility Activity:	No
Recycler Activity with Storage:	No
Small Quantity On-Site Burner Exemption:	No
Smelting Melting and Refining Furnace Exemption:	No
Underground Injection Control:	No
Off-Site Waste Receipt:	No
Universal Waste Indicator:	Yes
Universal Waste Destination Facility:	Yes
Federal Universal Waste:	No
Active Site State-Reg Handler:	---
Federal Facility Indicator:	Not reported
Hazardous Secondary Material Indicator:	N
Sub-Part K Indicator:	Not reported
2018 GPRA Permit Baseline:	Not on the Baseline
2018 GPRA Renewals Baseline:	Not on the Baseline
202 GPRA Corrective Action Baseline:	No
Subject to Corrective Action Universe:	No
Non-TSDFs Where RCRA CA has Been Imposed Universe:	No
Corrective Action Priority Ranking:	No NCAPS ranking
Environmental Control Indicator:	No
Institutional Control Indicator:	No

AP ALISO VIEJO LLC (Continued) **1024761271**

Human Exposure Controls Indicator:	N/A
Groundwater Controls Indicator:	N/A
Significant Non-Complier Universe:	No
Unaddressed Significant Non-Complier Universe:	No
Addressed Significant Non-Complier Universe:	No
Significant Non-Complier With a Compliance Schedule Universe:	No
Financial Assurance Required:	Not reported
Handler Date of Last Change:	20181001
Recognized Trader-Importer:	No
Recognized Trader-Exporter:	No
Importer of Spent Lead Acid Batteries:	No
Exporter of Spent Lead Acid Batteries:	No
Recycler Activity Without Storage:	No
Manifest Broker:	No
Sub-Part P Indicator:	No

Handler - Owner Operator:

Owner/Operator Indicator:	Owner
Owner/Operator Name: LORENA MEJIA	
Legal Status:	Other
Date Became Current:	Not reported
Date Ended Current:	Not reported
Owner/Operator Address:	27812 ALISO CREEK ROAD
Owner/Operator City,State,Zip:	ALISO VIEJO, CA 92656
Owner/Operator Telephone:	714-621-3451
Owner/Operator Telephone Ext:	Not reported
Owner/Operator Fax:	Not reported
Owner/Operator Email:	Not reported

Owner/Operator Indicator:	Operator
Owner/Operator Name: LORENA MEJIA	
Legal Status:	Other
Date Became Current:	Not reported
Date Ended Current:	Not reported
Owner/Operator Address:	27812 ALISO CREEK ROAD
Owner/Operator City,State,Zip:	ALISO VIEJO, CA 92656
Owner/Operator Telephone:	714-621-3451
Owner/Operator Telephone Ext:	Not reported
Owner/Operator Fax:	Not reported
Owner/Operator Email:	Not reported

Historic Generators:

Receive Date:	20180919
Handler Name: AP ALISO VIEJO LLC	
Federal Waste Generator Description:	Not a generator, verified
State District Owner:	Not reported
Large Quantity Handler of Universal Waste:	No
Recognized Trader Importer:	No
Recognized Trader Exporter:	No
Spent Lead Acid Battery Importer:	No
Spent Lead Acid Battery Exporter:	No
Current Record:	Yes
Non Storage Recycler Activity:	Not reported
Electronic Manifest Broker:	Not reported

AP ALISO VIEJO LLC (Continued) **1024761271**

List of NAICS Codes and Descriptions:
NAICS Code: 56299
NAICS Description: ALL OTHER WASTE MANAGEMENT SERVICES

Facility Has Received Notices of Violations:
Violations: No Violations Found

Evaluation Action Summary:
Evaluations: No Evaluations Found

C50 SE 1/8-1/4 0.183 mi. 965 ft. **SOUTHLAND TIRE AND SERVICES INC DBA BIG O TIRES 58** **RCRA NonGen / NLR** **1024842983**
27812 ALISO CREEK RD STE E100 **CAL000393955**
ALISO VIEJO, CA 92656

Site 28 of 29 in cluster C

Relative: Lower
Actual: 289 ft.

RCRA Listings:

Date Form Received by Agency:	20140206
Handler Name:	Southland Tire And Services Inc Dba Big O Tires 5838
Handler Address:	27812 ALISO CREEK RD STE E100
Handler City,State,Zip:	ALISO VIEJO, CA 92656
EPA ID:	CAL000393955
Contact Name:	LESLIE LOPEZ
Contact Address:	10934 PORTAL DR
Contact City,State,Zip:	LOS ALAMITOS, CA 90720
Contact Telephone:	714-236-0715
Contact Fax:	562-265-1227
Contact Email:	LLOPEZ@GWBIGO.COM
Contact Title:	Not reported
EPA Region:	09
Land Type:	Not reported
Federal Waste Generator Description:	Not a generator, verified
Non-Notifier:	Not reported
Biennial Report Cycle:	Not reported
Accessibility:	Not reported
Active Site Indicator:	Handler Activities
State District Owner:	Not reported
State District:	Not reported
Mailing Address:	10934 PORTAL DR
Mailing City,State,Zip:	LOS ALAMITOS, CA 90720-2519
Owner Name:	Southland Tire & Services Inc
Owner Type:	Other
Operator Name:	Leslie Lopez
Operator Type:	Other
Short-Term Generator Activity:	No
Importer Activity:	No
Mixed Waste Generator:	No
Transporter Activity:	No
Transfer Facility Activity:	No
Recycler Activity with Storage:	No
Small Quantity On-Site Burner Exemption:	No
Smelting Melting and Refining Furnace Exemption:	No
Underground Injection Control:	No
Off-Site Waste Receipt:	No
Universal Waste Indicator:	Yes

SOUTHLAND TIRE AND SERVICES INC DBA BIG O TIRES 5838 (Continued) **1024842983**

Universal Waste Destination Facility:	Yes
Federal Universal Waste:	No
Active Site State-Reg Handler:	---
Federal Facility Indicator:	Not reported
Hazardous Secondary Material Indicator:	N
Sub-Part K Indicator:	Not reported
2018 GPRA Permit Baseline:	Not on the Baseline
2018 GPRA Renewals Baseline:	Not on the Baseline
202 GPRA Corrective Action Baseline:	No
Subject to Corrective Action Universe:	No
Non-TSDFs Where RCRA CA has Been Imposed Universe:	No
Corrective Action Priority Ranking:	No NCAPS ranking
Environmental Control Indicator:	No
Institutional Control Indicator:	No
Human Exposure Controls Indicator:	N/A
Groundwater Controls Indicator:	N/A
Significant Non-Complier Universe:	No
Unaddressed Significant Non-Complier Universe:	No
Addressed Significant Non-Complier Universe:	No
Significant Non-Complier With a Compliance Schedule Universe:	No
Financial Assurance Required:	Not reported
Handler Date of Last Change:	20180906
Recognized Trader-Importer:	No
Recognized Trader-Exporter:	No
Importer of Spent Lead Acid Batteries:	No
Exporter of Spent Lead Acid Batteries:	No
Recycler Activity Without Storage:	No
Manifest Broker:	No
Sub-Part P Indicator:	No

Handler - Owner Operator:

Owner/Operator Indicator:	Operator
Owner/Operator Name: LESLIE LOPEZ	
Legal Status:	Other
Date Became Current:	Not reported
Date Ended Current:	Not reported
Owner/Operator Address:	10934 PORTAL DR
Owner/Operator City,State,Zip:	LOS ALAMITOS, CA 90720
Owner/Operator Telephone:	714-236-0715
Owner/Operator Telephone Ext:	Not reported
Owner/Operator Fax:	Not reported
Owner/Operator Email:	Not reported

Owner/Operator Indicator:	Owner
Owner/Operator Name: SOUTHLAND TIRE & SERVICES INC	
Legal Status:	Other
Date Became Current:	Not reported
Date Ended Current:	Not reported
Owner/Operator Address:	10934 PORTAL DR
Owner/Operator City,State,Zip:	LOS ALAMITOS, CA 90720-2519
Owner/Operator Telephone:	714-236-0715
Owner/Operator Telephone Ext:	Not reported
Owner/Operator Fax:	Not reported
Owner/Operator Email:	Not reported

SOUTHLAND TIRE AND SERVICES INC DBA BIG O TIRES 5838 (Continued) **1024842983**

Historic Generators:

Receive Date:	20140206
Handler Name:	SOUTHLAND TIRE AND SERVICES INC DBA BIG O TIRES 5838
Federal Waste Generator Description:	Not a generator, verified
State District Owner:	Not reported
Large Quantity Handler of Universal Waste:	No
Recognized Trader Importer:	No
Recognized Trader Exporter:	No
Spent Lead Acid Battery Importer:	No
Spent Lead Acid Battery Exporter:	No
Current Record:	Yes
Non Storage Recycler Activity:	Not reported
Electronic Manifest Broker:	Not reported

List of NAICS Codes and Descriptions:

NAICS Code:	811111
NAICS Description:	GENERAL AUTOMOTIVE REPAIR

Facility Has Received Notices of Violations:

Violations:	No Violations Found

Evaluation Action Summary:

Evaluations:	No Evaluations Found

C51 **LA PAZ SERVICE CENTER** **CERS HAZ WASTE** **S113052832**
SE **27812 ALISO CREEK RD STE E120** **HWTS** **N/A**
1/8-1/4 **ALISO VIEJO, CA 92656** **CERS**
0.183 mi.
965 ft. **Site 29 of 29 in cluster C**

Relative:
Lower

Actual:
289 ft.

CERS HAZ WASTE:

Name:	LA PAZ SERVICE CENTER
Address:	27812 ALISO CREEK RD STE E120
City,State,Zip:	ALISO VIEJO, CA 92656
Site ID:	411624
CERS ID:	10538845
CERS Description:	Hazardous Waste Generator

HWTS:

Name:	LA PAZ SERVICE CENTER
Address:	27812 ALISO CREEK RD STE E120
Address 2:	Not reported
City,State,Zip:	ALISO VIEJO, CA 92656
EPA ID:	CAL000407786
Inactive Date:	Not reported
Create Date:	06/16/2015
Last Act Date:	Not reported
Mailing Name:	Not reported
Mailing Address:	27812 ALISO CREEK RD STE E120
Mailing Address 2:	Not reported
Mailing City,State,Zip:	ALISO VIEJO, CA 92656
Owner Name:	STEVEN C BENSON
Owner Address:	20726 GOLDEN RAIN RD
Owner Address 2:	Not reported

LA PAZ SERVICE CENTER (Continued) **S113052832**

Owner City,State,Zip:	RIVERSIDE, CA 925083161
Owner Phone:	Not reported
Owner Fax:	Not reported
Contact Name:	STEVEN BENSON
Contact Address:	27812 ALISO CREEK RD STE E120
Contact Address 2:	Not reported
City,State,Zip:	ALISO VIEJO, CA 92656
Contact Phone:	Not reported
Contact Fax:	Not reported
Facility Status:	Active
Facility Type:	PERMANENT
Category:	STATE
Latitude:	33.55851241
Longitude:	-117.7246342

NAICS:

EPA ID:	CAL000407786
Create Date:	2015-06-16 16:10:03.133
NAICS Code:	51334
NAICS Description:	Satellite Telecommunications
Issued EPA ID Date:	2015-06-16 16:10:03.13000
Inactive Date:	Not reported
Facility Name:	LA PAZ SERVICE CENTER
Facility Address:	27812 ALISO CREEK RD STE E120
Facility Address 2:	Not reported
Facility City:	ALISO VIEJO
Facility County:	Not reported
Facility State:	CA
Facility Zip:	92656

Name:	KEITH MOORE
Address:	27812 ALISO CREEK RD
Address 2:	D-170
City,State,Zip:	ALISO VIEJO, CA 92656
EPA ID:	CAC003197155
Inactive Date:	12/29/2022
Create Date:	09/29/2022
Last Act Date:	12/30/2022
Mailing Name:	Not reported
Mailing Address:	12443 LEWIS ST
Mailing Address 2:	SUITE 102
Mailing City,State,Zip:	GARDEN GROVE, CA
Owner Name:	AP ALISO VIEJO LLC
Owner Address:	12447 LEWIS ST
Owner Address 2:	Not reported
Owner City,State,Zip:	GARDEN GROVE, CA 92840
Owner Phone:	5622161600
Owner Fax:	Not reported
Contact Name:	LORENA MEJIA
Contact Address:	12443 LEWIS ST
Contact Address 2:	SUITE 102
City,State,Zip:	GARDEN GROVE, CA 92840
Contact Phone:	7146213451
Contact Fax:	Not reported
Facility Status:	Not reported
Facility Type:	Not reported
Category:	Not reported

LA PAZ SERVICE CENTER (Continued) **S113052832**

Latitude: Not reported
Longitude: Not reported

CERS:
Name: LA PAZ SERVICE CENTER
Address: 27812 ALISO CREEK RD STE E120
City,State,Zip: ALISO VIEJO, CA 92656
Site ID: 411624
CERS ID: 10538845
CERS Description: Chemical Storage Facilities

Violations:
Site ID: 411624
Site Name: LA PAZ SERVICE CENTER
Violation Date: 10-03-2014
Citation: HSC 6.95 25508(a)(1) - California Health and Safety Code, Chapter 6.95, Section(s) 25508(a)(1)
Violation Description: Failure to complete and electronically submit hazardous material inventory information for all reportable hazardous materials on site at or above reportable quantities.
Violation Notes: Returned to compliance on 12/02/2014.
Violation Division: Orange County Environmental Health
Violation Program: HMRRP
Violation Source: CERS,

Site ID: 411624
Site Name: LA PAZ SERVICE CENTER
Violation Date: 10-03-2014
Citation: HSC 6.95 25508(d) - California Health and Safety Code, Chapter 6.95, Section(s) 25508(d)
Violation Description: Failure to complete and/or electronically submit a business plan when storing/handling a hazardous material at or above reportable quantities.
Violation Notes: Returned to compliance on 12/02/2014.
Violation Division: Orange County Environmental Health
Violation Program: HMRRP
Violation Source: CERS,

Evaluation:
Eval General Type: Compliance Evaluation Inspection
Eval Date: 02-06-2023
Violations Found: No
Eval Type: Routine done by local agency
Eval Notes: On site to conduct a routine hazardous waste inspection. Steve Benson, owner, provided consent to inspect. The facility's hazardous waste storage contains waste antifreeze, parts washer, and waste oil and are properly labeled. The used oil filters (metal and paper) are stored in 55 gallons drums. A perimeter walk was conducted. Municipal dumpsters are shared by several tenants and does not appear to contain any hazardous waste. Manifests from World Oil, and FRS Environmental were available and reviewed. Emergency response information is posted and employees are reported to be trained. No hazardous waste violations were observed on this date. Inspection report emailed to facility lapazservice@yahoo.com
Eval Division: Orange County Environmental Health
Eval Program: HW
Eval Source: CERS,

LA PAZ SERVICE CENTER (Continued) **S113052832**

Eval General Type: Other/Unknown
Eval Date: 02-23-2015
Violations Found: No
Eval Type: Other, not routine, done by local agency
Eval Notes: esubmit and CERS review
Eval Division: Orange County Environmental Health
Eval Program: HMRRP
Eval Source: CERS,

Eval General Type: Other/Unknown
Eval Date: 03-16-2015
Violations Found: No
Eval Type: Other, not routine, done by local agency
Eval Notes: Reviewed and declined disclosure in e submit again. Spoke with Steve Benson and explained the corrections stated below. There should be three chemical disclosures. Make sure a separate disclosure page is filled out for new oil, waste oil and waste coolant. Proper CAS numbers and accurate maximum daily amounts need to be included. Use combustible liquid III B for the fire code hazard class for all three chemicals. Section III of the emergency plan needs to be complete. Review the verbiage above the box. Complete the box in section III accordingly (The training shall include but not be limited to the following: immediate notification to the administering agency (Orange County Healthcare Agency), procedures for the mitigation of a release and evacuation plans and procedures, new employee training, annual training, periodic courses and familiarization with Emergency Plans and procedure of this Business Emergency Plan). Site map is missing location for emergency [Truncated]
Eval Division: Orange County Environmental Health
Eval Program: HMRRP
Eval Source: CERS,

Eval General Type: Other/Unknown
Eval Date: 03-19-2015
Violations Found: No
Eval Type: Other, not routine, done by local agency
Eval Notes: Reviewed and declined disclosure in e submit. Thank you for the modifications. The following still needs to be addressed: Change the fire code hazard class to combustible liquid III B for the waste coolant disclosure. Storage container should probably be a drum not AST. Change the hazardous material type to pure (not waste) for the new oil disclosure Section III of the emergency plan needs to be complete. Review the verbiage above the box. Complete the box in section III accordingly (The training shall include but not be limited to the following: immediate notification to the administering agency (Orange County Healthcare Agency), procedures for the mitigation of a release and evacuation plans and procedures, new employee training, annual training, periodic courses and familiarization with Emergency Plans and procedure of this Business Emergency Plan). Site map is missing location for emergency response equipment (spill kit/absorbent). Resubmit disclosure [Truncated]
Eval Division: Orange County Environmental Health
Eval Program: HMRRP
Eval Source: CERS,

Eval General Type: Other/Unknown
Eval Date: 03-14-2015

LA PAZ SERVICE CENTER (Continued) **S113052832**

Violations Found: No
Eval Type: Other, not routine, done by local agency
Eval Notes: Reviewed and declined disclosure in e submit. Thank you for the modifications. The following still needs to be addressed: There should be three chemical disclosures. Make sure a separate disclosure page is filled out for new oil, waste oil and waste coolant. Proper CAS numbers and accurate maximum daily amounts need to be included. Use combustible liquid III B for the fire code hazard class for all three chemicals. Section III of the emergency plan needs to be complete. Review the verbiage above the box. Complete the box in section III accordingly (The training shall include but not be limited to the following: immediate notification to the administering agency (Orange County Healthcare Agency), procedures for the mitigation of a release and evacuation plans and procedures, new employee training, annual training, periodic courses and familiarization with Emergency Plans and procedure of this Business Emergency Plan). Site map is missing location for emergency [Truncated]
Eval Division: Orange County Environmental Health
Eval Program: HMRRP
Eval Source: CERS,

Eval General Type: Other/Unknown
Eval Date: 04-30-2015
Violations Found: No
Eval Type: Other, not routine, done by local agency
Eval Notes: Reviewed and accepted disclosure in e submit
Eval Division: Orange County Environmental Health
Eval Program: HMRRP
Eval Source: CERS,

Eval General Type: Compliance Evaluation Inspection
Eval Date: 12-16-2013
Violations Found: No
Eval Type: Routine done by local agency
Eval Notes: On site for initial hazardous materials and business emergency plan inspection. Observed the facility and inspected hazardous materials storage. The following hazardous materials were observed in amounts that exceed the required disclosure quantities: - One 55 gallon drum of used radiator coolant - Three 110 gallon tanks of new oil - One 240 gallon tank of waste oil. This report serves as notice that the facility must submit the following documents electronically within 30 days of this report: - Business Emergency Plan - Hazardous Materials Chemical Inventory - Site Map The facility is responsible for identifying all hazardous materials, to include hazardous wastes, which are above the disclosure thresholds. If there is a change in the type or amount of chemicals that are maintained on site, please submit revised documents (electronically) within 30 days of the change. The E-Submit portal for electronic submittal can be located at [Truncated]
Eval Division: Orange County Environmental Health
Eval Program: HMRRP
Eval Source: CERS,

Eval General Type: Other/Unknown
Eval Date: 03-30-2015
Violations Found: No
Eval Type: Other, not routine, done by local agency
Eval Notes: Reviewed and declined disclosure in e submit. Thank you for the

LA PAZ SERVICE CENTER (Continued) **S113052832**

modifications. Only one item left to change. I do not have the authority to do it myself. Go to the new/pure oil disclosure. Locate the drop box for hazardous material type. Click and select pure, not waste. Resubmit after modification. If there are any questions I may be reached at 714 640-7122

Eval Division: Orange County Environmental Health
Eval Program: HMRRP
Eval Source: CERS,

Eval General Type: Other/Unknown
Eval Date: 04-09-2015
Violations Found: No
Eval Type: Other, not routine, done by local agency
Eval Notes: Reviewed and declined disclosure in e submit. Did not see the correction on the re submittal. Only one item left to change. I do not have the authority to do it myself. Go to the new/pure oil disclosure. Locate the drop box for hazardous material type. Click and select pure, not waste. Resubmit after modification. If there are any questions I may be reached at 714 640-7122
Eval Division: Orange County Environmental Health
Eval Program: HMRRP
Eval Source: CERS,

Eval General Type: Other/Unknown
Eval Date: 05-05-2015
Violations Found: No
Eval Type: Other, not routine, done by local agency
Eval Notes: OW0025911 5-1-15
Eval Division: Orange County Environmental Health
Eval Program: HMRRP
Eval Source: CERS,

Eval General Type: Other/Unknown
Eval Date: 07-29-2015
Violations Found: No
Eval Type: Other, not routine, done by local agency
Eval Notes: Reviewed and accepted disclosure in e submit.
Eval Division: Orange County Environmental Health
Eval Program: HMRRP
Eval Source: CERS,

Eval General Type: Compliance Evaluation Inspection
Eval Date: 07-31-2019
Violations Found: No
Eval Type: Routine done by local agency
Eval Notes: Inspected perimeter of facility including the dumpster area. Permission to inspect granted by Chris Perez (manager). Hazardous waste properly stored and identified. Documentation for hazardous waste pickup available for review during the past three years. Hazardous waste emergency response sticker completed and posted on site. Updated waste stream pages. No violations noted at this time.
Eval Division: Orange County Environmental Health
Eval Program: HW
Eval Source: CERS,

Eval General Type: Compliance Evaluation Inspection
Eval Date: 08-30-2016

LA PAZ SERVICE CENTER (Continued) **S113052832**

Violations Found: No
Eval Type: Routine done by local agency
Eval Notes: On site for a hazardous materials and business emergency plan inspection. Walked facility with the latest disclosed hazardous material inventory and site map. Observed the facility and inspected hazardous materials storage. The following hazardous materials were observed in amounts that exceed the required disclosure quantities: - 55 gallons of used radiator coolant - 240 gallons of waste oil - 330 gallons of new oil No additional hazardous materials observed stored in amounts at or greater than disclosure threshold. Locations for site map requirements were accurate. > Make sure training regarding the business emergency plan is provided to employees on an annual basis. Document training and keep records available for review during normal business hours. The latest submittal (in eSubmit) was previously accepted. Currently modifications can't be performed in this portal. After 1-1-17 the HMBEP will transfer to the CERS portal. This facility is [Truncated]
Eval Division: Orange County Environmental Health
Eval Program: HMRRP
Eval Source: CERS,

Eval General Type: Other/Unknown
Eval Date: 10-03-2014
Violations Found: Yes
Eval Type: Other, not routine, done by local agency
Eval Notes: Orange County Environmental Health as the Certified Unified Program Agency (OC CUPA) is the administrating agency for the Hazardous Materials Disclosure and Business Emergency Plan programs (HMD/BEP) previously administered by the Orange County Fire Authority. During the months of August and December of 2013, the OC CUPA sent out letters to regulated businesses requesting them to electronically submit their HMD/BEP forms. Electronic submission of these forms is a legal requirement. Failure to submit HMD/BEP forms is in violation of the California Health & Safety Code Chapter 6.95. According to our records there is no electronic submission for this facility. Please go to www.esubmit.ocgov.com to request a user name and password and submit your HMD/BEP forms within the next 30 days. Businesses may also submit forms via the California Environmental Reporting System. Please verify that all owner information that is pre populated on the E-Submit Portal is still [Truncated]
Eval Division: Orange County Environmental Health
Eval Program: HMRRP
Eval Source: CERS,

Eval General Type: Compliance Evaluation Inspection
Eval Date: 12-16-2013
Violations Found: No
Eval Type: Routine done by local agency
Eval Notes: Inspected perimeter of facility including the dumpster area. Permission to inspect and take necessary photos granted by Doug Golupski. Hazardous waste properly stored and identified. Documentation for hazardous waste pickup reviewed on site. Hazardous waste emergency response sticker completed and posted on site. No violations noted at this time.
Eval Division: Orange County Environmental Health
Eval Program: HW
Eval Source: CERS,

LA PAZ SERVICE CENTER (Continued) **S113052832**

Eval General Type: Compliance Evaluation Inspection
Eval Date: 12-16-2014
Violations Found: No
Eval Type: Routine done by local agency
Eval Notes: Inspected perimeter of facility including the dumpster area. Permission to inspect granted by Chris Perez. Hazardous waste properly stored and identified. Documentation for hazardous waste pickup kept on site and available for review during the past three years. Hazardous waste emergency response sticker completed and posted on site. No violations noted at this time.
Eval Division: Orange County Environmental Health
Eval Program: HW
Eval Source: CERS,

Eval General Type: Compliance Evaluation Inspection
Eval Date: 02-06-2023
Violations Found: No
Eval Type: Routine done by local agency
Eval Notes: On site for routine hazardous materials and business emergency plan inspection. Steve Benson, owner, provided consent to inspect. Observed the facility and inspected hazardous materials storage. The following materials were observed in amounts that meet or exceed the minimum volumes required for disclosure: motor oil, waste oil, waste coolant. Hazardous Materials disclosed in CERS (10538845) match what is reported on site. Per California Health & Safety Code Ch. 6.95, businesses that store and handle hazardous materials at or over reportable quantities (55 gal of a liquid, 500 lbs of a solid, 200 cubic ft of a compressed gas) must prepare and implement an HMBP. The facility is responsible for identifying all hazardous materials, including hazardous wastes, which are at or above disclosure thresholds. If there is a change in the type of amount of chemicals that are maintained on site, please submit revised documents (electronically though CERS) within 30 days of change. The HMBP must
Eval Division: Orange County Environmental Health
Eval Program: HMRRP
Eval Source: CERS,

Eval General Type: Other/Unknown
Eval Date: 02-27-2015
Violations Found: No
Eval Type: Other, not routine, done by local agency
Eval Notes: Reviewed and declined disclosure in e submit. Please address the following: There should be three chemical disclosures. Make sure a separate disclosure page is filled out for new oil, waste oil and waste coolant. Proper CAS numbers and accurate maximum daily amounts need to be included. Use combustible liquid III B for the fire code hazard class for all three chemicals. Section III of the emergency plan needs to be complete. Review the verbiage above the box. Complete the box in section III accordingly. Site map is missing locations for emergency shut offs (electrical, water and natural gas), emergency response equipment (spill kit/absorbent) and storm drain. Resubmit disclosure after modifications have been performed.
Eval Division: Orange County Environmental Health
Eval Program: HMRRP
Eval Source: CERS,

Eval General Type: Other/Unknown

LA PAZ SERVICE CENTER (Continued) **S113052832**

Eval Date: 07-11-2015
Violations Found: No
Eval Type: Other, not routine, done by local agency
Eval Notes: submittal review in e submit
Eval Division: Orange County Environmental Health
Eval Program: HMRRP
Eval Source: CERS,

Eval General Type: Compliance Evaluation Inspection
Eval Date: 08-30-2016
Violations Found: No
Eval Type: Routine done by local agency
Eval Notes: Inspected perimeter of facility including the dumpster area. Permission to inspect granted by Steve Benson. Hazardous waste properly identified. Hazardous waste emergency response sticker completed and posted on site. Documentation for hazardous waste pickup available for review during the past three years. No violations noted at this time.
Eval Division: Orange County Environmental Health
Eval Program: HW
Eval Source: CERS,

Eval General Type: Other/Unknown
Eval Date: 04-20-2015
Violations Found: No
Eval Type: Other, not routine, done by local agency
Eval Notes: Reviewed and declined disclosure in e submit. There are now two disclosures for new oil and none for waste oil. There needs to be one for each. Choose one and keep all information that pertains to NEW OIL on this page. The other one should be all the information that pertains to WASTE OIL. NEW OIL should be listed as "pure". WASTE OIL should be listed as waste. At least one line in the hazardous components box for WASTE OIL needs to be completed. Resubmit after modification. If there are any questions I may be reached at 714 640-7122
Eval Division: Orange County Environmental Health
Eval Program: HMRRP
Eval Source: CERS,

Eval General Type: Other/Unknown
Eval Date: 05-05-2015
Violations Found: No
Eval Type: Other, not routine, done by local agency
Eval Notes: OW0025911 5-1-15
Eval Division: Orange County Environmental Health
Eval Program: HW
Eval Source: CERS,

Eval General Type: Compliance Evaluation Inspection
Eval Date: 07-31-2019
Violations Found: No
Eval Type: Routine done by local agency
Eval Notes: Walked facility with the latest submitted hazardous material inventory and site map. Hazardous material containers appeared to be in good condition. No signs of leaking or previous releases. Emergency response/contingency plan available for review. Locations for site map requirements were accurate. * Please address the following:

LA PAZ SERVICE CENTER (Continued) **S113052832**

Days on site for pure oil probably should be 365 not 30. Change this on the new/pure oil disclosure. Facility site map is missing a north arrow. Add this to the map. Currently there is a CUPA emergency plan "place holder" in the disclosure. Please use the Consolidated Emergency Response/Contingency Plan Template available in the portal. Complete template and upload to the corresponding section. Use phone number (714) 433-6406 in box C1. Make sure hazardous material business emergency plan training is provided to all employees on an annual basis. Document training and have records available for review. > Re submit within [Truncated]

Eval Division: Orange County Environmental Health
Eval Program: HMRRP
Eval Source: CERS,

Eval General Type: Other/Unknown
Eval Date: 08-14-2019
Violations Found: No
Eval Type: Other, not routine, done by local agency
Eval Notes: Corrected inspection date.
Eval Division: Orange County Environmental Health
Eval Program: HW
Eval Source: CERS,

Eval General Type: Other/Unknown
Eval Date: 09-06-2016
Violations Found: No
Eval Type: Other, not routine, done by local agency
Eval Notes: Received documentation for HMBEP training. Three employees received training on 9-1-16. No violations noted at this time.
Eval Division: Orange County Environmental Health
Eval Program: HMRRP
Eval Source: CERS,

Eval General Type: Other/Unknown
Eval Date: 12-16-2014
Violations Found: No
Eval Type: Other, not routine, done by local agency
Eval Notes: On site to check on disclosure situation. Doug Golupski said the owner submitted. Did not see disclosure on either portal. Will need to see if password & user name was issued in e submit.
Eval Division: Orange County Environmental Health
Eval Program: HMRRP
Eval Source: CERS,

Affiliation:
Affiliation Type Desc: CUPA District
Entity Name: Orange County Env Health
Entity Title: Not reported
Affiliation Address: 1241 East Dyer RoadSuite 120
Affiliation City: Santa Ana
Affiliation State: CA
Affiliation Country: Not reported
Affiliation Zip: 92705-5611
Affiliation Phone: (714) 433-6406,

Affiliation Type Desc: Parent Corporation
Entity Name: LA PAZ SERVICE CENTER INC

LA PAZ SERVICE CENTER (Continued) **S113052832**

Entity Title:	Not reported
Affiliation Address:	Not reported
Affiliation City:	Not reported
Affiliation State:	Not reported
Affiliation Country:	Not reported
Affiliation Zip:	Not reported
Affiliation Phone:	,

Affiliation Type Desc:	Operator
Entity Name:	La Paz Automotive Inc.
Entity Title:	Not reported
Affiliation Address:	Not reported
Affiliation City:	Not reported
Affiliation State:	Not reported
Affiliation Country:	Not reported
Affiliation Zip:	Not reported
Affiliation Phone:	(714) 595-1912,

Affiliation Type Desc:	Document Preparer
Entity Name:	Steve Benson
Entity Title:	Not reported
Affiliation Address:	Not reported
Affiliation City:	Not reported
Affiliation State:	Not reported
Affiliation Country:	Not reported
Affiliation Zip:	Not reported
Affiliation Phone:	,

Affiliation Type Desc:	Identification Signer
Entity Name:	Steve Benson
Entity Title:	Owner
Affiliation Address:	Not reported
Affiliation City:	Not reported
Affiliation State:	Not reported
Affiliation Country:	Not reported
Affiliation Zip:	Not reported
Affiliation Phone:	,

Affiliation Type Desc:	Legal Owner
Entity Name:	La Paz Service Center
Entity Title:	Not reported
Affiliation Address:	27812 Aliso Creek Rd ste E120
Affiliation City:	Aliso Viejo
Affiliation State:	CA
Affiliation Country:	United States
Affiliation Zip:	92656
Affiliation Phone:	(949) 362-8955,

Affiliation Type Desc:	Environmental Contact
Entity Name:	Steve Benson
Entity Title:	Not reported
Affiliation Address:	27812 ALISO CREEK RD STE E120
Affiliation City:	ALISO VIEJO
Affiliation State:	CA
Affiliation Country:	Not reported
Affiliation Zip:	92656
Affiliation Phone:	,

LA PAZ SERVICE CENTER (Continued) **S113052832**

Affiliation Type Desc: Facility Mailing Address
Entity Name: Mailing Address
Entity Title: Not reported
Affiliation Address: 27812 Aliso Creek Rd ste E120
Affiliation City: Aliso Viejo
Affiliation State: CA
Affiliation Country: Not reported
Affiliation Zip: 92656
Affiliation Phone: ,

Name: VERIZON WIRELESS: LIBERTY
Address: 27812 ALISO CREEK RD
City,State,Zip: ALISO VIEJO, CA 92656
Site ID: 275053
CERS ID: 10623709
CERS Description: Chemical Storage Facilities

Violations:

Site ID: 275053
Site Name: Verizon Wireless: Liberty
Violation Date: 04-08-2016
Citation: HSC 6.95 25508(a)(1) - California Health and Safety Code, Chapter 6.95, Section(s) 25508(a)(1)
Violation Description: Failure to complete and electronically submit a site map with all required content.
Violation Notes: Returned to compliance on 10/15/2016. Please revise Annotated Site Map #2 to show the correct configuration and quantity of equipment and hazardous materials at the site. *The chemical inventory form shows 56 gallons of diesel fuel. The map shows 132 gallons.
Violation Division: Orange County Environmental Health
Violation Program: HMRRP
Violation Source: CERS,

Site ID: 275053
Site Name: Verizon Wireless: Liberty
Violation Date: 01-23-2023
Citation: HSC 6.95 25508(a)(3) - California Health and Safety Code, Chapter 6.95, Section(s) 25508(a)(3)
Violation Description: Failure to complete and electronically submit hazardous material inventory information for all reportable hazardous materials on site at or above reportable quantities.
Violation Notes: Observed 16 lead acid batteries. Material has not been reported through the California Environmental Reporting System (CERS).
Violation Division: Orange County Environmental Health
Violation Program: HMRRP
Violation Source: CERS,

Evaluation:

Eval General Type: Other/Unknown
Eval Date: 02-16-2017
Violations Found: No
Eval Type: Other, not routine, done by local agency
Eval Notes: accepted submittal for 2017
Eval Division: Orange County Environmental Health
Eval Program: HMRRP
Eval Source: CERS,

LA PAZ SERVICE CENTER (Continued) **S113052832**

Eval General Type: Compliance Evaluation Inspection
Eval Date: 04-08-2016
Violations Found: Yes
Eval Type: Routine done by local agency
Eval Notes: Onsite to conduct a routine hazardous material business emergency plan HMBEP inspection. Consent to inspect and take photos if necessary was granted by the technician, Dana Jacobsen. No photos were taken on this date. The following were observed: 56-gallon diesel back-up generator CERS submittal dated 2/17/16 was verified during this inspection. Facility Information: ACCEPTED, Emergency Response and Training Plans: ACCEPTED Hazardous Materials Inventory: NOT ACCEPTED. Please revise Annotated Site Map #2 to show the correct configuration and quantity of equipment and hazardous materials at the site. A copy of this report will be sent to myrna.allende@verizonwireless.com
Eval Division: Orange County Environmental Health
Eval Program: HMRRP
Eval Source: CERS,

Eval General Type: Other/Unknown
Eval Date: 07-20-2015
Violations Found: No
Eval Type: Other, not routine, done by local agency
Eval Notes: A15 Verizon Wireless: Liberty 27812 Aliso Creek Ave. Aliso Viejo, CA 92656 Read/review 2015 HMBEP. Accepted. Add to OCHCA database.
Eval Division: Orange County Environmental Health
Eval Program: HMRRP
Eval Source: CERS,

Eval General Type: Other/Unknown
Eval Date: 10-15-2016
Violations Found: No
Eval Type: Other, not routine, done by local agency
Eval Notes: Review of CERS submittal. Maps updated and violation abated. Accepted facility info and HM inventory.
Eval Division: Orange County Environmental Health
Eval Program: HMRRP
Eval Source: CERS,

Eval General Type: Compliance Evaluation Inspection
Eval Date: 05-01-2019
Violations Found: No
Eval Type: Routine done by local agency
Eval Notes: On site for a routine inspection with Carlos Martinez (cell field technician). Walked facility with the latest disclosed hazardous material inventory and site map. Hazardous material containment appeared to be in satisfactory condition. No signs of leaking or previous releases. Locations for site map requirements were accurate. Did not observe any additional hazardous material stored at or above disclosure threshold. This is an "unmanned" facility. Training provided to all Verizon responder employees. Hazardous materials business emergency plan available for review. * Change the phone number in box C3 of the emergency response/contingency plan to (714) 433-6406 before the next submittal.
Eval Division: Orange County Environmental Health
Eval Program: HMRRP
Eval Source: CERS,

LA PAZ SERVICE CENTER (Continued) **S113052832**

Eval General Type: Compliance Evaluation Inspection
Eval Date: 01-23-2023
Violations Found: Yes
Eval Type: Routine done by local agency
Eval Notes: On site for routine hazardous materials and business emergency plan inspection. Consent to enter and inspect was given by Steven Rossi, Field Engineer. . Observed the following materials on site at reportable quantities: lead acid batteries, diesel fuel (generator) Hazardous Materials disclosed in CERS (10623709) match what is reported on site, with the exception of the lead acid batteries. Training is maintained online. Per California Health & Safety Code Ch. 6.95, businesses that store and handle hazardous materials at or over reportable quantities (55 gal of a liquid, 500 lbs of a solid, 200 cubic ft of a compressed gas) must prepare and implement an HMBP. The facility is responsible for identifying all hazardous materials, including hazardous wastes, which are at or above disclosure thresholds. If there is a change in the type of amount of chemicals that are maintained on site, please submit revised documents (electronically though CERS) within 30 days of change. The HMBP must be
Eval Division: Orange County Environmental Health
Eval Program: HMRRP
Eval Source: CERS,

Affiliation:
Affiliation Type Desc: CUPA District
Entity Name: Orange County Env Health
Entity Title: Not reported
Affiliation Address: 1241 East Dyer RoadSuite 120
Affiliation City: Santa Ana
Affiliation State: CA
Affiliation Country: Not reported
Affiliation Zip: 92705-5611
Affiliation Phone: (714) 433-6406,

Affiliation Type Desc: Document Preparer
Entity Name: Steve Skanderson, Stantec
Entity Title: Not reported
Affiliation Address: Not reported
Affiliation City: Not reported
Affiliation State: Not reported
Affiliation Country: Not reported
Affiliation Zip: Not reported
Affiliation Phone: ,

Affiliation Type Desc: Legal Owner
Entity Name: Verizon Wireless
Entity Title: Not reported
Affiliation Address: 15505 Sand Canyon Avenue
Affiliation City: Irvine
Affiliation State: CA
Affiliation Country: United States
Affiliation Zip: 92618
Affiliation Phone: (949) 286-7000,

Affiliation Type Desc: Environmental Contact
Entity Name: Environmental Compliance

LA PAZ SERVICE CENTER (Continued) **S113052832**

Entity Title:	Not reported
Affiliation Address:	15505 Sand Canyon Avenue
Affiliation City:	Irvine
Affiliation State:	CA
Affiliation Country:	Not reported
Affiliation Zip:	92618
Affiliation Phone:	,

Affiliation Type Desc:	Facility Mailing Address
Entity Name:	Mailing Address
Entity Title:	Not reported
Affiliation Address:	15505 Sand Canyon Avenue
Affiliation City:	Irvine
Affiliation State:	CA
Affiliation Country:	Not reported
Affiliation Zip:	92618
Affiliation Phone:	,

Affiliation Type Desc:	Parent Corporation
Entity Name:	Verizon Wireless [Southern California]
Entity Title:	Not reported
Affiliation Address:	Not reported
Affiliation City:	Not reported
Affiliation State:	Not reported
Affiliation Country:	Not reported
Affiliation Zip:	Not reported
Affiliation Phone:	,

Affiliation Type Desc:	Identification Signer
Entity Name:	Wilson Rodriguez
Entity Title:	Engr III Spec-RE/Regulatory
Affiliation Address:	Not reported
Affiliation City:	Not reported
Affiliation State:	Not reported
Affiliation Country:	Not reported
Affiliation Zip:	Not reported
Affiliation Phone:	,

Affiliation Type Desc:	Operator
Entity Name:	Verizon Wireless
Entity Title:	Not reported
Affiliation Address:	Not reported
Affiliation City:	Not reported
Affiliation State:	Not reported
Affiliation Country:	Not reported
Affiliation Zip:	Not reported
Affiliation Phone:	(949) 286-7000,

E52 NNE 1/8-1/4 0.202 mi. 1068 ft. | **OSSUR NORTH AMERICA**
27412 ALISO VIEJO PKWY
ALISO VIEJO, CA 92656

Site 1 of 4 in cluster E

RCRA-SQG
HWTS
HAZNET
CERS

1010313837
CAR000178616

Relative: Lower

Actual: 449 ft.

RCRA Listings:

Date Form Received by Agency:	20061020
Handler Name:	Ossur North America
Handler Address:	27412 ALISO VIEJO PKWY
Handler City,State,Zip:	ALISO VIEJO, CA 92656
EPA ID:	CAR000178616
Contact Name:	JOE LOGUIDICE
Contact Address:	27412 ALISO VIEJO PKWY
Contact City,State,Zip:	ALISO VIEJO, CA 92656
Contact Telephone:	949-360-3748
Contact Fax:	Not reported
Contact Email:	JLOGUIDICE@OSSUR.COM
Contact Title:	Not reported
EPA Region:	09
Land Type:	Private
Federal Waste Generator Description:	Small Quantity Generator
Non-Notifier:	Not reported
Biennial Report Cycle:	Not reported
Accessibility:	Not reported
Active Site Indicator:	Handler Activities
State District Owner:	Not reported
State District:	Not reported
Mailing Address:	27412 ALISO VIEJO PKWY
Mailing City,State,Zip:	ALISO VIEJO, CA 92656
Owner Name:	Ossur North America
Owner Type:	Private
Operator Name:	Ossur North America
Operator Type:	Private
Short-Term Generator Activity:	No
Importer Activity:	No
Mixed Waste Generator:	No
Transporter Activity:	No
Transfer Facility Activity:	No
Recycler Activity with Storage:	No
Small Quantity On-Site Burner Exemption:	No
Smelting Melting and Refining Furnace Exemption:	No
Underground Injection Control:	No
Off-Site Waste Receipt:	No
Universal Waste Indicator:	No
Universal Waste Destination Facility:	No
Federal Universal Waste:	No
Active Site State-Reg Handler:	---
Federal Facility Indicator:	Not reported
Hazardous Secondary Material Indicator:	NN
Sub-Part K Indicator:	Not reported
2018 GPRA Permit Baseline:	Not on the Baseline
2018 GPRA Renewals Baseline:	Not on the Baseline
202 GPRA Corrective Action Baseline:	No
Subject to Corrective Action Universe:	No
Non-TSDFs Where RCRA CA has Been Imposed Universe:	No
Corrective Action Priority Ranking:	No NCAPS ranking
Environmental Control Indicator:	No
Institutional Control Indicator:	No

OSSUR NORTH AMERICA (Continued) **1010313837**

Human Exposure Controls Indicator:	N/A
Groundwater Controls Indicator:	N/A
Significant Non-Complier Universe:	No
Unaddressed Significant Non-Complier Universe:	No
Addressed Significant Non-Complier Universe:	No
Significant Non-Complier With a Compliance Schedule Universe:	No
Financial Assurance Required:	Not reported
Handler Date of Last Change:	20061030
Recognized Trader-Importer:	No
Recognized Trader-Exporter:	No
Importer of Spent Lead Acid Batteries:	No
Exporter of Spent Lead Acid Batteries:	No
Recycler Activity Without Storage:	Not reported
Manifest Broker:	Not reported
Sub-Part P Indicator:	No

Hazardous Waste Summary:

Waste Code: D001
Waste Description: Ignitable Waste

Waste Code: F002
Waste Description: The Following Spent Halogenated Solvents: Tetrachloroethylene, Methylene Chloride, Trichloroethylene, 1,1,1-Trichloroethane, Chlorobenzene, 1,1,2-Trichloro-1,2,2-Trifluoroethane, Ortho-Dichlorobenzene, Trichlorofluoromethane, And 1,1,2, Trichloroethane; All Spent Solvent Mixtures/Blends Containing, Before Use, A Total Of Ten Percent Or More (By Volume) Of One Or More Of The Above Halogenated Solvents Or Those Solvents Listed In F001, F004, And F005; And Still Bottoms From The Recovery Of These Spent Solvents And Spent Solvent Mixtures.

Waste Code: F003
Waste Description: The Following Spent Nonhalogenated Solvents: Xylene, Acetone, Ethyl Acetate, Ethyl Benzene, Ethyl Ether, Methyl Isobutyl Ketone, N-Butyl Alcohol, Cyclohexanone, And Methanol; All Spent Solvent Mixtures/Blends Containing, Before Use, Only The Above Spent Nonhalogenated Solvents; And All Spent Solvent Mixtures/Blends Containing, Before Use, One Or More Of The Above Nonhalogenated Solvents, And A Total Of Ten Percent Or More (By Volume) Of One Or More Of Those Solvents Listed In F001, F002, F004, And F005; And Still Bottoms From The Recovery Of These Spent Solvents And Spent Solvent Mixtures.

Waste Code: U002
Waste Description: 2-Propanone (I) (Or) Acetone (I)

Handler - Owner Operator:

Owner/Operator Indicator:	Owner
Owner/Operator Name: OSSUR NORTH AMERICA	
Legal Status:	Private
Date Became Current:	20000402
Date Ended Current:	Not reported
Owner/Operator Address:	27412 ALISO VIEJO PKWY
Owner/Operator City,State,Zip:	ALISO VIEJO, CA 92656
Owner/Operator Telephone:	Not reported

OSSUR NORTH AMERICA (Continued) **1010313837**

Owner/Operator Telephone Ext: Not reported
Owner/Operator Fax: Not reported
Owner/Operator Email: Not reported

Owner/Operator Indicator: Operator
Owner/Operator Name: OSSUR NORTH AMERICA
Legal Status: Private
Date Became Current: 20000402
Date Ended Current: Not reported
Owner/Operator Address: Not reported
Owner/Operator City,State,Zip: Not reported
Owner/Operator Telephone: Not reported
Owner/Operator Telephone Ext: Not reported
Owner/Operator Fax: Not reported
Owner/Operator Email: Not reported

Historic Generators:
Receive Date: 20061020
Handler Name: OSSUR NORTH AMERICA
Federal Waste Generator Description: Small Quantity Generator
State District Owner: Not reported
Large Quantity Handler of Universal Waste: No
Recognized Trader Importer: No
Recognized Trader Exporter: No
Spent Lead Acid Battery Importer: No
Spent Lead Acid Battery Exporter: No
Current Record: Yes
Non Storage Recycler Activity: Not reported
Electronic Manifest Broker: Not reported

List of NAICS Codes and Descriptions:
NAICS Code: 339113
NAICS Description: SURGICAL APPLIANCE AND SUPPLIES MANUFACTURING

Facility Has Received Notices of Violations:
Violations: No Violations Found

Evaluation Action Summary:
Evaluations: No Evaluations Found

HWTS:
Name: OSSUR NORTH AMERICA
Address: 27412 ALISO VIEJO PKWY
Address 2: Not reported
City,State,Zip: ALISO VIEJO, CA 92656
EPA ID: CAC002609158
Inactive Date: 04/04/2007
Create Date: 10/05/2006
Last Act Date: Not reported
Mailing Name: Not reported
Mailing Address: 27412 ALISO VIEJO PKWY
Mailing Address 2: Not reported
Mailing City,State,Zip: ALISO VIEJO, CA 926563371
Owner Name: OSSUR NORTH AMERICA CO

OSSUR NORTH AMERICA (Continued) **1010313837**

Owner Address:	27412 ALISO VIEJO PKWY
Owner Address 2:	Not reported
Owner City,State,Zip:	ALISO VIEJO, CA 926563371
Owner Phone:	Not reported
Owner Fax:	Not reported
Contact Name:	JOE LO GIUDICE
Contact Address:	27412 ALISO VIEJO PKWY
Contact Address 2:	Not reported
City,State,Zip:	ALISO VIEJO, CA 926563371
Contact Phone:	Not reported
Contact Fax:	Not reported
Facility Status:	Inactive
Facility Type:	TEMPORARY
Category:	STATE
Latitude:	33.566033
Longitude:	-117.728252

Name:	OSSUR NORTH AMERICA
Address:	27412 ALISO VIEJO PKWY
Address 2:	Not reported
City,State,Zip:	ALISO VIEJO, CA 92656
EPA ID:	CAR000178616
Inactive Date:	06/30/2010
Create Date:	12/27/2006
Last Act Date:	Not reported
Mailing Name:	Not reported
Mailing Address:	27051 TOWNE CENTRE DR STE 100
Mailing Address 2:	Not reported
Mailing City,State,Zip:	FOOTHILL RANCH, CA 926102819
Owner Name:	OSSUR AMERICAS, INC
Owner Address:	27412 ALISO VIEJO PKWY
Owner Address 2:	Not reported
Owner City,State,Zip:	ALISO VIEJO, CA 926560000
Owner Phone:	Not reported
Owner Fax:	Not reported
Contact Name:	JOE LOGUIDICE
Contact Address:	27412 ALISO VIEJO PKWY
Contact Address 2:	Not reported
City,State,Zip:	ALISO VIEJO, CA 926560000
Contact Phone:	Not reported
Contact Fax:	Not reported
Facility Status:	Inactive
Facility Type:	PERMANENT
Category:	FEDERAL
Latitude:	33.56494
Longitude:	-117.72664

NAICS:

EPA ID:	CAR000178616
Create Date:	2009-12-03 12:41:18.000
NAICS Code:	339113
NAICS Description:	Surgical Appliance and Supplies Manufacturing
Issued EPA ID Date:	2006-12-27 13:32:00
Inactive Date:	2010-06-30 00:00:00
Facility Name:	OSSUR NORTH AMERICA
Facility Address:	27412 ALISO VIEJO PKWY
Facility Address 2:	Not reported
Facility City:	ALISO VIEJO

OSSUR NORTH AMERICA (Continued) **1010313837**

Facility County:	Not reported
Facility State:	CA
Facility Zip:	926560000
EPA ID:	CAR000178616
Create Date:	2009-12-03 12:41:18.000
NAICS Code:	339113
NAICS Description:	Surgical Appliance and Supplies Manufacturing
Issued EPA ID Date:	2006-12-27 13:32:00
Inactive Date:	2010-06-30 00:00:00
Facility Name:	OSSUR NORTH AMERICA
Facility Address:	27412 ALISO VIEJO PKWY
Facility Address 2:	Not reported
Facility City:	ALISO VIEJO
Facility County:	Not reported
Facility State:	CA
Facility Zip:	926560000

HAZNET:

Name:	OSSUR NORTH AMERICA
Address:	27412 ALISO VIEJO PKWY
Address 2:	Not reported
City,State,Zip:	ALISO VIEJO, CA 926560000
Contact:	JOE LOGUIDICE
Telephone:	9493603748
Mailing Name:	Not reported
Mailing Address:	27051 TOWNE CENTRE DR STE 100
Year:	2010
Gepaid:	CAR000178616
TSD EPA ID:	CAT080013352
CA Waste Code:	221 - Waste oil and mixed oil
Disposal Method:	H039 - Other Recovery Of Reclamation For Reuse Including Acid Regeneration, Organics Recovery Ect
Tons:	0.133
Year:	2010
Gepaid:	CAR000178616
TSD EPA ID:	CAT080013352
CA Waste Code:	331 - Off-specification, aged or surplus organics
Disposal Method:	H061 - Fuel Blending Prior To Energy Recovery At Another Site
Tons:	0.35
Year:	2010
Gepaid:	CAR000178616
TSD EPA ID:	CAD028409019
CA Waste Code:	352 - Other organic solids
Disposal Method:	H141 - Storage, Bulking, And/Or Transfer Off Site--No Treatment/Reovery (H010-H129) Or (H131-H135)
Tons:	0.07
Year:	2009
Gepaid:	CAR000178616
TSD EPA ID:	CAT080013352
CA Waste Code:	331 - Off-specification, aged or surplus organics
Disposal Method:	H061 - Fuel Blending Prior To Energy Recovery At Another Site

OSSUR NORTH AMERICA (Continued) **1010313837**

Tons:	0.3
Year:	2008
Gepaid:	CAR000178616
TSD EPA ID:	AZR000501510
CA Waste Code:	331 - Off-specification, aged or surplus organics
Disposal Method:	H141 - Storage, Bulking, And/Or Transfer Off Site--No Treatment/Reovery (H010-H129) Or (H131-H135)
Tons:	0.099
Year:	2008
Gepaid:	CAR000178616
TSD EPA ID:	CAD028409019
CA Waste Code:	352 - Other organic solids
Disposal Method:	H141 - Storage, Bulking, And/Or Transfer Off Site--No Treatment/Reovery (H010-H129) Or (H131-H135)
Tons:	0.15
Year:	2006
Gepaid:	CAR000178616
TSD EPA ID:	AZD982441263
CA Waste Code:	211 - Halogenated solvents (chloroforms, methyl chloride, perchloroethylene, etc)
Disposal Method:	-
Tons:	Not reported

Additional Info:

Year:	2010
Gen EPA ID:	CAR000178616
Shipment Date:	20100517
Creation Date:	8/6/2010 18:31:29
Receipt Date:	20100518
Manifest ID:	006645783JJK
Trans EPA ID:	CAD982440364
Trans Name:	PFR ENVIRONMENTAL SERVICES INC
Trans 2 EPA ID:	Not reported
Trans 2 Name:	Not reported
TSDF EPA ID:	CAT080013352
Trans Name:	DEMENNO KERDOON
TSDF Alt EPA ID:	Not reported
TSDF Alt Name:	Not reported
Waste Code Description:	331 - Off-specification, aged, or surplus organics
RCRA Code:	F003
Meth Code:	H061 - Fuel Blending Prior To Energy Recovery At Another Site
Quantity Tons:	0.35
Waste Quantity:	700
Quantity Unit:	P
Additional Code 1:	D001
Additional Code 2:	Not reported
Additional Code 3:	Not reported
Additional Code 4:	Not reported
Additional Code 5:	Not reported
Shipment Date:	20100517
Creation Date:	8/26/2010 18:30:18

OSSUR NORTH AMERICA (Continued) **1010313837**

Receipt Date:	20100525
Manifest ID:	004959495JJK
Trans EPA ID:	CAD982440364
Trans Name:	PFR ENVIRONMENTAL
Trans 2 EPA ID:	Not reported
Trans 2 Name:	Not reported
TSDF EPA ID:	CAD028409019
Trans Name:	CROSBY & OVERTON
TSDF Alt EPA ID:	Not reported
TSDF Alt Name:	Not reported
Waste Code Description:	352 - Other organic solids
RCRA Code:	F003
Meth Code:	H141 - Storage, Bulking, And/Or Transfer Off Site--No Treatment/Reovery (H010-H129) Or (H131-H135)
Quantity Tons:	0.07
Waste Quantity:	140
Quantity Unit:	P
Additional Code 1:	D001
Additional Code 2:	Not reported
Additional Code 3:	Not reported
Additional Code 4:	Not reported
Additional Code 5:	Not reported
Shipment Date:	20100517
Creation Date:	8/6/2010 18:31:29
Receipt Date:	20100518
Manifest ID:	006645783JJK
Trans EPA ID:	CAD982440364
Trans Name:	PFR ENVIRONMENTAL SERVICES INC
Trans 2 EPA ID:	Not reported
Trans 2 Name:	Not reported
TSDF EPA ID:	CAT080013352
Trans Name:	DEMENNO KERDOON
TSDF Alt EPA ID:	Not reported
TSDF Alt Name:	Not reported
Waste Code Description:	221 - Waste oil and mixed oil
RCRA Code:	Not reported
Meth Code:	H039 - Other Recovery Of Reclamation For Reuse Including Acid Regeneration, Organics Recovery Ect
Quantity Tons:	0.133
Waste Quantity:	35
Quantity Unit:	G
Additional Code 1:	Not reported
Additional Code 2:	Not reported
Additional Code 3:	Not reported
Additional Code 4:	Not reported
Additional Code 5:	Not reported

Additional Info:

Year:	2009
Gen EPA ID:	CAR000178616
Shipment Date:	20091119
Creation Date:	2/3/2010 18:30:35
Receipt Date:	20091120
Manifest ID:	006642257JJK
Trans EPA ID:	CAD982440364

OSSUR NORTH AMERICA (Continued) **1010313837**

Trans Name:	PFR ENVIRONMENTAL SERVICES INC
Trans 2 EPA ID:	Not reported
Trans 2 Name:	Not reported
TSDF EPA ID:	CAT080013352
Trans Name:	DEMENNO KERDOON
TSDF Alt EPA ID:	Not reported
TSDF Alt Name:	Not reported
Waste Code Description:	331 - Off-specification, aged, or surplus organics
RCRA Code:	D001
Meth Code:	H061 - Fuel Blending Prior To Energy Recovery At Another Site
Quantity Tons:	0.3
Waste Quantity:	600
Quantity Unit:	P
Additional Code 1:	Not reported
Additional Code 2:	Not reported
Additional Code 3:	Not reported
Additional Code 4:	Not reported
Additional Code 5:	Not reported

Additional Info:

Year:	2008
Gen EPA ID:	CAR000178616
Shipment Date:	20081030
Creation Date:	12/22/2008 18:30:09
Receipt Date:	20081106
Manifest ID:	003916462JJK
Trans EPA ID:	CAD982440364
Trans Name:	PFR ENVIRONMENTAL SERVICES INC
Trans 2 EPA ID:	Not reported
Trans 2 Name:	Not reported
TSDF EPA ID:	CAD028409019
Trans Name:	CROSBY & OVERTON
TSDF Alt EPA ID:	Not reported
TSDF Alt Name:	Not reported
Waste Code Description:	352 - Other organic solids
RCRA Code:	F003
Meth Code:	H141 - Storage, Bulking, And/Or Transfer Off Site--No Treatment/Reovery (H010-H129) Or (H131-H135)
Quantity Tons:	0.15
Waste Quantity:	300
Quantity Unit:	P
Additional Code 1:	D001
Additional Code 2:	Not reported
Additional Code 3:	Not reported
Additional Code 4:	Not reported
Additional Code 5:	Not reported
Shipment Date:	20080310
Creation Date:	3/11/2009 12:48:50
Receipt Date:	20080324
Manifest ID:	003915629JJK
Trans EPA ID:	CAD982440364
Trans Name:	PFR ENVIRONMENTAL SERVICES INC
Trans 2 EPA ID:	CAD980585293
Trans 2 Name:	INDUSTRIAL WASTE UTILIZATION
TSDF EPA ID:	AZR000501510

OSSUR NORTH AMERICA (Continued) **1010313837**

Trans Name:	AA SYDCOL LLC
TSDF Alt EPA ID:	Not reported
TSDF Alt Name:	Not reported
Waste Code Description:	331 - Off-specification, aged, or surplus organics
RCRA Code:	Not reported
Meth Code:	H141 - Storage, Bulking, And/Or Transfer Off Site--No Treatment/Reovery (H010-H129) Or (H131-H135)
Quantity Tons:	0.099
Waste Quantity:	30
Quantity Unit:	G
Additional Code 1:	Not reported
Additional Code 2:	Not reported
Additional Code 3:	Not reported
Additional Code 4:	Not reported
Additional Code 5:	Not reported

Additional Info:

Year:	2006
Gen EPA ID:	CAR000178616
Shipment Date:	20061122
Creation Date:	7/11/2007 18:30:11
Receipt Date:	20061208
Manifest ID:	001182475JJK
Trans EPA ID:	INR000022798
Trans Name:	US FILTER TRANSPORT INC
Trans 2 EPA ID:	CAD004778742
Trans 2 Name:	STURGEON & SON INC
TSDF EPA ID:	AZD982441263
Trans Name:	US FILTER WESTATES
TSDF Alt EPA ID:	Not reported
TSDF Alt Name:	Not reported
Waste Code Description:	211 - Halogenated solvents (chloroform, methyl chloride, perchloroethylene, etc.
RCRA Code:	F002
Meth Code:	- Not reported
Quantity Tons:	Not reported
Waste Quantity:	4000
Quantity Unit:	P
Additional Code 1:	Not reported
Additional Code 2:	Not reported
Additional Code 3:	Not reported
Additional Code 4:	Not reported
Additional Code 5:	Not reported

CERS:

Name:	OSSUR N A
Address:	27412 ALISO VIEJO PKWY
City,State,Zip:	ALISO VIEJO, CA 92656
Site ID:	484790
CERS ID:	110015679363
CERS Description:	US EPA Air Emission Inventory System (EIS)

Affiliation:

Affiliation Type Desc:	Public Contact
Entity Name:	Scott Lehart
Entity Title:	Not reported

OSSUR NORTH AMERICA (Continued) **1010313837**

Affiliation Address:	Not reported
Affiliation City:	Not reported
Affiliation State:	Not reported
Affiliation Country:	Not reported
Affiliation Zip:	Not reported
Affiliation Phone:	,

E53 **CENTON ELECTRONICS INC** **RCRA NonGen / NLR** **1025868246**
NNE **27412 ALISO VIEJO PKWY** **CAL000357390**
1/8-1/4 **ALISO VIEJO, CA 92656**
0.202 mi.
1068 ft. **Site 2 of 4 in cluster E**

Relative:
Lower

Actual:
449 ft.

RCRA Listings:

Date Form Received by Agency:	20100930
Handler Name:	Centon Electronics Inc
Handler Address:	27412 ALISO VIEJO PKWY
Handler City,State,Zip:	ALISO VIEJO, CA 92656
EPA ID:	CAL000357390
Contact Name:	DAMIAN CARRIZALES
Contact Address:	27412 ALISO VIEJO PKWY
Contact City,State,Zip:	ALISO VIEJO, CA 92656
Contact Telephone:	949-699-2004
Contact Fax:	949-855-3132
Contact Email:	DCARRIZALES@CENTON.COM
Contact Title:	Not reported
EPA Region:	09
Land Type:	Not reported
Federal Waste Generator Description:	Not a generator, verified
Non-Notifier:	Not reported
Biennial Report Cycle:	Not reported
Accessibility:	Not reported
Active Site Indicator:	Handler Activities
State District Owner:	Not reported
State District:	Not reported
Mailing Address:	27412 ALISO VIEJO PKWY
Mailing City,State,Zip:	ALISO VIEJO, CA 92656-0000
Owner Name:	Centon Electronics Inc
Owner Type:	Other
Operator Name:	Damian Carrizales
Operator Type:	Other
Short-Term Generator Activity:	No
Importer Activity:	No
Mixed Waste Generator:	No
Transporter Activity:	No
Transfer Facility Activity:	No
Recycler Activity with Storage:	Yes
Small Quantity On-Site Burner Exemption:	No
Smelting Melting and Refining Furnace Exemption:	No
Underground Injection Control:	No
Off-Site Waste Receipt:	No
Universal Waste Indicator:	Yes
Universal Waste Destination Facility:	Yes
Federal Universal Waste:	No
Active Site State-Reg Handler:	---
Federal Facility Indicator:	Not reported
Hazardous Secondary Material Indicator:	N

CENTON ELECTRONICS INC (Continued) **1025868246**

Sub-Part K Indicator:	Not reported
2018 GPRA Permit Baseline:	Not on the Baseline
2018 GPRA Renewals Baseline:	Not on the Baseline
202 GPRA Corrective Action Baseline:	No
Subject to Corrective Action Universe:	No
Non-TSDFs Where RCRA CA has Been Imposed Universe:	No
Corrective Action Priority Ranking:	No NCAPS ranking
Environmental Control Indicator:	No
Institutional Control Indicator:	No
Human Exposure Controls Indicator:	N/A
Groundwater Controls Indicator:	N/A
Significant Non-Complier Universe:	No
Unaddressed Significant Non-Complier Universe:	No
Addressed Significant Non-Complier Universe:	No
Significant Non-Complier With a Compliance Schedule Universe:	No
Financial Assurance Required:	Not reported
Handler Date of Last Change:	20190628
Recognized Trader-Importer:	No
Recognized Trader-Exporter:	No
Importer of Spent Lead Acid Batteries:	No
Exporter of Spent Lead Acid Batteries:	No
Recycler Activity Without Storage:	No
Manifest Broker:	No
Sub-Part P Indicator:	No

Handler - Owner Operator:

Owner/Operator Indicator:	Owner
Owner/Operator Name: CENTON ELECTRONICS INC	
Legal Status:	Other
Date Became Current:	Not reported
Date Ended Current:	Not reported
Owner/Operator Address:	27412 ALISO VIEJO PKWY
Owner/Operator City,State,Zip:	ALISO VIEJO, CA 92656-0000
Owner/Operator Telephone:	949-699-2004
Owner/Operator Telephone Ext:	Not reported
Owner/Operator Fax:	Not reported
Owner/Operator Email:	Not reported

Owner/Operator Indicator:	Operator
Owner/Operator Name: DAMIAN CARRIZALES	
Legal Status:	Other
Date Became Current:	Not reported
Date Ended Current:	Not reported
Owner/Operator Address:	27412 ALISO VIEJO PKWY
Owner/Operator City,State,Zip:	ALISO VIEJO, CA 92656
Owner/Operator Telephone:	949-699-2004
Owner/Operator Telephone Ext:	Not reported
Owner/Operator Fax:	Not reported
Owner/Operator Email:	Not reported

Historic Generators:

Receive Date:	20100930
Handler Name: CENTON ELECTRONICS INC	
Federal Waste Generator Description:	Not a generator, verified
State District Owner:	Not reported

CENTON ELECTRONICS INC (Continued) **1025868246**

Large Quantity Handler of Universal Waste:	No
Recognized Trader Importer:	Not reported
Recognized Trader Exporter:	Not reported
Spent Lead Acid Battery Importer:	Not reported
Spent Lead Acid Battery Exporter:	Not reported
Current Record:	Yes
Non Storage Recycler Activity:	Not reported
Electronic Manifest Broker:	Not reported

List of NAICS Codes and Descriptions:

NAICS Code:	334412
NAICS Description:	BARE PRINTED CIRCUIT BOARD MANUFACTURING

Facility Has Received Notices of Violations:

Violations:	No Violations Found

Evaluation Action Summary:

Evaluations:	No Evaluations Found

E54
NNE
1/8-1/4
0.203 mi.
1073 ft.

ST MOLL INC DBA INEGRITY TIRE **RCRA NonGen / NLR** **1025874039**
27802 ALISO VIEJO **CAL000447168**
ALISO VIEJO, CA 92656

Site 3 of 4 in cluster E

Relative:
Lower

Actual:
439 ft.

RCRA Listings:

Date Form Received by Agency:	20190628
Handler Name:	St Moll Inc Dba Inegrity Tire
Handler Address:	27802 ALISO VIEJO
Handler City,State,Zip:	ALISO VIEJO, CA 92656
EPA ID:	CAL000447168
Contact Name:	STEVE MOLL
Contact Address:	3223 W FLORIDA AVE
Contact City,State,Zip:	HEMET, CA 92545
Contact Telephone:	951-652-1445
Contact Fax:	951-765-6984
Contact Email:	STEVE@INTEGRITYTIRE.COM
Contact Title:	Not reported
EPA Region:	09
Land Type:	Not reported
Federal Waste Generator Description:	Not a generator, verified
Non-Notifier:	Not reported
Biennial Report Cycle:	Not reported
Accessibility:	Not reported
Active Site Indicator:	Handler Activities
State District Owner:	Not reported
State District:	Not reported
Mailing Address:	3223 W FLORIDA AVE
Mailing City,State,Zip:	HEMET, CA 92545
Owner Name:	St Moll Inc Dba Inegrity Tire
Owner Type:	Other
Operator Name:	Steve Moll
Operator Type:	Other
Short-Term Generator Activity:	No
Importer Activity:	No

ST MOLL INC DBA INEGRITY TIRE (Continued) **1025874039**

Mixed Waste Generator:	No
Transporter Activity:	No
Transfer Facility Activity:	No
Recycler Activity with Storage:	No
Small Quantity On-Site Burner Exemption:	No
Smelting Melting and Refining Furnace Exemption:	No
Underground Injection Control:	No
Off-Site Waste Receipt:	No
Universal Waste Indicator:	Yes
Universal Waste Destination Facility:	Yes
Federal Universal Waste:	No
Active Site State-Reg Handler:	---
Federal Facility Indicator:	Not reported
Hazardous Secondary Material Indicator:	N
Sub-Part K Indicator:	Not reported
2018 GPRA Permit Baseline:	Not on the Baseline
2018 GPRA Renewals Baseline:	Not on the Baseline
202 GPRA Corrective Action Baseline:	No
Subject to Corrective Action Universe:	No
Non-TSDFs Where RCRA CA has Been Imposed Universe:	No
Corrective Action Priority Ranking:	No NCAPS ranking
Environmental Control Indicator:	No
Institutional Control Indicator:	No
Human Exposure Controls Indicator:	N/A
Groundwater Controls Indicator:	N/A
Significant Non-Complier Universe:	No
Unaddressed Significant Non-Complier Universe:	No
Addressed Significant Non-Complier Universe:	No
Significant Non-Complier With a Compliance Schedule Universe:	No
Financial Assurance Required:	Not reported
Handler Date of Last Change:	20190729
Recognized Trader-Importer:	No
Recognized Trader-Exporter:	No
Importer of Spent Lead Acid Batteries:	No
Exporter of Spent Lead Acid Batteries:	No
Recycler Activity Without Storage:	No
Manifest Broker:	No
Sub-Part P Indicator:	No

Handler - Owner Operator:

Owner/Operator Indicator:	Owner
Owner/Operator Name: ST MOLL INC DBA INEGRITY TIRE	
Legal Status:	Other
Date Became Current:	Not reported
Date Ended Current:	Not reported
Owner/Operator Address:	3223 W FLORIDA AVE
Owner/Operator City,State,Zip:	HEMET, CA 92545
Owner/Operator Telephone:	951-652-1445
Owner/Operator Telephone Ext:	Not reported
Owner/Operator Fax:	Not reported
Owner/Operator Email:	Not reported

Owner/Operator Indicator:	Operator
Owner/Operator Name: STEVE MOLL	
Legal Status:	Other
Date Became Current:	Not reported

ST MOLL INC DBA INEGRITY TIRE (Continued) **1025874039**

Date Ended Current: Not reported
Owner/Operator Address: 3223 W FLORIDA AVE
Owner/Operator City,State,Zip: HEMET, CA 92545
Owner/Operator Telephone: 951-652-1445
Owner/Operator Telephone Ext: Not reported
Owner/Operator Fax: Not reported
Owner/Operator Email: Not reported

Historic Generators:
Receive Date: 20190628
Handler Name: ST MOLL INC DBA INEGRITY TIRE
Federal Waste Generator Description: Not a generator, verified
State District Owner: Not reported
Large Quantity Handler of Universal Waste: No
Recognized Trader Importer: No
Recognized Trader Exporter: No
Spent Lead Acid Battery Importer: No
Spent Lead Acid Battery Exporter: No
Current Record: Yes
Non Storage Recycler Activity: Not reported
Electronic Manifest Broker: Not reported

List of NAICS Codes and Descriptions:
NAICS Code: 811111
NAICS Description: GENERAL AUTOMOTIVE REPAIR

Facility Has Received Notices of Violations:
Violations: No Violations Found

Evaluation Action Summary:
Evaluations: No Evaluations Found

---

55 WSW 1/8-1/4 0.221 mi. 1165 ft. | **SOKA UNIVERSITY - PARKING STRUCTURE** | **CERS TANKS** | **S128200735**
875 LIONS WAY | **CERS** | **N/A**
ALISO VIEJO, CA 92656

Relative: Higher
Actual: 501 ft.

CERS TANKS:
Name: SOKA UNIVERSITY - PARKING STRUCTURE
Address: 875 LIONS WAY
City,State,Zip: ALISO VIEJO, CA 92656
Site ID: 598494
CERS ID: 10724734
CERS Description: Aboveground Petroleum Storage

CERS:
Name: SOKA UNIVERSITY - PARKING STRUCTURE
Address: 875 LIONS WAY
City,State,Zip: ALISO VIEJO, CA 92656
Site ID: 598494
CERS ID: 10724734
CERS Description: Chemical Storage Facilities

SOKA UNIVERSITY - PARKING STRUCTURE (Continued) **S128200735**

Evaluation:

Eval General Type:	Compliance Evaluation Inspection
Eval Date:	10-14-2021
Violations Found:	No
Eval Type:	Routine done by local agency
Eval Notes:	Soka University - Parking Structure 875 Lions Way Aliso Viejo, CA 92656 (949) 480-4979 On site to conduct new hazardous materials chemical inventory and business emergency plan inspection. Chintan Amin granted consent to conduct inspection. I walked the perimeter where generator storing diesel is located at main entrance by parking structure. Facility stores diesel, 153 gallons, in generator at disclosure threshold . Hazardous materials management training is provided annually and records are available for review. Please delete "Emergency Generator #10" and "Emergency Generator #6 located in Parking Lot A and reported under 100 University Cir., from map for this site and add evacuation staging area to site map.
Eval Division:	Orange County Environmental Health
Eval Program:	HMRRP
Eval Source:	CERS,

Affiliation:

Affiliation Type Desc:	Legal Owner
Entity Name:	SOKA UNIVERSITY OF AMERICA
Entity Title:	Not reported
Affiliation Address:	1 UNIVERSITY DRIVE
Affiliation City:	ALISO VIEJO
Affiliation State:	CA
Affiliation Country:	United States
Affiliation Zip:	92656
Affiliation Phone:	(949) 480-4000,
Affiliation Type Desc:	Parent Corporation
Entity Name:	SOKA UNIVERSITY OF AMERICA
Entity Title:	Not reported
Affiliation Address:	Not reported
Affiliation City:	Not reported
Affiliation State:	Not reported
Affiliation Country:	Not reported
Affiliation Zip:	Not reported
Affiliation Phone:	,
Affiliation Type Desc:	CUPA District
Entity Name:	Orange County Env Health
Entity Title:	Not reported
Affiliation Address:	1241 East Dyer RoadSuite 120
Affiliation City:	Santa Ana
Affiliation State:	CA
Affiliation Country:	Not reported
Affiliation Zip:	92705-5611
Affiliation Phone:	(714) 433-6406,
Affiliation Type Desc:	Document Preparer
Entity Name:	Chintan Amin
Entity Title:	Not reported
Affiliation Address:	Not reported
Affiliation City:	Not reported

SOKA UNIVERSITY - PARKING STRUCTURE (Continued) **S128200735**

Affiliation State:	Not reported
Affiliation Country:	Not reported
Affiliation Zip:	Not reported
Affiliation Phone:	,
Affiliation Type Desc:	Environmental Contact
Entity Name:	Chintan Amin
Entity Title:	Not reported
Affiliation Address:	1 University Drive
Affiliation City:	Aliso Viejo
Affiliation State:	CA
Affiliation Country:	Not reported
Affiliation Zip:	92656
Affiliation Phone:	,
Affiliation Type Desc:	Facility Mailing Address
Entity Name:	Mailing Address
Entity Title:	Not reported
Affiliation Address:	1 University Drive
Affiliation City:	Aliso Viejo
Affiliation State:	CA
Affiliation Country:	Not reported
Affiliation Zip:	92656
Affiliation Phone:	,
Affiliation Type Desc:	Identification Signer
Entity Name:	Chintan Amin
Entity Title:	Chemical Hygiene Officer
Affiliation Address:	Not reported
Affiliation City:	Not reported
Affiliation State:	Not reported
Affiliation Country:	Not reported
Affiliation Zip:	Not reported
Affiliation Phone:	,
Affiliation Type Desc:	Operator
Entity Name:	SOKA UNIVERSITY OF AMERICA - PARKING STRUCTURE
Entity Title:	Not reported
Affiliation Address:	Not reported
Affiliation City:	Not reported
Affiliation State:	Not reported
Affiliation Country:	Not reported
Affiliation Zip:	Not reported
Affiliation Phone:	(949) 480-4000,

F56 **AST** **A100336637**
SW **1 UNIVERSITY DR** **N/A**
1/8-1/4 **ALISO VIEJO, CA**
0.227 mi.
1196 ft. **Site 1 of 2 in cluster F**

Relative: AST:
Higher

Name:	Not reported
Address:	1 UNIVERSITY DR
City/Zip:	ALISO VIEJO,
Certified Unified Program Agencies:	Orange
Owner:	SOKA UNIVERSITY OF AMERICA

Actual:
557 ft.

(Continued) **A100336637**

Total Gallons:	1,320
CERSID:	Not reported
Facility ID:	Not reported
Business Name:	Not reported
Phone:	Not reported
Fax:	Not reported
Mailing Address:	Not reported
Mailing Address City:	Not reported
Mailing Address State:	Not reported
Mailing Address Zip Code:	Not reported
Operator Name:	Not reported
Operator Phone:	Not reported
Owner Phone:	Not reported
Owner Mail Address:	Not reported
Owner State:	Not reported
Owner Zip Code:	Not reported
Owner Country:	Not reported
Property Owner Name:	Not reported
Property Owner Phone:	Not reported
Property Owner Mailing Address:	Not reported
Property Owner City:	Not reported
Property Owner Stat :	Not reported
Property Owner Zip Code:	Not reported
Property Owner Country:	Not reported
EPAID:	Not reported

F57 **SOKA UNIVERSITY OF AMERICA** **RCRA NonGen / NLR** **1024801088**
SW **1 UNIVERSITY DR** **CAL000224435**
1/8-1/4 **ALISO VIEJO, CA 92656**
0.227 mi.
1196 ft. **Site 2 of 2 in cluster F**

Relative:
Higher

Actual:
557 ft.

RCRA Listings:

Date Form Received by Agency:	20010705
Handler Name:	Soka University Of America
Handler Address:	1 UNIVERSITY DR
Handler City,State,Zip:	ALISO VIEJO, CA 92656-8081
EPA ID:	CAL000224435
Contact Name:	CHINTAN AMIN
Contact Address:	1 UNIVERSITY DRIVE
Contact City,State,Zip:	ALISO VIEJO, CA 92656
Contact Telephone:	949-480-4979
Contact Fax:	949-480-4157
Contact Email:	CAMIN@SOKA.EDU
Contact Title:	Not reported
EPA Region:	09
Land Type:	Not reported
Federal Waste Generator Description:	Not a generator, verified
Non-Notifier:	Not reported
Biennial Report Cycle:	Not reported
Accessibility:	Not reported
Active Site Indicator:	Handler Activities
State District Owner:	Not reported
State District:	Not reported
Mailing Address:	1 UNIVERSITY DRIVE
Mailing City,State,Zip:	ALISO VIEJO, CA 92656-8081
Owner Name:	Soka University Of America
Owner Type:	Other

SOKA UNIVERSITY OF AMERICA (Continued) **1024801088**

Operator Name:	Chintan Amin
Operator Type:	Other
Short-Term Generator Activity:	No
Importer Activity:	No
Mixed Waste Generator:	No
Transporter Activity:	No
Transfer Facility Activity:	No
Recycler Activity with Storage:	No
Small Quantity On-Site Burner Exemption:	No
Smelting Melting and Refining Furnace Exemption:	No
Underground Injection Control:	No
Off-Site Waste Receipt:	No
Universal Waste Indicator:	Yes
Universal Waste Destination Facility:	Yes
Federal Universal Waste:	No
Active Site State-Reg Handler:	---
Federal Facility Indicator:	Not reported
Hazardous Secondary Material Indicator:	N
Sub-Part K Indicator:	Not reported
2018 GPRA Permit Baseline:	Not on the Baseline
2018 GPRA Renewals Baseline:	Not on the Baseline
202 GPRA Corrective Action Baseline:	No
Subject to Corrective Action Universe:	No
Non-TSDFs Where RCRA CA has Been Imposed Universe:	No
Corrective Action Priority Ranking:	No NCAPS ranking
Environmental Control Indicator:	No
Institutional Control Indicator:	No
Human Exposure Controls Indicator:	N/A
Groundwater Controls Indicator:	N/A
Significant Non-Complier Universe:	No
Unaddressed Significant Non-Complier Universe:	No
Addressed Significant Non-Complier Universe:	No
Significant Non-Complier With a Compliance Schedule Universe:	No
Financial Assurance Required:	Not reported
Handler Date of Last Change:	20180905
Recognized Trader-Importer:	No
Recognized Trader-Exporter:	No
Importer of Spent Lead Acid Batteries:	No
Exporter of Spent Lead Acid Batteries:	No
Recycler Activity Without Storage:	No
Manifest Broker:	No
Sub-Part P Indicator:	No

Handler - Owner Operator:

Owner/Operator Indicator:	Operator
Owner/Operator Name: CHINTAN AMIN	
Legal Status:	Other
Date Became Current:	Not reported
Date Ended Current:	Not reported
Owner/Operator Address:	1 UNIVERSITY DRIVE
Owner/Operator City,State,Zip:	ALISO VIEJO, CA 92656
Owner/Operator Telephone:	949-480-4979
Owner/Operator Telephone Ext:	Not reported
Owner/Operator Fax:	Not reported
Owner/Operator Email:	Not reported

SOKA UNIVERSITY OF AMERICA (Continued) **1024801088**

Owner/Operator Indicator: Owner
Owner/Operator Name: SOKA UNIVERSITY OF AMERICA
Legal Status: Other
Date Became Current: Not reported
Date Ended Current: Not reported
Owner/Operator Address: 1 UNIVERSITY DRIVE
Owner/Operator City,State,Zip: ALISO VIEJO, CA 92656-8081
Owner/Operator Telephone: 949-480-4000
Owner/Operator Telephone Ext: Not reported
Owner/Operator Fax: Not reported
Owner/Operator Email: Not reported

Historic Generators:
Receive Date: 20010705
Handler Name: SOKA UNIVERSITY OF AMERICA
Federal Waste Generator Description: Not a generator, verified
State District Owner: Not reported
Large Quantity Handler of Universal Waste: No
Recognized Trader Importer: No
Recognized Trader Exporter: No
Spent Lead Acid Battery Importer: No
Spent Lead Acid Battery Exporter: No
Current Record: Yes
Non Storage Recycler Activity: Not reported
Electronic Manifest Broker: Not reported

List of NAICS Codes and Descriptions:
NAICS Code: 61111
NAICS Description: ELEMENTARY AND SECONDARY SCHOOLS

NAICS Code: 61131
NAICS Description: COLLEGES, UNIVERSITIES, AND PROFESSIONAL SCHOOLS

Facility Has Received Notices of Violations:
Violations: No Violations Found

Evaluation Action Summary:
Evaluations: No Evaluations Found

E58 **AIRCRAFT BEARING CORP** **RCRA-SQG** **1001085517**
NNE **25 JOURNEY** **FINDS** **CAR000008409**
1/8-1/4 **ALISO VIEJO, CA 92656** **ECHO**
0.231 mi. **HWTS**
1220 ft. **Site 4 of 4 in cluster E** **HAZNET**

Relative:
Lower

Actual:
441 ft.

RCRA Listings:
Date Form Received by Agency: 19960122
Handler Name: Aircraft Bearing Corp
Handler Address: JOURNEY
Handler City,State,Zip: ALISO VIEJO, CA 92656
EPA ID: CAR000008409
Contact Name: JACK ODONNELL
Contact Address: 25 JOURNEY
Contact City,State,Zip: ALISO VIEJO, CA 92656
Contact Telephone: 714-360-0200

AIRCRAFT BEARING CORP (Continued) **1001085517**

Contact Fax:	Not reported
Contact Email:	Not reported
Contact Title:	Not reported
EPA Region:	09
Land Type:	Private
Federal Waste Generator Description:	Small Quantity Generator
Non-Notifier:	Not reported
Biennial Report Cycle:	Not reported
Accessibility:	Not reported
Active Site Indicator:	Handler Activities
State District Owner:	Not reported
State District:	Not reported
Mailing Address:	JOURNEY
Mailing City,State,Zip:	ALISO VIEJO, CA 92656
Owner Name:	Banner Aerospace Inc
Owner Type:	Private
Operator Name:	Not reported
Operator Type:	Not reported
Short-Term Generator Activity:	No
Importer Activity:	No
Mixed Waste Generator:	No
Transporter Activity:	No
Transfer Facility Activity:	No
Recycler Activity with Storage:	No
Small Quantity On-Site Burner Exemption:	No
Smelting Melting and Refining Furnace Exemption:	No
Underground Injection Control:	No
Off-Site Waste Receipt:	No
Universal Waste Indicator:	No
Universal Waste Destination Facility:	No
Federal Universal Waste:	No
Active Site State-Reg Handler:	---
Federal Facility Indicator:	Not reported
Hazardous Secondary Material Indicator:	NN
Sub-Part K Indicator:	Not reported
2018 GPRA Permit Baseline:	Not on the Baseline
2018 GPRA Renewals Baseline:	Not on the Baseline
202 GPRA Corrective Action Baseline:	No
Subject to Corrective Action Universe:	No
Non-TSDFs Where RCRA CA has Been Imposed Universe:	No
Corrective Action Priority Ranking:	No NCAPS ranking
Environmental Control Indicator:	No
Institutional Control Indicator:	No
Human Exposure Controls Indicator:	N/A
Groundwater Controls Indicator:	N/A
Significant Non-Complier Universe:	No
Unaddressed Significant Non-Complier Universe:	No
Addressed Significant Non-Complier Universe:	No
Significant Non-Complier With a Compliance Schedule Universe:	No
Financial Assurance Required:	Not reported
Handler Date of Last Change:	20000915
Recognized Trader-Importer:	No
Recognized Trader-Exporter:	No
Importer of Spent Lead Acid Batteries:	No
Exporter of Spent Lead Acid Batteries:	No
Recycler Activity Without Storage:	Not reported
Manifest Broker:	Not reported

AIRCRAFT BEARING CORP (Continued) **1001085517**

Sub-Part P Indicator: No

Handler - Owner Operator:
Owner/Operator Indicator: Owner
Owner/Operator Name: BANNER AEROSPACE INC
Legal Status: Private
Date Became Current: Not reported
Date Ended Current: Not reported
Owner/Operator Address: 306 W SERVICE RD
Owner/Operator City,State,Zip: WASHINGTON, DC 20041
Owner/Operator Telephone: 703-478-5725
Owner/Operator Telephone Ext: Not reported
Owner/Operator Fax: Not reported
Owner/Operator Email: Not reported

Historic Generators:
Receive Date: 19960122
Handler Name: AIRCRAFT BEARING CORP
Federal Waste Generator Description: Small Quantity Generator
State District Owner: Not reported
Large Quantity Handler of Universal Waste: No
Recognized Trader Importer: No
Recognized Trader Exporter: No
Spent Lead Acid Battery Importer: No
Spent Lead Acid Battery Exporter: No
Current Record: Yes
Non Storage Recycler Activity: Not reported
Electronic Manifest Broker: Not reported

List of NAICS Codes and Descriptions:
NAICS Codes: No NAICS Codes Found

Facility Has Received Notices of Violations:
Violations: No Violations Found

Evaluation Action Summary:
Evaluations: No Evaluations Found

FINDS:
Registry ID: 110002909540

Click Here for FRS Facility Detail Report:

Environmental Interest/Information System:
The Resource Conservation and Recovery Act Information System (RCRAInfo) is EPA's comprehensive information system in support of the Resource Conservation and Recovery Act (RCRA) of 1976 and the Hazardous and Solid Waste Amendments (HSWA) of 1984. It tracks many types of information about generators, transporters, treaters, storers, and disposers of hazardous waste.

Click this hyperlink while viewing on your computer to access additional FINDS: detail in the EDR Site Report.

AIRCRAFT BEARING CORP (Continued) **1001085517**

ECHO:

Envid:	1001085517
Registry ID:	110002909540
DFR URL:	http://echo.epa.gov/detailed-facility-report?fid=110002909540
Name:	AIRCRAFT BEARING CORP
Address:	25 JOURNEY
City,State,Zip:	ALISO VIEJO, CA 92656

HWTS:

Name:	HONEYWELL-HPG
Address:	25 JOURNEY
Address 2:	Not reported
City,State,Zip:	ALISO VIEJO, CA 92656
EPA ID:	CAR000008409
Inactive Date:	06/30/2003
Create Date:	06/20/1996
Last Act Date:	Not reported
Mailing Name:	Not reported
Mailing Address:	25 JOURNEY
Mailing Address 2:	Not reported
Mailing City,State,Zip:	ALISO VIEJO, CA 926563333
Owner Name:	HONEYWELL- HPG
Owner Address:	25 JOURNEY
Owner Address 2:	Not reported
Owner City,State,Zip:	ALISO VIEJO, CA 926560000
Owner Phone:	Not reported
Owner Fax:	Not reported
Contact Name:	FRANK ROJAS
Contact Address:	25 JOURNEY
Contact Address 2:	Not reported
City,State,Zip:	ALISO VIEJO, CA 926563333
Contact Phone:	Not reported
Contact Fax:	Not reported
Facility Status:	Inactive
Facility Type:	PERMANENT
Category:	FEDERAL
Latitude:	33.569744
Longitude:	-117.726413

HAZNET:

Name:	HONEYWELL-HPG
Address:	25 JOURNEY
Address 2:	Not reported
City,State,Zip:	ALISO VIEJO, CA 926560000
Contact:	FRANK ROJAS
Telephone:	9496373038
Mailing Name:	Not reported
Mailing Address:	25 JOURNEY
Year:	2001
Gepaid:	CAR000008409
TSD EPA ID:	CAT000613976
CA Waste Code:	213 - Hydrocarbon solvents (benzene, hexane, Stoddard, Etc.)
Disposal Method:	H01 - Transfer Station
Tons:	0.4295

AIRCRAFT BEARING CORP (Continued) **1001085517**

Year:	1998
Gepaid:	CAR000008409
TSD EPA ID:	CAT000613976
CA Waste Code:	213 - Hydrocarbon solvents (benzene, hexane, Stoddard, Etc.)
Disposal Method:	H01 - Transfer Station
Tons:	0.1042
Year:	1998
Gepaid:	CAR000008409
TSD EPA ID:	CAT000613976
CA Waste Code:	741 - Liquids with halogenated organic compounds >= 1,000 Mg./L
Disposal Method:	-
Tons:	0
Year:	1998
Gepaid:	CAR000008409
TSD EPA ID:	CAT000613976
CA Waste Code:	741 - Liquids with halogenated organic compounds >= 1,000 Mg./L
Disposal Method:	H01 - Transfer Station
Tons:	0.6046
Year:	1997
Gepaid:	CAR000008409
TSD EPA ID:	CAT000613976
CA Waste Code:	213 - Hydrocarbon solvents (benzene, hexane, Stoddard, Etc.)
Disposal Method:	H01 - Transfer Station
Tons:	0.1876
Year:	1997
Gepaid:	CAR000008409
TSD EPA ID:	CAT000613976
CA Waste Code:	-
Disposal Method:	H01 - Transfer Station
Tons:	0
Year:	1997
Gepaid:	CAR000008409
TSD EPA ID:	CAT000613976
CA Waste Code:	741 - Liquids with halogenated organic compounds >= 1,000 Mg./L
Disposal Method:	H01 - Transfer Station
Tons:	5.0748

Additional Info:

Year:	2001
Gen EPA ID:	CAR000008409
Shipment Date:	20010405
Creation Date:	6/20/2001 0:00:00
Receipt Date:	20010406
Manifest ID:	20345617
Trans EPA ID:	SCR000075150
Trans Name:	Not reported
Trans 2 EPA ID:	Not reported
Trans 2 Name:	Not reported
TSDF EPA ID:	CAT000613976
Trans Name:	Not reported

AIRCRAFT BEARING CORP (Continued) **1001085517**

TSDF Alt EPA ID:	Not reported
TSDF Alt Name:	Not reported
Waste Code Description:	213 - Hydrocarbon solvents (benzene, hexane, Stoddard, etc.
RCRA Code:	D039
Meth Code:	H01 - Transfer Station
Quantity Tons:	0.3461
Waste Quantity:	83
Quantity Unit:	G
Additional Code 1:	Not reported
Additional Code 2:	Not reported
Additional Code 3:	Not reported
Additional Code 4:	Not reported
Additional Code 5:	Not reported
Shipment Date:	20010206
Creation Date:	4/19/2001 0:00:00
Receipt Date:	20010207
Manifest ID:	20350133
Trans EPA ID:	SCR000075150
Trans Name:	Not reported
Trans 2 EPA ID:	SCR000074591
Trans 2 Name:	Not reported
TSDF EPA ID:	CAT000613976
Trans Name:	Not reported
TSDF Alt EPA ID:	CAT000613976
TSDF Alt Name:	Not reported
Waste Code Description:	213 - Hydrocarbon solvents (benzene, hexane, Stoddard, etc.
RCRA Code:	D039
Meth Code:	H01 - Transfer Station
Quantity Tons:	0.0834
Waste Quantity:	20
Quantity Unit:	G
Additional Code 1:	Not reported
Additional Code 2:	Not reported
Additional Code 3:	Not reported
Additional Code 4:	Not reported
Additional Code 5:	Not reported

Additional Info:

Year:	1998
Gen EPA ID:	CAR000008409
Shipment Date:	19980203
Creation Date:	4/16/1998 0:00:00
Receipt Date:	19980204
Manifest ID:	97360201
Trans EPA ID:	ILD984908202
Trans Name:	Not reported
Trans 2 EPA ID:	Not reported
Trans 2 Name:	Not reported
TSDF EPA ID:	CAT000613976
Trans Name:	Not reported
TSDF Alt EPA ID:	Not reported
TSDF Alt Name:	Not reported
Waste Code Description:	741 - Liquids with halogenated organic compounds > 1000 mg/l
RCRA Code:	D001
Meth Code:	H01 - Transfer Station

AIRCRAFT BEARING CORP (Continued) **1001085517**

Quantity Tons:	0.6046
Waste Quantity:	145
Quantity Unit:	G
Additional Code 1:	Not reported
Additional Code 2:	Not reported
Additional Code 3:	Not reported
Additional Code 4:	Not reported
Additional Code 5:	Not reported

Shipment Date:	19980203
Creation Date:	4/16/1998 0:00:00
Receipt Date:	19980204
Manifest ID:	97360201
Trans EPA ID:	ILD984908202
Trans Name:	Not reported
Trans 2 EPA ID:	Not reported
Trans 2 Name:	Not reported
TSDF EPA ID:	CAT000613976
Trans Name:	Not reported
TSDF Alt EPA ID:	Not reported
TSDF Alt Name:	Not reported
Waste Code Description:	213 - Hydrocarbon solvents (benzene, hexane, Stoddard, etc.
RCRA Code:	D039
Meth Code:	H01 - Transfer Station
Quantity Tons:	0.1042
Waste Quantity:	25
Quantity Unit:	G
Additional Code 1:	Not reported
Additional Code 2:	Not reported
Additional Code 3:	Not reported
Additional Code 4:	Not reported
Additional Code 5:	Not reported

Shipment Date:	19980203
Creation Date:	4/16/1998 0:00:00
Receipt Date:	19980204
Manifest ID:	97360201
Trans EPA ID:	ILD984908202
Trans Name:	Not reported
Trans 2 EPA ID:	Not reported
Trans 2 Name:	Not reported
TSDF EPA ID:	CAT000613976
Trans Name:	Not reported
TSDF Alt EPA ID:	Not reported
TSDF Alt Name:	Not reported
Waste Code Description:	741 - Liquids with halogenated organic compounds > 1000 mg/l
RCRA Code:	D001
Meth Code:	- Not reported
Quantity Tons:	0
Waste Quantity:	0
Quantity Unit:	G
Additional Code 1:	Not reported
Additional Code 2:	Not reported
Additional Code 3:	Not reported
Additional Code 4:	Not reported
Additional Code 5:	Not reported

AIRCRAFT BEARING CORP (Continued) **1001085517**

Additional Info:

Year:	1997
Gen EPA ID:	CAR000008409
Shipment Date:	19971125
Creation Date:	7/23/1998 0:00:00
Receipt Date:	19971126
Manifest ID:	97346019
Trans EPA ID:	ILD984908202
Trans Name:	Not reported
Trans 2 EPA ID:	Not reported
Trans 2 Name:	Not reported
TSDF EPA ID:	CAT000613976
Trans Name:	Not reported
TSDF Alt EPA ID:	Not reported
TSDF Alt Name:	Not reported
Waste Code Description:	741 - Liquids with halogenated organic compounds > 1000 mg/l
RCRA Code:	D001
Meth Code:	H01 - Transfer Station
Quantity Tons:	0.1251
Waste Quantity:	30
Quantity Unit:	G
Additional Code 1:	Not reported
Additional Code 2:	Not reported
Additional Code 3:	Not reported
Additional Code 4:	Not reported
Additional Code 5:	Not reported
Shipment Date:	19971125
Creation Date:	7/23/1998 0:00:00
Receipt Date:	19971126
Manifest ID:	97346019
Trans EPA ID:	ILD984908202
Trans Name:	Not reported
Trans 2 EPA ID:	Not reported
Trans 2 Name:	Not reported
TSDF EPA ID:	CAT000613976
Trans Name:	Not reported
TSDF Alt EPA ID:	Not reported
TSDF Alt Name:	Not reported
Waste Code Description:	741 - Liquids with halogenated organic compounds > 1000 mg/l
RCRA Code:	D001
Meth Code:	H01 - Transfer Station
Quantity Tons:	0.8757
Waste Quantity:	210
Quantity Unit:	G
Additional Code 1:	Not reported
Additional Code 2:	Not reported
Additional Code 3:	Not reported
Additional Code 4:	Not reported
Additional Code 5:	Not reported
Shipment Date:	19971125
Creation Date:	7/23/1998 0:00:00
Receipt Date:	19971126
Manifest ID:	97346019
Trans EPA ID:	ILD984908202

AIRCRAFT BEARING CORP (Continued) **1001085517**

Trans Name:	Not reported
Trans 2 EPA ID:	Not reported
Trans 2 Name:	Not reported
TSDF EPA ID:	CAT000613976
Trans Name:	Not reported
TSDF Alt EPA ID:	Not reported
TSDF Alt Name:	Not reported
Waste Code Description:	213 - Hydrocarbon solvents (benzene, hexane, Stoddard, etc.
RCRA Code:	D039
Meth Code:	H01 - Transfer Station
Quantity Tons:	0.1876
Waste Quantity:	45
Quantity Unit:	G
Additional Code 1:	Not reported
Additional Code 2:	Not reported
Additional Code 3:	Not reported
Additional Code 4:	Not reported
Additional Code 5:	Not reported
Shipment Date:	19971028
Creation Date:	7/23/1998 0:00:00
Receipt Date:	19971029
Manifest ID:	96784167
Trans EPA ID:	ILD984908202
Trans Name:	Not reported
Trans 2 EPA ID:	Not reported
Trans 2 Name:	Not reported
TSDF EPA ID:	CAT000613976
Trans Name:	Not reported
TSDF Alt EPA ID:	Not reported
TSDF Alt Name:	Not reported
Waste Code Description:	741 - Liquids with halogenated organic compounds > 1000 mg/l
RCRA Code:	D001
Meth Code:	H01 - Transfer Station
Quantity Tons:	0.9674
Waste Quantity:	232
Quantity Unit:	G
Additional Code 1:	Not reported
Additional Code 2:	Not reported
Additional Code 3:	Not reported
Additional Code 4:	Not reported
Additional Code 5:	Not reported
Shipment Date:	19970717
Creation Date:	12/4/1997 0:00:00
Receipt Date:	19970718
Manifest ID:	96852250
Trans EPA ID:	ILD984908202
Trans Name:	Not reported
Trans 2 EPA ID:	Not reported
Trans 2 Name:	Not reported
TSDF EPA ID:	CAT000613976
Trans Name:	Not reported
TSDF Alt EPA ID:	Not reported
TSDF Alt Name:	Not reported
Waste Code Description:	741 - Liquids with halogenated organic compounds > 1000 mg/l
RCRA Code:	D001

AIRCRAFT BEARING CORP (Continued) **1001085517**

Meth Code:	H01 - Transfer Station
Quantity Tons:	1.1676
Waste Quantity:	280
Quantity Unit:	G
Additional Code 1:	Not reported
Additional Code 2:	Not reported
Additional Code 3:	Not reported
Additional Code 4:	Not reported
Additional Code 5:	Not reported
Shipment Date:	19970717
Creation Date:	12/4/1997 0:00:00
Receipt Date:	19970718
Manifest ID:	96852250
Trans EPA ID:	ILD984908202
Trans Name:	Not reported
Trans 2 EPA ID:	Not reported
Trans 2 Name:	Not reported
TSDF EPA ID:	CAT000613976
Trans Name:	Not reported
TSDF Alt EPA ID:	Not reported
TSDF Alt Name:	Not reported
Waste Code Description:	- Not reported
RCRA Code:	Not reported
Meth Code:	H01 - Transfer Station
Quantity Tons:	0
Waste Quantity:	0
Quantity Unit:	Not reported
Additional Code 1:	Not reported
Additional Code 2:	Not reported
Additional Code 3:	Not reported
Additional Code 4:	Not reported
Additional Code 5:	Not reported
Shipment Date:	19970501
Creation Date:	7/17/1997 0:00:00
Receipt Date:	19970502
Manifest ID:	96627915
Trans EPA ID:	ILD984908202
Trans Name:	Not reported
Trans 2 EPA ID:	Not reported
Trans 2 Name:	Not reported
TSDF EPA ID:	CAT000613976
Trans Name:	Not reported
TSDF Alt EPA ID:	Not reported
TSDF Alt Name:	Not reported
Waste Code Description:	741 - Liquids with halogenated organic compounds > 1000 mg/l
RCRA Code:	D001
Meth Code:	H01 - Transfer Station
Quantity Tons:	0.9799
Waste Quantity:	235
Quantity Unit:	G
Additional Code 1:	Not reported
Additional Code 2:	Not reported
Additional Code 3:	Not reported
Additional Code 4:	Not reported
Additional Code 5:	Not reported

AIRCRAFT BEARING CORP (Continued) **1001085517**

Shipment Date:	19970401
Creation Date:	6/26/1997 0:00:00
Receipt Date:	19970402
Manifest ID:	96369277
Trans EPA ID:	ILD984908202
Trans Name:	Not reported
Trans 2 EPA ID:	Not reported
Trans 2 Name:	Not reported
TSDF EPA ID:	CAT000613976
Trans Name:	Not reported
TSDF Alt EPA ID:	Not reported
TSDF Alt Name:	Not reported
Waste Code Description:	741 - Liquids with halogenated organic compounds > 1000 mg/l
RCRA Code:	D001
Meth Code:	H01 - Transfer Station
Quantity Tons:	0
Waste Quantity:	0
Quantity Unit:	G
Additional Code 1:	Not reported
Additional Code 2:	Not reported
Additional Code 3:	Not reported
Additional Code 4:	Not reported
Additional Code 5:	Not reported

Shipment Date:	19970401
Creation Date:	6/26/1997 0:00:00
Receipt Date:	19970402
Manifest ID:	96369277
Trans EPA ID:	ILD984908202
Trans Name:	Not reported
Trans 2 EPA ID:	Not reported
Trans 2 Name:	Not reported
TSDF EPA ID:	CAT000613976
Trans Name:	Not reported
TSDF Alt EPA ID:	Not reported
TSDF Alt Name:	Not reported
Waste Code Description:	741 - Liquids with halogenated organic compounds > 1000 mg/l
RCRA Code:	D001
Meth Code:	H01 - Transfer Station
Quantity Tons:	0.9591
Waste Quantity:	230
Quantity Unit:	G
Additional Code 1:	Not reported
Additional Code 2:	Not reported
Additional Code 3:	Not reported
Additional Code 4:	Not reported
Additional Code 5:	Not reported

Shipment Date:	19970401
Creation Date:	6/26/1997 0:00:00
Receipt Date:	19970402
Manifest ID:	96369277
Trans EPA ID:	ILD984908202
Trans Name:	Not reported
Trans 2 EPA ID:	Not reported
Trans 2 Name:	Not reported
TSDF EPA ID:	CAT000613976

AIRCRAFT BEARING CORP (Continued) **1001085517**

Trans Name:	Not reported
TSDF Alt EPA ID:	Not reported
TSDF Alt Name:	Not reported
Waste Code Description:	741 - Liquids with halogenated organic compounds > 1000 mg/l
RCRA Code:	D006
Meth Code:	H01 - Transfer Station
Quantity Tons:	0
Waste Quantity:	0
Quantity Unit:	G
Additional Code 1:	Not reported
Additional Code 2:	Not reported
Additional Code 3:	Not reported
Additional Code 4:	Not reported
Additional Code 5:	Not reported

G59 **RENATO BENZ SERVICE, INC.** **RCRA NonGen / NLR** **1024800564**
SE **27822 ALISO CREEK RD** **CAL000220894**
1/8-1/4 **ALISO VIEJO, CA 92656**
0.232 mi.
1227 ft. **Site 1 of 6 in cluster G**

Relative:
Lower

Actual:
280 ft.

RCRA Listings:

Date Form Received by Agency:	20020219
Handler Name:	Renato Benz Service, Inc.
Handler Address:	27822 ALISO CREEK RD
Handler City,State,Zip:	ALISO VIEJO, CA 92656-0000
EPA ID:	CAL000220894
Contact Name:	ANGELA NATALE SECRETARY
Contact Address:	27822 ALISO CREEK RD STE C-160
Contact City,State,Zip:	ALISO VIEJO, CA 92656
Contact Telephone:	949-360-0154
Contact Fax:	949-360-8078
Contact Email:	RENATOBENZSERVICE@SBCGLOBAL.NET
Contact Title:	Not reported
EPA Region:	09
Land Type:	Not reported
Federal Waste Generator Description:	Not a generator, verified
Non-Notifier:	Not reported
Biennial Report Cycle:	Not reported
Accessibility:	Not reported
Active Site Indicator:	Handler Activities
State District Owner:	Not reported
State District:	Not reported
Mailing Address:	27822 ALISO CREEK RD STE C 160
Mailing City,State,Zip:	ALISO VIEJO, CA 92656-0000
Owner Name:	Renato Natale
Owner Type:	Other
Operator Name:	Angela Natale Secretary
Operator Type:	Other
Short-Term Generator Activity:	No
Importer Activity:	No
Mixed Waste Generator:	No
Transporter Activity:	No
Transfer Facility Activity:	No
Recycler Activity with Storage:	No
Small Quantity On-Site Burner Exemption:	No
Smelting Melting and Refining Furnace Exemption:	No
Underground Injection Control:	No

RENATO BENZ SERVICE, INC. (Continued) **1024800564**

Off-Site Waste Receipt:	No
Universal Waste Indicator:	Yes
Universal Waste Destination Facility:	Yes
Federal Universal Waste:	No
Active Site State-Reg Handler:	---
Federal Facility Indicator:	Not reported
Hazardous Secondary Material Indicator:	N
Sub-Part K Indicator:	Not reported
2018 GPRA Permit Baseline:	Not on the Baseline
2018 GPRA Renewals Baseline:	Not on the Baseline
202 GPRA Corrective Action Baseline:	No
Subject to Corrective Action Universe:	No
Non-TSDFs Where RCRA CA has Been Imposed Universe:	No
Corrective Action Priority Ranking:	No NCAPS ranking
Environmental Control Indicator:	No
Institutional Control Indicator:	No
Human Exposure Controls Indicator:	N/A
Groundwater Controls Indicator:	N/A
Significant Non-Complier Universe:	No
Unaddressed Significant Non-Complier Universe:	No
Addressed Significant Non-Complier Universe:	No
Significant Non-Complier With a Compliance Schedule Universe:	No
Financial Assurance Required:	Not reported
Handler Date of Last Change:	20180905
Recognized Trader-Importer:	No
Recognized Trader-Exporter:	No
Importer of Spent Lead Acid Batteries:	No
Exporter of Spent Lead Acid Batteries:	No
Recycler Activity Without Storage:	No
Manifest Broker:	No
Sub-Part P Indicator:	No

Handler - Owner Operator:

Owner/Operator Indicator:	Owner
Owner/Operator Name: RENATO NATALE	
Legal Status:	Other
Date Became Current:	Not reported
Date Ended Current:	Not reported
Owner/Operator Address:	27822 ALISO CREEK RD STE C 160
Owner/Operator City,State,Zip:	ALISO VIEJO, CA 92656-0000
Owner/Operator Telephone:	949-360-0154
Owner/Operator Telephone Ext:	Not reported
Owner/Operator Fax:	Not reported
Owner/Operator Email:	Not reported

Owner/Operator Indicator:	Operator
Owner/Operator Name: ANGELA NATALE SECRETARY	
Legal Status:	Other
Date Became Current:	Not reported
Date Ended Current:	Not reported
Owner/Operator Address:	27822 ALISO CREEK RD STE C-160
Owner/Operator City,State,Zip:	ALISO VIEJO, CA 92656
Owner/Operator Telephone:	949-360-0154
Owner/Operator Telephone Ext:	Not reported
Owner/Operator Fax:	Not reported
Owner/Operator Email:	Not reported

RENATO BENZ SERVICE, INC. (Continued) **1024800564**

Historic Generators:
Receive Date: 20020219
Handler Name: RENATO BENZ SERVICE, INC.
Federal Waste Generator Description: Not a generator, verified
State District Owner: Not reported
Large Quantity Handler of Universal Waste: No
Recognized Trader Importer: No
Recognized Trader Exporter: No
Spent Lead Acid Battery Importer: No
Spent Lead Acid Battery Exporter: No
Current Record: Yes
Non Storage Recycler Activity: Not reported
Electronic Manifest Broker: Not reported

List of NAICS Codes and Descriptions:
NAICS Code: 811111
NAICS Description: GENERAL AUTOMOTIVE REPAIR

Facility Has Received Notices of Violations:
Violations: No Violations Found

Evaluation Action Summary:
Evaluations: No Evaluations Found

G60 **RENATO BENZ SERVICE INC** **CERS HAZ WASTE** **S113123213**
SE **27822 ALISO CREEK RD STE C160** **CERS** **N/A**
1/8-1/4 **ALISO VIEJO, CA 92656**
0.232 mi.
1227 ft. **Site 2 of 6 in cluster G**

Relative:
Lower

Actual:
280 ft.

CERS HAZ WASTE:
Name: RENATO BENZ SERVICE INC
Address: 27822 ALISO CREEK RD STE C160
City,State,Zip: ALISO VIEJO, CA 92656
Site ID: 412143
CERS ID: 10539253
CERS Description: Hazardous Waste Generator

CERS:
Name: RENATO BENZ SERVICE INC
Address: 27822 ALISO CREEK RD STE C160
City,State,Zip: ALISO VIEJO, CA 92656
Site ID: 412143
CERS ID: 10539253
CERS Description: Chemical Storage Facilities

Violations:
Site ID: 412143
Site Name: RENATO BENZ SERVICE INC
Violation Date: 10-03-2014
Citation: HSC 6.95 25508(a)(1) - California Health and Safety Code, Chapter 6.95, Section(s) 25508(a)(1)
Violation Description: Failure to complete and electronically submit hazardous material inventory information for all reportable hazardous materials on site at or above reportable quantities.

RENATO BENZ SERVICE INC (Continued) **S113123213**

Violation Notes: Returned to compliance on 12/02/2014.
Violation Division: Orange County Environmental Health
Violation Program: HMRRP
Violation Source: CERS,

Site ID: 412143
Site Name: RENATO BENZ SERVICE INC
Violation Date: 10-03-2014
Citation: HSC 6.95 25508(d) - California Health and Safety Code, Chapter 6.95, Section(s) 25508(d)
Violation Description: Failure to complete and/or electronically submit a business plan when storing/handling a hazardous material at or above reportable quantities.
Violation Notes: Returned to compliance on 12/02/2014.
Violation Division: Orange County Environmental Health
Violation Program: HMRRP
Violation Source: CERS,

Evaluation:
Eval General Type: Compliance Evaluation Inspection
Eval Date: 02-25-2014
Violations Found: No
Eval Type: Routine done by local agency
Eval Notes: Renato Benz Service 27822 Aliso Creek Road C160 Aliso Viejo, CA 92656 On site for initial hazardous materials and business emergency plan inspection. Observed the facility and inspected hazardous materials storage. The following hazardous materials were observed in amounts that exceed the required disclosure quantities: - One 55 gallon drum of used radiator coolant - One 240 gallon AST of waste oil This report serves as notice that the facility must submit the following documents electronically within 30 days of this report: - Business Emergency Plan - Hazardous Materials Chemical Inventory - Site Map The facility is responsible for identifying all hazardous materials, to include hazardous wastes, which are above the disclosure thresholds. If there is a change in the type or amount of chemicals that are maintained on site, please submit revised documents (electronically) within 30 days of the change. The E-Submit portal for electronic can be [Truncated]
Eval Division: Orange County Environmental Health
Eval Program: HMRRP
Eval Source: CERS,

Eval General Type: Compliance Evaluation Inspection
Eval Date: 04-11-2016
Violations Found: No
Eval Type: Routine done by local agency
Eval Notes: Inspected perimeter of facility including the dumpster area. Permission to inspect granted by Renato Natale (owner). Hazardous waste properly stored, labeled and dated. Documentation for hazardous waste pickup kept on site and available for review during the past three years. Business emergency plan posted on site. No violations noted at this time.
Eval Division: Orange County Environmental Health
Eval Program: HW
Eval Source: CERS,

Eval General Type: Compliance Evaluation Inspection

RENATO BENZ SERVICE INC (Continued) **S113123213**

Eval Date: 04-11-2016
Violations Found: No
Eval Type: Routine done by local agency
Eval Notes: Reviewed latest submittal. Walked facility with Renato Natale using the latest disclosed hazardous material inventory and site map. No additional hazardous materials observed at or above disclosure threshold. Please address the following: The hazardous components box for the waste coolant disclosure needs modification. Use "107-21-1" for the CAS number and "ethylene glycol" for the component. The hazardous components box for the waste oil disclosure needs modification. Use "64742-65-0" for the CAS number and "motor oil" for the component. Add location of spill response equipment (absorbent) to the facility site map. Re submit after modifications have been performed.
Eval Division: Orange County Environmental Health
Eval Program: HMRRP
Eval Source: CERS,

Eval General Type: Other/Unknown
Eval Date: 08-07-2017
Violations Found: No
Eval Type: Other, not routine, done by local agency
Eval Notes: Review of CERS, accepted facility info, emergency plan and materials
Eval Division: Orange County Environmental Health
Eval Program: HMRRP
Eval Source: CERS,

Eval General Type: Compliance Evaluation Inspection
Eval Date: 08-18-2021
Violations Found: No
Eval Type: Routine done by local agency
Eval Notes: On site to conduct hazardous materials chemical inventory and business emergency plan inspection. Renato Natale granted consent to conduct inspection. I walked through facility and inspected hazardous material storage area in parts room. There has been no changes in types and/or volumes of the hazardous material stored on site since last inspection or previous reporting period. Facility stores the following hazardous materials at disclosure threshold: - 55 gallons of waste antifreeze - 240 gallons of waste oil Hazardous materials management training is provided annually and training records are available for review. An Emergency Response Notification & Contingency Plan card was filled out during inspection to be posted. I assisted business with certifying hazardous materials documents in CERS during the inspection.
Eval Division: Orange County Environmental Health
Eval Program: HMRRP
Eval Source: CERS,

Eval General Type: Other/Unknown
Eval Date: 12-19-2014
Violations Found: No
Eval Type: Other, not routine, done by local agency
Eval Notes: Reviewed and declined latest re submittal in e submit. Requested changes (that were written in the comments section) were not performed.
Eval Division: Orange County Environmental Health
Eval Program: HMRRP

RENATO BENZ SERVICE INC (Continued) **S113123213**

Eval Source: CERS,

Eval General Type: Other/Unknown
Eval Date: 01-13-2015
Violations Found: No
Eval Type: Other, not routine, done by local agency
Eval Notes: Reviewed and declined revised disclosure in e submit. Thank you for the modifications. The only items left are to include the weight percentage in the hazardous components boxes. Waste coolant disclosure should have "50%" listed for percent weight in the hazardous components box. Waste oil disclosure should have "99%" listed for percent weight in the hazardous components box. Re submit disclosure after modifications have been performed.
Eval Division: Orange County Environmental Health
Eval Program: HMRRP
Eval Source: CERS,

Eval General Type: Other/Unknown
Eval Date: 02-26-2015
Violations Found: No
Eval Type: Other, not routine, done by local agency
Eval Notes: Reviewed and accepted disclosure in e submit.
Eval Division: Orange County Environmental Health
Eval Program: HMRRP
Eval Source: CERS,

Eval General Type: Other/Unknown
Eval Date: 03-28-2014
Violations Found: No
Eval Type: Other, not routine, done by local agency
Eval Notes: Processed A21.
Eval Division: Orange County Environmental Health
Eval Program: HMRRP
Eval Source: CERS,

Eval General Type: Compliance Evaluation Inspection
Eval Date: 05-08-2019
Violations Found: No
Eval Type: Routine done by local agency
Eval Notes: On site to conduct hazardous materials chemical inventory and business emergency plan inspection. Renato Natale granted consent to conduct inspection. I walked through the facility and inspected hazardous material storage area in parts area. There has been no changes in types and/or volumes of the hazardous material stored on site since last inspection or previous reporting period. Facility has the following hazardous materials at disclosure threshold: - 55 gallons of waste antifreeze - 240 gallons of waste oil Hazardous materials management training is provided annually. Emergency contact information is available on site.
Eval Division: Orange County Environmental Health
Eval Program: HMRRP
Eval Source: CERS,

Eval General Type: Compliance Evaluation Inspection
Eval Date: 05-08-2019
Violations Found: No
Eval Type: Routine done by local agency

RENATO BENZ SERVICE INC (Continued) **S113123213**

Eval Notes: On site to conduct routine hazardous waste inspection. Renato Natale granted consent to conduct inspection. I walked through the facility, perimeter and inspected waste storage in parts area. I did not observe any hazardous waste in trash cans throughout facility. Waste oil is stored in an aboveground tank that is kept closed and labeled. Waste antifreeze (1), used oil filters/Metal (1l) and used oil filters/Paper (1) drums are stored closed and labeled. Manifests were reviewed. Emergency card is posted.
Eval Division: Orange County Environmental Health
Eval Program: HW
Eval Source: CERS,

Eval General Type: Other/Unknown
Eval Date: 07-06-2016
Violations Found: No
Eval Type: Other, not routine, done by local agency
Eval Notes: Reviewed and accepted submittal in e submit.
Eval Division: Orange County Environmental Health
Eval Program: HMRRP
Eval Source: CERS,

Eval General Type: Other/Unknown
Eval Date: 08-29-2013
Violations Found: No
Eval Type: Other, not routine, done by local agency
Eval Notes: billing issues file review File review and phone call to Angela regarding billing change from 5110 to 5111.
Eval Division: Orange County Environmental Health
Eval Program: HW
Eval Source: CERS,

Eval General Type: Other/Unknown
Eval Date: 11-21-2014
Violations Found: No
Eval Type: Other, not routine, done by local agency
Eval Notes: Reviewed and declined disclosure in e submit. Please address the following: According to comments in your disclosure and from a previous on site visit, your facility has a possible storage of at least 55 gallons of waste coolant and 240 gallons of waste oil. Therefore there will need to be a disclosure page for each one. Waste coolant disclosure should be as follows: List as a "waste" and a "liquid". Use "waste coolant" as the common name. Use "107-21-1 ethylene glycol 50%" in the hazardous components box. Mark the box for combustible liquid III B for the fire code hazard class. Maximum daily amount refers to the most that would stored on site. This must be at least as much as the volume of the largest container listed (55 gallons for the largest container and 55 gallons for the maximum amount). Storage container should be "drum". Waste oil disclosure should be as follows: List as a "waste" and a "liquid". Use "waste oil" as the common name. Use "64742-65-0 motor [Truncated]
Eval Division: Orange County Environmental Health
Eval Program: HMRRP
Eval Source: CERS,

Eval General Type: Other/Unknown
Eval Date: 04-11-2016
Violations Found: No

RENATO BENZ SERVICE INC (Continued) **S113123213**

Eval Type: Other, not routine, done by local agency
Eval Notes: File and e submit review
Eval Division: Orange County Environmental Health
Eval Program: HMRRP
Eval Source: CERS,

Eval General Type: Other/Unknown
Eval Date: 05-21-2016
Violations Found: No
Eval Type: Other, not routine, done by local agency
Eval Notes: Reviewed and declined re submittal in e submit. Thank you for the modifications. The incorrect CAS umber was listed for coolant. It appears the CAS number for motor oil was used. Use "107-21-1" for the CAS number in the hazardous components box. The words "WASTE OIL" were placed in the hazardous components box where the CAS number should have been listed. Change this box to 64742-65-0 Re submit after these two items have been corrected.
Eval Division: Orange County Environmental Health
Eval Program: HMRRP
Eval Source: CERS,

Eval General Type: Compliance Evaluation Inspection
Eval Date: 08-18-2021
Violations Found: No
Eval Type: Routine done by local agency
Eval Notes: On site to conduct routine hazardous waste inspection. Renato Natale granted consent to conduct inspection. I walked through facility, perimeter and inspected waste storage in parts room. I did not observe any hazardous waste in trash cans throughout facility. Waste oil is stored in an aboveground tank that is kept closed and labeled. Waste antifreeze (1), used oil filters/Metal (1l) and used oil filters/Paper (1) drums are stored closed and labeled. Manifests were reviewed. An Emergency Response Notification & Contingency Plan card was filled out during inspection to be posted.
Eval Division: Orange County Environmental Health
Eval Program: HW
Eval Source: CERS,

Eval General Type: Other/Unknown
Eval Date: 10-03-2014
Violations Found: Yes
Eval Type: Other, not routine, done by local agency
Eval Notes: Orange County Environmental Health as the Certified Unified Program Agency (OC CUPA) is the administrating agency for the Hazardous Materials Disclosure and Business Emergency Plan programs (HMD/BEP) previously administered by the Orange County Fire Authority. During the months of August and December of 2013, the OC CUPA sent out letters to regulated businesses requesting them to electronically submit their HMD/BEP forms. Electronic submission of these forms is a legal requirement. Failure to submit HMD/BEP forms is in violation of the California Health & Safety Code Chapter 6.95. According to our records there is no electronic submission for this facility. Please go to www.esubmit.ocgov.com to request a user name and password and submit your HMD/BEP forms within the next 30 days. Businesses may also submit forms via the California Environmental Reporting System. Please verify that all owner information that is pre populated on the E-Submit Portal is still [Truncated]

RENATO BENZ SERVICE INC (Continued) **S113123213**

Eval Division: Orange County Environmental Health
Eval Program: HMRRP
Eval Source: CERS,

Eval General Type: Compliance Evaluation Inspection
Eval Date: 02-25-2014
Violations Found: No
Eval Type: Routine done by local agency
Eval Notes: Inspected perimeter of facility including the dumpster area. Permission to inspect and take necessary photos granted by Renato Natale. Hazardous waste properly stored and identified. Documentation for hazardous waste pickup reviewed on site. Business emergency plan completed and posted on site. No violations noted at this time.
Eval Division: Orange County Environmental Health
Eval Program: HW
Eval Source: CERS,

Eval General Type: Other/Unknown
Eval Date: 06-11-2016
Violations Found: No
Eval Type: Other, not routine, done by local agency
Eval Notes: Reviewed and declined re submittal in e submit. Thank you for the modifications. Waste oil filter storage is below disclosure threshold. Delete this entry from the chemical description disclosure. Re submit after the deletion.
Eval Division: Orange County Environmental Health
Eval Program: HMRRP
Eval Source: CERS,

Eval General Type: Other/Unknown
Eval Date: 12-12-2014
Violations Found: No
Eval Type: Other, not routine, done by local agency
Eval Notes: Reviewed and declined revised disclosure in e submit.. Thank you for the modifications. Please address the following: Waste coolant disclosure should have "50%" listed for percent weight in the hazardous components box. Un check the extremely hazardous substance box. Waste oil disclosure should have "99%" listed for percent weight in the hazardous components box. Un check the extremely hazardous substance box. Delete lines for components 2 and 3 in this hazardous components box. Re submit disclosure after modifications have been performed.
Eval Division: Orange County Environmental Health
Eval Program: HMRRP
Eval Source: CERS,

Affiliation:
Affiliation Type Desc: CUPA District
Entity Name: Orange County Env Health
Entity Title: Not reported
Affiliation Address: 1241 East Dyer RoadSuite 120
Affiliation City: Santa Ana
Affiliation State: CA
Affiliation Country: Not reported
Affiliation Zip: 92705-5611
Affiliation Phone: (714) 433-6406,

RENATO BENZ SERVICE INC (Continued) **S113123213**

Affiliation Type Desc:	Parent Corporation
Entity Name:	RENATO BENZ SERVICE INC
Entity Title:	Not reported
Affiliation Address:	Not reported
Affiliation City:	Not reported
Affiliation State:	Not reported
Affiliation Country:	Not reported
Affiliation Zip:	Not reported
Affiliation Phone:	,

Affiliation Type Desc:	Document Preparer
Entity Name:	ANGELA NATALE
Entity Title:	Not reported
Affiliation Address:	Not reported
Affiliation City:	Not reported
Affiliation State:	Not reported
Affiliation Country:	Not reported
Affiliation Zip:	Not reported
Affiliation Phone:	,

Affiliation Type Desc:	Environmental Contact
Entity Name:	RENATO BENZ SERVICE INC
Entity Title:	Not reported
Affiliation Address:	27822 ALISO CREEK RD STE C-160
Affiliation City:	ALISO VIEJO
Affiliation State:	CA
Affiliation Country:	Not reported
Affiliation Zip:	92656
Affiliation Phone:	,

Affiliation Type Desc:	Legal Owner
Entity Name:	RENATO BENZ SERVICE INC
Entity Title:	Not reported
Affiliation Address:	27822 ALISO CREEK RD STE C160
Affiliation City:	ALISO VIEJO
Affiliation State:	CA
Affiliation Country:	United States
Affiliation Zip:	92656
Affiliation Phone:	(949) 360-0154,

Affiliation Type Desc:	Facility Mailing Address
Entity Name:	Mailing Address
Entity Title:	Not reported
Affiliation Address:	27822 ALISO CREEK RD STE C160
Affiliation City:	ALISO VIEJO
Affiliation State:	CA
Affiliation Country:	Not reported
Affiliation Zip:	92656
Affiliation Phone:	,

Affiliation Type Desc:	Identification Signer
Entity Name:	ANGELA NATALE
Entity Title:	V.P. SECRETARY-
Affiliation Address:	Not reported
Affiliation City:	Not reported
Affiliation State:	Not reported
Affiliation Country:	Not reported

RENATO BENZ SERVICE INC (Continued) **S113123213**

Affiliation Zip:	Not reported
Affiliation Phone:	,
Affiliation Type Desc:	Operator
Entity Name:	RENATO BENZ SERVICE INC
Entity Title:	Not reported
Affiliation Address:	Not reported
Affiliation City:	Not reported
Affiliation State:	Not reported
Affiliation Country:	Not reported
Affiliation Zip:	Not reported
Affiliation Phone:	(949) 360-0154,

G61 **JIFFY LUBE #1339** **AST** **A100421165**
SE **27832 ALISO CREEK RD** **N/A**
1/8-1/4 **ALISO VIEJO, CA 92656**
0.236 mi.
1245 ft. **Site 3 of 6 in cluster G**

Relative: AST:
Lower
Actual:
278 ft.

Name:	JIFFY LUBE #1339
Address:	27832 ALISO CREEK RD
City/Zip:	ALISO VIEJO,92656
Certified Unified Program Agencies:	Not reported
Owner:	MC LLC.
Total Gallons:	Not reported
CERSID:	10406182
Facility ID:	Not reported
Business Name:	M.C. LLC
Phone:	714-444-4940
Fax:	Not reported
Mailing Address:	1422 Edinger Ave. Ste 150
Mailing Address City:	Tustin
Mailing Address State:	CA
Mailing Address Zip Code:	92780
Operator Name:	MC LLC.
Operator Phone:	714-444-4940
Owner Phone:	714-444-4940
Owner Mail Address:	1422 Edinger Ave. Ste 150
Owner State:	CA
Owner Zip Code:	92780
Owner Country:	United States
Property Owner Name:	Cardinal Auto Care c/o Corey Whitman
Property Owner Phone:	562-216-1600
Property Owner Mailing Address:	310 Golden Shore St. Ste 300
Property Owner City:	Long Beach
Property Owner Stat :	CA
Property Owner Zip Code:	90802
Property Owner Country:	United States
EPAID:	CAL000330147

G62 **JIFFY LUBE NO 1339** **RCRA-SQG** **1001195478**
SE **27832 ALISO CREEK RD** **CERS HAZ WASTE** **CAR000020586**
1/8-1/4 **ALISO VIEJO, CA 92656** **CERS TANKS**
0.236 mi. **HWTS**
1245 ft. **Site 4 of 6 in cluster G** **HAZNET**
CERS

Relative:
Lower

Actual:
278 ft.

RCRA Listings:

Date Form Received by Agency:	19970618
Handler Name:	Jiffy Lube No 1339
Handler Address:	ALISO CREEK RD
Handler City,State,Zip:	ALISO VIEJO, CA 92656-3845
EPA ID:	CAR000020586
Contact Name:	SUZAN PAEK
Contact Address:	PO BOX 5709
Contact City,State,Zip:	DIAMOND BAR, CA 91765-9998
Contact Telephone:	909-613-1772
Contact Fax:	Not reported
Contact Email:	Not reported
Contact Title:	Not reported
EPA Region:	09
Land Type:	Private
Federal Waste Generator Description:	Small Quantity Generator
Non-Notifier:	Not reported
Biennial Report Cycle:	Not reported
Accessibility:	Not reported
Active Site Indicator:	Handler Activities
State District Owner:	Not reported
State District:	Not reported
Mailing Address:	PO BOX 5709
Mailing City,State,Zip:	DIAMOND BAR, CA 91765-9998
Owner Name:	Allied Lube Inc
Owner Type:	Other
Operator Name:	Not reported
Operator Type:	Not reported
Short-Term Generator Activity:	No
Importer Activity:	No
Mixed Waste Generator:	No
Transporter Activity:	No
Transfer Facility Activity:	No
Recycler Activity with Storage:	No
Small Quantity On-Site Burner Exemption:	No
Smelting Melting and Refining Furnace Exemption:	No
Underground Injection Control:	No
Off-Site Waste Receipt:	No
Universal Waste Indicator:	No
Universal Waste Destination Facility:	No
Federal Universal Waste:	No
Active Site State-Reg Handler:	---
Federal Facility Indicator:	Not reported
Hazardous Secondary Material Indicator:	NN
Sub-Part K Indicator:	Not reported
2018 GPRA Permit Baseline:	Not on the Baseline
2018 GPRA Renewals Baseline:	Not on the Baseline
202 GPRA Corrective Action Baseline:	No
Subject to Corrective Action Universe:	No
Non-TSDFs Where RCRA CA has Been Imposed Universe:	No
Corrective Action Priority Ranking:	No NCAPS ranking
Environmental Control Indicator:	No

JIFFY LUBE NO 1339 (Continued) **1001195478**

Institutional Control Indicator:	No
Human Exposure Controls Indicator:	N/A
Groundwater Controls Indicator:	N/A
Significant Non-Complier Universe:	No
Unaddressed Significant Non-Complier Universe:	No
Addressed Significant Non-Complier Universe:	No
Significant Non-Complier With a Compliance Schedule Universe:	No
Financial Assurance Required:	Not reported
Handler Date of Last Change:	20000915
Recognized Trader-Importer:	No
Recognized Trader-Exporter:	No
Importer of Spent Lead Acid Batteries:	No
Exporter of Spent Lead Acid Batteries:	No
Recycler Activity Without Storage:	Not reported
Manifest Broker:	Not reported
Sub-Part P Indicator:	No

Handler - Owner Operator:

Owner/Operator Indicator:	Owner
Owner/Operator Name: ALLIED LUBE INC	
Legal Status:	Other
Date Became Current:	Not reported
Date Ended Current:	Not reported
Owner/Operator Address:	PO BOX 5709
Owner/Operator City,State,Zip:	DIAMOND BAR, CA 91765-9998
Owner/Operator Telephone:	909-613-1772
Owner/Operator Telephone Ext:	Not reported
Owner/Operator Fax:	Not reported
Owner/Operator Email:	Not reported

Historic Generators:

Receive Date:	19970618
Handler Name: JIFFY LUBE NO 1339	
Federal Waste Generator Description:	Small Quantity Generator
State District Owner:	Not reported
Large Quantity Handler of Universal Waste:	No
Recognized Trader Importer:	No
Recognized Trader Exporter:	No
Spent Lead Acid Battery Importer:	No
Spent Lead Acid Battery Exporter:	No
Current Record:	Yes
Non Storage Recycler Activity:	Not reported
Electronic Manifest Broker:	Not reported

List of NAICS Codes and Descriptions:

NAICS Codes:	No NAICS Codes Found

Facility Has Received Notices of Violations:

Violations:	No Violations Found

Evaluation Action Summary:

Evaluations:	No Evaluations Found

JIFFY LUBE NO 1339 (Continued) **1001195478**

CERS HAZ WASTE:

Name:	JIFFY LUBE #1339
Address:	27832 ALISO CREEK RD
City,State,Zip:	ALISO VIEJO, CA 92656
Site ID:	126036
CERS ID:	10406182
CERS Description:	Hazardous Waste Generator

CERS TANKS:

Name:	JIFFY LUBE #1339
Address:	27832 ALISO CREEK RD
City,State,Zip:	ALISO VIEJO, CA 92656
Site ID:	126036
CERS ID:	10406182
CERS Description:	Aboveground Petroleum Storage

HWTS:

Name:	JIFFY LUBE #1339
Address:	27832 ALISO CREEK RD
Address 2:	Not reported
City,State,Zip:	ALISO VIEJO, CA 92656
EPA ID:	CAR000020586
Inactive Date:	02/26/2008
Create Date:	05/13/1998
Last Act Date:	Not reported
Mailing Name:	Not reported
Mailing Address:	959 S COAST DR STE 450
Mailing Address 2:	Not reported
Mailing City,State,Zip:	COSTA MESA, CA 926260000
Owner Name:	ALLIED LUBE INC
Owner Address:	959 S COAST DR STE 450
Owner Address 2:	Not reported
Owner City,State,Zip:	COSTA MESA, CA 926260000
Owner Phone:	Not reported
Owner Fax:	Not reported
Contact Name:	DAVID PAEK OFFICE ADMIN
Contact Address:	27832 ALISO CREEK RD
Contact Address 2:	Not reported
City,State,Zip:	ALISO VIEJO, CA 926563845
Contact Phone:	Not reported
Contact Fax:	Not reported
Facility Status:	Inactive
Facility Type:	PERMANENT
Category:	FEDERAL
Latitude:	33.558683
Longitude:	-117.724826

NAICS:

EPA ID:	CAR000020586
Create Date:	2008-03-20 15:51:28.017
NAICS Code:	811198
NAICS Description:	All Other Automotive Repair and Maintenance
Issued EPA ID Date:	1998-05-13 00:00:00
Inactive Date:	2008-02-26 00:00:00
Facility Name:	JIFFY LUBE #1339
Facility Address:	27832 ALISO CREEK RD

JIFFY LUBE NO 1339 (Continued) **1001195478**

Facility Address 2:	Not reported
Facility City:	ALISO VIEJO
Facility County:	Not reported
Facility State:	CA
Facility Zip:	926563845

HAZNET:

Name:	JIFFY LUBE #1339
Address:	27832 ALISO CREEK RD
Address 2:	Not reported
City,State,Zip:	ALISO VIEJO, CA 926563845
Contact:	DAVID PAEK OFFICE ADMIN
Telephone:	7145454558
Mailing Name:	Not reported
Mailing Address:	959 S COAST DR STE 450
Year:	2007
Gepaid:	CAR000020586
TSD EPA ID:	NVR000037432
CA Waste Code:	135 - Unspecified aqueous solution
Disposal Method:	-
Tons:	0.756
Year:	2007
Gepaid:	CAR000020586
TSD EPA ID:	CAD099452708
CA Waste Code:	221 - Waste oil and mixed oil
Disposal Method:	H039 - Other Recovery Of Reclamation For Reuse Including Acid Regeneration, Organics Recovery Ect
Tons:	1.045
Year:	1998
Gepaid:	CAR000020586
TSD EPA ID:	CAD981696420
CA Waste Code:	134 - Aqueous solution with total organic residues less than 10 percent
Disposal Method:	H01 - Transfer Station
Tons:	3.297

Additional Info:

Year:	2007
Gen EPA ID:	CAR000020586
Shipment Date:	20070802
Creation Date:	12/28/2007 18:31:22
Receipt Date:	20070803
Manifest ID:	002365395JJK
Trans EPA ID:	CAL000253361
Trans Name:	ALL PHASE ENVIRONMENTAL
Trans 2 EPA ID:	Not reported
Trans 2 Name:	Not reported
TSDF EPA ID:	CAD099452708
Trans Name:	INDUSTRIAL SERVICE OIL
TSDF Alt EPA ID:	Not reported

JIFFY LUBE NO 1339 (Continued) **1001195478**

TSDF Alt Name:	Not reported
Waste Code Description:	221 - Waste oil and mixed oil
RCRA Code:	Not reported
Meth Code:	H039 - Other Recovery Of Reclamation For Reuse Including Acid Regeneration, Organics Recovery Ect
Quantity Tons:	0.418
Waste Quantity:	110
Quantity Unit:	G
Additional Code 1:	Not reported
Additional Code 2:	Not reported
Additional Code 3:	Not reported
Additional Code 4:	Not reported
Additional Code 5:	Not reported
Shipment Date:	20070419
Creation Date:	8/29/2007 18:30:21
Receipt Date:	20070424
Manifest ID:	000427574JJK
Trans EPA ID:	CAL000253361
Trans Name:	ALL PHASE ENVIRONMENTAL
Trans 2 EPA ID:	Not reported
Trans 2 Name:	Not reported
TSDF EPA ID:	CAD099452708
Trans Name:	INDUSTRIAL SERVICE OIL
TSDF Alt EPA ID:	Not reported
TSDF Alt Name:	Not reported
Waste Code Description:	221 - Waste oil and mixed oil
RCRA Code:	Not reported
Meth Code:	H039 - Other Recovery Of Reclamation For Reuse Including Acid Regeneration, Organics Recovery Ect
Quantity Tons:	0.418
Waste Quantity:	110
Quantity Unit:	G
Additional Code 1:	Not reported
Additional Code 2:	Not reported
Additional Code 3:	Not reported
Additional Code 4:	Not reported
Additional Code 5:	Not reported
Shipment Date:	20070306
Creation Date:	8/11/2007 18:30:13
Receipt Date:	20070313
Manifest ID:	000424865JJK
Trans EPA ID:	CAL000253361
Trans Name:	ALL PHASE ENVIRONMENTAL
Trans 2 EPA ID:	Not reported
Trans 2 Name:	Not reported
TSDF EPA ID:	NVR000037432
Trans Name:	EV-CON
TSDF Alt EPA ID:	Not reported
TSDF Alt Name:	Not reported
Waste Code Description:	135 - Unspecified aqueous solution
RCRA Code:	Not reported
Meth Code:	- Not reported
Quantity Tons:	0.294
Waste Quantity:	70
Quantity Unit:	G

JIFFY LUBE NO 1339 (Continued) **1001195478**

Additional Code 1:	Not reported
Additional Code 2:	Not reported
Additional Code 3:	Not reported
Additional Code 4:	Not reported
Additional Code 5:	Not reported
Shipment Date:	20070217
Creation Date:	8/19/2007 18:30:14
Receipt Date:	20070220
Manifest ID:	000424863JJK
Trans EPA ID:	CAL000253361
Trans Name:	ALL PHASE ENVIRONMENTAL
Trans 2 EPA ID:	Not reported
Trans 2 Name:	Not reported
TSDF EPA ID:	NVR000037432
Trans Name:	EV-CON
TSDF Alt EPA ID:	Not reported
TSDF Alt Name:	Not reported
Waste Code Description:	135 - Unspecified aqueous solution
RCRA Code:	Not reported
Meth Code:	- Not reported
Quantity Tons:	0.462
Waste Quantity:	110
Quantity Unit:	G
Additional Code 1:	Not reported
Additional Code 2:	Not reported
Additional Code 3:	Not reported
Additional Code 4:	Not reported
Additional Code 5:	Not reported
Shipment Date:	20070217
Creation Date:	8/9/2007 18:31:13
Receipt Date:	20070221
Manifest ID:	000426327JJK
Trans EPA ID:	CAL000253361
Trans Name:	ALL PHASE ENVIRONMENTAL
Trans 2 EPA ID:	Not reported
Trans 2 Name:	Not reported
TSDF EPA ID:	CAD099452708
Trans Name:	INDUSTRIAL SERVICE OIL
TSDF Alt EPA ID:	Not reported
TSDF Alt Name:	Not reported
Waste Code Description:	221 - Waste oil and mixed oil
RCRA Code:	Not reported
Meth Code:	H039 - Other Recovery Of Reclamation For Reuse Including Acid Regeneration, Organics Recovery Ect
Quantity Tons:	0.209
Waste Quantity:	55
Quantity Unit:	G
Additional Code 1:	Not reported
Additional Code 2:	Not reported
Additional Code 3:	Not reported
Additional Code 4:	Not reported
Additional Code 5:	Not reported

Additional Info:

Year:	1998

JIFFY LUBE NO 1339 (Continued) **1001195478**

Gen EPA ID:	CAR000020586
Shipment Date:	19980819
Creation Date:	10/20/1998 0:00:00
Receipt Date:	19980819
Manifest ID:	97244214
Trans EPA ID:	CAD982413262
Trans Name:	Not reported
Trans 2 EPA ID:	Not reported
Trans 2 Name:	Not reported
TSDF EPA ID:	CAD981696420
Trans Name:	Not reported
TSDF Alt EPA ID:	Not reported
TSDF Alt Name:	Not reported
Waste Code Description:	134 - Aqueous solution with <10% total organic residues
RCRA Code:	Not reported
Meth Code:	H01 - Transfer Station
Quantity Tons:	0.462
Waste Quantity:	110
Quantity Unit:	G
Additional Code 1:	Not reported
Additional Code 2:	Not reported
Additional Code 3:	Not reported
Additional Code 4:	Not reported
Additional Code 5:	Not reported
Shipment Date:	19980729
Creation Date:	9/15/1998 0:00:00
Receipt Date:	19980730
Manifest ID:	97485348
Trans EPA ID:	CAD982413262
Trans Name:	Not reported
Trans 2 EPA ID:	Not reported
Trans 2 Name:	Not reported
TSDF EPA ID:	CAD981696420
Trans Name:	Not reported
TSDF Alt EPA ID:	Not reported
TSDF Alt Name:	Not reported
Waste Code Description:	134 - Aqueous solution with <10% total organic residues
RCRA Code:	Not reported
Meth Code:	H01 - Transfer Station
Quantity Tons:	0.525
Waste Quantity:	125
Quantity Unit:	G
Additional Code 1:	Not reported
Additional Code 2:	Not reported
Additional Code 3:	Not reported
Additional Code 4:	Not reported
Additional Code 5:	Not reported
Shipment Date:	19980709
Creation Date:	9/3/1998 0:00:00
Receipt Date:	19980715
Manifest ID:	96722881
Trans EPA ID:	CAD982413262
Trans Name:	Not reported
Trans 2 EPA ID:	Not reported

JIFFY LUBE NO 1339 (Continued) **1001195478**

Trans 2 Name:	Not reported
TSDF EPA ID:	CAD981696420
Trans Name:	Not reported
TSDF Alt EPA ID:	Not reported
TSDF Alt Name:	Not reported
Waste Code Description:	134 - Aqueous solution with <10% total organic residues
RCRA Code:	Not reported
Meth Code:	H01 - Transfer Station
Quantity Tons:	0.903
Waste Quantity:	215
Quantity Unit:	G
Additional Code 1:	Not reported
Additional Code 2:	Not reported
Additional Code 3:	Not reported
Additional Code 4:	Not reported
Additional Code 5:	Not reported

Shipment Date:	19980413
Creation Date:	6/16/1998 0:00:00
Receipt Date:	19980415
Manifest ID:	96383938
Trans EPA ID:	CAL000027724
Trans Name:	Not reported
Trans 2 EPA ID:	Not reported
Trans 2 Name:	Not reported
TSDF EPA ID:	CAD981696420
Trans Name:	Not reported
TSDF Alt EPA ID:	Not reported
TSDF Alt Name:	Not reported
Waste Code Description:	134 - Aqueous solution with <10% total organic residues
RCRA Code:	Not reported
Meth Code:	H01 - Transfer Station
Quantity Tons:	0.714
Waste Quantity:	170
Quantity Unit:	G
Additional Code 1:	Not reported
Additional Code 2:	Not reported
Additional Code 3:	Not reported
Additional Code 4:	Not reported
Additional Code 5:	Not reported

Shipment Date:	19980317
Creation Date:	5/26/1998 0:00:00
Receipt Date:	19980324
Manifest ID:	97244309
Trans EPA ID:	CAD982413262
Trans Name:	Not reported
Trans 2 EPA ID:	Not reported
Trans 2 Name:	Not reported
TSDF EPA ID:	CAD981696420
Trans Name:	Not reported
TSDF Alt EPA ID:	Not reported
TSDF Alt Name:	Not reported
Waste Code Description:	134 - Aqueous solution with <10% total organic residues
RCRA Code:	Not reported
Meth Code:	H01 - Transfer Station
Quantity Tons:	0.693

JIFFY LUBE NO 1339 (Continued) **1001195478**

Waste Quantity: 165
Quantity Unit: G
Additional Code 1: Not reported
Additional Code 2: Not reported
Additional Code 3: Not reported
Additional Code 4: Not reported
Additional Code 5: Not reported

CERS:
Name: JIFFY LUBE #1339
Address: 27832 ALISO CREEK RD
City,State,Zip: ALISO VIEJO, CA 92656
Site ID: 126036
CERS ID: 10406182
CERS Description: Chemical Storage Facilities

Violations:
Site ID: 126036
Site Name: Jiffy Lube #1339
Violation Date: 07-28-2020
Citation: HSC 6.67 25270.4.5(a) - California Health and Safety Code, Chapter 6.67, Section(s) 25270.4.5(a)
Violation Description: Failure to comply with one or more of the following requirements: 1. Have record of inspections and tests, including integrity tests, signed by the appropriate supervisor or inspector. 2. Keep written procedures and records of inspections and tests, including integrity tests, for at least three years. 3. Keep comparison records.
Violation Notes: Returned to compliance on 01/28/2021. This facility's Spill Prevention Controls and Countermeasures (SPCC) plan specifies that monthly inspections of the tanks and containers are to be conducted by staff at the facility. On this date no inspection reports or logs were observed. Conduct an inspection (a template is provided in the SPCC) and submit a copy of the inspection report to this agency within 30 days (8/28/20). Continue to conduct the monthly inspections and maintain the documentation of the inspections.
Violation Division: Orange County Environmental Health
Violation Program: APSA
Violation Source: CERS,

Evaluation:
Eval General Type: Other/Unknown
Eval Date: 03-03-2017
Violations Found: No
Eval Type: Other, not routine, done by local agency
Eval Notes: Review in CERS declined, accepted materials portion The submittal was declined, please make the following changes and resubmit within 30 days. The Emergency Plan Used is an old plan that does not reference OCHCA phone numbers. The business emergency plan section does not cover all required information. I suggest that you either use the BEP template located at http://www.calepa.ca.gov/CUPA/Documents/eTemplates/Contingency.pdf OR http://www.occupainfo.com/civicax/filebank/blobdload.aspx?BlobID=14768 (complete and sign then upload a copy) (use CUPA phone number for us as 714-433-6000). Remove the old upload and re-upload the new one in PDF format.
Eval Division: Orange County Environmental Health

JIFFY LUBE NO 1339 (Continued) **1001195478**

Eval Program: HMRRP
Eval Source: CERS,

Eval General Type: Compliance Evaluation Inspection
Eval Date: 05-08-2017
Violations Found: No
Eval Type: Routine done by local agency
Eval Notes: Onsite to conduct a routine aboveground storage tank inspection. Met with Angel Torres. Spill Prevention Control and Countermeasure Plan (SPCC) prepared and implemented onsite. The SPCC for this facility was completed in 2013. Periodic inspections per the SPCC are being conducted. SPCC has been reviewed and evaluated every 5 years. Appropriate secondary containment or diversionary structures are in place.
Eval Division: Orange County Environmental Health
Eval Program: APSA
Eval Source: CERS,

Eval General Type: Compliance Evaluation Inspection
Eval Date: 05-08-2017
Violations Found: No
Eval Type: Routine done by local agency
Eval Notes: The purpose of this visit is to conduct a routine Hazardous Materials Disclosure inspection. Met with Angel Torres. During the inspection the following was observed: Reviewed list of chemicals stored onsite and online. Reviewed training records onsite and online. The facility representative onsite stated that staff are trained at least yearly on emergency response procedures and hazardous waste management. The operator is also aware that new staff must be trained on emergency response within six months of employment and then yearly after that. Reviewed Business Emergency Plan / Plot Plan online. Completely reviewed and approved online CUPA form submittal on California Environmental Reporting System (CERS)
Eval Division: Orange County Environmental Health
Eval Program: HMRRP
Eval Source: CERS,

Eval General Type: Compliance Evaluation Inspection
Eval Date: 08-25-2022
Violations Found: No
Eval Type: Routine done by local agency
Eval Notes: On site for routine Hazardous Materials Business Plan (HMBP). Angel Alvarez, Manager, provided consent to inspect. Observed the following materials on site at reportable quantities: -waste oil -antifreeze -degreaser -automatic transmission fluid -used oil filters - waste oily mop water - motor oils Hazardous Materials disclosed in CERS (10406182) match what is reported on site. Training was reported to be conducted and logs are kept online Per California Health & Safety Code Ch. 6.95, businesses that store and handle hazardous materials at or over reportable quantities (55 gal of a liquid, 500 lbs of a solid, 200 cubic ft of a compressed gas) must prepare and implement an HMBP. The facility is responsible for identifying all hazardous materials, including hazardous wastes, which are at or above disclosure thresholds. If there is a change in the type of amount of chemicals that are maintained on site, please submit revised documents (electronically though CERS) within 30 days of chang
Eval Division: Orange County Environmental Health

JIFFY LUBE NO 1339 (Continued) **1001195478**

Eval Program: HMRRP
Eval Source: CERS,

Eval General Type: Compliance Evaluation Inspection
Eval Date: 08-25-2022
Violations Found: No
Eval Type: Routine done by local agency
Eval Notes: On site to conduct a visually monitored underground storage tank (VMUST) inspection. Access to the facility and permission to inspection and take photographs (if needed) was provided by Angel Alvarez, Manger, The following tanks are regulated under the VMUST program: - antifreeze (220 gallons) - atf (710 gallons) No visual discharge observed at the base of the tanks. Inspection report emailed to angel.torres@tfgfp.com
Eval Division: Orange County Environmental Health
Eval Program: UST
Eval Source: CERS,

Eval General Type: Compliance Evaluation Inspection
Eval Date: 05-08-2017
Violations Found: No
Eval Type: Routine done by local agency
Eval Notes: Onsite to conduct a routine hazardous waste inspection. Met with Angel Torres. Inspected used oil, drained used oil/fuel filters, and waste antifreeze. Drums were provided with a lid, stored in a secure manner and appear to be in good condition. The operator completes a maintenance inspection on the drums on a weekly basis. A Hazardous Waste label was noted on all drums with the required identification. Municipal dumpster area does not appear to contain any hazardous waste. Perimeter of facility inspected - did not observe any water runoff or staining at this time. Hazardous Waste Emergency Response plan was available for review. Manifests and bills of lading for all hazardous waste streams were reviewed today. Ensure all hazardous waste manifests/disposal documents are maintained on site for at least three years from the date of transport and are available for review during normal business hours. Please continue to ensure all universal wastes (fluorescent [Truncated]
Eval Division: Orange County Environmental Health
Eval Program: HW
Eval Source: CERS,

Eval General Type: Compliance Evaluation Inspection
Eval Date: 05-09-2014
Violations Found: No
Eval Type: Routine done by local agency
Eval Notes: The purpose of this visit is to conduct a routine Hazardous Materials Disclosure inspection. Met with Jose Hurtado. During the inspection the following was observed: Reviewed list of chemicals stored onsite and online. Reviewed training records onsite and online. The facility representative onsite stated that staff are trained at least yearly on emergency response procedures and hazardous waste management. The operator is also aware that new staff must be trained on emergency response within six months of employment and then yearly after that. Reviewed Business Emergency Plan / Plot Plan online. Completely reviewed and approved online CUPA form submittal on County of Orange eSubmit Portal.
Eval Division: Orange County Environmental Health

JIFFY LUBE NO 1339 (Continued) **1001195478**

Eval Program: HMRRP
Eval Source: CERS,

Eval General Type: Compliance Evaluation Inspection
Eval Date: 07-28-2020
Violations Found: No
Eval Type: Routine done by local agency
Eval Notes: An onsite hazardous materials inspection of this facility was conducted this date. Access to the facility was provided by Ismael Mendoza, Temp On-Site Manager. The following materials were observed in amounts that meet or exceed the minimum volumes required for disclosure: - Antifreeze: 220g - ATF: 710g - Degreaser: 55g - Motor oil: 2190g (various tanks and drums) - Used oil: 1500g - Lead acid batteries - Used oil filters (paper filters not observed this date) - Waste brake fluid Site plan and inventory appear to match CERS submittal. SPCC meets emergency plan requirements. A copy of this inspection report will be emailed to: store01339@jiffylube.com
Eval Division: Orange County Environmental Health
Eval Program: HMRRP
Eval Source: CERS,

Eval General Type: Compliance Evaluation Inspection
Eval Date: 07-28-2020
Violations Found: Yes
Eval Type: Routine done by local agency
Eval Notes: On site for a routine Aboveground Petroleum Storage Tank (APST) inspection. Consent to enter and conduct inspection activities was given by Ismael Mendoza, Temp On-Site Manager. The facility has the following petroleum-based storage: - Motor oil: 2190g (tanks and drums) - Used oil: 1500g - ATF: 750g - Used oil filters: 440g All tanks and containers have secondary containment. Reviewed the Tier 1 Qualified SPCC plan, which was self-certified by on 3/27/18. The following were verified on the SPCC plan: - facility information - petroleum- based product inventory - monthly inspection/training - discharge prevention procedures - security - notification/contact list - manager approval A copy of this report will be emailed to: store01339@jiffylube.com
Eval Division: Orange County Environmental Health
Eval Program: APSA
Eval Source: CERS,

Eval General Type: Other/Unknown
Eval Date: 04-29-2019
Violations Found: No
Eval Type: Other, not routine, done by local agency
Eval Notes: CERS - added new APSA statement
Eval Division: Orange County Environmental Health
Eval Program: APSA
Eval Source: CERS,

Eval General Type: Compliance Evaluation Inspection
Eval Date: 05-09-2014
Violations Found: No
Eval Type: Routine done by local agency
Eval Notes: Onsite to conduct a routine hazardous waste inspection. Met with Jose Hurtado. Inspected used oil, drained used oil/fuel filters, and waste antifreeze. Drums and tanks were provided with a lid, stored in a

JIFFY LUBE NO 1339 (Continued) **1001195478**

secure manner and appear to be in good condition. The operator completes a maintenance inspection on the drums and tanks on a weekly basis. A Hazardous Waste label was noted on all drums and tanks with the required identification. Municipal dumpster area does not appear to contain any hazardous waste. Perimeter of facility inspected - did not observe any water runoff or staining at this time. Hazardous Waste Emergency Response plan was available for review. Manifests and bills of lading for all hazardous waste streams were reviewed today. Ensure all hazardous waste manifests/disposal documents are maintained on site for at least three years from the date of transport and are available for review during normal business hours. Please continue to ensure [Truncated]

Eval Division: Orange County Environmental Health
Eval Program: HW
Eval Source: CERS,

Eval General Type: Compliance Evaluation Inspection
Eval Date: 07-28-2020
Violations Found: No
Eval Type: Routine done by local agency
Eval Notes: On site for routine hazardous waste inspection. Access to the facility, and permission to inspect and take photographs (if needed) was provided by Ismael Mendoza, Temp On-Site Manager, and included the areas noted below. - Tank Basement: UW Aerosols, used oil filters, waste oil, oily water, waste antifreeze, used lead acid batteries - Hazardous Waste Storage Area: containers properly labeled and closed The containers were observed properly stored and labeled. Hazardous waste disposal documents were reviewed. A copy of this report will be sent to: store01339@jiffylube.com

Eval Division: Orange County Environmental Health
Eval Program: HW
Eval Source: CERS,

Eval General Type: Compliance Evaluation Inspection
Eval Date: 08-25-2022
Violations Found: No
Eval Type: Routine done by local agency
Eval Notes: On site to conduct a routine Aboveground Petroleum Storage Tank (APST) inspection. Angel Alvarez, Manger, provided consent to inspect. This facility is a Tier 1 which has between 1,320 and 9,999 gallons of regulated petroleum products. The facility maintains the following: - new oil, 110 gallons ast - new oil, 110 gallons ast - new oil, 110 gallons ast - new oil, 110 gallons ast - new oil, 700 gallons ast - new oil, 700 gallons ast - atf, 700 gallons ast - new oil, 700 gallons ast - used oi. 750 gallons ast - used oil, 750 gallons ast - oily mop water, 110 gallons drums - used brake fluid, 55 gallons Total: 4,905 gallons On site Spill Prevention Control and Countermeasures (SPCC) plan prepared and signed 1/21/21. The SPCC was signed by a PE. The SPCC plan must be reviewed and evaluated every 5 years. Periodic inspections per SPCC are being conducted and tank inspection logs were available and reviewed. No spills have occurred or been reported. Annual SPCC training records for oil han

Eval Division: Orange County Environmental Health
Eval Program: APSA
Eval Source: CERS,

Eval General Type: Other/Unknown

JIFFY LUBE NO 1339 (Continued) **1001195478**

Eval Date: 10-01-2015
Violations Found: No
Eval Type: Other, not routine, done by local agency
Eval Notes: Received and ACCEPTED the HMBEP on CERS.
Eval Division: Orange County Environmental Health
Eval Program: HMRRP
Eval Source: CERS,

Eval General Type: Other/Unknown
Eval Date: 12-17-2020
Violations Found: No
Eval Type: Other, not routine, done by local agency
Eval Notes: The following violation(s) were noted on an inspection of your facility on 7/28/20 and expected to be corrected within 30 days. Correct the following violation(s) to avoid further enforcement including fines. OUTSTANDING VIOLATIONS - 12/17/20 I258 - This facility's Spill Prevention Controls and Countermeasures (SPCC) plan specifies that monthly inspections of the tanks and containers are to be conducted by staff at the facility. On this date no inspection reports or logs were observed. Conduct an inspection (a template is provided in the SPCC) and submit a copy of the inspection report to this agency within 30 days (8/28/20). Continue to conduct the monthly inspections and maintain the documentation of the inspections. A copy of this inspection report emailed to: store01339@jiffylube.com
Eval Division: Orange County Environmental Health
Eval Program: APSA
Eval Source: CERS,

Eval General Type: Other/Unknown
Eval Date: 01-28-2021
Violations Found: No
Eval Type: Other, not routine, done by local agency
Eval Notes: A follow-up inspection was conducted this date (1/28/21). The violations noted below are in reference to a visit or review of your facility conducted on 7/28/20. OUTSTANDING VIOLATIONS - 1/28/21 NONE CORRECTED VIOLATIONS - 1/28/21 I258 - Monthly inspections of the aboveground storage tanks are conducted and the reports are maintained onsite at the facility.
Eval Division: Orange County Environmental Health
Eval Program: APSA
Eval Source: CERS,

Eval General Type: Compliance Evaluation Inspection
Eval Date: 08-25-2022
Violations Found: No
Eval Type: Routine done by local agency
Eval Notes: On site to conduct a routine hazardous waste inspection. Angel Alvarez, Manager, provided consent to inspect. The facility's hazardous waste storage contains waste antifreeze and waste oil stored in aboveground storage tanks in the basement and are properly labeled. The used oil filters (metal and paper) are stored in 55 gallons drums.. A perimeter walk was conducted. Municipal dumpster does not appear to contain any hazardous waste. Manifests from World Oil were available in the KP box and reviewed. . Emergency response information is posted and employees are reported to be trained. The drums and aboveground storage tanks containing hazardous waste and new materials are inspected daily and a log is kept.. No hazardous waste

JIFFY LUBE NO 1339 (Continued) **1001195478**

violations were observed on this date. Inspection report emailed to angel.torres@tfgfp.com

Eval Division: Orange County Environmental Health
Eval Program: HW
Eval Source: CERS,

Eval General Type: Other/Unknown
Eval Date: 09-01-2016
Violations Found: No
Eval Type: Other, not routine, done by local agency
Eval Notes: HMBEP submittal reviewed and accepted
Eval Division: Orange County Environmental Health
Eval Program: HMRRP
Eval Source: CERS,

Eval General Type: Other/Unknown
Eval Date: 11-17-2015
Violations Found: No
Eval Type: Other, not routine, done by local agency
Eval Notes: CERS REVIEW
Eval Division: Orange County Environmental Health
Eval Program: APSA
Eval Source: CERS,

Coordinates:
Site ID: 126036
Facility Name: Jiffy Lube #1339
Env Int Type Code: HWG
Program ID: 10406182
Coord Name: Not reported
Ref Point Type Desc: Center of a facility or station.,
Latitude: 33.558070
Longitude: -117.724370

Affiliation:
Affiliation Type Desc: Environmental Contact
Entity Name: ANGEL TORRES
Entity Title: Not reported
Affiliation Address: 27832 Aliso Creek Rd
Affiliation City: Aliso Viejo
Affiliation State: CA
Affiliation Country: Not reported
Affiliation Zip: 92656
Affiliation Phone: ,

Affiliation Type Desc: Identification Signer
Entity Name: ANGEL TORRES
Entity Title: DISTRICT MANAGER
Affiliation Address: Not reported
Affiliation City: Not reported
Affiliation State: Not reported
Affiliation Country: Not reported
Affiliation Zip: Not reported
Affiliation Phone: ,

Affiliation Type Desc: Legal Owner

JIFFY LUBE NO 1339 (Continued) **1001195478**

Entity Name:	MC LLC.
Entity Title:	Not reported
Affiliation Address:	1422 Edinger Ave. Ste 150
Affiliation City:	Tustin
Affiliation State:	CA
Affiliation Country:	United States
Affiliation Zip:	92780
Affiliation Phone:	(714) 444-4940,

Affiliation Type Desc:	Operator
Entity Name:	MC LLC.
Entity Title:	Not reported
Affiliation Address:	Not reported
Affiliation City:	Not reported
Affiliation State:	Not reported
Affiliation Country:	Not reported
Affiliation Zip:	Not reported
Affiliation Phone:	(714) 444-4940,

Affiliation Type Desc:	Document Preparer
Entity Name:	KPA, LLC
Entity Title:	Not reported
Affiliation Address:	Not reported
Affiliation City:	Not reported
Affiliation State:	Not reported
Affiliation Country:	Not reported
Affiliation Zip:	Not reported
Affiliation Phone:	,

Affiliation Type Desc:	Facility Mailing Address
Entity Name:	Mailing Address
Entity Title:	Not reported
Affiliation Address:	1422 Edinger Ave. Ste 150
Affiliation City:	Tustin
Affiliation State:	CA
Affiliation Country:	Not reported
Affiliation Zip:	92780
Affiliation Phone:	,

Affiliation Type Desc:	Parent Corporation
Entity Name:	M.C. LLC
Entity Title:	Not reported
Affiliation Address:	Not reported
Affiliation City:	Not reported
Affiliation State:	Not reported
Affiliation Country:	Not reported
Affiliation Zip:	Not reported
Affiliation Phone:	,

Affiliation Type Desc:	CUPA District
Entity Name:	Orange County Env Health
Entity Title:	Not reported
Affiliation Address:	1241 East Dyer RoadSuite 120
Affiliation City:	Santa Ana
Affiliation State:	CA
Affiliation Country:	Not reported
Affiliation Zip:	92705-5611

JIFFY LUBE NO 1339 (Continued) **1001195478**

Affiliation Phone:	(714) 433-6406,
Affiliation Type Desc:	Property Owner
Entity Name:	Cardinal Auto Care c/o Corey Whitman
Entity Title:	Not reported
Affiliation Address:	48 Wessex Way
Affiliation City:	San Carlos
Affiliation State:	CA
Affiliation Country:	United States
Affiliation Zip:	94070
Affiliation Phone:	(714) 309-2850,

G63 **JIFFY LUBE # 1339** **RCRA NonGen / NLR** **1024819600**
SE **27832 ALISO CREEK RD** **CAL000330147**
1/8-1/4 **ALISO VIEJO, CA 92656**
0.236 mi.
1245 ft. **Site 5 of 6 in cluster G**

Relative:
Lower

Actual:
278 ft.

RCRA Listings:

Date Form Received by Agency:	20080226
Handler Name:	Jiffy Lube # 1339
Handler Address:	27832 ALISO CREEK RD
Handler City,State,Zip:	ALISO VIEJO, CA 92656-3846
EPA ID:	CAL000330147
Contact Name:	DRU FANTICOLA
Contact Address:	1422 EDINGER AVE STE 150
Contact City,State,Zip:	TUSTIN, CA 92780-6299
Contact Telephone:	714-444-4940
Contact Fax:	714-444-4946
Contact Email:	DRU.FANTICOLA@TFGFLP.COM
Contact Title:	Not reported
EPA Region:	09
Land Type:	Not reported
Federal Waste Generator Description:	Not a generator, verified
Non-Notifier:	Not reported
Biennial Report Cycle:	Not reported
Accessibility:	Not reported
Active Site Indicator:	Handler Activities
State District Owner:	Not reported
State District:	Not reported
Mailing Address:	1422 EDINGER AVE STE 150
Mailing City,State,Zip:	TUSTIN, CA 92780-6299
Owner Name:	M C Llc
Owner Type:	Other
Operator Name:	Dru Fanticola
Operator Type:	Other
Short-Term Generator Activity:	No
Importer Activity:	No
Mixed Waste Generator:	No
Transporter Activity:	No
Transfer Facility Activity:	No
Recycler Activity with Storage:	No
Small Quantity On-Site Burner Exemption:	No
Smelting Melting and Refining Furnace Exemption:	No
Underground Injection Control:	No
Off-Site Waste Receipt:	No
Universal Waste Indicator:	Yes

JIFFY LUBE # 1339 (Continued) **1024819600**

Universal Waste Destination Facility:	Yes
Federal Universal Waste:	No
Active Site State-Reg Handler:	---
Federal Facility Indicator:	Not reported
Hazardous Secondary Material Indicator:	N
Sub-Part K Indicator:	Not reported
2018 GPRA Permit Baseline:	Not on the Baseline
2018 GPRA Renewals Baseline:	Not on the Baseline
202 GPRA Corrective Action Baseline:	No
Subject to Corrective Action Universe:	No
Non-TSDFs Where RCRA CA has Been Imposed Universe:	No
Corrective Action Priority Ranking:	No NCAPS ranking
Environmental Control Indicator:	No
Institutional Control Indicator:	No
Human Exposure Controls Indicator:	N/A
Groundwater Controls Indicator:	N/A
Significant Non-Complier Universe:	No
Unaddressed Significant Non-Complier Universe:	No
Addressed Significant Non-Complier Universe:	No
Significant Non-Complier With a Compliance Schedule Universe:	No
Financial Assurance Required:	Not reported
Handler Date of Last Change:	20180905
Recognized Trader-Importer:	No
Recognized Trader-Exporter:	No
Importer of Spent Lead Acid Batteries:	No
Exporter of Spent Lead Acid Batteries:	No
Recycler Activity Without Storage:	No
Manifest Broker:	No
Sub-Part P Indicator:	No

Handler - Owner Operator:

Owner/Operator Indicator:	Owner
Owner/Operator Name: M C LLC	
Legal Status:	Other
Date Became Current:	Not reported
Date Ended Current:	Not reported
Owner/Operator Address:	1422 EDINGER AVE STE 150
Owner/Operator City,State,Zip:	TUSTIN, CA 92780-6299
Owner/Operator Telephone:	714-444-4940
Owner/Operator Telephone Ext:	Not reported
Owner/Operator Fax:	Not reported
Owner/Operator Email:	Not reported

Owner/Operator Indicator:	Operator
Owner/Operator Name: DRU FANTICOLA	
Legal Status:	Other
Date Became Current:	Not reported
Date Ended Current:	Not reported
Owner/Operator Address:	1422 EDINGER AVE STE 150
Owner/Operator City,State,Zip:	TUSTIN, CA 92780-6299
Owner/Operator Telephone:	714-444-4940
Owner/Operator Telephone Ext:	Not reported
Owner/Operator Fax:	Not reported
Owner/Operator Email:	Not reported

JIFFY LUBE # 1339 (Continued) **1024819600**

Historic Generators:

Receive Date:	20080226
Handler Name: JIFFY LUBE # 1339	
Federal Waste Generator Description:	Not a generator, verified
State District Owner:	Not reported
Large Quantity Handler of Universal Waste:	No
Recognized Trader Importer:	No
Recognized Trader Exporter:	No
Spent Lead Acid Battery Importer:	No
Spent Lead Acid Battery Exporter:	No
Current Record:	Yes
Non Storage Recycler Activity:	Not reported
Electronic Manifest Broker:	Not reported

List of NAICS Codes and Descriptions:

NAICS Code:	56299
NAICS Description:	ALL OTHER WASTE MANAGEMENT SERVICES

Facility Has Received Notices of Violations:

Violations:	No Violations Found

Evaluation Action Summary:

Evaluations:	No Evaluations Found

G64 **CALIFORNIA CLEANERS LLC** **DRYCLEANERS** **S121696720**
SE **27832 ALISO CREEK RD #B-180** **N/A**
1/8-1/4 **ALISO VIEJO, CA 92656**
0.236 mi.
1245 ft. **Site 6 of 6 in cluster G**

Relative:
Lower

Actual:
278 ft.

DRYCLEAN SOUTH COAST:

Name:	CALIFORNIA CLEANERS LLC
Address:	27832 ALISO CREEK RD #B-180
City,State,Zip:	ALISO VIEJO, CA 92656
Facility ID:	179832
Application Number:	574521
Permit Number:	G36056
Status:	Active
Representative Name:	MAHESH PATEL
Representative Telephone:	949 2804974
Permit Status:	INACT_NR
BCAT Number:	000233
BCAT Description:	DRY CLEANING EQUIP PETROLEUM SOLVENT
CCAT Number:	Not reported
CCAT Description:	Not reported
UTM East:	433.26000977
UTM North:	3712.9399414
Application Date:	04/16/2015
PO Issue Date:	06/10/2015
NAICS Code:	812320
SIC Code:	7216

H65 North 1/8-1/4 0.245 mi. 1295 ft. | **SOUTHERN CALIFORNIA GAS CO**
1 LIBERTY
ALISO VIEJO, CA 92656

Site 1 of 6 in cluster H

RCRA NonGen / NLR | **1024794609**
CAL000151970

Relative: Higher

Actual: 485 ft.

RCRA Listings:

Date Form Received by Agency:	19950215
Handler Name:	Southern California Gas Co
Handler Address:	1 LIBERTY
Handler City,State,Zip:	ALISO VIEJO, CA 92656-0000
EPA ID:	CAL000151970
Contact Name:	NANCY LEE
Contact Address:	8101 S. ROSEMEAD BLVD
Contact City,State,Zip:	PICO RIVERA, CA 90660
Contact Telephone:	562-806-4419
Contact Fax:	562-806-4835
Contact Email:	NLEE2@SEMPRAUTILITIES.COM
Contact Title:	Not reported
EPA Region:	09
Land Type:	Not reported
Federal Waste Generator Description:	Not a generator, verified
Non-Notifier:	Not reported
Biennial Report Cycle:	Not reported
Accessibility:	Not reported
Active Site Indicator:	Handler Activities
State District Owner:	Not reported
State District:	Not reported
Mailing Address:	8101 S. ROSEMEAD BLVD.
Mailing City,State,Zip:	PICO RIVERA, CA 90660
Owner Name:	Southern California Gas Company
Owner Type:	Other
Operator Name:	Nancy Lee
Operator Type:	Other
Short-Term Generator Activity:	No
Importer Activity:	No
Mixed Waste Generator:	No
Transporter Activity:	No
Transfer Facility Activity:	No
Recycler Activity with Storage:	No
Small Quantity On-Site Burner Exemption:	No
Smelting Melting and Refining Furnace Exemption:	No
Underground Injection Control:	No
Off-Site Waste Receipt:	No
Universal Waste Indicator:	Yes
Universal Waste Destination Facility:	Yes
Federal Universal Waste:	No
Active Site State-Reg Handler:	---
Federal Facility Indicator:	Not reported
Hazardous Secondary Material Indicator:	N
Sub-Part K Indicator:	Not reported
2018 GPRA Permit Baseline:	Not on the Baseline
2018 GPRA Renewals Baseline:	Not on the Baseline
202 GPRA Corrective Action Baseline:	No
Subject to Corrective Action Universe:	No
Non-TSDFs Where RCRA CA has Been Imposed Universe:	No
Corrective Action Priority Ranking:	No NCAPS ranking
Environmental Control Indicator:	No
Institutional Control Indicator:	No

SOUTHERN CALIFORNIA GAS CO (Continued) **1024794609**

Human Exposure Controls Indicator:	N/A
Groundwater Controls Indicator:	N/A
Significant Non-Complier Universe:	No
Unaddressed Significant Non-Complier Universe:	No
Addressed Significant Non-Complier Universe:	No
Significant Non-Complier With a Compliance Schedule Universe:	No
Financial Assurance Required:	Not reported
Handler Date of Last Change:	20180905
Recognized Trader-Importer:	No
Recognized Trader-Exporter:	No
Importer of Spent Lead Acid Batteries:	No
Exporter of Spent Lead Acid Batteries:	No
Recycler Activity Without Storage:	No
Manifest Broker:	No
Sub-Part P Indicator:	No

Handler - Owner Operator:

Owner/Operator Indicator:	Owner
Owner/Operator Name:	SOUTHERN CALIFORNIA GAS COMPANY
Legal Status:	Other
Date Became Current:	Not reported
Date Ended Current:	Not reported
Owner/Operator Address:	555 W. 5TH STREET
Owner/Operator City,State,Zip:	LOS ANGELES, CA 90013-1011
Owner/Operator Telephone:	562-806-4216
Owner/Operator Telephone Ext:	Not reported
Owner/Operator Fax:	Not reported
Owner/Operator Email:	Not reported

Owner/Operator Indicator:	Operator
Owner/Operator Name:	NANCY LEE
Legal Status:	Other
Date Became Current:	Not reported
Date Ended Current:	Not reported
Owner/Operator Address:	8101 S. ROSEMEAD BLVD
Owner/Operator City,State,Zip:	PICO RIVERA, CA 90660
Owner/Operator Telephone:	562-806-4419
Owner/Operator Telephone Ext:	Not reported
Owner/Operator Fax:	Not reported
Owner/Operator Email:	Not reported

Historic Generators:

Receive Date:	19950215
Handler Name:	SOUTHERN CALIFORNIA GAS CO
Federal Waste Generator Description:	Not a generator, verified
State District Owner:	Not reported
Large Quantity Handler of Universal Waste:	No
Recognized Trader Importer:	No
Recognized Trader Exporter:	No
Spent Lead Acid Battery Importer:	No
Spent Lead Acid Battery Exporter:	No
Current Record:	Yes
Non Storage Recycler Activity:	Not reported
Electronic Manifest Broker:	Not reported

SOUTHERN CALIFORNIA GAS CO (Continued) **1024794609**

List of NAICS Codes and Descriptions:

NAICS Code:	22121
NAICS Description:	NATURAL GAS DISTRIBUTION

Facility Has Received Notices of Violations:

Violations:	No Violations Found

Evaluation Action Summary:

Evaluations:	No Evaluations Found

H66 **SOUTHERN CALIFORNIA GAS COMPANY** **UST FINDER** **1028182829**
North **1 LIBERTY** **N/A**
1/8-1/4 **ALISO VIEJO, CA 92656**
0.245 mi.
1295 ft. **Site 2 of 6 in cluster H**

Relative:
Higher

Actual:
485 ft.

UST FINDER:

Object ID:	727060
Facility ID:	CA10151363
Name:	SOUTHERN CALIFORNIA GAS COMPANY
Address:	1 LIBERTY
City,State,Zip:	ALISO VIEJO, CA 92656
Address Match Type:	PointAddress
Open USTs:	2
Closed USTs:	Not reported
TOS USTs:	Not reported
Population 1500ft:	1469
Private Wells 1500ft:	0
Within 100yr Floodplain:	No
Land Use:	Developed, Medium Intensity
Within SPA:	Not reported
SPA PWS Facility ID:	Not reported
SPA Water Type:	Not reported
SPA Facility Type:	Not reported
SPA HUC12:	Not reported
Within WHPA:	Not reported
WHPA PWS Facility ID:	Not reported
WHPA Water Type:	Not reported
WHPA Facility Type:	Not reported
WHPA HUC12:	Not reported
Facility Status:	Open UST(s)
Date of Last Inspection:	Not reported
EPA Region:	9
Tribe:	Not reported
Coordinate Source:	Geocode
X Coord:	-117.729577989
Y Coord:	33.566195985
Latitude:	33.5661959851003
Longitude:	-117.729577989192

UST FINDER:

Object ID:	2246911
Facility ID:	CA10151363
Tank ID:	CA10151363-001_A Stand-alone Tank_1
Tank Status:	Open
Installation Date:	1995/06/01 15:59:59+00

SOUTHERN CALIFORNIA GAS COMPANY (Continued) **1028182829**

Removal Date:	Not reported
Tank Capacity:	12000
Substances:	Regular Unleaded
Tank Wall Type:	Double Wall
Object ID:	2246912
Facility ID:	CA10151363
Tank ID:	CA10151363-002_A Stand-alone Tank_1
Tank Status:	Open
Installation Date:	1995/06/01 15:59:59+00
Removal Date:	Not reported
Tank Capacity:	8000
Substances:	Diesel
Tank Wall Type:	Double Wall

H67 **SOUTHERN CALIFORNIA GAS COMPANY** **UST** **U004354019**
North **1 LIBERTY** **N/A**
1/8-1/4 **ALISO VIEJO, CA 92656**
0.245 mi.
1295 ft. **Site 3 of 6 in cluster H**

Relative:
Higher

Actual:
485 ft.

ORANGE CO. UST:

Name:	SOUTHERN CALIFORNIA GAS COMPANY
Address:	1 LIBERTY
City,State,Zip:	ALISO VIEJO, CA 92656-3830
Facility ID:	FA0024093
Notes:	Not reported

UST:

Name:	SOUTHERN CALIFORNIA GAS COMPANY
Address:	1 LIBERTY
City,State,Zip:	ALISO VIEJO, CA 92656
Facility ID:	FA0024093
Permitting Agency:	Orange County Environmental Health
CERSID:	10151363
Latitude:	33.5659900
Longitude:	-117.728640
Owner type:	Non-Government
Facility type:	Motor Vehicle Fueling
Num of inuse ust:	Not reported
Num of closed ust:	0
Num of oos ust:	0
Epa region:	9
Tribal lands:	No
Tank owner name:	Southern California Gas Company
Tank owner mailing address:	1919 S. State College Blvd. SC8321 Attn: Emma Miller
Tank owner mailing city:	Anaheim
Tank owner mailing zip:	92806
Tank owner mailing state:	CA
Tank operator name:	Southern California Gas Company
Tank operator mailing address:	1 Liberty
Tank operator mailing city:	Aliso Viejo
Tank operator mailing zip:	92656
Tank operator mailing state:	CA
Tankidnumber:	2
Tank status:	Confirmed/Updated Information

SOUTHERN CALIFORNIA GAS COMPANY (Continued) **U004354019**

Tank configuration:	Stand Alone Tank
Tank closure date:	Not reported
Tank installation date:	6/1/1995 12:00:00 AM
Tank num of compartments:	1
Tank contents:	Diesel
Tank capacity gallons:	8000
Tank type:	Double Wall
Tank pc construction:	Steel
Tank pwpiping construction:	Other
Tank piping type:	Pressure
Tank piping construction:	Double Walled
Tank sacrificial anode:	No
Tank cp impressed current:	No
Tank cp shutoff:	Yes
Tank alarms:	No
Tank ball float:	No
Tank spill bucket:	Yes

Name:	SOUTHERN CALIFORNIA GAS COMPANY
Address:	1 LIBERTY
City,State,Zip:	ALISO VIEJO, CA 92656
Facility ID:	FA0024093
Permitting Agency:	Orange County Environmental Health
CERSID:	10151363
Latitude:	33.5659900
Longitude:	-117.728640
Owner type:	Non-Government
Facility type:	Motor Vehicle Fueling
Num of inuse ust:	Not reported
Num of closed ust:	0
Num of oos ust:	0
Epa region:	9
Tribal lands:	No
Tank owner name:	Southern California Gas Company
Tank owner mailing address:	1919 S. State College Blvd. SC8321 Attn: Emma Miller
Tank owner mailing city:	Anaheim
Tank owner mailing zip:	92806
Tank owner mailing state:	CA
Tank operator name:	Southern California Gas Company
Tank operator mailing address:	1 Liberty
Tank operator mailing city:	Aliso Viejo
Tank operator mailing zip:	92656
Tank operator mailing state:	CA
Tankidnumber:	1
Tank status:	Confirmed/Updated Information
Tank configuration:	Stand Alone Tank
Tank closure date:	Not reported
Tank installation date:	6/1/1995 12:00:00 AM
Tank num of compartments:	1
Tank contents:	Regular Unleaded
Tank capacity gallons:	12000
Tank type:	Double Wall
Tank pc construction:	Steel
Tank pwpiping construction:	Other
Tank piping type:	Pressure
Tank piping construction:	Double Walled
Tank sacrificial anode:	No

SOUTHERN CALIFORNIA GAS COMPANY (Continued) **U004354019**

Tank cp impressed current:	No
Tank cp shutoff:	Yes
Tank alarms:	No
Tank ball float:	No
Tank spill bucket:	Yes

H68 North 1/8-1/4 0.245 mi. 1295 ft. **SOUTHERN CALIFORNIA GAS COMPANY** **CERS HAZ WASTE** **S123533971**
1 LIBERTY **CERS TANKS** **N/A**
ALISO VIEJO, CA 92656 **CERS**

Site 4 of 6 in cluster H

Relative: Higher

Actual: 485 ft.

CERS HAZ WASTE:

Name:	SOUTHERN CALIFORNIA GAS COMPANY
Address:	1 LIBERTY
City,State,Zip:	ALISO VIEJO, CA 92656
Site ID:	69674
CERS ID:	10151363
CERS Description:	Hazardous Waste Generator

CERS TANKS:

Name:	SOUTHERN CALIFORNIA GAS COMPANY
Address:	1 LIBERTY
City,State,Zip:	ALISO VIEJO, CA 92656
Site ID:	69674
CERS ID:	10151363
CERS Description:	Underground Storage Tank

CERS:

Name:	SOUTHERN CALIFORNIA GAS COMPANY
Address:	1 LIBERTY
City,State,Zip:	ALISO VIEJO, CA 92656
Site ID:	69674
CERS ID:	10151363
CERS Description:	Chemical Storage Facilities

Violations:

Site ID:	69674
Site Name:	Southern California Gas Company
Violation Date:	03-11-2015
Citation:	22 CCR 12 66262.34(f) - California Code of Regulations, Title 22, Chapter 12, Section(s) 66262.34(f)
Violation Description:	Failure to properly label hazardous waste accumulation containers with the following requirements: "Hazardous Waste", name and address of the generator, physical and chemical characteristics of the Hazardous Waste, and starting accumulation date.
Violation Notes:	Returned to compliance on 04/10/2015. Waste solid drum was not properly identified. * Completed hazardous waste label was placed on the drum during the inspection.
Violation Division:	Orange County Environmental Health
Violation Program:	HW
Violation Source:	CERS,

Evaluation:

Eval General Type:	Other/Unknown
Eval Date:	01-18-2018
Violations Found:	No

SOUTHERN CALIFORNIA GAS COMPANY (Continued) **S123533971**

Eval Type: Other, not routine, done by local agency
Eval Notes: Review in CERs accepted DO James Ferris exp 12/11/19 Financial resp/cfo- exp 5/31/18
Eval Division: Orange County Environmental Health
Eval Program: UST
Eval Source: CERS,

Eval General Type: Other/Unknown
Eval Date: 02-16-2016
Violations Found: No
Eval Type: Other, not routine, done by local agency
Eval Notes: Monitor cert notification
Eval Division: Orange County Environmental Health
Eval Program: UST
Eval Source: CERS,

Eval General Type: Compliance Evaluation Inspection
Eval Date: 03-03-2022
Violations Found: No
Eval Type: Routine done by local agency
Eval Notes: On site for routine Hazardous Materials Business Plan (HMBP). Emma Miller, Senior Environmental Specialist, provided consent to inspect. Observed the following materials on site at reportable quantities: - ATF - antifreeze - used oil - used antifreeze - oil contaminated solids - motor oil - methane compressed testing gas - carbon monoxide compressed testing gas - natural gas - nitrogen - oxygen - gasoline - acetylene - asphalt -concrete mix -diesel -diesel exhaust fluid Hazardous Materials disclosed in CERS match what is reported on site. Employers are reported to be trained and training is maintained online. Per California Health & Safety Code Ch. 6.95, businesses that store and handle hazardous materials at or over reportable quantities (55 gal of a liquid, 500 lbs of a solid, 200 cubic ft of a compressed gas) must prepare and implement an HMBP. The facility is responsible for identifying all hazardous materials, including hazardous wastes, [Truncated]
Eval Division: Orange County Environmental Health
Eval Program: HMRRP
Eval Source: CERS,

Eval General Type: Other/Unknown
Eval Date: 02-16-2016
Violations Found: No
Eval Type: Other, not routine, done by local agency
Eval Notes: Monitor cert reschedule notification
Eval Division: Orange County Environmental Health
Eval Program: UST
Eval Source: CERS,

Eval General Type: Other/Unknown
Eval Date: 02-17-2015
Violations Found: No
Eval Type: Other, not routine, done by local agency
Eval Notes: Monitor cert notification
Eval Division: Orange County Environmental Health
Eval Program: UST
Eval Source: CERS,

SOUTHERN CALIFORNIA GAS COMPANY (Continued) **S123533971**

Eval General Type: Compliance Evaluation Inspection
Eval Date: 03-03-2022
Violations Found: No
Eval Type: Routine done by local agency
Eval Notes: On site to conduct a routine Underground Storage Tank (UST) inspection and witness the annual monitoring system certification and spill bucket testing. Met with Brett Griggs, service technician with California Hazardous Services Inc. Also present was Emma Miller, , for the facility. The facility has the following double walled (DW) USTs: - one 12,000 gallon UST (regular) - one, 8,000 gallon UST (diesel) Two (2) UDC The system is monitored by a Veeder Root TLS 350 panel. The monitor is operational for audible and visual alarms and display reads "all functions normal." Overfill protection if provided by fill tube shut-off valve (flapper). Sensors were observed positioned so as to initiate alarms at the earliest point possible. Sensors out and fail-safe were verified and passed. All sensors tested and verified to be operational. Positive shutdown and fail-safe programming were verified. Spill buckets tested without any changes in water levels. Alarm history and tape [Truncated]
Eval Division: Orange County Environmental Health
Eval Program: UST
Eval Source: CERS,

Eval General Type: Compliance Evaluation Inspection
Eval Date: 03-05-2018
Violations Found: No
Eval Type: Routine done by local agency
Eval Notes: Routine inspection conducted this date in regards to underground storage tank, consent to enter, inspect and take photographs was given by Emma Miller, Env. Specialist Monitoring system certification was conducted at this time. Brian Halfwassen, of Cal Haz performed the monitor cert. Ensure submittal of monitor cert test results within 30 days. Tester provided the following certifications: ICC Tech exp 7/5/2019 Veeder-Root tech exp 6/1/2019 VMI/vaporless exp 2/15/2019 Number of UST s -2 Leak detector type -MLD Sensor types -205/420/208 CERs was approved during the inspection
Eval Division: Orange County Environmental Health
Eval Program: UST
Eval Source: CERS,

Eval General Type: Compliance Evaluation Inspection
Eval Date: 03-08-2016
Violations Found: No
Eval Type: Routine done by local agency
Eval Notes: On site for a routine inspection with Frank Kalinowski.. Walked facility with the latest disclosed hazardous material inventory and site map. Did not observe any additional hazardous materials stored at or above disclosure threshold. Locations for facility site map requirements appear to be accurate. Employee training records regarding the emergency plan kept on site and available for review. Reviewed and accepted submittal in CERS. No violations noted at this time.
Eval Division: Orange County Environmental Health
Eval Program: HMRRP
Eval Source: CERS,

Eval General Type: Compliance Evaluation Inspection

SOUTHERN CALIFORNIA GAS COMPANY (Continued) **S123533971**

Eval Date: 03-11-2015
Violations Found: No
Eval Type: Routine done by local agency
Eval Notes: On site for a UST compliance inspection. Brian Halfwassen of Cal Haz Fuel Tank Service currently performing a monitoring system certification. Current ICC, Veeder-Root, Franklin Fueling (FE Petro), Red Jacket and VMI certifications provided. Facility consists of two tanks and two UDCs. The four tank top sumps and two UDCs were free of liquid. All six sensors were located at the low areas of secondary containment. The following forms were reviewed and accepted in CERS: Business activity Owner/operator identification UST facility (2) tank and monitoring plans Site plan Certification of financial responsibility (exp 6-6-15) Leak response plan Designated operator statement SB 989 testing performed on 8-12-14. Reviewed monthly designated operator (DO) inspection reports. No fuel alarms (one warning) noted during the past 12 months. Current training provided provided to 6 employees. Documentation kept on site and available for review. No violations [Truncated]
Eval Division: Orange County Environmental Health
Eval Program: UST
Eval Source: CERS,

Eval General Type: Other/Unknown
Eval Date: 05-19-2020
Violations Found: No
Eval Type: Other, not routine, done by local agency
Eval Notes: This Agency received the monitoring system certification test report, site map, and spill bucket test report for a test conducted 3/23/2020. The following components PASSED testing: - Tank Annular Sensors (2) - STP Sump Sensors (2) - Fill Sump Sensors (2) - UDC Sensors (2) - Fail Safe/Sensor Out - Spill Buckets Visual Test - Line Leak Detectors
Eval Division: Orange County Environmental Health
Eval Program: UST
Eval Source: CERS,

Eval General Type: Other/Unknown
Eval Date: 02-18-2014
Violations Found: No
Eval Type: Other, not routine, done by local agency
Eval Notes: Monitor cert notification
Eval Division: Orange County Environmental Health
Eval Program: UST
Eval Source: CERS,

Eval General Type: Other/Unknown
Eval Date: 03-03-2017
Violations Found: No
Eval Type: Other, not routine, done by local agency
Eval Notes: Review in CERS accepted for 2017
Eval Division: Orange County Environmental Health
Eval Program: HMRRP
Eval Source: CERS,

Eval General Type: Other/Unknown
Eval Date: 03-06-2017
Violations Found: No
Eval Type: Other, not routine, done by local agency

SOUTHERN CALIFORNIA GAS COMPANY (Continued) **S123533971**

Eval Notes: Review of CERS accepted DO- James Ferris- 12/21/17 FR- exp 6/9/2017
Eval Division: Orange County Environmental Health
Eval Program: UST
Eval Source: CERS,

Eval General Type: Compliance Evaluation Inspection
Eval Date: 03-06-2019
Violations Found: No
Eval Type: Routine done by local agency
Eval Notes: On site for a UST compliance inspection. Jamel Hamdan of California Hazardous Services currently performing a monitoring system certification. Current ICC, Veeder-Root and VMI certifications provided. Facility consists of two tanks and two UDCs. The four tank top sumps and two UDCs were free of liquid. All eight sensors were located at the low/proper areas of secondary containment (tank annulars 420s, tank sumps 205s, UDCs 208s). Model numbers correctly listed in CERS. Permit to operate valid though 6-30-19. SB 989 testing performed/passed on 8-10-17. Overfill prevention (flapper valves) tested on 9-7-18. Reviewed monthly designated operator (DO) inspection reports during the past 12 months. No tank top sump alarms noted during that period. Current training provided to 4 employees. Training documentation kept on site and available for review. The following forms were reviewed and accepted in CERS: Business activity Owner/operator identification UST [Truncated]
Eval Division: Orange County Environmental Health
Eval Program: UST
Eval Source: CERS,

Eval General Type: Compliance Evaluation Inspection
Eval Date: 03-06-2019
Violations Found: No
Eval Type: Routine done by local agency
Eval Notes: On site for inspection. Annual remote waste consolidation site notification submitted in CERS on 2-14-19. Notification was reviewed and accepted. Monthly estimated generation disclosed is 100 pounds. Hazardous waste properly stored, labeled and dated. Manifests for pickup kept on site and available for review. No violations noted at this time.
Eval Division: Orange County Environmental Health
Eval Program: HW
Eval Source: CERS,

Eval General Type: Compliance Evaluation Inspection
Eval Date: 03-08-2016
Violations Found: No
Eval Type: Routine done by local agency
Eval Notes: On site for a UST compliance inspection. Brian Halfwassen of Cal Haz Fuel Tank Service currently performing a monitoring system certification. Current ICC, Veeder-Root and VMI certifications provided. Facility consists of two tanks and two UDCs. The four tank top sumps and two UDCs were free of liquid. All six sensors were located at the low areas of secondary containment. The following forms were reviewed and accepted in CERS: Business activity Owner/operator identification UST facility (2) tank and monitoring plans Site plan Certification of financial responsibility (exp 6-4-16) Leak response plan (2-18-16) Designated operator statement signed on 1-11-16 (Ideco valid through 12-21-17). SB 989 testing performed on

SOUTHERN CALIFORNIA GAS COMPANY (Continued) **S123533971**

8-12-14. Reviewed monthly designated operator (DO) inspection reports during the past 12 months. No tank top sump alarms noted during that period. Current training provided provided to 8 employees. Training documentation kept on site [Truncated]

Eval Division: Orange County Environmental Health
Eval Program: UST
Eval Source: CERS,

Eval General Type: Compliance Evaluation Inspection
Eval Date: 03-08-2016
Violations Found: No
Eval Type: Routine done by local agency
Eval Notes: On site for inspection. Annual remote waste consolidation site notification submitted in CERS on 2-18-16. Notification was reviewed and accepted. Monthly estimated generation disclosed is 100 pounds. Hazardous waste properly stored, labeled and dated. Manifests for pickup kept on site and available for review. No violations noted at this time.

Eval Division: Orange County Environmental Health
Eval Program: HMRRP
Eval Source: CERS,

Eval General Type: Compliance Evaluation Inspection
Eval Date: 03-10-2014
Violations Found: No
Eval Type: Routine done by local agency
Eval Notes: Inspected perimeter of facility including the dumpster area. Permission to inspected and take necessary photos granted by Rickey Garrett. Toured facility with Erica Jacalone. Hazardous waste and universal waste properly stored and identified. Inspection log for hazardous waste storage kept on site and available for review. Contingency/emergency response plan available for review. Documentation for hazardous waste pickup and universal waste handling reviewed on site. No violations noted at this time.

Eval Division: Orange County Environmental Health
Eval Program: HW
Eval Source: CERS,

Eval General Type: Compliance Evaluation Inspection
Eval Date: 03-03-2022
Violations Found: No
Eval Type: Routine done by local agency
Eval Notes: On site to conduct routine remote consolidation site inspection. Emma Miller, Senior Environmental Specialist, provided consent to inspect. Remote consolidation site document submitted electronically in CERS. Hazardous waste properly stored, labeled and dated. Manifests for pickup kept on site and available for review. No violations noted at this time. Inspection report emailed to EPMiller@socalgas.com

Eval Division: Orange County Environmental Health
Eval Program: HW
Eval Source: CERS,

Eval General Type: Compliance Evaluation Inspection
Eval Date: 03-07-2017
Violations Found: No
Eval Type: Routine done by local agency
Eval Notes: Routine inspection conducted this date in regards to underground

SOUTHERN CALIFORNIA GAS COMPANY (Continued) **S123533971**

storage tank, consent to enter, inspect and take photographs was given by Frank Kalinowski, Environmental Advisor Monitoring system certification was conducted at this time. Brian Halfwassen, Cal Haz performed the monitor cert. Ensure submittal of monitor cert test results within 30 days. Tester provided the following certifications: ICC Tech 5006847 exp 7/16/17 Veeder-Root tech #a24602 exp 6/4/17 VMI/vaporless #1994 passed on 2/16/2017 per email Number of UST s -2 Leak detector type -red jacket Sensor types - annular 420, sumps 205, dispensers 208 The Veeder-Root monitoring panel showed all functions normal. Sensors and sumps in good order this date. The following documents were available for review: CUPA Business Activities form, CUPA Business Owner / Operator Identification form CUPA UST Facility Information form, CUPA UST Tank Information forms, CUPA UST monitoring plan, CUPA [Truncated]

Eval Division: Orange County Environmental Health
Eval Program: UST
Eval Source: CERS,

Eval General Type: Compliance Evaluation Inspection
Eval Date: 03-08-2016
Violations Found: No
Eval Type: Routine done by local agency
Eval Notes: Inspected perimeter of facility including the dumpster area. Permission to inspect granted by Frank Kalinowski. Manifests for hazardous waste pickup reviewed on site (available for the past three years). Hazardous waste/universal waste properly stored, labeled and dated. Hazardous waste contingency/emergency response plan kept on site and available for review. Hazardous waste management training provided on 5-13 15. Training documentation available for review (approximately 45 employees) No violations noted at this time.

Eval Division: Orange County Environmental Health
Eval Program: HW
Eval Source: CERS,

Eval General Type: Compliance Evaluation Inspection
Eval Date: 03-10-2014
Violations Found: No
Eval Type: Routine done by local agency
Eval Notes: On site for a UST compliance inspection. Brian Halfwassen of Cal Haz Fuel Tank Service currently performing a monitoring system certification. Current ICC, Veeder-Root, Franklin Fueling, Red Jacket and VMI certifications provided. Facility consists of two tanks and two UDCs. The four tank top sumps and two UDCs were free of liquid. All six sensors were located at the low areas of secondary containment. The following forms submitted on 2-10-14 were reviewed and accepted in CERS: Business activity Owner/operator identification UST facility (2) tank and monitoring plans Site plan Certification of financial responsibility (exp 5-19-14) Leak response plan Designated operator statement SB 989 testing performed on 8-17-11 and 8 22-11. *Triennial testing due again by 8-17-14. Reviewed monthly designated operator (DO) inspection reports. No fuel alarms noted during the past 12 months. Current training provided provided to 7 employees. Documentation kept on and [Truncated]

Eval Division: Orange County Environmental Health
Eval Program: UST
Eval Source: CERS,

SOUTHERN CALIFORNIA GAS COMPANY (Continued) **S123533971**

Eval General Type: Other/Unknown
Eval Date: 03-10-2014
Violations Found: No
Eval Type: Other, not routine, done by local agency
Eval Notes: On site for initial hazardous materials and business emergency plan audit. Observed the facility and inspected hazardous materials storage. The following hazardous materials were observed in amounts that exceed the required disclosure quantities: - One 55 gallon drum of used radiator coolant - One 55 gallon drum of waste oil - Two 55 gallon drums of 15-40 new oil - One 55 gallon drum of compressor oil. - 95 gallon AST of hydraulic oil - Diesel UST - Gasoline UST - One pallet of asphalt sacks - One 55 gallon drum of oily waste solid - One 55 gallon drum of waste aerosols - Sixteen natural gas cylinders - Two acetylene cylinders - Five oxygen and nitrogen compressed gas cylinders (may have more at times)
Eval Division: Orange County Environmental Health
Eval Program: HMRRP
Eval Source: CERS,

Eval General Type: Compliance Evaluation Inspection
Eval Date: 03-11-2015
Violations Found: No
Eval Type: Routine done by local agency
Eval Notes: On site for a routine inspection. Reviewed and accepted emergency response and training plans. Reviewed and did not accept the hazardous material inventory and site map. Walked facility with the latest disclosed site map. Locations for the disclosed items on the site map appear to be accurate. Employee training records regarding the emergency plan kept on site and available for review. Please address the following: The size of the oxygen cylinders are listed as 250 cubic feet. Maximum daily amount listed is 780 cubic feet. Four oxygen cylinders were observed during the inspection. Maximum daily amout shoul be at least 1000 cubic feet. Asphalt was listed as a mixture. The hazardous component box was not completely filled out. Each line used must have the component name, CAS number and percent weight. The site map was missing locations for emergency shut offs (electrical, gas and water), at least one adjacent street, hazardous material/waste handling areas [Truncated]
Eval Division: Orange County Environmental Health
Eval Program: HMRRP
Eval Source: CERS,

Eval General Type: Other/Unknown
Eval Date: 03-11-2016
Violations Found: No
Eval Type: Other, not routine, done by local agency
Eval Notes: File purge
Eval Division: Orange County Environmental Health
Eval Program: HW
Eval Source: CERS,

Eval General Type: Other/Unknown
Eval Date: 03-17-2014
Violations Found: No
Eval Type: Other, not routine, done by local agency
Eval Notes: Received results for a UST system monitoring certification. All monitoring equipment operational per manufacturer's specifications.

SOUTHERN CALIFORNIA GAS COMPANY (Continued) **S123533971**

Eval Division: Orange County Environmental Health
Eval Program: UST
Eval Source: CERS,

Eval General Type: Other/Unknown
Eval Date: 03-22-2016
Violations Found: No
Eval Type: Other, not routine, done by local agency
Eval Notes: Received results for a UST system monitoring certification performed on 3-8-16. All monitoring equipment operational per manufacturer's specifications.
Eval Division: Orange County Environmental Health
Eval Program: UST
Eval Source: CERS,

Eval General Type: Compliance Evaluation Inspection
Eval Date: 03-23-2020
Violations Found: No
Eval Type: Routine done by local agency
Eval Notes: Routine hazardous waste inspection for remote consolidation site conducted this date. Emma Miller provided access to the facility. Remote consolidation site document submitted electronically in CERS. Hazardous waste containers properly labeled and stored closed when not in use. Hazardous waste manifests observed onsite for various waste streams generated at this facility and consolidated from other locations.
Eval Division: Orange County Environmental Health
Eval Program: HW
Eval Source: CERS,

Eval General Type: Other/Unknown
Eval Date: 05-07-2015
Violations Found: No
Eval Type: Other, not routine, done by local agency
Eval Notes: Reviewed and declined submittal in CERS. The mixture component box for the asphalt disclosure needs to be modified. At least one line in the box needs to be completely filled out. Each line must include a CAS number and the percent weight. Resubmit after correction.
Eval Division: Orange County Environmental Health
Eval Program: HMRRP
Eval Source: CERS,

Eval General Type: Other/Unknown
Eval Date: 05-29-2018
Violations Found: No
Eval Type: Other, not routine, done by local agency
Eval Notes: accepted in CERS CFO/FR expires 4/27/19 monitoring certification from testing done on 3/5/18 - all components passed at that time.
Eval Division: Orange County Environmental Health
Eval Program: UST
Eval Source: CERS,

Eval General Type: Other/Unknown
Eval Date: 09-02-2020
Violations Found: No
Eval Type: Other, not routine, done by local agency
Eval Notes: This Agency received the overfill prevention equipment certification

SOUTHERN CALIFORNIA GAS COMPANY (Continued) **S123533971**

and spill bucket test report for tests conducted 8/4/2020.. The following tanks PASSED testing: - Unleaded: Flapper (95%) - Diesel: Flapper (95%) - All spill buckets The overfill prevention components listed in this report match those listed in the most recent CERS submittal. A copy of this inspection report will be emailed to: EPMiller@socalgas.com

Eval Division: Orange County Environmental Health
Eval Program: UST
Eval Source: CERS,

Eval General Type: Other/Unknown
Eval Date: 12-17-2015
Violations Found: No
Eval Type: Other, not routine, done by local agency
Eval Notes: Read/review 2015 HMBEP updates. Accepted.
Eval Division: Orange County Environmental Health
Eval Program: HMRRP
Eval Source: CERS,

Eval General Type: Compliance Evaluation Inspection
Eval Date: 03-11-2015
Violations Found: No
Eval Type: Routine done by local agency
Eval Notes: On site for inspection. Annual remote waste consolidation site notification submitted in CERS on 2-26-15. Notification was reviewed and accepted. Monthly estimated generation disclosed is 100 pounds. No remote waste storage on site on this date. Manifests for pickup kept on site and available for review.
Eval Division: Orange County Environmental Health
Eval Program: HMRRP
Eval Source: CERS,

Eval General Type: Compliance Evaluation Inspection
Eval Date: 03-11-2019
Violations Found: No
Eval Type: Routine done by local agency
Eval Notes: 2019 HMBEP Annual Certification Approval. The following documents were received and ACCEPTED on CERS: Business Activities, Business Ownership Information, Chemical Inventory, Facility Site Map, Emergency Plan.
Eval Division: Orange County Environmental Health
Eval Program: HMRRP
Eval Source: CERS,

Eval General Type: Other/Unknown
Eval Date: 03-12-2015
Violations Found: No
Eval Type: Other, not routine, done by local agency
Eval Notes: Violation corrected on site. Deleted violation I400.
Eval Division: Orange County Environmental Health
Eval Program: HW
Eval Source: CERS,

Eval General Type: Other/Unknown
Eval Date: 03-20-2015
Violations Found: No
Eval Type: Other, not routine, done by local agency

SOUTHERN CALIFORNIA GAS COMPANY (Continued) **S123533971**

Eval Notes: Received report for a UST system monitoring certification performed on 3-11-15. All monitoring equipment operational per manufacturer's specifications.
Eval Division: Orange County Environmental Health
Eval Program: UST
Eval Source: CERS,

Eval General Type: Compliance Evaluation Inspection
Eval Date: 03-22-2021
Violations Found: No
Eval Type: Routine done by local agency
Eval Notes: On site to witness monitoring system certification testing activities and to conduct routine UST inspection. Emma Miller granted consent to conduct inspection. Annular and sump sensors alarmed properly (visual and audible) and shut down respective turbine when submerged in water. UDC sensors alarmed properly (visual and audible) and shut down turbines when submerged in water. Fail-safe, sensor out and emergency shut off were tested and passed. Line leak detectors were tested and passed. Spill buckets were tested visually without any changes in water level. Valid permit, designated operator documentation, monthly inspection reports, responses to alarms, monitoring plan, response plan, employee training records, tank pages, certification of financial responsibility, copies of Monitoring System Certification Report Form, Overfill Prevention Equipment Inspection Report Form (last conducted on 8/4/20) and Secondary Containment Test Report Form (last conducted [Truncated]
Eval Division: Orange County Environmental Health
Eval Program: UST
Eval Source: CERS,

Eval General Type: Compliance Evaluation Inspection
Eval Date: 03-23-2020
Violations Found: No
Eval Type: Routine done by local agency
Eval Notes: An on-site inspection was conducted this date to witness the annual monitoring system certification. Jamel Hamdan (California Hazardous Servces) conducted the monitoring system certification and provided current Veeder-Root, VMI, and ICC certifications. This facility contains: 2 - USTs (diesel, 87) Monitor system is a Veeder-Root monitor panel and reads all functions normal. Overfill protection provided by fill tube shut-off valve (flapper). Sensors were observed positioned so as to initiate alarms at the earliest point possible. Sensors were re-positioned in a true vertical position upon installation after testing. Alarm history and setup tape reviewed while on site. The following were tested: - Sensors: VR 208: UDCs; VR 205: Sumps; VR420: Tank Annulars - Sensors, initiated positive shutdown to the turbines when tested in water - Fail Safe and Positive Shutdown - Spill buckets using a visual hydrostatic test - Leak detectors. MLLDs (FE [Truncated]
Eval Division: Orange County Environmental Health
Eval Program: UST
Eval Source: CERS,

Eval General Type: Other/Unknown
Eval Date: 03-24-2014
Violations Found: No
Eval Type: Other, not routine, done by local agency

SOUTHERN CALIFORNIA GAS COMPANY (Continued) **S123533971**

Eval Notes: Reviewed the hazardous inventory submittal in CERS. The following needs to be modified: Nitrogen, waste aerosol paint cans, waste fuel filters and oil contaminated solids are in quantities below reportable requirements. Delete these from the submittal. Disclosures listed as "pure" need to have the chemical name and CAS number listed. The hazardous components box should be blank. Disclosures listed as a "mixture or waste" should just have the common name listed. Then in the hazardous components box the chemical name, CAS number and % by weight need to be listed. If a submitted chemical has a CAS number (such as gasoline, diesel and natural gas), it should be listed as "pure". The site map was not very legible. Resubmit a clear copy so all locations of required items can be identified. Please re submit with the requested modifications.
Eval Division: Orange County Environmental Health
Eval Program: HMRRP
Eval Source: CERS,

Eval General Type: Other/Unknown
Eval Date: 03-31-2016
Violations Found: No
Eval Type: Other, not routine, done by local agency
Eval Notes: Reviewed and accepted submittal in CERS.
Eval Division: Orange County Environmental Health
Eval Program: UST
Eval Source: CERS,

Eval General Type: Other/Unknown
Eval Date: 04-13-2021
Violations Found: No
Eval Type: Other, not routine, done by local agency
Eval Notes: I received a copy of Monitoring System Certification Form, Mechanical Leak Detector Test Data Sheet and Spill Container Testing Report Form for activities conducted on 3/22/21. All components passed test.
Eval Division: Orange County Environmental Health
Eval Program: UST
Eval Source: CERS,

Eval General Type: Other/Unknown
Eval Date: 06-12-2017
Violations Found: No
Eval Type: Other, not routine, done by local agency
Eval Notes: Review of CERS accepted Financial responsibility expires 5/30/2018
Eval Division: Orange County Environmental Health
Eval Program: UST
Eval Source: CERS,

Eval General Type: Other/Unknown
Eval Date: 08-05-2016
Violations Found: No
Eval Type: Other, not routine, done by local agency
Eval Notes: Reviewed and accepted submittal. CFR updated (valid through 6-9-17).
Eval Division: Orange County Environmental Health
Eval Program: UST
Eval Source: CERS,

Eval General Type: Other/Unknown
Eval Date: 08-25-2014

SOUTHERN CALIFORNIA GAS COMPANY (Continued) **S123533971**

Violations Found: No
Eval Type: Other, not routine, done by local agency
Eval Notes: Received results for SB 989 testing performed on 8-12-14 by Cal-Haz Services. All components passed testing.
Eval Division: Orange County Environmental Health
Eval Program: UST
Eval Source: CERS,

Eval General Type: Other/Unknown
Eval Date: 11-08-2019
Violations Found: No
Eval Type: Other, not routine, done by local agency
Eval Notes: Onsite inspection of this facility. Paul McLane (Cal Haz) provided a current ICC service technician certificate. On this date the following was witnessed: - Regular UST spill bucket test (hydrostatic): PASS
Eval Division: Orange County Environmental Health
Eval Program: UST
Eval Source: CERS,

Eval General Type: Other/Unknown
Eval Date: 11-26-2019
Violations Found: No
Eval Type: Other, not routine, done by local agency
Eval Notes: This Agency received the spill container test report for a test conducted 11/8/2019. The following components PASSED testing: - Unleaded Fill Spill Container - Unleaded Vapor Spill Container
Eval Division: Orange County Environmental Health
Eval Program: UST
Eval Source: CERS,

Eval General Type: Other/Unknown
Eval Date: 05-11-2016
Violations Found: No
Eval Type: Other, not routine, done by local agency
Eval Notes: Reviewed and accepted submittal in CERS. Overfill protection listed is "Fill Tube Shut-Off Valve" for both tanks.
Eval Division: Orange County Environmental Health
Eval Program: UST
Eval Source: CERS,

Eval General Type: Other/Unknown
Eval Date: 07-02-2019
Violations Found: No
Eval Type: Other, not routine, done by local agency
Eval Notes: Received results from overfill prevention testing performed on 9-7-18. Both flapper valves operational and set at 95% tank capacity.
Eval Division: Orange County Environmental Health
Eval Program: UST
Eval Source: CERS,

Eval General Type: Other/Unknown
Eval Date: 07-08-2014
Violations Found: No
Eval Type: Other, not routine, done by local agency
Eval Notes: SB 989 test notification
Eval Division: Orange County Environmental Health

SOUTHERN CALIFORNIA GAS COMPANY (Continued) **S123533971**

Eval Program: UST
Eval Source: CERS,

Eval General Type: Other/Unknown
Eval Date: 09-02-2020
Violations Found: No
Eval Type: Other, not routine, done by local agency
Eval Notes: This Agency received the secondary containment test report for a test conducted 8/4/2020. The following components PASSED testing: Tank annular (2) Secondary piping run (2) Piping sump (2) Fill sump (2) UDCs (2)
Eval Division: Orange County Environmental Health
Eval Program: UST
Eval Source: CERS,

Eval General Type: Other/Unknown
Eval Date: 09-13-2017
Violations Found: No
Eval Type: Other, not routine, done by local agency
Eval Notes: Received and reviewed SB989 testing done on 8/10/17, all components passed at that time.
Eval Division: Orange County Environmental Health
Eval Program: UST
Eval Source: CERS,

Eval General Type: Other/Unknown
Eval Date: 10-02-2015
Violations Found: No
Eval Type: Other, not routine, done by local agency
Eval Notes: Received and ACCEPTED the HMBEP on CERS.
Eval Division: Orange County Environmental Health
Eval Program: HMRRP
Eval Source: CERS,

Eval General Type: Other/Unknown
Eval Date: 02-21-2017
Violations Found: No
Eval Type: Other, not routine, done by local agency
Eval Notes: Monitor Certification Notification
Eval Division: Orange County Environmental Health
Eval Program: UST
Eval Source: CERS,

Eval General Type: Compliance Evaluation Inspection
Eval Date: 03-03-2022
Violations Found: No
Eval Type: Routine done by local agency
Eval Notes: On site to conduct a routine hazardous waste inspection. Emma Miller, Senior Environmental Specialist, provided consent to inspect.
Hazardous waste containers properly labeled and stored closed when not in used. Facility has automobile servicing for it's vehicles.
Manifests observed onsite and were reviewed. Last pick up occurred on 2/22. Emergency response information is posted and employees are reported to be trained. No hazardous waste violations were observed on this date. Inspection report emailed to epmiller@socalgas.com
Eval Division: Orange County Environmental Health
Eval Program: HW

SOUTHERN CALIFORNIA GAS COMPANY (Continued) **S123533971**

Eval Source: CERS,

Eval General Type: Compliance Evaluation Inspection
Eval Date: 03-06-2019
Violations Found: No
Eval Type: Routine done by local agency
Eval Notes: Inspected perimeter of facility including the dumpster area. Permission to inspect granted by Tim Peters (SoCalGas environmental contact). Manifests for hazardous waste pickup reviewed on site (available for the past three years). Hazardous waste/universal waste properly stored, labeled and dated. Hazardous waste contingency/emergency response plan kept on site and available for review. Hazardous waste management training provided on 5-2-18. Training documentation available for review (82 employees). No violations noted at this time.
Eval Division: Orange County Environmental Health
Eval Program: HW
Eval Source: CERS,

Eval General Type: Compliance Evaluation Inspection
Eval Date: 03-06-2019
Violations Found: No
Eval Type: Routine done by local agency
Eval Notes: On site for a routine inspection with Tim Peters (SoCalGas environmental contact). Walked facility with the latest disclosed hazardous material inventory and site map. Did not observe any additional hazardous materials stored at or above disclosure threshold. Hazardous material containers appeared to be in satisfactory condition. Locations for facility site map requirements were accurate. Emergency Response/Contingency Plan was updated on site. Employee training records regarding the emergency plan kept on site and available for review. 82 employees trained on 5-2-18. Reviewed and accepted submittal in CERS. No violations noted at this time.
Eval Division: Orange County Environmental Health
Eval Program: HMRRP
Eval Source: CERS,

Eval General Type: Compliance Evaluation Inspection
Eval Date: 03-11-2015
Violations Found: Yes
Eval Type: Routine done by local agency
Eval Notes: Inspected perimeter of facility including the dumpster area. Permission to inspect granted by Frank Kalinowski. Manifests for hazardous waste pickup reviewed on site. Hazardous waste (except solid waste drum) properly stored, labeled and dated. Hazardous waste/emergency response plan kept on site and available for review. * A completed hazardous waste label was placed on the waste solid drum during the inspection.
Eval Division: Orange County Environmental Health
Eval Program: HW
Eval Source: CERS,

Eval General Type: Other/Unknown
Eval Date: 03-14-2017
Violations Found: No
Eval Type: Other, not routine, done by local agency

SOUTHERN CALIFORNIA GAS COMPANY (Continued) **S123533971**

Eval Notes: Received and reviewed monitoring certification from testing performed on 3/7/2017. All components passed at that time.
Eval Division: Orange County Environmental Health
Eval Program: UST
Eval Source: CERS,

Eval General Type: Compliance Evaluation Inspection
Eval Date: 03-14-2023
Violations Found: No
Eval Type: Routine done by local agency
Eval Notes: On site to conduct a routine Underground Storage Tank (UST) inspection and witness the annual monitoring system certification and spill bucket testing. Met with Carlos Arana, service technician with Verdugo. Technician certifications (VR, VMI, and ICC) were verified. Also present was Emma Miller for the facility. The facility has the following double walled (DW) USTs: - one 12,000 gallon UST (regular) - one, 8,000 gallon UST (diesel) Two (2) UDC The system is monitored by a Veeder Root TLS 350 panel. The monitor is operational for audible and visual alarms and display reads "all functions normal." Overfill protection if provided by fill tube shut-off valve (flapper). Sensors were observed positioned so as to initiate alarms at the earliest point possible. Sensors out and fail-safe were verified and passed. All sensors tested and verified to be operational. Positive shutdown and fail-safe programming were verified. Spill buckets tested without any changes in water levels. Alarm histor
Eval Division: Orange County Environmental Health
Eval Program: UST
Eval Source: CERS,

Eval General Type: Other/Unknown
Eval Date: 03-16-2018
Violations Found: No
Eval Type: Other, not routine, done by local agency
Eval Notes: Review of monitoring system cert test results from tesing done on 3/5/2018. System and spill buckets passed that date.
Eval Division: Orange County Environmental Health
Eval Program: UST
Eval Source: CERS,

Eval General Type: Other/Unknown
Eval Date: 03-21-2022
Violations Found: No
Eval Type: Other, not routine, done by local agency
Eval Notes: This Agency has received and reviewed the Monitoring Certification and the Spill Container Testing For for testing conducted 3/3/22 Test reports shows passing results for all components tested and is in agreement with on site inspection. Verified and accepted CERS 10151363 Inspection report emailed to facility
Eval Division: Orange County Environmental Health
Eval Program: UST
Eval Source: CERS,

Eval General Type: Other/Unknown
Eval Date: 09-05-2018
Violations Found: No
Eval Type: Other, not routine, done by local agency
Eval Notes: Spill Bucket Test Notification (9/7/18).

SOUTHERN CALIFORNIA GAS COMPANY (Continued) **S123533971**

Eval Division: Orange County Environmental Health
Eval Program: UST
Eval Source: CERS,

Eval General Type: Other/Unknown
Eval Date: 09-19-2018
Violations Found: No
Eval Type: Other, not routine, done by local agency
Eval Notes: Recieved and reviewed spill bucket testing done after overfill testing.
Eval Division: Orange County Environmental Health
Eval Program: UST
Eval Source: CERS,

Eval General Type: Other/Unknown
Eval Date: 10-10-2018
Violations Found: No
Eval Type: Other, not routine, done by local agency
Eval Notes: Recieved and reviewed overfill prevention testing for two UST, flapper valve passed on 9/7/2018 CERS review accepted new DO statement
Eval Division: Orange County Environmental Health
Eval Program: UST
Eval Source: CERS,

Eval General Type: Other/Unknown
Eval Date: 10-24-2016
Violations Found: No
Eval Type: Other, not routine, done by local agency
Eval Notes: Review of CERS submittal DO updated, James Ferris, exp 12/21/2017
Eval Division: Orange County Environmental Health
Eval Program: UST
Eval Source: CERS,

Coordinates:
Site ID: 69674
Facility Name: Southern California Gas Company
Env Int Type Code: HWG
Program ID: 10151363
Coord Name: Not reported
Ref Point Type Desc: Center of a facility or station.,
Latitude: 33.565990
Longitude: -117.728640

Affiliation:
Affiliation Type Desc: Document Preparer
Entity Name: Emma Miller
Entity Title: Not reported
Affiliation Address: Not reported
Affiliation City: Not reported
Affiliation State: Not reported
Affiliation Country: Not reported
Affiliation Zip: Not reported
Affiliation Phone: ,

Affiliation Type Desc: Environmental Contact
Entity Name: Emma Miller

SOUTHERN CALIFORNIA GAS COMPANY (Continued) **S123533971**

Entity Title:	Not reported
Affiliation Address:	1919 S. State College Blvd. SC 8321
Affiliation City:	Anaheim
Affiliation State:	CA
Affiliation Country:	Not reported
Affiliation Zip:	92806
Affiliation Phone:	,

Affiliation Type Desc:	Operator
Entity Name:	Southern California Gas Company - Aliso Viejo Base
Entity Title:	Not reported
Affiliation Address:	Not reported
Affiliation City:	Not reported
Affiliation State:	Not reported
Affiliation Country:	Not reported
Affiliation Zip:	Not reported
Affiliation Phone:	(818) 696-3021,

Affiliation Type Desc:	UST Permit Applicant
Entity Name:	Frank Kalinowski
Entity Title:	ENVIRONMENTAL ADVISOR
Affiliation Address:	Not reported
Affiliation City:	Not reported
Affiliation State:	Not reported
Affiliation Country:	Not reported
Affiliation Zip:	Not reported
Affiliation Phone:	(714) 634-5006,

Affiliation Type Desc:	Facility Mailing Address
Entity Name:	Mailing Address
Entity Title:	Not reported
Affiliation Address:	1 Liberty
Affiliation City:	Aliso Viejo
Affiliation State:	CA
Affiliation Country:	Not reported
Affiliation Zip:	92656
Affiliation Phone:	,

Affiliation Type Desc:	CUPA District
Entity Name:	Orange County Env Health
Entity Title:	Not reported
Affiliation Address:	1241 East Dyer RoadSuite 120
Affiliation City:	Santa Ana
Affiliation State:	CA
Affiliation Country:	Not reported
Affiliation Zip:	92705-5611
Affiliation Phone:	(714) 433-6406,

Affiliation Type Desc:	Identification Signer
Entity Name:	Emma Miller
Entity Title:	Environmental Advisor
Affiliation Address:	Not reported
Affiliation City:	Not reported
Affiliation State:	Not reported
Affiliation Country:	Not reported
Affiliation Zip:	Not reported
Affiliation Phone:	,

SOUTHERN CALIFORNIA GAS COMPANY (Continued) **S123533971**

Affiliation Type Desc:	Legal Owner
Entity Name:	Southern California Gas Company
Entity Title:	Not reported
Affiliation Address:	555 W. 5th St.
Affiliation City:	Los Angeles
Affiliation State:	CA
Affiliation Country:	United States
Affiliation Zip:	90013
Affiliation Phone:	(818) 696-3021,

Affiliation Type Desc:	Parent Corporation
Entity Name:	Southern California Gas Company
Entity Title:	Not reported
Affiliation Address:	Not reported
Affiliation City:	Not reported
Affiliation State:	Not reported
Affiliation Country:	Not reported
Affiliation Zip:	Not reported
Affiliation Phone:	,

Affiliation Type Desc:	UST Property Owner Name
Entity Name:	Southern California Gas Company
Entity Title:	Not reported
Affiliation Address:	555 W. Fifth St
Affiliation City:	Los Angeles
Affiliation State:	CA
Affiliation Country:	United States
Affiliation Zip:	90013
Affiliation Phone:	(818) 696-3021,

Affiliation Type Desc:	Property Owner
Entity Name:	Southern California Gas Company
Entity Title:	Not reported
Affiliation Address:	1919 S. State College Blvd. SC 8321
Affiliation City:	Anaheim
Affiliation State:	CA
Affiliation Country:	United States
Affiliation Zip:	92806
Affiliation Phone:	(714) 634-5006,

Affiliation Type Desc:	UST Tank Operator
Entity Name:	Southern California Gas Company
Entity Title:	Not reported
Affiliation Address:	1 Liberty
Affiliation City:	Aliso Viejo
Affiliation State:	CA
Affiliation Country:	United States
Affiliation Zip:	92656
Affiliation Phone:	(818) 696-3021,

Affiliation Type Desc:	UST Tank Owner
Entity Name:	Southern California Gas Company
Entity Title:	Not reported
Affiliation Address:	1919 S. State College Blvd. SC8321 Attn: Emma Miller
Affiliation City:	Anaheim
Affiliation State:	CA
Affiliation Country:	United States

SOUTHERN CALIFORNIA GAS COMPANY (Continued) **S123533971**

Affiliation Zip: 92806
Affiliation Phone: (818) 696-3021,

H69 **SOUTHERN CA GAS CO** **UST** **U004316448**
North **1 LIBERTY** **N/A**
1/8-1/4 **ALISO VIEJO, CA 92656**
0.245 mi.
1295 ft. **Site 5 of 6 in cluster H**

Relative:
Higher

Actual:
485 ft.

ORANGE CO. UST:
Name: SOUTHERN CA GAS CO
Address: 1 LIBERTY
City,State,Zip: ALISO VIEJO 92656
Facility ID: FA24093
Notes: Not reported

H70 **SOUTHERN CALIFORNIA GAS CO** **UST** **U004344562**
North **1 LIBERTY** **N/A**
1/8-1/4 **ALISO VIEJO, CA 92656**
0.245 mi.
1295 ft. **Site 6 of 6 in cluster H**

Relative:
Higher

Actual:
485 ft.

UST:
Name: SOUTHERN CALIFORNIA GAS CO
Address: 1 LIBERTY
City,State,Zip: ALISO VIEJO, CA 92656
Facility ID: 15898
Permitting Agency: ORANGE COUNTY
CERSID: Not reported
Latitude: 33.56584
Longitude: -117.72892
Owner type: Not reported
Facility type: Not reported
Num of inuse ust: Not reported
Num of closed ust: Not reported
Num of oos ust: Not reported
Epa region: Not reported
Tribal lands: Not reported
Tank owner name: Not reported
Tank owner mailing address: Not reported
Tank owner mailing city: Not reported
Tank owner mailing zip: Not reported
Tank owner mailing state: Not reported
Tank operator name: Not reported
Tank operator mailing address: Not reported
Tank operator mailing city: Not reported
Tank operator mailing zip: Not reported
Tank operator mailing state: Not reported
Tankidnumber: Not reported
Tank status: Not reported
Tank configuration: Not reported
Tank closure date: Not reported
Tank installation date: Not reported
Tank num of compartments: Not reported
Tank contents: Not reported

SOUTHERN CALIFORNIA GAS CO (Continued) **U004344562**

Tank capacity gallons:	Not reported
Tank type:	Not reported
Tank pc construction:	Not reported
Tank pwpiping construction:	Not reported
Tank piping type:	Not reported
Tank piping construction:	Not reported
Tank sacrificial anode:	Not reported
Tank cp impressed current:	Not reported
Tank cp shutoff:	Not reported
Tank alarms:	Not reported
Tank ball float:	Not reported
Tank spill bucket:	Not reported

71
SSE
1/4-1/2
0.347 mi.
1831 ft.

HM FOR AGED PROTESTANT EPISCOPAL DIOCESE **ENVIROSTOR** **S118756668**
3 PURSUIT **N/A**
ALISO VIEJO, CA 92656

Relative:
Lower

Actual:
234 ft.

ENVIROSTOR:

Name:	HM FOR AGED PROTESTANT EPISCOPAL DIOCESE
Address:	3 PURSUIT
City,State,Zip:	ALISO VIEJO, CA 92656
Facility ID:	30830002
Status:	No Action Required
Status Date:	11/06/2001
Site Code:	400970
Site Type:	Calmortgage
Site Type Detailed:	Calmortgage
Acres:	0.25
NPL:	NO
Regulatory Agencies:	SMBRP
Lead Agency:	SMBRP
Program Manager:	Not reported
Supervisor:	Juan Peng
Division Branch:	Cleanup Sacramento
Assembly:	72
Senate:	37
Special Program:	Not reported
Restricted Use:	NO
Site Mgmt Req:	NONE SPECIFIED
Funding:	CalMortgage
Latitude:	33.55434
Longitude:	-117.7263
APN:	NONE SPECIFIED
Past Use:	NONE
Potential COC:	NONE SPECIFIED No Contaminants found
Confirmed COC:	No Contaminants found
Potential Description:	NMA
Alias Name:	400970
Alias Type:	Project Code (Site Code)
Alias Name:	30830002
Alias Type:	Envirostor ID Number

Completed Info:

Completed Area Name:	PROJECT WIDE
Completed Sub Area Name:	Not reported
Completed Document Type:	Phase 1

HM FOR AGED PROTESTANT EPISCOPAL DIOCESE (Continued) **S118756668**

Completed Date:	11/06/2001
Comments:	Pursuant to the MOU, DTSC has reviewed a Phase I Environmental Site Assessment and other documents for the Home for the Aged of the Protestant Episcopal Church of the Diocese of Los Angeles (The Episcopal). The subject property is currently vacant except for a sales office and some model units and attendant parking areas, driveways, walkways and landscaped areas. The Episcopal Home is proposing to develop a planned continuing care retirement community on the subject property. A Supplemental Phase I Environmental Site Assessment Report was prepared by DTSC and concluded that no action was needed for this property: there is no contamination on the property.
Future Area Name:	Not reported
Future Sub Area Name:	Not reported
Future Document Type:	Not reported
Future Due Date:	Not reported
Schedule Area Name:	Not reported
Schedule Sub Area Name:	Not reported
Schedule Document Type:	Not reported
Schedule Due Date:	Not reported
Schedule Revised Date:	Not reported

Count: 0 records.

ORPHAN SUMMARY

City	EDR ID	Site Name	Site Address	Zip	Database(s)
		NO SITES FOUND			

GOVERNMENT RECORDS SEARCHED / DATA CURRENCY TRACKING

To maintain currency of the following federal and state databases, EDR contacts the appropriate governmental agency on a monthly or quarterly basis, as required.

Number of Days to Update: Provides confirmation that EDR is reporting records that have been updated within 90 days from the date the government agency made the information available to the public.

STANDARD ENVIRONMENTAL RECORDS

Lists of Federal NPL (Superfund) sites

NPL: National Priority List

National Priorities List (Superfund). The NPL is a subset of CERCLIS and identifies over 1,200 sites for priority cleanup under the Superfund Program. NPL sites may encompass relatively large areas. As such, EDR provides polygon coverage for over 1,000 NPL site boundaries produced by EPA's Environmental Photographic Interpretation Center (EPIC) and regional EPA offices.

Date of Government Version: 02/29/2024
Date Data Arrived at EDR: 03/01/2024
Date Made Active in Reports: 03/27/2024
Number of Days to Update: 26

Source: EPA
Telephone: N/A
Last EDR Contact: 05/01/2024
Next Scheduled EDR Contact: 07/08/2024
Data Release Frequency: Quarterly

NPL Site Boundaries

Sources:

EPA's Environmental Photographic Interpretation Center (EPIC)
Telephone: 202-564-7333

EPA Region 1
Telephone 617-918-1143

EPA Region 6
Telephone: 214-655-6659

EPA Region 3
Telephone 215-814-5418

EPA Region 7
Telephone: 913-551-7247

EPA Region 4
Telephone 404-562-8033

EPA Region 8
Telephone: 303-312-6774

EPA Region 5
Telephone 312-886-6686

EPA Region 9
Telephone: 415-947-4246

EPA Region 10
Telephone 206-553-8665

Proposed NPL: Proposed National Priority List Sites

A site that has been proposed for listing on the National Priorities List through the issuance of a proposed rule in the Federal Register. EPA then accepts public comments on the site, responds to the comments, and places on the NPL those sites that continue to meet the requirements for listing.

Date of Government Version: 02/29/2024
Date Data Arrived at EDR: 03/01/2024
Date Made Active in Reports: 03/27/2024
Number of Days to Update: 26

Source: EPA
Telephone: N/A
Last EDR Contact: 05/01/2024
Next Scheduled EDR Contact: 07/08/2024
Data Release Frequency: Quarterly

NPL LIENS: Federal Superfund Liens

Federal Superfund Liens. Under the authority granted the USEPA by CERCLA of 1980, the USEPA has the authority to file liens against real property in order to recover remedial action expenditures or when the property owner received notification of potential liability. USEPA compiles a listing of filed notices of Superfund Liens.

Date of Government Version: 10/15/1991
Date Data Arrived at EDR: 02/02/1994
Date Made Active in Reports: 03/30/1994
Number of Days to Update: 56

Source: EPA
Telephone: 202-564-4267
Last EDR Contact: 08/15/2011
Next Scheduled EDR Contact: 11/28/2011
Data Release Frequency: No Update Planned

Lists of Federal Delisted NPL sites

Delisted NPL: National Priority List Deletions

The National Oil and Hazardous Substances Pollution Contingency Plan (NCP) establishes the criteria that the EPA uses to delete sites from the NPL. In accordance with 40 CFR 300.425.(e), sites may be deleted from the NPL where no further response is appropriate.

Date of Government Version: 02/29/2024
Date Data Arrived at EDR: 03/01/2024
Date Made Active in Reports: 03/27/2024
Number of Days to Update: 26

Source: EPA
Telephone: N/A
Last EDR Contact: 05/01/2024
Next Scheduled EDR Contact: 07/08/2024
Data Release Frequency: Quarterly

Lists of Federal sites subject to CERCLA removals and CERCLA orders

FEDERAL FACILITY: Federal Facility Site Information listing

A listing of National Priority List (NPL) and Base Realignment and Closure (BRAC) sites found in the Comprehensive Environmental Response, Compensation and Liability Information System (CERCLIS) Database where EPA Federal Facilities Restoration and Reuse Office is involved in cleanup activities.

Date of Government Version: 12/20/2023
Date Data Arrived at EDR: 12/20/2023
Date Made Active in Reports: 01/24/2024
Number of Days to Update: 35

Source: Environmental Protection Agency
Telephone: 703-603-8704
Last EDR Contact: 03/26/2024
Next Scheduled EDR Contact: 07/08/2024
Data Release Frequency: Varies

SEMS: Superfund Enterprise Management System

SEMS (Superfund Enterprise Management System) tracks hazardous waste sites, potentially hazardous waste sites, and remedial activities performed in support of EPA's Superfund Program across the United States. The list was formerly know as CERCLIS, renamed to SEMS by the EPA in 2015. The list contains data on potentially hazardous waste sites that have been reported to the USEPA by states, municipalities, private companies and private persons, pursuant to Section 103 of the Comprehensive Environmental Response, Compensation, and Liability Act (CERCLA). This dataset also contains sites which are either proposed to or on the National Priorities List (NPL) and the sites which are in the screening and assessment phase for possible inclusion on the NPL.

Date of Government Version: 01/29/2024
Date Data Arrived at EDR: 02/01/2024
Date Made Active in Reports: 02/22/2024
Number of Days to Update: 21

Source: EPA
Telephone: 800-424-9346
Last EDR Contact: 05/01/2024
Next Scheduled EDR Contact: 07/22/2024
Data Release Frequency: Quarterly

Lists of Federal CERCLA sites with NFRAP

SEMS-ARCHIVE: Superfund Enterprise Management System Archive

SEMS-ARCHIVE (Superfund Enterprise Management System Archive) tracks sites that have no further interest under the Federal Superfund Program based on available information. The list was formerly known as the CERCLIS-NFRAP, renamed to SEMS ARCHIVE by the EPA in 2015. EPA may perform a minimal level of assessment work at a site while it is archived if site conditions change and/or new information becomes available. Archived sites have been removed and archived from the inventory of SEMS sites. Archived status indicates that, to the best of EPA's knowledge, assessment at a site has been completed and that EPA has determined no further steps will be taken to list the site on the National Priorities List (NPL), unless information indicates this decision was not appropriate or other considerations require a recommendation for listing at a later time. The decision does not necessarily mean that there is no hazard associated with a given site; it only means that. based upon available information, the location is not judged to be potential NPL site.

Date of Government Version: 01/29/2024
Date Data Arrived at EDR: 02/01/2024
Date Made Active in Reports: 02/22/2024
Number of Days to Update: 21

Source: EPA
Telephone: 800-424-9346
Last EDR Contact: 05/01/2024
Next Scheduled EDR Contact: 07/22/2024
Data Release Frequency: Quarterly

Lists of Federal RCRA facilities undergoing Corrective Action

CORRACTS: Corrective Action Report

CORRACTS identifies hazardous waste handlers with RCRA corrective action activity.

Date of Government Version: 12/04/2023
Date Data Arrived at EDR: 12/06/2023
Date Made Active in Reports: 12/12/2023
Number of Days to Update: 6

Source: EPA
Telephone: 800-424-9346
Last EDR Contact: 03/19/2024
Next Scheduled EDR Contact: 07/01/2024
Data Release Frequency: Quarterly

Lists of Federal RCRA TSD facilities

RCRA-TSDF: RCRA - Treatment, Storage and Disposal

RCRAInfo is EPA's comprehensive information system, providing access to data supporting the Resource Conservation and Recovery Act (RCRA) of 1976 and the Hazardous and Solid Waste Amendments (HSWA) of 1984. The database includes selective information on sites which generate, transport, store, treat and/or dispose of hazardous waste as defined by the Resource Conservation and Recovery Act (RCRA). Transporters are individuals or entities that move hazardous waste from the generator offsite to a facility that can recycle, treat, store, or dispose of the waste. TSDFs treat, store, or dispose of the waste.

Date of Government Version: 12/04/2023
Date Data Arrived at EDR: 12/06/2023
Date Made Active in Reports: 12/12/2023
Number of Days to Update: 6

Source: Environmental Protection Agency
Telephone: (415) 495-8895
Last EDR Contact: 03/19/2024
Next Scheduled EDR Contact: 07/01/2024
Data Release Frequency: Quarterly

Lists of Federal RCRA generators

RCRA-LQG: RCRA - Large Quantity Generators

RCRAInfo is EPA's comprehensive information system, providing access to data supporting the Resource Conservation and Recovery Act (RCRA) of 1976 and the Hazardous and Solid Waste Amendments (HSWA) of 1984. The database includes selective information on sites which generate, transport, store, treat and/or dispose of hazardous waste as defined by the Resource Conservation and Recovery Act (RCRA). Large quantity generators (LQGs) generate over 1,000 kilograms (kg) of hazardous waste, or over 1 kg of acutely hazardous waste per month.

Date of Government Version: 12/04/2023
Date Data Arrived at EDR: 12/06/2023
Date Made Active in Reports: 12/12/2023
Number of Days to Update: 6

Source: Environmental Protection Agency
Telephone: (415) 495-8895
Last EDR Contact: 03/19/2024
Next Scheduled EDR Contact: 07/01/2024
Data Release Frequency: Quarterly

RCRA-SQG: RCRA - Small Quantity Generators

RCRAInfo is EPA's comprehensive information system, providing access to data supporting the Resource Conservation and Recovery Act (RCRA) of 1976 and the Hazardous and Solid Waste Amendments (HSWA) of 1984. The database includes selective information on sites which generate, transport, store, treat and/or dispose of hazardous waste as defined by the Resource Conservation and Recovery Act (RCRA). Small quantity generators (SQGs) generate between 100 kg and 1,000 kg of hazardous waste per month.

Date of Government Version: 12/04/2023
Date Data Arrived at EDR: 12/06/2023
Date Made Active in Reports: 12/12/2023
Number of Days to Update: 6

Source: Environmental Protection Agency
Telephone: (415) 495-8895
Last EDR Contact: 03/19/2024
Next Scheduled EDR Contact: 07/01/2024
Data Release Frequency: Quarterly

RCRA-VSQG: RCRA - Very Small Quantity Generators (Formerly Conditionally Exempt Small Quantity Generators)

RCRAInfo is EPA's comprehensive information system, providing access to data supporting the Resource Conservation and Recovery Act (RCRA) of 1976 and the Hazardous and Solid Waste Amendments (HSWA) of 1984. The database includes selective information on sites which generate, transport, store, treat and/or dispose of hazardous waste as defined by the Resource Conservation and Recovery Act (RCRA). Very small quantity generators (VSQGs) generate less than 100 kg of hazardous waste, or less than 1 kg of acutely hazardous waste per month.

Date of Government Version: 12/04/2023
Date Data Arrived at EDR: 12/06/2023
Date Made Active in Reports: 12/12/2023
Number of Days to Update: 6

Source: Environmental Protection Agency
Telephone: (415) 495-8895
Last EDR Contact: 03/19/2024
Next Scheduled EDR Contact: 07/01/2024
Data Release Frequency: Quarterly

Federal institutional controls / engineering controls registries

LUCIS: Land Use Control Information System

LUCIS contains records of land use control information pertaining to the former Navy Base Realignment and Closure properties.

Date of Government Version: 02/14/2024
Date Data Arrived at EDR: 02/16/2024
Date Made Active in Reports: 04/04/2024
Number of Days to Update: 48

Source: Department of the Navy
Telephone: 843-820-7326
Last EDR Contact: 05/02/2024
Next Scheduled EDR Contact: 08/19/2024
Data Release Frequency: Varies

US ENG CONTROLS: Engineering Controls Sites List

A listing of sites with engineering controls in place. Engineering controls include various forms of caps, building foundations, liners, and treatment methods to create pathway elimination for regulated substances to enter environmental media or effect human health.

Date of Government Version: 02/13/2024
Date Data Arrived at EDR: 02/21/2024
Date Made Active in Reports: 04/04/2024
Number of Days to Update: 43

Source: Environmental Protection Agency
Telephone: 703-603-0695
Last EDR Contact: 02/21/2024
Next Scheduled EDR Contact: 06/03/2024
Data Release Frequency: Varies

US INST CONTROLS: Institutional Controls Sites List

A listing of sites with institutional controls in place. Institutional controls include administrative measures, such as groundwater use restrictions, construction restrictions, property use restrictions, and post remediation care requirements intended to prevent exposure to contaminants remaining on site. Deed restrictions are generally required as part of the institutional controls.

Date of Government Version: 02/13/2024
Date Data Arrived at EDR: 02/21/2024
Date Made Active in Reports: 04/04/2024
Number of Days to Update: 43

Source: Environmental Protection Agency
Telephone: 703-603-0695
Last EDR Contact: 02/21/2024
Next Scheduled EDR Contact: 06/03/2024
Data Release Frequency: Varies

Federal ERNS list

ERNS: Emergency Response Notification System

Emergency Response Notification System. ERNS records and stores information on reported releases of oil and hazardous substances.

Date of Government Version: 12/12/2023
Date Data Arrived at EDR: 12/13/2023
Date Made Active in Reports: 02/28/2024
Number of Days to Update: 77

Source: National Response Center, United States Coast Guard
Telephone: 202-267-2180
Last EDR Contact: 03/19/2024
Next Scheduled EDR Contact: 07/01/2024
Data Release Frequency: Quarterly

Lists of state- and tribal (Superfund) equivalent sites

RESPONSE: State Response Sites

Identifies confirmed release sites where DTSC is involved in remediation, either in a lead or oversight capacity. These confirmed release sites are generally high-priority and high potential risk.

Date of Government Version: 01/22/2024
Date Data Arrived at EDR: 01/23/2024
Date Made Active in Reports: 04/08/2024
Number of Days to Update: 76

Source: Department of Toxic Substances Control
Telephone: 916-323-3400
Last EDR Contact: 04/23/2024
Next Scheduled EDR Contact: 08/05/2024
Data Release Frequency: Quarterly

Lists of state- and tribal hazardous waste facilities

ENVIROSTOR: EnviroStor Database

The Department of Toxic Substances Control's (DTSC's) Site Mitigation and Brownfields Reuse Program's (SMBRP's) EnviroStor database identifes sites that have known contamination or sites for which there may be reasons to investigate further. The database includes the following site types: Federal Superfund sites (National Priorities List (NPL)); State Response, including Military Facilities and State Superfund; Voluntary Cleanup; and School sites. EnviroStor provides similar information to the information that was available in CalSites, and provides additional site information, including, but not limited to, identification of formerly-contaminated properties that have been released for reuse, properties where environmental deed restrictions have been recorded to prevent inappropriate land uses, and risk characterization information that is used to assess potential impacts to public health and the environment at contaminated sites.

Date of Government Version: 01/22/2024
Date Data Arrived at EDR: 01/23/2024
Date Made Active in Reports: 04/08/2024
Number of Days to Update: 76

Source: Department of Toxic Substances Control
Telephone: 916-323-3400
Last EDR Contact: 04/23/2024
Next Scheduled EDR Contact: 08/05/2024
Data Release Frequency: Quarterly

Lists of state and tribal landfills and solid waste disposal facilities

SWF/LF (SWIS): Solid Waste Information System

Active, Closed and Inactive Landfills. SWF/LF records typically contain an inve ntory of solid waste disposal facilities or landfills. These may be active or i nactive facilities or open dumps that failed to meet RCRA Section 4004 criteria for solid waste landfills or disposal sites.

Date of Government Version: 02/05/2024
Date Data Arrived at EDR: 02/06/2024
Date Made Active in Reports: 04/26/2024
Number of Days to Update: 80

Source: Department of Resources Recycling and Recovery
Telephone: 916-341-6320
Last EDR Contact: 02/06/2024
Next Scheduled EDR Contact: 05/20/2024
Data Release Frequency: Quarterly

Lists of state and tribal leaking storage tanks

LUST: Leaking Underground Fuel Tank Report (GEOTRACKER)
Leaking Underground Storage Tank (LUST) Sites included in GeoTracker. GeoTracker is the Water Boards data management system for sites that impact, or have the potential to impact, water quality in California, with emphasis on groundwater.

Date of Government Version: 12/04/2023
Date Data Arrived at EDR: 12/05/2023
Date Made Active in Reports: 02/28/2024
Number of Days to Update: 85

Source: State Water Resources Control Board
Telephone: see region list
Last EDR Contact: 03/05/2024
Next Scheduled EDR Contact: 06/17/2024
Data Release Frequency: Quarterly

LUST REG 6L: Leaking Underground Storage Tank Case Listing
For more current information, please refer to the State Water Resources Control Board's LUST database.

Date of Government Version: 09/09/2003
Date Data Arrived at EDR: 09/10/2003
Date Made Active in Reports: 10/07/2003
Number of Days to Update: 27

Source: California Regional Water Quality Control Board Lahontan Region (6)
Telephone: 530-542-5572
Last EDR Contact: 09/12/2011
Next Scheduled EDR Contact: 12/26/2011
Data Release Frequency: No Update Planned

LUST REG 9: Leaking Underground Storage Tank Report
Orange, Riverside, San Diego counties. For more current information, please refer to the State Water Resources Control Board's LUST database.

Date of Government Version: 03/01/2001
Date Data Arrived at EDR: 04/23/2001
Date Made Active in Reports: 05/21/2001
Number of Days to Update: 28

Source: California Regional Water Quality Control Board San Diego Region (9)
Telephone: 858-637-5595
Last EDR Contact: 09/26/2011
Next Scheduled EDR Contact: 01/09/2012
Data Release Frequency: No Update Planned

LUST REG 8: Leaking Underground Storage Tanks
California Regional Water Quality Control Board Santa Ana Region (8). For more current information, please refer to the State Water Resources Control Board's LUST database.

Date of Government Version: 02/14/2005
Date Data Arrived at EDR: 02/15/2005
Date Made Active in Reports: 03/28/2005
Number of Days to Update: 41

Source: California Regional Water Quality Control Board Santa Ana Region (8)
Telephone: 909-782-4496
Last EDR Contact: 08/15/2011
Next Scheduled EDR Contact: 11/28/2011
Data Release Frequency: No Update Planned

LUST REG 7: Leaking Underground Storage Tank Case Listing
Leaking Underground Storage Tank locations. Imperial, Riverside, San Diego, Santa Barbara counties.

Date of Government Version: 02/26/2004
Date Data Arrived at EDR: 02/26/2004
Date Made Active in Reports: 03/24/2004
Number of Days to Update: 27

Source: California Regional Water Quality Control Board Colorado River Basin Region (7)
Telephone: 760-776-8943
Last EDR Contact: 08/01/2011
Next Scheduled EDR Contact: 11/14/2011
Data Release Frequency: No Update Planned

LUST REG 5: Leaking Underground Storage Tank Database
Leaking Underground Storage Tank locations. Alameda, Alpine, Amador, Butte, Colusa, Contra Costa, Calveras, El Dorado, Fresno, Glenn, Kern, Kings, Lake, Lassen, Madera, Mariposa, Merced, Modoc, Napa, Nevada, Placer, Plumas, Sacramento, San Joaquin, Shasta, Solano, Stanislaus, Sutter, Tehama, Tulare, Tuolumne, Yolo, Yuba counties.

Date of Government Version: 07/01/2008
Date Data Arrived at EDR: 07/22/2008
Date Made Active in Reports: 07/31/2008
Number of Days to Update: 9

Source: California Regional Water Quality Control Board Central Valley Region (5)
Telephone: 916-464-4834
Last EDR Contact: 07/01/2011
Next Scheduled EDR Contact: 10/17/2011
Data Release Frequency: No Update Planned

LUST REG 4: Underground Storage Tank Leak List
Los Angeles, Ventura counties. For more current information, please refer to the State Water Resources Control Board's LUST database.

Date of Government Version: 09/07/2004
Date Data Arrived at EDR: 09/07/2004
Date Made Active in Reports: 10/12/2004
Number of Days to Update: 35

Source: California Regional Water Quality Control Board Los Angeles Region (4)
Telephone: 213-576-6710
Last EDR Contact: 09/06/2011
Next Scheduled EDR Contact: 12/19/2011
Data Release Frequency: No Update Planned

LUST REG 3: Leaking Underground Storage Tank Database
Leaking Underground Storage Tank locations. Monterey, San Benito, San Luis Obispo, Santa Barbara, Santa Cruz counties.

Date of Government Version: 05/19/2003
Date Data Arrived at EDR: 05/19/2003
Date Made Active in Reports: 06/02/2003
Number of Days to Update: 14

Source: California Regional Water Quality Control Board Central Coast Region (3)
Telephone: 805-542-4786
Last EDR Contact: 07/18/2011
Next Scheduled EDR Contact: 10/31/2011
Data Release Frequency: No Update Planned

LUST REG 2: Fuel Leak List
Leaking Underground Storage Tank locations. Alameda, Contra Costa, Marin, Napa, San Francisco, San Mateo, Santa Clara, Solano, Sonoma counties.

Date of Government Version: 09/30/2004
Date Data Arrived at EDR: 10/20/2004
Date Made Active in Reports: 11/19/2004
Number of Days to Update: 30

Source: California Regional Water Quality Control Board San Francisco Bay Region (2)
Telephone: 510-622-2433
Last EDR Contact: 09/19/2011
Next Scheduled EDR Contact: 01/02/2012
Data Release Frequency: No Update Planned

LUST REG 1: Active Toxic Site Investigation
Del Norte, Humboldt, Lake, Mendocino, Modoc, Siskiyou, Sonoma, Trinity counties. For more current information, please refer to the State Water Resources Control Board's LUST database.

Date of Government Version: 02/01/2001
Date Data Arrived at EDR: 02/28/2001
Date Made Active in Reports: 03/29/2001
Number of Days to Update: 29

Source: California Regional Water Quality Control Board North Coast (1)
Telephone: 707-570-3769
Last EDR Contact: 08/01/2011
Next Scheduled EDR Contact: 11/14/2011
Data Release Frequency: No Update Planned

LUST REG 6V: Leaking Underground Storage Tank Case Listing
Leaking Underground Storage Tank locations. Inyo, Kern, Los Angeles, Mono, San Bernardino counties.

Date of Government Version: 06/07/2005
Date Data Arrived at EDR: 06/07/2005
Date Made Active in Reports: 06/29/2005
Number of Days to Update: 22

Source: California Regional Water Quality Control Board Victorville Branch Office (6)
Telephone: 760-241-7365
Last EDR Contact: 09/12/2011
Next Scheduled EDR Contact: 12/26/2011
Data Release Frequency: No Update Planned

INDIAN LUST R9: Leaking Underground Storage Tanks on Indian Land
LUSTs on Indian land in Arizona, California, New Mexico and Nevada

Date of Government Version: 10/25/2023
Date Data Arrived at EDR: 01/17/2024
Date Made Active in Reports: 03/13/2024
Number of Days to Update: 56

Source: Environmental Protection Agency
Telephone: 415-972-3372
Last EDR Contact: 04/17/2024
Next Scheduled EDR Contact: 07/29/2024
Data Release Frequency: Varies

INDIAN LUST R1: Leaking Underground Storage Tanks on Indian Land
A listing of leaking underground storage tank locations on Indian Land.

Date of Government Version: 10/25/2023
Date Data Arrived at EDR: 01/17/2024
Date Made Active in Reports: 03/13/2024
Number of Days to Update: 56

Source: EPA Region 1
Telephone: 617-918-1313
Last EDR Contact: 04/17/2024
Next Scheduled EDR Contact: 07/29/2024
Data Release Frequency: Varies

INDIAN LUST R8: Leaking Underground Storage Tanks on Indian Land
LUSTs on Indian land in Colorado, Montana, North Dakota, South Dakota, Utah and Wyoming.

Date of Government Version: 10/25/2023
Date Data Arrived at EDR: 01/17/2024
Date Made Active in Reports: 03/13/2024
Number of Days to Update: 56

Source: EPA Region 8
Telephone: 303-312-6271
Last EDR Contact: 04/17/2024
Next Scheduled EDR Contact: 07/29/2024
Data Release Frequency: Varies

INDIAN LUST R7: Leaking Underground Storage Tanks on Indian Land
LUSTs on Indian land in Iowa, Kansas, and Nebraska

Date of Government Version: 10/25/2023
Date Data Arrived at EDR: 01/17/2024
Date Made Active in Reports: 03/13/2024
Number of Days to Update: 56

Source: EPA Region 7
Telephone: 913-551-7003
Last EDR Contact: 04/17/2024
Next Scheduled EDR Contact: 07/29/2024
Data Release Frequency: Varies

INDIAN LUST R10: Leaking Underground Storage Tanks on Indian Land
LUSTs on Indian land in Alaska, Idaho, Oregon and Washington.

Date of Government Version: 10/25/2023
Date Data Arrived at EDR: 01/17/2024
Date Made Active in Reports: 03/13/2024
Number of Days to Update: 56

Source: EPA Region 10
Telephone: 206-553-2857
Last EDR Contact: 04/17/2024
Next Scheduled EDR Contact: 07/29/2024
Data Release Frequency: Varies

INDIAN LUST R6: Leaking Underground Storage Tanks on Indian Land
LUSTs on Indian land in New Mexico and Oklahoma.

Date of Government Version: 10/25/2023
Date Data Arrived at EDR: 01/17/2024
Date Made Active in Reports: 03/13/2024
Number of Days to Update: 56

Source: EPA Region 6
Telephone: 214-665-6597
Last EDR Contact: 04/17/2024
Next Scheduled EDR Contact: 07/29/2024
Data Release Frequency: Varies

INDIAN LUST R4: Leaking Underground Storage Tanks on Indian Land
LUSTs on Indian land in Florida, Mississippi and North Carolina.

Date of Government Version: 10/25/2023
Date Data Arrived at EDR: 01/17/2024
Date Made Active in Reports: 03/13/2024
Number of Days to Update: 56

Source: EPA Region 4
Telephone: 404-562-8677
Last EDR Contact: 04/17/2024
Next Scheduled EDR Contact: 07/29/2024
Data Release Frequency: Varies

INDIAN LUST R5: Leaking Underground Storage Tanks on Indian Land
Leaking underground storage tanks located on Indian Land in Michigan, Minnesota and Wisconsin.

Date of Government Version: 10/04/2023
Date Data Arrived at EDR: 01/17/2024
Date Made Active in Reports: 03/13/2024
Number of Days to Update: 56

Source: EPA, Region 5
Telephone: 312-886-7439
Last EDR Contact: 04/17/2024
Next Scheduled EDR Contact: 07/29/2024
Data Release Frequency: Varies

CPS-SLIC: Statewide SLIC Cases (GEOTRACKER)
Cleanup Program Sites (CPS; also known as Site Cleanups [SC] and formerly known as Spills, Leaks, Investigations, and Cleanups [SLIC] sites) included in GeoTracker. GeoTracker is the Water Boards data management system for sites that impact, or have the potential to impact, water quality in California, with emphasis on groundwater.

Date of Government Version: 12/04/2023
Date Data Arrived at EDR: 12/05/2023
Date Made Active in Reports: 02/27/2024
Number of Days to Update: 84

Source: State Water Resources Control Board
Telephone: 866-480-1028
Last EDR Contact: 03/05/2024
Next Scheduled EDR Contact: 06/17/2024
Data Release Frequency: Varies

SLIC REG 1: Active Toxic Site Investigations
The SLIC (Spills, Leaks, Investigations and Cleanup) program is designed to protect and restore water quality from spills, leaks, and similar discharges.

Date of Government Version: 04/03/2003
Date Data Arrived at EDR: 04/07/2003
Date Made Active in Reports: 04/25/2003
Number of Days to Update: 18

Source: California Regional Water Quality Control Board, North Coast Region (1)
Telephone: 707-576-2220
Last EDR Contact: 08/01/2011
Next Scheduled EDR Contact: 11/14/2011
Data Release Frequency: No Update Planned

SLIC REG 2: Spills, Leaks, Investigation & Cleanup Cost Recovery Listing
The SLIC (Spills, Leaks, Investigations and Cleanup) program is designed to protect and restore water quality from spills, leaks, and similar discharges.

Date of Government Version: 09/30/2004
Date Data Arrived at EDR: 10/20/2004
Date Made Active in Reports: 11/19/2004
Number of Days to Update: 30

Source: Regional Water Quality Control Board San Francisco Bay Region (2)
Telephone: 510-286-0457
Last EDR Contact: 09/19/2011
Next Scheduled EDR Contact: 01/02/2012
Data Release Frequency: No Update Planned

SLIC REG 3: Spills, Leaks, Investigation & Cleanup Cost Recovery Listing
The SLIC (Spills, Leaks, Investigations and Cleanup) program is designed to protect and restore water quality from spills, leaks, and similar discharges.

Date of Government Version: 05/18/2006
Date Data Arrived at EDR: 05/18/2006
Date Made Active in Reports: 06/15/2006
Number of Days to Update: 28

Source: California Regional Water Quality Control Board Central Coast Region (3)
Telephone: 805-549-3147
Last EDR Contact: 07/18/2011
Next Scheduled EDR Contact: 10/31/2011
Data Release Frequency: No Update Planned

SLIC REG 4: Spills, Leaks, Investigation & Cleanup Cost Recovery Listing
The SLIC (Spills, Leaks, Investigations and Cleanup) program is designed to protect and restore water quality from spills, leaks, and similar discharges.

Date of Government Version: 11/17/2004
Date Data Arrived at EDR: 11/18/2004
Date Made Active in Reports: 01/04/2005
Number of Days to Update: 47

Source: Region Water Quality Control Board Los Angeles Region (4)
Telephone: 213-576-6600
Last EDR Contact: 07/01/2011
Next Scheduled EDR Contact: 10/17/2011
Data Release Frequency: No Update Planned

SLIC REG 5: Spills, Leaks, Investigation & Cleanup Cost Recovery Listing
The SLIC (Spills, Leaks, Investigations and Cleanup) program is designed to protect and restore water quality from spills, leaks, and similar discharges.

Date of Government Version: 04/01/2005
Date Data Arrived at EDR: 04/05/2005
Date Made Active in Reports: 04/21/2005
Number of Days to Update: 16

Source: Regional Water Quality Control Board Central Valley Region (5)
Telephone: 916-464-3291
Last EDR Contact: 09/12/2011
Next Scheduled EDR Contact: 12/26/2011
Data Release Frequency: No Update Planned

SLIC REG 6V: Spills, Leaks, Investigation & Cleanup Cost Recovery Listing
The SLIC (Spills, Leaks, Investigations and Cleanup) program is designed to protect and restore water quality from spills, leaks, and similar discharges.

Date of Government Version: 05/24/2005
Date Data Arrived at EDR: 05/25/2005
Date Made Active in Reports: 06/16/2005
Number of Days to Update: 22

Source: Regional Water Quality Control Board, Victorville Branch
Telephone: 619-241-6583
Last EDR Contact: 08/15/2011
Next Scheduled EDR Contact: 11/28/2011
Data Release Frequency: No Update Planned

SLIC REG 6L: SLIC Sites
The SLIC (Spills, Leaks, Investigations and Cleanup) program is designed to protect and restore water quality from spills, leaks, and similar discharges.

Date of Government Version: 09/07/2004
Date Data Arrived at EDR: 09/07/2004
Date Made Active in Reports: 10/12/2004
Number of Days to Update: 35

Source: California Regional Water Quality Control Board, Lahontan Region
Telephone: 530-542-5574
Last EDR Contact: 08/15/2011
Next Scheduled EDR Contact: 11/28/2011
Data Release Frequency: No Update Planned

SLIC REG 7: SLIC List
The SLIC (Spills, Leaks, Investigations and Cleanup) program is designed to protect and restore water quality from spills, leaks, and similar discharges.

Date of Government Version: 11/24/2004
Date Data Arrived at EDR: 11/29/2004
Date Made Active in Reports: 01/04/2005
Number of Days to Update: 36

Source: California Regional Quality Control Board, Colorado River Basin Region
Telephone: 760-346-7491
Last EDR Contact: 08/01/2011
Next Scheduled EDR Contact: 11/14/2011
Data Release Frequency: No Update Planned

SLIC REG 8: Spills, Leaks, Investigation & Cleanup Cost Recovery Listing
The SLIC (Spills, Leaks, Investigations and Cleanup) program is designed to protect and restore water quality from spills, leaks, and similar discharges.

Date of Government Version: 04/03/2008
Date Data Arrived at EDR: 04/03/2008
Date Made Active in Reports: 04/14/2008
Number of Days to Update: 11

Source: California Region Water Quality Control Board Santa Ana Region (8)
Telephone: 951-782-3298
Last EDR Contact: 09/12/2011
Next Scheduled EDR Contact: 12/26/2011
Data Release Frequency: No Update Planned

SLIC REG 9: Spills, Leaks, Investigation & Cleanup Cost Recovery Listing
The SLIC (Spills, Leaks, Investigations and Cleanup) program is designed to protect and restore water quality from spills, leaks, and similar discharges.

Date of Government Version: 09/10/2007
Date Data Arrived at EDR: 09/11/2007
Date Made Active in Reports: 09/28/2007
Number of Days to Update: 17

Source: California Regional Water Quality Control Board San Diego Region (9)
Telephone: 858-467-2980
Last EDR Contact: 08/08/2011
Next Scheduled EDR Contact: 11/21/2011
Data Release Frequency: No Update Planned

Lists of state and tribal registered storage tanks

FEMA UST: Underground Storage Tank Listing
A listing of all FEMA owned underground storage tanks.

Date of Government Version: 11/16/2023
Date Data Arrived at EDR: 11/16/2023
Date Made Active in Reports: 02/13/2024
Number of Days to Update: 89

Source: FEMA
Telephone: 202-646-5797
Last EDR Contact: 03/19/2024
Next Scheduled EDR Contact: 07/15/2024
Data Release Frequency: Varies

MILITARY UST SITES: Military UST Sites (GEOTRACKER)
Military ust sites

Date of Government Version: 12/04/2023
Date Data Arrived at EDR: 12/05/2023
Date Made Active in Reports: 02/28/2024
Number of Days to Update: 85

Source: State Water Resources Control Board
Telephone: 866-480-1028
Last EDR Contact: 03/05/2024
Next Scheduled EDR Contact: 06/17/2024
Data Release Frequency: Varies

UST: Active UST Facilities
Active UST facilities gathered from the local regulatory agencies

Date of Government Version: 12/04/2023
Date Data Arrived at EDR: 12/05/2023
Date Made Active in Reports: 02/28/2024
Number of Days to Update: 85

Source: SWRCB
Telephone: 916-341-5851
Last EDR Contact: 03/05/2024
Next Scheduled EDR Contact: 06/17/2024
Data Release Frequency: Semi-Annually

UST CLOSURE: Proposed Closure of Underground Storage Tank (UST) Cases
UST cases that are being considered for closure by either the State Water Resources Control Board or the Executive Director have been posted for a 60-day public comment period. UST Case Closures being proposed for consideration by the State Water Resources Control Board. These are primarily UST cases that meet closure criteria under the decisional framework in State Water Board Resolution No. 92-49 and other Board orders. UST Case Closures proposed for consideration by the Executive Director pursuant to State Water Board Resolution No. 2012-0061. These are cases that meet the criteria of the Low-Threat UST Case Closure Policy. UST Case Closure Review Denials and Approved Orders.

Date of Government Version: 11/28/2023
Date Data Arrived at EDR: 11/30/2023
Date Made Active in Reports: 02/27/2024
Number of Days to Update: 89

Source: State Water Resources Control Board
Telephone: 916-327-7844
Last EDR Contact: 03/05/2024
Next Scheduled EDR Contact: 06/17/2024
Data Release Frequency: Varies

AST: Aboveground Petroleum Storage Tank Facilities
A listing of aboveground storage tank petroleum storage tank locations.

Date of Government Version: 07/06/2016
Date Data Arrived at EDR: 07/12/2016
Date Made Active in Reports: 09/19/2016
Number of Days to Update: 69

Source: California Environmental Protection Agency
Telephone: 916-327-5092
Last EDR Contact: 03/08/2024
Next Scheduled EDR Contact: 06/24/2024
Data Release Frequency: Varies

INDIAN UST R9: Underground Storage Tanks on Indian Land
The Indian Underground Storage Tank (UST) database provides information about underground storage tanks on Indian land in EPA Region 9 (Arizona, California, Hawaii, Nevada, the Pacific Islands, and Tribal Nations).

Date of Government Version: 10/24/2023
Date Data Arrived at EDR: 01/17/2024
Date Made Active in Reports: 03/13/2024
Number of Days to Update: 56

Source: EPA Region 9
Telephone: 415-972-3368
Last EDR Contact: 04/17/2024
Next Scheduled EDR Contact: 07/29/2024
Data Release Frequency: Varies

INDIAN UST R8: Underground Storage Tanks on Indian Land
The Indian Underground Storage Tank (UST) database provides information about underground storage tanks on Indian land in EPA Region 8 (Colorado, Montana, North Dakota, South Dakota, Utah, Wyoming and 27 Tribal Nations).

Date of Government Version: 10/24/2023
Date Data Arrived at EDR: 01/17/2024
Date Made Active in Reports: 03/13/2024
Number of Days to Update: 56

Source: EPA Region 8
Telephone: 303-312-6137
Last EDR Contact: 04/17/2024
Next Scheduled EDR Contact: 07/29/2024
Data Release Frequency: Varies

INDIAN UST R7: Underground Storage Tanks on Indian Land

The Indian Underground Storage Tank (UST) database provides information about underground storage tanks on Indian land in EPA Region 7 (Iowa, Kansas, Missouri, Nebraska, and 9 Tribal Nations).

Date of Government Version: 10/24/2023
Date Data Arrived at EDR: 01/17/2024
Date Made Active in Reports: 03/13/2024
Number of Days to Update: 56

Source: EPA Region 7
Telephone: 913-551-7003
Last EDR Contact: 04/17/2024
Next Scheduled EDR Contact: 07/29/2024
Data Release Frequency: Varies

INDIAN UST R1: Underground Storage Tanks on Indian Land

The Indian Underground Storage Tank (UST) database provides information about underground storage tanks on Indian land in EPA Region 1 (Connecticut, Maine, Massachusetts, New Hampshire, Rhode Island, Vermont and ten Tribal Nations).

Date of Government Version: 10/24/2023
Date Data Arrived at EDR: 01/17/2024
Date Made Active in Reports: 03/13/2024
Number of Days to Update: 56

Source: EPA, Region 1
Telephone: 617-918-1313
Last EDR Contact: 04/17/2024
Next Scheduled EDR Contact: 07/29/2024
Data Release Frequency: Varies

INDIAN UST R6: Underground Storage Tanks on Indian Land

The Indian Underground Storage Tank (UST) database provides information about underground storage tanks on Indian land in EPA Region 6 (Louisiana, Arkansas, Oklahoma, New Mexico, Texas and 65 Tribes).

Date of Government Version: 10/24/2023
Date Data Arrived at EDR: 01/17/2024
Date Made Active in Reports: 03/13/2024
Number of Days to Update: 56

Source: EPA Region 6
Telephone: 214-665-7591
Last EDR Contact: 04/17/2024
Next Scheduled EDR Contact: 07/29/2024
Data Release Frequency: Varies

INDIAN UST R5: Underground Storage Tanks on Indian Land

The Indian Underground Storage Tank (UST) database provides information about underground storage tanks on Indian land in EPA Region 5 (Michigan, Minnesota and Wisconsin and Tribal Nations).

Date of Government Version: 10/17/2023
Date Data Arrived at EDR: 01/17/2024
Date Made Active in Reports: 03/13/2024
Number of Days to Update: 56

Source: EPA Region 5
Telephone: 312-886-6136
Last EDR Contact: 04/17/2024
Next Scheduled EDR Contact: 07/29/2024
Data Release Frequency: Varies

INDIAN UST R4: Underground Storage Tanks on Indian Land

The Indian Underground Storage Tank (UST) database provides information about underground storage tanks on Indian land in EPA Region 4 (Alabama, Florida, Georgia, Kentucky, Mississippi, North Carolina, South Carolina, Tennessee and Tribal Nations)

Date of Government Version: 10/24/2023
Date Data Arrived at EDR: 01/17/2024
Date Made Active in Reports: 03/13/2024
Number of Days to Update: 56

Source: EPA Region 4
Telephone: 404-562-9424
Last EDR Contact: 04/17/2024
Next Scheduled EDR Contact: 07/29/2024
Data Release Frequency: Varies

INDIAN UST R10: Underground Storage Tanks on Indian Land

The Indian Underground Storage Tank (UST) database provides information about underground storage tanks on Indian land in EPA Region 10 (Alaska, Idaho, Oregon, Washington, and Tribal Nations).

Date of Government Version: 10/24/2023
Date Data Arrived at EDR: 01/17/2024
Date Made Active in Reports: 03/13/2024
Number of Days to Update: 56

Source: EPA Region 10
Telephone: 206-553-2857
Last EDR Contact: 04/17/2024
Next Scheduled EDR Contact: 07/29/2024
Data Release Frequency: Varies

Lists of state and tribal voluntary cleanup sites

VCP: Voluntary Cleanup Program Properties
Contains low threat level properties with either confirmed or unconfirmed releases and the project proponents have request that DTSC oversee investigation and/or cleanup activities and have agreed to provide coverage for DTSC's costs.

Date of Government Version: 01/22/2024
Date Data Arrived at EDR: 01/23/2024
Date Made Active in Reports: 04/08/2024
Number of Days to Update: 76
Source: Department of Toxic Substances Control
Telephone: 916-323-3400
Last EDR Contact: 04/23/2024
Next Scheduled EDR Contact: 08/05/2024
Data Release Frequency: Quarterly

INDIAN VCP R7: Voluntary Cleanup Priority Lisitng
A listing of voluntary cleanup priority sites located on Indian Land located in Region 7.

Date of Government Version: 03/20/2008
Date Data Arrived at EDR: 04/22/2008
Date Made Active in Reports: 05/19/2008
Number of Days to Update: 27
Source: EPA, Region 7
Telephone: 913-551-7365
Last EDR Contact: 07/08/2021
Next Scheduled EDR Contact: 07/20/2009
Data Release Frequency: Varies

INDIAN VCP R1: Voluntary Cleanup Priority Listing
A listing of voluntary cleanup priority sites located on Indian Land located in Region 1.

Date of Government Version: 07/27/2015
Date Data Arrived at EDR: 09/29/2015
Date Made Active in Reports: 02/18/2016
Number of Days to Update: 142
Source: EPA, Region 1
Telephone: 617-918-1102
Last EDR Contact: 03/18/2024
Next Scheduled EDR Contact: 07/01/2024
Data Release Frequency: Varies

Lists of state and tribal brownfield sites

BROWNFIELDS: Considered Brownfieds Sites Listing
A listing of sites the SWRCB considers to be Brownfields since these are sites have come to them through the MOA Process.

Date of Government Version: 12/13/2023
Date Data Arrived at EDR: 12/13/2023
Date Made Active in Reports: 03/07/2024
Number of Days to Update: 85
Source: State Water Resources Control Board
Telephone: 916-323-7905
Last EDR Contact: 03/19/2024
Next Scheduled EDR Contact: 07/01/2024
Data Release Frequency: Quarterly

ADDITIONAL ENVIRONMENTAL RECORDS

Local Brownfield lists

US BROWNFIELDS: A Listing of Brownfields Sites
Brownfields are real property, the expansion, redevelopment, or reuse of which may be complicated by the presence or potential presence of a hazardous substance, pollutant, or contaminant. Cleaning up and reinvesting in these properties takes development pressures off of undeveloped, open land, and both improves and protects the environment. Assessment, Cleanup and Redevelopment Exchange System (ACRES) stores information reported by EPA Brownfields grant recipients on brownfields properties assessed or cleaned up with grant funding as well as information on Targeted Brownfields Assessments performed by EPA Regions. A listing of ACRES Brownfield sites is obtained from Cleanups in My Community. Cleanups in My Community provides information on Brownfields properties for which information is reported back to EPA, as well as areas served by Brownfields grant programs.

Date of Government Version: 08/15/2023
Date Data Arrived at EDR: 08/30/2023
Date Made Active in Reports: 12/01/2023
Number of Days to Update: 93
Source: Environmental Protection Agency
Telephone: 202-566-2777
Last EDR Contact: 03/12/2024
Next Scheduled EDR Contact: 06/24/2024
Data Release Frequency: Semi-Annually

Local Lists of Landfill / Solid Waste Disposal Sites

WMUDS/SWAT: Waste Management Unit Database

Waste Management Unit Database System. WMUDS is used by the State Water Resources Control Board staff and the Regional Water Quality Control Boards for program tracking and inventory of waste management units. WMUDS is composed of the following databases: Facility Information, Scheduled Inspections Information, Waste Management Unit Information, SWAT Program Information, SWAT Report Summary Information, SWAT Report Summary Data, Chapter 15 (formerly Subchapter 15) Information, Chapter 15 Monitoring Parameters, TPCA Program Information, RCRA Program Information, Closure Information, and Interested Parties Information.

Date of Government Version: 04/01/2000
Date Data Arrived at EDR: 04/10/2000
Date Made Active in Reports: 05/10/2000
Number of Days to Update: 30

Source: State Water Resources Control Board
Telephone: 916-227-4448
Last EDR Contact: 04/19/2024
Next Scheduled EDR Contact: 08/05/2024
Data Release Frequency: No Update Planned

SWRCY: Recycler Database

A listing of recycling facilities in California.

Date of Government Version: 11/29/2023
Date Data Arrived at EDR: 11/29/2023
Date Made Active in Reports: 02/23/2024
Number of Days to Update: 86

Source: Department of Conservation
Telephone: 916-323-3836
Last EDR Contact: 03/05/2024
Next Scheduled EDR Contact: 06/17/2024
Data Release Frequency: Quarterly

HAULERS: Registered Waste Tire Haulers Listing

A listing of registered waste tire haulers.

Date of Government Version: 04/04/2024
Date Data Arrived at EDR: 04/05/2024
Date Made Active in Reports: 04/15/2024
Number of Days to Update: 10

Source: Integrated Waste Management Board
Telephone: 916-341-6422
Last EDR Contact: 04/05/2024
Next Scheduled EDR Contact: 05/20/2024
Data Release Frequency: Varies

INDIAN ODI: Report on the Status of Open Dumps on Indian Lands

Location of open dumps on Indian land.

Date of Government Version: 12/31/1998
Date Data Arrived at EDR: 12/03/2007
Date Made Active in Reports: 01/24/2008
Number of Days to Update: 52

Source: Environmental Protection Agency
Telephone: 703-308-8245
Last EDR Contact: 04/22/2024
Next Scheduled EDR Contact: 08/05/2024
Data Release Frequency: Varies

DEBRIS REGION 9: Torres Martinez Reservation Illegal Dump Site Locations

A listing of illegal dump sites location on the Torres Martinez Indian Reservation located in eastern Riverside County and northern Imperial County, California.

Date of Government Version: 01/12/2009
Date Data Arrived at EDR: 05/07/2009
Date Made Active in Reports: 09/21/2009
Number of Days to Update: 137

Source: EPA, Region 9
Telephone: 415-947-4219
Last EDR Contact: 04/15/2024
Next Scheduled EDR Contact: 07/29/2024
Data Release Frequency: No Update Planned

ODI: Open Dump Inventory

An open dump is defined as a disposal facility that does not comply with one or more of the Part 257 or Part 258 Subtitle D Criteria.

Date of Government Version: 06/30/1985
Date Data Arrived at EDR: 08/09/2004
Date Made Active in Reports: 09/17/2004
Number of Days to Update: 39

Source: Environmental Protection Agency
Telephone: 800-424-9346
Last EDR Contact: 06/09/2004
Next Scheduled EDR Contact: N/A
Data Release Frequency: No Update Planned

IHS OPEN DUMPS: Open Dumps on Indian Land
A listing of all open dumps located on Indian Land in the United States.

Date of Government Version: 04/01/2014
Date Data Arrived at EDR: 08/06/2014
Date Made Active in Reports: 01/29/2015
Number of Days to Update: 176

Source: Department of Health & Human Serivces, Indian Health Service
Telephone: 301-443-1452
Last EDR Contact: 04/19/2024
Next Scheduled EDR Contact: 08/04/2024
Data Release Frequency: Varies

Local Lists of Hazardous waste / Contaminated Sites

US HIST CDL: National Clandestine Laboratory Register
A listing of clandestine drug lab locations that have been removed from the DEAs National Clandestine Laboratory Register.

Date of Government Version: 12/31/2023
Date Data Arrived at EDR: 02/21/2024
Date Made Active in Reports: 04/04/2024
Number of Days to Update: 43

Source: Drug Enforcement Administration
Telephone: 202-307-1000
Last EDR Contact: 02/21/2024
Next Scheduled EDR Contact: 06/03/2024
Data Release Frequency: No Update Planned

HIST CAL-SITES: Calsites Database
The Calsites database contains potential or confirmed hazardous substance release properties. In 1996, California EPA reevaluated and significantly reduced the number of sites in the Calsites database. No longer updated by the state agency. It has been replaced by ENVIROSTOR.

Date of Government Version: 08/08/2005
Date Data Arrived at EDR: 08/03/2006
Date Made Active in Reports: 08/24/2006
Number of Days to Update: 21

Source: Department of Toxic Substance Control
Telephone: 916-323-3400
Last EDR Contact: 02/23/2009
Next Scheduled EDR Contact: 05/25/2009
Data Release Frequency: No Update Planned

SCH: School Property Evaluation Program
This category contains proposed and existing school sites that are being evaluated by DTSC for possible hazardous materials contamination. In some cases, these properties may be listed in the CalSites category depending on the level of threat to public health and safety or the environment they pose.

Date of Government Version: 01/22/2024
Date Data Arrived at EDR: 01/23/2024
Date Made Active in Reports: 04/08/2024
Number of Days to Update: 76

Source: Department of Toxic Substances Control
Telephone: 916-323-3400
Last EDR Contact: 04/23/2024
Next Scheduled EDR Contact: 08/05/2024
Data Release Frequency: Quarterly

CDL: Clandestine Drug Labs
A listing of drug lab locations. Listing of a location in this database does not indicate that any illegal drug lab materials were or were not present there, and does not constitute a determination that the location either requires or does not require additional cleanup work.

Date of Government Version: 12/31/2021
Date Data Arrived at EDR: 09/28/2023
Date Made Active in Reports: 12/18/2023
Number of Days to Update: 81

Source: Department of Toxic Substances Control
Telephone: 916-255-6504
Last EDR Contact: 04/29/2024
Next Scheduled EDR Contact: 08/12/2024
Data Release Frequency: Varies

CERS HAZ WASTE: California Environmental Reporting System Hazardous Waste
List of sites in the California Environmental Protection Agency (CalEPA) Regulated Site Portal which fall under the Hazardous Chemical Management, Hazardous Waste Onsite Treatment, Household Hazardous Waste Collection, Hazardous Waste Generator, and RCRA LQ HW Generator programs.

Date of Government Version: 01/16/2024
Date Data Arrived at EDR: 01/16/2024
Date Made Active in Reports: 04/03/2024
Number of Days to Update: 78

Source: CalEPA
Telephone: 916-323-2514
Last EDR Contact: 04/16/2024
Next Scheduled EDR Contact: 07/29/2024
Data Release Frequency: Quarterly

TOXIC PITS: Toxic Pits Cleanup Act Sites

Toxic PITS Cleanup Act Sites. TOXIC PITS identifies sites suspected of containing hazardous substances where cleanup has not yet been completed.

Date of Government Version: 07/01/1995
Date Data Arrived at EDR: 08/30/1995
Date Made Active in Reports: 09/26/1995
Number of Days to Update: 27

Source: State Water Resources Control Board
Telephone: 916-227-4364
Last EDR Contact: 01/26/2009
Next Scheduled EDR Contact: 04/27/2009
Data Release Frequency: No Update Planned

US CDL: Clandestine Drug Labs

A listing of clandestine drug lab locations. The U.S. Department of Justice ("the Department") provides this web site as a public service. It contains addresses of some locations where law enforcement agencies reported they found chemicals or other items that indicated the presence of either clandestine drug laboratories or dumpsites. In most cases, the source of the entries is not the Department, and the Department has not verified the entry and does not guarantee its accuracy. Members of the public must verify the accuracy of all entries by, for example, contacting local law enforcement and local health departments.

Date of Government Version: 12/31/2023
Date Data Arrived at EDR: 02/21/2024
Date Made Active in Reports: 04/04/2024
Number of Days to Update: 43

Source: Drug Enforcement Administration
Telephone: 202-307-1000
Last EDR Contact: 02/21/2024
Next Scheduled EDR Contact: 06/03/2024
Data Release Frequency: Quarterly

Local Lists of Registered Storage Tanks

SWEEPS UST: SWEEPS UST Listing

Statewide Environmental Evaluation and Planning System. This underground storage tank listing was updated and maintained by a company contacted by the SWRCB in the early 1990's. The listing is no longer updated or maintained. The local agency is the contact for more information on a site on the SWEEPS list.

Date of Government Version: 06/01/1994
Date Data Arrived at EDR: 07/07/2005
Date Made Active in Reports: 08/11/2005
Number of Days to Update: 35

Source: State Water Resources Control Board
Telephone: N/A
Last EDR Contact: 06/03/2005
Next Scheduled EDR Contact: N/A
Data Release Frequency: No Update Planned

HIST UST: Hazardous Substance Storage Container Database

The Hazardous Substance Storage Container Database is a historical listing of UST sites. Refer to local/county source for current data.

Date of Government Version: 10/15/1990
Date Data Arrived at EDR: 01/25/1991
Date Made Active in Reports: 02/12/1991
Number of Days to Update: 18

Source: State Water Resources Control Board
Telephone: 916-341-5851
Last EDR Contact: 07/26/2001
Next Scheduled EDR Contact: N/A
Data Release Frequency: No Update Planned

SAN FRANCISCO AST: Aboveground Storage Tank Site Listing

Aboveground storage tank sites

Date of Government Version: 02/01/2024
Date Data Arrived at EDR: 02/01/2024
Date Made Active in Reports: 04/24/2024
Number of Days to Update: 83

Source: San Francisco County Department of Public Health
Telephone: 415-252-3896
Last EDR Contact: 04/25/2024
Next Scheduled EDR Contact: 08/12/2024
Data Release Frequency: Varies

CA FID UST: Facility Inventory Database

The Facility Inventory Database (FID) contains a historical listing of active and inactive underground storage tank locations from the State Water Resource Control Board. Refer to local/county source for current data.

Date of Government Version: 10/31/1994
Date Data Arrived at EDR: 09/05/1995
Date Made Active in Reports: 09/29/1995
Number of Days to Update: 24

Source: California Environmental Protection Agency
Telephone: 916-341-5851
Last EDR Contact: 12/28/1998
Next Scheduled EDR Contact: N/A
Data Release Frequency: No Update Planned

CERS TANKS: California Environmental Reporting System (CERS) Tanks

List of sites in the California Environmental Protection Agency (CalEPA) Regulated Site Portal which fall under the Aboveground Petroleum Storage and Underground Storage Tank regulatory programs.

Date of Government Version: 01/16/2024
Date Data Arrived at EDR: 01/16/2024
Date Made Active in Reports: 04/03/2024
Number of Days to Update: 78

Source: California Environmental Protection Agency
Telephone: 916-323-2514
Last EDR Contact: 04/16/2024
Next Scheduled EDR Contact: 07/29/2024
Data Release Frequency: Quarterly

Local Land Records

LIENS: Environmental Liens Listing

A listing of property locations with environmental liens for California where DTSC is a lien holder.

Date of Government Version: 11/21/2023
Date Data Arrived at EDR: 11/22/2023
Date Made Active in Reports: 02/16/2024
Number of Days to Update: 86

Source: Department of Toxic Substances Control
Telephone: 916-323-3400
Last EDR Contact: 02/26/2024
Next Scheduled EDR Contact: 06/10/2024
Data Release Frequency: Varies

LIENS 2: CERCLA Lien Information

A Federal CERCLA ('Superfund') lien can exist by operation of law at any site or property at which EPA has spent Superfund monies. These monies are spent to investigate and address releases and threatened releases of contamination. CERCLIS provides information as to the identity of these sites and properties.

Date of Government Version: 02/29/2024
Date Data Arrived at EDR: 03/01/2024
Date Made Active in Reports: 03/27/2024
Number of Days to Update: 26

Source: Environmental Protection Agency
Telephone: 202-564-6023
Last EDR Contact: 05/01/2024
Next Scheduled EDR Contact: 07/08/2024
Data Release Frequency: Semi-Annually

DEED: Deed Restriction Listing

Site Mitigation and Brownfields Reuse Program Facility Sites with Deed Restrictions & Hazardous Waste Management Program Facility Sites with Deed / Land Use Restriction. The DTSC Site Mitigation and Brownfields Reuse Program (SMBRP) list includes sites cleaned up under the program's oversight and generally does not include current or former hazardous waste facilities that required a hazardous waste facility permit. The list represents deed restrictions that are active. Some sites have multiple deed restrictions. The DTSC Hazardous Waste Management Program (HWMP) has developed a list of current or former hazardous waste facilities that have a recorded land use restriction at the local county recorder's office. The land use restrictions on this list were required by the DTSC HWMP as a result of the presence of hazardous substances that remain on site after the facility (or part of the facility) has been closed or cleaned up. The types of land use restriction include deed notice, deed restriction, or a land use restriction that binds current and future owners.

Date of Government Version: 11/22/2023
Date Data Arrived at EDR: 11/22/2023
Date Made Active in Reports: 02/15/2024
Number of Days to Update: 85

Source: DTSC and SWRCB
Telephone: 916-323-3400
Last EDR Contact: 02/27/2024
Next Scheduled EDR Contact: 06/10/2024
Data Release Frequency: Semi-Annually

Records of Emergency Release Reports

HMIRS: Hazardous Materials Information Reporting System
Hazardous Materials Incident Report System. HMIRS contains hazardous material spill incidents reported to DOT.

Date of Government Version: 12/12/2023
Date Data Arrived at EDR: 12/13/2023
Date Made Active in Reports: 02/28/2024
Number of Days to Update: 77

Source: U.S. Department of Transportation
Telephone: 202-366-4555
Last EDR Contact: 03/20/2024
Next Scheduled EDR Contact: 07/01/2024
Data Release Frequency: Quarterly

CHMIRS: California Hazardous Material Incident Report System
California Hazardous Material Incident Reporting System. CHMIRS contains information on reported hazardous material incidents (accidental releases or spills).

Date of Government Version: 12/31/2023
Date Data Arrived at EDR: 01/23/2024
Date Made Active in Reports: 04/09/2024
Number of Days to Update: 77

Source: Office of Emergency Services
Telephone: 916-845-8400
Last EDR Contact: 04/16/2024
Next Scheduled EDR Contact: 07/29/2024
Data Release Frequency: Semi-Annually

LDS: Land Disposal Sites Listing (GEOTRACKER)
Land Disposal sites (Landfills) included in GeoTracker. GeoTracker is the Water Boards data management system for sites that impact, or have the potential to impact, water quality in California, with emphasis on groundwater.

Date of Government Version: 12/04/2023
Date Data Arrived at EDR: 12/05/2023
Date Made Active in Reports: 02/27/2024
Number of Days to Update: 84

Source: State Water Qualilty Control Board
Telephone: 866-480-1028
Last EDR Contact: 03/05/2024
Next Scheduled EDR Contact: 06/17/2024
Data Release Frequency: Quarterly

MCS: Military Cleanup Sites Listing (GEOTRACKER)
Military sites (consisting of: Military UST sites; Military Privatized sites; and Military Cleanup sites [formerly known as DoD non UST]) included in GeoTracker. GeoTracker is the Water Boards data management system for sites that impact, or have the potential to impact, water quality in California, with emphasis on groundwater.

Date of Government Version: 12/04/2023
Date Data Arrived at EDR: 12/05/2023
Date Made Active in Reports: 02/28/2024
Number of Days to Update: 85

Source: State Water Resources Control Board
Telephone: 866-480-1028
Last EDR Contact: 03/05/2024
Next Scheduled EDR Contact: 06/17/2024
Data Release Frequency: Quarterly

SPILLS 90: SPILLS90 data from FirstSearch
Spills 90 includes those spill and release records available exclusively from FirstSearch databases. Typically, they may include chemical, oil and/or hazardous substance spills recorded after 1990. Duplicate records that are already included in EDR incident and release records are not included in Spills 90.

Date of Government Version: 06/06/2012
Date Data Arrived at EDR: 01/03/2013
Date Made Active in Reports: 02/22/2013
Number of Days to Update: 50

Source: FirstSearch
Telephone: N/A
Last EDR Contact: 01/03/2013
Next Scheduled EDR Contact: N/A
Data Release Frequency: No Update Planned

Other Ascertainable Records

RCRA NonGen / NLR: RCRA - Non Generators / No Longer Regulated
RCRAInfo is EPA's comprehensive information system, providing access to data supporting the Resource Conservation and Recovery Act (RCRA) of 1976 and the Hazardous and Solid Waste Amendments (HSWA) of 1984. The database includes selective information on sites which generate, transport, store, treat and/or dispose of hazardous waste as defined by the Resource Conservation and Recovery Act (RCRA). Non-Generators do not presently generate hazardous waste.

Date of Government Version: 12/04/2023
Date Data Arrived at EDR: 12/06/2023
Date Made Active in Reports: 12/12/2023
Number of Days to Update: 6

Source: Environmental Protection Agency
Telephone: (415) 495-8895
Last EDR Contact: 03/19/2024
Next Scheduled EDR Contact: 07/01/2024
Data Release Frequency: Quarterly

FUDS: Formerly Used Defense Sites

The listing includes locations of Formerly Used Defense Sites properties where the US Army Corps of Engineers is actively working or will take necessary cleanup actions.

Date of Government Version: 01/30/2024
Date Data Arrived at EDR: 02/13/2024
Date Made Active in Reports: 04/04/2024
Number of Days to Update: 51

Source: U.S. Army Corps of Engineers
Telephone: 202-528-4285
Last EDR Contact: 02/13/2024
Next Scheduled EDR Contact: 05/27/2024
Data Release Frequency: Varies

DOD: Department of Defense Sites

This data set consists of federally owned or administered lands, administered by the Department of Defense, that have any area equal to or greater than 640 acres of the United States, Puerto Rico, and the U.S. Virgin Islands.

Date of Government Version: 06/07/2021
Date Data Arrived at EDR: 07/13/2021
Date Made Active in Reports: 03/09/2022
Number of Days to Update: 239

Source: USGS
Telephone: 888-275-8747
Last EDR Contact: 04/11/2024
Next Scheduled EDR Contact: 07/22/2024
Data Release Frequency: Varies

FEDLAND: Federal and Indian Lands

Federally and Indian administrated lands of the United States. Lands included are administrated by: Army Corps of Engineers, Bureau of Reclamation, National Wild and Scenic River, National Wildlife Refuge, Public Domain Land, Wilderness, Wilderness Study Area, Wildlife Management Area, Bureau of Indian Affairs, Bureau of Land Management, Department of Justice, Forest Service, Fish and Wildlife Service, National Park Service.

Date of Government Version: 04/02/2018
Date Data Arrived at EDR: 04/11/2018
Date Made Active in Reports: 11/06/2019
Number of Days to Update: 574

Source: U.S. Geological Survey
Telephone: 888-275-8747
Last EDR Contact: 04/04/2024
Next Scheduled EDR Contact: 07/15/2024
Data Release Frequency: N/A

SCRD DRYCLEANERS: State Coalition for Remediation of Drycleaners Listing

The State Coalition for Remediation of Drycleaners was established in 1998, with support from the U.S. EPA Office of Superfund Remediation and Technology Innovation. It is comprised of representatives of states with established drycleaner remediation programs. Currently the member states are Alabama, Connecticut, Florida, Illinois, Kansas, Minnesota, Missouri, North Carolina, Oregon, South Carolina, Tennessee, Texas, and Wisconsin.

Date of Government Version: 07/30/2021
Date Data Arrived at EDR: 02/03/2023
Date Made Active in Reports: 02/10/2023
Number of Days to Update: 7

Source: Environmental Protection Agency
Telephone: 615-532-8599
Last EDR Contact: 02/06/2024
Next Scheduled EDR Contact: 05/20/2024
Data Release Frequency: Varies

US FIN ASSUR: Financial Assurance Information

All owners and operators of facilities that treat, store, or dispose of hazardous waste are required to provide proof that they will have sufficient funds to pay for the clean up, closure, and post-closure care of their facilities.

Date of Government Version: 12/11/2023
Date Data Arrived at EDR: 12/13/2023
Date Made Active in Reports: 02/28/2024
Number of Days to Update: 77

Source: Environmental Protection Agency
Telephone: 202-566-1917
Last EDR Contact: 03/13/2024
Next Scheduled EDR Contact: 07/01/2024
Data Release Frequency: Quarterly

EPA WATCH LIST: EPA Watch List

EPA maintains a "Watch List" to facilitate dialogue between EPA, state and local environmental agencies on enforcement matters relating to facilities with alleged violations identified as either significant or high priority. Being on the Watch List does not mean that the facility has actually violated the law only that an investigation by EPA or a state or local environmental agency has led those organizations to allege that an unproven violation has in fact occurred. Being on the Watch List does not represent a higher level of concern regarding the alleged violations that were detected, but instead indicates cases requiring additional dialogue between EPA, state and local agencies - primarily because of the length of time the alleged violation has gone unaddressed or unresolved.

Date of Government Version: 08/30/2013
Date Data Arrived at EDR: 03/21/2014
Date Made Active in Reports: 06/17/2014
Number of Days to Update: 88

Source: Environmental Protection Agency
Telephone: 617-520-3000
Last EDR Contact: 04/29/2024
Next Scheduled EDR Contact: 08/12/2024
Data Release Frequency: No Update Planned

2020 COR ACTION: 2020 Corrective Action Program List

The EPA has set ambitious goals for the RCRA Corrective Action program by creating the 2020 Corrective Action Universe. This RCRA cleanup baseline includes facilities expected to need corrective action. The 2020 universe contains a wide variety of sites. Some properties are heavily contaminated while others were contaminated but have since been cleaned up. Still others have not been fully investigated yet, and may require little or no remediation. Inclusion in the 2020 Universe does not necessarily imply failure on the part of a facility to meet its RCRA obligations.

Date of Government Version: 09/30/2017
Date Data Arrived at EDR: 05/08/2018
Date Made Active in Reports: 07/20/2018
Number of Days to Update: 73

Source: Environmental Protection Agency
Telephone: 703-308-4044
Last EDR Contact: 05/02/2024
Next Scheduled EDR Contact: 08/12/2024
Data Release Frequency: Varies

TSCA: Toxic Substances Control Act

Toxic Substances Control Act. TSCA identifies manufacturers and importers of chemical substances included on the TSCA Chemical Substance Inventory list. It includes data on the production volume of these substances by plant site.

Date of Government Version: 12/31/2020
Date Data Arrived at EDR: 06/14/2022
Date Made Active in Reports: 03/24/2023
Number of Days to Update: 283

Source: EPA
Telephone: 202-260-5521
Last EDR Contact: 03/14/2024
Next Scheduled EDR Contact: 06/24/2024
Data Release Frequency: Every 4 Years

TRIS: Toxic Chemical Release Inventory System

Toxic Release Inventory System. TRIS identifies facilities which release toxic chemicals to the air, water and land in reportable quantities under SARA Title III Section 313.

Date of Government Version: 12/31/2022
Date Data Arrived at EDR: 11/13/2023
Date Made Active in Reports: 02/07/2024
Number of Days to Update: 86

Source: EPA
Telephone: 202-566-0250
Last EDR Contact: 02/15/2024
Next Scheduled EDR Contact: 05/27/2024
Data Release Frequency: Annually

SSTS: Section 7 Tracking Systems

Section 7 of the Federal Insecticide, Fungicide and Rodenticide Act, as amended (92 Stat. 829) requires all registered pesticide-producing establishments to submit a report to the Environmental Protection Agency by March 1st each year. Each establishment must report the types and amounts of pesticides, active ingredients and devices being produced, and those having been produced and sold or distributed in the past year.

Date of Government Version: 01/16/2024
Date Data Arrived at EDR: 01/17/2024
Date Made Active in Reports: 03/27/2024
Number of Days to Update: 70

Source: EPA
Telephone: 202-564-4203
Last EDR Contact: 04/17/2024
Next Scheduled EDR Contact: 07/29/2024
Data Release Frequency: Annually

ROD: Records Of Decision

Record of Decision. ROD documents mandate a permanent remedy at an NPL (Superfund) site containing technical and health information to aid in the cleanup.

Date of Government Version: 02/29/2024
Date Data Arrived at EDR: 03/01/2024
Date Made Active in Reports: 03/27/2024
Number of Days to Update: 26

Source: EPA
Telephone: 703-416-0223
Last EDR Contact: 05/01/2024
Next Scheduled EDR Contact: 06/10/2024
Data Release Frequency: Annually

RMP: Risk Management Plans

When Congress passed the Clean Air Act Amendments of 1990, it required EPA to publish regulations and guidance for chemical accident prevention at facilities using extremely hazardous substances. The Risk Management Program Rule (RMP Rule) was written to implement Section 112(r) of these amendments. The rule, which built upon existing industry codes and standards, requires companies of all sizes that use certain flammable and toxic substances to develop a Risk Management Program, which includes a(n): Hazard assessment that details the potential effects of an accidental release, an accident history of the last five years, and an evaluation of worst-case and alternative accidental releases; Prevention program that includes safety precautions and maintenance, monitoring, and employee training measures; and Emergency response program that spells out emergency health care, employee training measures and procedures for informing the public and response agencies (e.g the fire department) should an accident occur.

Date of Government Version: 02/01/2024
Date Data Arrived at EDR: 02/08/2024
Date Made Active in Reports: 04/04/2024
Number of Days to Update: 56

Source: Environmental Protection Agency
Telephone: 202-564-8600
Last EDR Contact: 04/15/2024
Next Scheduled EDR Contact: 07/29/2024
Data Release Frequency: Varies

RAATS: RCRA Administrative Action Tracking System

RCRA Administration Action Tracking System. RAATS contains records based on enforcement actions issued under RCRA pertaining to major violators and includes administrative and civil actions brought by the EPA. For administration actions after September 30, 1995, data entry in the RAATS database was discontinued. EPA will retain a copy of the database for historical records. It was necessary to terminate RAATS because a decrease in agency resources made it impossible to continue to update the information contained in the database.

Date of Government Version: 04/17/1995
Date Data Arrived at EDR: 07/03/1995
Date Made Active in Reports: 08/07/1995
Number of Days to Update: 35

Source: EPA
Telephone: 202-564-4104
Last EDR Contact: 06/02/2008
Next Scheduled EDR Contact: 09/01/2008
Data Release Frequency: No Update Planned

PRP: Potentially Responsible Parties

A listing of verified Potentially Responsible Parties

Date of Government Version: 09/19/2023
Date Data Arrived at EDR: 10/03/2023
Date Made Active in Reports: 10/19/2023
Number of Days to Update: 16

Source: EPA
Telephone: 202-564-6023
Last EDR Contact: 05/01/2024
Next Scheduled EDR Contact: 08/12/2024
Data Release Frequency: Quarterly

PADS: PCB Activity Database System

PCB Activity Database. PADS Identifies generators, transporters, commercial storers and/or brokers and disposers of PCB's who are required to notify the EPA of such activities.

Date of Government Version: 03/20/2023
Date Data Arrived at EDR: 04/04/2023
Date Made Active in Reports: 06/09/2023
Number of Days to Update: 66

Source: EPA
Telephone: 202-566-0500
Last EDR Contact: 04/04/2024
Next Scheduled EDR Contact: 07/15/2024
Data Release Frequency: Annually

ICIS: Integrated Compliance Information System
The Integrated Compliance Information System (ICIS) supports the information needs of the national enforcement and compliance program as well as the unique needs of the National Pollutant Discharge Elimination System (NPDES) program.

Date of Government Version: 11/18/2016
Date Data Arrived at EDR: 11/23/2016
Date Made Active in Reports: 02/10/2017
Number of Days to Update: 79

Source: Environmental Protection Agency
Telephone: 202-564-2501
Last EDR Contact: 03/28/2024
Next Scheduled EDR Contact: 07/15/2024
Data Release Frequency: Quarterly

FTTS: FIFRA/ TSCA Tracking System - FIFRA (Federal Insecticide, Fungicide, & Rodenticide Act)/TSCA (Toxic Substances Control Act)
FTTS tracks administrative cases and pesticide enforcement actions and compliance activities related to FIFRA, TSCA and EPCRA (Emergency Planning and Community Right-to-Know Act). To maintain currency, EDR contacts the Agency on a quarterly basis.

Date of Government Version: 04/09/2009
Date Data Arrived at EDR: 04/16/2009
Date Made Active in Reports: 05/11/2009
Number of Days to Update: 25

Source: EPA/Office of Prevention, Pesticides and Toxic Substances
Telephone: 202-566-1667
Last EDR Contact: 08/18/2017
Next Scheduled EDR Contact: 12/04/2017
Data Release Frequency: No Update Planned

FTTS INSP: FIFRA/ TSCA Tracking System - FIFRA (Federal Insecticide, Fungicide, & Rodenticide Act)/TSCA (Toxic Substances Control Act)
A listing of FIFRA/TSCA Tracking System (FTTS) inspections and enforcements.

Date of Government Version: 04/09/2009
Date Data Arrived at EDR: 04/16/2009
Date Made Active in Reports: 05/11/2009
Number of Days to Update: 25

Source: EPA
Telephone: 202-566-1667
Last EDR Contact: 08/18/2017
Next Scheduled EDR Contact: 12/04/2017
Data Release Frequency: No Update Planned

MLTS: Material Licensing Tracking System
MLTS is maintained by the Nuclear Regulatory Commission and contains a list of approximately 8,100 sites which possess or use radioactive materials and which are subject to NRC licensing requirements. To maintain currency, EDR contacts the Agency on a quarterly basis.

Date of Government Version: 01/02/2024
Date Data Arrived at EDR: 01/16/2024
Date Made Active in Reports: 03/13/2024
Number of Days to Update: 57

Source: Nuclear Regulatory Commission
Telephone: 301-415-0717
Last EDR Contact: 04/15/2024
Next Scheduled EDR Contact: 07/29/2024
Data Release Frequency: Quarterly

COAL ASH DOE: Steam-Electric Plant Operation Data
A listing of power plants that store ash in surface ponds.

Date of Government Version: 12/31/2022
Date Data Arrived at EDR: 11/27/2023
Date Made Active in Reports: 02/22/2024
Number of Days to Update: 87

Source: Department of Energy
Telephone: 202-586-8719
Last EDR Contact: 02/23/2024
Next Scheduled EDR Contact: 06/10/2024
Data Release Frequency: Varies

COAL ASH EPA: Coal Combustion Residues Surface Impoundments List
A listing of coal combustion residues surface impoundments with high hazard potential ratings.

Date of Government Version: 01/12/2017
Date Data Arrived at EDR: 03/05/2019
Date Made Active in Reports: 11/11/2019
Number of Days to Update: 251

Source: Environmental Protection Agency
Telephone: N/A
Last EDR Contact: 02/23/2024
Next Scheduled EDR Contact: 06/10/2024
Data Release Frequency: Varies

PCB TRANSFORMER: PCB Transformer Registration Database
The database of PCB transformer registrations that includes all PCB registration submittals.

Date of Government Version: 09/13/2019
Date Data Arrived at EDR: 11/06/2019
Date Made Active in Reports: 02/10/2020
Number of Days to Update: 96

Source: Environmental Protection Agency
Telephone: 202-566-0517
Last EDR Contact: 05/02/2024
Next Scheduled EDR Contact: 08/12/2024
Data Release Frequency: Varies

RADINFO: Radiation Information Database
The Radiation Information Database (RADINFO) contains information about facilities that are regulated by U.S. Environmental Protection Agency (EPA) regulations for radiation and radioactivity.

Date of Government Version: 07/01/2019
Date Data Arrived at EDR: 07/01/2019
Date Made Active in Reports: 09/23/2019
Number of Days to Update: 84

Source: Environmental Protection Agency
Telephone: 202-343-9775
Last EDR Contact: 03/25/2024
Next Scheduled EDR Contact: 07/08/2024
Data Release Frequency: Quarterly

HIST FTTS: FIFRA/TSCA Tracking System Administrative Case Listing
A complete administrative case listing from the FIFRA/TSCA Tracking System (FTTS) for all ten EPA regions. The information was obtained from the National Compliance Database (NCDB). NCDB supports the implementation of FIFRA (Federal Insecticide, Fungicide, and Rodenticide Act) and TSCA (Toxic Substances Control Act). Some EPA regions are now closing out records. Because of that, and the fact that some EPA regions are not providing EPA Headquarters with updated records, it was decided to create a HIST FTTS database. It included records that may not be included in the newer FTTS database updates. This database is no longer updated.

Date of Government Version: 10/19/2006
Date Data Arrived at EDR: 03/01/2007
Date Made Active in Reports: 04/10/2007
Number of Days to Update: 40

Source: Environmental Protection Agency
Telephone: 202-564-2501
Last EDR Contact: 12/17/2007
Next Scheduled EDR Contact: 03/17/2008
Data Release Frequency: No Update Planned

HIST FTTS INSP: FIFRA/TSCA Tracking System Inspection & Enforcement Case Listing
A complete inspection and enforcement case listing from the FIFRA/TSCA Tracking System (FTTS) for all ten EPA regions. The information was obtained from the National Compliance Database (NCDB). NCDB supports the implementation of FIFRA (Federal Insecticide, Fungicide, and Rodenticide Act) and TSCA (Toxic Substances Control Act). Some EPA regions are now closing out records. Because of that, and the fact that some EPA regions are not providing EPA Headquarters with updated records, it was decided to create a HIST FTTS database. It included records that may not be included in the newer FTTS database updates. This database is no longer updated.

Date of Government Version: 10/19/2006
Date Data Arrived at EDR: 03/01/2007
Date Made Active in Reports: 04/10/2007
Number of Days to Update: 40

Source: Environmental Protection Agency
Telephone: 202-564-2501
Last EDR Contact: 12/17/2008
Next Scheduled EDR Contact: 03/17/2008
Data Release Frequency: No Update Planned

DOT OPS: Incident and Accident Data
Department of Transporation, Office of Pipeline Safety Incident and Accident data.

Date of Government Version: 01/02/2020
Date Data Arrived at EDR: 01/28/2020
Date Made Active in Reports: 04/17/2020
Number of Days to Update: 80

Source: Department of Transporation, Office of Pipeline Safety
Telephone: 202-366-4595
Last EDR Contact: 04/23/2024
Next Scheduled EDR Contact: 08/05/2024
Data Release Frequency: Quarterly

CONSENT: Superfund (CERCLA) Consent Decrees
Major legal settlements that establish responsibility and standards for cleanup at NPL (Superfund) sites. Released periodically by United States District Courts after settlement by parties to litigation matters.

Date of Government Version: 12/31/2023
Date Data Arrived at EDR: 01/11/2024
Date Made Active in Reports: 01/16/2024
Number of Days to Update: 5

Source: Department of Justice, Consent Decree Library
Telephone: Varies
Last EDR Contact: 03/28/2024
Next Scheduled EDR Contact: 07/15/2024
Data Release Frequency: Varies

BRS: Biennial Reporting System

The Biennial Reporting System is a national system administered by the EPA that collects data on the generation and management of hazardous waste. BRS captures detailed data from two groups: Large Quantity Generators (LQG) and Treatment, Storage, and Disposal Facilities.

Date of Government Version: 12/31/2021
Date Data Arrived at EDR: 03/09/2023
Date Made Active in Reports: 03/20/2023
Number of Days to Update: 11

Source: EPA/NTIS
Telephone: 800-424-9346
Last EDR Contact: 03/19/2024
Next Scheduled EDR Contact: 07/01/2024
Data Release Frequency: Biennially

INDIAN RESERV: Indian Reservations

This map layer portrays Indian administered lands of the United States that have any area equal to or greater than 640 acres.

Date of Government Version: 12/31/2014
Date Data Arrived at EDR: 07/14/2015
Date Made Active in Reports: 01/10/2017
Number of Days to Update: 546

Source: USGS
Telephone: 202-208-3710
Last EDR Contact: 04/04/2024
Next Scheduled EDR Contact: 07/15/2024
Data Release Frequency: Semi-Annually

FUSRAP: Formerly Utilized Sites Remedial Action Program

DOE established the Formerly Utilized Sites Remedial Action Program (FUSRAP) in 1974 to remediate sites where radioactive contamination remained from Manhattan Project and early U.S. Atomic Energy Commission (AEC) operations.

Date of Government Version: 03/03/2023
Date Data Arrived at EDR: 03/03/2023
Date Made Active in Reports: 06/09/2023
Number of Days to Update: 98

Source: Department of Energy
Telephone: 202-586-3559
Last EDR Contact: 04/26/2024
Next Scheduled EDR Contact: 08/12/2024
Data Release Frequency: Varies

UMTRA: Uranium Mill Tailings Sites

Uranium ore was mined by private companies for federal government use in national defense programs. When the mills shut down, large piles of the sand-like material (mill tailings) remain after uranium has been extracted from the ore. Levels of human exposure to radioactive materials from the piles are low; however, in some cases tailings were used as construction materials before the potential health hazards of the tailings were recognized.

Date of Government Version: 08/30/2019
Date Data Arrived at EDR: 11/15/2019
Date Made Active in Reports: 01/28/2020
Number of Days to Update: 74

Source: Department of Energy
Telephone: 505-845-0011
Last EDR Contact: 02/15/2024
Next Scheduled EDR Contact: 05/27/2024
Data Release Frequency: Varies

LEAD SMELTER 1: Lead Smelter Sites

A listing of former lead smelter site locations.

Date of Government Version: 02/29/2024
Date Data Arrived at EDR: 03/01/2024
Date Made Active in Reports: 03/27/2024
Number of Days to Update: 26

Source: Environmental Protection Agency
Telephone: 703-603-8787
Last EDR Contact: 05/01/2024
Next Scheduled EDR Contact: 07/08/2024
Data Release Frequency: Varies

LEAD SMELTER 2: Lead Smelter Sites

A list of several hundred sites in the U.S. where secondary lead smelting was done from 1931and 1964. These sites may pose a threat to public health through ingestion or inhalation of contaminated soil or dust

Date of Government Version: 04/05/2001
Date Data Arrived at EDR: 10/27/2010
Date Made Active in Reports: 12/02/2010
Number of Days to Update: 36

Source: American Journal of Public Health
Telephone: 703-305-6451
Last EDR Contact: 12/02/2009
Next Scheduled EDR Contact: N/A
Data Release Frequency: No Update Planned

US AIRS (AFS): Aerometric Information Retrieval System Facility Subsystem (AFS)

The database is a sub-system of Aerometric Information Retrieval System (AIRS). AFS contains compliance data on air pollution point sources regulated by the U.S. EPA and/or state and local air regulatory agencies. This information comes from source reports by various stationary sources of air pollution, such as electric power plants, steel mills, factories, and universities, and provides information about the air pollutants they produce. Action, air program, air program pollutant, and general level plant data. It is used to track emissions and compliance data from industrial plants.

Date of Government Version: 10/12/2016
Date Data Arrived at EDR: 10/26/2016
Date Made Active in Reports: 02/03/2017
Number of Days to Update: 100

Source: EPA
Telephone: 202-564-2496
Last EDR Contact: 09/26/2017
Next Scheduled EDR Contact: 01/08/2018
Data Release Frequency: Annually

US AIRS MINOR: Air Facility System Data

A listing of minor source facilities.

Date of Government Version: 10/12/2016
Date Data Arrived at EDR: 10/26/2016
Date Made Active in Reports: 02/03/2017
Number of Days to Update: 100

Source: EPA
Telephone: 202-564-2496
Last EDR Contact: 09/26/2017
Next Scheduled EDR Contact: 01/08/2018
Data Release Frequency: Annually

MINES VIOLATIONS: MSHA Violation Assessment Data

Mines violation and assessment information. Department of Labor, Mine Safety & Health Administration.

Date of Government Version: 01/02/2024
Date Data Arrived at EDR: 01/03/2024
Date Made Active in Reports: 01/04/2024
Number of Days to Update: 1

Source: DOL, Mine Safety & Health Admi
Telephone: 202-693-9424
Last EDR Contact: 04/04/2024
Next Scheduled EDR Contact: 08/19/2024
Data Release Frequency: Quarterly

US MINES: Mines Master Index File

Contains all mine identification numbers issued for mines active or opened since 1971. The data also includes violation information.

Date of Government Version: 02/05/2024
Date Data Arrived at EDR: 02/21/2024
Date Made Active in Reports: 04/04/2024
Number of Days to Update: 43

Source: Department of Labor, Mine Safety and Health Administration
Telephone: 303-231-5959
Last EDR Contact: 02/21/2024
Next Scheduled EDR Contact: 06/03/2024
Data Release Frequency: Semi-Annually

US MINES 2: Ferrous and Nonferrous Metal Mines Database Listing

This map layer includes ferrous (ferrous metal mines are facilities that extract ferrous metals, such as iron ore or molybdenum) and nonferrous (Nonferrous metal mines are facilities that extract nonferrous metals, such as gold, silver, copper, zinc, and lead) metal mines in the United States.

Date of Government Version: 01/07/2022
Date Data Arrived at EDR: 02/24/2023
Date Made Active in Reports: 05/17/2023
Number of Days to Update: 82

Source: USGS
Telephone: 703-648-7709
Last EDR Contact: 02/22/2024
Next Scheduled EDR Contact: 06/03/2024
Data Release Frequency: Varies

US MINES 3: Active Mines & Mineral Plants Database Listing

Active Mines and Mineral Processing Plant operations for commodities monitored by the Minerals Information Team of the USGS.

Date of Government Version: 04/14/2011
Date Data Arrived at EDR: 06/08/2011
Date Made Active in Reports: 09/13/2011
Number of Days to Update: 97

Source: USGS
Telephone: 703-648-7709
Last EDR Contact: 02/22/2024
Next Scheduled EDR Contact: 06/03/2024
Data Release Frequency: Varies

ABANDONED MINES: Abandoned Mines

An inventory of land and water impacted by past mining (primarily coal mining) is maintained by OSMRE to provide information needed to implement the Surface Mining Control and Reclamation Act of 1977 (SMCRA). The inventory contains information on the location, type, and extent of AML impacts, as well as, information on the cost associated with the reclamation of those problems. The inventory is based upon field surveys by State, Tribal, and OSMRE program officials. It is dynamic to the extent that it is modified as new problems are identified and existing problems are reclaimed.

Date of Government Version: 11/28/2023
Date Data Arrived at EDR: 11/29/2023
Date Made Active in Reports: 12/11/2023
Number of Days to Update: 12

Source: Department of Interior
Telephone: 202-208-2609
Last EDR Contact: 03/15/2024
Next Scheduled EDR Contact: 06/17/2024
Data Release Frequency: Quarterly

MINES MRDS: Mineral Resources Data System

Mineral Resources Data System

Date of Government Version: 08/23/2022
Date Data Arrived at EDR: 11/22/2022
Date Made Active in Reports: 02/28/2023
Number of Days to Update: 98

Source: USGS
Telephone: 703-648-6533
Last EDR Contact: 02/22/2024
Next Scheduled EDR Contact: 06/03/2024
Data Release Frequency: Varies

FINDS: Facility Index System/Facility Registry System

Facility Index System. FINDS contains both facility information and 'pointers' to other sources that contain more detail. EDR includes the following FINDS databases in this report: PCS (Permit Compliance System), AIRS (Aerometric Information Retrieval System), DOCKET (Enforcement Docket used to manage and track information on civil judicial enforcement cases for all environmental statutes), FURS (Federal Underground Injection Control), C-DOCKET (Criminal Docket System used to track criminal enforcement actions for all environmental statutes), FFIS (Federal Facilities Information System), STATE (State Environmental Laws and Statutes), and PADS (PCB Activity Data System).

Date of Government Version: 11/03/2023
Date Data Arrived at EDR: 11/08/2023
Date Made Active in Reports: 11/20/2023
Number of Days to Update: 12

Source: EPA
Telephone: (415) 947-8000
Last EDR Contact: 02/27/2024
Next Scheduled EDR Contact: 06/10/2024
Data Release Frequency: Quarterly

UXO: Unexploded Ordnance Sites

A listing of unexploded ordnance site locations

Date of Government Version: 09/06/2023
Date Data Arrived at EDR: 09/13/2023
Date Made Active in Reports: 12/11/2023
Number of Days to Update: 89

Source: Department of Defense
Telephone: 703-704-1564
Last EDR Contact: 04/08/2024
Next Scheduled EDR Contact: 07/22/2024
Data Release Frequency: Varies

DOCKET HWC: Hazardous Waste Compliance Docket Listing

A complete list of the Federal Agency Hazardous Waste Compliance Docket Facilities.

Date of Government Version: 05/06/2021
Date Data Arrived at EDR: 05/21/2021
Date Made Active in Reports: 08/11/2021
Number of Days to Update: 82

Source: Environmental Protection Agency
Telephone: 202-564-0527
Last EDR Contact: 02/20/2024
Next Scheduled EDR Contact: 06/03/2024
Data Release Frequency: Varies

ECHO: Enforcement & Compliance History Information

ECHO provides integrated compliance and enforcement information for about 800,000 regulated facilities nationwide.

Date of Government Version: 12/17/2023
Date Data Arrived at EDR: 12/28/2023
Date Made Active in Reports: 03/04/2024
Number of Days to Update: 67

Source: Environmental Protection Agency
Telephone: 202-564-2280
Last EDR Contact: 04/04/2024
Next Scheduled EDR Contact: 07/15/2024
Data Release Frequency: Quarterly

FUELS PROGRAM: EPA Fuels Program Registered Listing

This listing includes facilities that are registered under the Part 80 (Code of Federal Regulations) EPA Fuels Programs. All companies now are required to submit new and updated registrations.

Date of Government Version: 02/12/2024
Date Data Arrived at EDR: 02/13/2024
Date Made Active in Reports: 04/04/2024
Number of Days to Update: 51

Source: EPA
Telephone: 800-385-6164
Last EDR Contact: 02/13/2024
Next Scheduled EDR Contact: 05/27/2024
Data Release Frequency: Quarterly

PFAS NPL: Superfund Sites with PFAS Detections Information

EPA's Office of Land and Emergency Management and EPA Regional Offices maintain data describing what is known about site investigations, contamination, and remedial actions under the Comprehensive Environmental Response, Compensation, and Liability Act (CERCLA) where PFAS is present in the environment.

Date of Government Version: 12/28/2023
Date Data Arrived at EDR: 12/28/2023
Date Made Active in Reports: 03/04/2024
Number of Days to Update: 67

Source: Environmental Protection Agency
Telephone: 703-603-8895
Last EDR Contact: 04/05/2024
Next Scheduled EDR Contact: 07/15/2024
Data Release Frequency: Varies

PFAS FEDERAL SITES: Federal Sites PFAS Information

Several federal entities, such as the federal Superfund program, Department of Defense, National Aeronautics and Space Administration, Department of Transportation, and Department of Energy provided information for sites with known or suspected detections at federal facilities.

Date of Government Version: 12/28/2023
Date Data Arrived at EDR: 12/28/2023
Date Made Active in Reports: 03/04/2024
Number of Days to Update: 67

Source: Environmental Protection Agency
Telephone: 202-272-0167
Last EDR Contact: 04/05/2024
Next Scheduled EDR Contact: 07/15/2024
Data Release Frequency: Varies

PFAS TSCA: PFAS Manufacture and Imports Information

EPA issued the Chemical Data Reporting (CDR) Rule under the Toxic Substances Control Act (TSCA) and requires chemical manufacturers and facilities that manufacture or import chemical substances to report data to EPA. EPA publishes non-confidential business information (non-CBI) and includes descriptive information about each site, corporate parent, production volume, other manufacturing information, and processing and use information.

Date of Government Version: 12/28/2023
Date Data Arrived at EDR: 12/28/2023
Date Made Active in Reports: 01/04/2024
Number of Days to Update: 7

Source: Environmental Protection Agency
Telephone: 202-272-0167
Last EDR Contact: 04/05/2024
Next Scheduled EDR Contact: 07/15/2024
Data Release Frequency: Varies

PFAS TRIS: List of PFAS Added to the TRI

Section 7321 of the National Defense Authorization Act for Fiscal Year 2020 (NDAA) immediately added certain per- and polyfluoroalkyl substances (PFAS) to the list of chemicals covered by the Toxics Release Inventory (TRI) under Section 313 of the Emergency Planning and Community Right-to-Know Act (EPCRA) and provided a framework for additional PFAS to be added to TRI on an annual basis.

Date of Government Version: 12/28/2023
Date Data Arrived at EDR: 12/28/2023
Date Made Active in Reports: 01/04/2024
Number of Days to Update: 7

Source: Environmental Protection Agency
Telephone: 202-566-0250
Last EDR Contact: 04/05/2024
Next Scheduled EDR Contact: 07/15/2024
Data Release Frequency: Varies

PFAS RCRA MANIFEST: PFAS Transfers Identified In the RCRA Database Listing

To work around the lack of PFAS waste codes in the RCRA database, EPA developed the PFAS Transfers dataset by mining e-Manifest records containing at least one of these common PFAS keywords: PFAS, PFOA, PFOS, PERFL, AFFF, GENX, GEN-X (plus the VT waste codes). These keywords were searched for in the following text fields: Manifest handling instructions (MANIFEST_HANDLING_INSTR), Non-hazardous waste description (NON_HAZ_WASTE_DESCRIPTION), DOT printed information (DOT_PRINTED_INFORMATION), Waste line handling instructions (WASTE_LINE_HANDLING_INSTR), Waste residue comments (WASTE_RESIDUE_COMMENTS).

Date of Government Version: 12/28/2023
Date Data Arrived at EDR: 12/28/2023
Date Made Active in Reports: 01/04/2024
Number of Days to Update: 7

Source: Environmental Protection Agency
Telephone: 202-272-0167
Last EDR Contact: 04/05/2024
Next Scheduled EDR Contact: 07/15/2024
Data Release Frequency: Varies

PFAS ATSDR: PFAS Contamination Site Location Listing

PFAS contamination site locations from the Department of Health & Human Services, Center for Disease Control & Prevention. ATSDR is involved at a number of PFAS-related sites, either directly or through assisting state and federal partners. As of now, most sites are related to drinking water contamination connected with PFAS production facilities or fire training areas where aqueous film-forming firefighting foam (AFFF) was regularly used.

Date of Government Version: 06/24/2020
Date Data Arrived at EDR: 03/17/2021
Date Made Active in Reports: 11/08/2022
Number of Days to Update: 601

Source: Department of Health & Human Services
Telephone: 202-741-5770
Last EDR Contact: 04/22/2024
Next Scheduled EDR Contact: 08/05/2024
Data Release Frequency: Varies

PFAS WQP: Ambient Environmental Sampling for PFAS

The Water Quality Portal (WQP) is a part of a modernized repository storing ambient sampling data for all environmental media and tissue samples. A wide range of federal, state, tribal and local governments, academic and non-governmental organizations and individuals submit project details and sampling results to this public repository. The information is commonly used for research and assessments of environmental quality.

Date of Government Version: 12/28/2023
Date Data Arrived at EDR: 12/28/2023
Date Made Active in Reports: 03/04/2024
Number of Days to Update: 67

Source: Environmental Protection Agency
Telephone: 202-272-0167
Last EDR Contact: 04/05/2024
Next Scheduled EDR Contact: 07/15/2024
Data Release Frequency: Varies

PFAS NPDES: Clean Water Act Discharge Monitoring Information

Any discharger of pollutants to waters of the United States from a point source must have a National Pollutant Discharge Elimination System (NPDES) permit. The process for obtaining limits involves the regulated entity (permittee) disclosing releases in a NPDES permit application and the permitting authority (typically the state but sometimes EPA) deciding whether to require monitoring or monitoring with limits. Caveats and Limitations: Less than half of states have required PFAS monitoring for at least one of their permittees and fewer states have established PFAS effluent limits for permittees. New rulemakings have been initiated that may increase the number of facilities monitoring for PFAS in the future.

Date of Government Version: 12/28/2023
Date Data Arrived at EDR: 12/28/2023
Date Made Active in Reports: 03/04/2024
Number of Days to Update: 67

Source: Environmental Protection Agency
Telephone: 202-272-0167
Last EDR Contact: 04/05/2024
Next Scheduled EDR Contact: 07/15/2024
Data Release Frequency: Varies

PFAS ECHO: Facilities in Industries that May Be Handling PFAS Listing

Regulators and the public have expressed interest in knowing which regulated entities may be using PFAS. EPA has developed a dataset from various sources that show which industries may be handling PFAS. Approximately 120,000 facilities subject to federal environmental programs have operated or currently operate in industry sectors with processes that may involve handling and/or release of PFAS.

Date of Government Version: 12/28/2023
Date Data Arrived at EDR: 12/28/2023
Date Made Active in Reports: 03/04/2024
Number of Days to Update: 67

Source: Environmental Protection Agency
Telephone: 202-272-0167
Last EDR Contact: 04/05/2024
Next Scheduled EDR Contact: 07/15/2024
Data Release Frequency: Varies

PFAS ECHO FIRE TRAINING: Facilities in Industries that May Be Handling PFAS Listing

A list of fire training sites was added to the Industry Sectors dataset using a keyword search on the permitted facilitys name to identify sites where fire-fighting foam may have been used in training exercises. Additionally, you may view an example spreadsheet of the subset of fire training facility data, as well as the keywords used in selecting or deselecting a facility for the subset. as well as the keywords used in selecting or deselecting a facility for the subset. These keywords were tested to maximize accuracy in selecting facilities that may use fire-fighting foam in training exercises, however, due to the lack of a required reporting field in the data systems for designating fire training sites, this methodology may not identify all fire training sites or may potentially misidentify them.

Date of Government Version: 12/28/2023
Date Data Arrived at EDR: 12/28/2023
Date Made Active in Reports: 03/04/2024
Number of Days to Update: 67

Source: Environmental Protection Agency
Telephone: 202-272-0167
Last EDR Contact: 04/05/2024
Next Scheduled EDR Contact: 07/15/2024
Data Release Frequency: Varies

PFAS PART 139 AIRPORT: All Certified Part 139 Airports PFAS Information Listing

Since July 1, 2006, all certified part 139 airports are required to have fire-fighting foam onsite that meet military specifications (MIL-F-24385) (14 CFR 139.317). To date, these military specification fire-fighting foams are fluorinated and have been historically used for training and extinguishing. The 2018 FAA Reauthorization Act has a provision stating that no later than October 2021, FAA shall not require the use of fluorinated AFFF. This provision does not prohibit the use of fluorinated AFFF at Part 139 civilian airports; it only prohibits FAA from mandating its use. The Federal Aviation Administration?s document AC 150/5210-6D - Aircraft Fire Extinguishing Agents provides guidance on Aircraft Fire Extinguishing Agents, which includes Aqueous Film Forming Foam (AFFF).

Date of Government Version: 12/28/2023
Date Data Arrived at EDR: 12/28/2023
Date Made Active in Reports: 03/04/2024
Number of Days to Update: 67

Source: Environmental Protection Agency
Telephone: 202-272-0167
Last EDR Contact: 04/05/2024
Next Scheduled EDR Contact: 07/15/2024
Data Release Frequency: Varies

AQUEOUS FOAM NRC: Aqueous Foam Related Incidents Listing

The National Response Center (NRC) serves as an emergency call center that fields initial reports for pollution and railroad incidents and forwards that information to appropriate federal/state agencies for response. The spreadsheets posted to the NRC website contain initial incident data that has not been validated or investigated by a federal/state response agency. Response center calls from 1990 to the most recent complete calendar year where there was indication of Aqueous Film Forming Foam (AFFF) usage are included in this dataset. NRC calls may reference AFFF usage in the ?Material Involved? or ?Incident Description? fields.

Date of Government Version: 12/28/2023
Date Data Arrived at EDR: 12/28/2023
Date Made Active in Reports: 03/04/2024
Number of Days to Update: 67

Source: Environmental Protection Agency
Telephone: 202-267-2675
Last EDR Contact: 04/05/2024
Next Scheduled EDR Contact: 07/15/2024
Data Release Frequency: Varies

PCS ENF: Enforcement data
No description is available for this data

Date of Government Version: 12/31/2014
Date Data Arrived at EDR: 02/05/2015
Date Made Active in Reports: 03/06/2015
Number of Days to Update: 29

Source: EPA
Telephone: 202-564-2497
Last EDR Contact: 03/29/2024
Next Scheduled EDR Contact: 07/15/2024
Data Release Frequency: Varies

PCS: Permit Compliance System
PCS is a computerized management information system that contains data on National Pollutant Discharge Elimination System (NPDES) permit holding facilities. PCS tracks the permit, compliance, and enforcement status of NPDES facilities.

Date of Government Version: 12/16/2016
Date Data Arrived at EDR: 01/06/2017
Date Made Active in Reports: 03/10/2017
Number of Days to Update: 63

Source: EPA, Office of Water
Telephone: 202-564-2496
Last EDR Contact: 03/29/2024
Next Scheduled EDR Contact: 07/15/2024
Data Release Frequency: No Update Planned

BIOSOLIDS: ICIS-NPDES Biosolids Facility Data
The data reflects compliance information about facilities in the biosolids program.

Date of Government Version: 12/31/2023
Date Data Arrived at EDR: 01/03/2024
Date Made Active in Reports: 01/16/2024
Number of Days to Update: 13

Source: Environmental Protection Agency
Telephone: 202-564-4700
Last EDR Contact: 04/16/2024
Next Scheduled EDR Contact: 07/29/2024
Data Release Frequency: Varies

PFAS: PFAS Contamination Site Location Listing
A listing of PFAS contaminated sites included in the GeoTracker database.

Date of Government Version: 11/30/2023
Date Data Arrived at EDR: 11/30/2023
Date Made Active in Reports: 02/26/2024
Number of Days to Update: 88

Source: State Water Resources Control Board
Telephone: 866-480-1028
Last EDR Contact: 03/06/2024
Next Scheduled EDR Contact: 06/17/2024
Data Release Frequency: Varies

AQUEOUS FOAM: Former Fire Training Facility Assessments Listing
Airports shown on this list are those believed to use Aqueous Film Forming Foam (AFFF), and certified by the Federal Aviation Administration (FAA) under Title 14, Code of Federal Regulations (CFR), Part 139 (14 CFR Part 139). This list was created by SWRCB using information available from the FAA. Location points shown are from the latitude and longitude listed on the FAA airport master record.

Date of Government Version: 11/30/2023
Date Data Arrived at EDR: 11/30/2023
Date Made Active in Reports: 02/23/2024
Number of Days to Update: 85

Source: State Water Resources Control Board
Telephone: 916-341-5455
Last EDR Contact: 03/05/2024
Next Scheduled EDR Contact: 06/17/2024
Data Release Frequency: Varies

CA BOND EXP. PLAN: Bond Expenditure Plan
Department of Health Services developed a site-specific expenditure plan as the basis for an appropriation of Hazardous Substance Cleanup Bond Act funds. It is not updated.

Date of Government Version: 01/01/1989
Date Data Arrived at EDR: 07/27/1994
Date Made Active in Reports: 08/02/1994
Number of Days to Update: 6

Source: Department of Health Services
Telephone: 916-255-2118
Last EDR Contact: 05/31/1994
Next Scheduled EDR Contact: N/A
Data Release Frequency: No Update Planned

CHROME PLATING: Chrome Plating Facilities Listing

This listing represents chrome plating facilities the California State Water Resources Control Board staff identified as possibly being a source of Per- and polyfluoroalkyl substance (PFAS) contamination. Sites and locations were identified by staff with the Division of Water Quality in the California State Water Board. Data was collected from the CA Air Resources Board 2013 and 2018 - Cr VI emission survey, CA Emission Inventory, CA HAZ Waste discharge database and by reviewing storm water permits. Former chrome plating sites are also included that are open site investigation or remediation cases with the Regional Water Quality Control Boards and the Department of Toxic Substances Control.

Date of Government Version: 11/30/2023
Date Data Arrived at EDR: 11/30/2023
Date Made Active in Reports: 02/23/2024
Number of Days to Update: 85

Source: State Water Resources Control Board
Telephone: 916-341-5455
Last EDR Contact: 03/05/2024
Next Scheduled EDR Contact: 06/17/2024
Data Release Frequency: Varies

CORTESE: "Cortese" Hazardous Waste & Substances Sites List

The sites for the list are designated by the State Water Resource Control Board (LUST), the Integrated Waste Board (SWF/LS), and the Department of Toxic Substances Control (Cal-Sites).

Date of Government Version: 12/13/2023
Date Data Arrived at EDR: 12/13/2023
Date Made Active in Reports: 03/07/2024
Number of Days to Update: 85

Source: CAL EPA/Office of Emergency Information
Telephone: 916-323-3400
Last EDR Contact: 03/19/2024
Next Scheduled EDR Contact: 07/01/2024
Data Release Frequency: Quarterly

CUPA LIVERMORE-PLEASANTON: CUPA Facility Listing

list of facilities associated with the various CUPA programs in Livermore-Pleasanton

Date of Government Version: 03/31/2023
Date Data Arrived at EDR: 05/08/2023
Date Made Active in Reports: 07/31/2023
Number of Days to Update: 84

Source: Livermore-Pleasanton Fire Department
Telephone: 925-454-2361
Last EDR Contact: 02/09/2024
Next Scheduled EDR Contact: 05/20/2024
Data Release Frequency: Varies

DRYCLEAN SOUTH COAST: South Coast Air Quality Management District Drycleaner Listing

A listing of dry cleaners in the South Coast Air Quality Management District

Date of Government Version: 11/14/2023
Date Data Arrived at EDR: 11/16/2023
Date Made Active in Reports: 02/12/2024
Number of Days to Update: 88

Source: South Coast Air Quality Management District
Telephone: 909-396-3211
Last EDR Contact: 02/20/2024
Next Scheduled EDR Contact: 06/03/2024
Data Release Frequency: Varies

DRYCLEAN VENTURA CO DIST: Drycleaner Facility Listing

A listing of drycleaner facility locations, for the Ventura County Air Pollution Control District.

Date of Government Version: 01/04/2024
Date Data Arrived at EDR: 01/16/2024
Date Made Active in Reports: 02/08/2024
Number of Days to Update: 23

Source: Ventura County Air Pollution Control District
Telephone: 805-645-1421
Last EDR Contact: 01/03/2024
Next Scheduled EDR Contact: 09/11/2023
Data Release Frequency: Varies

DRYCLEAN AVAQMD: Antelope Valley Air Quality Management District Drycleaner Listing

A listing of dry cleaners in the Antelope Valley Air Quality Management District.

Date of Government Version: 11/21/2023
Date Data Arrived at EDR: 11/22/2023
Date Made Active in Reports: 02/16/2024
Number of Days to Update: 86

Source: Antelope Valley Air Quality Management District
Telephone: 661-723-8070
Last EDR Contact: 02/26/2024
Next Scheduled EDR Contact: 06/10/2024
Data Release Frequency: Varies

DRYCLEAN AMADOR: Amador Air District Drycleaner Facility Listing
A listing of drycleaner facility locations, for the Amador Air Quality Management District

Date of Government Version: 04/26/2023
Date Data Arrived at EDR: 04/27/2023
Date Made Active in Reports: 07/13/2023
Number of Days to Update: 77

Source: Amador Air Quality Management District
Telephone: 209-257-0112
Last EDR Contact: 01/03/2024
Next Scheduled EDR Contact: 09/11/2023
Data Release Frequency: Varies

DRYCLEAN MOJAVE DESERT DIST: Mojave Desert Air Quality Management District Drycleaner Facility Listing
A listing of drycleaner facility locations, for the Mojave Desert Air Quality Management District.

Date of Government Version: 04/15/2024
Date Data Arrived at EDR: 04/17/2024
Date Made Active in Reports: 04/24/2024
Number of Days to Update: 7

Source: Mojave Desert Air Quality Management District
Telephone: 760-245-1661
Last EDR Contact: 04/16/2024
Next Scheduled EDR Contact: 09/11/2023
Data Release Frequency: Varies

DRYCLEAN BUTTE CO DIST: Butte County Air Quality Management DistrictDrycleaner Facility Listing
Butte County Air Quality Management DistrictDrycleaner Facility Listing.

Date of Government Version: 04/25/2023
Date Data Arrived at EDR: 10/18/2023
Date Made Active in Reports: 01/16/2024
Number of Days to Update: 90

Source: Butte County Air Quality Management District
Telephone: 530-332-9400
Last EDR Contact: 01/03/2024
Next Scheduled EDR Contact: 09/11/2023
Data Release Frequency: Varies

DRYCLEAN FEATHER RIVER DIST: Feather River Air Quality Management District Drycleaner Facility Listing
A listing of drycleaner facility locations, for the Feather River Air Quality Management District.

Date of Government Version: 03/08/2023
Date Data Arrived at EDR: 03/09/2023
Date Made Active in Reports: 06/05/2023
Number of Days to Update: 88

Source: Feather River Air Quality Management District
Telephone: 530-634-7659
Last EDR Contact: 01/03/2024
Next Scheduled EDR Contact: 09/11/2023
Data Release Frequency: Varies

DRYCLEAN SAN DIEGO CO DIST: San Diego County Air Pollution Control District Drycleaner Facility Listing
A listing of drycleaner facility locations, for the San Diego County Air Pollution Control District.

Date of Government Version: 03/19/2024
Date Data Arrived at EDR: 03/21/2024
Date Made Active in Reports: 04/12/2024
Number of Days to Update: 22

Source: San Diego County Air Pollution Control District
Telephone: 858-586-2616
Last EDR Contact: 03/19/2024
Next Scheduled EDR Contact: 09/11/2023
Data Release Frequency: Varies

DRYCLEANERS: Cleaner Facilities
A list of drycleaner related facilities that have EPA ID numbers. These are facilities with certain SIC codes: power laundries, family and commercial; garment pressing and cleaner's agents; linen supply; coin-operated laundries and cleaning; drycleaning plants, except rugs; carpet and upholster cleaning; industrial launderers; laundry and garment services.

Date of Government Version: 04/02/2024
Date Data Arrived at EDR: 04/05/2024
Date Made Active in Reports: 04/15/2024
Number of Days to Update: 10

Source: Department of Toxic Substance Control
Telephone: 916-327-4498
Last EDR Contact: 03/08/2024
Next Scheduled EDR Contact: 06/10/2024
Data Release Frequency: Annually

DRYCLEAN GRANT: Grant Recipients List
Assembly Bill 998 (AB 998) established the Non-Toxic Dry Cleaning Incentive Program to provide financial assistance to the dry cleaning industry to switch from systems using perchloroethylene (Perc), an identified toxic air contaminant and potential human carcinogen, to non-toxic and non-smog forming alternatives.

Date of Government Version: 12/31/2021
Date Data Arrived at EDR: 01/26/2024
Date Made Active in Reports: 04/16/2024
Number of Days to Update: 81

Source: California Air Resources Board
Telephone: 916-323-0006
Last EDR Contact: 04/25/2024
Next Scheduled EDR Contact: 08/05/2024
Data Release Frequency: Varies

DRYCLEAN LAKE CO DIST: Lake County Air Quality Management District Drycleaner Facility Listing
A listing of drycleaner facility locations, for the Lake County Air Quality Management District,

Date of Government Version: 02/15/2024
Date Data Arrived at EDR: 02/16/2024
Date Made Active in Reports: 05/02/2024
Number of Days to Update: 76

Source: Lake County Air Quality Management District
Telephone: 707-263-7000
Last EDR Contact: 01/03/2024
Next Scheduled EDR Contact: 09/11/2023
Data Release Frequency: Varies

DRYCLEAN EAST KERN DIST: Eastern Kern Air Pollution Control District District Drycleaner Facility Listing
A listing of drycleaner facility locations, for the Eastern Kern Air Pollution Control District.

Date of Government Version: 01/12/2023
Date Data Arrived at EDR: 04/26/2023
Date Made Active in Reports: 07/14/2023
Number of Days to Update: 79

Source: Eastern Kern Air Pollution Control District
Telephone: 661-862-9684
Last EDR Contact: 01/03/2024
Next Scheduled EDR Contact: 09/11/2023
Data Release Frequency: Varies

DRYCLEAN IMPERIAL CO DIST: Imperial County Air Pollution Control District Drycleaner Facility Listing
A listing of drycleaner facility locations, for the Imperial County Air Pollution Control District

Date of Government Version: 04/25/2023
Date Data Arrived at EDR: 04/26/2023
Date Made Active in Reports: 07/14/2023
Number of Days to Update: 79

Source: Imperial County Air Pollution Control District
Telephone: 442-265-1800
Last EDR Contact: 01/03/2024
Next Scheduled EDR Contact: 09/11/2023
Data Release Frequency: Varies

DRYCLEAN MENDO CO DIST: Mendocino County Air Quality Management District Drycleaner Facility Listing
A listing of drycleaner facility locations, for the Mendocino County Air Quality Management District.

Date of Government Version: 04/27/2023
Date Data Arrived at EDR: 04/28/2023
Date Made Active in Reports: 07/14/2023
Number of Days to Update: 77

Source: Mendocino County Air Quality Management District
Telephone: 707-463-4354
Last EDR Contact: 01/03/2024
Next Scheduled EDR Contact: 09/11/2023
Data Release Frequency: Varies

DRYCLEAN YOLO-SOLANO DIST: Yolo-Solano Air Quality Management District Drycleaner Facility Listing
A listing of drycleaner facility locations, for the Yolo-Solano Air Quality Management District.

Date of Government Version: 01/04/2024
Date Data Arrived at EDR: 01/05/2024
Date Made Active in Reports: 03/20/2024
Number of Days to Update: 75

Source: Yolo-Solano Air Quality Management District
Telephone: 530-757-3650
Last EDR Contact: 01/03/2024
Next Scheduled EDR Contact: 09/11/2023
Data Release Frequency: Varies

DRYCLEAN SHASTA CO DIST: Shasta County Air Quality Management District District Drycleaner Facility Listing
A listing of drycleaner facility locations, for the Shasta County Air Quality Management District.

Date of Government Version: 04/26/2023
Date Data Arrived at EDR: 04/27/2023
Date Made Active in Reports: 07/14/2023
Number of Days to Update: 78

Source: Shasta County Air Quality Management District
Telephone: 530-225-5674
Last EDR Contact: 01/03/2024
Next Scheduled EDR Contact: 09/11/2023
Data Release Frequency: Varies

DRYCLEAN MONTEREY BAY DIST: Monterey Bay Air Quality Management District Drycleaner Facility Listing
A listing of drycleaner facility locations, for the Monterey Bay Air Quality Management District.

Date of Government Version: 01/03/2024
Date Data Arrived at EDR: 01/05/2024
Date Made Active in Reports: 03/20/2024
Number of Days to Update: 75

Source: Monterey Bay Air Quality Management District
Telephone: 831-647-9411
Last EDR Contact: 01/03/2024
Next Scheduled EDR Contact: 09/11/2023
Data Release Frequency: Varies

DRYCLEAN SAN LUIS OB CO DIST: San Luis Obispo County Air Pollution Control District Drycleaner Facility Listing
A listing of drycleaner facility locations, for the San Luis Obispo County Air Pollution Control District.

Date of Government Version: 01/03/2024
Date Data Arrived at EDR: 01/04/2024
Date Made Active in Reports: 03/20/2024
Number of Days to Update: 76

Source: San Luis Obispo County Air Pollution Control District
Telephone: 805-781-5756
Last EDR Contact: 01/03/2024
Next Scheduled EDR Contact: 09/11/2023
Data Release Frequency: Varies

DRYCLEAN PLACER CO DIST: Placer County Air Quality Management District Drycleaner Facility Listing
A listing of drycleaner facility locations, for the Placer County Air Quality Management District.

Date of Government Version: 05/15/2023
Date Data Arrived at EDR: 05/17/2023
Date Made Active in Reports: 08/14/2023
Number of Days to Update: 89

Source: Placer County Air Quality Management District
Telephone: 530-745-2335
Last EDR Contact: 01/03/2024
Next Scheduled EDR Contact: 09/11/2023
Data Release Frequency: Varies

DRYCLEAN SAN JOAQ VAL DIST: San Joaquin Valley Air Pollution Control District District Drycleaner Facility Listing
A listing of drycleaner facility locations, for the San Joaquin Valley Air Pollution Control District.

Date of Government Version: 01/04/2024
Date Data Arrived at EDR: 01/04/2024
Date Made Active in Reports: 03/21/2024
Number of Days to Update: 77

Source: San Joaquin Valley Air Pollution Control District
Telephone: 559-230-6001
Last EDR Contact: 01/03/2024
Next Scheduled EDR Contact: 09/11/2023
Data Release Frequency: Varies

DRYCLEAN BAY AREA DIST: Bay Area Air Quality Management District Drycleaner Facility Listing
Bay Area Air Quality Management District Drycleaner Facility Listing.

Date of Government Version: 02/20/2019
Date Data Arrived at EDR: 05/30/2019
Date Made Active in Reports: 05/01/2023
Number of Days to Update: 1432

Source: Bay Area Air Quality Management District
Telephone: 415-516-1916
Last EDR Contact: 01/03/2024
Next Scheduled EDR Contact: 09/11/2023
Data Release Frequency: Varies

DRYCLEAN CALAVERAS CO DIST: Calaveras County Environmental Management Agency Drycleaner Facility Listing
A listing of drycleaner facility locations, for the Calaveras County Environmental Management Agency.

Date of Government Version: 06/17/2019
Date Data Arrived at EDR: 06/19/2019
Date Made Active in Reports: 05/01/2023
Number of Days to Update: 1412

Source: Calaveras County Environmental Management Agency
Telephone: 209-754-6399
Last EDR Contact: 01/03/2024
Next Scheduled EDR Contact: 09/16/2019
Data Release Frequency: Varies

DRYCLEAN NO COAST UNIFIED DIST: North Coast Unified Air Quality Management District Drycleaner Facility Listing
A listing of drycleaner facility locations, for the North Coast Unified Air Quality Management District.

Date of Government Version: 11/30/2016
Date Data Arrived at EDR: 04/19/2019
Date Made Active in Reports: 05/01/2023
Number of Days to Update: 1473

Source: North Coast Unified Air Quality Management District
Telephone: 707-443-3093
Last EDR Contact: 01/03/2024
Next Scheduled EDR Contact: 09/11/2023
Data Release Frequency: Varies

DRYCLEAN NO SIERRA DIST: Northern Sierra Air Quality Management District Drycleaner Facility Listing
A listing of drycleaner facility locations, for the Northern Sierra Air Quality Management District,

Date of Government Version: 05/07/2019
Date Data Arrived at EDR: 05/07/2019
Date Made Active in Reports: 05/01/2023
Number of Days to Update: 1455

Source: Northern Sierra Air Quality Management District
Telephone: 530-274-9350
Last EDR Contact: 01/03/2024
Next Scheduled EDR Contact: 09/11/2023
Data Release Frequency: Varies

DRYCLEAN SANTA BARB CO DIST: Santa Barbara County Air Pollution Control District Drycleaner Facility Listing
A listing of drycleaner facility locations, for the Santa Barbara County Air Pollution Control District.

Date of Government Version: 02/19/2019
Date Data Arrived at EDR: 04/17/2019
Date Made Active in Reports: 05/01/2023
Number of Days to Update: 1475

Source: Santa Barbara County Air Pollution Control District
Telephone: 805-961-8867
Last EDR Contact: 01/03/2024
Next Scheduled EDR Contact: 09/11/2023
Data Release Frequency: Varies

DRYCLEAN TEHAMA CO DIST: Tehama County Air Pollution Control District Drycleaner Facility Listing
A listing of drycleaner facility locations, for the Tehama County Air Pollution Control District.

Date of Government Version: 04/24/2019
Date Data Arrived at EDR: 04/24/2019
Date Made Active in Reports: 05/01/2023
Number of Days to Update: 1468

Source: Tehama County Air Pollution Control District
Telephone: 530-527-3717
Last EDR Contact: 01/03/2024
Next Scheduled EDR Contact: 09/11/2023
Data Release Frequency: Varies

DRYCLEAN GLENN CO DIST: Glenn County Air Pollution Control District Drycleaner Facility Listing
A listing of drycleaner facility locations, for the Glenn County Air Pollution Control District.

Date of Government Version: 01/08/2024
Date Data Arrived at EDR: 01/10/2024
Date Made Active in Reports: 03/27/2024
Number of Days to Update: 77

Source: Glenn County Air Pollution Control District
Telephone: 530-934-6500
Last EDR Contact: 01/03/2024
Next Scheduled EDR Contact: 09/11/2023
Data Release Frequency: Varies

DRYCLEAN NO SONOMA CO DIST: Norther Sonoma County County Air Pollution Control District Drycleaner Facility Listing
A listing of drycleaner facility locations, for the Northern Sonoma County Air Pollution Control District.,

Date of Government Version: 01/05/2024
Date Data Arrived at EDR: 01/10/2024
Date Made Active in Reports: 03/27/2024
Number of Days to Update: 77

Source: Santa Barbara County Air Pollution Control District
Telephone: 707-433-5911
Last EDR Contact: 01/03/2024
Next Scheduled EDR Contact: 09/11/2023
Data Release Frequency: Varies

DRYCLEAN SACRAMENTO METO DIST: Sacramento Metropolitan Air Quality Management DistrictDrycleaner Facility Listing
A listing of drycleaner facility locations, for the Sacramento Metropolitan Air Quality Management District.

Date of Government Version: 01/03/2024
Date Data Arrived at EDR: 01/10/2024
Date Made Active in Reports: 03/27/2024
Number of Days to Update: 77

Source: Sacramento Metropolitan Air Quality Management District
Telephone: 916-874-3958
Last EDR Contact: 01/03/2024
Next Scheduled EDR Contact: 09/11/2023
Data Release Frequency: Varies

EMI: Emissions Inventory Data
Toxics and criteria pollutant emissions data collected by the ARB and local air pollution agencies.

Date of Government Version: 12/31/2021
Date Data Arrived at EDR: 06/09/2023
Date Made Active in Reports: 08/30/2023
Number of Days to Update: 82

Source: California Air Resources Board
Telephone: 916-322-2990
Last EDR Contact: 03/14/2024
Next Scheduled EDR Contact: 06/24/2024
Data Release Frequency: Varies

ENF: Enforcement Action Listing

A listing of Water Board Enforcement Actions. Formal is everything except Oral/Verbal Communication, Notice of Violation, Expedited Payment Letter, and Staff Enforcement Letter.

Date of Government Version: 01/16/2024
Date Data Arrived at EDR: 01/16/2024
Date Made Active in Reports: 04/03/2024
Number of Days to Update: 78

Source: State Water Resoruces Control Board
Telephone: 916-445-9379
Last EDR Contact: 04/16/2024
Next Scheduled EDR Contact: 07/29/2024
Data Release Frequency: Varies

Financial Assurance 1: Financial Assurance Information Listing

Financial Assurance information

Date of Government Version: 01/11/2024
Date Data Arrived at EDR: 01/16/2024
Date Made Active in Reports: 04/03/2024
Number of Days to Update: 78

Source: Department of Toxic Substances Control
Telephone: 916-255-3628
Last EDR Contact: 04/12/2024
Next Scheduled EDR Contact: 07/29/2024
Data Release Frequency: Varies

Financial Assurance 2: Financial Assurance Information Listing

A listing of financial assurance information for solid waste facilities. Financial assurance is intended to ensure that resources are available to pay for the cost of closure, post-closure care, and corrective measures if the owner or operator of a regulated facility is unable or unwilling to pay.

Date of Government Version: 11/08/2023
Date Data Arrived at EDR: 11/22/2023
Date Made Active in Reports: 02/16/2024
Number of Days to Update: 86

Source: California Integrated Waste Management Board
Telephone: 916-341-6066
Last EDR Contact: 05/02/2024
Next Scheduled EDR Contact: 08/19/2024
Data Release Frequency: Varies

ICE: Inspection, Compliance and Enforcement

Contains data pertaining to the Permitted Facilities with Inspections / Enforcements sites tracked in Envirostor.

Date of Government Version: 02/07/2024
Date Data Arrived at EDR: 02/07/2024
Date Made Active in Reports: 02/07/2024
Number of Days to Update: 0

Source: Department of Toxic Subsances Control
Telephone: 877-786-9427
Last EDR Contact: 02/07/2024
Next Scheduled EDR Contact: 05/27/2024
Data Release Frequency: Quarterly

HIST CORTESE: Hazardous Waste & Substance Site List

The sites for the list are designated by the State Water Resource Control Board [LUST], the Integrated Waste Board [SWF/LS], and the Department of Toxic Substances Control [CALSITES]. This listing is no longer updated by the state agency.

Date of Government Version: 04/01/2001
Date Data Arrived at EDR: 01/22/2009
Date Made Active in Reports: 04/08/2009
Number of Days to Update: 76

Source: Department of Toxic Substances Control
Telephone: 916-323-3400
Last EDR Contact: 01/22/2009
Next Scheduled EDR Contact: N/A
Data Release Frequency: No Update Planned

HWP: EnviroStor Permitted Facilities Listing

Detailed information on permitted hazardous waste facilities and corrective action ("cleanups") tracked in EnviroStor.

Date of Government Version: 02/07/2024
Date Data Arrived at EDR: 02/07/2024
Date Made Active in Reports: 02/07/2024
Number of Days to Update: 0

Source: Department of Toxic Substances Control
Telephone: 916-323-3400
Last EDR Contact: 02/07/2024
Next Scheduled EDR Contact: 05/27/2024
Data Release Frequency: Quarterly

HWT: Registered Hazardous Waste Transporter Database

A listing of hazardous waste transporters. In California, unless specifically exempted, it is unlawful for any person to transport hazardous wastes unless the person holds a valid registration issued by DTSC. A hazardous waste transporter registration is valid for one year and is assigned a unique registration number.

Date of Government Version: 01/02/2024
Date Data Arrived at EDR: 01/03/2024
Date Made Active in Reports: 03/21/2024
Number of Days to Update: 78

Source: Department of Toxic Substances Control
Telephone: 916-440-7145
Last EDR Contact: 04/04/2024
Next Scheduled EDR Contact: 07/15/2024
Data Release Frequency: Quarterly

HWTS: Hazardous Waste Tracking System

DTSC maintains the Hazardous Waste Tracking System that stores ID number information since the early 1980s and manifest data since 1993. The system collects both manifest copies from the generator and destination facility.

Date of Government Version: 01/26/2024
Date Data Arrived at EDR: 01/30/2024
Date Made Active in Reports: 04/17/2024
Number of Days to Update: 78

Source: Department of Toxic Substances Control
Telephone: 916-324-2444
Last EDR Contact: 03/28/2024
Next Scheduled EDR Contact: 07/15/2024
Data Release Frequency: Varies

HAZNET: Facility and Manifest Data

Facility and Manifest Data. The data is extracted from the copies of hazardous waste manifests received each year by the DTSC. The annual volume of manifests is typically 700,000 - 1,000,000 annually, representing approximately 350,000 - 500,000 shipments. Data are from the manifests submitted without correction, and therefore many contain some invalid values for data elements such as generator ID, TSD ID, waste category, and disposal method. This database begins with calendar year 1993.

Date of Government Version: 12/31/2023
Date Data Arrived at EDR: 01/03/2024
Date Made Active in Reports: 03/21/2024
Number of Days to Update: 78

Source: California Environmental Protection Agency
Telephone: 916-255-1136
Last EDR Contact: 04/04/2024
Next Scheduled EDR Contact: 07/15/2024
Data Release Frequency: Annually

MINES: Mines Site Location Listing

A listing of mine site locations from the Office of Mine Reclamation.

Date of Government Version: 11/29/2023
Date Data Arrived at EDR: 11/29/2023
Date Made Active in Reports: 02/23/2024
Number of Days to Update: 86

Source: Department of Conservation
Telephone: 916-322-1080
Last EDR Contact: 03/05/2024
Next Scheduled EDR Contact: 06/17/2024
Data Release Frequency: Quarterly

MWMP: Medical Waste Management Program Listing

The Medical Waste Management Program (MWMP) ensures the proper handling and disposal of medical waste by permitting and inspecting medical waste Offsite Treatment Facilities (PDF) and Transfer Stations (PDF) throughout the state. MWMP also oversees all Medical Waste Transporters.

Date of Government Version: 11/08/2023
Date Data Arrived at EDR: 11/22/2023
Date Made Active in Reports: 02/16/2024
Number of Days to Update: 86

Source: Department of Public Health
Telephone: 916-558-1784
Last EDR Contact: 02/27/2024
Next Scheduled EDR Contact: 06/10/2024
Data Release Frequency: Varies

NPDES: NPDES Permits Listing

A listing of NPDES permits, including stormwater.

Date of Government Version: 02/05/2024
Date Data Arrived at EDR: 02/06/2024
Date Made Active in Reports: 04/25/2024
Number of Days to Update: 79

Source: State Water Resources Control Board
Telephone: 916-445-9379
Last EDR Contact: 02/06/2024
Next Scheduled EDR Contact: 05/20/2024
Data Release Frequency: Quarterly

PEST LIC: Pesticide Regulation Licenses Listing

A listing of licenses and certificates issued by the Department of Pesticide Regulation. The DPR issues licenses and/or certificates to: Persons and businesses that apply or sell pesticides; Pest control dealers and brokers; Persons who advise on agricultural pesticide applications.

Date of Government Version: 11/22/2023
Date Data Arrived at EDR: 11/22/2023
Date Made Active in Reports: 02/16/2024
Number of Days to Update: 86

Source: Department of Pesticide Regulation
Telephone: 916-445-4038
Last EDR Contact: 02/27/2024
Next Scheduled EDR Contact: 06/10/2024
Data Release Frequency: Quarterly

PROC: Certified Processors Database

A listing of certified processors.

Date of Government Version: 11/29/2023
Date Data Arrived at EDR: 11/29/2023
Date Made Active in Reports: 02/23/2024
Number of Days to Update: 86

Source: Department of Conservation
Telephone: 916-323-3836
Last EDR Contact: 03/05/2024
Next Scheduled EDR Contact: 06/17/2024
Data Release Frequency: Quarterly

NOTIFY 65: Proposition 65 Records

Listings of all Proposition 65 incidents reported to counties by the State Water Resources Control Board and the Regional Water Quality Control Board. This database is no longer updated by the reporting agency.

Date of Government Version: 12/06/2023
Date Data Arrived at EDR: 12/06/2023
Date Made Active in Reports: 02/29/2024
Number of Days to Update: 85

Source: State Water Resources Control Board
Telephone: 916-445-3846
Last EDR Contact: 03/08/2024
Next Scheduled EDR Contact: 06/24/2024
Data Release Frequency: No Update Planned

SAN JOSE HAZMAT: Hazardous Material Facilities

Hazardous material facilities, including underground storage tank sites.

Date of Government Version: 11/03/2020
Date Data Arrived at EDR: 11/05/2020
Date Made Active in Reports: 01/26/2021
Number of Days to Update: 82

Source: City of San Jose Fire Department
Telephone: 408-535-7694
Last EDR Contact: 04/25/2024
Next Scheduled EDR Contact: 08/12/2024
Data Release Frequency: Annually

SANTA CRUZ CO SITE MITI: Site Mitigation Listing

Sites may become contaminated with toxic chemicals through illegal dumping or disposal, from leaking underground storage tanks, or through industrial or commercial activities.The goal of the site mitigation program is to protect the public health and the environment while facilitating completion of contaminated site clean-up projects in a timely manner.

Date of Government Version: 12/03/2018
Date Data Arrived at EDR: 06/23/2023
Date Made Active in Reports: 07/13/2023
Number of Days to Update: 20

Source: Santa Cruz Environmental Health Services
Telephone: 831-454-2761
Last EDR Contact: 02/09/2024
Next Scheduled EDR Contact: 05/27/2024
Data Release Frequency: Varies

UIC: UIC Listing

A listing of wells identified as underground injection wells, in the California Oil and Gas Wells database.

Date of Government Version: 11/29/2023
Date Data Arrived at EDR: 11/29/2023
Date Made Active in Reports: 02/27/2024
Number of Days to Update: 90

Source: Deaprtment of Conservation
Telephone: 916-445-2408
Last EDR Contact: 03/05/2024
Next Scheduled EDR Contact: 06/17/2024
Data Release Frequency: Varies

UIC GEO: Underground Injection Control Sites (GEOTRACKER)
Underground control injection sites

Date of Government Version: 12/04/2023
Date Data Arrived at EDR: 12/05/2023
Date Made Active in Reports: 02/28/2024
Number of Days to Update: 85

Source: State Water Resource Control Board
Telephone: 866-480-1028
Last EDR Contact: 03/05/2024
Next Scheduled EDR Contact: 06/17/2024
Data Release Frequency: Varies

WASTEWATER PITS: Oil Wastewater Pits Listing
Water officials discovered that oil producers have been dumping chemical-laden wastewater into hundreds of unlined pits that are operating without proper permits. Inspections completed by the Central Valley Regional Water Quality Control Board revealed the existence of previously unidentified waste sites. The water boards review found that more than one-third of the region's active disposal pits are operating without permission.

Date of Government Version: 02/11/2021
Date Data Arrived at EDR: 07/01/2021
Date Made Active in Reports: 09/29/2021
Number of Days to Update: 90

Source: RWQCB, Central Valley Region
Telephone: 559-445-5577
Last EDR Contact: 04/04/2024
Next Scheduled EDR Contact: 07/15/2024
Data Release Frequency: Varies

WDS: Waste Discharge System
Sites which have been issued waste discharge requirements.

Date of Government Version: 06/19/2007
Date Data Arrived at EDR: 06/20/2007
Date Made Active in Reports: 06/29/2007
Number of Days to Update: 9

Source: State Water Resources Control Board
Telephone: 916-341-5227
Last EDR Contact: 02/09/2024
Next Scheduled EDR Contact: 05/27/2024
Data Release Frequency: No Update Planned

WIP: Well Investigation Program Case List
Well Investigation Program case in the San Gabriel and San Fernando Valley area.

Date of Government Version: 07/03/2009
Date Data Arrived at EDR: 07/21/2009
Date Made Active in Reports: 08/03/2009
Number of Days to Update: 13

Source: Los Angeles Water Quality Control Board
Telephone: 213-576-6726
Last EDR Contact: 03/15/2024
Next Scheduled EDR Contact: 07/01/2024
Data Release Frequency: No Update Planned

MILITARY PRIV SITES: Military Privatized Sites (GEOTRACKER)
Military privatized sites

Date of Government Version: 12/04/2023
Date Data Arrived at EDR: 12/05/2023
Date Made Active in Reports: 02/28/2024
Number of Days to Update: 85

Source: State Water Resources Control Board
Telephone: 866-480-1028
Last EDR Contact: 03/05/2024
Next Scheduled EDR Contact: 06/17/2024
Data Release Frequency: Varies

PROJECT: Project Sites (GEOTRACKER)
Projects sites

Date of Government Version: 12/04/2023
Date Data Arrived at EDR: 12/05/2023
Date Made Active in Reports: 02/28/2024
Number of Days to Update: 85

Source: State Water Resources Control Board
Telephone: 866-480-1028
Last EDR Contact: 03/05/2024
Next Scheduled EDR Contact: 06/17/2024
Data Release Frequency: Varies

WDR: Waste Discharge Requirements Listing
In general, the Waste Discharge Requirements (WDRs) Program (sometimes also referred to as the "Non Chapter 15 (Non 15) Program") regulates point discharges that are exempt pursuant to Subsection 20090 of Title 27 and not subject to the Federal Water Pollution Control Act. Exemptions from Title 27 may be granted for nine categories of discharges (e.g., sewage, wastewater, etc.) that meet, and continue to meet, the preconditions listed for each specific exemption. The scope of the WDRs Program also includes the discharge of wastes classified as inert, pursuant to section 20230 of Title 27.

Date of Government Version: 11/29/2023
Date Data Arrived at EDR: 11/29/2023
Date Made Active in Reports: 02/22/2024
Number of Days to Update: 85

Source: State Water Resources Control Board
Telephone: 916-341-5810
Last EDR Contact: 03/05/2024
Next Scheduled EDR Contact: 06/17/2024
Data Release Frequency: Quarterly

CIWQS: California Integrated Water Quality System

The California Integrated Water Quality System (CIWQS) is a computer system used by the State and Regional Water Quality Control Boards to track information about places of environmental interest, manage permits and other orders, track inspections, and manage violations and enforcement activities.

Date of Government Version: 11/22/2023
Date Data Arrived at EDR: 11/22/2023
Date Made Active in Reports: 02/16/2024
Number of Days to Update: 86

Source: State Water Resources Control Board
Telephone: 866-794-4977
Last EDR Contact: 02/27/2024
Next Scheduled EDR Contact: 06/10/2024
Data Release Frequency: Varies

CERS: CalEPA Regulated Site Portal Data

The CalEPA Regulated Site Portal database combines data about environmentally regulated sites and facilities in California into a single database. It combines data from a variety of state and federal databases, and provides an overview of regulated activities across the spectrum of environmental programs for any given location in California. These activities include hazardous materials and waste, state and federal cleanups, impacted ground and surface waters, and toxic materials

Date of Government Version: 01/16/2024
Date Data Arrived at EDR: 01/16/2024
Date Made Active in Reports: 04/03/2024
Number of Days to Update: 78

Source: California Environmental Protection Agency
Telephone: 916-323-2514
Last EDR Contact: 04/16/2024
Next Scheduled EDR Contact: 07/29/2024
Data Release Frequency: Varies

NON-CASE INFO: Non-Case Information Sites (GEOTRACKER)

Non-Case Information sites

Date of Government Version: 12/04/2023
Date Data Arrived at EDR: 12/05/2023
Date Made Active in Reports: 02/28/2024
Number of Days to Update: 85

Source: State Water Resources Control Board
Telephone: 866-480-1028
Last EDR Contact: 03/05/2024
Next Scheduled EDR Contact: 06/17/2024
Data Release Frequency: Varies

OTHER OIL GAS: Other Oil & Gas Projects Sites (GEOTRACKER)

Other Oil & Gas Projects sites

Date of Government Version: 12/04/2023
Date Data Arrived at EDR: 12/05/2023
Date Made Active in Reports: 02/28/2024
Number of Days to Update: 85

Source: State Water Resources Control Board
Telephone: 866-480-1028
Last EDR Contact: 03/05/2024
Next Scheduled EDR Contact: 06/17/2024
Data Release Frequency: Varies

PROD WATER PONDS: Produced Water Ponds Sites (GEOTRACKER)

Produced water ponds sites

Date of Government Version: 12/04/2023
Date Data Arrived at EDR: 12/05/2023
Date Made Active in Reports: 02/28/2024
Number of Days to Update: 85

Source: State Water Resources Control Board
Telephone: 866-480-1028
Last EDR Contact: 03/05/2024
Next Scheduled EDR Contact: 06/17/2024
Data Release Frequency: Varies

SAMPLING POINT: Sampling Point ? Public Sites (GEOTRACKER)

Sampling point - public sites

Date of Government Version: 12/04/2023
Date Data Arrived at EDR: 12/05/2023
Date Made Active in Reports: 02/28/2024
Number of Days to Update: 85

Source: State Water Resources Control Board
Telephone: 866-480-1028
Last EDR Contact: 03/05/2024
Next Scheduled EDR Contact: 06/17/2024
Data Release Frequency: Varies

WELL STIM PROJ: Well Stimulation Project (GEOTRACKER)

Includes areas of groundwater monitoring plans, a depiction of the monitoring network, and the facilities, boundaries, and subsurface characteristics of the oilfield and the features (oil and gas wells, produced water ponds, UIC wells, water supply wells, etc?) being monitored

Date of Government Version: 12/04/2023
Date Data Arrived at EDR: 12/05/2023
Date Made Active in Reports: 02/28/2024
Number of Days to Update: 85

Source: State Water Resources Control Board
Telephone: 866-480-1028
Last EDR Contact: 03/05/2024
Next Scheduled EDR Contact: 06/17/2024
Data Release Frequency: Varies

UST FINDER: UST Finder Database

EPA developed UST Finder, a web map application containing a comprehensive, state-sourced national map of underground storage tank (UST) and leaking UST (LUST) data. It provides the attributes and locations of active and closed USTs, UST facilities, and LUST sites from states and from Tribal lands and US territories . UST Finder contains information about proximity of UST facilities and LUST sites to: surface and groundwater public drinking water protection areas; estimated number of private domestic wells and number of people living nearby; and flooding and wildfires.

Date of Government Version: 06/08/2023
Date Data Arrived at EDR: 10/04/2023
Date Made Active in Reports: 01/18/2024
Number of Days to Update: 106

Source: Environmental Protection Agency
Telephone: 202-564-0394
Last EDR Contact: 02/09/2024
Next Scheduled EDR Contact: 05/20/2024
Data Release Frequency: Varies

UST FINDER RELEASE: UST Finder Releases Database

US EPA's UST Finder data is a national composite of leaking underground storage tanks. This data contains information about, and locations of, leaking underground storage tanks. Data was collected from state sources and standardized into a national profile by EPA's Office of Underground Storage Tanks, Office of Research and Development, and the Association of State and Territorial Solid Waste Management Officials.

Date of Government Version: 06/08/2023
Date Data Arrived at EDR: 10/31/2023
Date Made Active in Reports: 01/18/2024
Number of Days to Update: 79

Source: Environmental Protecton Agency
Telephone: 202-564-0394
Last EDR Contact: 02/09/2024
Next Scheduled EDR Contact: 05/20/2024
Data Release Frequency: Semi-Annually

EDR HIGH RISK HISTORICAL RECORDS

EDR Exclusive Records

EDR MGP: EDR Proprietary Manufactured Gas Plants

The EDR Proprietary Manufactured Gas Plant Database includes records of coal gas plants (manufactured gas plants) compiled by EDR's researchers. Manufactured gas sites were used in the United States from the 1800's to 1950's to produce a gas that could be distributed and used as fuel. These plants used whale oil, rosin, coal, or a mixture of coal, oil, and water that also produced a significant amount of waste. Many of the byproducts of the gas production, such as coal tar (oily waste containing volatile and non-volatile chemicals), sludges, oils and other compounds are potentially hazardous to human health and the environment. The byproduct from this process was frequently disposed of directly at the plant site and can remain or spread slowly, serving as a continuous source of soil and groundwater contamination.

Date of Government Version: N/A
Date Data Arrived at EDR: N/A
Date Made Active in Reports: N/A
Number of Days to Update: N/A

Source: EDR, Inc.
Telephone: N/A
Last EDR Contact: N/A
Next Scheduled EDR Contact: N/A
Data Release Frequency: No Update Planned

EDR Hist Auto: EDR Exclusive Historical Auto Stations

EDR has searched selected national collections of business directories and has collected listings of potential gas station/filling station/service station sites that were available to EDR researchers. EDR's review was limited to those categories of sources that might, in EDR's opinion, include gas station/filling station/service station establishments. The categories reviewed included, but were not limited to gas, gas station, gasoline station, filling station, auto, automobile repair, auto service station, service station, etc. This database falls within a category of information EDR classifies as "High Risk Historical Records", or HRHR. EDR's HRHR effort presents unique and sometimes proprietary data about past sites and operations that typically create environmental concerns, but may not show up in current government records searches.

Date of Government Version: N/A
Date Data Arrived at EDR: N/A
Date Made Active in Reports: N/A
Number of Days to Update: N/A

Source: EDR, Inc.
Telephone: N/A
Last EDR Contact: N/A
Next Scheduled EDR Contact: N/A
Data Release Frequency: Varies

EDR Hist Cleaner: EDR Exclusive Historical Cleaners

EDR has searched selected national collections of business directories and has collected listings of potential dry cleaner sites that were available to EDR researchers. EDR's review was limited to those categories of sources that might, in EDR's opinion, include dry cleaning establishments. The categories reviewed included, but were not limited to dry cleaners, cleaners, laundry, laundromat, cleaning/laundry, wash & dry etc. This database falls within a category of information EDR classifies as "High Risk Historical Records", or HRHR. EDR's HRHR effort presents unique and sometimes proprietary data about past sites and operations that typically create environmental concerns, but may not show up in current government records searches.

Date of Government Version: N/A
Date Data Arrived at EDR: N/A
Date Made Active in Reports: N/A
Number of Days to Update: N/A

Source: EDR, Inc.
Telephone: N/A
Last EDR Contact: N/A
Next Scheduled EDR Contact: N/A
Data Release Frequency: Varies

EDR RECOVERED GOVERNMENT ARCHIVES

Exclusive Recovered Govt. Archives

RGA LF: Recovered Government Archive Solid Waste Facilities List

The EDR Recovered Government Archive Landfill database provides a list of landfills derived from historical databases and includes many records that no longer appear in current government lists. Compiled from Records formerly available from the Department of Resources Recycling and Recovery in California.

Date of Government Version: N/A
Date Data Arrived at EDR: 07/01/2013
Date Made Active in Reports: 01/13/2014
Number of Days to Update: 196

Source: Department of Resources Recycling and Recovery
Telephone: N/A
Last EDR Contact: 06/01/2012
Next Scheduled EDR Contact: N/A
Data Release Frequency: Varies

RGA LUST: Recovered Government Archive Leaking Underground Storage Tank

The EDR Recovered Government Archive Leaking Underground Storage Tank database provides a list of LUST incidents derived from historical databases and includes many records that no longer appear in current government lists. Compiled from Records formerly available from the State Water Resources Control Board in California.

Date of Government Version: N/A
Date Data Arrived at EDR: 07/01/2013
Date Made Active in Reports: 12/30/2013
Number of Days to Update: 182

Source: State Water Resources Control Board
Telephone: N/A
Last EDR Contact: 06/01/2012
Next Scheduled EDR Contact: N/A
Data Release Frequency: Varies

GOVERNMENT RECORDS SEARCHED / DATA CURRENCY TRACKING

COUNTY RECORDS

ALAMEDA COUNTY:

CS ALAMEDA: Contaminated Sites
A listing of contaminated sites overseen by the Toxic Release Program (oil and groundwater contamination from chemical releases and spills) and the Leaking Underground Storage Tank Program (soil and ground water contamination from leaking petroleum USTs).

Date of Government Version: 01/09/2019
Date Data Arrived at EDR: 01/11/2019
Date Made Active in Reports: 03/05/2019
Number of Days to Update: 53

Source: Alameda County Environmental Health Services
Telephone: 510-567-6700
Last EDR Contact: 03/28/2024
Next Scheduled EDR Contact: 07/15/2024
Data Release Frequency: Semi-Annually

UST ALAMEDA: Underground Tanks
Underground storage tank sites located in Alameda county.

Date of Government Version: 12/26/2023
Date Data Arrived at EDR: 12/26/2023
Date Made Active in Reports: 03/19/2024
Number of Days to Update: 84

Source: Alameda County Environmental Health Services
Telephone: 510-567-6700
Last EDR Contact: 03/28/2024
Next Scheduled EDR Contact: 07/15/2024
Data Release Frequency: Semi-Annually

AMADOR COUNTY:

CUPA AMADOR: CUPA Facility List
Cupa Facility List

Date of Government Version: 04/27/2023
Date Data Arrived at EDR: 04/27/2023
Date Made Active in Reports: 07/13/2023
Number of Days to Update: 77

Source: Amador County Environmental Health
Telephone: 209-223-6439
Last EDR Contact: 04/25/2024
Next Scheduled EDR Contact: 08/12/2024
Data Release Frequency: Varies

BUTTE COUNTY:

CUPA BUTTE: CUPA Facility Listing
Cupa facility list.

Date of Government Version: 04/21/2017
Date Data Arrived at EDR: 04/25/2017
Date Made Active in Reports: 08/09/2017
Number of Days to Update: 106

Source: Public Health Department
Telephone: 530-538-7149
Last EDR Contact: 03/28/2024
Next Scheduled EDR Contact: 07/15/2024
Data Release Frequency: No Update Planned

CALVERAS COUNTY:

CUPA CALVERAS: CUPA Facility Listing
Cupa Facility Listing

Date of Government Version: 12/18/2023
Date Data Arrived at EDR: 12/18/2023
Date Made Active in Reports: 03/13/2024
Number of Days to Update: 86

Source: Calveras County Environmental Health
Telephone: 209-754-6399
Last EDR Contact: 03/15/2024
Next Scheduled EDR Contact: 07/01/2024
Data Release Frequency: Quarterly

COLUSA COUNTY:

CUPA COLUSA: CUPA Facility List
Cupa facility list.

Date of Government Version: 04/06/2020
Date Data Arrived at EDR: 04/23/2020
Date Made Active in Reports: 07/10/2020
Number of Days to Update: 78

Source: Health & Human Services
Telephone: 530-458-0396
Last EDR Contact: 04/25/2024
Next Scheduled EDR Contact: 08/12/2024
Data Release Frequency: Semi-Annually

CONTRA COSTA COUNTY:

SL CONTRA COSTA: Site List
List includes sites from the underground tank, hazardous waste generator and business plan/2185 programs.

Date of Government Version: 01/19/2024
Date Data Arrived at EDR: 01/24/2024
Date Made Active in Reports: 04/09/2024
Number of Days to Update: 76

Source: Contra Costa Health Services Department
Telephone: 925-646-2286
Last EDR Contact: 04/19/2024
Next Scheduled EDR Contact: 08/05/2024
Data Release Frequency: Semi-Annually

DEL NORTE COUNTY:

CUPA DEL NORTE: CUPA Facility List
Cupa Facility list

Date of Government Version: 02/05/2024
Date Data Arrived at EDR: 02/08/2024
Date Made Active in Reports: 04/26/2024
Number of Days to Update: 78

Source: Del Norte County Environmental Health Division
Telephone: 707-465-0426
Last EDR Contact: 04/19/2024
Next Scheduled EDR Contact: 08/05/2024
Data Release Frequency: Varies

EL DORADO COUNTY:

CUPA EL DORADO: CUPA Facility List
CUPA facility list.

Date of Government Version: 08/08/2022
Date Data Arrived at EDR: 08/09/2022
Date Made Active in Reports: 09/01/2022
Number of Days to Update: 23

Source: El Dorado County Environmental Management Department
Telephone: 530-621-6623
Last EDR Contact: 04/19/2024
Next Scheduled EDR Contact: 08/05/2024
Data Release Frequency: Varies

FRESNO COUNTY:

CUPA FRESNO: CUPA Resources List
Certified Unified Program Agency. CUPA's are responsible for implementing a unified hazardous materials and hazardous waste management regulatory program. The agency provides oversight of businesses that deal with hazardous materials, operate underground storage tanks or aboveground storage tanks.

Date of Government Version: 06/28/2021
Date Data Arrived at EDR: 12/21/2021
Date Made Active in Reports: 03/03/2022
Number of Days to Update: 72

Source: Dept. of Community Health
Telephone: 559-445-3271
Last EDR Contact: 03/28/2024
Next Scheduled EDR Contact: 07/08/2024
Data Release Frequency: Semi-Annually

GLENN COUNTY:

CUPA GLENN: CUPA Facility List
Cupa facility list

Date of Government Version: 01/22/2018
Date Data Arrived at EDR: 01/24/2018
Date Made Active in Reports: 03/14/2018
Number of Days to Update: 49

Source: Glenn County Air Pollution Control District
Telephone: 830-934-6500
Last EDR Contact: 04/12/2024
Next Scheduled EDR Contact: 07/29/2024
Data Release Frequency: No Update Planned

HUMBOLDT COUNTY:

CUPA HUMBOLDT: CUPA Facility List
CUPA facility list.

Date of Government Version: 08/12/2021
Date Data Arrived at EDR: 08/12/2021
Date Made Active in Reports: 11/08/2021
Number of Days to Update: 88

Source: Humboldt County Environmental Health
Telephone: N/A
Last EDR Contact: 02/09/2024
Next Scheduled EDR Contact: 05/27/2024
Data Release Frequency: Semi-Annually

IMPERIAL COUNTY:

CUPA IMPERIAL: CUPA Facility List
Cupa facility list.

Date of Government Version: 01/17/2024
Date Data Arrived at EDR: 01/18/2024
Date Made Active in Reports: 04/03/2024
Number of Days to Update: 76

Source: San Diego Border Field Office
Telephone: 760-339-2777
Last EDR Contact: 04/12/2024
Next Scheduled EDR Contact: 07/29/2024
Data Release Frequency: Varies

INYO COUNTY:

CUPA INYO: CUPA Facility List
Cupa facility list.

Date of Government Version: 04/02/2018
Date Data Arrived at EDR: 04/03/2018
Date Made Active in Reports: 06/14/2018
Number of Days to Update: 72

Source: Inyo County Environmental Health Services
Telephone: 760-878-0238
Last EDR Contact: 02/09/2024
Next Scheduled EDR Contact: 05/27/2024
Data Release Frequency: Varies

KERN COUNTY:

CUPA KERN: CUPA Facility List
A listing of sites included in the Kern County Hazardous Material Business Plan.

Date of Government Version: 10/30/2023
Date Data Arrived at EDR: 11/01/2023
Date Made Active in Reports: 01/23/2024
Number of Days to Update: 83

Source: Kern County Public Health
Telephone: 661-321-3000
Last EDR Contact: 04/25/2024
Next Scheduled EDR Contact: 08/12/2024
Data Release Frequency: Varies

UST KERN: Underground Storage Tank Sites & Tank Listing
Kern County Sites and Tanks Listing.

Date of Government Version: 10/30/2023
Date Data Arrived at EDR: 11/01/2023
Date Made Active in Reports: 01/23/2024
Number of Days to Update: 83

Source: Kern County Environment Health Services Department
Telephone: 661-862-8700
Last EDR Contact: 04/25/2024
Next Scheduled EDR Contact: 08/12/2024
Data Release Frequency: Quarterly

KINGS COUNTY:

CUPA KINGS: CUPA Facility List
A listing of sites included in the county's Certified Unified Program Agency database. California's Secretary for Environmental Protection established the unified hazardous materials and hazardous waste regulatory program as required by chapter 6.11 of the California Health and Safety Code. The Unified Program consolidates the administration, permits, inspections, and enforcement activities.

Date of Government Version: 12/03/2020
Date Data Arrived at EDR: 01/26/2021
Date Made Active in Reports: 04/14/2021
Number of Days to Update: 78

Source: Kings County Department of Public Health
Telephone: 559-584-1411
Last EDR Contact: 02/09/2024
Next Scheduled EDR Contact: 05/27/2024
Data Release Frequency: Varies

LAKE COUNTY:

CUPA LAKE: CUPA Facility List
Cupa facility list

Date of Government Version: 02/05/2024
Date Data Arrived at EDR: 02/08/2024
Date Made Active in Reports: 04/26/2024
Number of Days to Update: 78

Source: Lake County Environmental Health
Telephone: 707-263-1164
Last EDR Contact: 04/08/2024
Next Scheduled EDR Contact: 07/22/2024
Data Release Frequency: Varies

LASSEN COUNTY:

CUPA LASSEN: CUPA Facility List
Cupa facility list

Date of Government Version: 07/31/2020
Date Data Arrived at EDR: 08/21/2020
Date Made Active in Reports: 11/09/2020
Number of Days to Update: 80

Source: Lassen County Environmental Health
Telephone: 530-251-8528
Last EDR Contact: 04/12/2024
Next Scheduled EDR Contact: 07/29/2024
Data Release Frequency: Varies

LOS ANGELES COUNTY:

AOCONCERN: Key Areas of Concerns in Los Angeles County
San Gabriel Valley areas where VOC contamination is at or above the MCL as designated by region 9 EPA office. Date of Government Version: 3/30/2009 Exide Site area is a cleanup plan of lead-impacted soil surrounding the former Exide Facility as designated by the DTSC. Date of Government Version: 7/17/2017

Date of Government Version: 03/30/2009
Date Data Arrived at EDR: 03/31/2009
Date Made Active in Reports: 10/23/2009
Number of Days to Update: 206

Source: N/A
Telephone: N/A
Last EDR Contact: 03/08/2024
Next Scheduled EDR Contact: 06/24/2024
Data Release Frequency: No Update Planned

HMS LOS ANGELES: HMS: Street Number List
Industrial Waste and Underground Storage Tank Sites.

Date of Government Version: 01/16/2024
Date Data Arrived at EDR: 01/18/2024
Date Made Active in Reports: 03/26/2024
Number of Days to Update: 68

Source: Department of Public Works
Telephone: 626-458-3517
Last EDR Contact: 04/12/2024
Next Scheduled EDR Contact: 07/15/2024
Data Release Frequency: Semi-Annually

LF LOS ANGELES: List of Solid Waste Facilities
Solid Waste Facilities in Los Angeles County.

Date of Government Version: 01/09/2024
Date Data Arrived at EDR: 01/10/2024
Date Made Active in Reports: 03/27/2024
Number of Days to Update: 77

Source: La County Department of Public Works
Telephone: 818-458-5185
Last EDR Contact: 04/09/2024
Next Scheduled EDR Contact: 07/22/2024
Data Release Frequency: Varies

LF LOS ANGELES CITY: City of Los Angeles Landfills
Landfills owned and maintained by the City of Los Angeles.

Date of Government Version: 12/31/2022
Date Data Arrived at EDR: 01/12/2023
Date Made Active in Reports: 03/29/2023
Number of Days to Update: 76

Source: Engineering & Construction Division
Telephone: 213-473-7869
Last EDR Contact: 04/05/2024
Next Scheduled EDR Contact: 07/22/2024
Data Release Frequency: Varies

LOS ANGELES AST: Active & Inactive AST Inventory
A listing of active & inactive above ground petroleum storage tank site locations, located in the City of Los Angeles.

Date of Government Version: 06/01/2019
Date Data Arrived at EDR: 06/25/2019
Date Made Active in Reports: 08/22/2019
Number of Days to Update: 58

Source: Los Angeles Fire Department
Telephone: 213-978-3800
Last EDR Contact: 03/19/2024
Next Scheduled EDR Contact: 07/01/2024
Data Release Frequency: Varies

LOS ANGELES CO LF METHANE: Methane Producing Landfills
This data was created on April 30, 2012 to represent known disposal sites in Los Angeles County that may produce and emanate methane gas. The shapefile contains disposal sites within Los Angeles County that once accepted degradable refuse material. Information used to create this data was extracted from a landfill survey performed by County Engineers (Major Waste System Map, 1973) as well as historical records from CalRecycle, Regional Water Quality Control Board, and Los Angeles County Department of Public Health

Date of Government Version: 04/13/2023
Date Data Arrived at EDR: 07/13/2023
Date Made Active in Reports: 09/27/2023
Number of Days to Update: 76

Source: Los Angeles County Department of Public Works
Telephone: 626-458-6973
Last EDR Contact: 04/11/2024
Next Scheduled EDR Contact: 07/22/2024
Data Release Frequency: No Update Planned

LOS ANGELES HM: Active & Inactive Hazardous Materials Inventory
A listing of active & inactive hazardous materials facility locations, located in the City of Los Angeles.

Date of Government Version: 12/01/2023
Date Data Arrived at EDR: 12/13/2023
Date Made Active in Reports: 12/14/2023
Number of Days to Update: 1

Source: Los Angeles Fire Department
Telephone: 213-978-3800
Last EDR Contact: 03/19/2024
Next Scheduled EDR Contact: 07/01/2024
Data Release Frequency: Varies

LOS ANGELES UST: Active & Inactive UST Inventory
A listing of active & inactive underground storage tank site locations and underground storage tank historical sites, located in the City of Los Angeles.

Date of Government Version: 12/01/2023
Date Data Arrived at EDR: 12/13/2023
Date Made Active in Reports: 03/07/2024
Number of Days to Update: 85

Source: Los Angeles Fire Department
Telephone: 213-978-3800
Last EDR Contact: 03/19/2024
Next Scheduled EDR Contact: 07/01/2024
Data Release Frequency: Varies

SITE MIT LOS ANGELES: Site Mitigation List
Industrial sites that have had some sort of spill or complaint.

Date of Government Version: 07/11/2023
Date Data Arrived at EDR: 10/17/2023
Date Made Active in Reports: 01/09/2024
Number of Days to Update: 84

Source: Community Health Services
Telephone: 323-890-7806
Last EDR Contact: 04/18/2024
Next Scheduled EDR Contact: 07/29/2024
Data Release Frequency: Annually

UST EL SEGUNDO: City of El Segundo Underground Storage Tank
Underground storage tank sites located in El Segundo city.

Date of Government Version: 01/21/2017
Date Data Arrived at EDR: 04/19/2017
Date Made Active in Reports: 05/10/2017
Number of Days to Update: 21

Source: City of El Segundo Fire Department
Telephone: 310-524-2236
Last EDR Contact: 04/05/2024
Next Scheduled EDR Contact: 07/22/2024
Data Release Frequency: No Update Planned

UST LONG BEACH: City of Long Beach Underground Storage Tank
Underground storage tank sites located in the city of Long Beach.

Date of Government Version: 04/22/2019
Date Data Arrived at EDR: 04/23/2019
Date Made Active in Reports: 06/27/2019
Number of Days to Update: 65

Source: City of Long Beach Fire Department
Telephone: 562-570-2563
Last EDR Contact: 04/12/2024
Next Scheduled EDR Contact: 07/29/2024
Data Release Frequency: Varies

UST TORRANCE: City of Torrance Underground Storage Tank
Underground storage tank sites located in the city of Torrance.

Date of Government Version: 04/12/2023
Date Data Arrived at EDR: 05/02/2023
Date Made Active in Reports: 06/13/2023
Number of Days to Update: 42

Source: City of Torrance Fire Department
Telephone: 310-618-2973
Last EDR Contact: 04/12/2024
Next Scheduled EDR Contact: 07/29/2024
Data Release Frequency: Semi-Annually

MADERA COUNTY:

CUPA MADERA: CUPA Facility List
A listing of sites included in the county's Certified Unified Program Agency database. California's Secretary for Environmental Protection established the unified hazardous materials and hazardous waste regulatory program as required by chapter 6.11 of the California Health and Safety Code. The Unified Program consolidates the administration, permits, inspections, and enforcement activities.

Date of Government Version: 08/10/2020
Date Data Arrived at EDR: 08/12/2020
Date Made Active in Reports: 10/23/2020
Number of Days to Update: 72

Source: Madera County Environmental Health
Telephone: 559-675-7823
Last EDR Contact: 02/09/2024
Next Scheduled EDR Contact: 05/27/2024
Data Release Frequency: Varies

MARIN COUNTY:

UST MARIN: Underground Storage Tank Sites
Currently permitted USTs in Marin County.

Date of Government Version: 09/26/2018
Date Data Arrived at EDR: 10/04/2018
Date Made Active in Reports: 11/02/2018
Number of Days to Update: 29

Source: Public Works Department Waste Management
Telephone: 415-473-6647
Last EDR Contact: 03/22/2024
Next Scheduled EDR Contact: 07/08/2024
Data Release Frequency: Semi-Annually

MENDOCINO COUNTY:

UST MENDOCINO: Mendocino County UST Database
A listing of underground storage tank locations in Mendocino County.

Date of Government Version: 09/22/2021
Date Data Arrived at EDR: 11/18/2021
Date Made Active in Reports: 11/22/2021
Number of Days to Update: 4

Source: Department of Public Health
Telephone: 707-463-4466
Last EDR Contact: 02/20/2024
Next Scheduled EDR Contact: 06/03/2024
Data Release Frequency: Annually

MERCED COUNTY:

CUPA MERCED: CUPA Facility List
CUPA facility list.

Date of Government Version: 11/15/2023
Date Data Arrived at EDR: 11/20/2023
Date Made Active in Reports: 02/15/2024
Number of Days to Update: 87

Source: Merced County Environmental Health
Telephone: 209-381-1094
Last EDR Contact: 02/12/2024
Next Scheduled EDR Contact: 05/27/2024
Data Release Frequency: Varies

MONO COUNTY:

CUPA MONO: CUPA Facility List
CUPA Facility List

Date of Government Version: 02/22/2021
Date Data Arrived at EDR: 03/02/2021
Date Made Active in Reports: 05/19/2021
Number of Days to Update: 78

Source: Mono County Health Department
Telephone: 760-932-5580
Last EDR Contact: 02/16/2024
Next Scheduled EDR Contact: 06/03/2024
Data Release Frequency: Varies

MONTEREY COUNTY:

CUPA MONTEREY: CUPA Facility Listing
CUPA Program listing from the Environmental Health Division.

Date of Government Version: 10/04/2021
Date Data Arrived at EDR: 10/06/2021
Date Made Active in Reports: 12/29/2021
Number of Days to Update: 84

Source: Monterey County Health Department
Telephone: 831-796-1297
Last EDR Contact: 03/22/2024
Next Scheduled EDR Contact: 07/08/2024
Data Release Frequency: Varies

NAPA COUNTY:

LUST NAPA: Sites With Reported Contamination
A listing of leaking underground storage tank sites located in Napa county.

Date of Government Version: 01/09/2017
Date Data Arrived at EDR: 01/11/2017
Date Made Active in Reports: 03/02/2017
Number of Days to Update: 50

Source: Napa County Department of Environmental Management
Telephone: 707-253-4269
Last EDR Contact: 02/16/2024
Next Scheduled EDR Contact: 06/03/2024
Data Release Frequency: No Update Planned

UST NAPA: Closed and Operating Underground Storage Tank Sites
Underground storage tank sites located in Napa county.

Date of Government Version: 09/05/2019
Date Data Arrived at EDR: 09/09/2019
Date Made Active in Reports: 10/31/2019
Number of Days to Update: 52

Source: Napa County Department of Environmental Management
Telephone: 707-253-4269
Last EDR Contact: 02/16/2024
Next Scheduled EDR Contact: 06/03/2024
Data Release Frequency: No Update Planned

NEVADA COUNTY:

CUPA NEVADA: CUPA Facility List
CUPA facility list.

Date of Government Version: 10/31/2023
Date Data Arrived at EDR: 11/03/2023
Date Made Active in Reports: 01/23/2024
Number of Days to Update: 81

Source: Community Development Agency
Telephone: 530-265-1467
Last EDR Contact: 04/16/2024
Next Scheduled EDR Contact: 08/05/2024
Data Release Frequency: Varies

ORANGE COUNTY:

IND_SITE ORANGE: List of Industrial Site Cleanups
Petroleum and non-petroleum spills.

Date of Government Version: 10/10/2023
Date Data Arrived at EDR: 11/01/2023
Date Made Active in Reports: 01/23/2024
Number of Days to Update: 83

Source: Health Care Agency
Telephone: 714-834-3446
Last EDR Contact: 05/02/2024
Next Scheduled EDR Contact: 08/12/2024
Data Release Frequency: Annually

LUST ORANGE: List of Underground Storage Tank Cleanups
Orange County Underground Storage Tank Cleanups (LUST).

Date of Government Version: 10/10/2023
Date Data Arrived at EDR: 11/01/2023
Date Made Active in Reports: 01/23/2024
Number of Days to Update: 83

Source: Health Care Agency
Telephone: 714-834-3446
Last EDR Contact: 05/02/2024
Next Scheduled EDR Contact: 08/12/2024
Data Release Frequency: Quarterly

UST ORANGE: List of Underground Storage Tank Facilities
Orange County Underground Storage Tank Facilities (UST).

Date of Government Version: 10/10/2023
Date Data Arrived at EDR: 11/01/2023
Date Made Active in Reports: 01/23/2024
Number of Days to Update: 83

Source: Health Care Agency
Telephone: 714-834-3446
Last EDR Contact: 05/02/2024
Next Scheduled EDR Contact: 08/12/2024
Data Release Frequency: Quarterly

PLACER COUNTY:

MS PLACER: Master List of Facilities
List includes aboveground tanks, underground tanks and cleanup sites.

Date of Government Version: 11/09/2023
Date Data Arrived at EDR: 11/09/2023
Date Made Active in Reports: 11/21/2023
Number of Days to Update: 12

Source: Placer County Health and Human Services
Telephone: 530-745-2363
Last EDR Contact: 02/26/2024
Next Scheduled EDR Contact: 06/10/2024
Data Release Frequency: Semi-Annually

PLUMAS COUNTY:

CUPA PLUMAS: CUPA Facility List
Plumas County CUPA Program facilities.

Date of Government Version: 03/31/2019
Date Data Arrived at EDR: 04/23/2019
Date Made Active in Reports: 06/26/2019
Number of Days to Update: 64

Source: Plumas County Environmental Health
Telephone: 530-283-6355
Last EDR Contact: 04/12/2024
Next Scheduled EDR Contact: 07/29/2024
Data Release Frequency: Varies

RIVERSIDE COUNTY:

LUST RIVERSIDE: Listing of Underground Tank Cleanup Sites
Riverside County Underground Storage Tank Cleanup Sites (LUST).

Date of Government Version: 01/04/2024
Date Data Arrived at EDR: 01/04/2024
Date Made Active in Reports: 03/29/2024
Number of Days to Update: 85

Source: Department of Environmental Health
Telephone: 951-358-5055
Last EDR Contact: 12/05/2023
Next Scheduled EDR Contact: 06/24/2024
Data Release Frequency: Quarterly

UST RIVERSIDE: Underground Storage Tank Tank List
Underground storage tank sites located in Riverside county.

Date of Government Version: 01/04/2024
Date Data Arrived at EDR: 01/04/2024
Date Made Active in Reports: 03/21/2024
Number of Days to Update: 77

Source: Department of Environmental Health
Telephone: 951-358-5055
Last EDR Contact: 03/08/2024
Next Scheduled EDR Contact: 06/24/2024
Data Release Frequency: Quarterly

SACRAMENTO COUNTY:

CS SACRAMENTO: Toxic Site Clean-Up List
List of sites where unauthorized releases of potentially hazardous materials have occurred.

Date of Government Version: 11/07/2022
Date Data Arrived at EDR: 12/21/2022
Date Made Active in Reports: 03/16/2023
Number of Days to Update: 85

Source: Sacramento County Environmental Management
Telephone: 916-875-8406
Last EDR Contact: 03/25/2024
Next Scheduled EDR Contact: 07/08/2024
Data Release Frequency: Quarterly

ML SACRAMENTO: Master Hazardous Materials Facility List
Any business that has hazardous materials on site - hazardous material storage sites, underground storage tanks, waste generators.

Date of Government Version: 11/07/2022
Date Data Arrived at EDR: 12/09/2022
Date Made Active in Reports: 03/01/2023
Number of Days to Update: 82

Source: Sacramento County Environmental Management
Telephone: 916-875-8406
Last EDR Contact: 03/25/2024
Next Scheduled EDR Contact: 07/08/2024
Data Release Frequency: Quarterly

SAN BENITO COUNTY:

CUPA SAN BENITO: CUPA Facility List
Cupa facility list

Date of Government Version: 01/17/2024
Date Data Arrived at EDR: 01/18/2024
Date Made Active in Reports: 01/26/2024
Number of Days to Update: 8

Source: San Benito County Environmental Health
Telephone: N/A
Last EDR Contact: 04/25/2024
Next Scheduled EDR Contact: 08/12/2024
Data Release Frequency: Varies

SAN BERNARDINO COUNTY:

PERMITS SAN BERNARDINO: Hazardous Material Permits
This listing includes underground storage tanks, medical waste handlers/generators, hazardous materials handlers, hazardous waste generators, and waste oil generators/handlers.

Date of Government Version: 02/13/2024
Date Data Arrived at EDR: 02/14/2024
Date Made Active in Reports: 05/02/2024
Number of Days to Update: 78

Source: San Bernardino County Fire Department Hazardous Materials Division
Telephone: 909-387-3041
Last EDR Contact: 04/25/2024
Next Scheduled EDR Contact: 08/12/2024
Data Release Frequency: Quarterly

SAN DIEGO COUNTY:

HMMD SAN DIEGO: Hazardous Materials Management Division Database
The database includes: HE58 - This report contains the business name, site address, business phone number, establishment 'H' permit number, type of permit, and the business status. HE17 - In addition to providing the same information provided in the HE58 listing, HE17 provides inspection dates, violations received by the establishment, hazardous waste generated, the quantity, method of storage, treatment/disposal of waste and the hauler, and information on underground storage tanks. Unauthorized Release List - Includes a summary of environmental contamination cases in San Diego County (underground tank cases, non-tank cases, groundwater contamination, and soil contamination are included.)

Date of Government Version: 11/27/2023
Date Data Arrived at EDR: 11/27/2023
Date Made Active in Reports: 02/16/2024
Number of Days to Update: 81

Source: Hazardous Materials Management Division
Telephone: 619-338-2268
Last EDR Contact: 02/27/2024
Next Scheduled EDR Contact: 06/10/2024
Data Release Frequency: Quarterly

LF SAN DIEGO: Solid Waste Facilities
San Diego County Solid Waste Facilities.

Date of Government Version: 10/01/2023
Date Data Arrived at EDR: 01/31/2024
Date Made Active in Reports: 04/17/2024
Number of Days to Update: 77

Source: Department of Health Services
Telephone: 619-338-2209
Last EDR Contact: 04/12/2024
Next Scheduled EDR Contact: 07/29/2024
Data Release Frequency: Varies

SAN DIEGO CO LOP: Local Oversight Program Listing
A listing of all LOP release sites that are or were under the County of San Diego's jurisdiction. Included are closed or transferred cases, open cases, and cases that did not have a case type indicated. The cases without a case type are mostly complaints; however, some of them could be LOP cases.

Date of Government Version: 07/22/2021
Date Data Arrived at EDR: 10/19/2021
Date Made Active in Reports: 01/13/2022
Number of Days to Update: 86

Source: Department of Environmental Health
Telephone: 858-505-6874
Last EDR Contact: 04/12/2024
Next Scheduled EDR Contact: 07/29/2024
Data Release Frequency: Varies

SAN DIEGO CO SAM: Environmental Case Listing
The listing contains all underground tank release cases and projects pertaining to properties contaminated with hazardous substances that are actively under review by the Site Assessment and Mitigation Program.

Date of Government Version: 03/23/2010
Date Data Arrived at EDR: 06/15/2010
Date Made Active in Reports: 07/09/2010
Number of Days to Update: 24

Source: San Diego County Department of Environmental Health
Telephone: 619-338-2371
Last EDR Contact: 02/23/2024
Next Scheduled EDR Contact: 06/10/2024
Data Release Frequency: No Update Planned

SAN FRANCISCO COUNTY:

CUPA SAN FRANCISCO CO: CUPA Facility Listing
Cupa facilities

Date of Government Version: 02/01/2024
Date Data Arrived at EDR: 02/01/2024
Date Made Active in Reports: 04/24/2024
Number of Days to Update: 83

Source: San Francisco County Department of Environmental Health
Telephone: 415-252-3896
Last EDR Contact: 04/25/2024
Next Scheduled EDR Contact: 08/12/2024
Data Release Frequency: Varies

LUST SAN FRANCISCO: Local Oversite Facilities
A listing of leaking underground storage tank sites located in San Francisco county.

Date of Government Version: 09/19/2008
Date Data Arrived at EDR: 09/19/2008
Date Made Active in Reports: 09/29/2008
Number of Days to Update: 10

Source: Department Of Public Health San Francisco County
Telephone: 415-252-3920
Last EDR Contact: 04/25/2024
Next Scheduled EDR Contact: 08/12/2024
Data Release Frequency: No Update Planned

UST SAN FRANCISCO: Underground Storage Tank Information
Underground storage tank sites located in San Francisco county.

Date of Government Version: 02/01/2024
Date Data Arrived at EDR: 02/01/2024
Date Made Active in Reports: 04/24/2024
Number of Days to Update: 83

Source: Department of Public Health
Telephone: 415-252-3920
Last EDR Contact: 04/25/2024
Next Scheduled EDR Contact: 08/12/2024
Data Release Frequency: Quarterly

SAN FRANCISO COUNTY:

SAN FRANCISCO MAHER: Maher Ordinance Property Listing
a listing of properties that fall within a Maher Ordinance, for all of San Francisco

Date of Government Version: 01/15/2024
Date Data Arrived at EDR: 01/18/2024
Date Made Active in Reports: 04/05/2024
Number of Days to Update: 78

Source: San Francisco Planning
Telephone: 628-652-7483
Last EDR Contact: 04/16/2024
Next Scheduled EDR Contact: 07/29/2024
Data Release Frequency: Varies

SAN JOAQUIN COUNTY:

UST SAN JOAQUIN: San Joaquin Co. UST
A listing of underground storage tank locations in San Joaquin county.

Date of Government Version: 06/22/2018
Date Data Arrived at EDR: 06/26/2018
Date Made Active in Reports: 07/11/2018
Number of Days to Update: 15

Source: Environmental Health Department
Telephone: N/A
Last EDR Contact: 03/08/2024
Next Scheduled EDR Contact: 06/24/2024
Data Release Frequency: Semi-Annually

SAN LUIS OBISPO COUNTY:

CUPA SAN LUIS OBISPO: CUPA Facility List
Cupa Facility List.

Date of Government Version: 02/14/2024
Date Data Arrived at EDR: 02/14/2024
Date Made Active in Reports: 05/02/2024
Number of Days to Update: 78

Source: San Luis Obispo County Public Health Department
Telephone: 805-781-5596
Last EDR Contact: 02/12/2024
Next Scheduled EDR Contact: 05/27/2024
Data Release Frequency: Varies

SAN MATEO COUNTY:

BI SAN MATEO: Business Inventory
List includes Hazardous Materials Business Plan, hazardous waste generators, and underground storage tanks.

Date of Government Version: 02/20/2020
Date Data Arrived at EDR: 02/20/2020
Date Made Active in Reports: 04/24/2020
Number of Days to Update: 64

Source: San Mateo County Environmental Health Services Division
Telephone: 650-363-1921
Last EDR Contact: 03/07/2024
Next Scheduled EDR Contact: 06/17/2024
Data Release Frequency: Annually

LUST SAN MATEO: Fuel Leak List
A listing of leaking underground storage tank sites located in San Mateo county.

Date of Government Version: 03/29/2019
Date Data Arrived at EDR: 03/29/2019
Date Made Active in Reports: 05/29/2019
Number of Days to Update: 61

Source: San Mateo County Environmental Health Services Division
Telephone: 650-363-1921
Last EDR Contact: 03/01/2024
Next Scheduled EDR Contact: 06/17/2024
Data Release Frequency: Semi-Annually

SANTA BARBARA COUNTY:

CUPA SANTA BARBARA: CUPA Facility Listing
CUPA Program Listing from the Environmental Health Services division.

Date of Government Version: 09/08/2011
Date Data Arrived at EDR: 09/09/2011
Date Made Active in Reports: 10/07/2011
Number of Days to Update: 28

Source: Santa Barbara County Public Health Department
Telephone: 805-686-8167
Last EDR Contact: 02/09/2024
Next Scheduled EDR Contact: 05/27/2024
Data Release Frequency: No Update Planned

SANTA CLARA COUNTY:

CUPA SANTA CLARA: Cupa Facility List
Cupa facility list

Date of Government Version: 11/07/2023
Date Data Arrived at EDR: 11/08/2023
Date Made Active in Reports: 11/16/2023
Number of Days to Update: 8

Source: Department of Environmental Health
Telephone: 408-918-1973
Last EDR Contact: 02/12/2024
Next Scheduled EDR Contact: 05/27/2024
Data Release Frequency: Varies

HIST LUST SANTA CLARA: HIST LUST - Fuel Leak Site Activity Report
A listing of open and closed leaking underground storage tanks. This listing is no longer updated by the county. Leaking underground storage tanks are now handled by the Department of Environmental Health.

Date of Government Version: 03/29/2005
Date Data Arrived at EDR: 03/30/2005
Date Made Active in Reports: 04/21/2005
Number of Days to Update: 22

Source: Santa Clara Valley Water District
Telephone: 408-265-2600
Last EDR Contact: 03/23/2009
Next Scheduled EDR Contact: 06/22/2009
Data Release Frequency: No Update Planned

LUST SANTA CLARA: LOP Listing
A listing of leaking underground storage tanks located in Santa Clara county.

Date of Government Version: 03/03/2014
Date Data Arrived at EDR: 03/05/2014
Date Made Active in Reports: 03/18/2014
Number of Days to Update: 13

Source: Department of Environmental Health
Telephone: 408-918-3417
Last EDR Contact: 02/16/2024
Next Scheduled EDR Contact: 06/03/2024
Data Release Frequency: No Update Planned

SANTA CRUZ COUNTY:

CUPA SANTA CRUZ: CUPA Facility List
CUPA facility listing.

Date of Government Version: 01/21/2017
Date Data Arrived at EDR: 02/22/2017
Date Made Active in Reports: 05/23/2017
Number of Days to Update: 90

Source: Santa Cruz County Environmental Health
Telephone: 831-464-2761
Last EDR Contact: 02/09/2024
Next Scheduled EDR Contact: 05/27/2024
Data Release Frequency: Varies

SHASTA COUNTY:

CUPA SHASTA: CUPA Facility List
Cupa Facility List.

Date of Government Version: 06/15/2017
Date Data Arrived at EDR: 06/19/2017
Date Made Active in Reports: 08/09/2017
Number of Days to Update: 51

Source: Shasta County Department of Resource Management
Telephone: 530-225-5789
Last EDR Contact: 02/09/2024
Next Scheduled EDR Contact: 05/27/2024
Data Release Frequency: Varies

SOLANO COUNTY:

LUST SOLANO: Leaking Underground Storage Tanks
A listing of leaking underground storage tank sites located in Solano county.

Date of Government Version: 06/04/2019
Date Data Arrived at EDR: 06/06/2019
Date Made Active in Reports: 08/13/2019
Number of Days to Update: 68

Source: Solano County Department of Environmental Management
Telephone: 707-784-6770
Last EDR Contact: 02/23/2024
Next Scheduled EDR Contact: 06/10/2024
Data Release Frequency: Quarterly

UST SOLANO: Underground Storage Tanks
Underground storage tank sites located in Solano county.

Date of Government Version: 09/15/2021
Date Data Arrived at EDR: 09/16/2021
Date Made Active in Reports: 12/09/2021
Number of Days to Update: 84

Source: Solano County Department of Environmental Management
Telephone: 707-784-6770
Last EDR Contact: 02/23/2024
Next Scheduled EDR Contact: 06/10/2024
Data Release Frequency: Quarterly

SONOMA COUNTY:

CUPA SONOMA: Cupa Facility List
Cupa Facility list

Date of Government Version: 07/02/2021
Date Data Arrived at EDR: 07/06/2021
Date Made Active in Reports: 07/14/2021
Number of Days to Update: 8

Source: County of Sonoma Fire & Emergency Services Department
Telephone: 707-565-1174
Last EDR Contact: 03/15/2024
Next Scheduled EDR Contact: 07/01/2024
Data Release Frequency: Varies

LUST SONOMA: Leaking Underground Storage Tank Sites
A listing of leaking underground storage tank sites located in Sonoma county.

Date of Government Version: 06/30/2021
Date Data Arrived at EDR: 06/30/2021
Date Made Active in Reports: 09/24/2021
Number of Days to Update: 86

Source: Department of Health Services
Telephone: 707-565-6565
Last EDR Contact: 03/15/2024
Next Scheduled EDR Contact: 07/01/2024
Data Release Frequency: Quarterly

STANISLAUS COUNTY:

CUPA STANISLAUS: CUPA Facility List
Cupa facility list

Date of Government Version: 02/08/2022
Date Data Arrived at EDR: 02/10/2022
Date Made Active in Reports: 05/04/2022
Number of Days to Update: 83

Source: Stanislaus County Department of Ennvironmental Protection
Telephone: 209-525-6751
Last EDR Contact: 04/05/2024
Next Scheduled EDR Contact: 07/22/2024
Data Release Frequency: Varies

SUTTER COUNTY:

UST SUTTER: Underground Storage Tanks
Underground storage tank sites located in Sutter county.

Date of Government Version: 08/03/2023
Date Data Arrived at EDR: 08/24/2023
Date Made Active in Reports: 09/12/2023
Number of Days to Update: 19

Source: Sutter County Environmental Health Services
Telephone: 530-822-7500
Last EDR Contact: 02/26/2024
Next Scheduled EDR Contact: 06/10/2024
Data Release Frequency: Semi-Annually

TEHAMA COUNTY:

CUPA TEHAMA: CUPA Facility List
Cupa facilities

Date of Government Version: 12/05/2023
Date Data Arrived at EDR: 02/01/2024
Date Made Active in Reports: 02/28/2024
Number of Days to Update: 27

Source: Tehama County Department of Environmental Health
Telephone: 530-527-8020
Last EDR Contact: 04/25/2024
Next Scheduled EDR Contact: 08/12/2024
Data Release Frequency: Varies

TRINITY COUNTY:

CUPA TRINITY: CUPA Facility List
Cupa facility list

Date of Government Version: 01/17/2024
Date Data Arrived at EDR: 01/18/2024
Date Made Active in Reports: 04/03/2024
Number of Days to Update: 76

Source: Department of Toxic Substances Control
Telephone: 760-352-0381
Last EDR Contact: 04/12/2024
Next Scheduled EDR Contact: 07/29/2024
Data Release Frequency: Varies

TULARE COUNTY:

CUPA TULARE: CUPA Facility List
Cupa program facilities

Date of Government Version: 10/07/2022
Date Data Arrived at EDR: 10/07/2022
Date Made Active in Reports: 12/21/2022
Number of Days to Update: 75

Source: Tulare County Environmental Health Services Division
Telephone: 559-624-7400
Last EDR Contact: 04/25/2024
Next Scheduled EDR Contact: 08/12/2024
Data Release Frequency: Varies

TUOLUMNE COUNTY:

CUPA TUOLUMNE: CUPA Facility List
Cupa facility list

Date of Government Version: 04/23/2018
Date Data Arrived at EDR: 04/25/2018
Date Made Active in Reports: 06/25/2018
Number of Days to Update: 61

Source: Divison of Environmental Health
Telephone: 209-533-5633
Last EDR Contact: 04/12/2024
Next Scheduled EDR Contact: 07/29/2024
Data Release Frequency: Varies

VENTURA COUNTY:

BWT VENTURA: Business Plan, Hazardous Waste Producers, and Operating Underground Tanks
The BWT list indicates by site address whether the Environmental Health Division has Business Plan (B), Waste Producer (W), and/or Underground Tank (T) information.

Date of Government Version: 12/26/2023
Date Data Arrived at EDR: 01/24/2024
Date Made Active in Reports: 04/08/2024
Number of Days to Update: 75

Source: Ventura County Environmental Health Division
Telephone: 805-654-2813
Last EDR Contact: 04/15/2024
Next Scheduled EDR Contact: 07/29/2024
Data Release Frequency: Quarterly

LF VENTURA: Inventory of Illegal Abandoned and Inactive Sites
Ventura County Inventory of Closed, Illegal Abandoned, and Inactive Sites.

Date of Government Version: 12/01/2011
Date Data Arrived at EDR: 12/01/2011
Date Made Active in Reports: 01/19/2012
Number of Days to Update: 49

Source: Environmental Health Division
Telephone: 805-654-2813
Last EDR Contact: 03/22/2024
Next Scheduled EDR Contact: 07/08/2024
Data Release Frequency: No Update Planned

LUST VENTURA: Listing of Underground Tank Cleanup Sites
Ventura County Underground Storage Tank Cleanup Sites (LUST).

Date of Government Version: 05/29/2008
Date Data Arrived at EDR: 06/24/2008
Date Made Active in Reports: 07/31/2008
Number of Days to Update: 37

Source: Environmental Health Division
Telephone: 805-654-2813
Last EDR Contact: 05/02/2024
Next Scheduled EDR Contact: 08/19/2024
Data Release Frequency: No Update Planned

MED WASTE VENTURA: Medical Waste Program List
To protect public health and safety and the environment from potential exposure to disease causing agents, the Environmental Health Division Medical Waste Program regulates the generation, handling, storage, treatment and disposal of medical waste throughout the County.

Date of Government Version: 12/26/2023
Date Data Arrived at EDR: 01/23/2024
Date Made Active in Reports: 04/09/2024
Number of Days to Update: 77

Source: Ventura County Resource Management Agency
Telephone: 805-654-2813
Last EDR Contact: 04/15/2024
Next Scheduled EDR Contact: 07/29/2024
Data Release Frequency: Quarterly

UST VENTURA: Underground Tank Closed Sites List
Ventura County Operating Underground Storage Tank Sites (UST)/Underground Tank Closed Sites List.

Date of Government Version: 11/28/2023
Date Data Arrived at EDR: 11/29/2023
Date Made Active in Reports: 02/26/2024
Number of Days to Update: 89

Source: Environmental Health Division
Telephone: 805-654-2813
Last EDR Contact: 03/05/2024
Next Scheduled EDR Contact: 06/17/2024
Data Release Frequency: Quarterly

YOLO COUNTY:

UST YOLO: Underground Storage Tank Comprehensive Facility Report
Underground storage tank sites located in Yolo county.

Date of Government Version: 12/18/2023
Date Data Arrived at EDR: 12/26/2023
Date Made Active in Reports: 03/19/2024
Number of Days to Update: 84

Source: Yolo County Department of Health
Telephone: 530-666-8646
Last EDR Contact: 03/22/2024
Next Scheduled EDR Contact: 07/08/2024
Data Release Frequency: Annually

YUBA COUNTY:

CUPA YUBA: CUPA Facility List
CUPA facility listing for Yuba County.

Date of Government Version: 01/22/2024
Date Data Arrived at EDR: 01/23/2024
Date Made Active in Reports: 04/08/2024
Number of Days to Update: 76

Source: Yuba County Environmental Health Department
Telephone: 530-749-7523
Last EDR Contact: 04/19/2024
Next Scheduled EDR Contact: 08/05/2024
Data Release Frequency: Varies

OTHER DATABASE(S)

Depending on the geographic area covered by this report, the data provided in these specialty databases may or may not be complete. For example, the existence of wetlands information data in a specific report does not mean that all wetlands in the area covered by the report are included. Moreover, the absence of any reported wetlands information does not necessarily mean that wetlands do not exist in the area covered by the report.

CT MANIFEST: Hazardous Waste Manifest Data
Facility and manifest data. Manifest is a document that lists and tracks hazardous waste from the generator through transporters to a tsd facility.

Date of Government Version: 02/05/2024
Date Data Arrived at EDR: 02/06/2024
Date Made Active in Reports: 04/25/2024
Number of Days to Update: 79

Source: Department of Energy & Environmental Protection
Telephone: 860-424-3375
Last EDR Contact: 02/06/2024
Next Scheduled EDR Contact: 05/20/2024
Data Release Frequency: No Update Planned

NJ MANIFEST: Manifest Information
Hazardous waste manifest information.

Date of Government Version: 12/31/2018
Date Data Arrived at EDR: 04/10/2019
Date Made Active in Reports: 05/16/2019
Number of Days to Update: 36

Source: Department of Environmental Protection
Telephone: N/A
Last EDR Contact: 03/29/2024
Next Scheduled EDR Contact: 07/15/2024
Data Release Frequency: Annually

NY MANIFEST: Facility and Manifest Data
Manifest is a document that lists and tracks hazardous waste from the generator through transporters to a TSD facility.

Date of Government Version: 12/31/2019
Date Data Arrived at EDR: 11/30/2023
Date Made Active in Reports: 12/01/2023
Number of Days to Update: 1

Source: Department of Environmental Conservation
Telephone: 518-402-8651
Last EDR Contact: 04/25/2024
Next Scheduled EDR Contact: 08/05/2024
Data Release Frequency: Quarterly

PA MANIFEST: Manifest Information
Hazardous waste manifest information.

Date of Government Version: 06/30/2018
Date Data Arrived at EDR: 07/19/2019
Date Made Active in Reports: 09/10/2019
Number of Days to Update: 53

Source: Department of Environmental Protection
Telephone: 717-783-8990
Last EDR Contact: 04/08/2024
Next Scheduled EDR Contact: 07/22/2024
Data Release Frequency: Annually

RI MANIFEST: Manifest information
Hazardous waste manifest information

Date of Government Version: 12/31/2020
Date Data Arrived at EDR: 11/30/2021
Date Made Active in Reports: 02/18/2022
Number of Days to Update: 80

Source: Department of Environmental Management
Telephone: 401-222-2797
Last EDR Contact: 02/12/2024
Next Scheduled EDR Contact: 05/27/2024
Data Release Frequency: Annually

WI MANIFEST: Manifest Information
Hazardous waste manifest information.

Date of Government Version: 05/31/2018
Date Data Arrived at EDR: 06/19/2019
Date Made Active in Reports: 09/03/2019
Number of Days to Update: 76

Source: Department of Natural Resources
Telephone: N/A
Last EDR Contact: 03/01/2024
Next Scheduled EDR Contact: 06/17/2024
Data Release Frequency: Annually

Oil/Gas Pipelines
Source: Endeavor Business Media
Petroleum Bundle (Crude Oil, Refined Products, Petrochemicals, Gas Liquids (LPG/NGL), and Specialty Gases (Miscellaneous)) N = Natural Gas Bundle (Natural Gas, Gas Liquids (LPG/NGL), and Specialty Gases (Miscellaneous)). This map includes information copyrighted by Endeavor Business Media. This information is provided on a best effort basis and Endeavor Business Media does not guarantee its accuracy nor warrant its fitness for any particular purpose. Such information has been reprinted with the permission of Endeavor Business Media.

Electric Power Transmission Line Data
Source: Endeavor Business Media
This map includes information copyrighted by Endeavor Business Media. This information is provided on a best effort basis and Endeavor Business Media does not guarantee its accuracy nor warrant its fitness for any particular purpose. Such information has been reprinted with the permission of Endeavor Business Media.

Sensitive Receptors: There are individuals deemed sensitive receptors due to their fragile immune systems and special sensitivity to environmental discharges. These sensitive receptors typically include the elderly, the sick, and children. While the location of all sensitive receptors cannot be determined, EDR indicates those buildings and facilities - schools, daycares, hospitals, medical centers, and nursing homes - where individuals who are sensitive receptors are likely to be located.

AHA Hospitals:
Source: American Hospital Association, Inc.
Telephone: 312-280-5991
The database includes a listing of hospitals based on the American Hospital Association's annual survey of hospitals.

Medical Centers: Provider of Services Listing
Source: Centers for Medicare & Medicaid Services
Telephone: 410-786-3000
A listing of hospitals with Medicare provider number, produced by Centers of Medicare & Medicaid Services, a federal agency within the U.S. Department of Health and Human Services.

Nursing Homes
Source: National Institutes of Health
Telephone: 301-594-6248
Information on Medicare and Medicaid certified nursing homes in the United States.

Public Schools
Source: National Center for Education Statistics
Telephone: 202-502-7300
The National Center for Education Statistics' primary database on elementary and secondary public education in the United States. It is a comprehensive, annual, national statistical database of all public elementary and secondary schools and school districts, which contains data that are comparable across all states.

Private Schools
Source: National Center for Education Statistics
Telephone: 202-502-7300
The National Center for Education Statistics' primary database on private school locations in the United States.

Daycare Centers: Licensed Facilities
Source: Department of Social Services
Telephone: 916-657-4041

Flood Zone Data: This data was obtained from the Federal Emergency Management Agency (FEMA). It depicts 100-year and 500-year flood zones as defined by FEMA. It includes the National Flood Hazard Layer (NFHL) which incorporates Flood Insurance Rate Map (FIRM) data and Q3 data from FEMA in areas not covered by NFHL.
Source: FEMA
Telephone: 877-336-2627
Date of Government Version: 2003, 2015

NWI: National Wetlands Inventory. This data, available in select counties across the country, was obtained by EDR in 2002, 2005, 2010 and 2015 from the U.S. Fish and Wildlife Service.

State Wetlands Data: Wetland Inventory
Source: Department of Fish and Wildlife
Telephone: 916-445-0411

Current USGS 7.5 Minute Topographic Map
Source: U.S. Geological Survey

STREET AND ADDRESS INFORMATION

© 2015 TomTom North America, Inc. All rights reserved. This material is proprietary and the subject of copyright protection and other intellectual property rights owned by or licensed to Tele Atlas North America, Inc. The use of this material is subject to the terms of a license agreement. You will be held liable for any unauthorized copying or disclosure of this material.

GEOCHECK ®- PHYSICAL SETTING SOURCE ADDENDUM

TARGET PROPERTY ADDRESS

FREEDOM LANE
NOT REPORTED
ALISO VIEJO, CA 92656

TARGET PROPERTY COORDINATES

Latitude (North):	33.561527 - 33˚ 33' 41.50''
Longitude (West):	117.727808 - 117˚ 43' 40.11''
Universal Tranverse Mercator:	Zone 11
UTM X (Meters):	432442.9
UTM Y (Meters):	3713585.0
Elevation:	481 ft. above sea level

USGS TOPOGRAPHIC MAP

Target Property Map:	50006201 SAN JUAN CAPISTRANO, CA
Version Date:	2022

EDR's GeoCheck Physical Setting Source Addendum is provided to assist the environmental professional in forming an opinion about the impact of potential contaminant migration.

Assessment of the impact of contaminant migration generally has two principle investigative components:

1. Groundwater flow direction, and
2. Groundwater flow velocity.

Groundwater flow direction may be impacted by surface topography, hydrology, hydrogeology, characteristics of the soil, and nearby wells. Groundwater flow velocity is generally impacted by the nature of the geologic strata.

GEOCHECK® - PHYSICAL SETTING SOURCE SUMMARY

GROUNDWATER FLOW DIRECTION INFORMATION

Groundwater flow direction for a particular site is best determined by a qualified environmental professional using site-specific well data. If such data is not reasonably ascertainable, it may be necessary to rely on other sources of information, such as surface topographic information, hydrologic information, hydrogeologic data collected on nearby properties, and regional groundwater flow information (from deep aquifers).

TOPOGRAPHIC INFORMATION

Surface topography may be indicative of the direction of surficial groundwater flow. This information can be used to assist the environmental professional in forming an opinion about the impact of nearby contaminated properties or, should contamination exist on the target property, what downgradient sites might be impacted.

TARGET PROPERTY TOPOGRAPHY

General Topographic Gradient: General NE

SURROUNDING TOPOGRAPHY: ELEVATION PROFILES

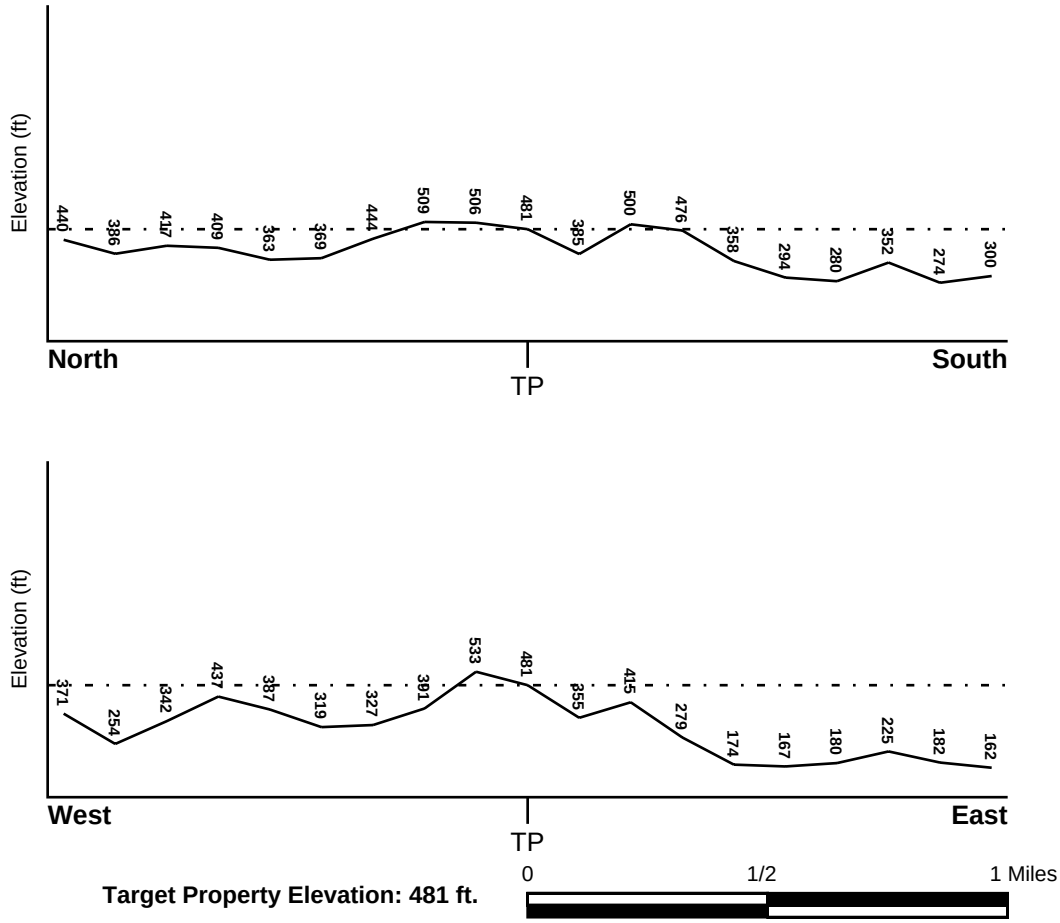

Target Property Elevation: 481 ft.

Source: Topography has been determined from the USGS 7.5' Digital Elevation Model and should be evaluated on a relative (not an absolute) basis. Relative elevation information between sites of close proximity should be field verified.

GEOCHECK® - PHYSICAL SETTING SOURCE SUMMARY

HYDROLOGIC INFORMATION

Surface water can act as a hydrologic barrier to groundwater flow. Such hydrologic information can be used to assist the environmental professional in forming an opinion about the impact of nearby contaminated properties or, should contamination exist on the target property, what downgradient sites might be impacted.

Refer to the Physical Setting Source Map following this summary for hydrologic information (major waterways and bodies of water).

FEMA FLOOD ZONE

Flood Plain Panel at Target Property	FEMA Source Type
06059C0436J	FEMA FIRM Flood data

Additional Panels in search area:	FEMA Source Type
06059C0428J	FEMA FIRM Flood data
06059C0429J	FEMA FIRM Flood data
06059C0437J	FEMA FIRM Flood data

NATIONAL WETLAND INVENTORY

NWI Quad at Target Property	NWI Electronic Data Coverage
SAN JUAN CAPISTRANO	YES - refer to the Overview Map and Detail Map

HYDROGEOLOGIC INFORMATION

Hydrogeologic information obtained by installation of wells on a specific site can often be an indicator of groundwater flow direction in the immediate area. Such hydrogeologic information can be used to assist the environmental professional in forming an opinion about the impact of nearby contaminated properties or, should contamination exist on the target property, what downgradient sites might be impacted.

Site-Specific Hydrogeological Data*:

Search Radius:	1.25 miles
Status:	Not found

AQUIFLOW®

Search Radius: 1.000 Mile.

EDR has developed the AQUIFLOW Information System to provide data on the general direction of groundwater flow at specific points. EDR has reviewed reports submitted by environmental professionals to regulatory authorities at select sites and has extracted the date of the report, groundwater flow direction as determined hydrogeologically, and the depth to water table.

MAP ID	LOCATION FROM TP	GENERAL DIRECTION GROUNDWATER FLOW
Not Reported		

* ©1996 Site−specific hydrogeological data gathered by CERCLIS Alerts, Inc., Bainbridge Island, WA. All rights reserved. All of the information and opinions presented are those of the cited EPA report(s), which were completed under a Comprehensive Environmental Response Compensation and Liability Information System (CERCLIS) investigation.

GEOCHECK® - PHYSICAL SETTING SOURCE SUMMARY

GROUNDWATER FLOW VELOCITY INFORMATION

Groundwater flow velocity information for a particular site is best determined by a qualified environmental professional using site specific geologic and soil strata data. If such data are not reasonably ascertainable, it may be necessary to rely on other sources of information, including geologic age identification, rock stratigraphic unit and soil characteristics data collected on nearby properties and regional soil information. In general, contaminant plumes move more quickly through sandy-gravelly types of soils than silty-clayey types of soils.

GEOLOGIC INFORMATION IN GENERAL AREA OF TARGET PROPERTY

Geologic information can be used by the environmental professional in forming an opinion about the relative speed at which contaminant migration may be occurring.

ROCK STRATIGRAPHIC UNIT

Era:	Cenozoic
System:	Tertiary
Series:	Miocene
Code:	Tm *(decoded above as Era, System & Series)*

GEOLOGIC AGE IDENTIFICATION

Category: Stratified Sequence

Geologic Age and Rock Stratigraphic Unit Source: P.G. Schruben, R.E. Arndt and W.J. Bawiec, Geology of the Conterminous U.S. at 1:2,500,000 Scale - a digital representation of the 1974 P.B. King and H.M. Beikman Map, USGS Digital Data Series DDS - 11 (1994).

SSURGO SOIL MAP - 07645259.2r

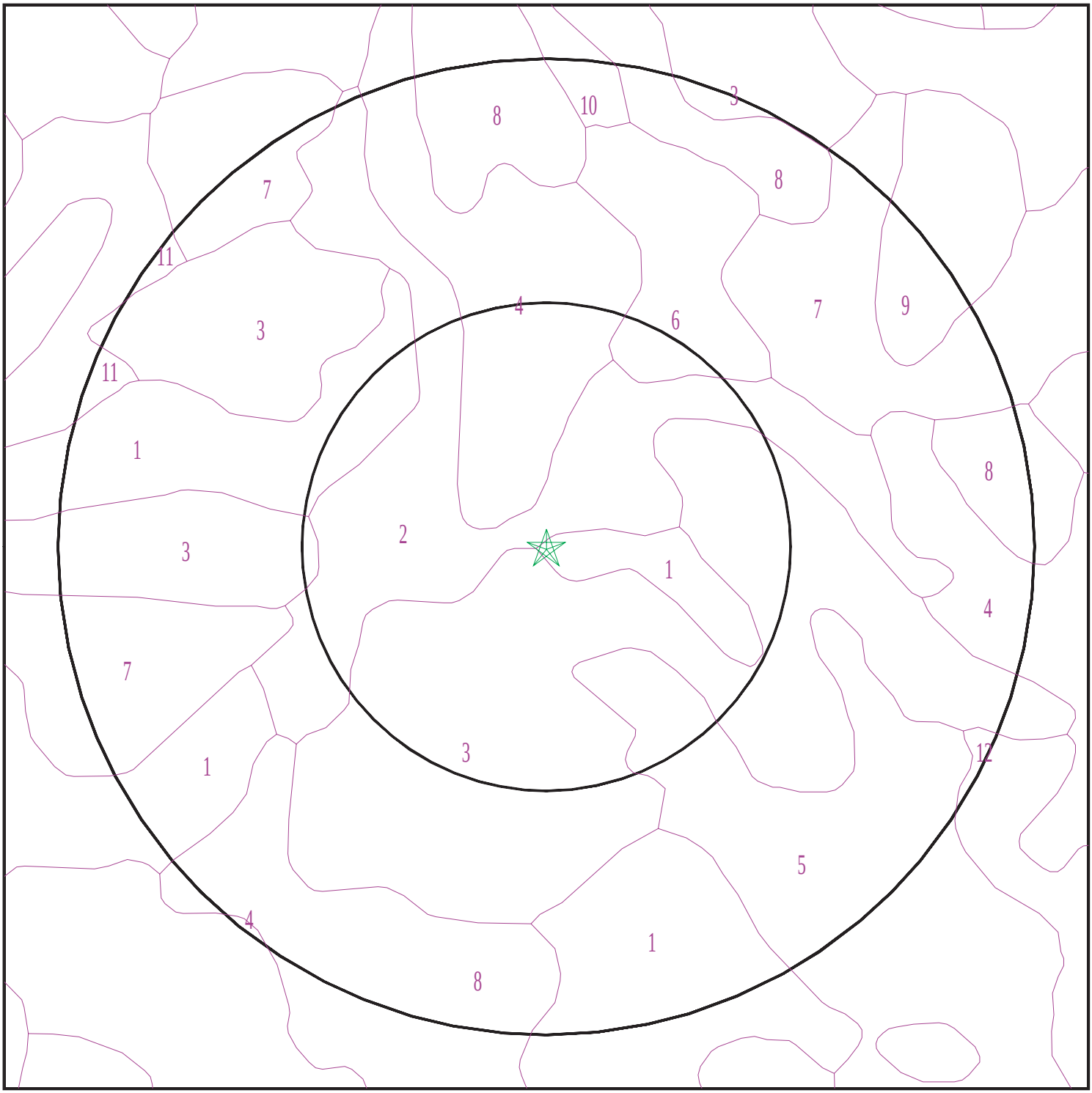

Target Property
SSURGO Soil
Water

0 1/16 1/8 1/4 Miles

N

SITE NAME: Freedom Lane ADDRESS: Not Reported Aliso Viejo CA 92656 LAT/LONG: 33.561527 / 117.727808	CLIENT: Hillmann Environmental Co. CONTACT: Vivianne Bisson INQUIRY #: 07645259.2r DATE: May 07, 2024 3:50 pm

Copyright © 2024 EDR, Inc. © 2015 TomTom Rel. 2015.

GEOCHECK® - PHYSICAL SETTING SOURCE SUMMARY

DOMINANT SOIL COMPOSITION IN GENERAL AREA OF TARGET PROPERTY

The U.S. Department of Agriculture's (USDA) Soil Conservation Service (SCS) leads the National Cooperative Soil Survey (NCSS) and is responsible for collecting, storing, maintaining and distributing soil survey information for privately owned lands in the United States. A soil map in a soil survey is a representation of soil patterns in a landscape. The following information is based on Soil Conservation Service SSURGO data.

Soil Map ID: 1

Soil Component Name: CIENEBA

Soil Surface Texture: sandy loam

Hydrologic Group: Class C - Slow infiltration rates. Soils with layers impeding downward movement of water, or soils with moderately fine or fine textures.

Soil Drainage Class: Somewhat excessively drained

Hydric Status: Not hydric

Corrosion Potential - Uncoated Steel: Low

Depth to Bedrock Min: > 0 inches

Depth to Watertable Min: > 0 inches

Soil Layer Information							
	Boundary			Classification		Saturated hydraulic conductivity micro m/sec	Soil Reaction (pH)
Layer	Upper	Lower	Soil Texture Class	AASHTO Group	Unified Soil		
1	0 inches	7 inches	sandy loam	Silt-Clay Materials (more than 35 pct. passing No. 200), Silty Soils.	Not reported	Max: 0.42 Min: 0	Max: Min:
2	7 inches	11 inches	weathered bedrock	Silt-Clay Materials (more than 35 pct. passing No. 200), Silty Soils.	Not reported	Max: 0.42 Min: 0	Max: Min:

Soil Map ID: 2

Soil Component Name: CIENEBA

Soil Surface Texture: sandy loam

Hydrologic Group: Class C - Slow infiltration rates. Soils with layers impeding downward movement of water, or soils with moderately fine or fine textures.

Soil Drainage Class: Somewhat excessively drained

Hydric Status: Not hydric

Corrosion Potential - Uncoated Steel: Low

Depth to Bedrock Min: > 0 inches

Depth to Watertable Min: > 0 inches

Soil Layer Information							
	Boundary			Classification		Saturated hydraulic conductivity micro m/sec	Soil Reaction (pH)
Layer	Upper	Lower	Soil Texture Class	AASHTO Group	Unified Soil		
1	0 inches	16 inches	sandy loam	Not reported	Not reported	Max: Min:	Max: Min:
2	16 inches	20 inches	weathered bedrock	Not reported	Not reported	Max: Min:	Max: Min:

Soil Map ID: 3

Soil Component Name: ROCK OUTCROP

Soil Surface Texture: unweathered bedrock

Hydrologic Group: Class D - Very slow infiltration rates. Soils are clayey, have a high water table, or are shallow to an impervious layer.

Soil Drainage Class:
Hydric Status: Not hydric

Corrosion Potential - Uncoated Steel: Not Reported

Depth to Bedrock Min: > 0 inches

Depth to Watertable Min: > 0 inches

Soil Layer Information							
	Boundary			Classification		Saturated hydraulic conductivity micro m/sec	Soil Reaction (pH)
Layer	Upper	Lower	Soil Texture Class	AASHTO Group	Unified Soil		
1	0 inches	3 inches	unweathered bedrock	Not reported	Not reported	Max: Min:	Max: Min:

GEOCHECK® - PHYSICAL SETTING SOURCE SUMMARY

Soil Map ID: 4

Soil Component Name: MYFORD

Soil Surface Texture: sandy loam

Hydrologic Group: Class D - Very slow infiltration rates. Soils are clayey, have a high water table, or are shallow to an impervious layer.

Soil Drainage Class: Moderately well drained

Hydric Status: Not hydric

Corrosion Potential - Uncoated Steel: High

Depth to Bedrock Min: > 0 inches

Depth to Watertable Min: > 0 inches

Soil Layer Information							
	Boundary			Classification		Saturated hydraulic conductivity micro m/sec	Soil Reaction (pH)
Layer	Upper	Lower	Soil Texture Class	AASHTO Group	Unified Soil		
1	0 inches	11 inches	sandy loam	Granular materials (35 pct. or less passing No. 200), Silty, or Clayey Gravel and Sand.	FINE-GRAINED SOILS, Silts and Clays (liquid limit less than 50%), Lean Clay. FINE-GRAINED SOILS, Silts and Clays (liquid limit less than 50%), silt.	Max: 14 Min: 4	Max: 6.5 Min: 6.1
2	11 inches	18 inches	sandy clay	Granular materials (35 pct. or less passing No. 200), Silty, or Clayey Gravel and Sand.	FINE-GRAINED SOILS, Silts and Clays (liquid limit less than 50%), Lean Clay. FINE-GRAINED SOILS, Silts and Clays (liquid limit less than 50%), silt.	Max: 14 Min: 4	Max: 6.5 Min: 6.1
3	18 inches	27 inches	sandy clay loam	Granular materials (35 pct. or less passing No. 200), Silty, or Clayey Gravel and Sand.	FINE-GRAINED SOILS, Silts and Clays (liquid limit less than 50%), Lean Clay. FINE-GRAINED SOILS, Silts and Clays (liquid limit less than 50%), silt.	Max: 14 Min: 4	Max: 6.5 Min: 6.1

Soil Layer Information							
	Boundary			Classification		Saturated hydraulic conductivity micro m/sec	Soil Reaction (pH)
Layer	Upper	Lower	Soil Texture Class	AASHTO Group	Unified Soil		
4	27 inches	70 inches	sandy clay loam	Granular materials (35 pct. or less passing No. 200), Silty, or Clayey Gravel and Sand.	FINE-GRAINED SOILS, Silts and Clays (liquid limit less than 50%), Lean Clay. FINE-GRAINED SOILS, Silts and Clays (liquid limit less than 50%), silt.	Max: 14 Min: 4	Max: 6.5 Min: 6.1
5	70 inches	79 inches	sandy loam	Granular materials (35 pct. or less passing No. 200), Silty, or Clayey Gravel and Sand.	FINE-GRAINED SOILS, Silts and Clays (liquid limit less than 50%), Lean Clay. FINE-GRAINED SOILS, Silts and Clays (liquid limit less than 50%), silt.	Max: 14 Min: 4	Max: 6.5 Min: 6.1

Soil Map ID: 5

Soil Component Name: CAPISTRANO

Soil Surface Texture: sandy loam

Hydrologic Group: Class B - Moderate infiltration rates. Deep and moderately deep, moderately well and well drained soils with moderately coarse textures.

Soil Drainage Class: Well drained

Hydric Status: Not hydric

Corrosion Potential - Uncoated Steel: Low

Depth to Bedrock Min: > 0 inches

Depth to Watertable Min: > 0 inches

Soil Layer Information							
	Boundary			Classification		Saturated hydraulic conductivity micro m/sec	Soil Reaction (pH)
Layer	Upper	Lower	Soil Texture Class	AASHTO Group	Unified Soil		
1	0 inches	27 inches	sandy loam	Granular materials (35 pct. or less passing No. 200), Silty, or Clayey Gravel and Sand.	COARSE-GRAINED SOILS, Sands, Sands with fines, Silty Sand.	Max: 42 Min: 14	Max: 7.3 Min: 5.6
2	27 inches	64 inches	fine sandy loam	Granular materials (35 pct. or less passing No. 200), Silty, or Clayey Gravel and Sand.	COARSE-GRAINED SOILS, Sands, Sands with fines, Silty Sand.	Max: 42 Min: 14	Max: 7.3 Min: 5.6

Soil Map ID: 6

Soil Component Name: MYFORD

Soil Surface Texture: sandy loam

Hydrologic Group: Class D - Very slow infiltration rates. Soils are clayey, have a high water table, or are shallow to an impervious layer.

Soil Drainage Class: Moderately well drained

Hydric Status: Not hydric

Corrosion Potential - Uncoated Steel: High

Depth to Bedrock Min: > 0 inches

Depth to Watertable Min: > 0 inches

Soil Layer Information							
	Boundary			Classification		Saturated hydraulic conductivity micro m/sec	Soil Reaction (pH)
Layer	Upper	Lower	Soil Texture Class	AASHTO Group	Unified Soil		
1	0 inches	7 inches	sandy loam	Granular materials (35 pct. or less passing No. 200), Silty, or Clayey Gravel and Sand.	FINE-GRAINED SOILS, Silts and Clays (liquid limit less than 50%), Lean Clay. FINE-GRAINED SOILS, Silts and Clays (liquid limit less than 50%), silt.	Max: 14 Min: 4	Max: 6.5 Min: 6.1

Soil Layer Information							
	Boundary			Classification		Saturated hydraulic conductivity micro m/sec	Soil Reaction (pH)
Layer	Upper	Lower	Soil Texture Class	AASHTO Group	Unified Soil		
2	7 inches	11 inches	sandy clay	Granular materials (35 pct. or less passing No. 200), Silty, or Clayey Gravel and Sand.	FINE-GRAINED SOILS, Silts and Clays (liquid limit less than 50%), Lean Clay. FINE-GRAINED SOILS, Silts and Clays (liquid limit less than 50%), silt.	Max: 14 Min: 4	Max: 6.5 Min: 6.1
3	11 inches	20 inches	sandy clay loam	Granular materials (35 pct. or less passing No. 200), Silty, or Clayey Gravel and Sand.	FINE-GRAINED SOILS, Silts and Clays (liquid limit less than 50%), Lean Clay. FINE-GRAINED SOILS, Silts and Clays (liquid limit less than 50%), silt.	Max: 14 Min: 4	Max: 6.5 Min: 6.1
4	20 inches	64 inches	sandy clay loam	Granular materials (35 pct. or less passing No. 200), Silty, or Clayey Gravel and Sand.	FINE-GRAINED SOILS, Silts and Clays (liquid limit less than 50%), Lean Clay. FINE-GRAINED SOILS, Silts and Clays (liquid limit less than 50%), silt.	Max: 14 Min: 4	Max: 6.5 Min: 6.1
5	64 inches	79 inches	sandy loam	Granular materials (35 pct. or less passing No. 200), Silty, or Clayey Gravel and Sand.	FINE-GRAINED SOILS, Silts and Clays (liquid limit less than 50%), Lean Clay. FINE-GRAINED SOILS, Silts and Clays (liquid limit less than 50%), silt.	Max: 14 Min: 4	Max: 6.5 Min: 6.1

Soil Map ID: 7

Soil Component Name: CIENEBA

Soil Surface Texture: sandy loam

Hydrologic Group: Class C - Slow infiltration rates. Soils with layers impeding downward movement of water, or soils with moderately fine or fine textures.

Soil Drainage Class: Somewhat excessively drained

Hydric Status: Not hydric

Corrosion Potential - Uncoated Steel: Low

Depth to Bedrock Min: > 0 inches

Depth to Watertable Min: > 0 inches

Soil Layer Information							
	Boundary			Classification		Saturated hydraulic conductivity micro m/sec	Soil Reaction (pH)
Layer	Upper	Lower	Soil Texture Class	AASHTO Group	Unified Soil		
1	0 inches	7 inches	sandy loam	Silt-Clay Materials (more than 35 pct. passing No. 200), Silty Soils.	Not reported	Max: 0.42 Min: 0	Max: Min:
2	7 inches	11 inches	weathered bedrock	Silt-Clay Materials (more than 35 pct. passing No. 200), Silty Soils.	Not reported	Max: 0.42 Min: 0	Max: Min:

Soil Map ID: 8

Soil Component Name: MARINA

Soil Surface Texture: loamy sand

Hydrologic Group: Class B - Moderate infiltration rates. Deep and moderately deep, moderately well and well drained soils with moderately coarse textures.

Soil Drainage Class: Somewhat excessively drained

Hydric Status: Not hydric

Corrosion Potential - Uncoated Steel: Low

Depth to Bedrock Min: > 0 inches

Depth to Watertable Min: > 0 inches

Soil Layer Information							
	Boundary			Classification		Saturated hydraulic conductivity micro m/sec	Soil Reaction (pH)
Layer	Upper	Lower	Soil Texture Class	AASHTO Group	Unified Soil		
1	0 inches	33 inches	loamy sand	Not reported	Not reported	Max: 14 Min: 4	Max: 6.5 Min: 5.6
2	33 inches	59 inches	sand	Not reported	Not reported	Max: 14 Min: 4	Max: 6.5 Min: 5.6
3	59 inches	79 inches	sand	Not reported	Not reported	Max: 14 Min: 4	Max: 6.5 Min: 5.6

Soil Map ID: 9

Soil Component Name: MYFORD

Soil Surface Texture: sandy loam

Hydrologic Group: Class D - Very slow infiltration rates. Soils are clayey, have a high water table, or are shallow to an impervious layer.

Soil Drainage Class: Moderately well drained

Hydric Status: Not hydric

Corrosion Potential - Uncoated Steel: High

Depth to Bedrock Min: > 0 inches

Depth to Watertable Min: > 0 inches

Soil Layer Information							
	Boundary			Classification		Saturated hydraulic conductivity micro m/sec	Soil Reaction (pH)
Layer	Upper	Lower	Soil Texture Class	AASHTO Group	Unified Soil		
1	0 inches	11 inches	sandy loam	Granular materials (35 pct. or less passing No. 200), Silty, or Clayey Gravel and Sand.	FINE-GRAINED SOILS, Silts and Clays (liquid limit less than 50%), Lean Clay. FINE-GRAINED SOILS, Silts and Clays (liquid limit less than 50%), silt.	Max: 14 Min: 4	Max: 6.5 Min: 6.1

Soil Layer Information							
	Boundary			Classification		Saturated hydraulic conductivity micro m/sec	Soil Reaction (pH)
Layer	Upper	Lower	Soil Texture Class	AASHTO Group	Unified Soil		
2	11 inches	18 inches	sandy clay	Granular materials (35 pct. or less passing No. 200), Silty, or Clayey Gravel and Sand.	FINE-GRAINED SOILS, Silts and Clays (liquid limit less than 50%), Lean Clay. FINE-GRAINED SOILS, Silts and Clays (liquid limit less than 50%), silt.	Max: 14 Min: 4	Max: 6.5 Min: 6.1
3	18 inches	27 inches	sandy clay loam	Granular materials (35 pct. or less passing No. 200), Silty, or Clayey Gravel and Sand.	FINE-GRAINED SOILS, Silts and Clays (liquid limit less than 50%), Lean Clay. FINE-GRAINED SOILS, Silts and Clays (liquid limit less than 50%), silt.	Max: 14 Min: 4	Max: 6.5 Min: 6.1
4	27 inches	70 inches	sandy clay loam	Granular materials (35 pct. or less passing No. 200), Silty, or Clayey Gravel and Sand.	FINE-GRAINED SOILS, Silts and Clays (liquid limit less than 50%), Lean Clay. FINE-GRAINED SOILS, Silts and Clays (liquid limit less than 50%), silt.	Max: 14 Min: 4	Max: 6.5 Min: 6.1
5	70 inches	79 inches	sandy loam	Granular materials (35 pct. or less passing No. 200), Silty, or Clayey Gravel and Sand.	FINE-GRAINED SOILS, Silts and Clays (liquid limit less than 50%), Lean Clay. FINE-GRAINED SOILS, Silts and Clays (liquid limit less than 50%), silt.	Max: 14 Min: 4	Max: 6.5 Min: 6.1

Soil Map ID: 10

Soil Component Name: CHESTERTON

Soil Surface Texture: loamy sand

Hydrologic Group: Class D - Very slow infiltration rates. Soils are clayey, have a high water table, or are shallow to an impervious layer.

Soil Drainage Class: Moderately well drained

Hydric Status: Not hydric

Corrosion Potential - Uncoated Steel: Moderate

Depth to Bedrock Min: > 0 inches

Depth to Watertable Min: > 0 inches

Soil Layer Information							
	Boundary			Classification		Saturated hydraulic conductivity micro m/sec	Soil Reaction (pH)
Layer	Upper	Lower	Soil Texture Class	AASHTO Group	Unified Soil		
1	0 inches	16 inches	loamy sand	Not reported	Not reported	Max: Min:	Max: Min:
2	16 inches	31 inches	sandy clay	Not reported	Not reported	Max: Min:	Max: Min:
3	31 inches	35 inches	indurated	Not reported	Not reported	Max: Min:	Max: Min:

Soil Map ID: 11

Soil Component Name: ALO

Soil Surface Texture: clay

Hydrologic Group: Class D - Very slow infiltration rates. Soils are clayey, have a high water table, or are shallow to an impervious layer.

Soil Drainage Class: Well drained

Hydric Status: Not hydric

Corrosion Potential - Uncoated Steel: High

Depth to Bedrock Min: > 0 inches

Depth to Watertable Min: > 0 inches

Soil Layer Information							
	Boundary			Classification		Saturated hydraulic conductivity micro m/sec	Soil Reaction (pH)
Layer	Upper	Lower	Soil Texture Class	AASHTO Group	Unified Soil		
1	0 inches	14 inches	clay	Silt-Clay Materials (more than 35 pct. passing No. 200), Clayey Soils.	Not reported	Max: 1.4 Min: 0	Max: Min:

Soil Layer Information							
	Boundary			Classification		Saturated hydraulic conductivity micro m/sec	Soil Reaction (pH)
Layer	Upper	Lower	Soil Texture Class	AASHTO Group	Unified Soil		
2	14 inches	22 inches	clay	Silt-Clay Materials (more than 35 pct. passing No. 200), Clayey Soils.	Not reported	Max: 1.4 Min: 0	Max: Min:
3	22 inches	25 inches	weathered bedrock	Silt-Clay Materials (more than 35 pct. passing No. 200), Clayey Soils.	Not reported	Max: 1.4 Min: 0	Max: Min:

Soil Map ID: 12

Soil Component Name: CALLEGUAS

Soil Surface Texture: clay loam

Hydrologic Group: Class D - Very slow infiltration rates. Soils are clayey, have a high water table, or are shallow to an impervious layer.

Soil Drainage Class: Well drained

Hydric Status: Not hydric

Corrosion Potential - Uncoated Steel: High

Depth to Bedrock Min: > 0 inches

Depth to Watertable Min: > 0 inches

Soil Layer Information							
	Boundary			Classification		Saturated hydraulic conductivity micro m/sec	Soil Reaction (pH)
Layer	Upper	Lower	Soil Texture Class	AASHTO Group	Unified Soil		
1	0 inches	14 inches	clay loam	Silt-Clay Materials (more than 35 pct. passing No. 200), Silty Soils.	Not reported	Max: 1.4 Min: 0	Max: Min:

GEOCHECK® - PHYSICAL SETTING SOURCE SUMMARY

Soil Layer Information							
	Boundary			Classification		Saturated hydraulic conductivity micro m/sec	Soil Reaction (pH)
Layer	Upper	Lower	Soil Texture Class	AASHTO Group	Unified Soil		
2	14 inches	18 inches	weathered bedrock	Silt-Clay Materials (more than 35 pct. passing No. 200), Silty Soils.	Not reported	Max: 1.4 Min: 0	Max: Min:

LOCAL / REGIONAL WATER AGENCY RECORDS

EDR Local/Regional Water Agency records provide water well information to assist the environmental professional in assessing sources that may impact ground water flow direction, and in forming an opinion about the impact of contaminant migration on nearby drinking water wells.

WELL SEARCH DISTANCE INFORMATION

DATABASE	SEARCH DISTANCE (miles)
Federal USGS	1.000
Federal FRDS PWS	Nearest PWS within 1 mile
State Database	1.000

FEDERAL USGS WELL INFORMATION

MAP ID	WELL ID	LOCATION FROM TP
No Wells Found		

FEDERAL FRDS PUBLIC WATER SUPPLY SYSTEM INFORMATION

MAP ID	WELL ID	LOCATION FROM TP
No PWS System Found		

Note: PWS System location is not always the same as well location.

STATE DATABASE WELL INFORMATION

MAP ID	WELL ID	LOCATION FROM TP
A1	CADWR0000019529	1/4 - 1/2 Mile East

GEOCHECK® - PHYSICAL SETTING SOURCE SUMMARY

STATE DATABASE WELL INFORMATION

MAP ID	WELL ID	LOCATION FROM TP
A2	CADWR0000003147	1/4 - 1/2 Mile East

PHYSICAL SETTING SOURCE MAP - 07645259.2r

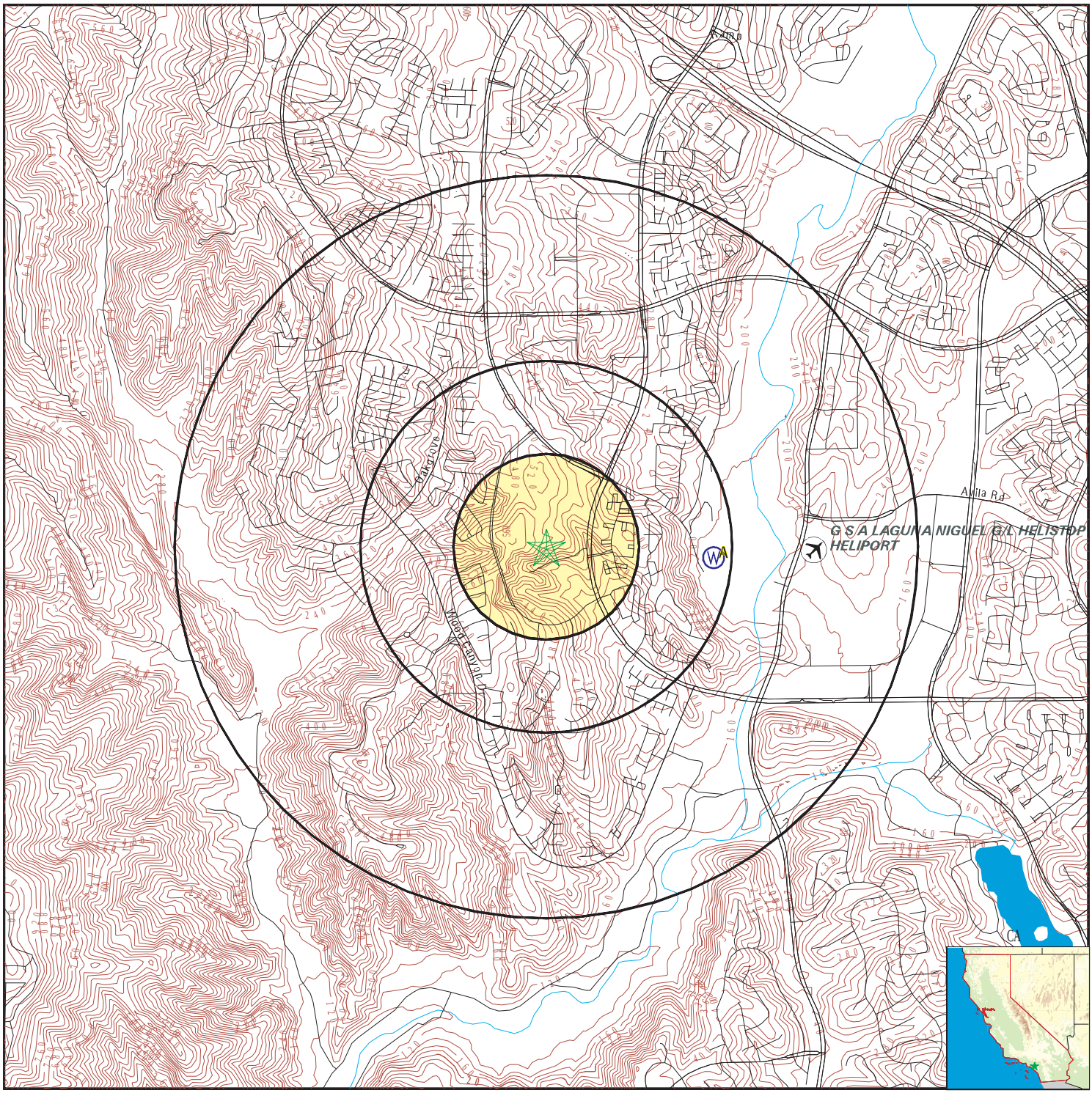

0 1/4 1/2 1 Miles

- County Boundary
- Major Roads
- Contour Lines
- Earthquake Fault Lines
- Airports
- Earthquake epicenter, Richter 5 or greater
- Water Wells
- Public Water Supply Wells
- Cluster of Multiple Icons
- Groundwater Flow Direction
- GI Indeterminate Groundwater Flow at Location
- GV Groundwater Flow Varies at Location
- HD Closest Hydrogeological Data
- Oil, gas or related wells

SITE NAME: Freedom Lane	CLIENT: Hillmann Environmental Co.
ADDRESS: Not Reported Aliso Viejo CA 92656	CONTACT: Vivianne Bisson
LAT/LONG: 33.561527 / 117.727808	INQUIRY #: 07645259.2r DATE: May 07, 2024 3:50 pm

Copyright © 2024 EDR, Inc. © 2015 TomTom Rel. 2015.

Map ID Direction Distance Elevation	Database	EDR ID Number
A1 **East** **1/4 - 1/2 Mile** **Lower**	**CA WELLS**	**CADWR0000019529**

Well ID:	07S08W16Q001S	Well Type:	UNK
Source:	Department of Water Resources		
Other Name:	07S08W16Q001S	GAMA PFAS Testing:	Not Reported
Groundwater Quality Data:	https://gamagroundwater.waterboards.ca.gov/gama/gamamap/public/GamaDataDisplay.asp?dataset=DWR&samp_date=&global_id=&assigned_name=07S08W16Q001S&store_num=		
GeoTracker Data:	Not Reported		

A2 **East** **1/4 - 1/2 Mile** **Lower**	**CA WELLS**	**CADWR0000003147**

Well ID:	07S08W16Q002S	Well Type:	UNK
Source:	Department of Water Resources		
Other Name:	07S08W16Q002S	GAMA PFAS Testing:	Not Reported
Groundwater Quality Data:	https://gamagroundwater.waterboards.ca.gov/gama/gamamap/public/GamaDataDisplay.asp?dataset=DWR&samp_date=&global_id=&assigned_name=07S08W16Q002S&store_num=		
GeoTracker Data:	Not Reported		

GEOCHECK® - PHYSICAL SETTING SOURCE MAP FINDINGS
RADON

AREA RADON INFORMATION

State Database: CA Radon

Radon Test Results

Zipcode	Num Tests	> 4 pCi/L
92656	74	2

Federal EPA Radon Zone for ORANGE County: 3

Note: Zone 1 indoor average level > 4 pCi/L.
: Zone 2 indoor average level >= 2 pCi/L and <= 4 pCi/L.
: Zone 3 indoor average level < 2 pCi/L.

Federal Area Radon Information for ORANGE COUNTY, CA

Number of sites tested: 30

Area	Average Activity	% <4 pCi/L	% 4-20 pCi/L	% >20 pCi/L
Living Area - 1st Floor	0.763 pCi/L	100%	0%	0%
Living Area - 2nd Floor	Not Reported	Not Reported	Not Reported	Not Reported
Basement	Not Reported	Not Reported	Not Reported	Not Reported

PHYSICAL SETTING SOURCE RECORDS SEARCHED

TOPOGRAPHIC INFORMATION

USGS 7.5' Digital Elevation Model (DEM)
Source: United States Geologic Survey
EDR acquired the USGS 7.5' Digital Elevation Model in 2002 and updated it in 2006. The 7.5 minute DEM corresponds to the USGS 1:24,000- and 1:25,000-scale topographic quadrangle maps. The DEM provides elevation data with consistent elevation units and projection.

Current USGS 7.5 Minute Topographic Map
Source: U.S. Geological Survey

HYDROLOGIC INFORMATION

Flood Zone Data: This data was obtained from the Federal Emergency Management Agency (FEMA). It depicts 100-year and 500-year flood zones as defined by FEMA. It includes the National Flood Hazard Layer (NFHL) which incorporates Flood Insurance Rate Map (FIRM) data and Q3 data from FEMA in areas not covered by NFHL.
Source: FEMA
Telephone: 877-336-2627
Date of Government Version: 2003, 2015

NWI: National Wetlands Inventory. This data, available in select counties across the country, was obtained by EDR in 2002, 2005, 2010 and 2015 from the U.S. Fish and Wildlife Service.

State Wetlands Data: Wetland Inventory
Source: Department of Fish and Wildlife
Telephone: 916-445-0411

HYDROGEOLOGIC INFORMATION

AQUIFLOW[R] Information System
Source: EDR proprietary database of groundwater flow information
EDR has developed the AQUIFLOW Information System (AIS) to provide data on the general direction of groundwater flow at specific points. EDR has reviewed reports submitted to regulatory authorities at select sites and has extracted the date of the report, hydrogeologically determined groundwater flow direction and depth to water table information.

GEOLOGIC INFORMATION

Geologic Age and Rock Stratigraphic Unit
Source: P.G. Schruben, R.E. Arndt and W.J. Bawiec, Geology of the Conterminous U.S. at 1:2,500,000 Scale - A digital representation of the 1974 P.B. King and H.M. Beikman Map, USGS Digital Data Series DDS - 11 (1994).

STATSGO: State Soil Geographic Database
Source: Department of Agriculture, Natural Resources Conservation Service (NRCS)
The U.S. Department of Agriculture's (USDA) Natural Resources Conservation Service (NRCS) leads the national Conservation Soil Survey (NCSS) and is responsible for collecting, storing, maintaining and distributing soil survey information for privately owned lands in the United States. A soil map in a soil survey is a representation of soil patterns in a landscape. Soil maps for STATSGO are compiled by generalizing more detailed (SSURGO) soil survey maps.

SSURGO: Soil Survey Geographic Database
Source: Department of Agriculture, Natural Resources Conservation Service (NRCS)
Telephone: 800-672-5559
SSURGO is the most detailed level of mapping done by the Natural Resources Conservation Service, mapping scales generally range from 1:12,000 to 1:63,360. Field mapping methods using national standards are used to construct the soil maps in the Soil Survey Geographic (SSURGO) database. SSURGO digitizing duplicates the original soil survey maps. This level of mapping is designed for use by landowners, townships and county natural resource planning and management.

PHYSICAL SETTING SOURCE RECORDS SEARCHED

LOCAL / REGIONAL WATER AGENCY RECORDS

FEDERAL WATER WELLS

PWS: Public Water Systems
Source: EPA/Office of Drinking Water
Telephone: 202-564-3750
Public Water System data from the Federal Reporting Data System. A PWS is any water system which provides water to at least 25 people for at least 60 days annually. PWSs provide water from wells, rivers and other sources.

PWS ENF: Public Water Systems Violation and Enforcement Data
Source: EPA/Office of Drinking Water
Telephone: 202-564-3750
Violation and Enforcement data for Public Water Systems from the Safe Drinking Water Information System (SDWIS) after August 1995. Prior to August 1995, the data came from the Federal Reporting Data System (FRDS).

USGS Water Wells: USGS National Water Inventory System (NWIS)
This database contains descriptive information on sites where the USGS collects or has collected data on surface water and/or groundwater. The groundwater data includes information on wells, springs, and other sources of groundwater.

OTHER STATE DATABASE INFORMATION

Groundwater Ambient Monitoring & Assessment Program
State Water Resources Control Board
Telephone: 916-341-5577
The GAMA Program is Californias comprehensive groundwater quality monitoring program. GAMA collects data by testing the untreated, raw water in different types of wells for naturally-occurring and man-made chemicals. The GAMA data includes Domestic, Monitoring and Municipal well types from the following sources, Department of Water Resources, Department of Heath Services, EDF, Agricultural Lands, Lawrence Livermore National Laboratory, Department of Pesticide Regulation, United States Geological Survey, Groundwater Ambient Monitoring and Assessment Program and Local Groundwater Projects.

Water Well Database
Source: Department of Water Resources
Telephone: 916-651-9648

California Drinking Water Quality Database
Source: Department of Public Health
Telephone: 916-324-2319
The database includes all drinking water compliance and special studies monitoring for the state of California since 1984. It consists of over 3,200,000 individual analyses along with well and water system information.

Geothermal Wells Listing
Department of Conservation
Telephone: 916-445-9686
Geothermal well means a well constructed to extract or return water to the ground after it has been used for heating or cooling purposes. Geothermal wells in California (except for wells on federal leases which are administered by the Bureau of Land Management) are permitted, drilled, operated, and permanently sealed and closed (plugged and abandoned) under requirements and procedures administered by the Geothermal Section of the Department of Conservations Geologic Energy Management Division (CalGEM, formerly DOGGR).

California Oil and Gas Well Locations
Source: Dept of Conservation, Geologic Energy Management Division
Telephone: 916-323-1779
Oil and Gas well locations in the state.

PHYSICAL SETTING SOURCE RECORDS SEARCHED

California Earthquake Fault Lines
Source: California Division of Mines and Geology
The fault lines displayed on EDR's Topographic map are digitized quaternary fault lines prepared in 1975 by the United State Geological Survey. Additional information (also from 1975) regarding activity at specific fault lines comes from California's Preliminary Fault Activity Map prepared by the California Division of Mines and Geology.

RADON

State Database: CA Radon
Source: Department of Public Health
Telephone: 916-210-8558
Radon Database for California

Area Radon Information
Source: USGS
Telephone: 703-356-4020
The National Radon Database has been developed by the U.S. Environmental Protection Agency (USEPA) and is a compilation of the EPA/State Residential Radon Survey and the National Residential Radon Survey. The study covers the years 1986 - 1992. Where necessary data has been supplemented by information collected at private sources such as universities and research institutions.

EPA Radon Zones
Source: EPA
Telephone: 703-356-4020
Sections 307 & 309 of IRAA directed EPA to list and identify areas of U.S. with the potential for elevated indoor radon levels.

OTHER

Airport Landing Facilities: Private and public use landing facilities
Source: Federal Aviation Administration, 800-457-6656

Epicenters: World earthquake epicenters, Richter 5 or greater
Source: Department of Commerce, National Oceanic and Atmospheric Administration

California Earthquake Fault Lines: The fault lines displayed on EDR's Topographic map are digitized quaternary fault lines, prepared in 1975 by the United State Geological Survey. Additional information (also from 1975) regarding activity at specific fault lines comes from California's Preliminary Fault Activity Map prepared by the California Division of Mines and Geology.

STREET AND ADDRESS INFORMATION

© 2015 TomTom North America, Inc. All rights reserved. This material is proprietary and the subject of copyright protection and other intellectual property rights owned by or licensed to Tele Atlas North America, Inc. The use of this material is subject to the terms of a license agreement. You will be held liable for any unauthorized copying or disclosure of this material.

Freedom Lane
Not Reported
Aliso Viejo, CA 92656

Inquiry Number: 07645259.2r
May 07, 2024

EDR Summary Radius Map Report

6 Armstrong Road, 4th floor
Shelton, CT 06484
Toll Free: 800.352.0050
www.edrnet.com

TABLE OF CONTENTS

SECTION	PAGE
Executive Summary	ES1
Overview Map	2
Detail Map	3
Map Findings Summary	4
Map Findings	9
Orphan Summary	312
Government Records Searched/Data Currency Tracking	GR-1

GEOCHECK ADDENDUM

Physical Setting Source Addendum	A-1
Physical Setting Source Summary	A-2
Physical Setting SSURGO Soil Map	A-5
Physical Setting Source Map	A-18
Physical Setting Source Map Findings	A-20
Physical Setting Source Records Searched	PSGR-1

Thank you for your business.
Please contact EDR at 1-800-352-0050
with any questions or comments.

Disclaimer - Copyright and Trademark Notice

This Report contains certain information obtained from a variety of public and other sources reasonably available to Environmental Data Resources, LLC. It cannot be concluded from this Report that coverage information for the target and surrounding properties does not exist from other sources. This Report is provided on an "AS IS", "AS AVAILABLE" basis. **NO WARRANTY EXPRESS OR IMPLIED IS MADE WHATSOEVER IN CONNECTION WITH THIS REPORT. ENVIRONMENTAL DATA RESOURCES, LLC AND ITS SUBSIDIARIES, AFFILIATES AND THIRD PARTY SUPPLIERS DISCLAIM ALL WARRANTIES, OF ANY KIND OR NATURE, EXPRESS OR IMPLIED, ARISING OUT OF OR RELATED TO THIS REPORT OR ANY OF THE DATA AND INFORMATION PROVIDED IN THIS REPORT, INCLUDING WITHOUT LIMITATION, ANY WARRANTIES REGARDING ACCURACY, QUALITY, CORRECTNESS, COMPLETENESS, COMPREHENSIVENESS, SUITABILITY, MERCHANTABILITY, FITNESS FOR A PARTICULAR PURPOSE, TITLE, NON-INFRINGEMENT, MISAPPROPRIATION, OR OTHERWISE. ALL RISK IS ASSUMED BY THE USER. IN NO EVENT SHALL ENVIRONMENTAL DATA RESOURCES, LLC OR ITS SUBSIDIARIES, AFFILIATES OR THIRD PARTY SUPPLIERS BE LIABLE TO ANYONE FOR ANY DIRECT, INCIDENTAL, INDIRECT, SPECIAL, CONSEQUENTIAL OR OTHER DAMAGES OF ANY TYPE OR KIND (INCLUDING BUT NOT LIMITED TO LOSS OF PROFITS, LOSS OF USE, OR LOSS OF DATA) INFORMATION PROVIDED IN THIS REPORT.** Any analyses, estimates, ratings, environmental risk levels, or risk codes provided in this Report are provided for illustrative purposes only, and are not intended to provide, nor should they be interpreted as providing any facts regarding, or prediction or forecast of, any environmental risk for any property. Only an assessment performed by a qualified environmental professional can provide findings, opinions or conclusions regarding the environmental risk or conditions in, on or at any property.

Copyright 2024 by Environmental Data Resources, LLC. All rights reserved. Reproduction in any media or format, in whole or in part, of any report or map of Environmental Data Resources, LLC, or its affiliates, is prohibited without prior written permission.

EDR and its logos (including Sanborn and Sanborn Map) are trademarks of Environmental Data Resources, LLC or its affiliates. All other trademarks used herein are the property of their respective owners.

EXECUTIVE SUMMARY

A search of available environmental records was conducted by Environmental Data Resources, Inc (EDR). The report was designed to assist parties seeking to meet the search requirements of EPA's Standards and Practices for All Appropriate Inquiries (40 CFR Part 312), the ASTM Standard Practice for Environmental Site Assessments (E1527 - 21), the ASTM Standard Practice for Environmental Site Assessments for Forestland or Rural Property (E2247 - 16), the ASTM Standard Practice for Limited Environmental Due Diligence: Transaction Screen Process (E1528 - 22) or custom requirements developed for the evaluation of environmental risk associated with a parcel of real estate.

TARGET PROPERTY INFORMATION

ADDRESS

NOT REPORTED
ALISO VIEJO, CA 92656

COORDINATES

Latitude (North):	33.5615270 - 33˚ 33' 41.49''
Longitude (West):	117.7278080 - 117˚ 43' 40.10''
Universal Tranverse Mercator:	Zone 11
UTM X (Meters):	432442.9
UTM Y (Meters):	3713585.0
Elevation:	481 ft. above sea level

USGS TOPOGRAPHIC MAP ASSOCIATED WITH TARGET PROPERTY

Target Property:	TP
Source:	U.S. Geological Survey

AERIAL PHOTOGRAPHY IN THIS REPORT

Portions of Photo from:	20200424
Source:	USDA

MAPPED SITES SUMMARY

Target Property Address:
NOT REPORTED
ALISO VIEJO, CA 92656

Click on Map ID to see full detail.

MAP ID	SITE NAME	ADDRESS	DATABASE ACRONYMS	RELATIVE ELEVATION	DIST (ft. & mi.) DIRECTION
1	STEVEN CHIENG	31 SHERWOOD DR.	RCRA NonGen / NLR	Lower	273, 0.052, West
A2	PEPSI COLA BOTTLING	27717 ALISO CREEK	UST	Lower	409, 0.077, SSE
A3	PEPSI COLA FACILITY	27717 ALISO CREEK	LUST, Cortese, HIST CORTESE, CERS	Lower	409, 0.077, SSE
A4	PEPSI CO	27717 ALISO CREEK RD	UST	Lower	409, 0.077, SSE
A5	KA FLEETONE INC	27717 ALISO CREEK RD	RCRA NonGen / NLR	Lower	409, 0.077, SSE
A6	PEPSI CO	27717 ALISO CREEK RD	CERS HAZ WASTE, CA FID UST, CERS	Lower	409, 0.077, SSE
A7	PEPSI COLA	27717 ALISO CREEK	UST FINDER RELEASE	Lower	409, 0.077, SSE
A8	THE PEPSI BOTTLING G	27717 ALISO CREEK RD	RCRA NonGen / NLR	Lower	409, 0.077, SSE
A9	PEPSI BEVERAGES COMP	27717 ALISO CREEK RD	UST	Lower	409, 0.077, SSE
A10	PEPSI CO	27717 ALISO CREEK RD	SWEEPS UST	Lower	409, 0.077, SSE
A11	KELLEY FLEET SERVICE	27717 ALISO CREEK RO	RCRA-SQG, FINDS, ECHO	Lower	409, 0.077, SSE
A12	PEPSI COLA FACILITY	27717 ALISO CREEK RD	LUST	Lower	409, 0.077, SSE
B13	CUSD - TRANSPORTATIO	2 LIBERTY	UST	Higher	608, 0.115, North
B14	CUSD-TRANSPORTATION	2B LIBERTY	CERS HAZ WASTE, CERS TANKS, CERS	Higher	608, 0.115, North
B15	CAPISTRANO USD/TRANS	2B LIBERTY	RCRA NonGen / NLR	Higher	608, 0.115, North
B16		2 LIBERTY	AST	Higher	608, 0.115, North
B17	CUSD-TRANSPORTATION	2B LIBERTY	UST	Higher	608, 0.115, North
B18	CUSD-TRANSPORTATION	2B LIBERTY	UST FINDER	Higher	608, 0.115, North
B19	CUSD-TRANSPORTATION	2 LIBERTY	UST	Higher	608, 0.115, North
C20	ALISO VIEJO FOREIGN	27802 ALISO CREEK RD	RCRA-SQG, HWTS, HAZNET	Lower	859, 0.163, SE
C21	ALISO FOREIGN CAR IN	27802 ALISO CREEK RD	RCRA NonGen / NLR	Lower	859, 0.163, SE
C22	R & G SERVICES INC D	27802 ALISO CREEK RD	RCRA NonGen / NLR	Lower	859, 0.163, SE
C23	ALISO VIEJO AUTO SER	27802 ALISO CREEK RD	CERS HAZ WASTE, CERS	Lower	859, 0.163, SE
C24	GO TIME AUTO REPAIR	27802 ALISO CREEK RD	RCRA NonGen / NLR	Lower	859, 0.163, SE
C25	ALISO VIEJO AUTO CTR	27802 ALISO CREEK RD	RCRA-SQG, HWTS, HAZNET	Lower	859, 0.163, SE
C26	714 AUTO REPAIR	27802 ALISO CREEK RD	RCRA NonGen / NLR	Lower	859, 0.163, SE
C27	SUSPENSION PLUS SPEC	27802 ALISO CREEK RD	RCRA NonGen / NLR	Lower	859, 0.163, SE
C28	ALISO TRANSMISSION	27802 ALISO CREEK RD	CERS HAZ WASTE, HWTS, HAZNET, CERS	Lower	859, 0.163, SE
C29	BAW LLC DBA TRUSTED	27802 ALISO CREEK RD	RCRA NonGen / NLR	Lower	859, 0.163, SE
C30	ALISO VIEJO AUTO SER	27802 ALISO CREEK RD	RCRA NonGen / NLR	Lower	859, 0.163, SE
C31	MISSION AUTO SERVICE	27802 ALISO CREEK RD	CERS HAZ WASTE, CERS	Lower	859, 0.163, SE
C32	MAJCO LLC/BIG BRAND	27802 ALISO CREEK RD	RCRA NonGen / NLR	Lower	859, 0.163, SE
C33	B & M AUTO SERVICES	27802 ALISO CREEK RD	RCRA NonGen / NLR	Lower	859, 0.163, SE
C34	ALISO SMOG CHECK	27802 ALISO CREEK RD	RCRA NonGen / NLR	Lower	859, 0.163, SE
C35	MO INTERNATIONAL LLC	27802 ALISO CREEK RD	RCRA NonGen / NLR	Lower	859, 0.163, SE
C36	US AUTOMOTIVE	27802 ALISO CREEK RD	CERS HAZ WASTE, HWTS, HAZNET	Lower	859, 0.163, SE
D37	ASTRONIC	2 ORION	RCRA NonGen / NLR	Lower	903, 0.171, SSE
D38	ASTRONIC	2 ORION	CERS HAZ WASTE, HWTS, HAZNET, NPDES, CIWQS, CERS	Lower	903, 0.171, SSE
D39	ASTRONIC INCORPERATE	2 ORION	FINDS, ECHO, PFAS ECHO	Lower	903, 0.171, SSE

MAPPED SITES SUMMARY

Target Property Address:
NOT REPORTED
ALISO VIEJO, CA 92656

Click on Map ID to see full detail.

MAP ID	SITE NAME	ADDRESS	DATABASE ACRONYMS	RELATIVE ELEVATION	DIST (ft. & mi.) DIRECTION
C40	ALISO HILL CLEANERS	27792 ALISO CREEK RD	DRYCLEANERS	Lower	940, 0.178, SE
C41	ALISO HILLS CLEANERS	27792 ALISO CREEK RD	DRYCLEANERS	Lower	940, 0.178, SE
C42	ALISO HILL CLEANERS	27792 ALISO CREEK RD	DRYCLEANERS, HWTS, HAZNET	Lower	940, 0.178, SE
C43	ALISO HILL CLEANERS	27792 ALISO CREEK RD	RCRA-SQG, FINDS, ECHO	Lower	940, 0.178, SE
C44	KEITH MOORE	27812 ALISO CREEK RD	FINDS, ECHO, PFAS ECHO	Lower	965, 0.183, SE
C45	AP ALISO VIEJO LLC	27812 ALISO CREEK RO	RCRA NonGen / NLR	Lower	965, 0.183, SE
C46	LA PAZ SERVICE CENTE	27812 ALISO CREEK RD	RCRA NonGen / NLR	Lower	965, 0.183, SE
C47	ELITE MOTORS OC	27812 ALISO CREEK RD	RCRA NonGen / NLR	Lower	965, 0.183, SE
C48	KEITH MOORE	27812 ALISO CREEK RD	RCRA NonGen / NLR	Lower	965, 0.183, SE
C49	AP ALISO VIEJO LLC	27812 ALISO CREEK RO	RCRA NonGen / NLR	Lower	965, 0.183, SE
C50	SOUTHLAND TIRE AND S	27812 ALISO CREEK RD	RCRA NonGen / NLR	Lower	965, 0.183, SE
C51	LA PAZ SERVICE CENTE	27812 ALISO CREEK RD	CERS HAZ WASTE, HWTS, CERS	Lower	965, 0.183, SE
E52	OSSUR NORTH AMERICA	27412 ALISO VIEJO PK	RCRA-SQG, HWTS, HAZNET, CERS	Lower	1068, 0.202, NNE
E53	CENTON ELECTRONICS I	27412 ALISO VIEJO PK	RCRA NonGen / NLR	Lower	1068, 0.202, NNE
E54	ST MOLL INC DBA INEG	27802 ALISO VIEJO	RCRA NonGen / NLR	Lower	1073, 0.203, NNE
55	SOKA UNIVERSITY - PA	875 LIONS WAY	CERS TANKS, CERS	Higher	1165, 0.221, WSW
F56		1 UNIVERSITY DR	AST	Higher	1196, 0.227, SW
F57	SOKA UNIVERSITY OF A	1 UNIVERSITY DR	RCRA NonGen / NLR	Higher	1196, 0.227, SW
E58	AIRCRAFT BEARING COR	25 JOURNEY	RCRA-SQG, FINDS, ECHO, HWTS, HAZNET	Lower	1220, 0.231, NNE
G59	RENATO BENZ SERVICE,	27822 ALISO CREEK RD	RCRA NonGen / NLR	Lower	1227, 0.232, SE
G60	RENATO BENZ SERVICE	27822 ALISO CREEK RD	CERS HAZ WASTE, CERS	Lower	1227, 0.232, SE
G61	JIFFY LUBE #1339	27832 ALISO CREEK RD	AST	Lower	1245, 0.236, SE
G62	JIFFY LUBE NO 1339	27832 ALISO CREEK RD	RCRA-SQG, CERS HAZ WASTE, CERS TANKS, HWTS,...	Lower	1245, 0.236, SE
G63	JIFFY LUBE # 1339	27832 ALISO CREEK RD	RCRA NonGen / NLR	Lower	1245, 0.236, SE
G64	CALIFORNIA CLEANERS	27832 ALISO CREEK RD	DRYCLEANERS	Lower	1245, 0.236, SE
H65	SOUTHERN CALIFORNIA	1 LIBERTY	RCRA NonGen / NLR	Higher	1295, 0.245, North
H66	SOUTHERN CALIFORNIA	1 LIBERTY	UST FINDER	Higher	1295, 0.245, North
H67	SOUTHERN CALIFORNIA	1 LIBERTY	UST	Higher	1295, 0.245, North
H68	SOUTHERN CALIFORNIA	1 LIBERTY	CERS HAZ WASTE, CERS TANKS, CERS	Higher	1295, 0.245, North
H69	SOUTHERN CA GAS CO	1 LIBERTY	UST	Higher	1295, 0.245, North
H70	SOUTHERN CALIFORNIA	1 LIBERTY	UST	Higher	1295, 0.245, North
71	HM FOR AGED PROTESTA	3 PURSUIT	ENVIROSTOR	Lower	1831, 0.347, SSE

EXECUTIVE SUMMARY

TARGET PROPERTY SEARCH RESULTS

The target property was not listed in any of the databases searched by EDR.

SURROUNDING SITES: SEARCH RESULTS

Surrounding sites were identified in the following databases.

Elevations have been determined from the USGS Digital Elevation Model and should be evaluated on a relative (not an absolute) basis. Relative elevation information between sites of close proximity should be field verified. Sites with an elevation equal to or higher than the target property have been differentiated below from sites with an elevation lower than the target property.
Page numbers and map identification numbers refer to the EDR Radius Map report where detailed data on individual sites can be reviewed.

Sites listed in ***bold italics*** are in multiple databases.

Unmappable (orphan) sites are not considered in the foregoing analysis.

STANDARD ENVIRONMENTAL RECORDS

Lists of Federal RCRA generators

RCRA-SQG: A review of the RCRA-SQG list, as provided by EDR, and dated 12/04/2023 has revealed that there are 7 RCRA-SQG sites within approximately 0.25 miles of the target property.

Lower Elevation	Address	Direction / Distance	Map ID	Page
KELLEY FLEET SERVICE EPA ID:: CAD983613977	***27717 ALISO CREEK RO***	***SSE 0 - 1/8 (0.077 mi.)***	***A11***	***11***
ALISO VIEJO FOREIGN EPA ID:: CAD983645201	***27802 ALISO CREEK RD***	***SE 1/8 - 1/4 (0.163 mi.)***	***C20***	***13***
ALISO VIEJO AUTO CTR EPA ID:: CAR000052365	***27802 ALISO CREEK RD***	***SE 1/8 - 1/4 (0.163 mi.)***	***C25***	***14***
ALISO HILL CLEANERS EPA ID:: CAD983647140	***27792 ALISO CREEK RD***	***SE 1/8 - 1/4 (0.178 mi.)***	***C43***	***18***
OSSUR NORTH AMERICA EPA ID:: CAR000178616	***27412 ALISO VIEJO PK***	***NNE 1/8 - 1/4 (0.202 mi.)***	***E52***	***20***
AIRCRAFT BEARING COR EPA ID:: CAR000008409	***25 JOURNEY***	***NNE 1/8 - 1/4 (0.231 mi.)***	***E58***	***21***
JIFFY LUBE NO 1339 EPA ID:: CAR000020586	***27832 ALISO CREEK RD***	***SE 1/8 - 1/4 (0.236 mi.)***	***G62***	***22***

Lists of state- and tribal hazardous waste facilities

ENVIROSTOR: A review of the ENVIROSTOR list, as provided by EDR, and dated 01/22/2024 has revealed

that there is 1 ENVIROSTOR site within approximately 1 mile of the target property.

Lower Elevation	Address	Direction / Distance	Map ID	Page
HM FOR AGED PROTESTA Facility Id: 30830002 Status: No Action Required	3 PURSUIT	SSE 1/4 - 1/2 (0.347 mi.)	71	24

Lists of state and tribal leaking storage tanks

LUST: A review of the LUST list, as provided by EDR, has revealed that there are 2 LUST sites within approximately 0.5 miles of the target property.

Lower Elevation	Address	Direction / Distance	Map ID	Page
PEPSI COLA FACILITY Database: LUST, Date of Government Version: 12/04/2023 Database: ORANGE CO. LUST, Date of Government Version: 10/10/2023 Status: Completed - Case Closed Facility Id: 98UT100 Global Id: T0605902566	***27717 ALISO CREEK***	***SSE 0 - 1/8 (0.077 mi.)***	***A3***	***9***
PEPSI COLA FACILITY Database: LUST REG 9, Date of Government Version: 03/01/2001 Closed Date: 12/17/99 Status: Case Closed Case Number: 9UT3772	27717 ALISO CREEK RD	SSE 0 - 1/8 (0.077 mi.)	A12	11

Lists of state and tribal registered storage tanks

UST: A review of the UST list, as provided by EDR, has revealed that there are 9 UST sites within approximately 0.25 miles of the target property.

Equal/Higher Elevation	Address	Direction / Distance	Map ID	Page
CUSD - TRANSPORTATIO Database: ORANGE CO. UST, Date of Government Version: 10/10/2023 Facility Id: FA25240	2 LIBERTY	N 0 - 1/8 (0.115 mi.)	B13	11
CUSD-TRANSPORTATION Database: UST, Date of Government Version: 12/04/2023 Database: ORANGE CO. UST, Date of Government Version: 10/10/2023 Facility Id: FA0025240 Facility Id: FA0025240	2B LIBERTY	N 0 - 1/8 (0.115 mi.)	B17	12
CUSD-TRANSPORTATION Database: UST, Date of Government Version: 12/04/2023 Facility Id: 17947	2 LIBERTY	N 0 - 1/8 (0.115 mi.)	B19	13
SOUTHERN CALIFORNIA Database: UST, Date of Government Version: 12/04/2023 Database: ORANGE CO. UST, Date of Government Version: 10/10/2023 Facility Id: FA0024093	1 LIBERTY	N 1/8 - 1/4 (0.245 mi.)	H67	23

Facility Id: FA0024093				
SOUTHERN CA GAS CO	1 LIBERTY	N 1/8 - 1/4 (0.245 mi.)	H69	23
Database: ORANGE CO. UST, Date of Government Version: 10/10/2023 Facility Id: FA24093				
SOUTHERN CALIFORNIA	1 LIBERTY	N 1/8 - 1/4 (0.245 mi.)	H70	23
Database: UST, Date of Government Version: 12/04/2023 Facility Id: 15898				

Lower Elevation	Address	Direction / Distance	Map ID	Page
PEPSI COLA BOTTLING	27717 ALISO CREEK	SSE 0 - 1/8 (0.077 mi.)	A2	9
Database: ORANGE CO. UST, Date of Government Version: 10/10/2023 Facility Id: FA23994				
PEPSI CO	27717 ALISO CREEK RD	SSE 0 - 1/8 (0.077 mi.)	A4	9
Database: UST, Date of Government Version: 12/04/2023 Facility Id: 10921				
PEPSI BEVERAGES COMP	27717 ALISO CREEK RD	SSE 0 - 1/8 (0.077 mi.)	A9	10
Database: UST, Date of Government Version: 12/04/2023 Facility Id: FA0023994				

AST: A review of the AST list, as provided by EDR, has revealed that there are 3 AST sites within approximately 0.25 miles of the target property.

Equal/Higher Elevation	Address	Direction / Distance	Map ID	Page
Not reported	2 LIBERTY	N 0 - 1/8 (0.115 mi.)	B16	12
Database: AST, Date of Government Version: 07/06/2016				
Not reported	1 UNIVERSITY DR	SW 1/8 - 1/4 (0.227 mi.)	F56	20
Database: AST, Date of Government Version: 07/06/2016				

Lower Elevation	Address	Direction / Distance	Map ID	Page
JIFFY LUBE #1339	27832 ALISO CREEK RD	SE 1/8 - 1/4 (0.236 mi.)	G61	22
Database: AST, Date of Government Version: 07/06/2016				

ADDITIONAL ENVIRONMENTAL RECORDS

Local Lists of Hazardous waste / Contaminated Sites

CERS HAZ WASTE: A review of the CERS HAZ WASTE list, as provided by EDR, and dated 01/16/2024 has revealed that there are 11 CERS HAZ WASTE sites within approximately 0.25 miles of the target property.

Equal/Higher Elevation	Address	Direction / Distance	Map ID	Page
CUSD-TRANSPORTATION	***2B LIBERTY***	***N 0 - 1/8 (0.115 mi.)***	***B14***	***12***
SOUTHERN CALIFORNIA	***1 LIBERTY***	***N 1/8 - 1/4 (0.245 mi.)***	***H68***	***23***

Lower Elevation	Address	Direction / Distance	Map ID	Page
PEPSI CO	***27717 ALISO CREEK RD***	***SSE 0 - 1/8 (0.077 mi.)***	***A6***	***10***

EXECUTIVE SUMMARY

Lower Elevation	Address	Direction / Distance	Map ID	Page
ALISO VIEJO AUTO SER	***27802 ALISO CREEK RD***	***SE 1/8 - 1/4 (0.163 mi.)***	***C23***	***13***
ALISO TRANSMISSION	***27802 ALISO CREEK RD***	***SE 1/8 - 1/4 (0.163 mi.)***	***C28***	***14***
MISSION AUTO SERVICE	***27802 ALISO CREEK RD***	***SE 1/8 - 1/4 (0.163 mi.)***	***C31***	***15***
US AUTOMOTIVE	***27802 ALISO CREEK RD***	***SE 1/8 - 1/4 (0.163 mi.)***	***C36***	***16***
ASTRONIC	***2 ORION***	***SSE 1/8 - 1/4 (0.171 mi.)***	***D38***	***16***
LA PAZ SERVICE CENTE	***27812 ALISO CREEK RD***	***SE 1/8 - 1/4 (0.183 mi.)***	***C51***	***19***
RENATO BENZ SERVICE	***27822 ALISO CREEK RD***	***SE 1/8 - 1/4 (0.232 mi.)***	***G60***	***21***
JIFFY LUBE NO 1339	***27832 ALISO CREEK RD***	***SE 1/8 - 1/4 (0.236 mi.)***	***G62***	***22***

Local Lists of Registered Storage Tanks

SWEEPS UST: A review of the SWEEPS UST list, as provided by EDR, and dated 06/01/1994 has revealed that there is 1 SWEEPS UST site within approximately 0.25 miles of the target property.

Lower Elevation	Address	Direction / Distance	Map ID	Page
PEPSI CO Status: A Comp Number: 10921	27717 ALISO CREEK RD	SSE 0 - 1/8 (0.077 mi.)	A10	11

CERS TANKS: A review of the CERS TANKS list, as provided by EDR, and dated 01/16/2024 has revealed that there are 4 CERS TANKS sites within approximately 0.25 miles of the target property.

Equal/Higher Elevation	Address	Direction / Distance	Map ID	Page
CUSD-TRANSPORTATION	***2B LIBERTY***	***N 0 - 1/8 (0.115 mi.)***	***B14***	***12***
SOKA UNIVERSITY - PA	***875 LIONS WAY***	***WSW 1/8 - 1/4 (0.221 mi.)***	***55***	***20***
SOUTHERN CALIFORNIA	***1 LIBERTY***	***N 1/8 - 1/4 (0.245 mi.)***	***H68***	***23***

Lower Elevation	Address	Direction / Distance	Map ID	Page
JIFFY LUBE NO 1339	***27832 ALISO CREEK RD***	***SE 1/8 - 1/4 (0.236 mi.)***	***G62***	***22***

CA FID UST: A review of the CA FID UST list, as provided by EDR, and dated 10/31/1994 has revealed that there is 1 CA FID UST site within approximately 0.25 miles of the target property.

Lower Elevation	Address	Direction / Distance	Map ID	Page
PEPSI CO Facility Id: 30010433 Status: A	***27717 ALISO CREEK RD***	***SSE 0 - 1/8 (0.077 mi.)***	***A6***	***10***

Other Ascertainable Records

RCRA NonGen / NLR: A review of the RCRA NonGen / NLR list, as provided by EDR, and dated 12/04/2023 has revealed that there are 28 RCRA NonGen / NLR sites within approximately 0.25 miles of the target property.

Equal/Higher Elevation	Address	Direction / Distance	Map ID	Page
CAPISTRANO USD/TRANS EPA ID:: CAL000189283	2B LIBERTY	N 0 - 1/8 (0.115 mi.)	B15	12
SOKA UNIVERSITY OF A EPA ID:: CAL000224435	1 UNIVERSITY DR	SW 1/8 - 1/4 (0.227 mi.)	F57	21
SOUTHERN CALIFORNIA EPA ID:: CAL000151970	1 LIBERTY	N 1/8 - 1/4 (0.245 mi.)	H65	22

Lower Elevation	Address	Direction / Distance	Map ID	Page
STEVEN CHIENG EPA ID:: CAC003099045	31 SHERWOOD DR.	W 0 - 1/8 (0.052 mi.)	1	9
KA FLEETONE INC EPA ID:: CAL000370461	27717 ALISO CREEK RD	SSE 0 - 1/8 (0.077 mi.)	A5	10
THE PEPSI BOTTLING G EPA ID:: CAL000298778	27717 ALISO CREEK RD	SSE 0 - 1/8 (0.077 mi.)	A8	10
ALISO FOREIGN CAR IN EPA ID:: CAL000310828	27802 ALISO CREEK RD	SE 1/8 - 1/4 (0.163 mi.)	C21	13
R & G SERVICES INC D EPA ID:: CAL000448240	27802 ALISO CREEK RD	SE 1/8 - 1/4 (0.163 mi.)	C22	13
GO TIME AUTO REPAIR EPA ID:: CAL000456451	27802 ALISO CREEK RD	SE 1/8 - 1/4 (0.163 mi.)	C24	14
714 AUTO REPAIR EPA ID:: CAL000478283	27802 ALISO CREEK RD	SE 1/8 - 1/4 (0.163 mi.)	C26	14
SUSPENSION PLUS SPEC EPA ID:: CAL000467645	27802 ALISO CREEK RD	SE 1/8 - 1/4 (0.163 mi.)	C27	14
BAW LLC DBA TRUSTED EPA ID:: CAL000443078	27802 ALISO CREEK RD	SE 1/8 - 1/4 (0.163 mi.)	C29	15
ALISO VIEJO AUTO SER EPA ID:: CAL000320715	27802 ALISO CREEK RD	SE 1/8 - 1/4 (0.163 mi.)	C30	15
MAJCO LLC/BIG BRAND EPA ID:: CAL000465947	27802 ALISO CREEK RD	SE 1/8 - 1/4 (0.163 mi.)	C32	15
B & M AUTO SERVICES EPA ID:: CAL000298910	27802 ALISO CREEK RD	SE 1/8 - 1/4 (0.163 mi.)	C33	15
ALISO SMOG CHECK EPA ID:: CAL000478783	27802 ALISO CREEK RD	SE 1/8 - 1/4 (0.163 mi.)	C34	16
MO INTERNATIONAL LLC EPA ID:: CAL000408280	27802 ALISO CREEK RD	SE 1/8 - 1/4 (0.163 mi.)	C35	16
ASTRONIC EPA ID:: CAL000352629	2 ORION	SSE 1/8 - 1/4 (0.171 mi.)	D37	16
AP ALISO VIEJO LLC	27812 ALISO CREEK RO	SE 1/8 - 1/4 (0.183 mi.)	C45	18

EPA ID:: CAL000450114				
LA PAZ SERVICE CENTE EPA ID:: CAL000407786	27812 ALISO CREEK RD	SE 1/8 - 1/4 (0.183 mi.)	C46	18
ELITE MOTORS OC EPA ID:: CAL000397418	27812 ALISO CREEK RD	SE 1/8 - 1/4 (0.183 mi.)	C47	19
KEITH MOORE EPA ID:: CAC003197155	27812 ALISO CREEK RD	SE 1/8 - 1/4 (0.183 mi.)	C48	19
AP ALISO VIEJO LLC EPA ID:: CAC002981131	27812 ALISO CREEK RO	SE 1/8 - 1/4 (0.183 mi.)	C49	19
SOUTHLAND TIRE AND S EPA ID:: CAL000393955	27812 ALISO CREEK RD	SE 1/8 - 1/4 (0.183 mi.)	C50	19
CENTON ELECTRONICS I EPA ID:: CAL000357390	27412 ALISO VIEJO PK	NNE 1/8 - 1/4 (0.202 mi.)	E53	20
ST MOLL INC DBA INEG EPA ID:: CAL000447168	27802 ALISO VIEJO	NNE 1/8 - 1/4 (0.203 mi.)	E54	20
RENATO BENZ SERVICE, EPA ID:: CAL000220894	27822 ALISO CREEK RD	SE 1/8 - 1/4 (0.232 mi.)	G59	21
JIFFY LUBE # 1339 EPA ID:: CAL000330147	27832 ALISO CREEK RD	SE 1/8 - 1/4 (0.236 mi.)	G63	22

PFAS ECHO: A review of the PFAS ECHO list, as provided by EDR, and dated 12/28/2023 has revealed that there are 2 PFAS ECHO sites within approximately 0.25 miles of the target property.

Lower Elevation	Address	Direction / Distance	Map ID	Page
ASTRONIC INCORPERATE	***2 ORION***	***SSE 1/8 - 1/4 (0.171 mi.)***	***D39***	***17***
KEITH MOORE	***27812 ALISO CREEK RD***	***SE 1/8 - 1/4 (0.183 mi.)***	***C44***	***18***

Cortese: A review of the Cortese list, as provided by EDR, and dated 12/13/2023 has revealed that there is 1 Cortese site within approximately 0.5 miles of the target property.

Lower Elevation	Address	Direction / Distance	Map ID	Page
PEPSI COLA FACILITY Cleanup Status: COMPLETED - CASE CLOSED	***27717 ALISO CREEK***	***SSE 0 - 1/8 (0.077 mi.)***	***A3***	***9***

DRYCLEANERS: A review of the DRYCLEANERS list, as provided by EDR, has revealed that there are 4 DRYCLEANERS sites within approximately 0.25 miles of the target property.

Lower Elevation	Address	Direction / Distance	Map ID	Page
ALISO HILL CLEANERS Database: DRYCLEAN SOUTH COAST, Date of Government Version: 11/14/2023	27792 ALISO CREEK RD	SE 1/8 - 1/4 (0.178 mi.)	C40	17
ALISO HILLS CLEANERS Database: DRYCLEAN SOUTH COAST, Date of Government Version: 11/14/2023	27792 ALISO CREEK RD	SE 1/8 - 1/4 (0.178 mi.)	C41	17
ALISO HILL CLEANERS Database: DRYCLEANERS, Date of Government Version: 04/02/2024	***27792 ALISO CREEK RD***	***SE 1/8 - 1/4 (0.178 mi.)***	***C42***	***17***

EPA Id: CAD983647140

CALIFORNIA CLEANERS	27832 ALISO CREEK RD	SE 1/8 - 1/4 (0.236 mi.)	G64	22

Database: DRYCLEAN SOUTH COAST, Date of Government Version: 11/14/2023

HIST CORTESE: A review of the HIST CORTESE list, as provided by EDR, and dated 04/01/2001 has revealed that there is 1 HIST CORTESE site within approximately 0.5 miles of the target property.

Lower Elevation	Address	Direction / Distance	Map ID	Page
PEPSI COLA FACILITY	***27717 ALISO CREEK***	***SSE 0 - 1/8 (0.077 mi.)***	***A3***	***9***

Reg Id: 9UT3772

UST FINDER: A review of the UST FINDER list, as provided by EDR, and dated 06/08/2023 has revealed that there are 2 UST FINDER sites within approximately 0.25 miles of the target property.

Equal/Higher Elevation	Address	Direction / Distance	Map ID	Page
CUSD-TRANSPORTATION	2B LIBERTY	N 0 - 1/8 (0.115 mi.)	B18	12
SOUTHERN CALIFORNIA	1 LIBERTY	N 1/8 - 1/4 (0.245 mi.)	H66	23

UST FINDER RELEASE: A review of the UST FINDER RELEASE list, as provided by EDR, and dated 06/08/2023 has revealed that there is 1 UST FINDER RELEASE site within approximately 0.5 miles of the target property.

Lower Elevation	Address	Direction / Distance	Map ID	Page
PEPSI COLA	27717 ALISO CREEK	SSE 0 - 1/8 (0.077 mi.)	A7	10

Count: 0 records.

ORPHAN SUMMARY

City	EDR ID	Site Name	Site Address	Zip	Database(s)
		NO SITES FOUND			

OVERVIEW MAP - 07645259.2R

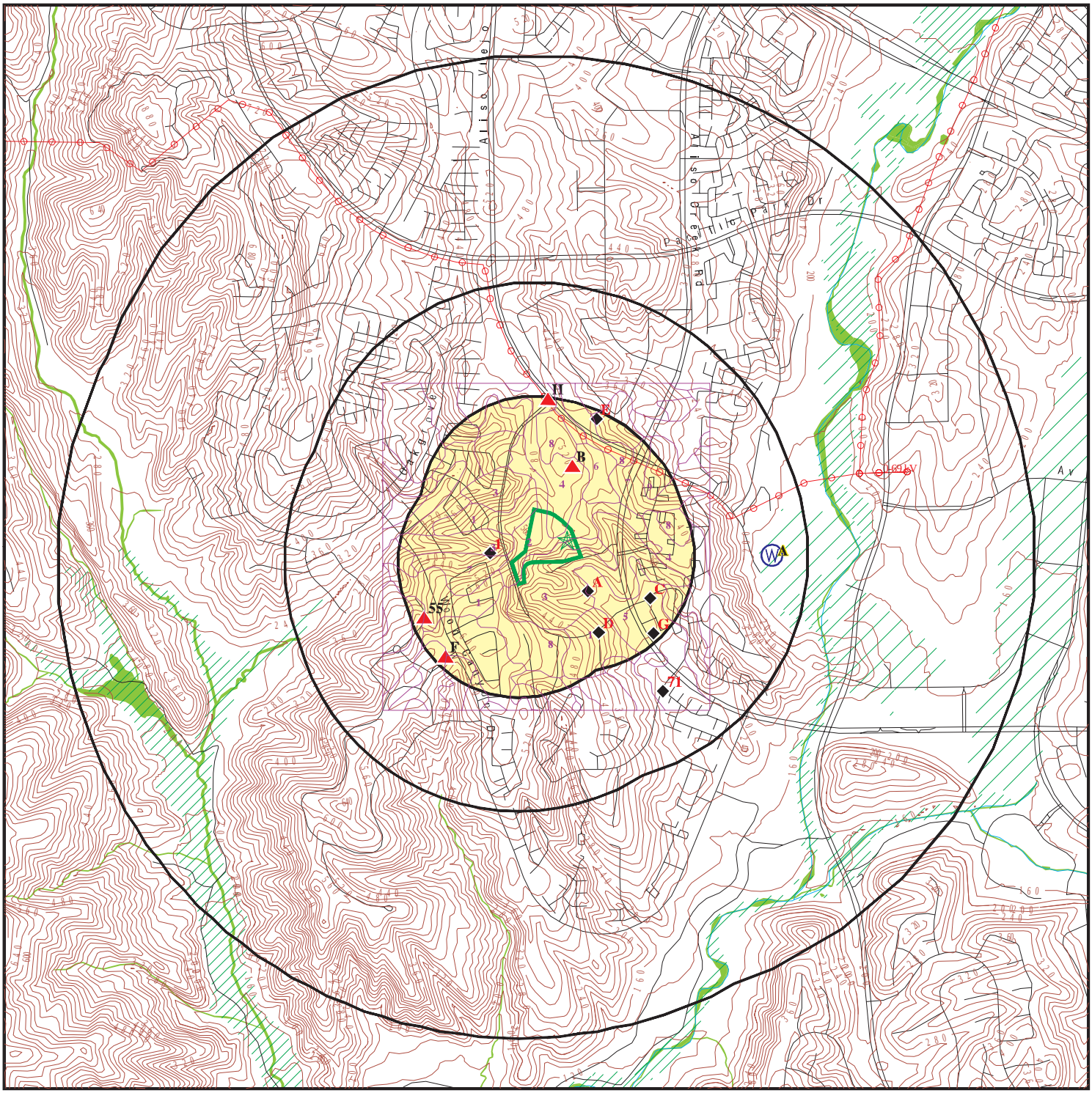

0 1/4 1/2 1 Miles

- Target Property
- Sites at elevations higher than or equal to the target property
- Sites at elevations lower than the target property
- Manufactured Gas Plants
- National Priority List Sites
- Dept. Defense Sites
- Indian Reservations BIA
- Power transmission lines
- Special Flood Hazard Area (1%)
- 0.2% Annual Chance Flood Hazard
- National Wetland Inventory
- State Wetlands
- Areas of Concern

This report includes Interactive Map Layers to display and/or hide map information. The legend includes only those icons for the default map view.

SITE NAME: Freedom Lane	CLIENT: Hillmann Environmental Co.
ADDRESS: Not Reported Aliso Viejo CA 92656	CONTACT: Vivianne Bisson
LAT/LONG: 33.561527 / 117.727808	INQUIRY #: 07645259.2r DATE: May 07, 2024 3:49 pm

Copyright © 2024 EDR, Inc. © 2015 TomTom Rel. 2015.

DETAIL MAP - 07645259.2R

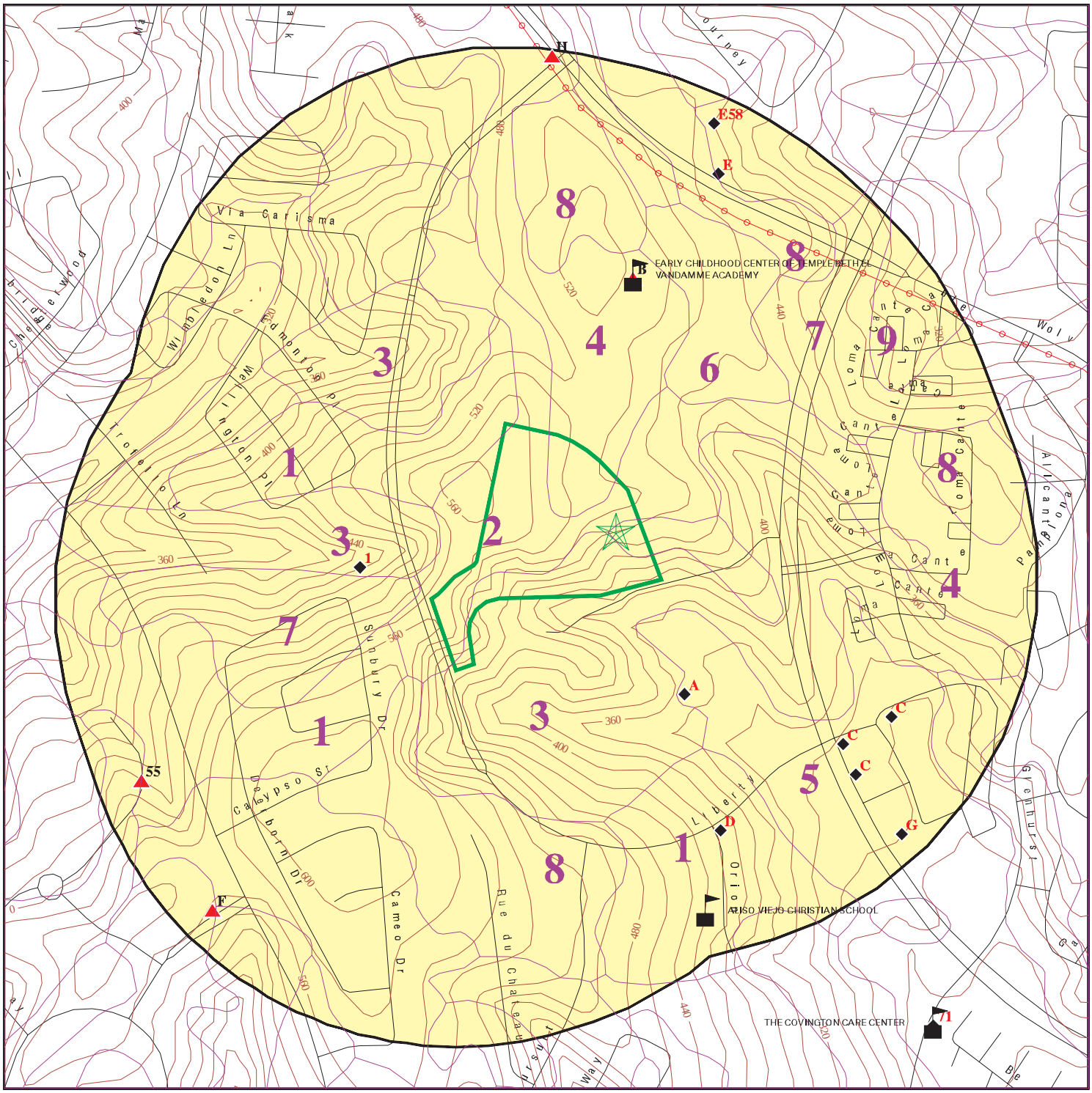

Target Property

Sites at elevations higher than or equal to the target property

Sites at elevations lower than the target property

Manufactured Gas Plants

Sensitive Receptors

National Priority List Sites

Dept. Defense Sites

0 1/16 1/8 1/4 Miles

Indian Reservations BIA

Power transmission lines

Special Flood Hazard Area (1%)

0.2% Annual Chance Flood Hazard

Areas of Concern

This report includes Interactive Map Layers to display and/or hide map information. The legend includes only those icons for the default map view.

SITE NAME:	Freedom Lane	CLIENT:	Hillmann Environmental Co.
ADDRESS:	Not Reported Aliso Viejo CA 92656	CONTACT:	Vivianne Bisson
LAT/LONG:	33.561527 / 117.727808	INQUIRY #:	07645259.2r
		DATE:	May 07, 2024 3:50 pm

Copyright © 2024 EDR, Inc. © 2015 TomTom Rel. 2015.

MAP FINDINGS SUMMARY

Database	Search Distance (Miles)	Target Property	< 1/8	1/8 - 1/4	1/4 - 1/2	1/2 - 1	> 1	Total Plotted
STANDARD ENVIRONMENTAL RECORDS								
Lists of Federal NPL (Superfund) sites								
NPL	1.000		0	0	0	0	NR	0
Proposed NPL	1.000		0	0	0	0	NR	0
NPL LIENS	1.000		0	0	0	0	NR	0
Lists of Federal Delisted NPL sites								
Delisted NPL	1.000		0	0	0	0	NR	0
Lists of Federal sites subject to CERCLA removals and CERCLA orders								
FEDERAL FACILITY	0.500		0	0	0	NR	NR	0
SEMS	0.500		0	0	0	NR	NR	0
Lists of Federal CERCLA sites with NFRAP								
SEMS-ARCHIVE	0.500		0	0	0	NR	NR	0
Lists of Federal RCRA facilities undergoing Corrective Action								
CORRACTS	1.000		0	0	0	0	NR	0
Lists of Federal RCRA TSD facilities								
RCRA-TSDF	0.500		0	0	0	NR	NR	0
Lists of Federal RCRA generators								
RCRA-LQG	0.250		0	0	NR	NR	NR	0
RCRA-SQG	0.250		1	6	NR	NR	NR	7
RCRA-VSQG	0.250		0	0	NR	NR	NR	0
Federal institutional controls / engineering controls registries								
LUCIS	0.500		0	0	0	NR	NR	0
US ENG CONTROLS	0.500		0	0	0	NR	NR	0
US INST CONTROLS	0.500		0	0	0	NR	NR	0
Federal ERNS list								
ERNS	0.001		0	NR	NR	NR	NR	0
Lists of state- and tribal (Superfund) equivalent sites								
RESPONSE	1.000		0	0	0	0	NR	0
Lists of state- and tribal hazardous waste facilities								
ENVIROSTOR	1.000		0	0	1	0	NR	1
Lists of state and tribal landfills and solid waste disposal facilities								
SWF/LF	0.500		0	0	0	NR	NR	0

MAP FINDINGS SUMMARY

Database	Search Distance (Miles)	Target Property	< 1/8	1/8 - 1/4	1/4 - 1/2	1/2 - 1	> 1	Total Plotted
Lists of state and tribal leaking storage tanks								
LUST	0.500		2	0	0	NR	NR	2
INDIAN LUST	0.500		0	0	0	NR	NR	0
CPS-SLIC	0.500		0	0	0	NR	NR	0
Lists of state and tribal registered storage tanks								
FEMA UST	0.250		0	0	NR	NR	NR	0
UST	0.250		6	3	NR	NR	NR	9
AST	0.250		1	2	NR	NR	NR	3
INDIAN UST	0.250		0	0	NR	NR	NR	0
Lists of state and tribal voluntary cleanup sites								
INDIAN VCP	0.500		0	0	0	NR	NR	0
VCP	0.500		0	0	0	NR	NR	0
Lists of state and tribal brownfield sites								
BROWNFIELDS	0.500		0	0	0	NR	NR	0
ADDITIONAL ENVIRONMENTAL RECORDS								
Local Brownfield lists								
US BROWNFIELDS	0.500		0	0	0	NR	NR	0
Local Lists of Landfill / Solid Waste Disposal Sites								
WMUDS/SWAT	0.500		0	0	0	NR	NR	0
SWRCY	0.500		0	0	0	NR	NR	0
HAULERS	0.001		0	NR	NR	NR	NR	0
INDIAN ODI	0.500		0	0	0	NR	NR	0
ODI	0.500		0	0	0	NR	NR	0
DEBRIS REGION 9	0.500		0	0	0	NR	NR	0
IHS OPEN DUMPS	0.500		0	0	0	NR	NR	0
Local Lists of Hazardous waste / Contaminated Sites								
US HIST CDL	0.001		0	NR	NR	NR	NR	0
HIST Cal-Sites	1.000		0	0	0	0	NR	0
SCH	0.250		0	0	NR	NR	NR	0
CDL	0.001		0	NR	NR	NR	NR	0
Toxic Pits	1.000		0	0	0	0	NR	0
CERS HAZ WASTE	0.250		2	9	NR	NR	NR	11
US CDL	0.001		0	NR	NR	NR	NR	0
Local Lists of Registered Storage Tanks								
SWEEPS UST	0.250		1	0	NR	NR	NR	1
HIST UST	0.250		0	0	NR	NR	NR	0
CERS TANKS	0.250		1	3	NR	NR	NR	4
CA FID UST	0.250		1	0	NR	NR	NR	1
Local Land Records								
LIENS	0.001		0	NR	NR	NR	NR	0

MAP FINDINGS SUMMARY

Database	Search Distance (Miles)	Target Property	< 1/8	1/8 - 1/4	1/4 - 1/2	1/2 - 1	> 1	Total Plotted
LIENS 2	0.001		0	NR	NR	NR	NR	0
DEED	0.500		0	0	0	NR	NR	0
Records of Emergency Release Reports								
HMIRS	0.001		0	NR	NR	NR	NR	0
CHMIRS	0.001		0	NR	NR	NR	NR	0
LDS	0.001		0	NR	NR	NR	NR	0
MCS	0.001		0	NR	NR	NR	NR	0
Orange Co. Industrial Site	0.001		0	NR	NR	NR	NR	0
SPILLS 90	0.001		0	NR	NR	NR	NR	0
Other Ascertainable Records								
RCRA NonGen / NLR	0.250		4	24	NR	NR	NR	28
FUDS	1.000		0	0	0	0	NR	0
DOD	1.000		0	0	0	0	NR	0
SCRD DRYCLEANERS	0.500		0	0	0	NR	NR	0
US FIN ASSUR	0.001		0	NR	NR	NR	NR	0
EPA WATCH LIST	0.001		0	NR	NR	NR	NR	0
2020 COR ACTION	0.250		0	0	NR	NR	NR	0
TSCA	0.001		0	NR	NR	NR	NR	0
TRIS	0.001		0	NR	NR	NR	NR	0
SSTS	0.001		0	NR	NR	NR	NR	0
ROD	1.000		0	0	0	0	NR	0
RMP	0.001		0	NR	NR	NR	NR	0
RAATS	0.001		0	NR	NR	NR	NR	0
PRP	0.001		0	NR	NR	NR	NR	0
PADS	0.001		0	NR	NR	NR	NR	0
ICIS	0.001		0	NR	NR	NR	NR	0
FTTS	0.001		0	NR	NR	NR	NR	0
MLTS	0.001		0	NR	NR	NR	NR	0
COAL ASH DOE	0.001		0	NR	NR	NR	NR	0
COAL ASH EPA	0.500		0	0	0	NR	NR	0
PCB TRANSFORMER	0.001		0	NR	NR	NR	NR	0
RADINFO	0.001		0	NR	NR	NR	NR	0
HIST FTTS	0.001		0	NR	NR	NR	NR	0
DOT OPS	0.001		0	NR	NR	NR	NR	0
CONSENT	1.000		0	0	0	0	NR	0
INDIAN RESERV	1.000		0	0	0	0	NR	0
FUSRAP	1.000		0	0	0	0	NR	0
UMTRA	0.500		0	0	0	NR	NR	0
LEAD SMELTERS	0.001		0	NR	NR	NR	NR	0
US AIRS	0.001		0	NR	NR	NR	NR	0
US MINES	0.250		0	0	NR	NR	NR	0
MINES MRDS	0.250		0	0	NR	NR	NR	0
ABANDONED MINES	0.250		0	0	NR	NR	NR	0
FINDS	0.001		0	NR	NR	NR	NR	0
UXO	1.000		0	0	0	0	NR	0
DOCKET HWC	0.001		0	NR	NR	NR	NR	0
ECHO	0.001		0	NR	NR	NR	NR	0
FUELS PROGRAM	0.250		0	0	NR	NR	NR	0
PFAS NPL	0.250		0	0	NR	NR	NR	0

MAP FINDINGS SUMMARY

Database	Search Distance (Miles)	Target Property	< 1/8	1/8 - 1/4	1/4 - 1/2	1/2 - 1	> 1	Total Plotted
PFAS FEDERAL SITES	0.250		0	0	NR	NR	NR	0
PFAS TSCA	0.250		0	0	NR	NR	NR	0
PFAS TRIS	0.250		0	0	NR	NR	NR	0
PFAS RCRA MANIFEST	0.250		0	0	NR	NR	NR	0
PFAS ATSDR	0.250		0	0	NR	NR	NR	0
PFAS WQP	0.250		0	0	NR	NR	NR	0
PFAS NPDES	0.250		0	0	NR	NR	NR	0
PFAS ECHO	0.250		0	2	NR	NR	NR	2
PFAS ECHO FIRE TRAINING	0.250		0	0	NR	NR	NR	0
PFAS PART 139 AIRPORT	0.250		0	0	NR	NR	NR	0
AQUEOUS FOAM NRC	0.250		0	0	NR	NR	NR	0
BIOSOLIDS	0.001		0	NR	NR	NR	NR	0
PFAS	0.250		0	0	NR	NR	NR	0
AQUEOUS FOAM	0.250		0	0	NR	NR	NR	0
CA BOND EXP. PLAN	1.000		0	0	0	0	NR	0
CHROME PLATING	0.500		0	0	0	NR	NR	0
Cortese	0.500		1	0	0	NR	NR	1
CUPA Listings	0.250		0	0	NR	NR	NR	0
DRYCLEANERS	0.250		0	4	NR	NR	NR	4
EMI	0.001		0	NR	NR	NR	NR	0
ENF	0.001		0	NR	NR	NR	NR	0
Financial Assurance	0.001		0	NR	NR	NR	NR	0
ICE	0.001		0	NR	NR	NR	NR	0
HIST CORTESE	0.500		1	0	0	NR	NR	1
HWP	1.000		0	0	0	0	NR	0
HWT	0.250		0	0	NR	NR	NR	0
HWTS	0.001		0	NR	NR	NR	NR	0
HAZNET	0.001		0	NR	NR	NR	NR	0
MINES	0.250		0	0	NR	NR	NR	0
MWMP	0.250		0	0	NR	NR	NR	0
NPDES	0.001		0	NR	NR	NR	NR	0
PEST LIC	0.001		0	NR	NR	NR	NR	0
PROC	0.500		0	0	0	NR	NR	0
Notify 65	1.000		0	0	0	0	NR	0
HAZMAT	0.250		0	0	NR	NR	NR	0
UIC	0.001		0	NR	NR	NR	NR	0
UIC GEO	0.001		0	NR	NR	NR	NR	0
WASTEWATER PITS	0.500		0	0	0	NR	NR	0
WDS	0.001		0	NR	NR	NR	NR	0
WIP	0.250		0	0	NR	NR	NR	0
MILITARY PRIV SITES	0.001		0	NR	NR	NR	NR	0
PROJECT	0.001		0	NR	NR	NR	NR	0
WDR	0.001		0	NR	NR	NR	NR	0
CIWQS	0.001		0	NR	NR	NR	NR	0
CERS	0.001		0	NR	NR	NR	NR	0
NON-CASE INFO	0.001		0	NR	NR	NR	NR	0
OTHER OIL GAS	0.001		0	NR	NR	NR	NR	0
PROD WATER PONDS	0.001		0	NR	NR	NR	NR	0
SAMPLING POINT	0.001		0	NR	NR	NR	NR	0
WELL STIM PROJ	0.001		0	NR	NR	NR	NR	0
UST FINDER	0.250		1	1	NR	NR	NR	2

MAP FINDINGS SUMMARY

Database	Search Distance (Miles)	Target Property	< 1/8	1/8 - 1/4	1/4 - 1/2	1/2 - 1	> 1	Total Plotted
UST FINDER RELEASE	0.500		1	0	0	NR	NR	1
EDR HIGH RISK HISTORICAL RECORDS								
EDR Exclusive Records								
EDR MGP	1.000		0	0	0	0	NR	0
EDR Hist Auto	0.125		0	NR	NR	NR	NR	0
EDR Hist Cleaner	0.125		0	NR	NR	NR	NR	0
EDR RECOVERED GOVERNMENT ARCHIVES								
Exclusive Recovered Govt. Archives								
RGA LF	0.001		0	NR	NR	NR	NR	0
RGA LUST	0.001		0	NR	NR	NR	NR	0
- Totals --		0	23	54	1	0	0	78

NOTES:

TP = Target Property

NR = Not Requested at this Search Distance

Sites may be listed in more than one database

Map ID Direction Distance Elevation	Site	Database(s)	EDR ID Number EPA ID Number
1 **West** **< 1/8** **0.052 mi.** **273 ft.** **Relative:** **Lower**	**STEVEN CHIENG** **31 SHERWOOD DR.** **ALISO VIEJO, CA 92656** **Click here for full text details** **RCRA NonGen / NLR** EPA Id CAC003099045	**RCRA NonGen / NLR**	**1026710895** **CAC003099045**
A2 **SSE** **< 1/8** **0.077 mi.** **409 ft.** **Relative:** **Lower**	**PEPSI COLA BOTTLING GROUP** **27717 ALISO CREEK** **ALISO VIEJO, CA 92656** **Click here for full text details** **UST** Facility Id FA23994	**UST**	**U004316420** **N/A**
A3 **SSE** **< 1/8** **0.077 mi.** **409 ft.** **Relative:** **Lower**	**PEPSI COLA FACILITY** **27717 ALISO CREEK** **ALISO VIEJO, CA 92656** **Click here for full text details** **LUST** Status Completed - Case Closed Facility Id 98UT100 Global Id T0605902566 **Cortese** Cleanup Status COMPLETED - CASE CLOSED **HIST CORTESE** Reg Id 9UT3772	**LUST** **Cortese** **HIST CORTESE** **CERS**	**S103981483** **N/A**
A4 **SSE** **< 1/8** **0.077 mi.** **409 ft.** **Relative:** **Lower**	**PEPSI CO** **27717 ALISO CREEK RD** **ALISO VIEJO, CA 92656** **Click here for full text details** **UST** Facility Id 10921	**UST**	**U004438192** **N/A**

A5
SSE
< 1/8
0.077 mi.
409 ft.

Relative:
Lower

KA FLEETONE INC
27717 ALISO CREEK RD
ALISO VIEJO, CA 92656

RCRA NonGen / NLR — **1024832430**
CAL000370461

Click here for full text details

RCRA NonGen / NLR
EPA Id CAL000370461

A6
SSE
< 1/8
0.077 mi.
409 ft.

Relative:
Lower

PEPSI CO
27717 ALISO CREEK RD
ALISO VIEJO, CA 92656

CERS HAZ WASTE
CA FID UST
CERS

S101631266
N/A

Click here for full text details

CA FID UST
Facility Id 30010433
Status A

A7
SSE
< 1/8
0.077 mi.
409 ft.

Relative:
Lower

PEPSI COLA
27717 ALISO CREEK
ALISO VIEJO, CA 92656

UST FINDER RELEASE — **1029090551**
N/A

Click here for full text details

A8
SSE
< 1/8
0.077 mi.
409 ft.

Relative:
Lower

THE PEPSI BOTTLING GRP
27717 ALISO CREEK RD
ALISO VIEJO, CA 92656

RCRA NonGen / NLR — **1024812215**
CAL000298778

Click here for full text details

RCRA NonGen / NLR
EPA Id CAL000298778

A9
SSE
< 1/8
0.077 mi.
409 ft.

Relative:
Lower

PEPSI BEVERAGES COMPANY
27717 ALISO CREEK RD
ALISO VIEJO, CA 92656

UST — **U004438490**
N/A

Click here for full text details

UST
Facility Id FA0023994

Map ID Direction Distance Elevation	Site	Database(s)	EDR ID Number EPA ID Number
A10 **SSE** **< 1/8** **0.077 mi.** **409 ft.** **Relative:** **Lower**	**PEPSI CO** **27717 ALISO CREEK RD** **ALISO VIEJO, CA 92656** **Click here for full text details** **SWEEPS UST** Status A Comp Number 10921	**SWEEPS UST**	**U003913287** **N/A**
A11 **SSE** **< 1/8** **0.077 mi.** **409 ft.** **Relative:** **Lower**	**KELLEY FLEET SERVICES** **27717 ALISO CREEK ROAD** **ALISO VIEJO, CA 92656** **Click here for full text details** **RCRA-SQG** EPA Id CAD983613977 **FINDS** Registry ID: 110002865445 **ECHO** Registry ID 110002865445	**RCRA-SQG** **FINDS** **ECHO**	**1000597387** **CAD983613977**
A12 **SSE** **< 1/8** **0.077 mi.** **409 ft.** **Relative:** **Lower**	**PEPSI COLA FACILITY** **27717 ALISO CREEK RD** **ALISO VIEJO, CA 92656** **Click here for full text details** **LUST** Closed Date 12/17/99 Status Case Closed Case Number 9UT3772	**LUST**	**S103472030** **N/A**
B13 **North** **< 1/8** **0.115 mi.** **608 ft.** **Relative:** **Higher**	**CUSD - TRANSPORTATION CENTER** **2 LIBERTY** **ALISO VIEJO, CA 92656** **Click here for full text details** **UST** Facility Id FA25240	**UST**	**U004316686** **N/A**

Map ID Direction Distance Elevation	Site	Database(s)	EDR ID Number EPA ID Number
B14 **North** **< 1/8** **0.115 mi.** **608 ft.** **Relative:** **Higher**	**CUSD-TRANSPORTATION CENTER** **2B LIBERTY** **ALISO VIEJO, CA 92656** **Click here for full text details**	**CERS HAZ WASTE** **CERS TANKS** **CERS**	**S123518407** **N/A**
B15 **North** **< 1/8** **0.115 mi.** **608 ft.** **Relative:** **Higher**	**CAPISTRANO USD/TRANSPORTATION N** **2B LIBERTY** **ALISO VIEJO, CA 92656** **Click here for full text details** **RCRA NonGen / NLR** EPA Id CAL000189283	**RCRA NonGen / NLR**	**1024797536** **CAL000189283**
B16 **North** **< 1/8** **0.115 mi.** **608 ft.** **Relative:** **Higher**	**2 LIBERTY** **ALISO VIEJO, CA** **Click here for full text details**	**AST**	**A100336824** **N/A**
B17 **North** **< 1/8** **0.115 mi.** **608 ft.** **Relative:** **Higher**	**CUSD-TRANSPORTATION CENTER** **2B LIBERTY** **ALISO VIEJO, CA 92656** **Click here for full text details** **UST** Facility Id FA0025240 Facility Id FA0025240	**UST**	**U004270899** **N/A**
B18 **North** **< 1/8** **0.115 mi.** **608 ft.** **Relative:** **Higher**	**CUSD-TRANSPORTATION CENTER** **2B LIBERTY** **ALISO VIEJO, CA 92656** **Click here for full text details**	**UST FINDER**	**1028192225** **N/A**

Map ID Direction Distance Elevation	Site	Database(s)	EDR ID Number EPA ID Number
B19 **North** **< 1/8** **0.115 mi.** **608 ft.** **Relative:** **Higher**	**CUSD-TRANSPORTATION CENTER** **2 LIBERTY** **ALISO VIEJO, CA 92656** **Click here for full text details** **UST** Facility Id 17947	**UST**	**U003432940** **N/A**
C20 **SE** **1/8-1/4** **0.163 mi.** **859 ft.** **Relative:** **Lower**	**ALISO VIEJO FOREIGN CAR SPEC** **27802 ALISO CREEK RD** **ALISO VIEJO, CA 92656** **Click here for full text details** **RCRA-SQG** EPA Id CAD983645201 **HAZNET** GEPAID CAD983645201	**RCRA-SQG** **HWTS** **HAZNET**	**1000818616** **CAD983645201**
C21 **SE** **1/8-1/4** **0.163 mi.** **859 ft.** **Relative:** **Lower**	**ALISO FOREIGN CAR INC** **27802 ALISO CREEK RD STE D140** **ALISO VIEJO, CA 92656** **Click here for full text details** **RCRA NonGen / NLR** EPA Id CAL000310828	**RCRA NonGen / NLR**	**1024814866** **CAL000310828**
C22 **SE** **1/8-1/4** **0.163 mi.** **859 ft.** **Relative:** **Lower**	**R & G SERVICES INC DBA AAMCO** **27802 ALISO CREEK RD STE D-170** **ALISO VIEJO, CA 92656** **Click here for full text details** **RCRA NonGen / NLR** EPA Id CAL000448240	**RCRA NonGen / NLR**	**1025875107** **CAL000448240**
C23 **SE** **1/8-1/4** **0.163 mi.** **859 ft.** **Relative:** **Lower**	**ALISO VIEJO AUTO SERVICE CENTER** **27802 ALISO CREEK RD STE D-110** **ALISO VIEJO, CA 92656** **Click here for full text details**	**CERS HAZ WASTE** **CERS**	**S125424311** **N/A**

C24
SE
1/8-1/4
0.163 mi.
859 ft.

Relative:
Lower

GO TIME AUTO REPAIR LLC DBA SUPER SERVICE OF ALISO
27802 ALISO CREEK RD STE D-140
ALISO VIEJO, CA 92656

RCRA NonGen / NLR

1026491691
CAL000456451

Click here for full text details

RCRA NonGen / NLR
EPA Id CAL000456451

C25
SE
1/8-1/4
0.163 mi.
859 ft.

Relative:
Lower

ALISO VIEJO AUTO CTR
27802 ALISO CREEK RD D110
ALISO VIEJO, CA 92656

RCRA-SQG
HWTS
HAZNET

1001486867
CAR000052365

Click here for full text details

RCRA-SQG
EPA Id CAR000052365

HAZNET
GEPAID CAR000052365

C26
SE
1/8-1/4
0.163 mi.
859 ft.

Relative:
Lower

714 AUTO REPAIR
27802 ALISO CREEK RD STE D100
ALISO VIEJO, CA 92656

RCRA NonGen / NLR

1027701676
CAL000478283

Click here for full text details

RCRA NonGen / NLR
EPA Id CAL000478283

C27
SE
1/8-1/4
0.163 mi.
859 ft.

Relative:
Lower

SUSPENSION PLUS SPECIALTY AUTOMOTIVE CENTERS INC
27802 ALISO CREEK RD D-190
ALISO VIEJO, CA 92656

RCRA NonGen / NLR

1027094072
CAL000467645

Click here for full text details

RCRA NonGen / NLR
EPA Id CAL000467645

C28
SE
1/8-1/4
0.163 mi.
859 ft.

Relative:
Lower

ALISO TRANSMISSION
27802 ALISO CREEK RD STE D170
ALISO VIEJO, CA 92656

CERS HAZ WASTE
HWTS
HAZNET
CERS

S112866966
N/A

Click here for full text details

HAZNET
GEPAID CAL000182454
GEPAID CAC001106360

Map ID Direction Distance Elevation	Site	Database(s)	EDR ID Number EPA ID Number
C29 SE 1/8-1/4 0.163 mi. 859 ft. Relative: Lower	**BAW LLC DBA TRUSTED TIRE & SERVICE 27802 ALISO CREEK RD STE D150 ALISO VIEJO, CA 92656** Click here for full text details **RCRA NonGen / NLR** EPA Id CAL000443078	**RCRA NonGen / NLR**	**1024874422 CAL000443078**
C30 SE 1/8-1/4 0.163 mi. 859 ft. Relative: Lower	**ALISO VIEJO AUTO SERVICE CENTER INC 27802 ALISO CREEK RD STE D110 ALISO VIEJO, CA 92656** Click here for full text details **RCRA NonGen / NLR** EPA Id CAL000320715	**RCRA NonGen / NLR**	**1024817208 CAL000320715**
C31 SE 1/8-1/4 0.163 mi. 859 ft. Relative: Lower	**MISSION AUTO SERVICE 27802 ALISO CREEK RD STE D-120 ALISO VIEJO, CA 92656** Click here for full text details	**CERS HAZ WASTE CERS**	**S125424318 N/A**
C32 SE 1/8-1/4 0.163 mi. 859 ft. Relative: Lower	**MAJCO LLC/BIG BRAND TIRE & SERVICE 27802 ALISO CREEK RD STE D150 ALISO VIEJO, CA 92656** Click here for full text details **RCRA NonGen / NLR** EPA Id CAL000465947	**RCRA NonGen / NLR**	**1027092413 CAL000465947**
C33 SE 1/8-1/4 0.163 mi. 859 ft. Relative: Lower	**B & M AUTO SERVICES 27802 ALISO CREEK RD STE D170 ALISO VIEJO, CA 92656** Click here for full text details **RCRA NonGen / NLR** EPA Id CAL000298910	**RCRA NonGen / NLR**	**1024812240 CAL000298910**

Map ID Direction Distance Elevation	Site	Database(s)	EDR ID Number EPA ID Number
C34 SE 1/8-1/4 0.163 mi. 859 ft. Relative: Lower	**ALISO SMOG CHECK 27802 ALISO CREEK RD STE D180 ALISO VIEJO, CA 92656** Click here for full text details **RCRA NonGen / NLR** EPA Id CAL000478783	**RCRA NonGen / NLR**	**1027702158 CAL000478783**
C35 SE 1/8-1/4 0.163 mi. 859 ft. Relative: Lower	**MO INTERNATIONAL LLC DBA YOUR AUTO SERVICE 27802 ALISO CREEK RD STE D190 ALISO VIEJO, CA 92656** Click here for full text details **RCRA NonGen / NLR** EPA Id CAL000408280	**RCRA NonGen / NLR**	**1024850589 CAL000408280**
C36 SE 1/8-1/4 0.163 mi. 859 ft. Relative: Lower	**US AUTOMOTIVE 27802 ALISO CREEK RD ALISO VIEJO, CA 92656** Click here for full text details **HAZNET** GEPAID CAL000315288	**CERS HAZ WASTE HWTS HAZNET**	**S113145883 N/A**
D37 SSE 1/8-1/4 0.171 mi. 903 ft. Relative: Lower	**ASTRONIC 2 ORION ALISO VIEJO, CA 92656** Click here for full text details **RCRA NonGen / NLR** EPA Id CAL000352629	**RCRA NonGen / NLR**	**1024825912 CAL000352629**
D38 SSE 1/8-1/4 0.171 mi. 903 ft. Relative: Lower	**ASTRONIC 2 ORION ALISO VIEJO, CA 92656** Click here for full text details **HAZNET** GEPAID CAL000352629 **NPDES** Facility Status Active	**CERS HAZ WASTE HWTS HAZNET NPDES CIWQS CERS**	**S113158603 N/A**

Map ID Direction Distance Elevation	Site	Database(s)	EDR ID Number EPA ID Number
D39 SSE 1/8-1/4 0.171 mi. 903 ft. Relative: Lower	**ASTRONIC INCORPERATED 2 ORION ALISO VIEJO, CA 92656** **Click here for full text details** **FINDS** Registry ID: 110070094358 Registry ID: 110070314101 **ECHO** Registry ID 110070314101 Registry ID 110070094358	**FINDS ECHO PFAS ECHO**	**1023697277 N/A**
C40 SE 1/8-1/4 0.178 mi. 940 ft. Relative: Lower	**ALISO HILL CLEANERS 27792 ALISO CREEK RD ALISO VIEJO, CA 92656** **Click here for full text details**	**DRYCLEANERS**	**S121700078 N/A**
C41 SE 1/8-1/4 0.178 mi. 940 ft. Relative: Lower	**ALISO HILLS CLEANERS 27792 ALISO CREEK RD STE B-181 ALISO VIEJO, CA 92656** **Click here for full text details**	**DRYCLEANERS**	**S121693488 N/A**
C42 SE 1/8-1/4 0.178 mi. 940 ft. Relative: Lower	**ALISO HILL CLEANERS 27792 ALISO CREEK RD STE B180 ALISO VIEJO, CA 92656** **Click here for full text details** **DRYCLEANERS** EPA Id CAD983647140 **HAZNET** GEPAID CAD983647140	**DRYCLEANERS HWTS HAZNET**	**S109422867 N/A**

Map ID Direction Distance Elevation	Site	Database(s)	EDR ID Number EPA ID Number
C43 **SE** **1/8-1/4** **0.178 mi.** **940 ft.** **Relative:** **Lower**	**ALISO HILL CLEANERS** **27792 ALISO CREEK RD UNIT B180** **ALISO VIEJO, CA 92656** **Click here for full text details** **RCRA-SQG** EPA Id CAD983647140 **FINDS** Registry ID: 110002883791 **ECHO** Registry ID 110002883791	**RCRA-SQG** **FINDS** **ECHO**	**1000818801** **CAD983647140**
C44 **SE** **1/8-1/4** **0.183 mi.** **965 ft.** **Relative:** **Lower**	**KEITH MOORE** **27812 ALISO CREEK RD** **ALISO VIEJO, CA 92656** **Click here for full text details** **FINDS** Registry ID: 110071353651 Registry ID: 110065233081 **ECHO** Registry ID 110071353651	**FINDS** **ECHO** **PFAS ECHO**	**1023235839** **N/A**
C45 **SE** **1/8-1/4** **0.183 mi.** **965 ft.** **Relative:** **Lower**	**AP ALISO VIEJO LLC** **27812 ALISO CREEK ROAD** **ALISO VIEJO, CA 92656** **Click here for full text details** **RCRA NonGen / NLR** EPA Id CAL000450114	**RCRA NonGen / NLR**	**1025876978** **CAL000450114**
C46 **SE** **1/8-1/4** **0.183 mi.** **965 ft.** **Relative:** **Lower**	**LA PAZ SERVICE CENTER** **27812 ALISO CREEK RD STE E120** **ALISO VIEJO, CA 92656** **Click here for full text details** **RCRA NonGen / NLR** EPA Id CAL000407786	**RCRA NonGen / NLR**	**1024850319** **CAL000407786**

Map ID Direction Distance Elevation	Site	Database(s)	EDR ID Number EPA ID Number
C47 SE 1/8-1/4 0.183 mi. 965 ft. Relative: Lower	**ELITE MOTORS OC 27812 ALISO CREEK RD ALISO VIEJO, CA 92656** Click here for full text details **RCRA NonGen / NLR** EPA Id CAL000397418	**RCRA NonGen / NLR**	**1024844759 CAL000397418**
C48 SE 1/8-1/4 0.183 mi. 965 ft. Relative: Lower	**KEITH MOORE 27812 ALISO CREEK RD ALISO VIEJO, CA 92656** Click here for full text details **RCRA NonGen / NLR** EPA Id CAC003197155	**RCRA NonGen / NLR**	**1027458801 CAC003197155**
C49 SE 1/8-1/4 0.183 mi. 965 ft. Relative: Lower	**AP ALISO VIEJO LLC 27812 ALISO CREEK ROAD ALISO VIEJO, CA 92656** Click here for full text details **RCRA NonGen / NLR** EPA Id CAC002981131	**RCRA NonGen / NLR**	**1024761271 CAC002981131**
C50 SE 1/8-1/4 0.183 mi. 965 ft. Relative: Lower	**SOUTHLAND TIRE AND SERVICES INC DBA BIG O TIRES 58 27812 ALISO CREEK RD STE E100 ALISO VIEJO, CA 92656** Click here for full text details **RCRA NonGen / NLR** EPA Id CAL000393955	**RCRA NonGen / NLR**	**1024842983 CAL000393955**
C51 SE 1/8-1/4 0.183 mi. 965 ft. Relative: Lower	**LA PAZ SERVICE CENTER 27812 ALISO CREEK RD STE E120 ALISO VIEJO, CA 92656** Click here for full text details	**CERS HAZ WASTE HWTS CERS**	**S113052832 N/A**

Map ID Direction Distance Elevation	Site	Database(s)	EDR ID Number EPA ID Number
E52 **NNE** **1/8-1/4** **0.202 mi.** **1068 ft.** **Relative:** **Lower**	**OSSUR NORTH AMERICA** **27412 ALISO VIEJO PKWY** **ALISO VIEJO, CA 92656** **Click here for full text details** **RCRA-SQG** EPA Id CAR000178616 **HAZNET** GEPAID CAR000178616	**RCRA-SQG** **HWTS** **HAZNET** **CERS**	**1010313837** **CAR000178616**
E53 **NNE** **1/8-1/4** **0.202 mi.** **1068 ft.** **Relative:** **Lower**	**CENTON ELECTRONICS INC** **27412 ALISO VIEJO PKWY** **ALISO VIEJO, CA 92656** **Click here for full text details** **RCRA NonGen / NLR** EPA Id CAL000357390	**RCRA NonGen / NLR**	**1025868246** **CAL000357390**
E54 **NNE** **1/8-1/4** **0.203 mi.** **1073 ft.** **Relative:** **Lower**	**ST MOLL INC DBA INEGRITY TIRE** **27802 ALISO VIEJO** **ALISO VIEJO, CA 92656** **Click here for full text details** **RCRA NonGen / NLR** EPA Id CAL000447168	**RCRA NonGen / NLR**	**1025874039** **CAL000447168**
55 **WSW** **1/8-1/4** **0.221 mi.** **1165 ft.** **Relative:** **Higher**	**SOKA UNIVERSITY - PARKING STRUCTURE** **875 LIONS WAY** **ALISO VIEJO, CA 92656** **Click here for full text details**	**CERS TANKS** **CERS**	**S128200735** **N/A**
F56 **SW** **1/8-1/4** **0.227 mi.** **1196 ft.** **Relative:** **Higher**	**1 UNIVERSITY DR** **ALISO VIEJO, CA** **Click here for full text details**	**AST**	**A100336637** **N/A**

Map ID Direction Distance Elevation	Site	Database(s)	EDR ID Number EPA ID Number
F57 **SW** **1/8-1/4** **0.227 mi.** **1196 ft.** **Relative:** **Higher**	**SOKA UNIVERSITY OF AMERICA** **1 UNIVERSITY DR** **ALISO VIEJO, CA 92656** **Click here for full text details** **RCRA NonGen / NLR** EPA Id CAL000224435	**RCRA NonGen / NLR**	**1024801088** **CAL000224435**
E58 **NNE** **1/8-1/4** **0.231 mi.** **1220 ft.** **Relative:** **Lower**	**AIRCRAFT BEARING CORP** **25 JOURNEY** **ALISO VIEJO, CA 92656** **Click here for full text details** **RCRA-SQG** EPA Id CAR000008409 **FINDS** Registry ID: 110002909540 **ECHO** Registry ID 110002909540 **HAZNET** GEPAID CAR000008409	**RCRA-SQG** **FINDS** **ECHO** **HWTS** **HAZNET**	**1001085517** **CAR000008409**
G59 **SE** **1/8-1/4** **0.232 mi.** **1227 ft.** **Relative:** **Lower**	**RENATO BENZ SERVICE, INC.** **27822 ALISO CREEK RD** **ALISO VIEJO, CA 92656** **Click here for full text details** **RCRA NonGen / NLR** EPA Id CAL000220894	**RCRA NonGen / NLR**	**1024800564** **CAL000220894**
G60 **SE** **1/8-1/4** **0.232 mi.** **1227 ft.** **Relative:** **Lower**	**RENATO BENZ SERVICE INC** **27822 ALISO CREEK RD STE C160** **ALISO VIEJO, CA 92656** **Click here for full text details**	**CERS HAZ WASTE** **CERS**	**S113123213** **N/A**

Map ID Direction Distance Elevation	Site	Database(s)	EDR ID Number EPA ID Number
G61 SE 1/8-1/4 0.236 mi. 1245 ft. Relative: Lower	**JIFFY LUBE #1339 27832 ALISO CREEK RD ALISO VIEJO, CA 92656 Click here for full text details**	**AST**	**A100421165 N/A**
G62 SE 1/8-1/4 0.236 mi. 1245 ft. Relative: Lower	**JIFFY LUBE NO 1339 27832 ALISO CREEK RD ALISO VIEJO, CA 92656 Click here for full text details RCRA-SQG EPA Id CAR000020586 HAZNET GEPAID CAR000020586**	**RCRA-SQG CERS HAZ WASTE CERS TANKS HWTS HAZNET CERS**	**1001195478 CAR000020586**
G63 SE 1/8-1/4 0.236 mi. 1245 ft. Relative: Lower	**JIFFY LUBE # 1339 27832 ALISO CREEK RD ALISO VIEJO, CA 92656 Click here for full text details RCRA NonGen / NLR EPA Id CAL000330147**	**RCRA NonGen / NLR**	**1024819600 CAL000330147**
G64 SE 1/8-1/4 0.236 mi. 1245 ft. Relative: Lower	**CALIFORNIA CLEANERS LLC 27832 ALISO CREEK RD #B-180 ALISO VIEJO, CA 92656 Click here for full text details**	**DRYCLEANERS**	**S121696720 N/A**
H65 North 1/8-1/4 0.245 mi. 1295 ft. Relative: Higher	**SOUTHERN CALIFORNIA GAS CO 1 LIBERTY ALISO VIEJO, CA 92656 Click here for full text details RCRA NonGen / NLR EPA Id CAL000151970**	**RCRA NonGen / NLR**	**1024794609 CAL000151970**

Map ID Direction Distance Elevation	Site	Database(s)	EDR ID Number EPA ID Number
H66 **North** **1/8-1/4** **0.245 mi.** **1295 ft.** **Relative:** **Higher**	**SOUTHERN CALIFORNIA GAS COMPANY** **1 LIBERTY** **ALISO VIEJO, CA 92656** **Click here for full text details**	**UST FINDER**	**1028182829** **N/A**
H67 **North** **1/8-1/4** **0.245 mi.** **1295 ft.** **Relative:** **Higher**	**SOUTHERN CALIFORNIA GAS COMPANY** **1 LIBERTY** **ALISO VIEJO, CA 92656** **Click here for full text details** **UST** Facility Id FA0024093 Facility Id FA0024093	**UST**	**U004354019** **N/A**
H68 **North** **1/8-1/4** **0.245 mi.** **1295 ft.** **Relative:** **Higher**	**SOUTHERN CALIFORNIA GAS COMPANY** **1 LIBERTY** **ALISO VIEJO, CA 92656** **Click here for full text details**	**CERS HAZ WASTE** **CERS TANKS** **CERS**	**S123533971** **N/A**
H69 **North** **1/8-1/4** **0.245 mi.** **1295 ft.** **Relative:** **Higher**	**SOUTHERN CA GAS CO** **1 LIBERTY** **ALISO VIEJO, CA 92656** **Click here for full text details** **UST** Facility Id FA24093	**UST**	**U004316448** **N/A**
H70 **North** **1/8-1/4** **0.245 mi.** **1295 ft.** **Relative:** **Higher**	**SOUTHERN CALIFORNIA GAS CO** **1 LIBERTY** **ALISO VIEJO, CA 92656** **Click here for full text details** **UST** Facility Id 15898	**UST**	**U004344562** **N/A**

Map ID Direction Distance Elevation	Site	Database(s)	EDR ID Number EPA ID Number
71 SSE 1/4-1/2 0.347 mi. 1831 ft. Relative: Lower	**HM FOR AGED PROTESTANT EPISCOPAL DIOCESE 3 PURSUIT ALISO VIEJO, CA 92656** **Click here for full text details** **ENVIROSTOR** Facility Id 30830002 Status No Action Required	**ENVIROSTOR**	**S118756668 N/A**

GOVERNMENT RECORDS SEARCHED / DATA CURRENCY TRACKING

St	Acronym	Full Name	Government Agency	Gov Date	Arvl. Date	Active Date
CA	AQUEOUS FOAM	Former Fire Training Facility Assessments Listing	State Water Resources Control Board	11/30/2023	11/30/2023	02/23/2024
CA	AST	Aboveground Petroleum Storage Tank Facilities	California Environmental Protection Agency	07/06/2016	07/12/2016	09/19/2016
CA	BROWNFIELDS	Considered Brownfieds Sites Listing	State Water Resources Control Board	12/13/2023	12/13/2023	03/07/2024
CA	CA BOND EXP. PLAN	Bond Expenditure Plan	Department of Health Services	01/01/1989	07/27/1994	08/02/1994
CA	CA FID UST	Facility Inventory Database	California Environmental Protection Agency	10/31/1994	09/05/1995	09/29/1995
CA	CDL	Clandestine Drug Labs	Department of Toxic Substances Control	12/31/2021	09/28/2023	12/18/2023
CA	CERS	CalEPA Regulated Site Portal Data	California Environmental Protection Agency	01/16/2024	01/16/2024	04/03/2024
CA	CERS HAZ WASTE	California Environmental Reporting System Hazardous Waste	CalEPA	01/16/2024	01/16/2024	04/03/2024
CA	CERS TANKS	California Environmental Reporting System (CERS) Tanks	California Environmental Protection Agency	01/16/2024	01/16/2024	04/03/2024
CA	CHMIRS	California Hazardous Material Incident Report System	Office of Emergency Services	12/31/2023	01/23/2024	04/09/2024
CA	CHROME PLATING	Chrome Plating Facilities Listing	State Water Resources Control Board	11/30/2023	11/30/2023	02/23/2024
CA	CIWQS	California Integrated Water Quality System	State Water Resources Control Board	11/22/2023	11/22/2023	02/16/2024
CA	CORTESE	"Cortese" Hazardous Waste & Substances Sites List	CAL EPA/Office of Emergency Information	12/13/2023	12/13/2023	03/07/2024
CA	CPS-SLIC	Statewide SLIC Cases (GEOTRACKER)	State Water Resources Control Board	12/04/2023	12/05/2023	02/27/2024
CA	CUPA LIVERMORE-PLEASANTON	CUPA Facility Listing	Livermore-Pleasanton Fire Department	03/31/2023	05/08/2023	07/31/2023
CA	DEED	Deed Restriction Listing	DTSC and SWRCB	11/22/2023	11/22/2023	02/15/2024
CA	DRYCLEAN AMADOR	Amador Air District Drycleaner Facility Listing	Amador Air Quality Management District	04/26/2023	04/27/2023	07/13/2023
CA	DRYCLEAN AVAQMD	Antelope Valley Air Quality Management District Drycleaner L	Antelope Valley Air Quality Management Distri	11/21/2023	11/22/2023	02/16/2024
CA	DRYCLEAN BAY AREA DIST	Bay Area Air Quality Management District Drycleaner Facility	Bay Area Air Quality Management District	02/20/2019	05/30/2019	05/01/2023
CA	DRYCLEAN BUTTE CO DIST	Butte County Air Quality Management DistrictDrycleaner Facil	Butte County Air Quality Management District	04/25/2023	10/18/2023	01/16/2024
CA	DRYCLEAN CALAVERAS CO DIST	Calaveras County Environmental Management Agency Drycleaner	Calaveras County Environmental Management Age	06/17/2019	06/19/2019	05/01/2023
CA	DRYCLEAN EAST KERN DIST	Eastern Kern Air Pollution Control District District Dryclea	Eastern Kern Air Pollution Control District	01/12/2023	04/26/2023	07/14/2023
CA	DRYCLEAN FEATHER RIVER DIST	Feather River Air Quality Management District Drycleaner Fac	Feather River Air Quality Management District	03/08/2023	03/09/2023	06/05/2023
CA	DRYCLEAN GLENN CO DIST	Glenn County Air Pollution Control District Drycleaner Facil	Glenn County Air Pollution Control District	01/08/2024	01/10/2024	03/27/2024
CA	DRYCLEAN GRANT	Grant Recipients List	California Air Resources Board	12/31/2021	01/26/2024	04/16/2024
CA	DRYCLEAN IMPERIAL CO DIST	Imperial County Air Pollution Control District Drycleaner Fa	Imperial County Air Pollution Control Distric	04/25/2023	04/26/2023	07/14/2023
CA	DRYCLEAN LAKE CO DIST	Lake County Air Quality Management District Drycleaner Facil	Lake County Air Quality Management District	02/15/2024	02/16/2024	05/02/2024
CA	DRYCLEAN MENDO CO DIST	Mendocino County Air Quality Management District Drycleaner	Mendocino County Air Quality Management Distr	04/27/2023	04/28/2023	07/14/2023
CA	DRYCLEAN MOJAVE DESERT DIST	Mojave Desert Air Quality Management District Drycleaner Fac	Mojave Desert Air Quality Management District	04/15/2024	04/17/2024	04/24/2024
CA	DRYCLEAN MONTEREY BAY DIST	Monterey Bay Air Quality Management District Drycleaner Faci	Monterey Bay Air Quality Management District	01/03/2024	01/05/2024	03/20/2024
CA	DRYCLEAN NO COAST UNIFIED DIST	North Coast Unified Air Quality Management District Dryclean	North Coast Unified Air Quality Management Di	11/30/2016	04/19/2019	05/01/2023
CA	DRYCLEAN NO SIERRA DIST	Northern Sierra Air Quality Management District Drycleaner F	Northern Sierra Air Quality Management Distri	05/07/2019	05/07/2019	05/01/2023
CA	DRYCLEAN NO SONOMA CO DIST	Norther Sonoma County County Air Pollution Control District	Santa Barbara County Air Pollution Control Di	01/05/2024	01/10/2024	03/27/2024
CA	DRYCLEAN PLACER CO DIST	Placer County Air Quality Management District Drycleaner Fac	Placer County Air Quality Management District	05/15/2023	05/17/2023	08/14/2023
CA	DRYCLEAN SACRAMENTO METO DIST	Sacramento Metropolitan Air Quality Management DistrictDrycl	Sacramento Metropolitan Air Quality Managemen	01/03/2024	01/10/2024	03/27/2024
CA	DRYCLEAN SAN DIEGO CO DIST	San Diego County Air Pollution Control District Drycleaner F	San Diego County Air Pollution Control Distri	03/19/2024	03/21/2024	04/12/2024
CA	DRYCLEAN SAN JOAQ VAL DIST	San Joaquin Valley Air Pollution Control District District D	San Joaquin Valley Air Pollution Control Dist	01/04/2024	01/04/2024	03/21/2024
CA	DRYCLEAN SAN LUIS OB CO DIST	San Luis Obispo County Air Pollution Control District Drycle	San Luis Obispo County Air Pollution Control	01/03/2024	01/04/2024	03/20/2024
CA	DRYCLEAN SANTA BARB CO DIST	Santa Barbara County Air Pollution Control District Dryclean	Santa Barbara County Air Pollution Control Di	02/19/2019	04/17/2019	05/01/2023
CA	DRYCLEAN SHASTA CO DIST	Shasta County Air Quality Management District District Drycl	Shasta County Air Quality Management District	04/26/2023	04/27/2023	07/14/2023
CA	DRYCLEAN SOUTH COAST	South Coast Air Quality Management District Drycleaner Listi	South Coast Air Quality Management District	11/14/2023	11/16/2023	02/12/2024
CA	DRYCLEAN TEHAMA CO DIST	Tehama County Air Pollution Control District Drycleaner Faci	Tehama County Air Pollution Control District	04/24/2019	04/24/2019	05/01/2023
CA	DRYCLEAN VENTURA CO DIST	Drycleaner Facility Listing	Ventura County Air Pollution Control District	01/04/2024	01/16/2024	02/08/2024
CA	DRYCLEAN YOLO-SOLANO DIST	Yolo-Solano Air Quality Management District Drycleaner Facil	Yolo-Solano Air Quality Management District	01/04/2024	01/05/2024	03/20/2024
CA	DRYCLEANERS	Cleaner Facilities	Department of Toxic Substance Control	04/02/2024	04/05/2024	04/15/2024
CA	EMI	Emissions Inventory Data	California Air Resources Board	12/31/2021	06/09/2023	08/30/2023
CA	ENF	Enforcement Action Listing	State Water Resoruces Control Board	01/16/2024	01/16/2024	04/03/2024

GOVERNMENT RECORDS SEARCHED / DATA CURRENCY TRACKING

St	Acronym	Full Name	Government Agency	Gov Date	Arvl. Date	Active Date
CA	ENVIROSTOR	EnviroStor Database	Department of Toxic Substances Control	01/22/2024	01/23/2024	04/08/2024
CA	Financial Assurance 1	Financial Assurance Information Listing	Department of Toxic Substances Control	01/11/2024	01/16/2024	04/03/2024
CA	Financial Assurance 2	Financial Assurance Information Listing	California Integrated Waste Management Board	11/08/2023	11/22/2023	02/16/2024
CA	HAULERS	Registered Waste Tire Haulers Listing	Integrated Waste Management Board	04/04/2024	04/05/2024	04/15/2024
CA	HAZNET	Facility and Manifest Data	California Environmental Protection Agency	12/31/2023	01/03/2024	03/21/2024
CA	HIST CAL-SITES	Calsites Database	Department of Toxic Substance Control	08/08/2005	08/03/2006	08/24/2006
CA	HIST CORTESE	Hazardous Waste & Substance Site List	Department of Toxic Substances Control	04/01/2001	01/22/2009	04/08/2009
CA	HIST UST	Hazardous Substance Storage Container Database	State Water Resources Control Board	10/15/1990	01/25/1991	02/12/1991
CA	HWP	EnviroStor Permitted Facilities Listing	Department of Toxic Substances Control	02/07/2024	02/07/2024	02/07/2024
CA	HWT	Registered Hazardous Waste Transporter Database	Department of Toxic Substances Control	01/02/2024	01/03/2024	03/21/2024
CA	HWTS	Hazardous Waste Tracking System	Department of Toxic Substances Control	01/26/2024	01/30/2024	04/17/2024
CA	ICE	Inspection, Compliance and Enforcement	Department of Toxic Subsances Control	02/07/2024	02/07/2024	02/07/2024
CA	LDS	Land Disposal Sites Listing (GEOTRACKER)	State Water Qualilty Control Board	12/04/2023	12/05/2023	02/27/2024
CA	LIENS	Environmental Liens Listing	Department of Toxic Substances Control	11/21/2023	11/22/2023	02/16/2024
CA	LUST	Leaking Underground Fuel Tank Report (GEOTRACKER)	State Water Resources Control Board	12/04/2023	12/05/2023	02/28/2024
CA	LUST REG 1	Active Toxic Site Investigation	California Regional Water Quality Control Boa	02/01/2001	02/28/2001	03/29/2001
CA	LUST REG 2	Fuel Leak List	California Regional Water Quality Control Boa	09/30/2004	10/20/2004	11/19/2004
CA	LUST REG 3	Leaking Underground Storage Tank Database	California Regional Water Quality Control Boa	05/19/2003	05/19/2003	06/02/2003
CA	LUST REG 4	Underground Storage Tank Leak List	California Regional Water Quality Control Boa	09/07/2004	09/07/2004	10/12/2004
CA	LUST REG 5	Leaking Underground Storage Tank Database	California Regional Water Quality Control Boa	07/01/2008	07/22/2008	07/31/2008
CA	LUST REG 6L	Leaking Underground Storage Tank Case Listing	California Regional Water Quality Control Boa	09/09/2003	09/10/2003	10/07/2003
CA	LUST REG 6V	Leaking Underground Storage Tank Case Listing	California Regional Water Quality Control Boa	06/07/2005	06/07/2005	06/29/2005
CA	LUST REG 7	Leaking Underground Storage Tank Case Listing	California Regional Water Quality Control Boa	02/26/2004	02/26/2004	03/24/2004
CA	LUST REG 8	Leaking Underground Storage Tanks	California Regional Water Quality Control Boa	02/14/2005	02/15/2005	03/28/2005
CA	LUST REG 9	Leaking Underground Storage Tank Report	California Regional Water Quality Control Boa	03/01/2001	04/23/2001	05/21/2001
CA	MCS	Military Cleanup Sites Listing (GEOTRACKER)	State Water Resources Control Board	12/04/2023	12/05/2023	02/28/2024
CA	MILITARY PRIV SITES	Military Privatized Sites (GEOTRACKER)	State Water Resources Control Board	12/04/2023	12/05/2023	02/28/2024
CA	MILITARY UST SITES	Military UST Sites (GEOTRACKER)	State Water Resources Control Board	12/04/2023	12/05/2023	02/28/2024
CA	MINES	Mines Site Location Listing	Department of Conservation	11/29/2023	11/29/2023	02/23/2024
CA	MWMP	Medical Waste Management Program Listing	Department of Public Health	11/08/2023	11/22/2023	02/16/2024
CA	NON-CASE INFO	Non-Case Information Sites (GEOTRACKER)	State Water Resources Control Board	12/04/2023	12/05/2023	02/28/2024
CA	NOTIFY 65	Proposition 65 Records	State Water Resources Control Board	12/06/2023	12/06/2023	02/29/2024
CA	NPDES	NPDES Permits Listing	State Water Resources Control Board	02/05/2024	02/06/2024	04/25/2024
CA	OTHER OIL GAS	Other Oil & Gas Projects Sites (GEOTRACKER)	State Water Resources Control Board	12/04/2023	12/05/2023	02/28/2024
CA	PEST LIC	Pesticide Regulation Licenses Listing	Department of Pesticide Regulation	11/22/2023	11/22/2023	02/16/2024
CA	PFAS	PFAS Contamination Site Location Listing	State Water Resources Control Board	11/30/2023	11/30/2023	02/26/2024
CA	PROC	Certified Processors Database	Department of Conservation	11/29/2023	11/29/2023	02/23/2024
CA	PROD WATER PONDS	Produced Water Ponds Sites (GEOTRACKER)	State Water Resources Control Board	12/04/2023	12/05/2023	02/28/2024
CA	PROJECT	Project Sites (GEOTRACKER)	State Water Resources Control Board	12/04/2023	12/05/2023	02/28/2024
CA	RESPONSE	State Response Sites	Department of Toxic Substances Control	01/22/2024	01/23/2024	04/08/2024
CA	RGA LF	Recovered Government Archive Solid Waste Facilities List	Department of Resources Recycling and Recover		07/01/2013	01/13/2014
CA	RGA LUST	Recovered Government Archive Leaking Underground Storage Tan	State Water Resources Control Board		07/01/2013	12/30/2013
CA	SAMPLING POINT	Sampling Point ? Public Sites (GEOTRACKER)	State Water Resources Control Board	12/04/2023	12/05/2023	02/28/2024
CA	SAN FRANCISCO AST	Aboveground Storage Tank Site Listing	San Francisco County Department of Public Hea	02/01/2024	02/01/2024	04/24/2024
CA	SAN JOSE HAZMAT	Hazardous Material Facilities	City of San Jose Fire Department	11/03/2020	11/05/2020	01/26/2021
CA	SANTA CRUZ CO SITE MITI	Site Mitigation Listing	Santa Cruz Environmental Health Services	12/03/2018	06/23/2023	07/13/2023
CA	SCH	School Property Evaluation Program	Department of Toxic Substances Control	01/22/2024	01/23/2024	04/08/2024

GOVERNMENT RECORDS SEARCHED / DATA CURRENCY TRACKING

St	Acronym	Full Name	Government Agency	Gov Date	Arvl. Date	Active Date
CA	SLIC REG 1	Active Toxic Site Investigations	California Regional Water Quality Control Boa	04/03/2003	04/07/2003	04/25/2003
CA	SLIC REG 2	Spills, Leaks, Investigation & Cleanup Cost Recovery Listing	Regional Water Quality Control Board San Fran	09/30/2004	10/20/2004	11/19/2004
CA	SLIC REG 3	Spills, Leaks, Investigation & Cleanup Cost Recovery Listing	California Regional Water Quality Control Boa	05/18/2006	05/18/2006	06/15/2006
CA	SLIC REG 4	Spills, Leaks, Investigation & Cleanup Cost Recovery Listing	Region Water Quality Control Board Los Angele	11/17/2004	11/18/2004	01/04/2005
CA	SLIC REG 5	Spills, Leaks, Investigation & Cleanup Cost Recovery Listing	Regional Water Quality Control Board Central	04/01/2005	04/05/2005	04/21/2005
CA	SLIC REG 6L	SLIC Sites	California Regional Water Quality Control Boa	09/07/2004	09/07/2004	10/12/2004
CA	SLIC REG 6V	Spills, Leaks, Investigation & Cleanup Cost Recovery Listing	Regional Water Quality Control Board, Victorv	05/24/2005	05/25/2005	06/16/2005
CA	SLIC REG 7	SLIC List	California Regional Quality Control Board, Co	11/24/2004	11/29/2004	01/04/2005
CA	SLIC REG 8	Spills, Leaks, Investigation & Cleanup Cost Recovery Listing	California Region Water Quality Control Board	04/03/2008	04/03/2008	04/14/2008
CA	SLIC REG 9	Spills, Leaks, Investigation & Cleanup Cost Recovery Listing	California Regional Water Quality Control Boa	09/10/2007	09/11/2007	09/28/2007
CA	SPILLS 90	SPILLS90 data from FirstSearch	FirstSearch	06/06/2012	01/03/2013	02/22/2013
CA	SWEEPS UST	SWEEPS UST Listing	State Water Resources Control Board	06/01/1994	07/07/2005	08/11/2005
CA	SWF/LF (SWIS)	Solid Waste Information System	Department of Resources Recycling and Recover	02/05/2024	02/06/2024	04/26/2024
CA	SWRCY	Recycler Database	Department of Conservation	11/29/2023	11/29/2023	02/23/2024
CA	TOXIC PITS	Toxic Pits Cleanup Act Sites	State Water Resources Control Board	07/01/1995	08/30/1995	09/26/1995
CA	UIC	UIC Listing	Deaprtment of Conservation	11/29/2023	11/29/2023	02/27/2024
CA	UIC GEO	Underground Injection Control Sites (GEOTRACKER)	State Water Resource Control Board	12/04/2023	12/05/2023	02/28/2024
CA	UST	Active UST Facilities	SWRCB	12/04/2023	12/05/2023	02/28/2024
CA	UST CLOSURE	Proposed Closure of Underground Storage Tank (UST) Cases	State Water Resources Control Board	11/28/2023	11/30/2023	02/27/2024
CA	VCP	Voluntary Cleanup Program Properties	Department of Toxic Substances Control	01/22/2024	01/23/2024	04/08/2024
CA	WASTEWATER PITS	Oil Wastewater Pits Listing	RWQCB, Central Valley Region	02/11/2021	07/01/2021	09/29/2021
CA	WDR	Waste Discharge Requirements Listing	State Water Resources Control Board	11/29/2023	11/29/2023	02/22/2024
CA	WDS	Waste Discharge System	State Water Resources Control Board	06/19/2007	06/20/2007	06/29/2007
CA	WELL STIM PROJ	Well Stimulation Project (GEOTRACKER)	State Water Resources Control Board	12/04/2023	12/05/2023	02/28/2024
CA	WIP	Well Investigation Program Case List	Los Angeles Water Quality Control Board	07/03/2009	07/21/2009	08/03/2009
CA	WMUDS/SWAT	Waste Management Unit Database	State Water Resources Control Board	04/01/2000	04/10/2000	05/10/2000
US	2020 COR ACTION	2020 Corrective Action Program List	Environmental Protection Agency	09/30/2017	05/08/2018	07/20/2018
US	ABANDONED MINES	Abandoned Mines	Department of Interior	11/28/2023	11/29/2023	12/11/2023
US	AQUEOUS FOAM NRC	Aqueous Foam Related Incidents Listing	Environmental Protection Agency	12/28/2023	12/28/2023	03/04/2024
US	BIOSOLIDS	ICIS-NPDES Biosolids Facility Data	Environmental Protection Agency	12/31/2023	01/03/2024	01/16/2024
US	BRS	Biennial Reporting System	EPA/NTIS	12/31/2021	03/09/2023	03/20/2023
US	COAL ASH DOE	Steam-Electric Plant Operation Data	Department of Energy	12/31/2022	11/27/2023	02/22/2024
US	COAL ASH EPA	Coal Combustion Residues Surface Impoundments List	Environmental Protection Agency	01/12/2017	03/05/2019	11/11/2019
US	CONSENT	Superfund (CERCLA) Consent Decrees	Department of Justice, Consent Decree Library	12/31/2023	01/11/2024	01/16/2024
US	CORRACTS	Corrective Action Report	EPA	12/04/2023	12/06/2023	12/12/2023
US	DEBRIS REGION 9	Torres Martinez Reservation Illegal Dump Site Locations	EPA, Region 9	01/12/2009	05/07/2009	09/21/2009
US	DOCKET HWC	Hazardous Waste Compliance Docket Listing	Environmental Protection Agency	05/06/2021	05/21/2021	08/11/2021
US	DOD	Department of Defense Sites	USGS	06/07/2021	07/13/2021	03/09/2022
US	DOT OPS	Incident and Accident Data	Department of Transporation, Office of Pipeli	01/02/2020	01/28/2020	04/17/2020
US	Delisted NPL	National Priority List Deletions	EPA	02/29/2024	03/01/2024	03/27/2024
US	ECHO	Enforcement & Compliance History Information	Environmental Protection Agency	12/17/2023	12/28/2023	03/04/2024
US	EDR Hist Auto	EDR Exclusive Historical Auto Stations	EDR, Inc.			
US	EDR Hist Cleaner	EDR Exclusive Historical Cleaners	EDR, Inc.			
US	EDR MGP	EDR Proprietary Manufactured Gas Plants	EDR, Inc.			
US	EPA WATCH LIST	EPA Watch List	Environmental Protection Agency	08/30/2013	03/21/2014	06/17/2014
US	ERNS	Emergency Response Notification System	National Response Center, United States Coast	12/12/2023	12/13/2023	02/28/2024
US	FEDERAL FACILITY	Federal Facility Site Information listing	Environmental Protection Agency	12/20/2023	12/20/2023	01/24/2024

GOVERNMENT RECORDS SEARCHED / DATA CURRENCY TRACKING

St	Acronym	Full Name	Government Agency	Gov Date	Arvl. Date	Active Date
US	FEDLAND	Federal and Indian Lands	U.S. Geological Survey	04/02/2018	04/11/2018	11/06/2019
US	FEMA UST	Underground Storage Tank Listing	FEMA	11/16/2023	11/16/2023	02/13/2024
US	FINDS	Facility Index System/Facility Registry System	EPA	11/03/2023	11/08/2023	11/20/2023
US	FTTS	FIFRA/ TSCA Tracking System - FIFRA (Federal Insecticide, Fu	EPA/Office of Prevention, Pesticides and Toxi	04/09/2009	04/16/2009	05/11/2009
US	FTTS INSP	FIFRA/ TSCA Tracking System - FIFRA (Federal Insecticide, Fu	EPA	04/09/2009	04/16/2009	05/11/2009
US	FUDS	Formerly Used Defense Sites	U.S. Army Corps of Engineers	01/30/2024	02/13/2024	04/04/2024
US	FUELS PROGRAM	EPA Fuels Program Registered Listing	EPA	02/12/2024	02/13/2024	04/04/2024
US	FUSRAP	Formerly Utilized Sites Remedial Action Program	Department of Energy	03/03/2023	03/03/2023	06/09/2023
US	HIST FTTS	FIFRA/TSCA Tracking System Administrative Case Listing	Environmental Protection Agency	10/19/2006	03/01/2007	04/10/2007
US	HIST FTTS INSP	FIFRA/TSCA Tracking System Inspection & Enforcement Case Lis	Environmental Protection Agency	10/19/2006	03/01/2007	04/10/2007
US	HMIRS	Hazardous Materials Information Reporting System	U.S. Department of Transportation	12/12/2023	12/13/2023	02/28/2024
US	ICIS	Integrated Compliance Information System	Environmental Protection Agency	11/18/2016	11/23/2016	02/10/2017
US	IHS OPEN DUMPS	Open Dumps on Indian Land	Department of Health & Human Serivces, Indian	04/01/2014	08/06/2014	01/29/2015
US	INDIAN LUST R1	Leaking Underground Storage Tanks on Indian Land	EPA Region 1	10/25/2023	01/17/2024	03/13/2024
US	INDIAN LUST R10	Leaking Underground Storage Tanks on Indian Land	EPA Region 10	10/25/2023	01/17/2024	03/13/2024
US	INDIAN LUST R4	Leaking Underground Storage Tanks on Indian Land	EPA Region 4	10/25/2023	01/17/2024	03/13/2024
US	INDIAN LUST R5	Leaking Underground Storage Tanks on Indian Land	EPA, Region 5	10/04/2023	01/17/2024	03/13/2024
US	INDIAN LUST R6	Leaking Underground Storage Tanks on Indian Land	EPA Region 6	10/25/2023	01/17/2024	03/13/2024
US	INDIAN LUST R7	Leaking Underground Storage Tanks on Indian Land	EPA Region 7	10/25/2023	01/17/2024	03/13/2024
US	INDIAN LUST R8	Leaking Underground Storage Tanks on Indian Land	EPA Region 8	10/25/2023	01/17/2024	03/13/2024
US	INDIAN LUST R9	Leaking Underground Storage Tanks on Indian Land	Environmental Protection Agency	10/25/2023	01/17/2024	03/13/2024
US	INDIAN ODI	Report on the Status of Open Dumps on Indian Lands	Environmental Protection Agency	12/31/1998	12/03/2007	01/24/2008
US	INDIAN RESERV	Indian Reservations	USGS	12/31/2014	07/14/2015	01/10/2017
US	INDIAN UST R1	Underground Storage Tanks on Indian Land	EPA, Region 1	10/24/2023	01/17/2024	03/13/2024
US	INDIAN UST R10	Underground Storage Tanks on Indian Land	EPA Region 10	10/24/2023	01/17/2024	03/13/2024
US	INDIAN UST R4	Underground Storage Tanks on Indian Land	EPA Region 4	10/24/2023	01/17/2024	03/13/2024
US	INDIAN UST R5	Underground Storage Tanks on Indian Land	EPA Region 5	10/17/2023	01/17/2024	03/13/2024
US	INDIAN UST R6	Underground Storage Tanks on Indian Land	EPA Region 6	10/24/2023	01/17/2024	03/13/2024
US	INDIAN UST R7	Underground Storage Tanks on Indian Land	EPA Region 7	10/24/2023	01/17/2024	03/13/2024
US	INDIAN UST R8	Underground Storage Tanks on Indian Land	EPA Region 8	10/24/2023	01/17/2024	03/13/2024
US	INDIAN UST R9	Underground Storage Tanks on Indian Land	EPA Region 9	10/24/2023	01/17/2024	03/13/2024
US	INDIAN VCP R1	Voluntary Cleanup Priority Listing	EPA, Region 1	07/27/2015	09/29/2015	02/18/2016
US	INDIAN VCP R7	Voluntary Cleanup Priority Lisitng	EPA, Region 7	03/20/2008	04/22/2008	05/19/2008
US	LEAD SMELTER 1	Lead Smelter Sites	Environmental Protection Agency	02/29/2024	03/01/2024	03/27/2024
US	LEAD SMELTER 2	Lead Smelter Sites	American Journal of Public Health	04/05/2001	10/27/2010	12/02/2010
US	LIENS 2	CERCLA Lien Information	Environmental Protection Agency	02/29/2024	03/01/2024	03/27/2024
US	LUCIS	Land Use Control Information System	Department of the Navy	02/14/2024	02/16/2024	04/04/2024
US	MINES MRDS	Mineral Resources Data System	USGS	08/23/2022	11/22/2022	02/28/2023
US	MINES VIOLATIONS	MSHA Violation Assessment Data	DOL, Mine Safety & Health Admi	01/02/2024	01/03/2024	01/04/2024
US	MLTS	Material Licensing Tracking System	Nuclear Regulatory Commission	01/02/2024	01/16/2024	03/13/2024
US	NPL	National Priority List	EPA	02/29/2024	03/01/2024	03/27/2024
US	NPL LIENS	Federal Superfund Liens	EPA	10/15/1991	02/02/1994	03/30/1994
US	ODI	Open Dump Inventory	Environmental Protection Agency	06/30/1985	08/09/2004	09/17/2004
US	PADS	PCB Activity Database System	EPA	03/20/2023	04/04/2023	06/09/2023
US	PCB TRANSFORMER	PCB Transformer Registration Database	Environmental Protection Agency	09/13/2019	11/06/2019	02/10/2020
US	PCS	Permit Compliance System	EPA, Office of Water	12/16/2016	01/06/2017	03/10/2017
US	PCS ENF	Enforcement data	EPA	12/31/2014	02/05/2015	03/06/2015

GOVERNMENT RECORDS SEARCHED / DATA CURRENCY TRACKING

St	Acronym	Full Name	Government Agency	Gov Date	Arvl. Date	Active Date
US	PFAS ATSDR	PFAS Contamination Site Location Listing	Department of Health & Human Services	06/24/2020	03/17/2021	11/08/2022
US	PFAS ECHO	Facilities in Industries that May Be Handling PFAS Listing	Environmental Protection Agency	12/28/2023	12/28/2023	03/04/2024
US	PFAS ECHO FIRE TRAINING	Facilities in Industries that May Be Handling PFAS Listing	Environmental Protection Agency	12/28/2023	12/28/2023	03/04/2024
US	PFAS FEDERAL SITES	Federal Sites PFAS Information	Environmental Protection Agency	12/28/2023	12/28/2023	03/04/2024
US	PFAS NPDES	Clean Water Act Discharge Monitoring Information	Environmental Protection Agency	12/28/2023	12/28/2023	03/04/2024
US	PFAS NPL	Superfund Sites with PFAS Detections Information	Environmental Protection Agency	12/28/2023	12/28/2023	03/04/2024
US	PFAS PART 139 AIRPORT	All Certified Part 139 Airports PFAS Information Listing	Environmental Protection Agency	12/28/2023	12/28/2023	03/04/2024
US	PFAS RCRA MANIFEST	PFAS Transfers Identified In the RCRA Database Listing	Environmental Protection Agency	12/28/2023	12/28/2023	01/04/2024
US	PFAS TRIS	List of PFAS Added to the TRI	Environmental Protection Agency	12/28/2023	12/28/2023	01/04/2024
US	PFAS TSCA	PFAS Manufacture and Imports Information	Environmental Protection Agency	12/28/2023	12/28/2023	01/04/2024
US	PFAS WQP	Ambient Environmental Sampling for PFAS	Environmental Protection Agency	12/28/2023	12/28/2023	03/04/2024
US	PRP	Potentially Responsible Parties	EPA	09/19/2023	10/03/2023	10/19/2023
US	Proposed NPL	Proposed National Priority List Sites	EPA	02/29/2024	03/01/2024	03/27/2024
US	RAATS	RCRA Administrative Action Tracking System	EPA	04/17/1995	07/03/1995	08/07/1995
US	RADINFO	Radiation Information Database	Environmental Protection Agency	07/01/2019	07/01/2019	09/23/2019
US	RCRA NonGen / NLR	RCRA - Non Generators / No Longer Regulated	Environmental Protection Agency	12/04/2023	12/06/2023	12/12/2023
US	RCRA-LQG	RCRA - Large Quantity Generators	Environmental Protection Agency	12/04/2023	12/06/2023	12/12/2023
US	RCRA-SQG	RCRA - Small Quantity Generators	Environmental Protection Agency	12/04/2023	12/06/2023	12/12/2023
US	RCRA-TSDF	RCRA - Treatment, Storage and Disposal	Environmental Protection Agency	12/04/2023	12/06/2023	12/12/2023
US	RCRA-VSQG	RCRA - Very Small Quantity Generators (Formerly Conditionall	Environmental Protection Agency	12/04/2023	12/06/2023	12/12/2023
US	RMP	Risk Management Plans	Environmental Protection Agency	02/01/2024	02/08/2024	04/04/2024
US	ROD	Records Of Decision	EPA	02/29/2024	03/01/2024	03/27/2024
US	SCRD DRYCLEANERS	State Coalition for Remediation of Drycleaners Listing	Environmental Protection Agency	07/30/2021	02/03/2023	02/10/2023
US	SEMS	Superfund Enterprise Management System	EPA	01/29/2024	02/01/2024	02/22/2024
US	SEMS-ARCHIVE	Superfund Enterprise Management System Archive	EPA	01/29/2024	02/01/2024	02/22/2024
US	SSTS	Section 7 Tracking Systems	EPA	01/16/2024	01/17/2024	03/27/2024
US	TRIS	Toxic Chemical Release Inventory System	EPA	12/31/2022	11/13/2023	02/07/2024
US	TSCA	Toxic Substances Control Act	EPA	12/31/2020	06/14/2022	03/24/2023
US	UMTRA	Uranium Mill Tailings Sites	Department of Energy	08/30/2019	11/15/2019	01/28/2020
US	US AIRS (AFS)	Aerometric Information Retrieval System Facility Subsystem (	EPA	10/12/2016	10/26/2016	02/03/2017
US	US AIRS MINOR	Air Facility System Data	EPA	10/12/2016	10/26/2016	02/03/2017
US	US BROWNFIELDS	A Listing of Brownfields Sites	Environmental Protection Agency	08/15/2023	08/30/2023	12/01/2023
US	US CDL	Clandestine Drug Labs	Drug Enforcement Administration	12/31/2023	02/21/2024	04/04/2024
US	US ENG CONTROLS	Engineering Controls Sites List	Environmental Protection Agency	02/13/2024	02/21/2024	04/04/2024
US	US FIN ASSUR	Financial Assurance Information	Environmental Protection Agency	12/11/2023	12/13/2023	02/28/2024
US	US HIST CDL	National Clandestine Laboratory Register	Drug Enforcement Administration	12/31/2023	02/21/2024	04/04/2024
US	US INST CONTROLS	Institutional Controls Sites List	Environmental Protection Agency	02/13/2024	02/21/2024	04/04/2024
US	US MINES	Mines Master Index File	Department of Labor, Mine Safety and Health A	02/05/2024	02/21/2024	04/04/2024
US	US MINES 2	Ferrous and Nonferrous Metal Mines Database Listing	USGS	01/07/2022	02/24/2023	05/17/2023
US	US MINES 3	Active Mines & Mineral Plants Database Listing	USGS	04/14/2011	06/08/2011	09/13/2011
US	UST FINDER	UST Finder Database	Environmental Protection Agency	06/08/2023	10/04/2023	01/18/2024
US	UST FINDER RELEASE	UST Finder Releases Database	Environmental Protecton Agency	06/08/2023	10/31/2023	01/18/2024
US	UXO	Unexploded Ordnance Sites	Department of Defense	09/06/2023	09/13/2023	12/11/2023

GOVERNMENT RECORDS SEARCHED / DATA CURRENCY TRACKING

St	Acronym	Full Name	Government Agency	Gov Date	Arvl. Date	Active Date
CT	CT MANIFEST	Hazardous Waste Manifest Data	Department of Energy & Environmental Protecti	02/05/2024	02/06/2024	04/25/2024
NJ	NJ MANIFEST	Manifest Information	Department of Environmental Protection	12/31/2018	04/10/2019	05/16/2019
NY	NY MANIFEST	Facility and Manifest Data	Department of Environmental Conservation	12/31/2019	11/30/2023	12/01/2023
PA	PA MANIFEST	Manifest Information	Department of Environmental Protection	06/30/2018	07/19/2019	09/10/2019
RI	RI MANIFEST	Manifest information	Department of Environmental Management	12/31/2020	11/30/2021	02/18/2022
WI	WI MANIFEST	Manifest Information	Department of Natural Resources	05/31/2018	06/19/2019	09/03/2019
US	AHA Hospitals	Sensitive Receptor: AHA Hospitals	American Hospital Association, Inc.			
US	Medical Centers	Sensitive Receptor: Medical Centers	Centers for Medicare & Medicaid Services			
US	Nursing Homes	Sensitive Receptor: Nursing Homes	National Institutes of Health			
US	Public Schools	Sensitive Receptor: Public Schools	National Center for Education Statistics			
US	Private Schools	Sensitive Receptor: Private Schools	National Center for Education Statistics			
CA	Daycare Centers	Sensitive Receptor: Licensed Facilities	Department of Social Services			
US	Flood Zones	100-year and 500-year flood zones	Emergency Management Agency (FEMA)			
US	NWI	National Wetlands Inventory	U.S. Fish and Wildlife Service			
CA	State Wetlands	Wetland Inventory	Department of Fish and Wildlife			
US	Topographic Map		U.S. Geological Survey			
US	Oil/Gas Pipelines		Endeavor Business Media			
US	Electric Power Transmission Line Data		Endeavor Business Media			

STREET AND ADDRESS INFORMATION

© 2015 TomTom North America, Inc. All rights reserved. This material is proprietary and the subject of copyright protection and other intellectual property rights owned by or licensed to Tele Atlas North America, Inc. The use of this material is subject to the terms of a license agreement. You will be held liable for any unauthorized copying or disclosure of this material.

GEOCHECK ®- PHYSICAL SETTING SOURCE ADDENDUM

TARGET PROPERTY ADDRESS

FREEDOM LANE
NOT REPORTED
ALISO VIEJO, CA 92656

TARGET PROPERTY COORDINATES

Latitude (North):	33.561527 - 33˚ 33' 41.50''
Longitude (West):	117.727808 - 117˚ 43' 40.11''
Universal Tranverse Mercator:	Zone 11
UTM X (Meters):	432442.9
UTM Y (Meters):	3713585.0
Elevation:	481 ft. above sea level

USGS TOPOGRAPHIC MAP

Target Property Map:	50006201 SAN JUAN CAPISTRANO, CA
Version Date:	2022

EDR's GeoCheck Physical Setting Source Addendum is provided to assist the environmental professional in forming an opinion about the impact of potential contaminant migration.

Assessment of the impact of contaminant migration generally has two principle investigative components:

1. Groundwater flow direction, and
2. Groundwater flow velocity.

Groundwater flow direction may be impacted by surface topography, hydrology, hydrogeology, characteristics of the soil, and nearby wells. Groundwater flow velocity is generally impacted by the nature of the geologic strata.

GEOCHECK® - PHYSICAL SETTING SOURCE SUMMARY

GROUNDWATER FLOW DIRECTION INFORMATION

Groundwater flow direction for a particular site is best determined by a qualified environmental professional using site-specific well data. If such data is not reasonably ascertainable, it may be necessary to rely on other sources of information, such as surface topographic information, hydrologic information, hydrogeologic data collected on nearby properties, and regional groundwater flow information (from deep aquifers).

TOPOGRAPHIC INFORMATION

Surface topography may be indicative of the direction of surficial groundwater flow. This information can be used to assist the environmental professional in forming an opinion about the impact of nearby contaminated properties or, should contamination exist on the target property, what downgradient sites might be impacted.

TARGET PROPERTY TOPOGRAPHY

General Topographic Gradient: General NE

SURROUNDING TOPOGRAPHY: ELEVATION PROFILES

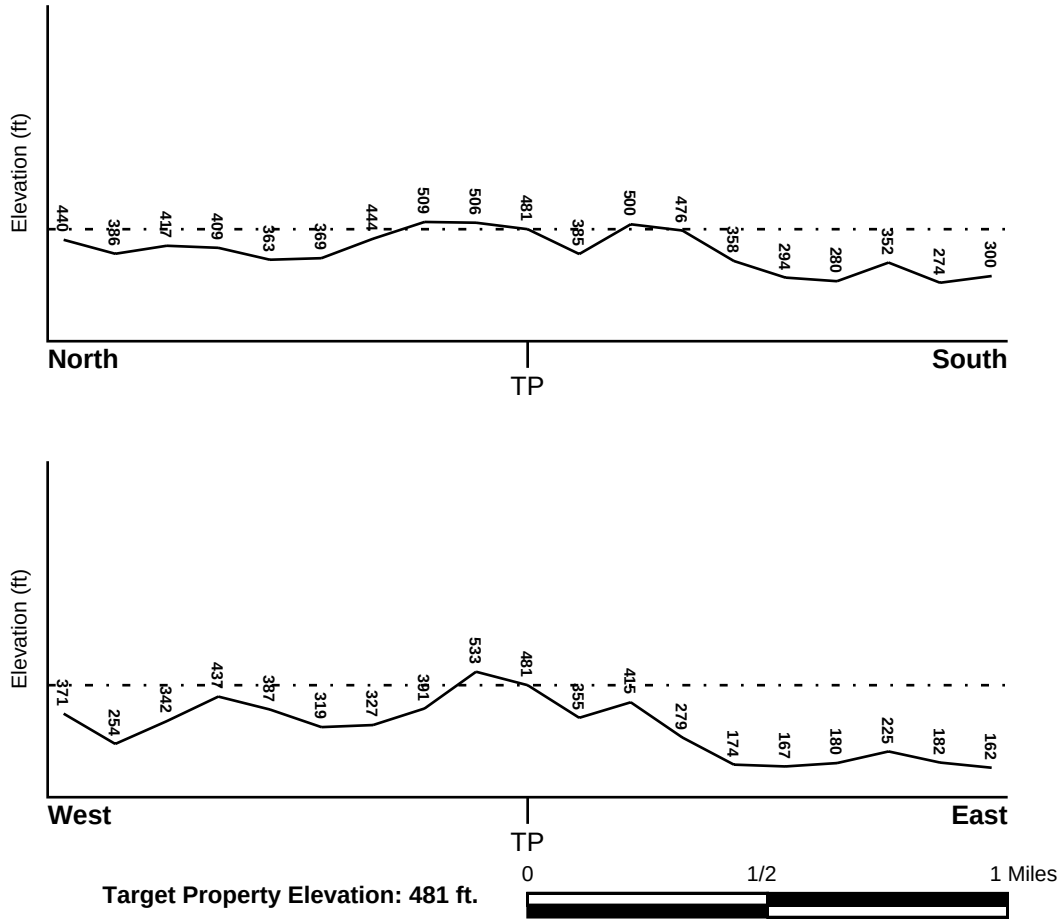

Target Property Elevation: 481 ft.

Source: Topography has been determined from the USGS 7.5' Digital Elevation Model and should be evaluated on a relative (not an absolute) basis. Relative elevation information between sites of close proximity should be field verified.

GEOCHECK® - PHYSICAL SETTING SOURCE SUMMARY

HYDROLOGIC INFORMATION

Surface water can act as a hydrologic barrier to groundwater flow. Such hydrologic information can be used to assist the environmental professional in forming an opinion about the impact of nearby contaminated properties or, should contamination exist on the target property, what downgradient sites might be impacted.

Refer to the Physical Setting Source Map following this summary for hydrologic information (major waterways and bodies of water).

FEMA FLOOD ZONE

Flood Plain Panel at Target Property	FEMA Source Type
06059C0436J	FEMA FIRM Flood data

Additional Panels in search area:	FEMA Source Type
06059C0428J	FEMA FIRM Flood data
06059C0429J	FEMA FIRM Flood data
06059C0437J	FEMA FIRM Flood data

NATIONAL WETLAND INVENTORY

NWI Quad at Target Property	NWI Electronic Data Coverage
SAN JUAN CAPISTRANO	YES - refer to the Overview Map and Detail Map

HYDROGEOLOGIC INFORMATION

Hydrogeologic information obtained by installation of wells on a specific site can often be an indicator of groundwater flow direction in the immediate area. Such hydrogeologic information can be used to assist the environmental professional in forming an opinion about the impact of nearby contaminated properties or, should contamination exist on the target property, what downgradient sites might be impacted.

Site-Specific Hydrogeological Data*:

Search Radius:	1.25 miles
Status:	Not found

AQUIFLOW®

Search Radius: 1.000 Mile.

EDR has developed the AQUIFLOW Information System to provide data on the general direction of groundwater flow at specific points. EDR has reviewed reports submitted by environmental professionals to regulatory authorities at select sites and has extracted the date of the report, groundwater flow direction as determined hydrogeologically, and the depth to water table.

MAP ID	LOCATION FROM TP	GENERAL DIRECTION GROUNDWATER FLOW
Not Reported		

* ©1996 Site−specific hydrogeological data gathered by CERCLIS Alerts, Inc., Bainbridge Island, WA. All rights reserved. All of the information and opinions presented are those of the cited EPA report(s), which were completed under a Comprehensive Environmental Response Compensation and Liability Information System (CERCLIS) investigation.

GEOCHECK® - PHYSICAL SETTING SOURCE SUMMARY

GROUNDWATER FLOW VELOCITY INFORMATION

Groundwater flow velocity information for a particular site is best determined by a qualified environmental professional using site specific geologic and soil strata data. If such data are not reasonably ascertainable, it may be necessary to rely on other sources of information, including geologic age identification, rock stratigraphic unit and soil characteristics data collected on nearby properties and regional soil information. In general, contaminant plumes move more quickly through sandy-gravelly types of soils than silty-clayey types of soils.

GEOLOGIC INFORMATION IN GENERAL AREA OF TARGET PROPERTY

Geologic information can be used by the environmental professional in forming an opinion about the relative speed at which contaminant migration may be occurring.

ROCK STRATIGRAPHIC UNIT

Era:	Cenozoic
System:	Tertiary
Series:	Miocene
Code:	Tm *(decoded above as Era, System & Series)*

GEOLOGIC AGE IDENTIFICATION

Category: Stratified Sequence

Geologic Age and Rock Stratigraphic Unit Source: P.G. Schruben, R.E. Arndt and W.J. Bawiec, Geology of the Conterminous U.S. at 1:2,500,000 Scale - a digital representation of the 1974 P.B. King and H.M. Beikman Map, USGS Digital Data Series DDS - 11 (1994).

SSURGO SOIL MAP - 07645259.2r

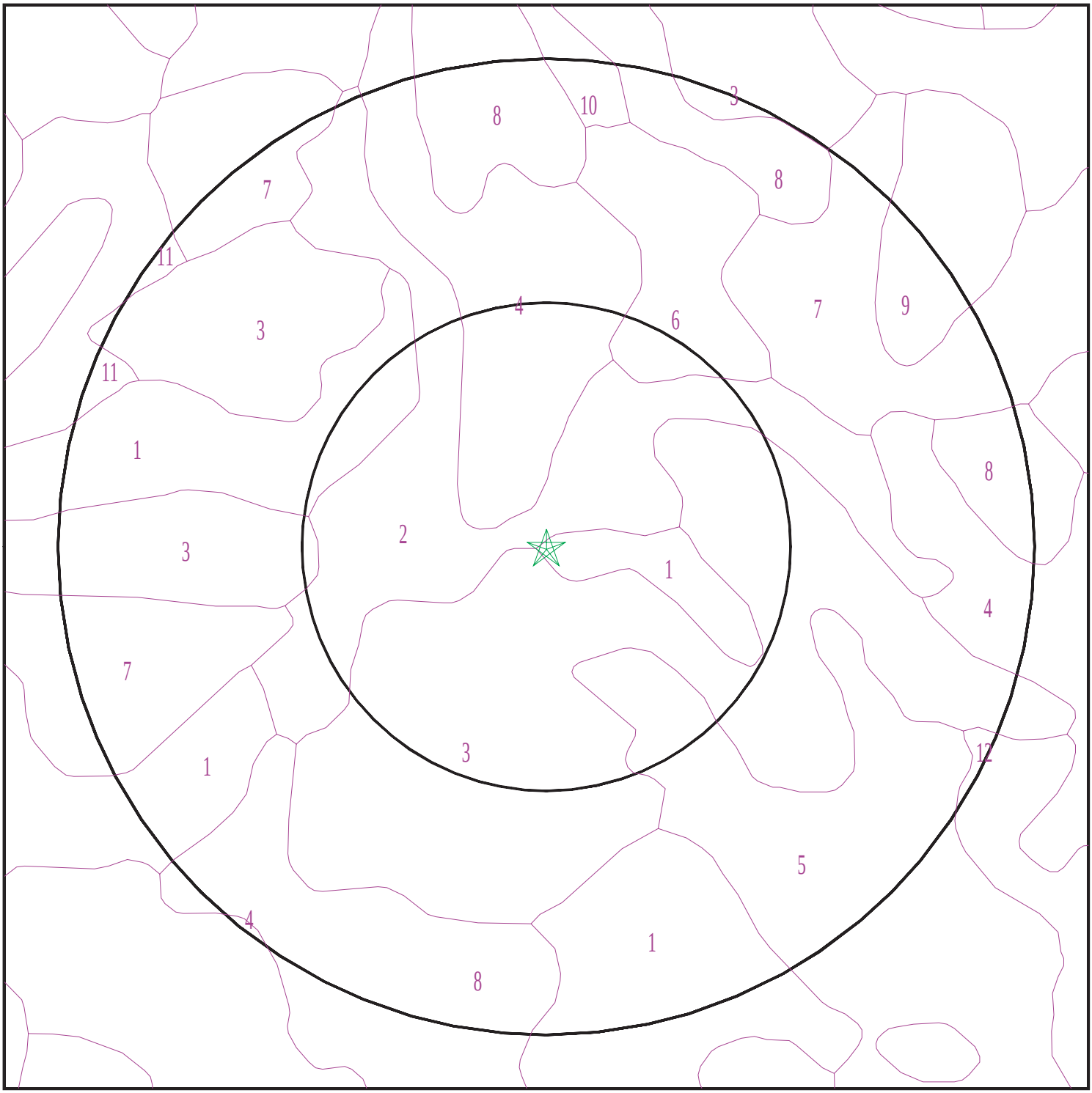

Target Property
SSURGO Soil
Water

0 1/16 1/8 1/4 Miles

N

SITE NAME: Freedom Lane ADDRESS: Not Reported Aliso Viejo CA 92656 LAT/LONG: 33.561527 / 117.727808	CLIENT: Hillmann Environmental Co. CONTACT: Vivianne Bisson INQUIRY #: 07645259.2r DATE: May 07, 2024 3:50 pm

Copyright © 2024 EDR, Inc. © 2015 TomTom Rel. 2015.

GEOCHECK® - PHYSICAL SETTING SOURCE SUMMARY

DOMINANT SOIL COMPOSITION IN GENERAL AREA OF TARGET PROPERTY

The U.S. Department of Agriculture's (USDA) Soil Conservation Service (SCS) leads the National Cooperative Soil Survey (NCSS) and is responsible for collecting, storing, maintaining and distributing soil survey information for privately owned lands in the United States. A soil map in a soil survey is a representation of soil patterns in a landscape. The following information is based on Soil Conservation Service SSURGO data.

Soil Map ID: 1

Soil Component Name: CIENEBA

Soil Surface Texture: sandy loam

Hydrologic Group: Class C - Slow infiltration rates. Soils with layers impeding downward movement of water, or soils with moderately fine or fine textures.

Soil Drainage Class: Somewhat excessively drained

Hydric Status: Not hydric

Corrosion Potential - Uncoated Steel: Low

Depth to Bedrock Min: > 0 inches

Depth to Watertable Min: > 0 inches

Soil Layer Information							
	Boundary			Classification		Saturated hydraulic conductivity micro m/sec	Soil Reaction (pH)
Layer	Upper	Lower	Soil Texture Class	AASHTO Group	Unified Soil		
1	0 inches	7 inches	sandy loam	Silt-Clay Materials (more than 35 pct. passing No. 200), Silty Soils.	Not reported	Max: 0.42 Min: 0	Max: Min:
2	7 inches	11 inches	weathered bedrock	Silt-Clay Materials (more than 35 pct. passing No. 200), Silty Soils.	Not reported	Max: 0.42 Min: 0	Max: Min:

Soil Map ID: 2

Soil Component Name: CIENEBA

Soil Surface Texture: sandy loam

Hydrologic Group: Class C - Slow infiltration rates. Soils with layers impeding downward movement of water, or soils with moderately fine or fine textures.

Soil Drainage Class: Somewhat excessively drained

Hydric Status: Not hydric

Corrosion Potential - Uncoated Steel: Low

Depth to Bedrock Min: > 0 inches

Depth to Watertable Min: > 0 inches

Soil Layer Information							
	Boundary			Classification		Saturated hydraulic conductivity micro m/sec	Soil Reaction (pH)
Layer	Upper	Lower	Soil Texture Class	AASHTO Group	Unified Soil		
1	0 inches	16 inches	sandy loam	Not reported	Not reported	Max: Min:	Max: Min:
2	16 inches	20 inches	weathered bedrock	Not reported	Not reported	Max: Min:	Max: Min:

Soil Map ID: 3

Soil Component Name: ROCK OUTCROP

Soil Surface Texture: unweathered bedrock

Hydrologic Group: Class D - Very slow infiltration rates. Soils are clayey, have a high water table, or are shallow to an impervious layer.

Soil Drainage Class:
Hydric Status: Not hydric

Corrosion Potential - Uncoated Steel: Not Reported

Depth to Bedrock Min: > 0 inches

Depth to Watertable Min: > 0 inches

Soil Layer Information							
	Boundary			Classification		Saturated hydraulic conductivity micro m/sec	Soil Reaction (pH)
Layer	Upper	Lower	Soil Texture Class	AASHTO Group	Unified Soil		
1	0 inches	3 inches	unweathered bedrock	Not reported	Not reported	Max: Min:	Max: Min:

GEOCHECK® - PHYSICAL SETTING SOURCE SUMMARY

Soil Map ID: 4

Soil Component Name: MYFORD

Soil Surface Texture: sandy loam

Hydrologic Group: Class D - Very slow infiltration rates. Soils are clayey, have a high water table, or are shallow to an impervious layer.

Soil Drainage Class: Moderately well drained

Hydric Status: Not hydric

Corrosion Potential - Uncoated Steel: High

Depth to Bedrock Min: > 0 inches

Depth to Watertable Min: > 0 inches

Soil Layer Information							
	Boundary			Classification		Saturated hydraulic conductivity micro m/sec	Soil Reaction (pH)
Layer	Upper	Lower	Soil Texture Class	AASHTO Group	Unified Soil		
1	0 inches	11 inches	sandy loam	Granular materials (35 pct. or less passing No. 200), Silty, or Clayey Gravel and Sand.	FINE-GRAINED SOILS, Silts and Clays (liquid limit less than 50%), Lean Clay. FINE-GRAINED SOILS, Silts and Clays (liquid limit less than 50%), silt.	Max: 14 Min: 4	Max: 6.5 Min: 6.1
2	11 inches	18 inches	sandy clay	Granular materials (35 pct. or less passing No. 200), Silty, or Clayey Gravel and Sand.	FINE-GRAINED SOILS, Silts and Clays (liquid limit less than 50%), Lean Clay. FINE-GRAINED SOILS, Silts and Clays (liquid limit less than 50%), silt.	Max: 14 Min: 4	Max: 6.5 Min: 6.1
3	18 inches	27 inches	sandy clay loam	Granular materials (35 pct. or less passing No. 200), Silty, or Clayey Gravel and Sand.	FINE-GRAINED SOILS, Silts and Clays (liquid limit less than 50%), Lean Clay. FINE-GRAINED SOILS, Silts and Clays (liquid limit less than 50%), silt.	Max: 14 Min: 4	Max: 6.5 Min: 6.1

Soil Layer Information							
	Boundary			Classification		Saturated hydraulic conductivity micro m/sec	Soil Reaction (pH)
Layer	Upper	Lower	Soil Texture Class	AASHTO Group	Unified Soil		
4	27 inches	70 inches	sandy clay loam	Granular materials (35 pct. or less passing No. 200), Silty, or Clayey Gravel and Sand.	FINE-GRAINED SOILS, Silts and Clays (liquid limit less than 50%), Lean Clay. FINE-GRAINED SOILS, Silts and Clays (liquid limit less than 50%), silt.	Max: 14 Min: 4	Max: 6.5 Min: 6.1
5	70 inches	79 inches	sandy loam	Granular materials (35 pct. or less passing No. 200), Silty, or Clayey Gravel and Sand.	FINE-GRAINED SOILS, Silts and Clays (liquid limit less than 50%), Lean Clay. FINE-GRAINED SOILS, Silts and Clays (liquid limit less than 50%), silt.	Max: 14 Min: 4	Max: 6.5 Min: 6.1

Soil Map ID: 5

Soil Component Name: CAPISTRANO

Soil Surface Texture: sandy loam

Hydrologic Group: Class B - Moderate infiltration rates. Deep and moderately deep, moderately well and well drained soils with moderately coarse textures.

Soil Drainage Class: Well drained

Hydric Status: Not hydric

Corrosion Potential - Uncoated Steel: Low

Depth to Bedrock Min: > 0 inches

Depth to Watertable Min: > 0 inches

Soil Layer Information							
	Boundary			Classification		Saturated hydraulic conductivity micro m/sec	Soil Reaction (pH)
Layer	Upper	Lower	Soil Texture Class	AASHTO Group	Unified Soil		
1	0 inches	27 inches	sandy loam	Granular materials (35 pct. or less passing No. 200), Silty, or Clayey Gravel and Sand.	COARSE-GRAINED SOILS, Sands, Sands with fines, Silty Sand.	Max: 42 Min: 14	Max: 7.3 Min: 5.6
2	27 inches	64 inches	fine sandy loam	Granular materials (35 pct. or less passing No. 200), Silty, or Clayey Gravel and Sand.	COARSE-GRAINED SOILS, Sands, Sands with fines, Silty Sand.	Max: 42 Min: 14	Max: 7.3 Min: 5.6

Soil Map ID: 6

Soil Component Name: MYFORD

Soil Surface Texture: sandy loam

Hydrologic Group: Class D - Very slow infiltration rates. Soils are clayey, have a high water table, or are shallow to an impervious layer.

Soil Drainage Class: Moderately well drained

Hydric Status: Not hydric

Corrosion Potential - Uncoated Steel: High

Depth to Bedrock Min: > 0 inches

Depth to Watertable Min: > 0 inches

Soil Layer Information							
	Boundary			Classification		Saturated hydraulic conductivity micro m/sec	Soil Reaction (pH)
Layer	Upper	Lower	Soil Texture Class	AASHTO Group	Unified Soil		
1	0 inches	7 inches	sandy loam	Granular materials (35 pct. or less passing No. 200), Silty, or Clayey Gravel and Sand.	FINE-GRAINED SOILS, Silts and Clays (liquid limit less than 50%), Lean Clay. FINE-GRAINED SOILS, Silts and Clays (liquid limit less than 50%), silt.	Max: 14 Min: 4	Max: 6.5 Min: 6.1

Soil Layer Information							
	Boundary			Classification		Saturated hydraulic conductivity micro m/sec	Soil Reaction (pH)
Layer	Upper	Lower	Soil Texture Class	AASHTO Group	Unified Soil		
2	7 inches	11 inches	sandy clay	Granular materials (35 pct. or less passing No. 200), Silty, or Clayey Gravel and Sand.	FINE-GRAINED SOILS, Silts and Clays (liquid limit less than 50%), Lean Clay. FINE-GRAINED SOILS, Silts and Clays (liquid limit less than 50%), silt.	Max: 14 Min: 4	Max: 6.5 Min: 6.1
3	11 inches	20 inches	sandy clay loam	Granular materials (35 pct. or less passing No. 200), Silty, or Clayey Gravel and Sand.	FINE-GRAINED SOILS, Silts and Clays (liquid limit less than 50%), Lean Clay. FINE-GRAINED SOILS, Silts and Clays (liquid limit less than 50%), silt.	Max: 14 Min: 4	Max: 6.5 Min: 6.1
4	20 inches	64 inches	sandy clay loam	Granular materials (35 pct. or less passing No. 200), Silty, or Clayey Gravel and Sand.	FINE-GRAINED SOILS, Silts and Clays (liquid limit less than 50%), Lean Clay. FINE-GRAINED SOILS, Silts and Clays (liquid limit less than 50%), silt.	Max: 14 Min: 4	Max: 6.5 Min: 6.1
5	64 inches	79 inches	sandy loam	Granular materials (35 pct. or less passing No. 200), Silty, or Clayey Gravel and Sand.	FINE-GRAINED SOILS, Silts and Clays (liquid limit less than 50%), Lean Clay. FINE-GRAINED SOILS, Silts and Clays (liquid limit less than 50%), silt.	Max: 14 Min: 4	Max: 6.5 Min: 6.1

Soil Map ID: 7

Soil Component Name: CIENEBA

Soil Surface Texture: sandy loam

Hydrologic Group: Class C - Slow infiltration rates. Soils with layers impeding downward movement of water, or soils with moderately fine or fine textures.

Soil Drainage Class: Somewhat excessively drained

Hydric Status: Not hydric

Corrosion Potential - Uncoated Steel: Low

Depth to Bedrock Min: > 0 inches

Depth to Watertable Min: > 0 inches

Soil Layer Information							
	Boundary			Classification		Saturated hydraulic conductivity micro m/sec	Soil Reaction (pH)
Layer	Upper	Lower	Soil Texture Class	AASHTO Group	Unified Soil		
1	0 inches	7 inches	sandy loam	Silt-Clay Materials (more than 35 pct. passing No. 200), Silty Soils.	Not reported	Max: 0.42 Min: 0	Max: Min:
2	7 inches	11 inches	weathered bedrock	Silt-Clay Materials (more than 35 pct. passing No. 200), Silty Soils.	Not reported	Max: 0.42 Min: 0	Max: Min:

Soil Map ID: 8

Soil Component Name: MARINA

Soil Surface Texture: loamy sand

Hydrologic Group: Class B - Moderate infiltration rates. Deep and moderately deep, moderately well and well drained soils with moderately coarse textures.

Soil Drainage Class: Somewhat excessively drained

Hydric Status: Not hydric

Corrosion Potential - Uncoated Steel: Low

Depth to Bedrock Min: > 0 inches

Depth to Watertable Min: > 0 inches

Soil Layer Information							
	Boundary			Classification		Saturated hydraulic conductivity micro m/sec	Soil Reaction (pH)
Layer	Upper	Lower	Soil Texture Class	AASHTO Group	Unified Soil		
1	0 inches	33 inches	loamy sand	Not reported	Not reported	Max: 14 Min: 4	Max: 6.5 Min: 5.6
2	33 inches	59 inches	sand	Not reported	Not reported	Max: 14 Min: 4	Max: 6.5 Min: 5.6
3	59 inches	79 inches	sand	Not reported	Not reported	Max: 14 Min: 4	Max: 6.5 Min: 5.6

Soil Map ID: 9

Soil Component Name: MYFORD

Soil Surface Texture: sandy loam

Hydrologic Group: Class D - Very slow infiltration rates. Soils are clayey, have a high water table, or are shallow to an impervious layer.

Soil Drainage Class: Moderately well drained

Hydric Status: Not hydric

Corrosion Potential - Uncoated Steel: High

Depth to Bedrock Min: > 0 inches

Depth to Watertable Min: > 0 inches

Soil Layer Information							
	Boundary			Classification		Saturated hydraulic conductivity micro m/sec	Soil Reaction (pH)
Layer	Upper	Lower	Soil Texture Class	AASHTO Group	Unified Soil		
1	0 inches	11 inches	sandy loam	Granular materials (35 pct. or less passing No. 200), Silty, or Clayey Gravel and Sand.	FINE-GRAINED SOILS, Silts and Clays (liquid limit less than 50%), Lean Clay. FINE-GRAINED SOILS, Silts and Clays (liquid limit less than 50%), silt.	Max: 14 Min: 4	Max: 6.5 Min: 6.1

Soil Layer Information							
	Boundary			Classification		Saturated hydraulic conductivity micro m/sec	Soil Reaction (pH)
Layer	Upper	Lower	Soil Texture Class	AASHTO Group	Unified Soil		
2	11 inches	18 inches	sandy clay	Granular materials (35 pct. or less passing No. 200), Silty, or Clayey Gravel and Sand.	FINE-GRAINED SOILS, Silts and Clays (liquid limit less than 50%), Lean Clay. FINE-GRAINED SOILS, Silts and Clays (liquid limit less than 50%), silt.	Max: 14 Min: 4	Max: 6.5 Min: 6.1
3	18 inches	27 inches	sandy clay loam	Granular materials (35 pct. or less passing No. 200), Silty, or Clayey Gravel and Sand.	FINE-GRAINED SOILS, Silts and Clays (liquid limit less than 50%), Lean Clay. FINE-GRAINED SOILS, Silts and Clays (liquid limit less than 50%), silt.	Max: 14 Min: 4	Max: 6.5 Min: 6.1
4	27 inches	70 inches	sandy clay loam	Granular materials (35 pct. or less passing No. 200), Silty, or Clayey Gravel and Sand.	FINE-GRAINED SOILS, Silts and Clays (liquid limit less than 50%), Lean Clay. FINE-GRAINED SOILS, Silts and Clays (liquid limit less than 50%), silt.	Max: 14 Min: 4	Max: 6.5 Min: 6.1
5	70 inches	79 inches	sandy loam	Granular materials (35 pct. or less passing No. 200), Silty, or Clayey Gravel and Sand.	FINE-GRAINED SOILS, Silts and Clays (liquid limit less than 50%), Lean Clay. FINE-GRAINED SOILS, Silts and Clays (liquid limit less than 50%), silt.	Max: 14 Min: 4	Max: 6.5 Min: 6.1

Soil Map ID: 10

Soil Component Name: CHESTERTON

Soil Surface Texture: loamy sand

Hydrologic Group: Class D - Very slow infiltration rates. Soils are clayey, have a high water table, or are shallow to an impervious layer.

Soil Drainage Class: Moderately well drained

Hydric Status: Not hydric

Corrosion Potential - Uncoated Steel: Moderate

Depth to Bedrock Min: > 0 inches

Depth to Watertable Min: > 0 inches

Soil Layer Information							
	Boundary			Classification		Saturated hydraulic conductivity micro m/sec	Soil Reaction (pH)
Layer	Upper	Lower	Soil Texture Class	AASHTO Group	Unified Soil		
1	0 inches	16 inches	loamy sand	Not reported	Not reported	Max: Min:	Max: Min:
2	16 inches	31 inches	sandy clay	Not reported	Not reported	Max: Min:	Max: Min:
3	31 inches	35 inches	indurated	Not reported	Not reported	Max: Min:	Max: Min:

Soil Map ID: 11

Soil Component Name: ALO

Soil Surface Texture: clay

Hydrologic Group: Class D - Very slow infiltration rates. Soils are clayey, have a high water table, or are shallow to an impervious layer.

Soil Drainage Class: Well drained

Hydric Status: Not hydric

Corrosion Potential - Uncoated Steel: High

Depth to Bedrock Min: > 0 inches

Depth to Watertable Min: > 0 inches

Soil Layer Information							
	Boundary			Classification		Saturated hydraulic conductivity micro m/sec	Soil Reaction (pH)
Layer	Upper	Lower	Soil Texture Class	AASHTO Group	Unified Soil		
1	0 inches	14 inches	clay	Silt-Clay Materials (more than 35 pct. passing No. 200), Clayey Soils.	Not reported	Max: 1.4 Min: 0	Max: Min:

Soil Layer Information							
	Boundary			Classification		Saturated hydraulic conductivity micro m/sec	Soil Reaction (pH)
Layer	Upper	Lower	Soil Texture Class	AASHTO Group	Unified Soil		
2	14 inches	22 inches	clay	Silt-Clay Materials (more than 35 pct. passing No. 200), Clayey Soils.	Not reported	Max: 1.4 Min: 0	Max: Min:
3	22 inches	25 inches	weathered bedrock	Silt-Clay Materials (more than 35 pct. passing No. 200), Clayey Soils.	Not reported	Max: 1.4 Min: 0	Max: Min:

Soil Map ID: 12

Soil Component Name: CALLEGUAS

Soil Surface Texture: clay loam

Hydrologic Group: Class D - Very slow infiltration rates. Soils are clayey, have a high water table, or are shallow to an impervious layer.

Soil Drainage Class: Well drained

Hydric Status: Not hydric

Corrosion Potential - Uncoated Steel: High

Depth to Bedrock Min: > 0 inches

Depth to Watertable Min: > 0 inches

Soil Layer Information							
	Boundary			Classification		Saturated hydraulic conductivity micro m/sec	Soil Reaction (pH)
Layer	Upper	Lower	Soil Texture Class	AASHTO Group	Unified Soil		
1	0 inches	14 inches	clay loam	Silt-Clay Materials (more than 35 pct. passing No. 200), Silty Soils.	Not reported	Max: 1.4 Min: 0	Max: Min:

GEOCHECK® - PHYSICAL SETTING SOURCE SUMMARY

Soil Layer Information							
	Boundary			Classification		Saturated hydraulic conductivity micro m/sec	Soil Reaction (pH)
Layer	Upper	Lower	Soil Texture Class	AASHTO Group	Unified Soil		
2	14 inches	18 inches	weathered bedrock	Silt-Clay Materials (more than 35 pct. passing No. 200), Silty Soils.	Not reported	Max: 1.4 Min: 0	Max: Min:

LOCAL / REGIONAL WATER AGENCY RECORDS

EDR Local/Regional Water Agency records provide water well information to assist the environmental professional in assessing sources that may impact ground water flow direction, and in forming an opinion about the impact of contaminant migration on nearby drinking water wells.

WELL SEARCH DISTANCE INFORMATION

DATABASE	SEARCH DISTANCE (miles)
Federal USGS	1.000
Federal FRDS PWS	Nearest PWS within 1 mile
State Database	1.000

FEDERAL USGS WELL INFORMATION

MAP ID	WELL ID	LOCATION FROM TP
No Wells Found		

FEDERAL FRDS PUBLIC WATER SUPPLY SYSTEM INFORMATION

MAP ID	WELL ID	LOCATION FROM TP
No PWS System Found		

Note: PWS System location is not always the same as well location.

STATE DATABASE WELL INFORMATION

MAP ID	WELL ID	LOCATION FROM TP
A1	CADWR0000019529	1/4 - 1/2 Mile East

GEOCHECK® - PHYSICAL SETTING SOURCE SUMMARY

STATE DATABASE WELL INFORMATION

MAP ID	WELL ID	LOCATION FROM TP
A2	CADWR0000003147	1/4 - 1/2 Mile East

PHYSICAL SETTING SOURCE MAP - 07645259.2r

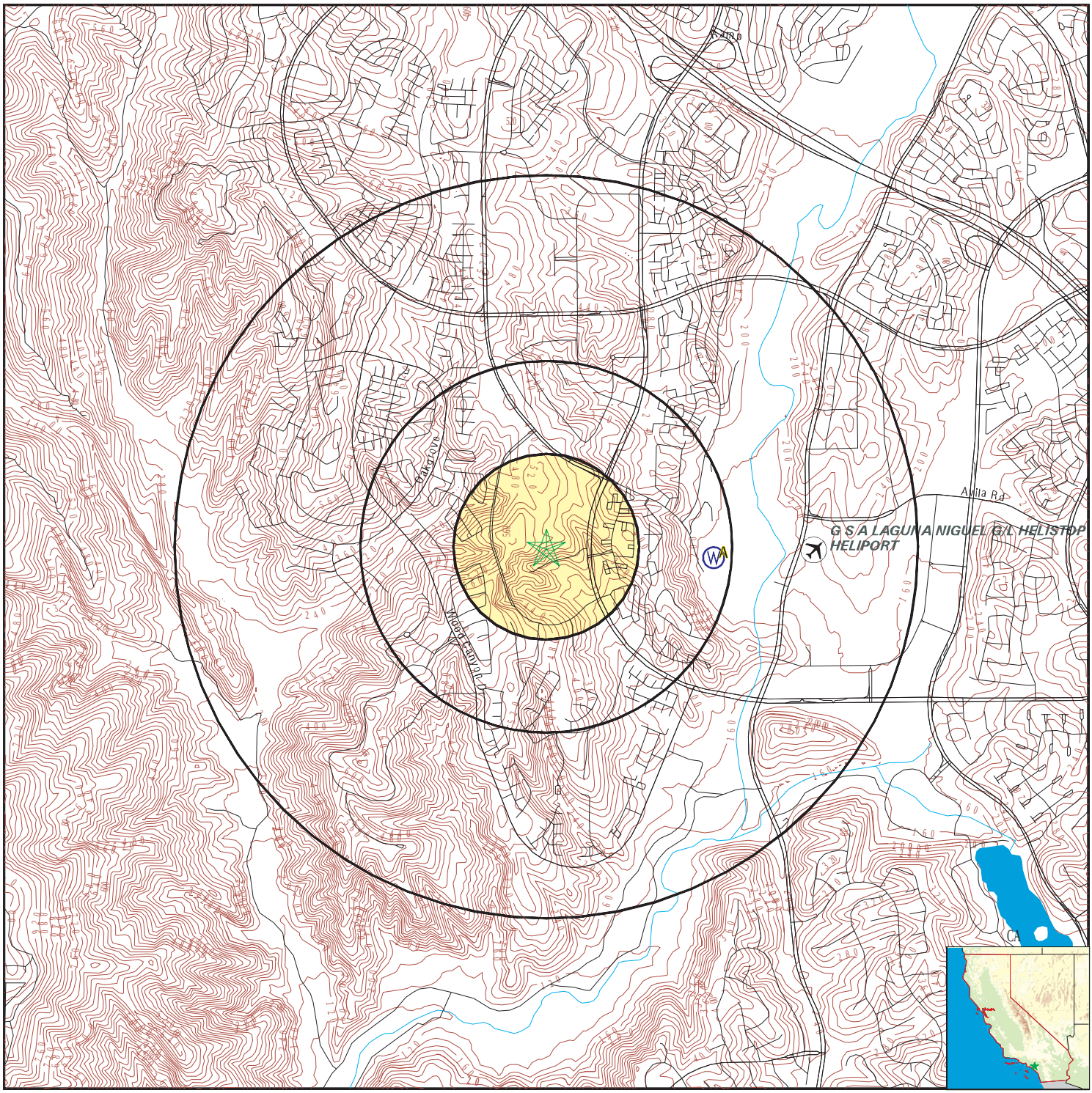

0 1/4 1/2 1 Miles

- County Boundary
- Major Roads
- Contour Lines
- Earthquake Fault Lines
- Airports
- Earthquake epicenter, Richter 5 or greater
- Water Wells
- Public Water Supply Wells
- Cluster of Multiple Icons
- Groundwater Flow Direction
- GI Indeterminate Groundwater Flow at Location
- GV Groundwater Flow Varies at Location
- HD Closest Hydrogeological Data
- Oil, gas or related wells

SITE NAME: Freedom Lane	CLIENT: Hillmann Environmental Co.
ADDRESS: Not Reported Aliso Viejo CA 92656	CONTACT: Vivianne Bisson
LAT/LONG: 33.561527 / 117.727808	INQUIRY #: 07645259.2r DATE: May 07, 2024 3:50 pm

Copyright © 2024 EDR, Inc. © 2015 TomTom Rel. 2015.

GEOCHECK® - PHYSICAL SETTING SOURCE MAP FINDINGS

Map ID Direction Distance Elevation		Database	EDR ID Number
A1 **East** **1/4 - 1/2 Mile** **Lower**	**Click here for full text details**	**CA WELLS**	**CADWR0000019529**
A2 **East** **1/4 - 1/2 Mile** **Lower**	**Click here for full text details**	**CA WELLS**	**CADWR0000003147**

GEOCHECK® - PHYSICAL SETTING SOURCE MAP FINDINGS
RADON

AREA RADON INFORMATION

State Database: CA Radon

Radon Test Results

Zipcode	Num Tests	> 4 pCi/L
92656	74	2

Federal EPA Radon Zone for ORANGE County: 3

Note: Zone 1 indoor average level > 4 pCi/L.
: Zone 2 indoor average level >= 2 pCi/L and <= 4 pCi/L.
: Zone 3 indoor average level < 2 pCi/L.

Federal Area Radon Information for ORANGE COUNTY, CA

Number of sites tested: 30

Area	Average Activity	% <4 pCi/L	% 4-20 pCi/L	% >20 pCi/L
Living Area - 1st Floor	0.763 pCi/L	100%	0%	0%
Living Area - 2nd Floor	Not Reported	Not Reported	Not Reported	Not Reported
Basement	Not Reported	Not Reported	Not Reported	Not Reported

PHYSICAL SETTING SOURCE RECORDS SEARCHED

TOPOGRAPHIC INFORMATION

USGS 7.5' Digital Elevation Model (DEM)
Source: United States Geologic Survey
EDR acquired the USGS 7.5' Digital Elevation Model in 2002 and updated it in 2006. The 7.5 minute DEM corresponds to the USGS 1:24,000- and 1:25,000-scale topographic quadrangle maps. The DEM provides elevation data with consistent elevation units and projection.

Source: U.S. Geological Survey

HYDROLOGIC INFORMATION

Flood Zone Data: This data was obtained from the Federal Emergency Management Agency (FEMA). It depicts 100-year and 500-year flood zones as defined by FEMA. It includes the National Flood Hazard Layer (NFHL) which incorporates Flood Insurance Rate Map (FIRM) data and Q3 data from FEMA in areas not covered by NFHL.
Source: FEMA
Telephone: 877-336-2627
Date of Government Version: 2003, 2015

NWI: National Wetlands Inventory. This data, available in select counties across the country, was obtained by EDR in 2002, 2005, 2010 and 2015 from the U.S. Fish and Wildlife Service.

State Wetlands Data: Wetland Inventory
Source: Department of Fish and Wildlife
Telephone: 916-445-0411

HYDROGEOLOGIC INFORMATION

AQUIFLOW[R] Information System
Source: EDR proprietary database of groundwater flow information
EDR has developed the AQUIFLOW Information System (AIS) to provide data on the general direction of groundwater flow at specific points. EDR has reviewed reports submitted to regulatory authorities at select sites and has extracted the date of the report, hydrogeologically determined groundwater flow direction and depth to water table information.

GEOLOGIC INFORMATION

Geologic Age and Rock Stratigraphic Unit
Source: P.G. Schruben, R.E. Arndt and W.J. Bawiec, Geology of the Conterminous U.S. at 1:2,500,000 Scale - A digital representation of the 1974 P.B. King and H.M. Beikman Map, USGS Digital Data Series DDS - 11 (1994).

STATSGO: State Soil Geographic Database
Source: Department of Agriculture, Natural Resources Conservation Service (NRCS)
The U.S. Department of Agriculture's (USDA) Natural Resources Conservation Service (NRCS) leads the national Conservation Soil Survey (NCSS) and is responsible for collecting, storing, maintaining and distributing soil survey information for privately owned lands in the United States. A soil map in a soil survey is a representation of soil patterns in a landscape. Soil maps for STATSGO are compiled by generalizing more detailed (SSURGO) soil survey maps.

SSURGO: Soil Survey Geographic Database
Source: Department of Agriculture, Natural Resources Conservation Service (NRCS)
Telephone: 800-672-5559
SSURGO is the most detailed level of mapping done by the Natural Resources Conservation Service, mapping scales generally range from 1:12,000 to 1:63,360. Field mapping methods using national standards are used to construct the soil maps in the Soil Survey Geographic (SSURGO) database. SSURGO digitizing duplicates the original soil survey maps. This level of mapping is designed for use by landowners, townships and county natural resource planning and management.

PHYSICAL SETTING SOURCE RECORDS SEARCHED

LOCAL / REGIONAL WATER AGENCY RECORDS

FEDERAL WATER WELLS

PWS: Public Water Systems
Source: EPA/Office of Drinking Water
Telephone: 202-564-3750
Public Water System data from the Federal Reporting Data System. A PWS is any water system which provides water to at least 25 people for at least 60 days annually. PWSs provide water from wells, rivers and other sources.

PWS ENF: Public Water Systems Violation and Enforcement Data
Source: EPA/Office of Drinking Water
Telephone: 202-564-3750
Violation and Enforcement data for Public Water Systems from the Safe Drinking Water Information System (SDWIS) after August 1995. Prior to August 1995, the data came from the Federal Reporting Data System (FRDS).

USGS Water Wells: USGS National Water Inventory System (NWIS)
This database contains descriptive information on sites where the USGS collects or has collected data on surface water and/or groundwater. The groundwater data includes information on wells, springs, and other sources of groundwater.

OTHER STATE DATABASE INFORMATION

Groundwater Ambient Monitoring & Assessment Program
State Water Resources Control Board
Telephone: 916-341-5577
The GAMA Program is Californias comprehensive groundwater quality monitoring program. GAMA collects data by testing the untreated, raw water in different types of wells for naturally-occurring and man-made chemicals. The GAMA data includes Domestic, Monitoring and Municipal well types from the following sources, Department of Water Resources, Department of Heath Services, EDF, Agricultural Lands, Lawrence Livermore National Laboratory, Department of Pesticide Regulation, United States Geological Survey, Groundwater Ambient Monitoring and Assessment Program and Local Groundwater Projects.

Water Well Database
Source: Department of Water Resources
Telephone: 916-651-9648

California Drinking Water Quality Database
Source: Department of Public Health
Telephone: 916-324-2319
The database includes all drinking water compliance and special studies monitoring for the state of California since 1984. It consists of over 3,200,000 individual analyses along with well and water system information.

Geothermal Wells Listing
Department of Conservation
Telephone: 916-445-9686
Geothermal well means a well constructed to extract or return water to the ground after it has been used for heating or cooling purposes. Geothermal wells in California (except for wells on federal leases which are administered by the Bureau of Land Management) are permitted, drilled, operated, and permanently sealed and closed (plugged and abandoned) under requirements and procedures administered by the Geothermal Section of the Department of Conservations Geologic Energy Management Division (CalGEM, formerly DOGGR).

California Oil and Gas Well Locations
Source: Dept of Conservation, Geologic Energy Management Division
Telephone: 916-323-1779
Oil and Gas well locations in the state.

PHYSICAL SETTING SOURCE RECORDS SEARCHED

California Earthquake Fault Lines
Source: California Division of Mines and Geology
The fault lines displayed on EDR's Topographic map are digitized quaternary fault lines prepared in 1975 by the United State Geological Survey. Additional information (also from 1975) regarding activity at specific fault lines comes from California's Preliminary Fault Activity Map prepared by the California Division of Mines and Geology.

RADON

State Database: CA Radon
Source: Department of Public Health
Telephone: 916-210-8558
Radon Database for California

Area Radon Information
Source: USGS
Telephone: 703-356-4020
The National Radon Database has been developed by the U.S. Environmental Protection Agency (USEPA) and is a compilation of the EPA/State Residential Radon Survey and the National Residential Radon Survey. The study covers the years 1986 - 1992. Where necessary data has been supplemented by information collected at private sources such as universities and research institutions.

EPA Radon Zones
Source: EPA
Telephone: 703-356-4020
Sections 307 & 309 of IRAA directed EPA to list and identify areas of U.S. with the potential for elevated indoor radon levels.

OTHER

Airport Landing Facilities: Private and public use landing facilities
Source: Federal Aviation Administration, 800-457-6656

Epicenters: World earthquake epicenters, Richter 5 or greater
Source: Department of Commerce, National Oceanic and Atmospheric Administration

California Earthquake Fault Lines: The fault lines displayed on EDR's Topographic map are digitized quaternary fault lines, prepared in 1975 by the United State Geological Survey. Additional information (also from 1975) regarding activity at specific fault lines comes from California's Preliminary Fault Activity Map prepared by the California Division of Mines and Geology.

STREET AND ADDRESS INFORMATION

© 2015 TomTom North America, Inc. All rights reserved. This material is proprietary and the subject of copyright protection and other intellectual property rights owned by or licensed to Tele Atlas North America, Inc. The use of this material is subject to the terms of a license agreement. You will be held liable for any unauthorized copying or disclosure of this material.

APPENDIX E

Historical Records Documentation

Freedom Lane

Not Reported

Aliso Viejo, CA 92656

Inquiry Number: 7645259.3

May 07, 2024

Certified Sanborn® Map Report

6 Armstrong Road, 4th floor
Shelton, CT 06484
Toll Free: 800.352.0050
www.edrnet.com

Certified Sanborn® Map Report

05/07/24

Site Name:	Client Name:
Freedom Lane	Hillmann Environmental Co.
Not Reported	1745 W Orangewood Avenue
Aliso Viejo, CA 92656	Orange, CA 92868-0000
EDR Inquiry # 7645259.3	Contact: Vivianne Bisson

The Sanborn Library has been searched by EDR and maps covering the target property location as provided by Hillmann Environmental Co. were identified for the years listed below. The Sanborn Library is the largest, most complete collection of fire insurance maps. The collection includes maps from Sanborn, Bromley, Perris & Browne, Hopkins, Barlow, and others. Only Environmental Data Resources Inc. (EDR) is authorized to grant rights for commercial reproduction of maps by the Sanborn Library LLC, the copyright holder for the collection. Results can be authenticated by visiting www.edrnet.com/sanborn.

The Sanborn Library is continually enhanced with newly identified map archives. This report accesses all maps in the collection as of the day this report was generated.

Certified Sanborn Results:

Certification # 63B8-487E-B5B7

PO # Freedom Lane

Project C3-10024

UNMAPPED PROPERTY

This report certifies that the complete holdings of the Sanborn Library, LLC collection have been searched based on client supplied target property information, and fire insurance maps covering the target property were not found.

Sanborn® Library search results

Certification #: 63B8-487E-B5B7

The Sanborn Library includes more than 1.2 million fire insurance maps from Sanborn, Bromley, Perris & Browne, Hopkins, Barlow and others which track historical property usage in approximately 12,000 American cities and towns. Collections searched:

- ✔ Library of Congress
- ✔ University Publications of America
- ✔ EDR Private Collection

The Sanborn Library LLC Since 1866™

Limited Permission To Make Copies

Hillmann Environmental Co. (the client) is permitted to make up to FIVE photocopies of this Sanborn Map transmittal and each fire insurance map accompanying this report solely for the limited use of its customer. No one other than the client is authorized to make copies. Upon request made directly to an EDR Account Executive, the client may be permitted to make a limited number of additional photocopies. This permission is conditioned upon compliance by the client, its customer and their agents with EDR's copyright policy; a copy of which is available upon request.

Disclaimer - Copyright and Trademark Notice

This Report contains certain information obtained from a variety of public and other sources reasonably available to Environmental Data Resources, LLC. It cannot be concluded from this Report that coverage information for the target and surrounding properties does not exist from other sources. This Report is provided on an "AS IS", "AS AVAILABLE" basis. NO WARRANTY EXPRESS OR IMPLIED IS MADE WHATSOEVER IN CONNECTION WITH THIS REPORT. ENVIRONMENTAL DATA RESOURCES, LLC AND ITS SUBSIDIARIES, AFFILIATES AND THIRD PARTY SUPPLIERS DISCLAIM ALL WARRANTIES, OF ANY KIND OR NATURE, EXPRESS OR IMPLIED, ARISING OUT OF OR RELATED TO THIS REPORT OR ANY OF THE DATA AND INFORMATION PROVIDED IN THIS REPORT, INCLUDING WITHOUT LIMITATION, ANY WARRANTIES REGARDING ACCURACY, QUALITY, CORRECTNESS, COMPLETENESS, COMPREHENSIVENESS, SUITABILITY, MERCHANTABILITY, FITNESS FOR A PARTICULAR PURPOSE, TITLE, NON-INFRINGEMENT, MISAPPROPRIATION, OR OTHERWISE. ALL RISK IS ASSUMED BY THE USER. IN NO EVENT SHALL ENVIRONMENTAL DATA RESOURCES, LLC OR ITS SUBSIDIARIES, AFFILIATES OR THIRD PARTY SUPPLIERS BE LIABLE TO ANYONE FOR ANY DIRECT, INCIDENTAL, INDIRECT, SPECIAL, CONSEQUENTIAL OR OTHER DAMAGES OF ANY TYPE OR KIND (INCLUDING BUT NOT LIMITED TO LOSS OF PROFITS, LOSS OF USE, OR LOSS OF DATA), ARISING OUT OF OR IN ANY WAY CONNECTED WITH THIS REPORT OR ANY OF THE DATA AND INFORMATION PROVIDED IN THIS REPORT. Any analyses, estimates, ratings, environmental risk levels, or risk codes provided in this Report are provided for illustrative purposes only, and are not intended to provide, nor should they be interpreted as providing any facts regarding, or prediction or forecast of, any environmental risk for any property. Only an assessment performed by a qualified environmental professional can provide findings, opinions or conclusions regarding the environmental risk or conditions in, on or at any property.

Copyright 2024 by Environmental Data Resources, Inc. All rights reserved. Reproduction in any media or format, in whole or in part, of any report or map of Environmental Data Resources, Inc., or its affiliates, is prohibited without prior written permission.

EDR and its logos (including Sanborn and Sanborn Map) are trademarks of Environmental Data Resources, LLC or its affiliates. All other trademarks used herein are the property of their respective owners.

INQUIRY #: 7645259.8

YEAR: 2002

= 500'

N

EDR

INQUIRY #: 7645259.8
YEAR: 1994
= 500'
N
EDR

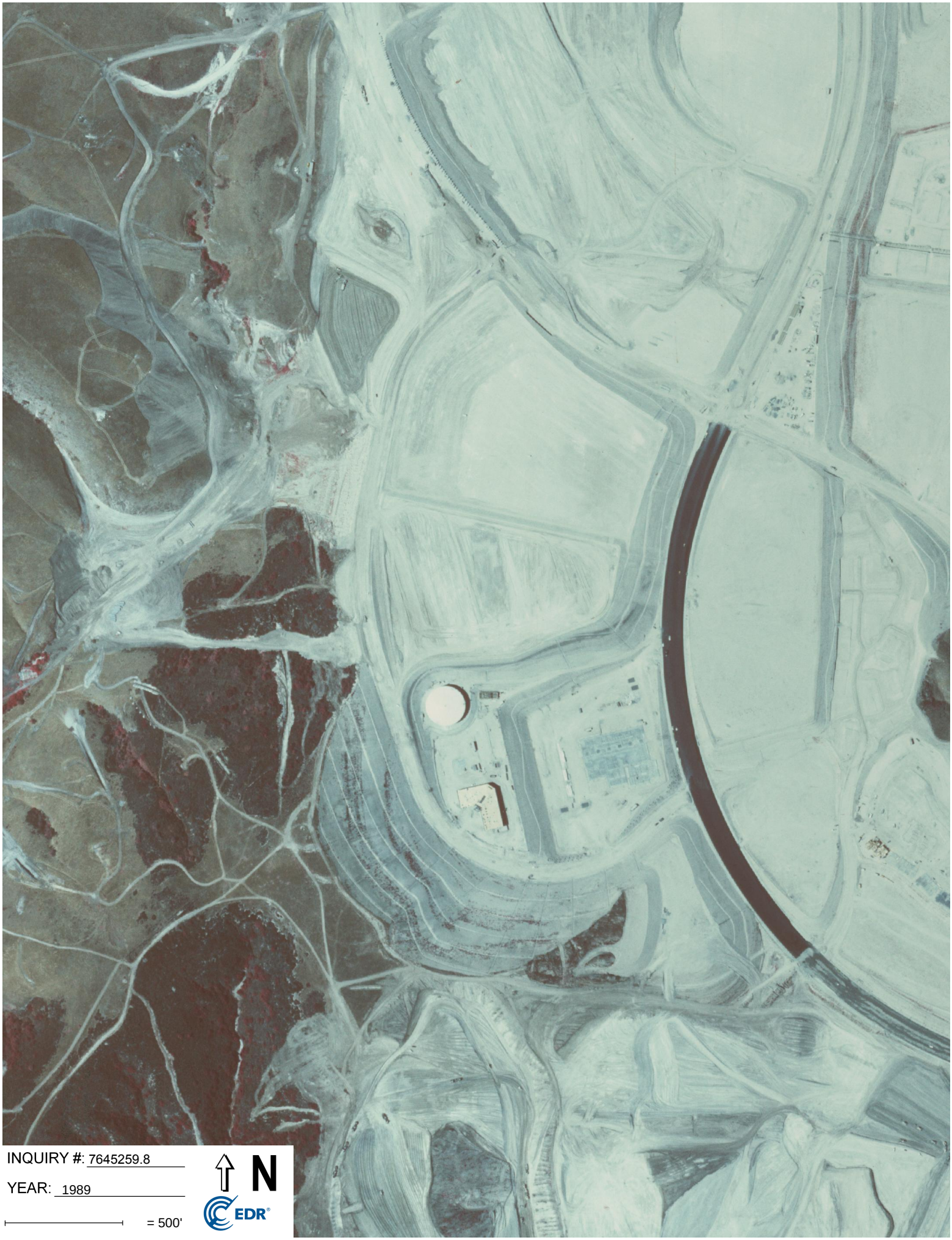

INQUIRY #: 7645259.8

YEAR: 1989

= 500'

N

EDR

INQUIRY #: 7645259.8

YEAR: 1981

= 500'

N

EDR

INQUIRY #: 7645259.8

YEAR: 1977

= 500'

N

EDR



INQUIRY #: 7645259.8

YEAR: 1967

= 500'

N

EDR



INQUIRY #: 7645259.8

YEAR: 1963

= 500'

N

EDR

Freedom Lane

Not Reported

Aliso Viejo, CA 92656

Inquiry Number: 7645259.8

May 07, 2024

The EDR Aerial Photo Decade Package

6 Armstrong Road, 4th floor
Shelton, CT 06484
Toll Free: 800.352.0050
www.edrnet.com

EDR Aerial Photo Decade Package

05/07/24

Site Name:

Freedom Lane
Not Reported
Aliso Viejo, CA 92656
EDR Inquiry # 7645259.8

Client Name:

Hillmann Environmental Co.
1745 W Orangewood Avenue
Orange, CA 92868-0000
Contact: Vivianne Bisson

Environmental Data Resources, Inc. (EDR) Aerial Photo Decade Package is a screening tool designed to assist environmental professionals in evaluating potential liability on a target property resulting from past activities. EDR's professional researchers provide digitally reproduced historical aerial photographs, and when available, provide one photo per decade.

Search Results:

Year	*Scale*	*Details*	*Source*
2020	1"=500'	Flight Year: 2020	USDA/NAIP
2016	1"=500'	Flight Year: 2016	USDA/NAIP
2012	1"=500'	Flight Year: 2012	USDA/NAIP
2009	1"=500'	Flight Year: 2009	USDA/NAIP
2005	1"=500'	Flight Year: 2005	USDA/NAIP
2002	1"=500'	Acquisition Date: January 01, 2002	USGS/DOQQ
1994	1"=500'	Acquisition Date: June 01, 1994	USGS/DOQQ
1989	1"=500'	Flight Date: August 03, 1989	USDA
1981	1"=500'	Flight Date: October 30, 1981	USGS
1977	1"=500'	Flight Date: January 18, 1977	EDR Proprietary Brewster Pacific
1967	1"=500'	Flight Date: May 07, 1967	USGS
1963	1"=500'	Flight Date: February 28, 1963	USGS
1952	1"=500'	Flight Date: December 12, 1952	USDA
1946	1"=500'	Flight Date: December 29, 1946	USGS
1938	1"=500'	Flight Date: June 21, 1938	USDA

When delivered electronically by EDR, the aerial photo images included with this report are for ONE TIME USE ONLY. Further reproduction of these aerial photo images is prohibited without permission from EDR. For more information contact your EDR Account Executive.

Disclaimer - Copyright and Trademark Notice

This Report contains certain information obtained from a variety of public and other sources reasonably available to Environmental Data Resources, LLC. It cannot be concluded from this Report that coverage information for the target and surrounding properties does not exist from other sources. This Report is provided on an "AS IS", "AS AVAILABLE" basis. NO WARRANTY EXPRESS OR IMPLIED IS MADE WHATSOEVER IN CONNECTION WITH THIS REPORT. ENVIRONMENTAL DATA RESOURCES, LLC AND ITS SUBSIDIARIES, AFFILIATES AND THIRD PARTY SUPPLIERS DISCLAIM ALL WARRANTIES, OF ANY KIND OR NATURE, EXPRESS OR IMPLIED, ARISING OUT OF OR RELATED TO THIS REPORT OR ANY OF THE DATA AND INFORMATION PROVIDED IN THIS REPORT, INCLUDING WITHOUT LIMITATION, ANY WARRANTIES REGARDING ACCURACY, QUALITY, CORRECTNESS, COMPLETENESS, COMPREHENSIVENESS, SUITABILITY, MERCHANTABILITY, FITNESS FOR A PARTICULAR PURPOSE, TITLE, NON-INFRINGEMENT, MISAPPROPRIATION, OR OTHERWISE. ALL RISK IS ASSUMED BY THE USER. IN NO EVENT SHALL ENVIRONMENTAL DATA RESOURCES, LLC OR ITS SUBSIDIARIES, AFFILIATES OR THIRD PARTY SUPPLIERS BE LIABLE TO ANYONE FOR ANY DIRECT, INCIDENTAL, INDIRECT, SPECIAL, CONSEQUENTIAL OR OTHER DAMAGES OF ANY TYPE OR KIND (INCLUDING BUT NOT LIMITED TO LOSS OF PROFITS, LOSS OF USE, OR LOSS OF DATA), ARISING OUT OF OR IN ANY WAY CONNECTED WITH THIS REPORT OR ANY OF THE DATA AND INFORMATION PROVIDED IN THIS REPORT. Any analyses, estimates, ratings, environmental risk levels, or risk codes provided in this Report are provided for illustrative purposes only, and are not intended to provide, nor should they be interpreted as providing any facts regarding, or prediction or forecast of, any environmental risk for any property. Only an assessment performed by a qualified environmental professional can provide findings, opinions or conclusions regarding the environmental risk or conditions in, on or at any property.

Copyright 2024 by Environmental Data Resources, Inc. All rights reserved. Reproduction in any media or format, in whole or in part, of any report or map of Environmental Data Resources, Inc., or its affiliates, is prohibited without prior written permission.

EDR and its logos (including Sanborn and Sanborn Map) are trademarks of Environmental Data Resources, LLC or its affiliates. All other trademarks used herein are the property of their respective owners.

INQUIRY #: 7645259.8

YEAR: 2020

= 500'

N

EDR

INQUIRY #: 7645259.8

YEAR: 2016

= 500'

N

EDR

INQUIRY #: 7645259.8

YEAR: 2012

= 500'

N

EDR


INQUIRY #: 7645259.8
YEAR: 2009
= 500'
N
EDR

INQUIRY #: 7645259.8
YEAR: 2005
= 500'
N
EDR

INQUIRY #: 7645259.8
YEAR: 1952
= 500'
N
EDR



INQUIRY #: 7645259.8

YEAR: 1946

= 500'

N

EDR

INQUIRY #: 7645259.8
YEAR: 1938
= 500'
N
EDR

Freedom Lane

Not Reported

Aliso Viejo, CA 92656

Inquiry Number: 7645259.4

May 07, 2024

EDR Historical Topo Map Report

with QuadMatch™

6 Armstrong Road, 4th floor
Shelton, CT 06484
Toll Free: 800.352.0050
www.edrnet.com

EDR Historical Topo Map Report

05/07/24

Site Name:	Client Name:
Freedom Lane	Hillmann Environmental Co.
Not Reported	1745 W Orangewood Avenue
Aliso Viejo, CA 92656	Orange, CA 92868-0000
EDR Inquiry # 7645259.4	Contact: Vivianne Bisson

EDR Topographic Map Library has been searched by EDR and maps covering the target property location as provided by Hillmann Environmental Co. were identified for the years listed below. EDR's Historical Topo Map Report is designed to assist professionals in evaluating potential liability on a target property resulting from past activities. EDRs Historical Topo Map Report includes a search of a collection of public and private color historical topographic maps, dating back to the late 1800s.

Search Results:

P.O.# Freedom Lane

Project: C3-10024

Coordinates:

Latitude:	33.561527 33° 33' 41" North
Longitude:	-117.727808 -117° 43' 40" West
UTM Zone:	Zone 11 North
UTM X Meters:	432444.43
UTM Y Meters:	3713777.90
Elevation:	471.13' above sea level

Maps Provided:

2022	1948
2018	1942
2015	1902
2012	
1981	
1974	
1965, 1968	
1949	

Disclaimer - Copyright and Trademark Notice

This Report contains certain information obtained from a variety of public and other sources reasonably available to Environmental Data Resources, LLC. It cannot be concluded from this Report that coverage information for the target and surrounding properties does not exist from other sources. This Report is provided on an "AS IS", "AS AVAILABLE" basis. NO WARRANTY EXPRESS OR IMPLIED IS MADE WHATSOEVER IN CONNECTION WITH THIS REPORT. ENVIRONMENTAL DATA RESOURCES, LLC AND ITS SUBSIDIARIES, AFFILIATES AND THIRD PARTY SUPPLIERS DISCLAIM ALL WARRANTIES, OF ANY KIND OR NATURE, EXPRESS OR IMPLIED, ARISING OUT OF OR RELATED TO THIS REPORT OR ANY OF THE DATA AND INFORMATION PROVIDED IN THIS REPORT, INCLUDING WITHOUT LIMITATION, ANY WARRANTIES REGARDING ACCURACY, QUALITY, CORRECTNESS, COMPLETENESS, COMPREHENSIVENESS, SUITABILITY, MERCHANTABILITY, FITNESS FOR A PARTICULAR PURPOSE, TITLE, NON-INFRINGEMENT, MISAPPROPRIATION, OR OTHERWISE. ALL RISK IS ASSUMED BY THE USER. IN NO EVENT SHALL ENVIRONMENTAL DATA RESOURCES, LLC OR ITS SUBSIDIARIES, AFFILIATES OR THIRD PARTY SUPPLIERS BE LIABLE TO ANYONE FOR ANY DIRECT, INCIDENTAL, INDIRECT, SPECIAL, CONSEQUENTIAL OR OTHER DAMAGES OF ANY TYPE OR KIND (INCLUDING BUT NOT LIMITED TO LOSS OF PROFITS, LOSS OF USE, OR LOSS OF DATA), ARISING OUT OF OR IN ANY WAY CONNECTED WITH THIS REPORT OR ANY OF THE DATA AND INFORMATION PROVIDED IN THIS REPORT. Any analyses, estimates, ratings, environmental risk levels, or risk codes provided in this Report are provided for illustrative purposes only, and are not intended to provide, nor should they be interpreted as providing any facts regarding, or prediction or forecast of, any environmental risk for any property. Only an assessment performed by a qualified environmental professional can provide findings, opinions or conclusions regarding the environmental risk or conditions in, on or at any property.

Copyright 2024 by Environmental Data Resources, Inc. All rights reserved. Reproduction in any media or format, in whole or in part, of any report or map of Environmental Data Resources, Inc., or its affiliates, is prohibited without prior written permission.

EDR and its logos (including Sanborn and Sanborn Map) are trademarks of Environmental Data Resources, LLC or its affiliates. All other trademarks used herein are the property of their respective owners.

Topo Sheet Key

This EDR Topo Map Report is based upon the following USGS topographic map sheets.

2022 Source Sheets

San Juan Capistrano
2022
7.5-minute, 24000

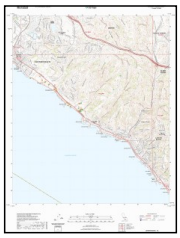

Laguna Beach
2022
7.5-minute, 24000

2018 Source Sheets

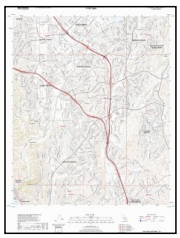

San Juan Capistrano
2018
7.5-minute, 24000

Laguna Beach
2018
7.5-minute, 24000

2015 Source Sheets

San Juan Capistrano
2015
7.5-minute, 24000

Laguna Beach
2015
7.5-minute, 24000

2012 Source Sheets

San Juan Capistrano
2012
7.5-minute, 24000

Laguna Beach
2012
7.5-minute, 24000

Topo Sheet Key

This EDR Topo Map Report is based upon the following USGS topographic map sheets.

1981 Source Sheets

San Juan Capistrano
1981
7.5-minute, 24000
Aerial Photo Revised 1977

Laguna Beach
1981
7.5-minute, 24000
Aerial Photo Revised 1978

1974 Source Sheets

Laguna Beach
1974
7.5-minute, 24000
Aerial Photo Revised 1974

San Juan Capistrano
1974
7.5-minute, 24000
Aerial Photo Revised 1974

1965, 1968 Source Sheets

Laguna Beach
1965
7.5-minute, 24000
Aerial Photo Revised 1963

San Juan Capistrano
1968
7.5-minute, 24000
Aerial Photo Revised 1967

1949 Source Sheets

San Juan Capistrano
1949
7.5-minute, 24000
Aerial Photo Revised 1946

Laguna Beach
1949
7.5-minute, 24000
Aerial Photo Revised 1946

Topo Sheet Key

This EDR Topo Map Report is based upon the following USGS topographic map sheets.

1948 Source Sheets

San Juan Capistrano
1948
7.5-minute, 24000
Aerial Photo Revised 1946

Laguna Beach
1948
7.5-minute, 24000
Aerial Photo Revised 1946

1942 Source Sheets

SANTA ANA
1942
15-minute, 50000

SANTIAGO PEAK
1942
15-minute, 50000

1902 Source Sheets

Corona
1902
30-minute, 125000

Historical Topo Map

2022

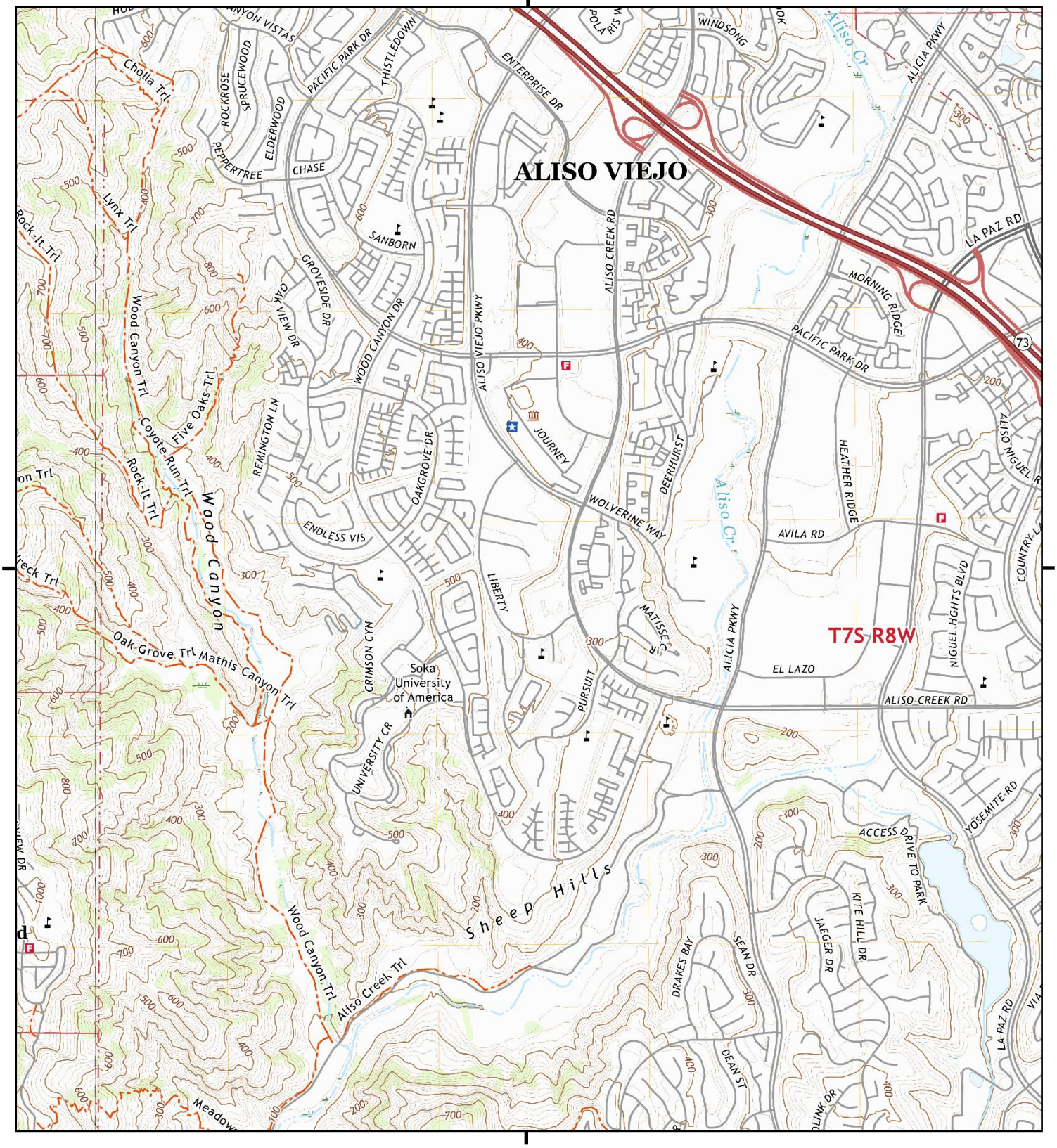

This report includes information from the following map sheet(s).

0 Miles 0.25 0.5 1 1.5

NW N NE
W E
SW S SE

TP, San Juan Capistrano, 2022, 7.5-minute
W, Laguna Beach, 2022, 7.5-minute

SITE NAME: Freedom Lane
ADDRESS: Not Reported
Aliso Viejo, CA 92656
CLIENT: Hillmann Environmental Co.

N

Historical Topo Map

2018

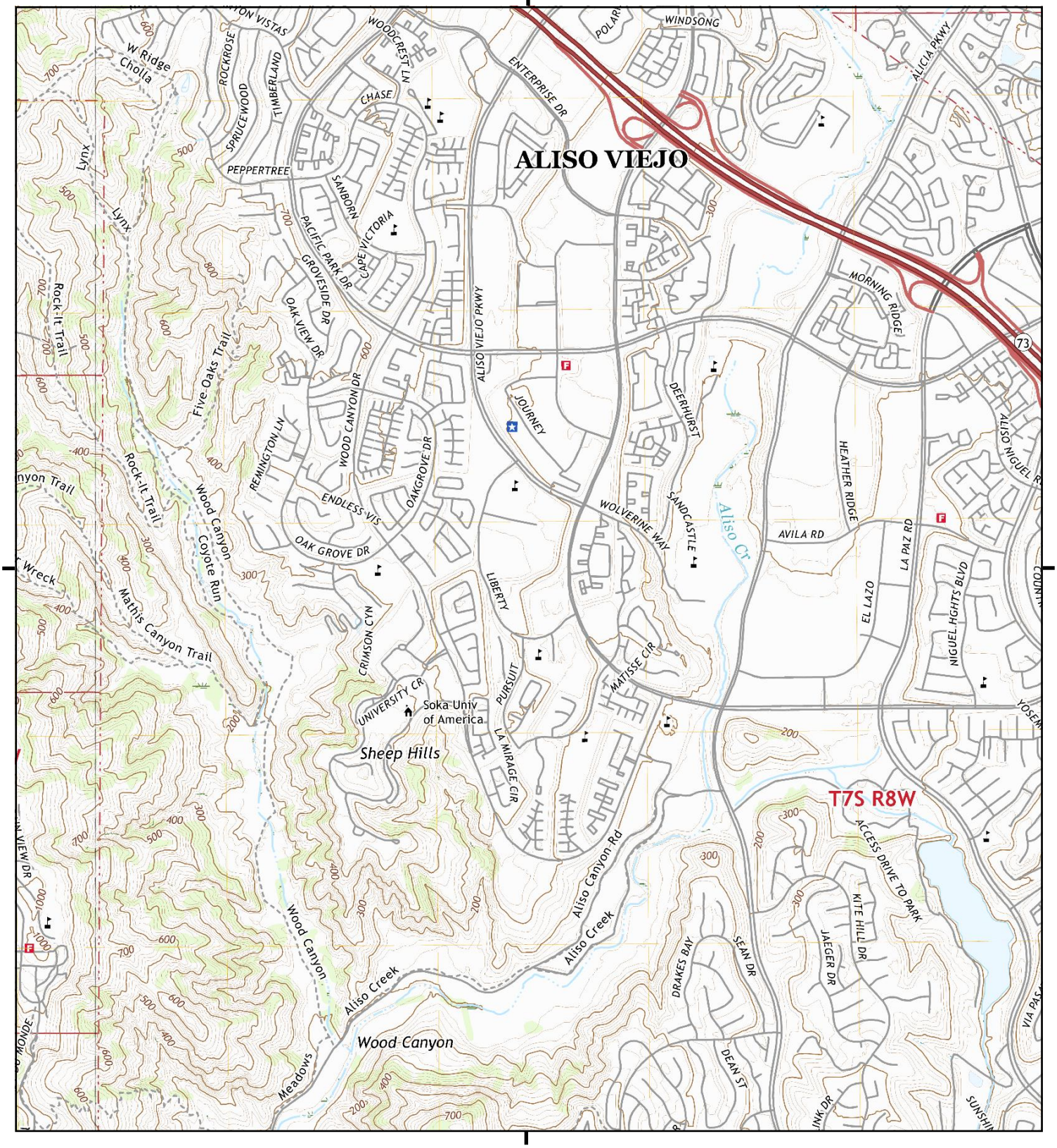

This report includes information from the following map sheet(s).

0 Miles 0.25 0.5 1 1.5

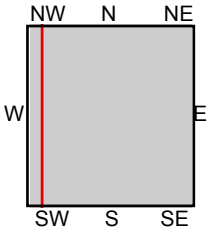

TP, San Juan Capistrano, 2018, 7.5-minute
W, Laguna Beach, 2018, 7.5-minute

SITE NAME: Freedom Lane
ADDRESS: Not Reported
Aliso Viejo, CA 92656
CLIENT: Hillmann Environmental Co.

N

Historical Topo Map

2015

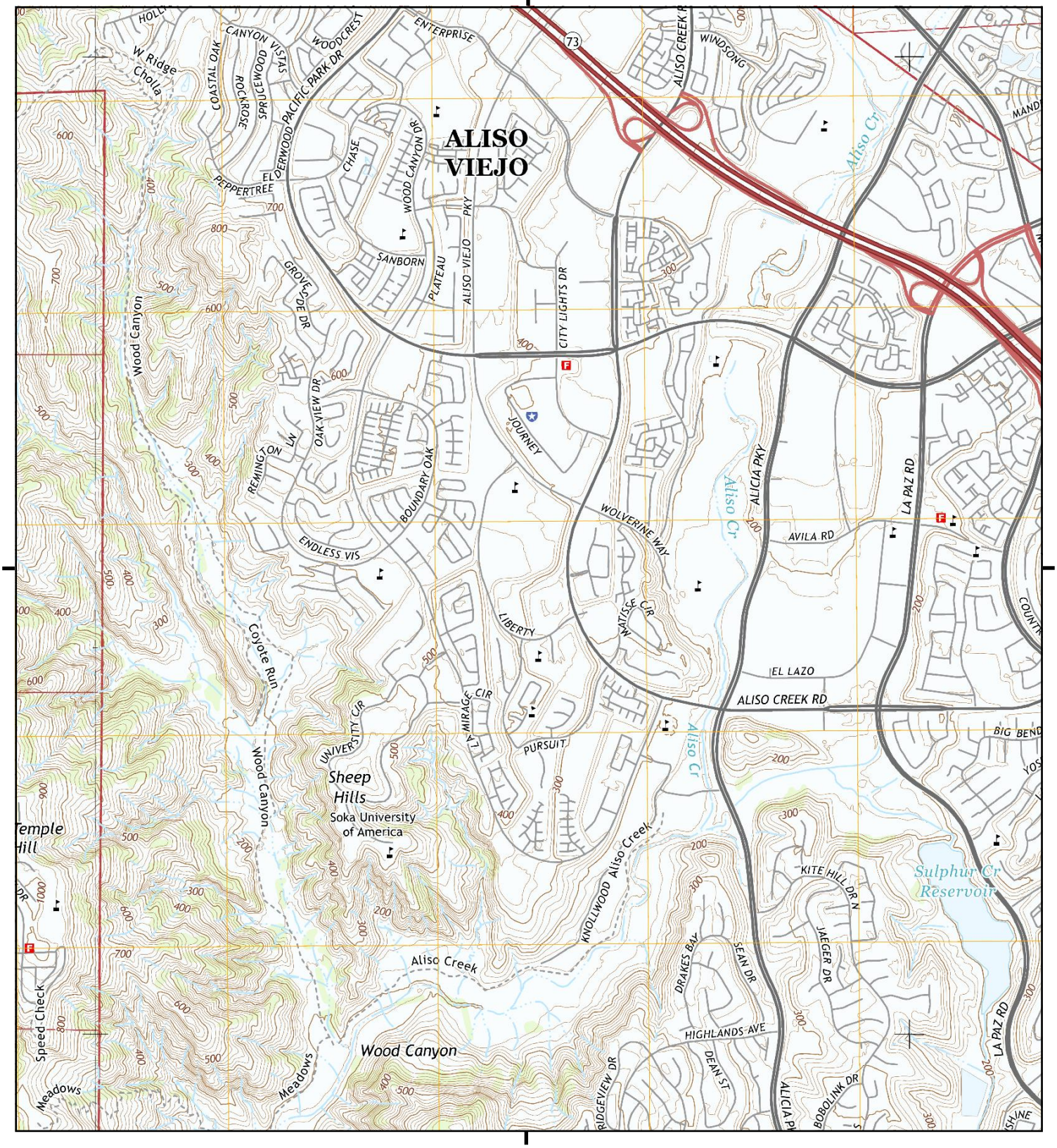

This report includes information from the following map sheet(s).

0 Miles 0.25 0.5 1 1.5

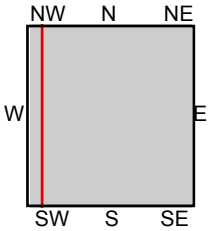

TP, San Juan Capistrano, 2015, 7.5-minute
W, Laguna Beach, 2015, 7.5-minute

SITE NAME: Freedom Lane
ADDRESS: Not Reported
Aliso Viejo, CA 92656
CLIENT: Hillmann Environmental Co.

N

Historical Topo Map

2012

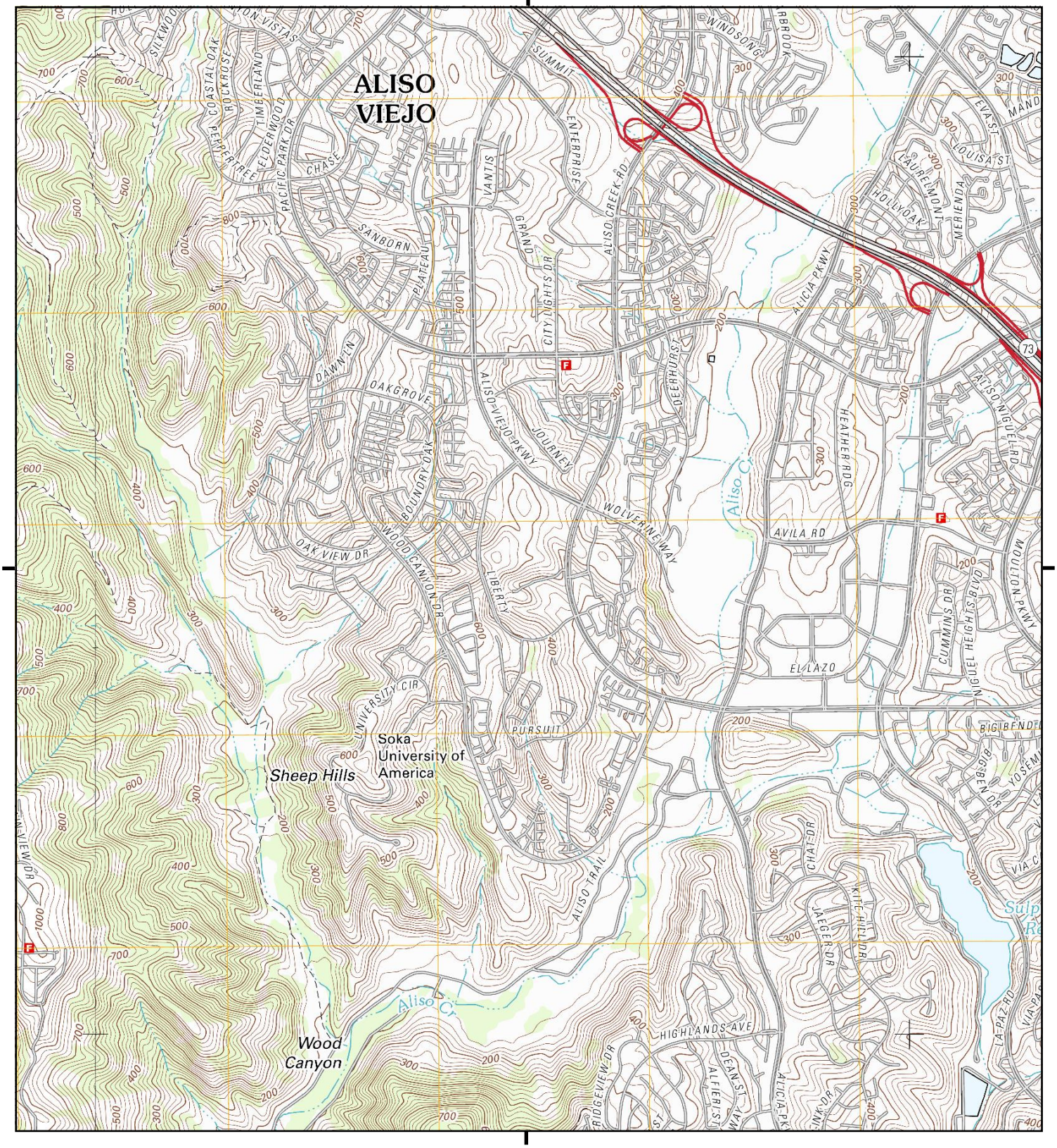

This report includes information from the following map sheet(s).

0 Miles 0.25 0.5 1 1.5

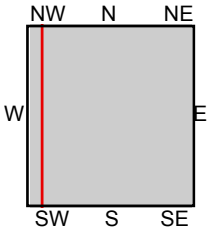

TP, San Juan Capistrano, 2012, 7.5-minute
W, Laguna Beach, 2012, 7.5-minute

SITE NAME: Freedom Lane
ADDRESS: Not Reported
Aliso Viejo, CA 92656
CLIENT: Hillmann Environmental Co.

N

Historical Topo Map

1981

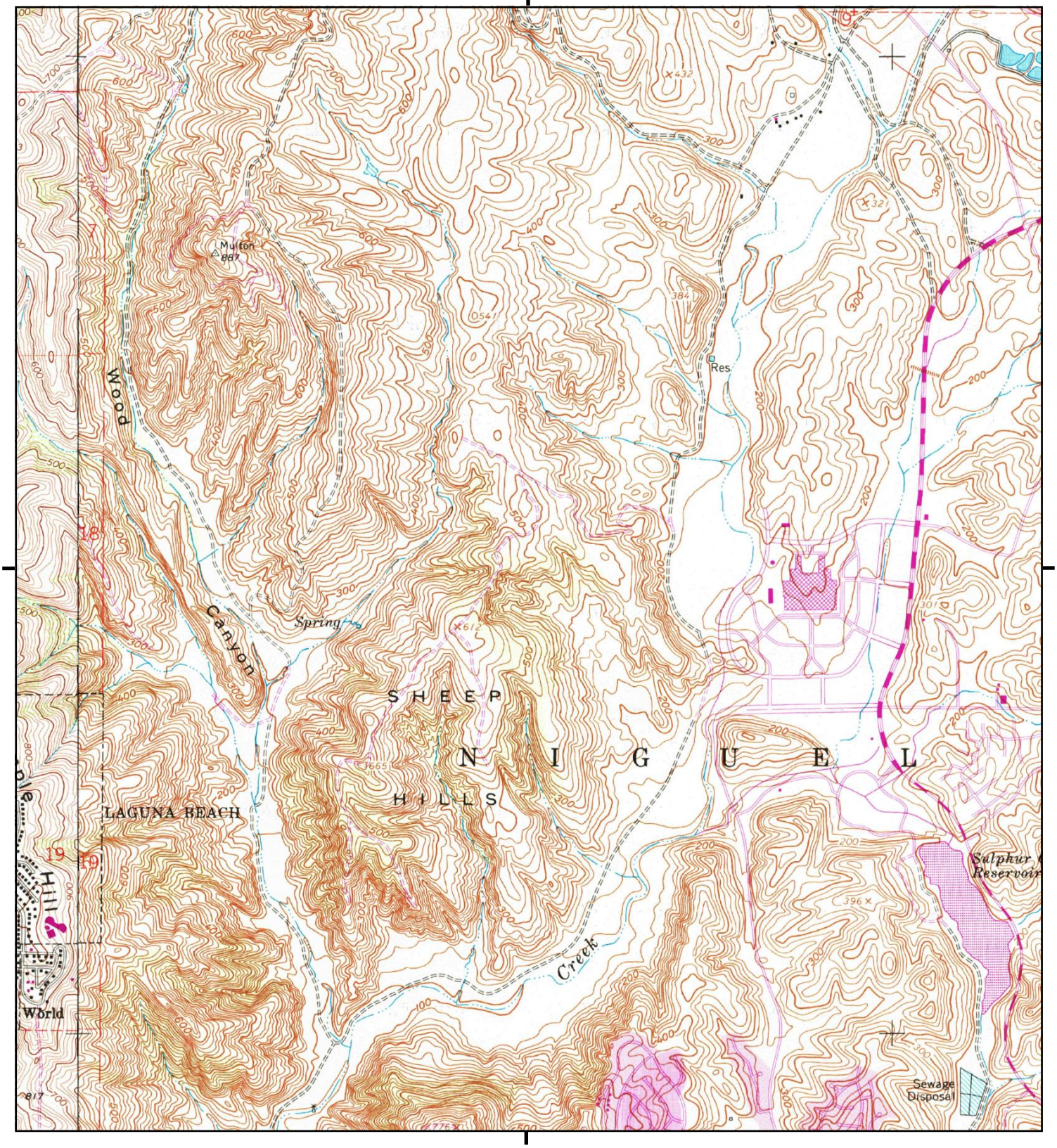

This report includes information from the following map sheet(s).

0 Miles 0.25 0.5 1 1.5

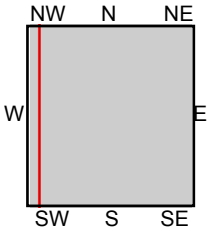

TP, San Juan Capistrano, 1981, 7.5-minute
W, Laguna Beach, 1981, 7.5-minute

SITE NAME: Freedom Lane
ADDRESS: Not Reported
Aliso Viejo, CA 92656
CLIENT: Hillmann Environmental Co.

N

Historical Topo Map

1974

This report includes information from the following map sheet(s).

0 Miles 0.25 0.5 1 1.5

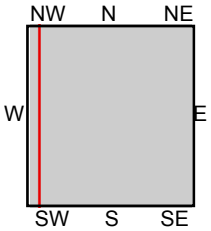

TP, San Juan Capistrano, 1974, 7.5-minute
W, Laguna Beach, 1974, 7.5-minute

SITE NAME: Freedom Lane
ADDRESS: Not Reported
Aliso Viejo, CA 92656
CLIENT: Hillmann Environmental Co.

N

Historical Topo Map

1965, 1968

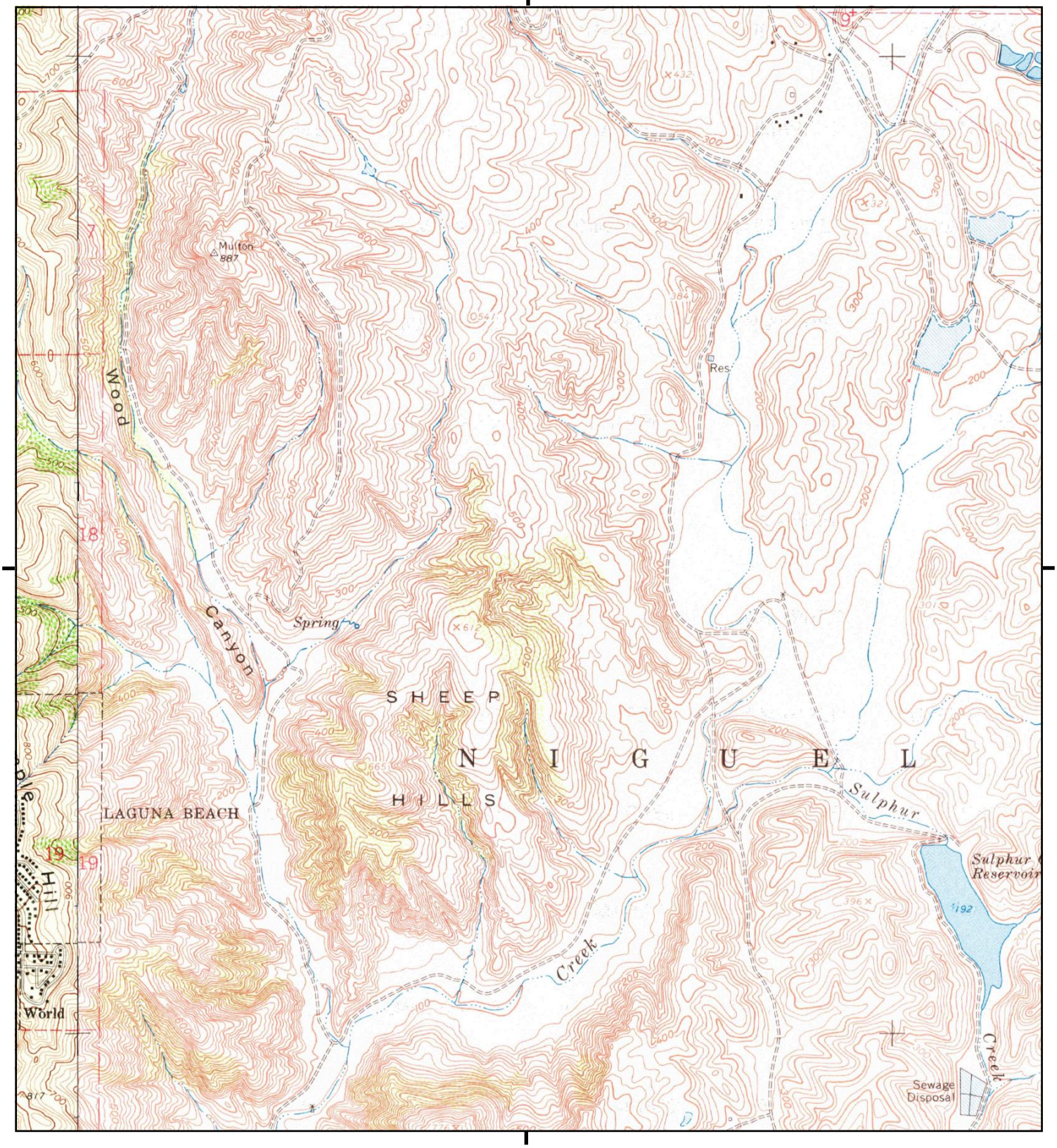

This report includes information from the following map sheet(s).

0 Miles 0.25 0.5 1 1.5

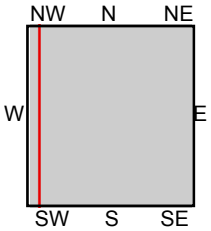

TP, San Juan Capistrano, 1968, 7.5-minute
W, Laguna Beach, 1965, 7.5-minute

SITE NAME: Freedom Lane
ADDRESS: Not Reported
Aliso Viejo, CA 92656
CLIENT: Hillmann Environmental Co.

N

Historical Topo Map

1949

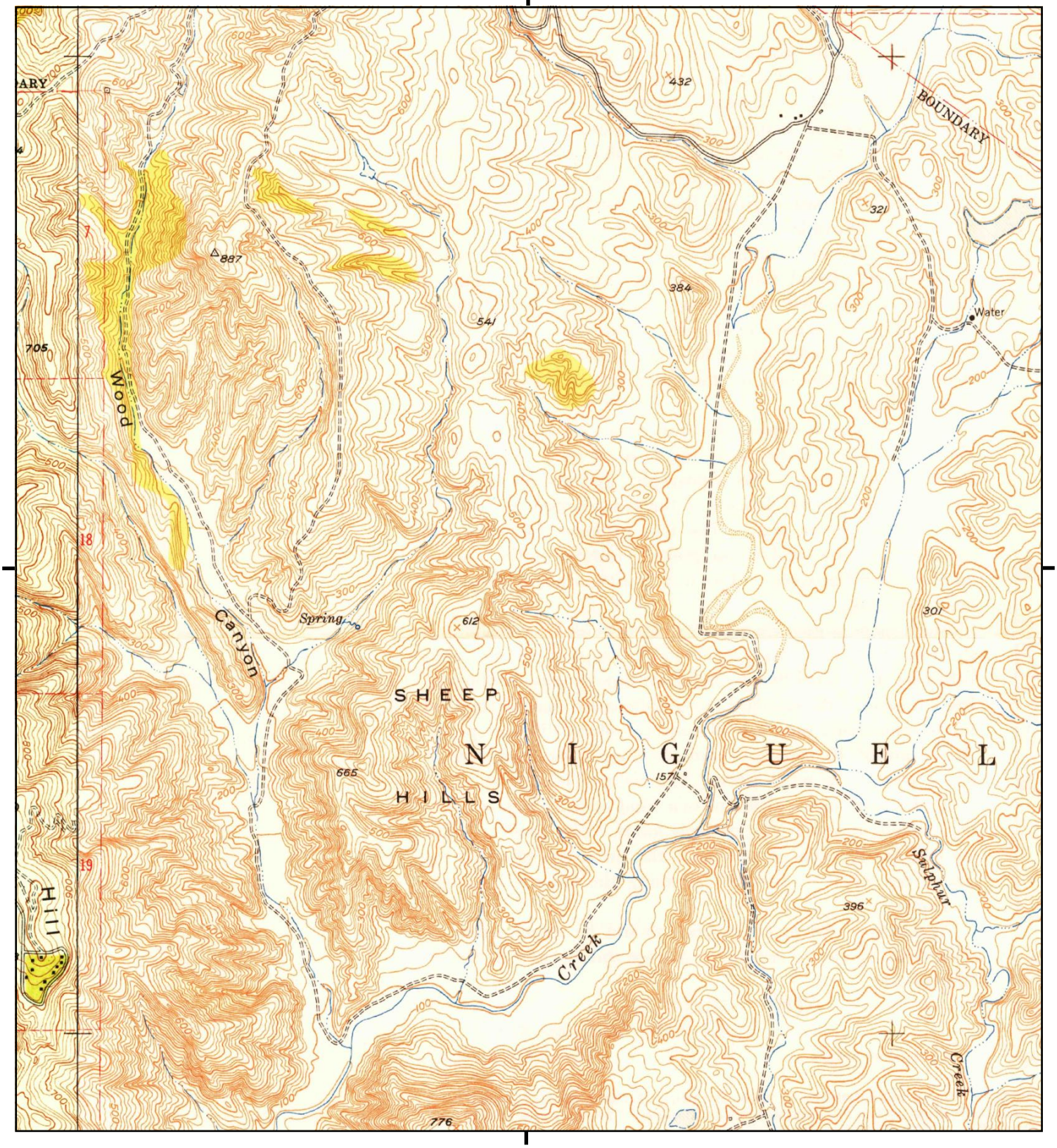

This report includes information from the following map sheet(s).

0 Miles 0.25 0.5 1 1.5

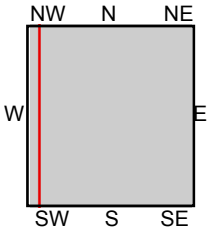

TP, San Juan Capistrano, 1949, 7.5-minute
W, Laguna Beach, 1949, 7.5-minute

SITE NAME: Freedom Lane
ADDRESS: Not Reported
Aliso Viejo, CA 92656
CLIENT: Hillmann Environmental Co.

N

Historical Topo Map

1948

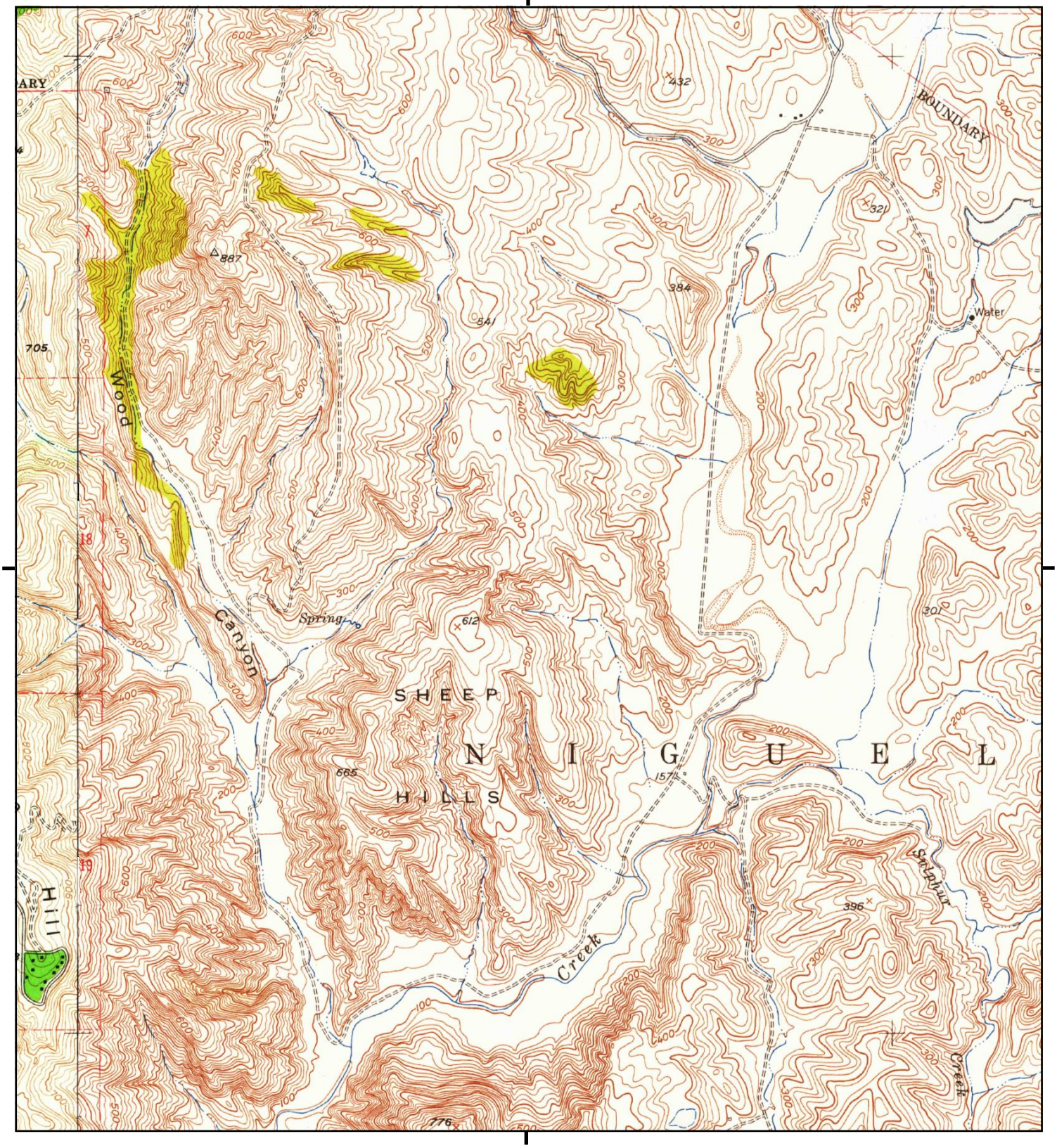

This report includes information from the following map sheet(s).

0 Miles 0.25 0.5 1 1.5

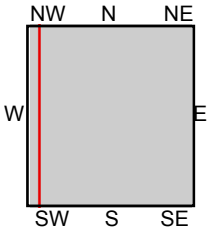

TP, San Juan Capistrano, 1948, 7.5-minute
W, Laguna Beach, 1948, 7.5-minute

SITE NAME: Freedom Lane
ADDRESS: Not Reported
Aliso Viejo, CA 92656
CLIENT: Hillmann Environmental Co.

N

Historical Topo Map

1942

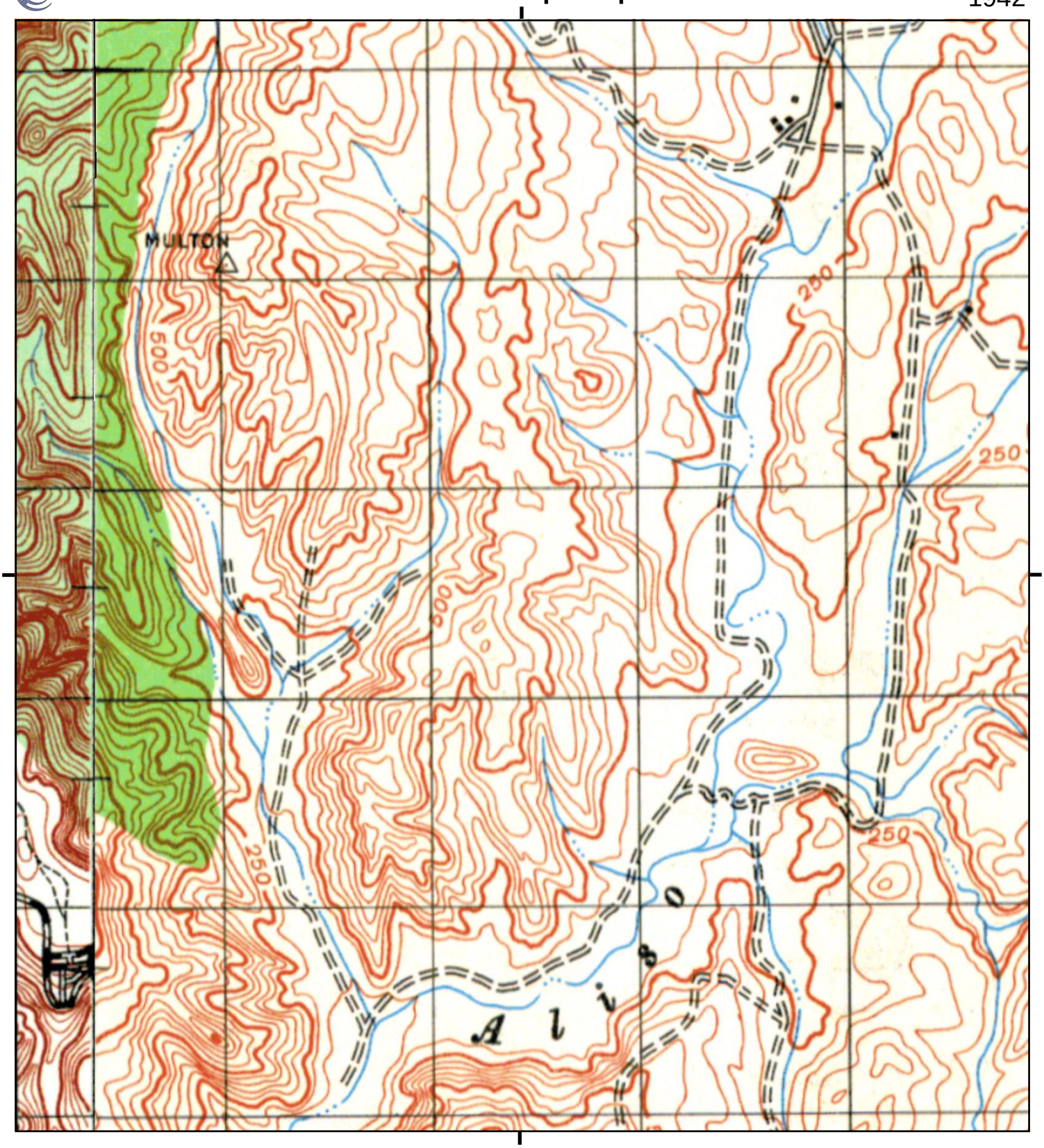

This report includes information from the following map sheet(s).

0 Miles 0.25 0.5 1 1.5

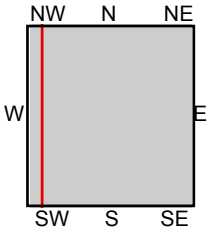

TP, SANTIAGO PEAK, 1942, 15-minute
NW, SANTA ANA, 1942, 15-minute

SITE NAME: Freedom Lane
ADDRESS: Not Reported
Aliso Viejo, CA 92656
CLIENT: Hillmann Environmental Co.

N

Historical Topo Map

1902

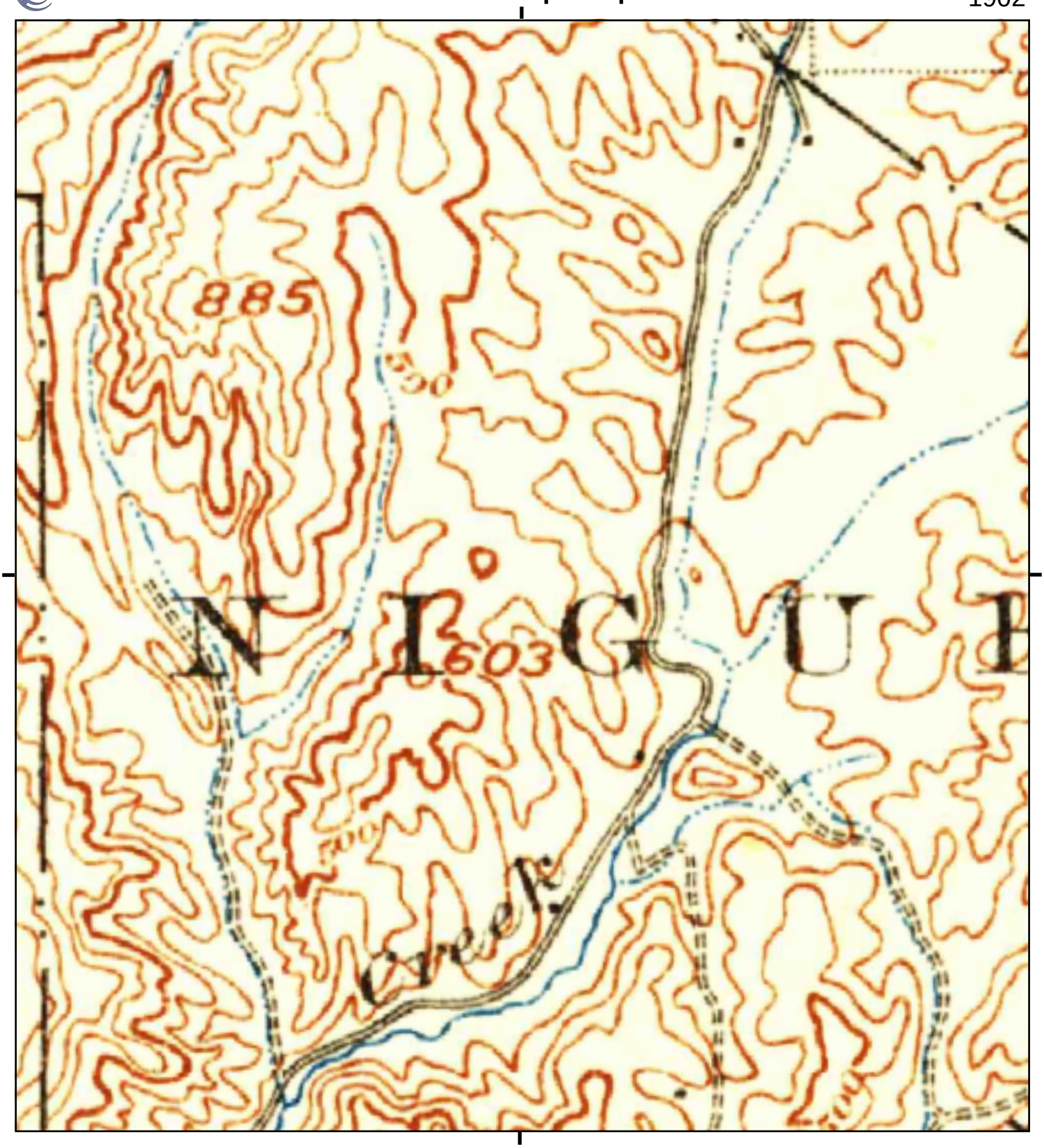

This report includes information from the following map sheet(s).

0 Miles 0.25 0.5 1 1.5

NW N NE
W E
SW S SE

TP, Corona, 1902, 30-minute

SITE NAME: Freedom Lane
ADDRESS: Not Reported
Aliso Viejo, CA 92656
CLIENT: Hillmann Environmental Co.

N

Freedom Lane
Not Reported
Aliso Viejo, CA 92656

Inquiry Number: 7645259.5
May 08, 2024

The EDR-City Directory Abstract

Environmental Data Resources Inc

6 Armstrong Road
Shelton, CT 06484
800.352.0050
www.edrnet.com

TABLE OF CONTENTS

SECTION

Executive Summary

Findings

City Directory Images

Thank you for your business.
Please contact EDR at 1-800-352-0050
with any questions or comments.

Disclaimer - Copyright and Trademark Notice

This Report contains certain information obtained from a variety of public and other sources reasonably available to Environmental Data Resources, LLC. It cannot be concluded from this Report that coverage information for the target and surrounding properties does not exist from other sources. This Report is provided on an "AS IS", "AS AVAILABLE" basis. **NO WARRANTY EXPRESS OR IMPLIED IS MADE WHATSOEVER IN CONNECTION WITH THIS REPORT. ENVIRONMENTAL DATA RESOURCES, LLC AND ITS SUBSIDIARIES, AFFILIATES AND THIRD PARTY SUPPLIERS DISCLAIM ALL WARRANTIES, OF ANY KIND OR NATURE, EXPRESS OR IMPLIED, ARISING OUT OF OR RELATED TO THIS REPORT OR ANY OF THE DATA AND INFORMATION PROVIDED IN THIS REPORT, INCLUDING WITHOUT LIMITATION, ANY WARRANTIES REGARDING ACCURACY, QUALITY, CORRECTNESS, COMPLETENESS, COMPREHENSIVENESS, SUITABILITY, MERCHANTABILITY, FITNESS FOR A PARTICULAR PURPOSE, TITLE, NON-INFRINGEMENT, MISAPPROPRIATION, OR OTHERWISE. ALL RISK IS ASSUMED BY THE USER. IN NO EVENT SHALL ENVIRONMENTAL DATA RESOURCES, LLC OR ITS SUBSIDIARIES, AFFILIATES OR THIRD PARTY SUPPLIERS BE LIABLE TO ANYONE FOR ANY DIRECT, INCIDENTAL, INDIRECT, SPECIAL, CONSEQUENTIAL OR OTHER DAMAGES OF ANY TYPE OR KIND (INCLUDING BUT NOT LIMITED TO LOSS OF PROFITS, LOSS OF USE, OR LOSS OF DATA), ARISING OUT OF OR IN ANY WAY CONNECTED WITH THIS REPORT OR ANY OF THE DATA AND INFORMATION PROVIDED IN THIS REPORT.** Any analyses, estimates, ratings, environmental risk levels, or risk codes provided in this Report are provided for illustrative purposes only, and are not intended to provide, nor should they be interpreted as providing any facts regarding, or prediction or forecast of, any environmental risk for any property. Only an assessment performed by a qualified environmental professional can provide findings, opinions or conclusions regarding the environmental risk or conditions in, on or at any property.

Copyright 2023 by Environmental Data Resources, LLC. All rights reserved. Reproduction in any media or format, in whole or in part, of any report or map of Environmental Data Resources, LLC, or its affiliates, is prohibited without prior written permission.

EDR and its logos (including Sanborn and Sanborn Map) are trademarks of Environmental Data Resources, LLC or its affiliates. All other trademarks used herein are the property of their respective owners.

EXECUTIVE SUMMARY

DESCRIPTION

Environmental Data Resources, Inc.'s (EDR) City Directory Abstract is a screening tool designed to assist environmental professionals in evaluating potential liability on a target property resulting from past activities. EDR's City Directory Abstract includes a search and abstract of available city directory data. For each address, the directory lists the name of the corresponding occupant at approximately five year intervals.

Business directories including city, cross reference and telephone directories were reviewed, if available, at approximately five year intervals for the years spanning 1920 through current. This report compiles information gathered in this review by geocoding the latitude and longitude of properties identified and gathering information about properties within 1320 feet of the target property.

Summary information obtained is provided in the text of this report.

RECORD SOURCES

The EDR City Directory Report accesses a variety of business directory sources, including Haines, InfoUSA, Polk, Cole, Bresser, and Stewart. Listings marked as EDR Digital Archive access Cole and InfoUSA records. The various directory sources enhance and complement each other to provide a more thorough and accurate report.

EDR is licensed to reproduce certain City Directory works by the copyright holders of those works. The purchaser of this EDR City Directory Report may include it in report(s) delivered to a customer.

RESEARCH SUMMARY

The following research sources were consulted in the preparation of this report. An "X" indicates where information was identified in the source and provided in this report.

Year	Source	TP	Adjoining	Text Abstract	Source Image
2020	EDR Digital Archive	-	X	X	-
2017	Cole Information	-	-	-	-
2014	Cole Information	-	X	X	-
2010	Cole Information	-	X	X	-
2005	Cole Information	-	X	X	-
2002	Haines Company	-	X	X	-
2001	Pacific Telephone	-	-	-	-
2000	Cole Information	-	X	X	-
1997	Pacific Bell	-	X	X	-
1995	Cole Information	-	X	X	-
	Pacific Bell	-	X	X	-
1992	Cole Information	-	X	X	-
	Pacific Bell	-	X	X	-
1991	Pacific Bell	-	X	X	-
1986	Pacific Bell	-	-	-	-
1980	Pacific Telephone	-	X	X	-

EXECUTIVE SUMMARY

Year	Source	TP	Adjoining	Text Abstract	Source Image
1975	Pacific Telephone	-	-	-	-
1971	Luskey Brothers Co., Inc.	-	X	X	-
1970	General Telephone Co., of California	-	X	X	-
1966	Pacific Telephone	-	-	-	-
1965	ROSS PUBLICATIONS INC.	-	-	-	-
1961	Luskey Brothers & Co.,	-	-	-	-
1960	Luskey Brothers & Co.,	-	X	X	-
1956	LUSKEY BROTHERS & CO. INC.	-	-	-	-
1955	Luskeys Brothers & Co.	-	-	-	-
1952	Luskeys Directory Service Co.	-	-	-	-
1950	The Pacific Telephone and Telegraph Co.	-	-	-	-
1946	Southern California Telephone Co.	-	-	-	-
1945	McCutcheon & Bragonier	-	-	-	-
1941	Southern California Telephone Co.	-	-	-	-
1936	A SAM DAWSON DIRECTORY	-	-	-	-
1930	Western Directory Co.	-	-	-	-
1926	Pacific Telephone	-	-	-	-
1925	Western Directory Co.	-	-	-	-
1922	Kaasen Directory Co.	-	-	-	-
1921	Western Directory Co.	-	-	-	-
1920	Santa Ana Directory Co.	-	-	-	-

EXECUTIVE SUMMARY

SELECTED ADDRESSES

The following addresses were selected by the client, for EDR to research. An "X" indicates where information was identified.

Address	*Type*	*Findings*
300 FREEDOM LN	Client Entered	
200 FREEDOM LN	Client Entered	
100 FREEDOM LN	Client Entered	

FINDINGS

TARGET PROPERTY INFORMATION

ADDRESS

Not Reported
Aliso Viejo, CA 92656

FINDINGS DETAIL

Target Property research detail.

FINDINGS

ADJOINING PROPERTY DETAIL

The following Adjoining Property addresses were researched for this report. Detailed findings are provided for each address.

ALISO CREEK RD

27422 ALISO CREEK RD

Year	Uses	Source
2020	RINGLER SERVICE CTR TRIPLET	EDR Digital Archive
	CAPISTRANO UNIFIED EDUCATION	EDR Digital Archive
	RINGLER ASSOCIATES INC	EDR Digital Archive

27432 ALISO CREEK RD

Year	Uses	Source
2020	A M C CAPITAL HOLDINGS LLC	EDR Digital Archive
	BREWER YVONNE B	EDR Digital Archive
	PILATES SHOPPE	EDR Digital Archive
	ALISO VIEJO PHYSICAL THERAPY	EDR Digital Archive
	PREFERRED GROUP PROPERTIES	EDR Digital Archive
	RUSSO LINDSAY M	EDR Digital Archive
	CRYSTAL SKY LLC	EDR Digital Archive

27550 ALISO CREEK RD

Year	Uses	Source
1991	Vanderw ork Ow en	Pacific Bell

27600 ALISO CREEK RD

Year	Uses	Source
2014	MOHAMMED NIKBAKHSHIAN	Cole Information
2010	MOHAMMED NIKBAKHSHIAN	Cole Information
2005	MOHAMMED NIKBAKHSHIAN	Cole Information

27622 ALISO CREEK RD

Year	Uses	Source
2010	VANESSA SCHMIDT	Cole Information
	MELISSA OVERTON	Cole Information

FINDINGS

27662 ALISO CREEK RD

Year	Uses	Source
2020	LIVE WITH US LLC	EDR Digital Archive
	CASEMENT ENTERPRISES	EDR Digital Archive
	ENTREPORT LLC	EDR Digital Archive
	WISE WIVES	EDR Digital Archive
	FAY	EDR Digital Archive
	ALICANTE APARTMENT HOMES	EDR Digital Archive
	A N	EDR Digital Archive
	INNOVATIVE BIOANALYSIS	EDR Digital Archive
	MARINA'S CLEANING	EDR Digital Archive
	AHMAD ESKANDARI	EDR Digital Archive
	KELLY YOUNG	EDR Digital Archive
	TRINA GUTIERREZ	EDR Digital Archive
	KIMBERLY NONA	EDR Digital Archive
	AMBER MOORE	EDR Digital Archive
	ERIC BISAILLON	EDR Digital Archive
	CHRISTINA SISK	EDR Digital Archive
	ROWENA BRANDOM	EDR Digital Archive
	NORAH BROWER	EDR Digital Archive
	CHRISTINE PRICE	EDR Digital Archive
	BRYAN LARSEN	EDR Digital Archive
	KARIE KATZ	EDR Digital Archive
	JULIE BERGMAN	EDR Digital Archive
	KANDACE BLUNK	EDR Digital Archive
	FARHAD DADSETAN	EDR Digital Archive
	RITA WONG	EDR Digital Archive
	ELIZABETH SILIEZAR	EDR Digital Archive
	BRADLEY MATHEWS	EDR Digital Archive
	BETHANY UMBACH	EDR Digital Archive
	ISABELLE GORGEON	EDR Digital Archive
	ONYA KONOVALOFF	EDR Digital Archive
	MARLON LUCKY	EDR Digital Archive

FINDINGS

Year	Uses	Source
2020	HEATHER LEE	EDR Digital Archive
	WARREN EATHERLY	EDR Digital Archive
	KIMBERLY SILVA	EDR Digital Archive
	RANDALL PEAT	EDR Digital Archive
	SYLVIA HO	EDR Digital Archive
	JOHN CONCINI	EDR Digital Archive
	YULIETH HERNANDEZ	EDR Digital Archive
	SHIRLEY NONA	EDR Digital Archive
	RAUL RIVAS	EDR Digital Archive
	JUAN GARIBAY	EDR Digital Archive
	LEVANMARCEL SINGLETARY	EDR Digital Archive
	YOONOS YAZDANI	EDR Digital Archive
	NEIL BARNES	EDR Digital Archive
	BARTOLA DORANTES	EDR Digital Archive
	PETER SIRKIN	EDR Digital Archive
	JARRETT MOORE	EDR Digital Archive
	TIM PERSHING	EDR Digital Archive
	MOHAMMAD SAYRAFI	EDR Digital Archive
	SAMUEL BARTON	EDR Digital Archive
	NELLY MUNGUIA	EDR Digital Archive
	DANTE DELAROSA	EDR Digital Archive
	PHYLLIS PERSHING	EDR Digital Archive
	HYUN LEE	EDR Digital Archive
	RICHARD THEISEN	EDR Digital Archive
	LORI GREYSON	EDR Digital Archive
	STEVEN BOSWELL	EDR Digital Archive
	FRANCISCO RAMIREZ	EDR Digital Archive
	MARK LUMSDON	EDR Digital Archive
	COLIN SMITH	EDR Digital Archive
	STEVE BRANDOM	EDR Digital Archive
	SCOTT REYMER	EDR Digital Archive
	CAROL MYERS	EDR Digital Archive

FINDINGS

Year	Uses	Source
2020	YAZMIN SALAZAR	EDR Digital Archive
	KEVIN REY	EDR Digital Archive
	OLIVER MENDOZA	EDR Digital Archive
	ADAM CHARD	EDR Digital Archive
	NICHOLLE MOORE	EDR Digital Archive
	SYLVIA VILLARREAL	EDR Digital Archive
	SUSAN KENNEDY	EDR Digital Archive
	DIEGO LAVINI	EDR Digital Archive
	SCOTT SHEPARD	EDR Digital Archive
	KEVIN MCCORMICK	EDR Digital Archive
	CHERILYN GALAWAY	EDR Digital Archive
	EDWIN MARTINEZ	EDR Digital Archive
	GUY SPARGER	EDR Digital Archive
	KARLY DONDANVILLE	EDR Digital Archive
	JULIE DARGA	EDR Digital Archive
	MOHAMMAD HALVAEI	EDR Digital Archive
	EMMANUEL DORANTES	EDR Digital Archive
	ASHLEY WALLER	EDR Digital Archive
	KAMRAN YAZDANI	EDR Digital Archive
	NICHELLE GUERRERO	EDR Digital Archive
	VLAD ROMANIUC	EDR Digital Archive
	DANIEL HALL	EDR Digital Archive
	MARLON PALMA	EDR Digital Archive
	LINNA BACHTAR	EDR Digital Archive
	LOUIS GOLDSMITH	EDR Digital Archive
	SZE HO	EDR Digital Archive
	CAITLIN BUNCH	EDR Digital Archive
	TOMMY SIMPSON	EDR Digital Archive
	JASPER BANES	EDR Digital Archive
	NATASHA KAAPUNI	EDR Digital Archive
	ANNA FLOWERS	EDR Digital Archive
	CHRISTINA HEATHCOCK	EDR Digital Archive

FINDINGS

Year	Uses	Source
2020	BRIGITTE HOFFMAN	EDR Digital Archive
	JAMIE JENKINS	EDR Digital Archive
	DANAI DUMAS	EDR Digital Archive
	TRACEY PARK	EDR Digital Archive
	KELLY HAMMOND	EDR Digital Archive
	MICHAEL DUNN	EDR Digital Archive
	JERRY FRITH	EDR Digital Archive
	SCOTT BLACKBOURN	EDR Digital Archive
	ZHIFAN WANG	EDR Digital Archive
	TIMOTHY KENNEDY	EDR Digital Archive
	DUSAN SENIC	EDR Digital Archive
	JOSHUA RABAGO	EDR Digital Archive
	RAMON MORAN	EDR Digital Archive
	JEFFREY GOLDSMITH	EDR Digital Archive
	TONY CALLENDER	EDR Digital Archive
	CINDY ALVAREZ	EDR Digital Archive
	MARILYN MILLAN	EDR Digital Archive
	RACHEL WOLK	EDR Digital Archive
	DIAMOND PRICE	EDR Digital Archive
	JAMES KEYSOR	EDR Digital Archive
	KELLY WILLIAMS	EDR Digital Archive
	KATAYOUN SAADAI	EDR Digital Archive
	NANCY HETZKE	EDR Digital Archive
	WILLIAM NEWTON	EDR Digital Archive
	ELISANDRO TOSCANO	EDR Digital Archive
	CLIM MOORE	EDR Digital Archive
	JIM KENNEDY	EDR Digital Archive
	LITO MENDOZA	EDR Digital Archive
	MATTHEW PRICE	EDR Digital Archive
	RYUICHI IWAMURA	EDR Digital Archive
	DIVINE PALMA	EDR Digital Archive
	MATTHEW TRAVIS	EDR Digital Archive

FINDINGS

Year	Uses	Source
2020	STEPHANIE RAMIREZ	EDR Digital Archive
	VONEIDA KENNEDY	EDR Digital Archive
	SALVADOR HINOJOSA	EDR Digital Archive
	PEDRO ACEBO	EDR Digital Archive
	DOUGLAS EICHENAUER	EDR Digital Archive
	YOLANDA MENDOZA	EDR Digital Archive
	GERARD GANADEN	EDR Digital Archive
2014	ALICANTE LEASING OFFICE	Cole Information
	MARK BANAS	Cole Information
	JERRY BAUER	Cole Information
	JAIMIE BLACKMAN	Cole Information
	ROWENA BRANDOM	Cole Information
	NORAH BROWER	Cole Information
	LISA CARD	Cole Information
	SOKIE CRIBBS	Cole Information
	MAHVASH DAVANI	Cole Information
	MICHELLE DADIGHAT	Cole Information
	FARHAD DADSETAN	Cole Information
	ZEKI DALGIR	Cole Information
	PARI DE	Cole Information
	MIKE DUNN	Cole Information
	DANIEL ENSOR	Cole Information
	MATTHEW GABEL	Cole Information
	SARAH GARCIA	Cole Information
	FRANK GOMEZ	Cole Information
	ALLISON GUTHRIE	Cole Information
	CHRIS HANEL	Cole Information
	BENJAMIN HINES	Cole Information
	YASMEEN KHAN	Cole Information
	AUGUST KULICK	Cole Information
	FRANCISCO JACINTO	Cole Information
	KRISTY JONES	Cole Information

FINDINGS

Year	Uses	Source
2014	BRYAN LUCAS	Cole Information
	KAREN MCRAE	Cole Information
	MATTHEW MENDELKOW	Cole Information
	TANISHA MILLS	Cole Information
	ELIZABETH PATTEN	Cole Information
	ROBERT PETERSON	Cole Information
	ALFONSO PISACANE	Cole Information
	GABRIEL PREDA	Cole Information
	LOHITH RANGAPPA	Cole Information
	CHARLA RILEY	Cole Information
	FERMIN RODRIGUEZ	Cole Information
	TOMMY ROGERS	Cole Information
	CHANDA SAWYER	Cole Information
	EMILIO SALGADO	Cole Information
	DUSAN SCENIC	Cole Information
	EDGAR SOLIS	Cole Information
	AMIE WISLOCKI	Cole Information
	MICAH WOOD	Cole Information
	JESSICA YANEZ	Cole Information
	KAREN YUMIBE	Cole Information
	ALI ZOLAYKHA	Cole Information
	GAIL BERNSTEIN	Cole Information
	FLETCHER BRINSON	Cole Information
	DEANNA BROWN	Cole Information
	NINO CARAM	Cole Information
	DOROTHY CHAN	Cole Information
	HERMAN CRUZ	Cole Information
	THEA CZACHOROWSKI	Cole Information
	YVETTE DELOSREYES	Cole Information
	SHERRIE FURUIKE	Cole Information
	TAE HA	Cole Information
	FALLON KAAPUNI	Cole Information

FINDINGS

Year	Uses	Source
2014	JOE KRISTOF	Cole Information
	C JAKL	Cole Information
	KEVIN JAMISON	Cole Information
	DEMETRIC JOHNSON	Cole Information
	KATIE LOVE	Cole Information
	MELISSA MEYER	Cole Information
	DAVID MORELAND	Cole Information
	JOHN PALACIOS	Cole Information
	RANDALL PEAT	Cole Information
	ABOLHOSSEINI REZA	Cole Information
	SUSAN SCANLON	Cole Information
	BRIAN WALKER	Cole Information
	TRICIA WOLSKY	Cole Information
	ALEKSEI ZHIGALKO	Cole Information
	HAIYUN ZHANG	Cole Information
	JOSEPH ARNOLD	Cole Information
	JENNIE BARELA	Cole Information
	NEIL BARNES	Cole Information
	DOUGLAS BERGER	Cole Information
	HUMBERTO BRICENO	Cole Information
	JORGE BUERAS	Cole Information
	DAVID CARROLL	Cole Information
	MICHELLE CAMPBELL	Cole Information
	FABIOLA CANSECO	Cole Information
	RAUL CERVANTES	Cole Information
	KAREN CLARKE	Cole Information
	ROBERT COFFMAN	Cole Information
	JOHN CONCINI	Cole Information
	CHANTAL FLOWERS	Cole Information
	VICTORIA ELEMEN	Cole Information
	CRISTINA GEMMELL	Cole Information
	RAY HO	Cole Information

FINDINGS

Year	Uses	Source
2014	BRIAN KARPOWITZ	Cole Information
	PARVA KIANPOUR	Cole Information
	RICHARD JACKAN	Cole Information
	RON JOHNSON	Cole Information
	TALE JOHNSON	Cole Information
	JAMES LOGES	Cole Information
	ELIZABETH MARENGO	Cole Information
	OSCAR MARTINEZ	Cole Information
	PATRICIA MOSQUEDA	Cole Information
	MICHELLE NGUYEN	Cole Information
	TANIA ODES	Cole Information
	KAVEH RAZAZIAN	Cole Information
	COREY QUIRKE	Cole Information
	JAMSHID SABER	Cole Information
	TAYA SCHOLTES	Cole Information
	DAMRIS SERRANO	Cole Information
	PETER SIRKIN	Cole Information
	IVONNE TOPPSES	Cole Information
	LAURA WILCOX	Cole Information
	BHAVANI AAVULA	Cole Information
	MIKE AXELSEN	Cole Information
	ALISSA BACHRAN	Cole Information
	MARK BENTLEY	Cole Information
	LATRICE BONNER	Cole Information
	CHRISTINA CAMPBELL	Cole Information
	DANTE DELAROSA	Cole Information
	RICHARD FISCHER	Cole Information
	MIKALA GLUCKMAN	Cole Information
	REBECCA GROSSBARD	Cole Information
	LESLIE HERRINGTON	Cole Information
	KATHERINE KATIN	Cole Information
	COLLIN ITO	Cole Information

FINDINGS

Year	Uses	Source
2014	COSME JIMENEZ	Cole Information
	JESSICA JOHNSON	Cole Information
	CAROLYN JURKOVICH	Cole Information
	WENDY LARSON	Cole Information
	MARK LUMSDON	Cole Information
	KARA MANN	Cole Information
	BARBARA MCLEOD	Cole Information
	CHARLES MILLER	Cole Information
	JUAN MORALES	Cole Information
	NELLY MUNGUIA	Cole Information
	SUSAN MUNROE	Cole Information
	KATHRYN MURPHY	Cole Information
	SHOBHA NEUPANE	Cole Information
	ERIC NICHOLS	Cole Information
	JUSTIN PETERSON	Cole Information
	VI PIERCE	Cole Information
	ENRIQUE PINE	Cole Information
	RON SLEPSKI	Cole Information
	HECTOR VASQUEZ	Cole Information
	ARTURO TECOZAUTLA	Cole Information
	CHRIS WILSON	Cole Information
	LEE AGUIAR	Cole Information
	MAU BARON	Cole Information
	MICHAEL BONN	Cole Information
	NEWT BURKS	Cole Information
	GEOFFREY CHANG	Cole Information
	ERIKA COLLARD	Cole Information
	DAVID CORTEZ	Cole Information
	EMMANUEL DORANTES	Cole Information
	SEPEHR FALLAH	Cole Information
	DANIEL HALL	Cole Information
	KATHLEEN KEIL	Cole Information

FINDINGS

Year	Uses	Source
2014	RIRA KIM	Cole Information
	AMBERLY KLEIN	Cole Information
	ALEXANDER JOYCE	Cole Information
	HAENA LEE	Cole Information
	JEHYUN LEE	Cole Information
	LEWANNAH LEON	Cole Information
	DONNA MATOS	Cole Information
	PETER MOEINI	Cole Information
	JULIAN MURILLO	Cole Information
	CLAUDIA ORNELAS	Cole Information
	SHEILA ORIO	Cole Information
	PARRISH PARRA	Cole Information
	ROGELIO PALMA	Cole Information
	KENT PARTIDA	Cole Information
	BRUCE PATTULLIO	Cole Information
	RHONDA PERSIANI	Cole Information
	JOSHUA PITTMAN	Cole Information
	NATHAN PIOREK	Cole Information
	DAVID RAMIREZ	Cole Information
	VICTOR RATINOFF	Cole Information
	JOHN RODRIQUEZ	Cole Information
	BARBARA RUSH	Cole Information
	YASMIN RYAN	Cole Information
	TREVOR STEVENS	Cole Information
	JANET WALLER	Cole Information
	RITCHIE WOOD	Cole Information
	GLORIA ARROYO	Cole Information
	MICHAEL BARTULIS	Cole Information
	FULGENCIO DELPILAR	Cole Information
	LINDSAY DEPASS	Cole Information
	CHRIS GALLIGAN	Cole Information
	JOSEPH GALLAGHER	Cole Information

FINDINGS

Year	Uses	Source
2014	LOUIS GOLDSMITH	Cole Information
	SUSANA GONZALEZ	Cole Information
	BROOKE HARGIS	Cole Information
	DENA HAUBERT	Cole Information
	RICHARD HELMAN	Cole Information
	MICHAEL INGAGLIO	Cole Information
	JEONG KIM	Cole Information
	JENNA KOWALSKI	Cole Information
	BRIAN KRAWIEC	Cole Information
	SUSAN KUBINA	Cole Information
	DIRK LINDLEY	Cole Information
	MITCH MARINESCU	Cole Information
	AZITA MASOMI	Cole Information
	KIRK MATSUMURA	Cole Information
	ALBERTO PADILLA	Cole Information
	JEFFREY PRINZ	Cole Information
	ANDREW RIOS	Cole Information
	ALICIA RODRIGUEZ	Cole Information
	JOSE ROSALES	Cole Information
	LEILI SAIDABADI	Cole Information
	REBECCA SPOSATO	Cole Information
	CINDY TORRES	Cole Information
	PRAGYA TIWARI	Cole Information
	FERNANDO ZENDEJAS	Cole Information
	GREGG BRADY	Cole Information
	EDUARDO CHOUJO	Cole Information
	CRISTINA COLLI	Cole Information
	WALTER CRESPO	Cole Information
	JASON CURE	Cole Information
	MICHELENE DAVIDSON	Cole Information
	CYNTHIA DICKEY	Cole Information
	FINEGAN DONNA	Cole Information

FINDINGS

Year	Uses	Source
2014	MOHSEN GHANAVATZADEH	Cole Information
	JODY GORDY	Cole Information
	BOBBY HERNANDEZ	Cole Information
	NANCY HETZKE	Cole Information
	TRACY HOOPER	Cole Information
	DANA HUNT	Cole Information
	RATILAL KARSAN	Cole Information
	CHERI LYON	Cole Information
	ASHLEY MAGEE	Cole Information
	ROSANNA MABOLOC	Cole Information
	KEVIN MCCONAUGHY	Cole Information
	JEANNA MATTSON	Cole Information
	ADREI MCGANN	Cole Information
	CHRIS PLOESSEL	Cole Information
	SCOTT PLOSKER	Cole Information
	BENITA REDOBLE	Cole Information
	RAYNALDO ROMAN	Cole Information
	KENT ROSS	Cole Information
	RODOLFO RUBI	Cole Information
	ANDREW SCHERBARTH	Cole Information
	MICHAEL SHELLEY	Cole Information
	VERA SMITH	Cole Information
	JACOB SNAVELY	Cole Information
	MAGGEN STATZEL	Cole Information
	JOEL TAN	Cole Information
	ERIC TRUMBAUER	Cole Information
	HEAJIN WON	Cole Information
	RAMI YASSIN	Cole Information
	HARI ARBIJANTO	Cole Information
	ANTHONY ARNEST	Cole Information
	RICHARD BELLETTINI	Cole Information
	MICHELLE BISCHOFF	Cole Information

FINDINGS

Year	Uses	Source
2014	MICHAEL COZART	Cole Information
	FRANCIS DOHERTY	Cole Information
	DOUGLAS EICHENAUER	Cole Information
	JONATHAN GALA	Cole Information
	JASYN HENDRIX	Cole Information
	T KISSEN	Cole Information
	GEORGE LYLE	Cole Information
	JESSICA MABIE	Cole Information
	RICARDO MAGANA	Cole Information
	TALHA MISBAHUDDIN	Cole Information
	TAMERA MOYE	Cole Information
	JENNIFER PRICE	Cole Information
	REMUS RAFOLS	Cole Information
	JORDAN RIDDER	Cole Information
	TYLER SLOAN	Cole Information
	SHAWNDA STARK	Cole Information
	RICHARD SWANSON	Cole Information
	DIANA VALADEZ	Cole Information
	BAO TRAN	Cole Information
	STEPHANIE WILCOX	Cole Information
2010	YOUR AD AGENCY	Cole Information
	JEWELRYISLANDCOM	Cole Information
	ALICANTE LEASING OFFICE	Cole Information
	HANG MAN	Cole Information
	OMIKRON MEDIA LLC	Cole Information
	WIRELESS LINK	Cole Information
	TRAINORCO FUNDING	Cole Information
	MAHVASH AFSHARCHI	Cole Information
	CHRISTIE ANDREWS	Cole Information
	MATTHEW MENDELKOW	Cole Information
	ASHLEY LAROCQUE	Cole Information
	EMMA LEWIS	Cole Information

FINDINGS

Year	Uses	Source
2010	FLAVIO GONZALEZ	Cole Information
	EDGAR SOLIS	Cole Information
	JENNIFER SULLIVAN	Cole Information
	MEGHAN SYLVIA	Cole Information
	JANET VITTI	Cole Information
	BENJAMIN HINES	Cole Information
	FARHAD DADSETAN	Cole Information
	YUNJUNG GRIBBEN	Cole Information
	TRACEY LIEDLE	Cole Information
	CLEM WANG	Cole Information
	LEONARD PEREZ	Cole Information
	BRIAN PERRY	Cole Information
	GABRIEL PREDA	Cole Information
	WILLIAM BONNEY	Cole Information
	COLIN SAUNDERS	Cole Information
	ROSALYN ANTONIO	Cole Information
	CHRISTOPHER MCBRIEN	Cole Information
	MERVAT MEKHAIL	Cole Information
	ANDREW TRABBOLD	Cole Information
	PRASHANTH GUDDETI	Cole Information
	KIM LARSEN	Cole Information
	ADRIAN GOZZARD	Cole Information
	JOHN PALACIOS	Cole Information
	RONAK PATEL	Cole Information
	TODD JONES	Cole Information
	FRANK FRENDL	Cole Information
	FALLON KAAPUNI	Cole Information
	BHASKAR KONDA	Cole Information
	MATTHEW HARA	Cole Information
	NANCY HOLLINGSWORTH	Cole Information
	SHAWN TABBAA	Cole Information
	JASON OVERMYER	Cole Information

FINDINGS

Year	Uses	Source
2010	OSCAR GARDNER	Cole Information
	FELICIDAD LIM	Cole Information
	TRICIA WOLSKY	Cole Information
	JEFFREY COLLINS	Cole Information
	ROBERT PLUMMER	Cole Information
	DARLENE CRIBBS	Cole Information
	RANDALL PEAT	Cole Information
	REGINA PRICE	Cole Information
	JEFFREY NORDHOFF	Cole Information
	SUZANNE NORWINE	Cole Information
	KAMI FINCHER	Cole Information
	PHILIP CARTER	Cole Information
	BRENT AVERY	Cole Information
	JIYEON ASANO	Cole Information
	BRYAN PAUL	Cole Information
	RONALD BORLEAU	Cole Information
	VANESSA BOROWIEC	Cole Information
	CAROLYN MYERS	Cole Information
	PETER SIRKIN	Cole Information
	NICHOLAS VALENTINO	Cole Information
	DANIEL ISTOC	Cole Information
	CHRISTINA VILLA	Cole Information
	NASSER RASHTAK	Cole Information
	ED HOGAN	Cole Information
	TANIA ODES	Cole Information
	ROD DEWEESE	Cole Information
	BONITA EDWARDS	Cole Information
	GORDON WOOD	Cole Information
	PAMELA WYANT	Cole Information
	JOHN CONCINI	Cole Information
	LAURA CZARNECKI	Cole Information
	LOUANNA CRENSHAW	Cole Information

FINDINGS

Year	Uses	Source
2010	SHAWNA NICHOLAS	Cole Information
	MARIA PERMUDEZ	Cole Information
	HEAYOUNG JANG	Cole Information
	ANDREW BENKO	Cole Information
	DOUGLAS BERGER	Cole Information
	SAMANTHA FISCHER	Cole Information
	JOCELYN BROOKS	Cole Information
	ELLIOTT FAULKNER	Cole Information
	MARY FLEMISTER	Cole Information
	MICHELLE CAMPBELL	Cole Information
	CHARLES MILLER	Cole Information
	KATHERINE MOSBY	Cole Information
	LORI AUSTIN	Cole Information
	CHARLES ANDERSON	Cole Information
	THOMAS ADAMS	Cole Information
	AUGUSTUS AROMIN	Cole Information
	TINA MEJIA	Cole Information
	SUSAN MUNROE	Cole Information
	KATHRYN MURPHY	Cole Information
	CRAIG SELLARS	Cole Information
	MICHAEL SPANOVIC	Cole Information
	RENE VEGA	Cole Information
	NICHOLE GOOCH	Cole Information
	EMILY WILLIAMS	Cole Information
	KENNETH PANGBURN	Cole Information
	DABRIEL NALIAN	Cole Information
	ROSE VALENCIANO	Cole Information
	ARTURO TECOZAUTLA	Cole Information
	MICHELLE TUASON	Cole Information
	HUI LIN	Cole Information
	LUKE WOODMAN	Cole Information
	LAURA COBB	Cole Information

FINDINGS

Year	Uses	Source
2010	MARIA PERNUNES	Cole Information
	LARRY BLOOM	Cole Information
	ANITA BRADY	Cole Information
	HAIYAN CARDWELL	Cole Information
	MOHAMMAD MARDEVAN	Cole Information
	ELENA MARTENS	Cole Information
	ANDRES ALVAREZ	Cole Information
	BRECKEN APPLEGATE	Cole Information
	GONZALO MEDINA	Cole Information
	ALMA MENDEZ	Cole Information
	JANET MOEN	Cole Information
	DRAGICA SENIC	Cole Information
	BRIAN SPEARS	Cole Information
	MICHAEL SPENCER	Cole Information
	ANDREW VERGARA	Cole Information
	DONALD LASSINS	Cole Information
	ASHLEY WILSON	Cole Information
	KATHY PARRISH	Cole Information
	BRUCE PATTULLIO	Cole Information
	ENRIQUE PINO	Cole Information
	DANIEL SHERWOOD	Cole Information
	MARK KUCHTA	Cole Information
	NATHANIEL HODGES	Cole Information
	SHEILA ORIO	Cole Information
	JAY TINDUGAN	Cole Information
	DON URQUIDEZ	Cole Information
	NOE CORONADO	Cole Information
	SARA COSPER	Cole Information
	SARAH BLANKENSHIP	Cole Information
	DOUGLAS SALTSMAN	Cole Information
	MIRELA SARBU	Cole Information
	SEAN MANLEY	Cole Information

FINDINGS

Year	Uses	Source
2010	DONNA MATOS	Cole Information
	YOLANDA RODRIGUEZ	Cole Information
	GLORIA ARROYO	Cole Information
	RAMIN MEISAMI	Cole Information
	MARIA MORENO	Cole Information
	BRIAN KRAWIEC	Cole Information
	RICHARD THOMBS	Cole Information
	JASON LANGHOFF	Cole Information
	YUKIKO WATANABE	Cole Information
	MIHYUNG PARK	Cole Information
	DANNY SCHERTZER	Cole Information
	RANDY STEWERT	Cole Information
	RICHARD VANDERLAAN	Cole Information
	ANIKA HAYNES	Cole Information
	RICHARD DECKER	Cole Information
	CAROL DEPARI	Cole Information
	CANTAN DALGIR	Cole Information
	FRANCIA ESTRADA	Cole Information
	ADAM GEACH	Cole Information
	KRISTI GREEN	Cole Information
	DANNY GARCIA	Cole Information
	SUNIL WAGLE	Cole Information
	IVAN WALSH	Cole Information
	PAUL COKER	Cole Information
	AARON CLAUSEN	Cole Information
	DANA NELSON	Cole Information
	STEVEN NOLAND	Cole Information
	NATALIA ZHIGALKO	Cole Information
	HEATHER BREWSTER	Cole Information
	JIM BUNCHER	Cole Information
	LAURIE BURKE	Cole Information
	JON SAAVEDRA	Cole Information

FINDINGS

Year	Uses	Source
2010	PAULA CARVALHO	Cole Information
	KIRK MATSUMURA	Cole Information
	DAMIAN OCHSNER	Cole Information
	JEREMY THORNTON	Cole Information
	DOUG GUNTHER	Cole Information
	DANTE LAROSA	Cole Information
	LINDA LEE	Cole Information
	ERIKA GONZALEZ	Cole Information
	AMY PAVLU	Cole Information
	MICHAEL SCHRECK	Cole Information
	KEVIN SUDA	Cole Information
	NOAH READ	Cole Information
	HUNTER KNAPP	Cole Information
	LISA KNIESEL	Cole Information
	MAGGIE HIGGS	Cole Information
	TRACI ODEN	Cole Information
	KAYE OLSON	Cole Information
	ANGELLCA GRANT	Cole Information
	ELIZABETH WALLER	Cole Information
	PAULA LUCAS	Cole Information
	ANDREW COLE	Cole Information
	EARL PURCELL	Cole Information
	GEOFF FOX	Cole Information
	HARI ARBIJANTO	Cole Information
	SONNY LAVSANI	Cole Information
	RACHEL LYNCH	Cole Information
	YVONNE PATELLIS	Cole Information
	TIM PATTERSON	Cole Information
	JENNIFER JONES	Cole Information
	JOSEFA ROMAN	Cole Information
	RANDALL SHRADER	Cole Information
	NUHA SULIMAN	Cole Information

FINDINGS

Year	Uses	Source
2010	RICHARD SWANSON	Cole Information
	RYUICHI IWAMURA	Cole Information
	JAMES HAMEL	Cole Information
	SHAWN HAMPSON	Cole Information
	SAM HELGERSON	Cole Information
	JOHN OLIVA	Cole Information
	KEVIN DEEGAN	Cole Information
	MARK ESPENSCHIED	Cole Information
	ROBBIE GLOWCZWSKI	Cole Information
	DAMARA GARCIA	Cole Information
	HEATHER PINEDO	Cole Information
	DEBORAH PEARCE	Cole Information
	DUC NGUYEN	Cole Information
	ROBYN JAKAITIS	Cole Information
	LINDSEY BELZ	Cole Information
	NAYSSAN SAFAVIAN	Cole Information
	YIFEN CHIANG	Cole Information
	JOSEPH MARTONIC	Cole Information
2005	MENACREATIONS INC	Cole Information
	STEADFAST APPRAISAL	Cole Information
	ELINK INTERNATIONAL	Cole Information
	DRINK MOMMY LLC	Cole Information
	TECHS 2 GO	Cole Information
	VW BW ADVERTISING & DESIGN	Cole Information
	YOUR AD AGENCY	Cole Information
	INTUITIVE TOUCH HEALING ARTS	Cole Information
	VRJ	Cole Information
	SONO SOLUTIONS INC	Cole Information
	TIME 2 SHOP EXPORT	Cole Information
	TRONIX	Cole Information
	WOOD WIZARD	Cole Information
	COMPUTER INTEGRITY	Cole Information

FINDINGS

Year	Uses	Source
2005	LA FEMME CHIC	Cole Information
	BEAR CREEK CO INC	Cole Information
	SUTICH ALLISON D	Cole Information
	ALICANTE LEASING OFFICE	Cole Information
	ROI TECHNOLOGY SYSTEMS	Cole Information
	DONALD ROBERT JARRETT	Cole Information
	BOLD MARKETING INC	Cole Information
	MARGIN WISE	Cole Information
	SPECIAL TOUCH JANITORIAL SERVICE	Cole Information
	II MARE	Cole Information
	LAGUNA WOODS HOMECARE PROVIDER	Cole Information
	BODYNRGY	Cole Information
	KIT DESIGN STUDIO	Cole Information
	HEATHER MERRITT	Cole Information
	JASON SCHWEGEL	Cole Information
	RENE SMITH	Cole Information
	RYAN MCCOY	Cole Information
	FELYNN QUILO	Cole Information
	CHUCK HELD	Cole Information
	KIM LETTIERI	Cole Information
	CHRISTINA WILSON	Cole Information
	STEVEN PAULSEN	Cole Information
	JACOB PYTLIK	Cole Information
	KAVEH ISMAILI	Cole Information
	SCOTT REEVES	Cole Information
	CHAD KINCAID	Cole Information
	DARREN TSANG	Cole Information
	SHEYLON DYER	Cole Information
	NICK GRISAFFI	Cole Information
	TRAVIS WHITE	Cole Information
	RICH YOUNG	Cole Information
	ANTON CRONE	Cole Information

FINDINGS

Year	Uses	Source
2005	CHRISTEE BABB	Cole Information
	MISTI BALDWIN	Cole Information
	STEVE BARIC	Cole Information
	RAY SABA	Cole Information
	WENDY MONTOYA	Cole Information
	ROBERT ABOYTE	Cole Information
	THOMAS ABRAHAM	Cole Information
	FRED ALLEN	Cole Information
	CHRISTOPHER MISCHAK	Cole Information
	JAIME MENDELKOW	Cole Information
	BABAK ADIB	Cole Information
	SHELLY SESSIONS	Cole Information
	AMY DALZELL	Cole Information
	KIM LARSEN	Cole Information
	MATIAS LAURYSSENS	Cole Information
	JEFFREY COLLINS	Cole Information
	JAMIE COOKE	Cole Information
	REGINA PRICE	Cole Information
	KIMBERLY RENNER	Cole Information
	LARS KVAN	Cole Information
	ELIZABETH OLDS	Cole Information
	PATRICIA DUDAS	Cole Information
	GEOFF DUNLAP	Cole Information
	SANDRA DORRIER	Cole Information
	DARLENE CRIBBS	Cole Information
	HUGH NEUHARTH	Cole Information
	MATT BANSLEET	Cole Information
	CRAIG FRESHOUR	Cole Information
	PHILIP CARTER	Cole Information
	ALEJANDRO CASTILLEJO	Cole Information
	DANIEL CHANG	Cole Information
	Y CHUDY	Cole Information

FINDINGS

Year	Uses	Source
2005	ROBERT MANNION	Cole Information
	EVAMARIE MORRIS	Cole Information
	ROBERT ALCONCEL	Cole Information
	KIMBERLY ARMSTONG	Cole Information
	JAMES MICKELSEN	Cole Information
	J MILTZ	Cole Information
	LLOYD SEELEY	Cole Information
	EDWARD SHUTE	Cole Information
	JOAN HENDEL	Cole Information
	SAMIA OSCOFF	Cole Information
	EULALA DAVIS	Cole Information
	MARK DICKERSON	Cole Information
	DAVID LALLY	Cole Information
	MICHAEL LAM	Cole Information
	LYNSEY LEDRAY	Cole Information
	ERIC WINATA	Cole Information
	JOHN CONCINI	Cole Information
	SYLVIA PATINO	Cole Information
	THOMAS BISHOW	Cole Information
	AMY HAYDEN	Cole Information
	TINA HIATT	Cole Information
	B TUCKENBRUCK	Cole Information
	K EWBANK	Cole Information
	BONITA EDWARDS	Cole Information
	ONKAR GHATE	Cole Information
	JAMES JENNINGS	Cole Information
	BRENT BARDWELL	Cole Information
	KATIE BARNES	Cole Information
	CYNTHIA BARRAZA	Cole Information
	DOUGLAS BERGER	Cole Information
	GERALD BLOCK	Cole Information
	AMBER ZDRAKAS	Cole Information

FINDINGS

Year	Uses	Source
2005	BRANDON CALCO	Cole Information
	KENNETH CALVEY	Cole Information
	LARRY MAVES	Cole Information
	DEAN MORRISON	Cole Information
	TONY MOSER	Cole Information
	JEFFREY ABATE	Cole Information
	BETTY MULLEN	Cole Information
	SUSAN MUNROE	Cole Information
	CRISSY MIJARES	Cole Information
	BERND SCHNEIDER	Cole Information
	RON SLEPSKI	Cole Information
	MIKE SMALLEY	Cole Information
	SHANNON SHEPARD	Cole Information
	ERIC STRAUSS	Cole Information
	RICHARD THEISEN	Cole Information
	RICHARD TRIPLETT	Cole Information
	LAURIE TRUE	Cole Information
	CINDI COLLINS	Cole Information
	VANESSA POZO	Cole Information
	CHRISTOPHER BROWN	Cole Information
	JOSE CASILLAS	Cole Information
	KELVIN SPEIGHT	Cole Information
	PATRICIA IZUMO	Cole Information
	MAX KEELER	Cole Information
	PATRICK REHNBERG	Cole Information
	VIVIEN HJORT	Cole Information
	DIANE TEETERS	Cole Information
	PERI DEUTSCHMAN	Cole Information
	MARGARITA URZUA	Cole Information
	JAIME LOPEZ	Cole Information
	ANTHONY WRIGHT	Cole Information
	FRANK PERKINS	Cole Information

FINDINGS

Year	Uses	Source
2005	ESTHER JOHNSON	Cole Information
	VICTOR JAKAITIS	Cole Information
	LOU BON	Cole Information
	MARYANN BERGER	Cole Information
	RICK BLUM	Cole Information
	MICHAEL CAMBRA	Cole Information
	LISA CARLSON	Cole Information
	NANCY CASEY	Cole Information
	KEVIN CHONG	Cole Information
	JUAN SANCHEZ	Cole Information
	PATRICIA CHANEY	Cole Information
	JAMES CHUNG	Cole Information
	VANESSA MARTIN	Cole Information
	KATHERINE MOSBY	Cole Information
	VIVIAN MOUSSAIEF	Cole Information
	ANDRES ALVAREZ	Cole Information
	RADU MIHALESCU	Cole Information
	DAVID SCHWAB	Cole Information
	TIM MCAULEY	Cole Information
	KAREN MCCONVILLE	Cole Information
	DAN SEEBOLD	Cole Information
	JESSE SENTERS	Cole Information
	FREDERICK STEIN	Cole Information
	KIM STOLDT	Cole Information
	WILLIAM STOLLER	Cole Information
	RICHARD LACY	Cole Information
	LLOYD LAUDORN	Cole Information
	BARBARA CORNELL	Cole Information
	BRUCE PATTULLIO	Cole Information
	HO SUH	Cole Information
	CYNTHIA VU	Cole Information
	RICHARD KIM	Cole Information

FINDINGS

Year	Uses	Source
2005	ELISSA KLONSKY	Cole Information
	DANIEL KLOOS	Cole Information
	KARENE KOBEL	Cole Information
	MONICA KORITZER	Cole Information
	MARK KUCHTA	Cole Information
	JANETTE HALE	Cole Information
	JOHN HIEB	Cole Information
	DONG HWANG	Cole Information
	MICHELLE TORRES	Cole Information
	JOY TUAZON	Cole Information
	RAHSAAN DEBOW	Cole Information
	PAUL DEPARI	Cole Information
	ZABRINA GRAY	Cole Information
	MINEHART CRYSTAL	Cole Information
	BARBARA NEEL	Cole Information
	GIUSEPPE PERNA	Cole Information
	TODD BERMAN	Cole Information
	DIANE ZAMMIT	Cole Information
	MARIE FRANCISCO-KNOX	Cole Information
	BRANDON CAICO	Cole Information
	PARKER MADIGAN	Cole Information
	GLEN MANTEL	Cole Information
	ISAAC MONTES	Cole Information
	JODIE ALBY	Cole Information
	LEONOR ALEJANDRINO	Cole Information
	SCOTT MENDELSON	Cole Information
	MIGUEL MENDEZ	Cole Information
	DANIELLE ASHBACH	Cole Information
	MARIE KNOX	Cole Information
	TOM HERNANDEZ	Cole Information
	KAREN HESS	Cole Information
	J HUMBOLDT	Cole Information

FINDINGS

Year	Uses	Source
2005	CHRIS DIFFEE	Cole Information
	MONICA GURROLA	Cole Information
	SUNIL WAGLE	Cole Information
	SCOTT WALKER	Cole Information
	CHRISTINE COLES	Cole Information
	FEYTON COOK	Cole Information
	DIANE PRITCHARD	Cole Information
	JEFFREY PARKER	Cole Information
	TOBY BIGNEY	Cole Information
	KARI BRITTAIN	Cole Information
	JOHN BUCZKOWSKI	Cole Information
	ROLAND SQUIRES	Cole Information
	MICHAEL INGAGLIO	Cole Information
	DANIELLE VISCEGLIA	Cole Information
	TOM KO	Cole Information
	JODI HALL	Cole Information
	JASON HANES	Cole Information
	INGRID HILL	Cole Information
	CHERIE HOLLAND	Cole Information
	ALAN TUCKER	Cole Information
	GREGORY DELMONICO	Cole Information
	MENA GIGLIELLO	Cole Information
	PATTI GARREN	Cole Information
	KEVIN GASSEN	Cole Information
	SCOTT GREENE	Cole Information
	CHERON WEBER	Cole Information
	RALPH WESINGER	Cole Information
	SANDRA WETZEL	Cole Information
	SEAN PERCIVAL	Cole Information
	ANTHONY JEWELL	Cole Information
	TIM BARHAM	Cole Information
	KATIE CAMERANO	Cole Information

FINDINGS

Year	Uses	Source
2005	GENNY CAMPBELL	Cole Information
	ALLEN MANNING	Cole Information
	CHUCK MONEY	Cole Information
	CRYSTAL MOYA	Cole Information
	MALICIA	Cole Information
	MICHAEL SHELLEY	Cole Information
	ANNETTE SERNA	Cole Information
	KIM SHAINFIELD	Cole Information
	VIRGINIA KNIGHT	Cole Information
	ANTHONY DAVANZO	Cole Information
	ANNE LARSEN	Cole Information
	ELIZABETH WALLER	Cole Information
	BETH CORLISS	Cole Information
	DAVE BRASSOW	Cole Information
	SUZANNE SOULE	Cole Information
	ABUL SYED	Cole Information
	MICHAEL VINSON	Cole Information
	JULIA KINGSBURY	Cole Information
	JAYME KLIMCZAK	Cole Information
	DARREN HARLAN	Cole Information
	TAMMI GALLEY	Cole Information
	ANGELLCA GRANT	Cole Information
	BRIAN GODSHAW	Cole Information
	AARON GOODSON	Cole Information
	JASON WHITEHOUSE	Cole Information
	KIRK YOSHIFUSA	Cole Information
	MATTHEW NOEL	Cole Information
	GINA NASCIMENTO	Cole Information
	PATRICK BANKS	Cole Information
	NORMAN BENKERT	Cole Information
	SIAVASH FARROKATAKIN	Cole Information
	CLAUDIA FERNANDEZ	Cole Information

FINDINGS

Year	Uses	Source
2005	TARAYN FINLEY	Cole Information
	DAVID CHAMBERS	Cole Information
	JEFFREY CHU	Cole Information
	ROSANNA MABOLOC	Cole Information
	THOMAS MACK	Cole Information
	DOUGLAS MARIAN	Cole Information
	RYAN MATTHEWS	Cole Information
	ERIN AABERG	Cole Information
	MICHAEL SMITH	Cole Information
	SHAHRAM ANVARI	Cole Information
	BEN SHAHPANAH	Cole Information
	STANLEY VEUM	Cole Information
	ROD HEIN	Cole Information
	DEBRA LEGG	Cole Information
	C PARSONS	Cole Information
	ROBERTA BROOKS	Cole Information
	STEVEN SULLIVAN	Cole Information
	TERA KETTNER	Cole Information
	JAMES KIDD	Cole Information
	PANG XIONG	Cole Information
	ANTHONY OLSON	Cole Information
	DANIEL DUKE	Cole Information
	MARK ESPENSCHIED	Cole Information
	MATHEW ELLIS	Cole Information
	KARLA LOPEZ	Cole Information
	ANGELA CUMMINGS	Cole Information
	JOSEPH NEWMAN	Cole Information
	THULOAN NGUYEN	Cole Information
	DOUG JOHNSON	Cole Information
	KYLE JAMISON	Cole Information
	CRAIG BOGARD	Cole Information
	JENNIFER BOUILLON	Cole Information

FINDINGS

Year	Uses	Source
2005	FAUSTO BECERRA	Cole Information
	EUGENE BENDER	Cole Information
	KEVIN CABRAL	Cole Information
	MICHAEL CANNON	Cole Information
	LIZA CHOW	Cole Information
	PAULETTE MARSHALL	Cole Information
	ELENA MATEEN	Cole Information
2002	ALICANTE APTS ABRAHAM Thomas	Haines Company
	ALCONCELMesa	Haines Company
	ALCONCELI M/ea	Haines Company
	AUCANTE LEASING	Haines Company
	FFICE AUCANTE MAINT	Haines Company
	ALLAMEH 2 ADEH	Haines Company
	Bahman ANTON ESrabtlh	Haines Company
	ARRINGTON Knsti	Haines Company
	ARRINGTON Kistn	Haines Company
	ARRINGTON Robert	Haines Company
	ARRINGTON 9 Robe	Haines Company
	BANKSPatrick	Haines Company
	BLACK Jason	Haines Company
	BOURDON Gauaen 949 215 72 B	Haines Company
	BROESELEnch	Haines Company
	BROESELEroh	Haines Company
	BROESELEnch	Haines Company
	BURKSNew l	Haines Company
	CALVEYKelly	Haines Company
	CARD Bran	Haines Company
	CHOMyung Hee	Haines Company
	CHUDYChartes 949 2r	Haines Company
	CONCINIJohn W	Haines Company
	CONTINAJudy	Haines Company
	CRITTENDENEnca	Haines Company

FINDINGS

Year	Uses	Source
2002	DALLAS S	Haines Company
	DAUGHTERSLsa	Haines Company
	DAUGHTERSTus C	Haines Company
	DAVISEulala	Haines Company
	DELATORREDesise	Haines Company
	DEZEMBERTina	Haines Company
	DOUGLAS Wade	Haines Company
	EDWARDSBP	Haines Company
	EDWAROSBP	Haines Company
	FERMIN Wa	Haines Company
	FEWER Jsanne	Haines Company
	FIXKim	Haines Company
	FLEIG Cassa	Haines Company
	FLORES Becky	Haines Company
	FOSTER Chrisly	Haines Company
	FOSTER Coag	Haines Company
	FULLEROonasld	Haines Company
	GARRETSONEno	Haines Company
	GARVENDoug	Haines Company
	GASSENKeos	Haines Company
	GHATEAOn	Haines Company
	GIBSONJohn	Haines Company
	GONGOshbi	Haines Company
	GRAEBEGamck	Haines Company
	ALISOCRKRD 92656 COST HAMMACKShelby	Haines Company
	HAN Katharine	Haines Company
	HARRIS Michele	Haines Company
	HASHIMI Mansour	Haines Company
	HILL Kenneth	Haines Company
	HOLLAND Chene	Haines Company
	HOLLAND Chene	Haines Company
	HOSN Kambhz	Haines Company

FINDINGS

Year	Uses	Source
2002	HRISCADave	Haines Company
	HRISCADave	Haines Company
	JACKSON Mary W	Haines Company
	JOHNSONJohn V	Haines Company
	JONES Candaca	Haines Company
	JONESLee Ann	Haines Company
	JADO Thomas	Haines Company
	KIM April	Haines Company
	KOTom	Haines Company
	KOLLER Douglas	Haines Company
	KRAVITZJ	Haines Company
	KRAVITZS	Haines Company
	KRUEGERC	Haines Company
	KVANLara	Haines Company
	LANEDense	Haines Company
	LEVINSON Adam	Haines Company
	LEWIS Pamalla	Haines Company
	LITTLEPAGEJoe	Haines Company
	LOEFFLERJanis	Haines Company
	LOEFFLEOJanis	Haines Company
	LYLESJohn Jr	Haines Company
	MARDEVAN Mohammad	Haines Company
	MARTENS Elena	Haines Company
	MARTINEZ Haniea	Haines Company
	MARTINEZHavier	Haines Company
	MIDDENDORF Michael	Haines Company
	MONEYChuac	Haines Company
	MORGANJ	Haines Company
	MOSBYKatherine	Haines Company
	MUNOZEdgar	Haines Company
	MURRAY Michael	Haines Company
	NASERFARHADIZahra S	Haines Company

FINDINGS

Year	Uses	Source
2002	ODESKIm	Haines Company
	OKEEFEDrane	Haines Company
	PENN aober	Haines Company
	POPEC	Haines Company
	RAZAIAN Kaveh	Haines Company
	RAZAZIAN Kaveh	Haines Company
	ROANKelly	Haines Company
	RONAN Palncia	Haines Company
	SACHDEVA Monisha	Haines Company
	SACHDEVA Summeet	Haines Company
	SCADLOCK Richard	Haines Company
	SCOTT Michelle	Haines Company
	SEELEYLloyd R	Haines Company
	SESSIONSShelly	Haines Company
	SHURRBob	Haines Company
	SOLOMON Ann E	Haines Company
	SPOONIRE Randy	Haines Company
	SPOONIRERandy	Haines Company
	STEINER Brian	Haines Company
	STEINER Brian	Haines Company
	STRICKLAND Clare	Haines Company
	STUCKENBRUCK	Haines Company
	Bnanna STUOOR Allrson	Haines Company
	SUSCAVAGED	Haines Company
	SUSCAVAGED	Haines Company
	Th ElSChnslie	Haines Company
	THEIS Rchard	Haines Company
	THOMPSON N	Haines Company
	TICK Lisa	Haines Company
	TOUSI Al	Haines Company
	TUCKER Alan	Haines Company
	TUCKER Alan	Haines Company

Year	Uses	Source
2002	VANRENSSLAERRyan	Haines Company
	WADLESUn I	Haines Company
	WALKER Dw ayne A	Haines Company
	WALKER Dw ayne A	Haines Company
	WALKER Scn E	Haines Company
	WEINSTEIN Brenl	Haines Company
	WHITEJohn	Haines Company
	WHITEJohn	Haines Company
	WILLIAMSBrenda	Haines Company
	WILSON Troy	Haines Company
	ZAMMIT Diane	Haines Company

27668 ALISO CREEK RD

Year	Uses	Source
2010	DARCY WATKINS	Cole Information

27672 ALISO CREEK RD

Year	Uses	Source
2014	AMANDA LINTZ	Cole Information

27717 ALISO CREEK RD

Year	Uses	Source
2010	PEPSI BOTTLING GROUP	Cole Information
2005	PEPSI COLA WEST	Cole Information
2002	PEPSI COL	Haines Company
1997	PEPSI COLA	Pacific Bell
1995	PEPSI COLA CO	Cole Information
1992	PEPSI COLA	Cole Information
	PEPSI COLA	Pacific Bell

27782 ALISO CREEK RD

Year	Uses	Source
2020	ALLISGOOD BU LLC	EDR Digital Archive
	DQ GRILL & CHILL	EDR Digital Archive
	ALISO COFFEE & DONUT	EDR Digital Archive

FINDINGS

Year	Uses	Source
2014	DAIRY QUEEN	Cole Information
	ALISO COFFEE & DONUT	Cole Information
2010	DAIRY QUEEN	Cole Information
	ALISO COFFEE & DONUT HOUSE	Cole Information
2005	MASA OIL CO	Cole Information
	ALISO COFFEE AND DONUT HO	Cole Information
2002	AUSO COFFEE AND	Haines Company
	DONUT HOUSE DAIRY QUEEN	Haines Company
1997	DAIRY QUEEN	Pacific Bell
	A DAIRY QUEEN	Pacific Bell

27792 ALISO CREEK RD

Year	Uses	Source
2020	ATM	EDR Digital Archive
	BETTER LIVING YOGA	EDR Digital Archive
	ALISO VIEJO LOCAL SVC 24/7 LLC	EDR Digital Archive
	NAGOYA SUSHI	EDR Digital Archive
	ALISO WOODS DENTAL	EDR Digital Archive
	PACIFIC PARK MARKET	EDR Digital Archive
2014	PACIFIC PARK MARKET	Cole Information
	ALISO OPTOMETRY	Cole Information
	ALISO WOODS DENTAL	Cole Information
	NAGOYA SUSHI	Cole Information
	LOCKHARTS KARATE ACADEMY	Cole Information
	HERD GREG J DDS	Cole Information
	NAKATSUKA NED K DDS	Cole Information
	ANJOLIES NAILS & SPAS	Cole Information
2010	NAGOYA SUSHI INC	Cole Information
	ALISO HILL CLEANER	Cole Information
	ALISO OPTOMETRY	Cole Information
	ALISO WOODS DENTAL	Cole Information
	CURVES	Cole Information
	ALI HAWAA E OD	Cole Information

FINDINGS

Year	Uses	Source
2010	ALISO VIEJO COMMUNITY KARATE	Cole Information
	ANJOLIE NAILS & SPA	Cole Information
	DIVA SALON	Cole Information
	LOCKHARTS KARATE ACADEMY	Cole Information
	JOSLYNS HAIR DESIGN	Cole Information
2005	REDMOND ORTHODONTICS	Cole Information
	ALISO WOODS DENTAL	Cole Information
	ALISO OPTOMETRY	Cole Information
	CURVES FOR WOMEN	Cole Information
	THE SPOT SALON	Cole Information
	ITALIAN EXPRESS	Cole Information
	STATE FARM / TOM GORSKI	Cole Information
	LOCKHARTS KARATE ACADEMY	Cole Information
	ALISO VIEJO COMMUNITY ACTIVITY CENTE	Cole Information
	MICHAEL BYWATER	Cole Information
2002	BUILDING ALISO HILL CLEANER	Haines Company
	ALISOOPTOMETRY	Haines Company
	ALISO WOODS DENTAL	Haines Company
	BYWATER MICHAEL OR	Haines Company
	CHARETTE BARBARA	Haines Company
	MANICURING GORSKITOM	Haines Company
	HERDGREGBDDS	Haines Company
	I ALIAN EXPRESS	Haines Company
	MY GYM CHILDRENS	Haines Company
	FITNESS CTR NAGOYA SUSHI INC	Haines Company
	NAKATUSKANEDK	Haines Company
	DDS NOEL MICHELLE	Haines Company
	MANICURING PACPARK	Haines Company
	MARKETODELI REDMOND	Haines Company
	ORTHODONTICS SPOTSALONANDSKIN	Haines Company
	CARE THE	Haines Company
1997	ALISO HILL CLEANER	Pacific Bell

Year	Uses	Source
1997	8 NAILS BY GRACE KANAN	Pacific Bell
	8 ESPYS HAIR STUDIO	Pacific Bell
	8 MARK ANTHONY SALON	Pacific Bell
	100 PACIFIC PARK MARKET & DELI	Pacific Bell
	B 110 MY GYM CHILDRENS FITNESS CENTER	Pacific Bell
	B 120 VRLA	Pacific Bell
1995	AMECI PIZZA & PASTA	Cole Information
	ALISO HILL CLEANER	Cole Information
	PACIFIC PARK MARKET & DELI	Cole Information

27801 ALISO CREEK RD

Year	Uses	Source
2005	MARIE CALLENDERS CORP SUPPORT	Cole Information

27802 ALISO CREEK RD

Year	Uses	Source
2020	ALISO FOREIGN CAR	EDR Digital Archive
	MISSION AUTO SVC	EDR Digital Archive
	INTEGRITY TIRE	EDR Digital Archive
	ALISO VIEJO AUTO SVC	EDR Digital Archive
	YOUR AUTO SVC	EDR Digital Archive
	MO INTERNATIONAL LLC	EDR Digital Archive
	ALISO VIEJO WINDSHIELD REPAIR	EDR Digital Archive
	714 AUTO REPAIR	EDR Digital Archive
	AAMCO TRANSMISSIONS	EDR Digital Archive
2014	ALISO VIEJO AUTO SERVICE	Cole Information
	714 AUTO REPAIR	Cole Information
	ALISO SMOG CHECK INC	Cole Information
	MISSION AUTO SERVICE	Cole Information
	B & M AUTO SERVICES	Cole Information
	ALISO FOREIGN CAR	Cole Information
2010	B & M AUTO SVC	Cole Information
	PACIFIC AUTOMOTIVE	Cole Information

FINDINGS

Year	Uses	Source
2010	ALISO SMOG CHECK INC	Cole Information
	U S AUTOMOTIVE	Cole Information
	MISSION AUTO SVC	Cole Information
	SHETLAND MANAGEMENT LLC	Cole Information
	ALISO FOREIGN CAR	Cole Information
	ALISO VIEJO AUTO CTR	Cole Information
2005	PACIFIC AUTOMOTIVE	Cole Information
	EXTREME MUSTANG PERFORMANCE	Cole Information
	ORANGE COUNTY AUTOMOTIVES	Cole Information
	U S AUTOMOTIVE	Cole Information
	SHOP	Cole Information
	ALISO VIEJO AUTO SERVICE INC	Cole Information
	ALISO FOREIGNS CAR INC	Cole Information
	KAMERON DEBORD	Cole Information
	A ZARMAHD	Cole Information
2002	ADVANCE	Haines Company
	AUTOMOTIVE ADVANCED	Haines Company
	AUTOMOTIVE ALISO FOREIGN CAR	Haines Company
	ALISOTRANSMISSION	Haines Company
	ALISOVIE 60 AUTO	Haines Company
	SERVICE COASTTO COAST CAR	Haines Company
	RENTAL&RPR PAC AUTOMOTIVE	Haines Company
	UHAULCO	Haines Company
	USAUTOMOTIVE	Haines Company
1997	MIDAS AUTO SYSTEMS EXPERTS	Pacific Bell
	D 1100 ALISO VIEJO AUTO SERVICE	Pacific Bell
	D 120 MODERN TECH ENGINEERING	Pacific Bell
	0130 GOLDEN WRENCH AUTOMOTIVE	Pacific Bell
	D 140 ALISO FOREIGN CAR	Pacific Bell
1995	Laguna Niguel Aliso Vieio	Pacific Bell
	MIDAS	Pacific Bell
	GOLDEN WRENCH AUTOMOTIVE	Cole Information

FINDINGS

Year	Uses	Source
1995	AUTO ENHANCERS	Cole Information
	MIDAS MUFFLER SHOPS	Cole Information
	ALISO VIEJO FOREIGN CAR SPEC	Cole Information
	ALISO VIEJO AUTO SVC CTR	Cole Information
1992	MIDAS MUFFLER	Pacific Bell
	BRAKE SHOPS	Pacific Bell

27812 ALISO CREEK RD

Year	Uses	Source
2020	BIG O TIRES	EDR Digital Archive
	LA PAZ SVC CTR	EDR Digital Archive
2014	LA PAZ SERVICE CENTER	Cole Information
2010	LA PAZ SVC CTR	Cole Information
	BIG O TIRES	Cole Information
2005	LA PAZ SERVICE CENTER	Cole Information
	BIG O CSB JOINT VENTURE LLP	Cole Information
	HARVEY TUCKER	Cole Information
2002	BIG 9 TIRE STORES	Haines Company
1997	LA PAZ AVIATION	Pacific Bell
	BIG 0 TIRE STORES	Pacific Bell
	LA PAZ SERVICE CENTER	Pacific Bell
1995	Allso Viejo	Pacific Bell
	Big 0 Tire Stores	Pacific Bell
	BIG O TIRE STORE	Cole Information
	LA PAZ SVC CTR	Cole Information

27821 ALISO CREEK RD

Year	Uses	Source
1971	Norland Corp 27821 Aliso Creek Rd S Lag	Luskey Brothers Co., Inc.
	Norland Corp 27821 Aliso Creek Rd S Lag	Luskey Brothers Co., Inc.
1970	Nariand Corporation	General Telephone Co., of California

FINDINGS

27822 ALISO CREEK RD

Year	Uses	Source
2020	TONY PEPPERONI PIZZERIA	EDR Digital Archive
	TONY PEPPERONI PIZZERIA	EDR Digital Archive
	ATM	EDR Digital Archive
	B & M AUTO SVC	EDR Digital Archive
	CHEBA	EDR Digital Archive
	RENATO BENZ SVC	EDR Digital Archive
2014	MARS ULTRA LOUNGE	Cole Information
	RENATO BENZ SERVICE	Cole Information
	HIGH TECH AUTO	Cole Information
2010	TIME OUT TAVERN & NIGHT CLUB	Cole Information
	SPORTS TAVERN	Cole Information
	RENATO BENZ SVC	Cole Information
2005	SPORTS TAVERN	Cole Information
	MOBILE METRICS	Cole Information
	HIGH TECH AUTO	Cole Information
2002	INDEP SERVICECNTRS	Haines Company
	SPORTSTAVERN	Haines Company
1997	C SAFETY LEASING	Pacific Bell
	C SPORTS TAVERN	Pacific Bell
	C INDEPENDENT SERVICE CENTERS	Pacific Bell
1995	SPORTS TAVERN	Cole Information
	PRECISION AUTO IMAGES	Cole Information
	U SAVE AUTO RENTAL	Cole Information

27832 ALISO CREEK RD

Year	Uses	Source
2020	JIFFY LUBE	EDR Digital Archive
2014	ALLIED LUBE INC	Cole Information
2002	JIFFY LUBE	Haines Company
1997	JIFFY LUBE ORANGE	Pacific Bell
	COUNTY LUBE CENTERS	Pacific Bell
1995	JIFFY LUBE	Cole Information

FINDINGS

ALISO CRK RD

27802 ALISO CRK RD

Year	Uses	Source
1992	MIDAS MUFFLER SHOPS	Cole Information
	BIG O TIRE STORES	Cole Information
	GOLDEN WRENCH AUTO	Cole Information

ALISO VIEJO PKWY

27412 ALISO VIEJO PKWY

Year	Uses	Source
2014	CENTON ELECTRONICS INC	Cole Information
	OSSUR NORTH AMERICA INC	Cole Information
2010	OSSUR NORTH AMERICA	Cole Information
2005	OSSUR NORTH AMERICA INC	Cole Information

27422 ALISO VIEJO PKWY

Year	Uses	Source
2010	CAPISTRANO UNIFIED EDU	Cole Information
2005	CAPISTRANO UNIFIED EDU	Cole Information

ALISO VIEJO PKY

27402 ALISO VIEJO PKY

Year	Uses	Source
2020	SCHARP-LACY RESEARCH INSTITUTE	EDR Digital Archive
	SCHARP TECHNOLOGIES LLC	EDR Digital Archive
	PRODO LABORATORIES INC	EDR Digital Archive
	PROTOS LLC	EDR Digital Archive
	MATERACOR INC	EDR Digital Archive

27412 ALISO VIEJO PKY

Year	Uses	Source
2020	CENTON ELECTRONICS INC	EDR Digital Archive

FINDINGS

BARCELONA ST

71 BARCELONA ST

Year	Uses	Source
1992	Falke Larry	Pacific Bell

BROOKSTONE PL

1 BROOKSTONE PL

Year	Uses	Source
2020	CHUO MA	EDR Digital Archive
	YIHUA LI	EDR Digital Archive
2014	JASON DEIFT	Cole Information
2010	YONG CHEN	Cole Information
2005	OCCUPANT UNKNOWN	Cole Information

5 BROOKSTONE PL

Year	Uses	Source
2020	SUSAN PALMQUIST	EDR Digital Archive
2014	OCCUPANT UNKNOWN	Cole Information
2010	JOSEPH PANICOLA	Cole Information
2005	JASON SMITH	Cole Information
2000	KIRK BREWER	Cole Information

9 BROOKSTONE PL

Year	Uses	Source
2020	VICTORIA ANDERSON	EDR Digital Archive
2014	VICTORIA ANDERSON	Cole Information
2010	VICTORIA ANDERSON	Cole Information
2000	OCCUPANT UNKNOWN	Cole Information

11 BROOKSTONE PL

Year	Uses	Source
2020	RANDY DODGE	EDR Digital Archive
	SHERRY HEFLIN	EDR Digital Archive
	STEPHANIE DODGE	EDR Digital Archive
	TESS DODGE	EDR Digital Archive

FINDINGS

Year	Uses	Source
2014	RANDY DODGE	Cole Information
2010	RANDY DODGE	Cole Information
2005	RALPH DIBUONO	Cole Information
2000	SEAN DALY	Cole Information

15 BROOKSTONE PL

Year	Uses	Source
2020	XIAOPING ZHANG	EDR Digital Archive
	LI QINGZHU	EDR Digital Archive
2014	TIFFANY WALLACE	Cole Information
2010	TIFFANY WALLACE	Cole Information
2005	JAIME ABAD	Cole Information
2000	MARY DAVILA	Cole Information

17 BROOKSTONE PL

Year	Uses	Source
2020	KEVIN BISHOP	EDR Digital Archive
	LAURA BISHOP	EDR Digital Archive
2014	KEVIN BISHOP	Cole Information
2010	LAURA BISHOP	Cole Information
2005	LAURA BISHOP	Cole Information
2000	JOSEPH BECKER	Cole Information

19 BROOKSTONE PL

Year	Uses	Source
2020	NICHOLAS WILSON	EDR Digital Archive
2014	DANIELLE RUSSELL	Cole Information
2010	KENNETH JONES	Cole Information
2005	SHEREEN LOTH	Cole Information
1997	Dodge Rick	Pacific Bell

21 BROOKSTONE PL

Year	Uses	Source
2020	CINDY LEWIS	EDR Digital Archive
	WILLIAM LEWIS	EDR Digital Archive

Year	Uses	Source
2014	WILLIAM LEWIS	Cole Information
2010	JORGE VELASTEGUI	Cole Information
2005	JORGE VELASTEGUI	Cole Information

23 BROOKSTONE PL

Year	Uses	Source
2014	MICHAEL SESSUM	Cole Information
2010	MICHAEL SESSUM	Cole Information
1995	Kamo Kyohel&Yuki	Pacific Bell

25 BROOKSTONE PL

Year	Uses	Source
2014	KEITH CARWANA	Cole Information
2010	JAMES CARWANA	Cole Information

27 BROOKSTONE PL

Year	Uses	Source
2010	DINO LAMELA	Cole Information

CALLIOPE ST

70 CALLIOPE ST

Year	Uses	Source
1980	Irving Susan J S	Pacific Telephone

CALYPSO ST

6 CALYPSO ST

Year	Uses	Source
2020	HENRY TRAN	EDR Digital Archive
	LE MINNEY	EDR Digital Archive
2014	HENRY TRAN	Cole Information
2010	HENRY TRAN	Cole Information
2005	HENRY TRAN	Cole Information
2002	JACKSONHerert	Haines Company
2000	HERBERT JACKSON	Cole Information

FINDINGS

7 CALYPSO ST

Year	Uses	Source
2020	BROOKE LORGE	EDR Digital Archive
	JASON LORGE	EDR Digital Archive
	RYAN LORGE	EDR Digital Archive
	PAMELA LORGE	EDR Digital Archive
2014	LAWRENCE WINN	Cole Information
2010	LAWRENCE WINN	Cole Information
2005	LAWRENCE WINN	Cole Information
2000	SONIA LOPES	Cole Information

8 CALYPSO ST

Year	Uses	Source
2020	YANA GORDON	EDR Digital Archive
	IOURI GORDON	EDR Digital Archive
2014	JORY HIRSH	Cole Information
2010	OCCUPANT UNKNOWN	Cole Information
2005	SHAWN SALKELD	Cole Information
2002	OSALKELDShaw n	Haines Company
2000	ISABEL BLOOM	Cole Information

9 CALYPSO ST

Year	Uses	Source
2020	JENNA THEVENY	EDR Digital Archive
	TONYA THEVENY	EDR Digital Archive
	PAUL THEVENY	EDR Digital Archive
2014	PAUL THEVENY	Cole Information
2010	PAUL THEVENY	Cole Information
2005	PAUL THEVENY	Cole Information
2002	YUBETA Daniel	Haines Company
	HERNANDE 2Daved	Haines Company

10 CALYPSO ST

Year	Uses	Source
2020	NOEL PANG	EDR Digital Archive

FINDINGS

Year	Uses	Source
2020	STEVEN PANG	EDR Digital Archive
	HATTIE PANG	EDR Digital Archive
	BETINA PANG	EDR Digital Archive
2014	STEVEN PANG	Cole Information
2010	HATTIE PANG	Cole Information
2005	STEVEN PANG	Cole Information
2002	SPANGSleven	Haines Company
2000	STEVEN PANG	Cole Information

11 CALYPSO ST

Year	Uses	Source
2020	DIANA PHAN	EDR Digital Archive
	JENNY PHAN	EDR Digital Archive
	VICTORIA BACON	EDR Digital Archive
	CATHERINE BACON	EDR Digital Archive
	JAMES BACON	EDR Digital Archive
2014	JAMES BACON	Cole Information
2010	JAMES BACON	Cole Information
2005	JAMES BACON	Cole Information
2002	BACONJames	Haines Company

12 CALYPSO ST

Year	Uses	Source
2020	ASHFORD CLEANING	EDR Digital Archive
	GUIA QUERNS	EDR Digital Archive
	NELLIE QUERNS	EDR Digital Archive
	DAVID QUERNS	EDR Digital Archive
2014	DAVID QUERNS	Cole Information
2010	ASHFORD CLEANING	Cole Information
	DAVID QUERNS	Cole Information
2005	DAVID QUERNS	Cole Information
2002	HOLOWATCH Kenneh	Haines Company
2000	KENNETH HOLOWATCH	Cole Information

FINDINGS

15 CALYPSO ST

Year	Uses	Source
2020	EUNJEONG CHOI	EDR Digital Archive
	GERALD KIM	EDR Digital Archive
2014	QUAZI IKRAM	Cole Information
2010	THOMAS LEVY	Cole Information
2005	THOMAS LEVY	Cole Information
2002	ZAMORAMarno	Haines Company
2000	OCCUPANT UNKNOWN	Cole Information
1997	Evans Eric	Pacific Bell

16 CALYPSO ST

Year	Uses	Source
2020	WILLIAM YONAN	EDR Digital Archive
	ALEXIS YONAN	EDR Digital Archive
	JUNJIAN SUI	EDR Digital Archive
	KIMBERLY YONAN	EDR Digital Archive
	NIANXIN XIE	EDR Digital Archive
2014	NIANXIN XIE	Cole Information
2010	NIANXIN XIE	Cole Information
2005	TEACHERS GALLERY	Cole Information
	JOHN SCOTT	Cole Information
2002	SCOTTJohn	Haines Company
	SSCOTTJ	Haines Company
	SCOTTJohn	Haines Company
	NGUYENCalvin	Haines Company
2000	SHERYL SHEER	Cole Information

17 CALYPSO ST

Year	Uses	Source
2020	NOELLE DEY	EDR Digital Archive
	RYAN DEY	EDR Digital Archive
2014	RYAN DEY	Cole Information
2010	NOELLE SASE	Cole Information
2005	RYAN DEY	Cole Information

FINDINGS

Year	Uses	Source
2002	80 Y 0 Bruce	Haines Company
2000	BRUCE BOYD	Cole Information

18 CALYPSO ST

Year	Uses	Source
2020	JUN OKUMA HUA	EDR Digital Archive
2014	JUN HUA	Cole Information
2010	JUN HUA	Cole Information
2005	KRISTINA FUKUZAKI	Cole Information
2000	TRISHA NGUYEN	Cole Information

19 CALYPSO ST

Year	Uses	Source
2020	LEIF SETTERGREN	EDR Digital Archive
2014	LEIF SETTERGREN	Cole Information
2010	LEIF SETTERGREN	Cole Information
2005	ROBERT SCHWARZ	Cole Information
2002	EDWAWDSJohn	Haines Company
2000	JOHN EDWARDS	Cole Information
1997	Edw ards John P & Kellie	Pacific Bell

20 CALYPSO ST

Year	Uses	Source
2020	KAMEENI SHAH	EDR Digital Archive
	NILESH SHAH	EDR Digital Archive
	SANDIP SHAH	EDR Digital Archive
2014	OCCUPANT UNKNOWN	Cole Information
2010	CHARLES MARSH	Cole Information
2005	INTELLI BED SOCAL	Cole Information
	ULTIMATE COMFORT LLC	Cole Information
	CHARLES MARSH	Cole Information
2002	MARSH Russell	Haines Company
	MARSH Russell	Haines Company
	MARSH Russel	Haines Company

FINDINGS

Year	Uses	Source
2000	RUSSELL MARSH	Cole Information
1997	Marsh Russell	Pacific Bell

CAMEO DR

2 CAMEO DR

Year	Uses	Source
2020	JIACHEN FU	EDR Digital Archive
	CHIAMING LIN	EDR Digital Archive
2014	MARK CLUTTEY	Cole Information
2010	JOHN BROPHY	Cole Information
2005	JOHN BROPHY	Cole Information
2002	BROPHY John	Haines Company

4 CAMEO DR

Year	Uses	Source
2020	SAM SHAHPARNIA	EDR Digital Archive
	SHANPARNIA SHAN	EDR Digital Archive
	ZOHREH SHANPARNIA	EDR Digital Archive
	SHAHPARNIA SHAHZAD	EDR Digital Archive
	ZOHREH SHAHPARNIA	EDR Digital Archive
2014	SAM SHAHPARNIA	Cole Information
2010	SAM SHAHPARNIA	Cole Information
2005	SHAN SHANPARNIA	Cole Information
2002	SCHULLER Larenia	Haines Company

6 CAMEO DR

Year	Uses	Source
2020	ARSEN BOGOSYAN	EDR Digital Archive
	HERLINE BOGOSYAN	EDR Digital Archive
2014	ARSEN BOGOSYAN	Cole Information
2010	ARSEN BOGOSYAN	Cole Information
2002	GARCIA Norman	Haines Company
2000	MARY PINEDA	Cole Information

FINDINGS

7 CAMEO DR

Year	Uses	Source
2014	MOJGAN MISSAGHI	Cole Information
2010	MOJGAN MISSAGHI	Cole Information
2005	MOJGAN MISSAGHI	Cole Information
2002	BELL Dad 949 3 S	Haines Company
2000	DAVID BELL	Cole Information

8 CAMEO DR

Year	Uses	Source
2020	DANA COLLINS	EDR Digital Archive
	JERRY WYRICK	EDR Digital Archive
2014	SHAWN COLLINS	Cole Information
2010	SHAWN COLLINS	Cole Information
2005	DANA COLLINS	Cole Information
2002	61 AE 6 Eva	Haines Company
	MAIES Oscar	Haines Company
2000	OSCAR MAIER	Cole Information

9 CAMEO DR

Year	Uses	Source
2020	SHILIN WANG	EDR Digital Archive
	QIANFANG WU	EDR Digital Archive
2014	SHILIN WANG	Cole Information
2010	SHILIN WANG	Cole Information
2005	SHILIN WANG	Cole Information
2002	WAN 8 Shllm	Haines Company
	ROBERTS MAX 8 LOIS	Haines Company
	ART SALES	Haines Company
	WEALTH CODE	Haines Company
2000	SHILIN WANG	Cole Information

10 CAMEO DR

Year	Uses	Source
2020	XUE LI	EDR Digital Archive

FINDINGS

Year	Uses	Source
2014	JOHN GULLING	Cole Information
2010	JOHN GULLING	Cole Information
2005	JOHN GULLING	Cole Information
2002	GUINGJJohn	Haines Company
2000	JOHN GULLING	Cole Information

12 CAMEO DR

Year	Uses	Source
2020	BRENDA STEVENS	EDR Digital Archive
	ROBERT STOREY	EDR Digital Archive
	STEPHANIE BROCK	EDR Digital Archive
	ANDREW BROCK	EDR Digital Archive
	STEVENS-BROCK STEPHANIE	EDR Digital Archive
2014	GARY STOREY	Cole Information
2010	HEENAN GENERAL CONTRACTING	Cole Information
	GARY STOREY	Cole Information
2005	BRANNIGAN HEENAN	Cole Information
2002	KAPPESChnsopher	Haines Company
2000	C KAPPES	Cole Information

14 CAMEO DR

Year	Uses	Source
2020	BRETT WISEMAN	EDR Digital Archive
	SUSANNA WISEMAN	EDR Digital Archive
	SUSANNA FYFE	EDR Digital Archive
	MOHAMMAD BITARAFAN	EDR Digital Archive
2014	LINDA LARCH	Cole Information
2010	LINDA LARCH	Cole Information
2005	LINDA LARCH	Cole Information
2002	CHIU 0 Herbart	Haines Company
2000	HERBERT CHIU	Cole Information

FINDINGS

CONNILAINE

2 CONNILAINE

Year	Uses	Source
2020	JALAINE HAGEMEISTER	EDR Digital Archive
	STEVEN ZERINGUE	EDR Digital Archive
2014	STEVEN ZERINGUE	Cole Information
2010	JEANA BOWMAN	Cole Information
2005	BARBARA REYNOLDS	Cole Information
2002	KASSOUFAlexander	Haines Company

4 CONNILAINE

Year	Uses	Source
2020	GEORGE BARRIER	EDR Digital Archive
	HOLLY BARRIER	EDR Digital Archive
2014	GEORGE BARRIER	Cole Information
2010	OCCUPANT UNKNOWN	Cole Information
2005	GEORGE BARRIER	Cole Information
2002	BARRIER George L	Haines Company

6 CONNILAINE

Year	Uses	Source
2020	MAUREEN MARSIC	EDR Digital Archive
	SPENCER LAUER	EDR Digital Archive
	SCOTT MARSIC	EDR Digital Archive
2014	TIM MORRISSEY	Cole Information
2010	TIM MORRISSEY	Cole Information
2005	CYNTHIA GARAY	Cole Information
2002	0 PARCHINSKIPary	Haines Company

8 CONNILAINE

Year	Uses	Source
2020	BETTER HOME SYSTEMS	EDR Digital Archive
	ERICA KAUTZ	EDR Digital Archive
	KEVIN KAUTZ	EDR Digital Archive
	TOM PRAY	EDR Digital Archive

FINDINGS

Year	Uses	Source
2014	KEVIN KAUTZ	Cole Information
2010	BETTER HOME SYSTEMS	Cole Information
	OCCUPANT UNKNOWN	Cole Information
2005	THOMAS PRAY	Cole Information
2002	PRAY Susan	Haines Company
	PRAY Thomas	Haines Company
2000	T PRAY	Cole Information

10 CONNILAINE

Year	Uses	Source
2020	JOHNNEY WU	EDR Digital Archive
2014	JOHNNEY WU	Cole Information
2010	JOHNNEY WU	Cole Information
2005	TADAKI MIYAMOTO	Cole Information
2002	OBRUCKHEIMDanillle	Haines Company
	BRUCKHEIM Stan	Haines Company

12 CONNILAINE

Year	Uses	Source
2020	ALLISON WILKIN	EDR Digital Archive
	DARCEL HULSE	EDR Digital Archive
	TOMAS WILKIN	EDR Digital Archive
2014	JAMES GILCHRIST	Cole Information
2010	DARCEL HULSE	Cole Information
2005	ERIC VELEZ	Cole Information
2002	GRAYJulian	Haines Company

14 CONNILAINE

Year	Uses	Source
2014	OCCUPANT UNKNOWN	Cole Information
2010	MATTHEW MCCLORY	Cole Information
2005	MIKE MCQUILLIAMS	Cole Information

FINDINGS

16 CONNILAINE

Year	Uses	Source
2020	AMANDA BATES	EDR Digital Archive
2014	DAVID BATES	Cole Information
2010	RONNY NAIDOO	Cole Information
2005	DAVID BATES	Cole Information
2002	BATESDavid	Haines Company
2000	DAVID BATES	Cole Information

COTA CT

1 COTA CT

Year	Uses	Source
2020	STACIE COPE	EDR Digital Archive
	CHRISTOPHER MORSE	EDR Digital Archive
2014	JEAN FAULKNER	Cole Information
2010	JANE BACCA	Cole Information
	MICHAEL AMARAL	Cole Information
	COPE ANN	Cole Information
2005	STACIE COPE	Cole Information
2002	COPEStace 00 i	Haines Company
	COTODECAZA	Haines Company

2 COTA CT

Year	Uses	Source
2020	ANN DAVIS	EDR Digital Archive
	CHARES DAVIS	EDR Digital Archive
	KAREN AMESSE	EDR Digital Archive
	GILBERT AMESSE	EDR Digital Archive
2005	PAUL RUBIO	Cole Information
2002	01 SCOMIMana	Haines Company
2000	M VISCOMI	Cole Information

3 COTA CT

Year	Uses	Source
2020	MILO AMORSOLO	EDR Digital Archive

FINDINGS

Year	Uses	Source
2020	LENTER AMORSOLO	EDR Digital Archive
	GIAN AMORSOLO	EDR Digital Archive
2014	GIAN AMORSOLO	Cole Information
2010	MARK HASKINS	Cole Information
2005	MARK HASKINS	Cole Information
2002	HASKINSMark	Haines Company

4 COTA CT

Year	Uses	Source
2020	JANET EAST	EDR Digital Archive
	DOUGLAS EAST	EDR Digital Archive
	ERICA EAST	EDR Digital Archive
	DEAVINA EWERT	EDR Digital Archive
2010	DOUGLAS EAST	Cole Information
2005	DOUGLAS EAST	Cole Information
2002	EASTDouglas	Haines Company

6 COTA CT

Year	Uses	Source
2020	COLBY VOSE	EDR Digital Archive
2014	COLBY VOSE	Cole Information
2010	COLBY VOSE	Cole Information
2005	COLBY VOSE	Cole Information
2002	OSBORNJohn	Haines Company
	OSBORNLynuoo 94 S	Haines Company
2000	JOHN OSBORN	Cole Information

7 COTA CT

Year	Uses	Source
2014	OCCUPANT UNKNOWN	Cole Information
2010	OCCUPANT UNKNOWN	Cole Information
2005	OCCUPANT UNKNOWN	Cole Information
2002	NAMADrnald	Haines Company
2000	MICHAEL CHAPMAN	Cole Information

FINDINGS

8 COTA CT

Year	Uses	Source
2020	DONALD LEONHARDT	EDR Digital Archive
2014	SAM LASSITER	Cole Information
2005	ANGELA MARLOWE	Cole Information
2002	SHAWKESDerek	Haines Company
2000	K FISHER	Cole Information

10 COTA CT

Year	Uses	Source
2020	CORBYNN JORDAN	EDR Digital Archive
2014	MOHAMED DESSOUKY	Cole Information
2010	COMPUTERS & IND ENGINEER	Cole Information
	MOHAMED DESSOUKY	Cole Information
2005	COMPUTERS & INDUSTRIAL ENGINEER	Cole Information
	MOHAMED DESSOUKY	Cole Information
2000	MOHAMED DESSOUKY	Cole Information

12 COTA CT

Year	Uses	Source
2020	FRANK DREWS	EDR Digital Archive
2014	FRANK DREWS	Cole Information
2010	FRANK DREWS	Cole Information
2005	FRANK DREWS	Cole Information
2002	D 9 EWSFrank	Haines Company

19 COTA CT

Year	Uses	Source
2002	DESSOUKYtblsam	Haines Company
	DESSOUKY Mohamed	Haines Company

30 COTA CT

Year	Uses	Source
2005	LAURA PAXSON	Cole Information

FINDINGS

DEERBORN DR

1 DEERBORN DR

Year	Uses	Source
2002	0 CHEN William	Haines Company

2 DEERBORN DR

Year	Uses	Source
2010	JAMES SMITH	Cole Information
2005	JAMES SMITH	Cole Information

5 DEERBORN DR

Year	Uses	Source
2002	MARTINDALE Don	Haines Company
	MOON Simon	Haines Company

9 DEERBORN DR

Year	Uses	Source
2020	BRIAN NGO	EDR Digital Archive
2014	ALEXANDRA LUU	Cole Information
2010	NICOLE CASTANEDA	Cole Information
2005	OCCUPANT UNKNOWN	Cole Information
2002	RIEGLEAlcia	Haines Company
	ORIEGLERick	Haines Company
	ORIEGLE Sue	Haines Company
2000	ALEX RIEGLE	Cole Information

10 DEERBORN DR

Year	Uses	Source
2020	GEM CORALS LLC	EDR Digital Archive
2014	JOSHUA SCURI	Cole Information
2010	JOSHUA SCURI	Cole Information
2002	OHOSKINSSean	Haines Company
2000	SEAN HOSKINS	Cole Information

FINDINGS

11 DEERBORN DR

Year	Uses	Source
2020	JAIME ARROYO	EDR Digital Archive
	VILMA ARROYO	EDR Digital Archive
	LUIGI ARROYO	EDR Digital Archive
2014	JAIME ARROYO	Cole Information
2010	JAIME ARROYO	Cole Information
2005	JAIME ARROYO	Cole Information
2002	OJEONGGII	Haines Company
2000	OCCUPANT UNKNOWN	Cole Information

12 DEERBORN DR

Year	Uses	Source
2020	MEHDI KILANI	EDR Digital Archive
	AMIR KILANI	EDR Digital Archive
	LISA MOJICA	EDR Digital Archive
2014	AMIR KILANI	Cole Information
2010	MEHDI KILANI	Cole Information
2005	FM AND M	Cole Information
	MEFI	Cole Information
	MY FINANCIAL MAKEOVER	Cole Information
	CHRIS MALONEY	Cole Information
2002	OMALONEYChns	Haines Company
2000	OCCUPANT UNKNOWN	Cole Information

15 DEERBORN DR

Year	Uses	Source
2002	LOPEZManual	Haines Company

16 DEERBORN DR

Year	Uses	Source
2020	JOHN WALSH	EDR Digital Archive
	LYNN HUMMER	EDR Digital Archive
	KELSEY HUMMER	EDR Digital Archive
2014	LYNN HUMMER	Cole Information

Year	Uses	Source
2005	LYNN HUMMER	Cole Information
2002	9 EEBEJim	Haines Company

18 DEERBORN DR

Year	Uses	Source
2020	KIRSTEN YALE	EDR Digital Archive
	ROBERT YALE	EDR Digital Archive
	JENNIFER YALE	EDR Digital Archive
	REMEDIOS YALE	EDR Digital Archive
	GERTRUDES MANALANSAN	EDR Digital Archive
2014	ROBERT YALE	Cole Information
2010	ROBERT YALE	Cole Information
2005	ROBERT YALE	Cole Information
2002	SYALERemy	Haines Company
	YALERobert A	Haines Company
2000	ROBERT YALE	Cole Information

EDMONTON PL

17 EDMONTON PL

Year	Uses	Source
2020	FERNANDO ALVAREZ	EDR Digital Archive
2014	JOELEAN BEDDINGFIELD	Cole Information
2010	OCCUPANT UNKNOWN	Cole Information
2002	GRECO Paula	Haines Company

19 EDMONTON PL

Year	Uses	Source
2020	MICHELLE SCALIA	EDR Digital Archive
2010	GARRETT LANE	Cole Information
2005	WILLIAM COPLEY	Cole Information
	MICHELLE SCALIA	Cole Information
2002	RUGGIEROC	Haines Company

FINDINGS

21 EDMONTON PL

Year	Uses	Source
2020	REBECCA HEINSEN	EDR Digital Archive
	RACHAEL HEINSEN	EDR Digital Archive
	THOMAS HEINSEN	EDR Digital Archive
2014	THOMAS HEINSEN	Cole Information
2010	RICHARD LEBRUN	Cole Information
2005	STEVEN CASE	Cole Information
2002	CASECindy	Haines Company
2000	CINDY CASE	Cole Information

23 EDMONTON PL

Year	Uses	Source
2020	BOBBY CHIEN	EDR Digital Archive
2014	KAREN CHIEN	Cole Information
2010	OCCUPANT UNKNOWN	Cole Information
2002	ODEWALETyrone	Haines Company
2000	TYRONE DEWALE	Cole Information

25 EDMONTON PL

Year	Uses	Source
2020	JEROME SCALIA	EDR Digital Archive
	MICHELLE SCALIA	EDR Digital Archive
2014	JEROME SCALIA	Cole Information
2010	JEROME SCALIA	Cole Information
2005	MARTIN ROACH	Cole Information
2002	MORHISONGOegg	Haines Company
2000	GREGG MORRISON	Cole Information

27 EDMONTON PL

Year	Uses	Source
2020	BENITO LEDDA	EDR Digital Archive
	ANDREA LEDDA	EDR Digital Archive
2014	ELENA BESSI	Cole Information
2010	ANDREA LEDDA	Cole Information

Year	Uses	Source
2002	CATOBUSGeorge	Haines Company
2000	GEORGE CATOBUS	Cole Information

28 EDMONTON PL

Year	Uses	Source
2020	ELIZABETH KERNS	EDR Digital Archive
2014	MARILEE ISELEY	Cole Information
2010	CHRISTOPHER ISELEY	Cole Information
2005	SPECTRUM REAL ESTATE GROUP	Cole Information
	CHRISTOPHER BURNS	Cole Information
2002	BURNSChnistopher	Haines Company

29 EDMONTON PL

Year	Uses	Source
2014	JENNIFER MATTHEWS	Cole Information
2010	JACOB FRANK	Cole Information
2002	RAMM Charles	Haines Company
2000	CHARLES RAMM	Cole Information

30 EDMONTON PL

Year	Uses	Source
2020	JOHN DEARING	EDR Digital Archive
	JANNA NORTH	EDR Digital Archive
	EVAN LAVOIE	EDR Digital Archive
	ELEANOR ESPINOZA	EDR Digital Archive
2014	BRUCE TORRANCE	Cole Information
2010	BRUCE TORRANCE	Cole Information
2005	BRUCE TORRANCE	Cole Information
2002	KRUEGER Linda	Haines Company
	TORRANCEBmce	Haines Company
2000	BRUCE TORRANCE	Cole Information

31 EDMONTON PL

Year	Uses	Source
2020	JACOB POLLARD	EDR Digital Archive

Year	Uses	Source
2020	MELISSA POLLARD	EDR Digital Archive
	RACHEL POLLARD	EDR Digital Archive
	TODD POLLARD	EDR Digital Archive
	GREGORY POLLARD	EDR Digital Archive
2014	TODD POLLARD	Cole Information
2010	TODD POLLARD	Cole Information
2005	GREGORY POLLARD	Cole Information
2002	POLLARDTodd	Haines Company
	POLLARDTodd	Haines Company
2000	TODD POLLARD	Cole Information

32 EDMONTON PL

Year	Uses	Source
2020	KERRY POLICH	EDR Digital Archive
	TYRONE POLICH	EDR Digital Archive
2014	TYRONE POLICH	Cole Information
2010	TYRONE POLICH	Cole Information
2005	ELIZABETH JAEGER	Cole Information
2002	JAEGER Elrzaethh	Haines Company
2000	E JAEGER	Cole Information

33 EDMONTON PL

Year	Uses	Source
2020	LEASON LEEDS	EDR Digital Archive
	CHET LEEDS	EDR Digital Archive
2014	CHET LEEDS	Cole Information
2010	LEASON LEEDS	Cole Information
2005	LEASON LEEDS	Cole Information
2002	SLEEDSLeason	Haines Company
2000	LEASON LEEDS	Cole Information

34 EDMONTON PL

Year	Uses	Source
2020	JOSEPH SCIMEME	EDR Digital Archive

FINDINGS

Year	Uses	Source
2020	RAMONA SCIMEME	EDR Digital Archive
2014	JOSEPH SCIMEME	Cole Information
2010	JOSEPH SCIMEME	Cole Information
2005	RRS ACCOUNTING SERVICES INC	Cole Information
	1RRS ACCOUNTING SERVICES INC	Cole Information
	JOSEPH SCIMEME	Cole Information
2002	SCIMEMEJoseph	Haines Company
2000	JOSEPH SCIMEME	Cole Information

35 EDMONTON PL

Year	Uses	Source
2020	BREAM SERVICES LLC	EDR Digital Archive
	IQBAL RANA	EDR Digital Archive
	GHAZALA RANA	EDR Digital Archive
	MUTAHIRA RANA	EDR Digital Archive
2014	IQBAL RANA	Cole Information
2010	BARRY LYOU	Cole Information
2005	BARRY LYOU	Cole Information
2002	LYOUBarry	Haines Company
2000	BARRY LYOU	Cole Information

36 EDMONTON PL

Year	Uses	Source
2020	KRISTA STEFFEN	EDR Digital Archive
2014	SCOTT MARTINUZZI	Cole Information
2010	SCOTT MARTINUZZI	Cole Information
2005	MICHAEL STEELE	Cole Information
2000	TROY JOHNSON	Cole Information

37 EDMONTON PL

Year	Uses	Source
2020	ZOE VECCHIO	EDR Digital Archive
	MATTHEW PHILLIPS	EDR Digital Archive
	NICOLE VECCHIO	EDR Digital Archive

Year	Uses	Source
2014	ZOE VECCHIO	Cole Information
2010	MATTHEW PHILLIPS	Cole Information
2005	MATTHEW PHILLIPS	Cole Information
2002	PHILLIPSMa Xhew	Haines Company
2000	KLAUS JEPPESEN	Cole Information

38 EDMONTON PL

Year	Uses	Source
2020	AMY AMMIRATO	EDR Digital Archive
	VINCENT AMMIRATO	EDR Digital Archive
2014	SCOTT MILLER	Cole Information
2010	SCOTT MILLER	Cole Information
2005	JEFFERY WEAVER	Cole Information
2002	JOHNSONKnslen	Haines Company
	JOHNSONTroy	Haines Company
	CURRANThomas	Haines Company
2000	THOMAS CURRAN	Cole Information

39 EDMONTON PL

Year	Uses	Source
2020	LISA SNYDER	EDR Digital Archive
	CLARK SNYDER	EDR Digital Archive
2014	CLARK SNYDER	Cole Information
2010	CLARK SNYDER	Cole Information
2002	SNYDERClark	Haines Company
2000	CLARK SNYDER	Cole Information

40 EDMONTON PL

Year	Uses	Source
2020	TERRY ARMSTRONG	EDR Digital Archive
	PATRICIA ARMSTRONG	EDR Digital Archive
2014	TERRY ARMSTRONG	Cole Information
2010	TERRY ARMSTRONG	Cole Information
2005	PATRICIA MILLER	Cole Information

FINDINGS

Year	Uses	Source
2002	MILLER Paricia	Haines Company
2000	P MILLER	Cole Information

41 EDMONTON PL

Year	Uses	Source
2020	SUSAN NINOMIYA-LANE	EDR Digital Archive
	F LANE	EDR Digital Archive
2014	OCCUPANT UNKNOWN	Cole Information
2010	FD LANE	Cole Information
2005	FD LANE	Cole Information
2002	LANEF	Haines Company
2000	F LANE	Cole Information

42 EDMONTON PL

Year	Uses	Source
2020	KRISTI BOX	EDR Digital Archive
2014	RAY BOX	Cole Information
2010	SARA DAHLKE	Cole Information
2005	RAY BOX	Cole Information
2002	BOX Raymond	Haines Company
2000	RAYMOND BOX	Cole Information

43 EDMONTON PL

Year	Uses	Source
2020	HAJAR NAGHIYAN	EDR Digital Archive
2014	ALIREZA MAROUFKHANI	Cole Information
2010	ALIREZA MAROUFKHANI	Cole Information
2005	LEONARD WELLS	Cole Information
2002	STOQDARDJohn	Haines Company
2000	JOHN STODDARD	Cole Information

44 EDMONTON PL

Year	Uses	Source
2020	YUMI KO	EDR Digital Archive
	CRAIG BERGER	EDR Digital Archive

Year	Uses	Source
2014	YUMI KO	Cole Information
	CRAIG BERGER	Cole Information
2010	CRAIG BERGER	Cole Information
2005	OCCUPANT UNKNOWN	Cole Information
2002	0 CARSONJason	Haines Company
	CARSONJulre	Haines Company
2000	K CARSON	Cole Information

45 EDMONTON PL

Year	Uses	Source
2014	PARKER DAVIS	Cole Information
2010	PARKER DAVIS	Cole Information
2005	CINDY TOUCH	Cole Information
	PARKER DAVIS	Cole Information
2002	BARNEYSimon	Haines Company
2000	TERRY EVANS	Cole Information

46 EDMONTON PL

Year	Uses	Source
2020	ROCKELE SOFIE	EDR Digital Archive
	TRAVIS MARKOWITZ	EDR Digital Archive
2014	JEFFREY LU	Cole Information
2010	KEVIN KWOK	Cole Information
2005	JOHN MURI	Cole Information
2002	OMURIJohn	Haines Company
2000	JOHN MURI	Cole Information

47 EDMONTON PL

Year	Uses	Source
2020	NICOLLE BEIMER	EDR Digital Archive
	BRICE BEIMER	EDR Digital Archive
	BRETT BEIMER	EDR Digital Archive
2014	BRETT BEIMER	Cole Information
2010	BRETT BEIMER	Cole Information

Year	Uses	Source
2005	B & B ENTERTAINMENT	Cole Information
	BRETT BEIMER	Cole Information
2002	BEIMERBrelt	Haines Company
2000	BRETT BEIMER	Cole Information

48 EDMONTON PL

Year	Uses	Source
2020	LISA NARUO	EDR Digital Archive
2014	LISA NARUO	Cole Information
2010	LISA NARUO	Cole Information
2005	OCCUPANT UNKNOWN	Cole Information
2002	COLLINSBarry	Haines Company
	COLLINSBarry	Haines Company
2000	BARRY COLLINS	Cole Information

49 EDMONTON PL

Year	Uses	Source
2020	CHRISTOPHER STONE	EDR Digital Archive
2014	MABEL CORTES	Cole Information
2010	DANIEL GOGERTY	Cole Information
2005	GEORGE CHRISTIE	Cole Information
2002	CHRISTIE Yeola	Haines Company
2000	YEOTA CHRISTIE	Cole Information

50 EDMONTON PL

Year	Uses	Source
2020	NHI ONG	EDR Digital Archive
	NICK OSUMA	EDR Digital Archive
	SAUL OSUNA	EDR Digital Archive
2014	DIEM QUAN	Cole Information
2010	DIEM QUAN	Cole Information
	SAUL OSUNA	Cole Information
2005	SAUL OSUNA	Cole Information
2002	IGLEHARTRobert	Haines Company

FINDINGS

Year	Uses	Source
2000	ROBERT IGLEHART	Cole Information

FRANCHESHI PL

2 FRANCHESHI PL

Year	Uses	Source
2020	DEAN LASSITER	EDR Digital Archive
2014	DEAN LASSITER	Cole Information
2010	OCCUPANT UNKNOWN	Cole Information
2005	HENRY BRYANT	Cole Information
2002	BRYANTH Michael	Haines Company
2000	HENRY BRYANT	Cole Information

4 FRANCHESHI PL

Year	Uses	Source
2020	CHRISTINE HAMMOND	EDR Digital Archive
	MICHAEL HAMMOND	EDR Digital Archive
2014	MIKE HAMMOND	Cole Information
2010	MICHAEL HAMMOND	Cole Information
2005	MICHAEL HAMMOND ELECTRIC	Cole Information
	MICHAEL HAMMOND	Cole Information
2002	OHAMMONOMichael	Haines Company
2000	MICHAEL HAMMOND	Cole Information

6 FRANCHESHI PL

Year	Uses	Source
2020	FRANCES HELBERG	EDR Digital Archive
	FRANCES CONNELLY	EDR Digital Archive
2014	SEAN CONNELLY	Cole Information
2010	FRANCES CONNELLY	Cole Information
2005	FRANCES CONNELLY	Cole Information
2000	FRANCES CONNELLY	Cole Information

FINDINGS

8 FRANCHESHI PL

Year	Uses	Source
2020	LETITIA LIAO	EDR Digital Archive
2014	LETITIA LIAO	Cole Information
2010	JOSEPH RAMOS	Cole Information
2005	JOSEPH RAMOS	Cole Information
2002	SRAMOSJoseph	Haines Company
2000	S RAMOS	Cole Information

9 FRANCHESHI PL

Year	Uses	Source
2020	JASON BIOLOS	EDR Digital Archive
	QUN CHEN	EDR Digital Archive
	CHEN CHEN	EDR Digital Archive
2014	JASON BIOLOS	Cole Information
2010	SCOTT TARLO	Cole Information
2005	SCOTT TARLO	Cole Information
2002	TARLOSco R	Haines Company
2000	JAY TARLO	Cole Information

10 FRANCHESHI PL

Year	Uses	Source
2020	KELLY ROSS	EDR Digital Archive
	SEAN ROSS	EDR Digital Archive
2014	SEAN ROSS	Cole Information
2010	OCCUPANT UNKNOWN	Cole Information
2005	MARK REYNOLDS	Cole Information
2002	FITZPATRICKM	Haines Company
2000	SUSAN FITZPATRICK	Cole Information

11 FRANCHESHI PL

Year	Uses	Source
2014	KELLEE CAMPO	Cole Information
2010	KELLEE CAMPO	Cole Information
2005	KELLEE CAMPO	Cole Information

FINDINGS

12 FRANCHESHI PL

Year	Uses	Source
2020	SEIJI TAKAKU	EDR Digital Archive
	TAKAKU TAKAKO	EDR Digital Archive
2014	SEIJI TAKAKU	Cole Information
2010	SEIJI TAKAKU	Cole Information
2005	NANCY KANDEL	Cole Information
2002	OPURCELLNancy	Haines Company
2000	NANCY PURCELL	Cole Information

14 FRANCHESHI PL

Year	Uses	Source
2020	EIKO DAVENPORT	EDR Digital Archive
2014	EDWARD DAVENPORT	Cole Information
2010	EDWARD DAVENPORT	Cole Information
2005	EDWARD DAVENPORT	Cole Information
2002	DAVENPORT Edward	Haines Company
2000	EDWARD DAVENPORT	Cole Information

16 FRANCHESHI PL

Year	Uses	Source
2020	JON OLIS	EDR Digital Archive
2014	STEPHEN MOLICA	Cole Information
2010	STEPHEN MOLICA	Cole Information
2005	ANTHONY MOLICA	Cole Information
2002	HONG Anthony	Haines Company
2000	SUSAN HONG	Cole Information

17 FRANCHESHI PL

Year	Uses	Source
2020	LARA ENGLER	EDR Digital Archive
	NEAL ENGLER	EDR Digital Archive
	JOELLE ENGLER	EDR Digital Archive
2014	NEAL ENGLER	Cole Information
2010	CHARLES TAWIL	Cole Information

FINDINGS

Year	Uses	Source
2005	LOAN CONNECTORS	Cole Information
	LOAN CONNECTIONS	Cole Information
	CHARLES TAWIL	Cole Information
2002	SHICKSTEDRi U	Haines Company
2000	RICK HICKSTED	Cole Information

18 FRANCHESHI PL

Year	Uses	Source
2020	KEVIN KELLY	EDR Digital Archive
	DEBORAH KELLY	EDR Digital Archive
2014	KEVIN KELLY	Cole Information
2010	KEVIN KELLY	Cole Information
2005	ROBERT MARTIN	Cole Information
2002	SLUCIANOMarcello	Haines Company
2000	IVANO LUCIANO	Cole Information

19 FRANCHESHI PL

Year	Uses	Source
2020	GINA LAMOUR	EDR Digital Archive
	ELENA JOHNSON	EDR Digital Archive
2014	JESSTIN SCHMIDT	Cole Information
2010	TYLER BLODGETT	Cole Information
2005	LESLIE BLACKWOOD	Cole Information
2002	SCHENCih	Haines Company
2000	CHIH CHEN	Cole Information

20 FRANCHESHI PL

Year	Uses	Source
2020	CHARLES TAWIL	EDR Digital Archive
	SALLY SPAIDE	EDR Digital Archive
	CHAD SPAIDE	EDR Digital Archive
	FORTUNEE TAWIL	EDR Digital Archive
2014	CHAD SPAIDE	Cole Information
2010	CHAD SPAIDE	Cole Information

FINDINGS

Year	Uses	Source
2005	CHAD SPAIDE	Cole Information
2000	AARON POTTER	Cole Information

21 FRANCHESHI PL

Year	Uses	Source
2020	MICHAEL OLSON	EDR Digital Archive
2014	TERESA KESTRAN	Cole Information
2010	OCCUPANT UNKNOWN	Cole Information
2005	OCCUPANT UNKNOWN	Cole Information
2002	ONe BKimberly	Haines Company
	ONeill Jai	Haines Company
	SONELLJai	Haines Company

22 FRANCHESHI PL

Year	Uses	Source
2020	NESTOR ESQUER	EDR Digital Archive
	SAGYAN HOTA	EDR Digital Archive
	MARGARITA ESQUER	EDR Digital Archive
2014	NESTOR ESQUER	Cole Information
2010	OCCUPANT UNKNOWN	Cole Information
2005	OCCUPANT UNKNOWN	Cole Information
2002	SESOUERNestor	Haines Company
2000	MARK STRECKER	Cole Information

23 FRANCHESHI PL

Year	Uses	Source
2020	RYAN EVANS	EDR Digital Archive
	MARISA EVANS	EDR Digital Archive
2014	PAN LEONARD	Cole Information
2010	OCCUPANT UNKNOWN	Cole Information
2005	MYRIAM JIMENEZ	Cole Information
2002	MAGALUSOPaul	Haines Company
2000	PAUL MACALUSO	Cole Information

FINDINGS

24 FRANCHESHI PL

Year	Uses	Source
2020	MAUREEN MORDEN	EDR Digital Archive
2014	MAUREEN MORDEN	Cole Information
2010	MAUREEN MORDEN	Cole Information
2005	MAUREEN MORDEN	Cole Information
2002	MORDENMaureen	Haines Company

25 FRANCHESHI PL

Year	Uses	Source
2020	ARTHUR RIVAS	EDR Digital Archive
	SAMANTHA GENIDO	EDR Digital Archive
2014	OCCUPANT UNKNOWN	Cole Information
2010	ARTHUR RIVAS	Cole Information
2005	ARTHUR RIVAS	Cole Information
2002	GORDONJames	Haines Company

26 FRANCHESHI PL

Year	Uses	Source
2020	ANTHONY PALUMBO	EDR Digital Archive
	MICHELLE PALUMBO	EDR Digital Archive
2014	OCCUPANT UNKNOWN	Cole Information
2010	ERIC HOLMES	Cole Information
2005	ERIC HOLMES	Cole Information
2002	SHOLMENEnc	Haines Company

28 FRANCHESHI PL

Year	Uses	Source
2010	LINDA VINCENT	Cole Information
2005	LINDA VINCENT	Cole Information
2002	VINCENTLinda	Haines Company

29 FRANCHESHI PL

Year	Uses	Source
2002	0 SAADE Sally	Haines Company

FINDINGS

LAGUNA HILLS DR

27412 LAGUNA HILLS DR

Year	Uses	Source
1995	FLEX FOOT	Cole Information

27462 LAGUNA HILLS DR

Year	Uses	Source
1995	MORASHA SCHOOL	Cole Information
	TEMPLE BETH EL	Cole Information

LIBERTY

2 LIBERTY

Year	Uses	Source
2020	ALISO CREEK CHURCH	EDR Digital Archive
	MIND BODY SPIRIT & LONGEVITY	EDR Digital Archive
	TEMPLE BETH EL-SOUTH ORANGE	EDR Digital Archive
	USA PROPERTIES FUND	EDR Digital Archive
	ATM	EDR Digital Archive
	SPECTRUM REALTY GROUP CORP	EDR Digital Archive

6 LIBERTY

Year	Uses	Source
2020	HRG TAX RECOVERY	EDR Digital Archive
	ADVANCEDEMEDIA	EDR Digital Archive
	ROBIN SCHUPP	EDR Digital Archive
	FOUSHEE RICHARD F DDS	EDR Digital Archive
	DIMAGGIO HOUSE CREATIVE LLC	EDR Digital Archive
	ELEMENTS ARCHITECTURE	EDR Digital Archive
	FOCUS WEALTH MGMT-AMERIPRISE	EDR Digital Archive
	AMERIPRISE FINANCIAL	EDR Digital Archive
	WOOD SMITH HENNING BERMAN LLP	EDR Digital Archive
	CROCKETT & CROCKETT	EDR Digital Archive
	NELSON DE RAMI DAWN	EDR Digital Archive
	ALISO SHORE DENTISTRY	EDR Digital Archive

FINDINGS

Year	Uses	Source
2020	ATLAS CAPITAL MANAGEMENT INC	EDR Digital Archive
	CHRISTIAN SCIENCE COMMITTEE	EDR Digital Archive
	CHALLENGER CO	EDR Digital Archive
	SADDLEBACK PEDIATRIC THERAPY	EDR Digital Archive
	HERITAGE ASSET MANAGEMENT INC	EDR Digital Archive
	LAW OFFICES OF BRAULT DAVID	EDR Digital Archive
	FUNAMBOL INC	EDR Digital Archive
	NELLIE ORTHODONTICS	EDR Digital Archive
	BURNS JAMES	EDR Digital Archive
	METROVEST MANAGEMENT	EDR Digital Archive
	WOOD SMITH HENNING & BERMAN	EDR Digital Archive
	ALISO SHORE DENTISTRY	EDR Digital Archive
	BETTINA FRANZ MD PHD	EDR Digital Archive
	NELLIE GAIL ORTHODONTICS	EDR Digital Archive
	TELECOMMUNICATION SYSTEMS INC	EDR Digital Archive
	GARDNER & ASSOC	EDR Digital Archive
	CHADPESHKE.COM	EDR Digital Archive
	PHOENIX PLANNING & CONSTR SVC	EDR Digital Archive
	LIQUID BIOSCIENCE	EDR Digital Archive
	BLUEPRINT BIO INC	EDR Digital Archive
	MTX INSURANCE SVC INC	EDR Digital Archive
	MPX INSURANCE SVC INC	EDR Digital Archive
	TON-THAT CHAU DO	EDR Digital Archive
	NOBLE WEALTH MANAGEMENT INC	EDR Digital Archive
	HYDRO PUMPS INC	EDR Digital Archive
	LAW OFFICE OF JAMES BURNS	EDR Digital Archive
	DUBOIS CPA	EDR Digital Archive
	TAX SPECIALIST	EDR Digital Archive
	DANIEL DUBOIS CPA & CO INC	EDR Digital Archive
	TKS PROPERTY MANAGEMENT	EDR Digital Archive
	L M C C ENTERPRISES	EDR Digital Archive
	FARMERS INSURANCE-JEANETTE	EDR Digital Archive

FINDINGS

Year	Uses	Source
2020	RICHARD FOUSHEE	EDR Digital Archive
	TORRES GENE	EDR Digital Archive
	VUYYURU SAMEER	EDR Digital Archive
	GREGG MARSTON	EDR Digital Archive
	TOM PHAN	EDR Digital Archive
	SUSANNAH NORTHART	EDR Digital Archive
2014	LAURA RYAN LCSW	Cole Information
	HILLWOOD WEST	Cole Information
	TELECOMMUNICATIONS SYSTEMS INC	Cole Information
	SCHRYER ALAN	Cole Information
	FOUSHEE RICHARD F DDS	Cole Information
	ADT SECURITY SERVICES	Cole Information
	BLUE WAVE MICRO	Cole Information
	CHAU TONTHAT DR	Cole Information
	FARMERS INSURANCE FAX	Cole Information
	FARMERS INSURANCE GROUP	Cole Information
	FRANZ BETTINA MD	Cole Information
	GENUTEC BUSINESS SOLUTIONS	Cole Information
	BOTZBACH RICHARD L II DDS MS	Cole Information
	DDS NICK K NGUYEN	Cole Information
	IMATRIX SOFTWARE	Cole Information
	PECTEL INC	Cole Information
	SADDLEBACK PEDIATRIC THERAPY	Cole Information
	NELLIE GAIL ORTHODONTICS	Cole Information
	LAW OFFICE OF WILLIAM M IADAROLA	Cole Information
	GARDNER & ASSOCIATES	Cole Information
	DANIEL DUBOIS CPA & COMPANY	Cole Information
	FRANK MAMBEYGI	Cole Information
	DAVID BRAULT	Cole Information
	BACHIR KASSIR	Cole Information
2010	RICHARD FOUSHEE INC	Cole Information
	ROULAND CO	Cole Information

FINDINGS

Year	Uses	Source
2010	SCHNEIDER ANDREW	Cole Information
	DANIEL DUBOIS CPA & CO INC	Cole Information
	TON THAT CHAU DO	Cole Information
	GO PAPERLESS SOLUTIONS INC	Cole Information
	SPARTAN TRAFFIC SVC	Cole Information
	RYAN LAURA	Cole Information
	ADVANCED E MEDICAL INC	Cole Information
	PECTEL INC	Cole Information
	SCTC SOUTH COUNTY TEEN CTR	Cole Information
	FRAGRANCE RETAILER	Cole Information
	CENTER FOR PEAK PERFORMANCE	Cole Information
	CCAV CELEBRATIONS CHURCH	Cole Information
	KIDSCO	Cole Information
	ALISO SHORE FAMILY DENTISTRY	Cole Information
	PREMIER LENDING GROUP INC	Cole Information
	LEXIPOL LLC	Cole Information
	GARDNER & ASSOC	Cole Information
	WERNER GRADY ASSOC	Cole Information
	NELLIE GAIL ORTHODONTICS	Cole Information
	GREENFIELD REAL ESTATE CO	Cole Information
	DR CHAU	Cole Information
	GENUTEC BUSINESS SOLUTIONS	Cole Information
	NETWORKS IN MOTION INC	Cole Information
	WILLIAM M IADAROLA LAW OFFICE	Cole Information
	SWANSON SCHROEDER & MILLS	Cole Information
	BACHIR KASSIR	Cole Information
2005	INTERNATIONAL MEDICAL GROUP	Cole Information
	MAGNUM MEDIA	Cole Information
	NEWHALL DISC FUTURS & OPTNS	Cole Information
	INTERNATIONAL MEDIA GROUP	Cole Information
	MAIN STREET TRADING	Cole Information
	CORPUS CHRISTI CATHOLIC CHRISTIAN CH	Cole Information

Year	Uses	Source
2005	INTERNATIONAL MEDICAL GROUP	Cole Information
	GENUTEC BUSINESS SOLUTIONS INC	Cole Information
	REFCO SECURITIES LLC	Cole Information
	MAGNUM MEDICAL	Cole Information
	LAW IN PROGRESS A PROF LAW	Cole Information
	A D M SECURITY	Cole Information
1995	ARMOR ALL PRODUCTS CORP	Cole Information

68 LIBERTY

Year	Uses	Source
2020	JAMES BURNS ATTORNEY AT LAW	EDR Digital Archive

LIBERTY ST

6 LIBERTY ST

Year	Uses	Source
1997	ARMOR ALL PRODUCTS CORP	Pacific Bell
1992	ARMOR ALL PRODUCTS	Pacific Bell

62 LIBERTY ST

Year	Uses	Source
1992	Mason Dale & Julienne	Pacific Bell

NOPALITOS WAY

10 NOPALITOS WAY

Year	Uses	Source
2020	JORDAN REESE	EDR Digital Archive
	SHANA REESE	EDR Digital Archive
	BONNY BIRD	EDR Digital Archive
2014	JOHN MALONE	Cole Information
2010	SOPHIA KOLLIAS	Cole Information
2005	RAY BIRD	Cole Information
2000	PHILIP BARRERA	Cole Information

FINDINGS

15 NOPALITOS WAY

Year	Uses	Source
2002	PYATTTracy	Haines Company

17 NOPALITOS WAY

Year	Uses	Source
2002	TINYOSue Anne	Haines Company

19 NOPALITOS WAY

Year	Uses	Source
2020	PING ZHANG	EDR Digital Archive
2014	PING ZHANG	Cole Information
2010	ALEXANDER CHUA	Cole Information
2005	JOHN SCHULMAN	Cole Information
2002	AVNAIMTern	Haines Company
2000	TERRI AVNAIM	Cole Information

21 NOPALITOS WAY

Year	Uses	Source
2020	ILJA GOUSHCHA	EDR Digital Archive
	OLEG GOUSHCHA	EDR Digital Archive
	OLEKSANDR GOUSHCHA	EDR Digital Archive
	OLENA GOUSHCHA	EDR Digital Archive
2014	OLEKSANDR GOUSHCHA	Cole Information
2010	OLEKSANDR GOUSHCHA	Cole Information
2005	OLEKSANDR GOUSHCHA	Cole Information
2002	OERTELWined	Haines Company

23 NOPALITOS WAY

Year	Uses	Source
2020	NORMA DELERMA	EDR Digital Archive
	LERMA DE	EDR Digital Archive
2014	FLETCHER DELERMA	Cole Information
2010	NORMA DELERMA	Cole Information
2005	RYAN DONAHOE	Cole Information
2002	9 HURManho	Haines Company

FINDINGS

25 NOPALITOS WAY

Year	Uses	Source
2020	SCOTT FLAIM	EDR Digital Archive
	CHARLES MC DONALD	EDR Digital Archive
2014	CHARLES MCDONALD	Cole Information
2010	LISA BETZING	Cole Information
2005	FLAIM BETZING	Cole Information
2002	BEZDEKBrian	Haines Company

27 NOPALITOS WAY

Year	Uses	Source
2020	LU GRAHAM	EDR Digital Archive
	CHRISTIAN GRAHAM	EDR Digital Archive
2014	CHRISTIAN GRAHAM	Cole Information
2010	BILLIE HAID	Cole Information
2005	BILLIE HAID	Cole Information
2002	9 HAID 4 Ilie	Haines Company

29 NOPALITOS WAY

Year	Uses	Source
2020	SARAH AIDNIK	EDR Digital Archive
2014	OCCUPANT UNKNOWN	Cole Information
2010	JONATHAN MORGAN	Cole Information
2005	JONATHAN MORGAN	Cole Information
2002	06 SMITH Wibur	Haines Company

31 NOPALITOS WAY

Year	Uses	Source
2020	LEONARDO WILDBERGER MAIA	EDR Digital Archive
2014	SAMUEL BATH	Cole Information
2005	DONALD SHELMAN	Cole Information
2002	SHELMANDonai	Haines Company
2000	DONALD SHELMAN	Cole Information

FINDINGS

33 NOPALITOS WAY

Year	Uses	Source
2020	CHRISTOPHER GREER	EDR Digital Archive
	JON GREER	EDR Digital Archive
	PAUL GREER	EDR Digital Archive
2014	PAUL GREER	Cole Information
2010	PAUL GREER	Cole Information
2005	PAUL GREER	Cole Information
2002	OGREERPaul	Haines Company
2000	PAUL GREER	Cole Information

35 NOPALITOS WAY

Year	Uses	Source
2020	DATA GLEAM LLC	EDR Digital Archive
	JEEVANADAM NATARAJAMOORTHY	EDR Digital Archive
2014	NEELA SRIDHARAN	Cole Information
2010	STEVEN SMITH	Cole Information
2005	JOE MIRANDA	Cole Information
2002	A 00 LPHHDona	Haines Company
2000	JOSE MIRANDA	Cole Information

37 NOPALITOS WAY

Year	Uses	Source
2020	SCARLETT TREVISO	EDR Digital Archive
2014	OCCUPANT UNKNOWN	Cole Information
2010	OCCUPANT UNKNOWN	Cole Information
2005	LOUIS TREVISO	Cole Information
2002	ERYRMatyew	Haines Company
	ERYR Ma lhea	Haines Company
2000	KENNETH LAVACOT	Cole Information

ORION

1 ORION

Year	Uses	Source
2020	ALISO VIEJO CHR OF THE CROSS	EDR Digital Archive

FINDINGS

Year	Uses	Source
2020	KATHERINE PITCHES	EDR Digital Archive
	SUSAN BRIGGS	EDR Digital Archive
	LEA ECHTEN	EDR Digital Archive
	JASMINE WOO	EDR Digital Archive
	SCOTT BRUCE	EDR Digital Archive
	SHERRI PUTNEY	EDR Digital Archive
	DARLENE DEFORD	EDR Digital Archive
	KATHLEEN GORDON	EDR Digital Archive
	LELAND LANTZ	EDR Digital Archive
	KERRIE VIEIRA	EDR Digital Archive
	DENISE OGAR	EDR Digital Archive
2014	ALISO VIEJO CHRISTIAN SCHOOL	Cole Information
2010	ALISO VIEJO CHURCHTHE CROSS	Cole Information
2005	ALISO VIEJO CHURCH OF THE CROSS & CH	Cole Information

2 ORION

Year	Uses	Source
2020	ASTRONIC	EDR Digital Archive
	AGILE TECHNOLOGIES INC	EDR Digital Archive
	MARTHA MIRABELLA	EDR Digital Archive
	GIANNI TRAN	EDR Digital Archive
	PATRICK MCBRIDE	EDR Digital Archive
	GERARDO REYES	EDR Digital Archive
	DOLLY HALILI	EDR Digital Archive
	MARTIN MUNZER	EDR Digital Archive
	JUDITH BASSETT	EDR Digital Archive
	MARTA MONTEIRO	EDR Digital Archive
	KRISTINE CYNN	EDR Digital Archive
	TAKAO HIRAYAMA	EDR Digital Archive
	NICOLE HONG	EDR Digital Archive
	DAVID KWAN	EDR Digital Archive
	KRISTINE SYNN	EDR Digital Archive
	PETER CUBANO	EDR Digital Archive

Year	Uses	Source
2020	DINH BUI	EDR Digital Archive
	CHOI SANG	EDR Digital Archive
	MICHAEL CABREIRA	EDR Digital Archive
	NANCY MOORE	EDR Digital Archive
	JEAN BAKER	EDR Digital Archive
	MIKE KINKLE	EDR Digital Archive
	STEVEN CHOI	EDR Digital Archive
	MICHAEL SHAFER	EDR Digital Archive
2014	ASTRONIC	Cole Information
	AGILE TECHNOLOGIES	Cole Information
2010	AGILE TECHNOLOGIES	Cole Information
	ASTRONIC	Cole Information
2005	TAMIYA AMERICA INC	Cole Information
1995	TAMIYA AMERICA INC	Cole Information
	HIROOKA, Y	Cole Information

4 ORION

Year	Uses	Source
2020	LIFE STORAGE	EDR Digital Archive

10 ORION

Year	Uses	Source
2014	MELISSA GROSS	Cole Information

ORION ST

2 ORION ST

Year	Uses	Source
2002	TAMIVA AMERICA INC	Haines Company
1997	TAMIYA AMERICA INC	Pacific Bell

3 ORION ST

Year	Uses	Source
2002	BREWISRobed	Haines Company

5 ORION ST

Year	Uses	Source
2002	WABLERRo Obe	Haines Company

7 ORION ST

Year	Uses	Source
2002	SPOTOJames	Haines Company

9 ORION ST

Year	Uses	Source
2002	TURNER Mark	Haines Company

11 ORION ST

Year	Uses	Source
2002	SEIT 2 Joseph	Haines Company

RUE DU CHATEAU

2 RUE DU CHATEAU

Year	Uses	Source
2020	RACHAEL PERKINS	EDR Digital Archive
	RICHARD PERKINS	EDR Digital Archive
	LUIS GUTIERREZ	EDR Digital Archive
2014	LUIS GUTIERREZ	Cole Information
2010	GAIL GOLDMAN	Cole Information
2005	GAIL GOLDMAN	Cole Information

3 RUE DU CHATEAU

Year	Uses	Source
2020	MAURINA ESQUEDA	EDR Digital Archive
2014	RICO SOLIS	Cole Information
2010	DAVID LICHTY	Cole Information
2005	DAVID LICHTY	Cole Information

4 RUE DU CHATEAU

Year	Uses	Source
2014	MICHAEL ZANOTELLI	Cole Information

FINDINGS

Year	Uses	Source
2010	DAVID SOLER	Cole Information
2005	JULIE MCKENNA	Cole Information

5 RUE DU CHATEAU

Year	Uses	Source
2020	ABIR AWAD	EDR Digital Archive
	DANIEL OBEIDY	EDR Digital Archive
2014	PAUL DEQUIROZ	Cole Information
2005	PAUL CHEN	Cole Information

6 RUE DU CHATEAU

Year	Uses	Source
2020	CHAU LAM	EDR Digital Archive
	JILL MCBRIDE	EDR Digital Archive
2010	JILL MCBRIDE	Cole Information
2005	JILL MCBRIDE	Cole Information

7 RUE DU CHATEAU

Year	Uses	Source
2020	SHARON WURTH	EDR Digital Archive
2014	SHARON WURTH	Cole Information
2010	MEDIA DESIGN PROMOTIONS	Cole Information
	RICHARD JOHNSON	Cole Information
	ELVIRA WILLIAMS	Cole Information
2005	SHARON WURTH	Cole Information
	RICHARD JOHNSON	Cole Information

8 RUE DU CHATEAU

Year	Uses	Source
2020	INEZ SMITH	EDR Digital Archive
2014	XXTREME CONSULTING INC	Cole Information
	ROGER SMITH	Cole Information
2010	XXTREME CONSULTING INC	Cole Information
	ROGER SMITH	Cole Information
2005	ROGER SMITH	Cole Information

FINDINGS

9 RUE DU CHATEAU

Year	Uses	Source
2020	LESLIE JOHNSON	EDR Digital Archive
2014	CHRISTOPHER JOHNSON	Cole Information
2010	CHRISTOPHER JOHNSON	Cole Information
2005	CHRISTOPHER JOHNSON	Cole Information

11 RUE DU CHATEAU

Year	Uses	Source
2020	ROBERT GASCON	EDR Digital Archive
	CHRISTINA REICHER	EDR Digital Archive
2014	CHRISTINA REICHER	Cole Information
2010	PATRICIA DAVIS	Cole Information
2005	PATRICIA DAVIS	Cole Information

12 RUE DU CHATEAU

Year	Uses	Source
2020	HIROTO YAMANE	EDR Digital Archive
	BRUCE YAMANE	EDR Digital Archive
2014	BRUCE YAMANE	Cole Information
2005	BRUCE YAMANE	Cole Information

14 RUE DU CHATEAU

Year	Uses	Source
2020	PRIYANKA GAUDETTE	EDR Digital Archive
	JASON STOUFFLET	EDR Digital Archive
	JAMES GAUDETTE	EDR Digital Archive
	DEBORAH GAUDETTE	EDR Digital Archive
	KATRINA STOUFFLET	EDR Digital Archive
2014	BRIAN RIGGS	Cole Information
2010	TAKUMA SUGI	Cole Information
2005	OCCUPANT UNKNOWN	Cole Information

15 RUE DU CHATEAU

Year	Uses	Source
2014	MICHAEL JUNE	Cole Information

Year	Uses	Source
2010	MICHAEL JUNE	Cole Information
2005	MICHAEL JUNE	Cole Information

16 RUE DU CHATEAU

Year	Uses	Source
2020	HOLLY SOLIMAN	EDR Digital Archive
	MICHAEL SOLIMAN	EDR Digital Archive
2014	KEVIN MANES	Cole Information
	MICHAEL SOLIMAN	Cole Information
2010	TUNING ACOSTA	Cole Information
2005	TEAM 1 USA	Cole Information
	TUNING ACOSTA	Cole Information

17 RUE DU CHATEAU

Year	Uses	Source
2020	SNEHAL SANGODKAR	EDR Digital Archive
	NAREN SANGOKAR	EDR Digital Archive
2014	DHRUV DAWAR	Cole Information
2010	NARENDRA SANGODAR	Cole Information

18 RUE DU CHATEAU

Year	Uses	Source
2014	OCCUPANT UNKNOWN	Cole Information
2010	ALEX MARTINEZ	Cole Information
2005	OSCAR SANDOVAL	Cole Information

19 RUE DU CHATEAU

Year	Uses	Source
2020	CATHY CALI	EDR Digital Archive
2014	SUSAN LINDAHL	Cole Information
2010	OCCUPANT UNKNOWN	Cole Information
2005	OTTO COPPEN	Cole Information

20 RUE DU CHATEAU

Year	Uses	Source
2014	PRISCILLA AVEDON	Cole Information

Year	Uses	Source
2005	JORGE CACEROS	Cole Information

21 RUE DU CHATEAU

Year	Uses	Source
2020	A TRAN	EDR Digital Archive
2014	TU TRAN	Cole Information
2010	TU TRAN	Cole Information
2005	STEVEN SLEDGE	Cole Information

22 RUE DU CHATEAU

Year	Uses	Source
2020	LYNN PERKINSON	EDR Digital Archive
	KENT BROSTROEM	EDR Digital Archive
2014	SUSAN LEE	Cole Information
2010	LYNN PERKINSON	Cole Information
2005	ROBERT PERKINSON	Cole Information

23 RUE DU CHATEAU

Year	Uses	Source
2020	JAMES LOESCH	EDR Digital Archive
	MARIA LOESCH	EDR Digital Archive
2014	JAMES LOESCH	Cole Information
2010	JAMES LOESCH	Cole Information
2005	JAMES LOESCH	Cole Information

24 RUE DU CHATEAU

Year	Uses	Source
2020	JUNICHIRO TANAKA	EDR Digital Archive
	NAOKO TANAKA	EDR Digital Archive
2014	NUBIA GONZALE	Cole Information
	JUNICHIRO TANAKA	Cole Information
2010	JUNICHIRO TANAKA	Cole Information
2005	MATTHEW MCCARTHY	Cole Information

FINDINGS

25 RUE DU CHATEAU

Year	Uses	Source
2020	JOSHUA HAZELTON	EDR Digital Archive
	SABRINA HAZELTON	EDR Digital Archive
2014	OCCUPANT UNKNOWN	Cole Information
2010	CHARLES BUSCEMI	Cole Information

26 RUE DU CHATEAU

Year	Uses	Source
2020	XUEYING SAUBERMAN	EDR Digital Archive
2014	XUEYING SAUBERMAN	Cole Information
2010	BRADLEY ABBRUZZESE	Cole Information
2005	BRADLEY ABBRUZZESE	Cole Information

28 RUE DU CHATEAU

Year	Uses	Source
2020	JAMESON JAMEY	EDR Digital Archive
2010	MATTHEW MOCARSKI	Cole Information
2005	MATTHEW MOCARSKI	Cole Information

30 RUE DU CHATEAU

Year	Uses	Source
2020	MAUREEN BECKER	EDR Digital Archive
	BRIGID MORAHAN	EDR Digital Archive
2014	ANNMARIE MORAHAN	Cole Information
2010	ANN MORAHAN	Cole Information
2005	ANN MORAHAN	Cole Information

31 RUE DU CHATEAU

Year	Uses	Source
2014	TINA MEJIA	Cole Information
	THOMAS SMITH	Cole Information
2005	GEOFF BLACK	Cole Information

32 RUE DU CHATEAU

Year	Uses	Source
2020	ALEXANDRA CELANO	EDR Digital Archive
	BRYAN CELANO	EDR Digital Archive
2014	ALEXANDRA CELANO	Cole Information
	TIMOTHY TURNER	Cole Information
	JOSEPHINE ISSAVI	Cole Information
2010	BRYAN CELANO	Cole Information
2005	JOSEPH TURNER	Cole Information

33 RUE DU CHATEAU

Year	Uses	Source
2020	CHRISTINE KASHKARIAN	EDR Digital Archive
2005	ECONRAM	Cole Information
	TIGRAN KASHKARIAN	Cole Information

34 RUE DU CHATEAU

Year	Uses	Source
2010	LISA WILLIAMS	Cole Information
2005	JOSEPH PROKOP	Cole Information

35 RUE DU CHATEAU

Year	Uses	Source
2020	LOC DUONG	EDR Digital Archive
	ANDREW DUONG	EDR Digital Archive
	HUYEN PHAM	EDR Digital Archive
	CUC DUONG	EDR Digital Archive
2014	LOC DUONG	Cole Information
2010	ANDY DUONG	Cole Information
2005	JOHN OKRZYNSKI	Cole Information
	MICHAEL YORDY	Cole Information

36 RUE DU CHATEAU

Year	Uses	Source
2010	EDWARD SIMINIAK	Cole Information
2005	NAINITA PATEL	Cole Information

Year	Uses	Source
2005	KRISHNAKANT KARIA	Cole Information

37 RUE DU CHATEAU

Year	Uses	Source
2020	VICTOR MOYA	EDR Digital Archive
2014	VICTOR MOYA	Cole Information
2010	VICTOR MOYA	Cole Information
2005	SCOTT THEL	Cole Information

38 RUE DU CHATEAU

Year	Uses	Source
2020	PAMELA RONDINELLI	EDR Digital Archive
2014	PAMELA RONDINELLI	Cole Information
	ROBERT KOSIOREK	Cole Information
	A RIOUX	Cole Information
2010	PAMELA RONDINELLI	Cole Information
	KIM DO	Cole Information
2005	MARK MORTIMER	Cole Information

39 RUE DU CHATEAU

Year	Uses	Source
2020	REENY HIGUCHI	EDR Digital Archive
	MICHAEL HIGUCHI	EDR Digital Archive
2014	MICHAEL HIGUCHI	Cole Information
2010	STEVEN GOVENDER	Cole Information
2005	STEVEN GOVENDER	Cole Information

40 RUE DU CHATEAU

Year	Uses	Source
2020	ILCE BASILIO	EDR Digital Archive
	CARLOS BASILIO	EDR Digital Archive
2014	ANDREW DORMAN	Cole Information
	CELSO BASILLIO	Cole Information
2010	CARLOS BASILIO	Cole Information
2005	CARLOS BASILIO	Cole Information

42 RUE DU CHATEAU

Year	Uses	Source
2020	PERLA WRIGHT	EDR Digital Archive
	DENNIS WISCO	EDR Digital Archive
	TODD KRAMER	EDR Digital Archive
2014	PERLA WRIGHT	Cole Information
2010	ADDICTIVE BEHAVIOR MANAGEMENT	Cole Information
	BEHAV ADDICTIVE	Cole Information
	DYAN KRAMER	Cole Information
2005	DAVID KRAMER	Cole Information

44 RUE DU CHATEAU

Year	Uses	Source
2020	SEUNG CHIN	EDR Digital Archive
2014	SEUNG CHIN	Cole Information
	CHOL KIM	Cole Information
2010	SEUNG CHIN	Cole Information
	CHOL KIM	Cole Information
2005	SEUNG CHIN	Cole Information
	CHOL KIM	Cole Information

45 RUE DU CHATEAU

Year	Uses	Source
2020	JONATHAN SIBAL	EDR Digital Archive
	SUZANNE SIBAL	EDR Digital Archive
2014	JONATHAN SIBAL	Cole Information
2010	JONATHAN SIBAL	Cole Information
2005	JONATHAN SIBAL	Cole Information

46 RUE DU CHATEAU

Year	Uses	Source
2020	RODNEY COCKRELL	EDR Digital Archive
	DONGHAI WANG	EDR Digital Archive
2014	DONGHAI WANG	Cole Information
2010	DONGHAI WANG	Cole Information

Year	Uses	Source
2005	RODNEY COCKRELL	Cole Information

47 RUE DU CHATEAU

Year	Uses	Source
2014	KRISTEN LISHMAN	Cole Information
	DONALD ASHLEY	Cole Information
2010	JEFFREY COWELL	Cole Information
	CYNTHIA PIRTLE	Cole Information
2005	BRYAN MARTIN	Cole Information

48 RUE DU CHATEAU

Year	Uses	Source
2014	BRIAN HARLAN	Cole Information
2010	BRIAN HARLAN	Cole Information
2005	BRIAN HARLAN	Cole Information

49 RUE DU CHATEAU

Year	Uses	Source
2020	JOANNA WARBIANY	EDR Digital Archive
	FRANK WALKER	EDR Digital Archive
2014	MONIKA HANSEN	Cole Information
	FRANK WALKER	Cole Information
2010	SAM ERVIN	Cole Information
2005	SAM ERVIN	Cole Information

50 RUE DU CHATEAU

Year	Uses	Source
2014	ELIAS DAGHER	Cole Information
2010	ELIAS DAGHER	Cole Information
2005	ELIAS DAGHER	Cole Information

51 RUE DU CHATEAU

Year	Uses	Source
2020	GREGG NIEMANN	EDR Digital Archive
	TAMARA NIEMANN	EDR Digital Archive
2014	JESSICA DONAHUE	Cole Information

Year	Uses	Source
2014	GREGORY NIEMANN	Cole Information
	DANIEL CRAWLEY	Cole Information
2010	DANIEL CRAWLEY	Cole Information
	JASON LUNDE	Cole Information
2005	DAVID COLES	Cole Information

52 RUE DU CHATEAU

Year	Uses	Source
2010	ELIZABETH MALLOY	Cole Information
2000	JAMES MALLOY	Cole Information

53 RUE DU CHATEAU

Year	Uses	Source
2020	GIUSEPPE BALTHASAR	EDR Digital Archive
	CASSANDRA BALTHASAR	EDR Digital Archive
	DANA BALTHASAR	EDR Digital Archive
2014	PAULA DORR	Cole Information
2010	GEORGE MON	Cole Information
2005	GEORGE MON	Cole Information

54 RUE DU CHATEAU

Year	Uses	Source
2020	MAZEN ALSOWAIGH	EDR Digital Archive
	AMBER AL-SOWAIGN	EDR Digital Archive
2014	MAZEN ALSOWAIGH	Cole Information
2010	AMBER SOWAIGH	Cole Information
2005	WABEL ALSOWAIGH	Cole Information

56 RUE DU CHATEAU

Year	Uses	Source
2014	BRETT LOCKWOOD	Cole Information
2005	VALERIE BOURGUIGNON	Cole Information
2000	CARRIE LAFAVE	Cole Information

58 RUE DU CHATEAU

Year	Uses	Source
2020	ALLEN AYLIZ	EDR Digital Archive
	PATRICK ALLEN	EDR Digital Archive
	AYLIZ MERCANKAYA	EDR Digital Archive
2014	MUSTAFA NAMIK	Cole Information
	PATRICK ALLEN	Cole Information
	MERCANKAYA AYLIZ	Cole Information
2010	OMAR NAMIK	Cole Information
2005	HULYA NAMIK	Cole Information

59 RUE DU CHATEAU

Year	Uses	Source
2020	SUE LIEM	EDR Digital Archive
	BRENDA LEON	EDR Digital Archive
2010	SHELLY SESSIONS	Cole Information
	SHAWN GUSTIN	Cole Information
	RICHARD TEBBS	Cole Information
	DW POSTOLU	Cole Information
2005	SUYANI LIEM	Cole Information

60 RUE DU CHATEAU

Year	Uses	Source
2014	DAVID VAGT	Cole Information
	J MARCHAND-SIMMONS	Cole Information
2010	BRIAN GIULIANO	Cole Information
2005	STEVE DIUCO	Cole Information
	WILLIAM PIPES	Cole Information
	MARCI HOFHINE	Cole Information
2000	STEVE DIUCO	Cole Information

61 RUE DU CHATEAU

Year	Uses	Source
2020	KENNETH BURLESON	EDR Digital Archive
2010	JAY CUNNINGHAM	Cole Information

FINDINGS

Year	Uses	Source
2005	MICHAEL ORR	Cole Information

62 RUE DU CHATEAU

Year	Uses	Source
2020	MICHEAL LACHANCE	EDR Digital Archive
	MUBIBYA ILDEPHONSE	EDR Digital Archive
2014	MICHAEL LACHANCE	Cole Information
2010	MICHAEL LACHANCE	Cole Information
2005	JUSTIN SHEPPARD	Cole Information

63 RUE DU CHATEAU

Year	Uses	Source
2020	RYAN COWAN	EDR Digital Archive
	CRISTY EMERSON	EDR Digital Archive
2014	CRISTY EMERSON	Cole Information
2010	MICHELLE RUYLE	Cole Information
2005	CRISTY EMERSON	Cole Information

64 RUE DU CHATEAU

Year	Uses	Source
2020	ROSEMARY BERLINER	EDR Digital Archive
	SCOTT BERLINER	EDR Digital Archive
2014	SCOTT BERLINER	Cole Information
2010	SCOTT BERLINER	Cole Information
2005	SCOTT BERLINER	Cole Information

65 RUE DU CHATEAU

Year	Uses	Source
2020	COURTNEY MC FARLAND	EDR Digital Archive
2014	RYAN JOHNSON	Cole Information
2010	BRIAN WILSON	Cole Information
2005	BRIAN WILSON	Cole Information
2000	KIM GALE	Cole Information

66 RUE DU CHATEAU

Year	Uses	Source
2020	MICHAEL HUGHES	EDR Digital Archive
2014	MICHAEL HUGHES	Cole Information
2010	TMW CONSULTING INC	Cole Information
	MICHAEL HUGHES	Cole Information
2005	TMW CONSULTING INC	Cole Information
	TIM HUGHES	Cole Information
	LORENA LEDESMA	Cole Information

67 RUE DU CHATEAU

Year	Uses	Source
2020	SWAROOP ADUSUMILLI	EDR Digital Archive
	KATHRYN PEOPLES	EDR Digital Archive
	KERRY PEOPLES	EDR Digital Archive
2014	SUEZETTE SMALLWOOD	Cole Information
2010	DUNG MAI	Cole Information
2005	DUNG MAI	Cole Information
2000	JAMES ROWLAND	Cole Information

68 RUE DU CHATEAU

Year	Uses	Source
2020	JOSEPH FLESHER	EDR Digital Archive
2014	KARA BARREIRO	Cole Information
	JOSEPH KRAUT	Cole Information
2010	RENEE RUIZ	Cole Information
	LIDIA RAVEN	Cole Information
2005	JADE INTERNATIONAL	Cole Information
	HUMPHRY INTVELD	Cole Information
2000	HUMPHRY INTVELD	Cole Information

RUE DU CHATEAU # 28

39 RUE DU CHATEAU # 28

Year	Uses	Source
2020	MAUREEN HIGUCHI	EDR Digital Archive

FINDINGS

RUE DU CHATEAU # 30

35 RUE DU CHATEAU # 30

Year	Uses	Source
2020	HUYEN DUONG	EDR Digital Archive

RUE DU CHATEAU # 32

31 RUE DU CHATEAU # 32

Year	Uses	Source
2020	ERNESTINA SMITH	EDR Digital Archive
	THOMAS SMITH	EDR Digital Archive

RUE DU CHATEAU # 51

18 RUE DU CHATEAU # 51

Year	Uses	Source
2020	ALEX MARTINEZ	EDR Digital Archive

RUE DU CHATEAU # 52

20 RUE DU CHATEAU # 52

Year	Uses	Source
2020	PAIGE MESHOT	EDR Digital Archive

RUE DU CHATEAU # 62

40 RUE DU CHATEAU # 62

Year	Uses	Source
2020	XIAOKUN CHEW	EDR Digital Archive
	DAVID CHEW	EDR Digital Archive

RUE DU CHATEAU # 66

48 RUE DU CHATEAU # 66

Year	Uses	Source
2020	VERONIKA WAGNER	EDR Digital Archive
	SANDEEP PACHUNURI	EDR Digital Archive

FINDINGS

RUE DU CHATEAU # 72

60 RUE DU CHATEAU # 72

Year	*Uses*	*Source*
2020	SYLVIA PAULIN	EDR Digital Archive

SAGUNTO

1 SAGUNTO

Year	*Uses*	*Source*
2020	GAVIN LAWRENCE	EDR Digital Archive
	GRETCHEN HENRY	EDR Digital Archive
2014	STEPHEN CROME	Cole Information
2010	DA ALVES	Cole Information
2005	PAMELA JOHNSON	Cole Information
2002	FREIDBEROScott	Haines Company
2000	SCOTT FREIDBERG	Cole Information
1995	OCCUPANT UNKNOWNN	Cole Information

3 SAGUNTO

Year	*Uses*	*Source*
2020	CHERYL CASSMAN	EDR Digital Archive
	GAIL CASSMAN	EDR Digital Archive
	ROBERT CASSMAN	EDR Digital Archive
2014	ELIZABETH MESINAS	Cole Information
2010	JAY JAFFIN	Cole Information
2005	VOLUME DISK MFG	Cole Information
	DARREN SULLIVAN	Cole Information
2002	SULLIVA Rogert G	Haines Company
	SULUVANRogee G	Haines Company
2000	ROGER SULLIVAN	Cole Information
1995	TICE, JOHN	Cole Information

FINDINGS

SETON DR

3 SETON DR

Year	Uses	Source
2020	SOORYA UNLIMITED	EDR Digital Archive
	NITA GUPTA	EDR Digital Archive
	ABHIJAT GUPTA	EDR Digital Archive
	NIRUPAMA GUPTA	EDR Digital Archive
	KALYANI GUPTA	EDR Digital Archive
	VATSAL GUPTA	EDR Digital Archive
2014	NITA GUPTA	Cole Information
2010	MICHAEL LESLIE	Cole Information
2005	MICHAEL LESLIE	Cole Information
2002	LESLIE Mike	Haines Company
2000	MIKE LESLIE	Cole Information

4 SETON DR

Year	Uses	Source
2020	ALEJANDRO FALAS	EDR Digital Archive
	SHANNON SEDGWICK	EDR Digital Archive
2014	TYLER ONEIL	Cole Information
2010	ALEJANDRO FALAS	Cole Information
2005	COLEMAN HUNDEBY	Cole Information
2002	H LINOEBY Coleman	Haines Company
	HUNOEBY Co	Haines Company
2000	ANDREW FOSS	Cole Information

7 SETON DR

Year	Uses	Source
2020	JOANNE GOLDEN	EDR Digital Archive
	EVAN LINDER	EDR Digital Archive
	ELIZABETH GOLDEN	EDR Digital Archive
2014	BRETT NAUTA	Cole Information
2010	WARREN DOCTOR	Cole Information
2005	EVAN LINDER	Cole Information

Year	Uses	Source
2002	HERBOLSHEIMERJudy	Haines Company
	HERBOLSHEIMERTom	Haines Company
2000	TOM HERBOLSHEIMER	Cole Information

8 SETON DR

Year	Uses	Source
2020	ANTHONY ABANG	EDR Digital Archive
	KATHRYN ABANG	EDR Digital Archive
	MATTHEW ABANG	EDR Digital Archive
2014	ANTHONY ABANG	Cole Information
2010	ANTHONY ABANG	Cole Information
2005	ANTHONY ABANG	Cole Information
2002	VELENZUELA Ramon	Haines Company
2000	R VELEZ	Cole Information

9 SETON DR

Year	Uses	Source
2020	NATHANAEL OTTO	EDR Digital Archive
	BRAD OTTO	EDR Digital Archive
2014	RICHARD GREENE	Cole Information
2010	RICHARD GREENE	Cole Information
2005	RICHARD GREENE	Cole Information
2002	XXXX	Haines Company
	OBUS BRES 3 NEW	Haines Company
2000	OCCUPANT UNKNOWN	Cole Information

10 SETON DR

Year	Uses	Source
2020	MELINDA BOLANO	EDR Digital Archive
	CHRISTOPHER BOLANO	EDR Digital Archive
2014	CHRISTOPHER BOLANO	Cole Information
2010	DOUGLAS MCDANIEL	Cole Information
2005	CHRISTOPHER BOLANO	Cole Information
2000	OCCUPANT UNKNOWN	Cole Information

FINDINGS

11 SETON DR

Year	Uses	Source
2020	TEISHA ALEXANDROU	EDR Digital Archive
	MICHELLE CHAU	EDR Digital Archive
	TUAN PHAM	EDR Digital Archive
	HA CHAU	EDR Digital Archive
	ALLY ALEXANDROU	EDR Digital Archive
2014	DEMETRIOS ALEXANDROU	Cole Information
2010	DEMETRIOS ALEXANDROU	Cole Information
2005	DEMETRIOS ALEXANDROU	Cole Information
2000	P ALEXANDROU	Cole Information

12 SETON DR

Year	Uses	Source
2014	KATHLEEN AMADO	Cole Information
2010	CHUCK AMADO	Cole Information
2005	CHUCK AMADO	Cole Information
2000	CHARELS AMADO	Cole Information

15 SETON DR

Year	Uses	Source
2020	RACHEL DOMB	EDR Digital Archive
	R DOMB	EDR Digital Archive
	YUVAL DOMB	EDR Digital Archive
2014	RYAN HARLOW	Cole Information
2010	RYAN HARLOW	Cole Information
2005	ROBERT OROLFO	Cole Information
2000	SCOTT ORLOFF	Cole Information

16 SETON DR

Year	Uses	Source
2020	LYNN PACITTI	EDR Digital Archive
	JOSEPH PACITTI	EDR Digital Archive
2014	JOSEPH PACITTI	Cole Information
2010	JOSEPH PACITTI	Cole Information

FINDINGS

Year	Uses	Source
2005	OCCUPANT UNKNOWN	Cole Information

108 SETON DR

Year	Uses	Source
2002	NDEBY Coleman	Haines Company

SEVEN KINGS PL

1 SEVEN KINGS PL

Year	Uses	Source
2014	KELLY ROBERTS	Cole Information
2010	OCCUPANT UNKNOWN	Cole Information
2005	OCCUPANT UNKNOWN	Cole Information
2002	0 HAYWORTH Edw ard	Haines Company
	RVINE	Haines Company
	WEALTH CODE	Haines Company
	OBINAAmin	Haines Company
	OBINAManam	Haines Company
	BINA Manam	Haines Company
	BINAMichael	Haines Company
	B 1 NA Michael	Haines Company

2 SEVEN KINGS PL

Year	Uses	Source
2020	MATT BECKLIN	EDR Digital Archive
	COLEEN SOUDERS	EDR Digital Archive
2014	JACK SOUDERS	Cole Information
2010	JACK SOUDERS	Cole Information
2005	JAMES KWON	Cole Information
2002	BOUCHEYValene	Haines Company
	OMATSUI Yoshryukl	Haines Company
2000	VALERIE BOUCHEY	Cole Information

FINDINGS

3 SEVEN KINGS PL

Year	Uses	Source
2020	MARK TINYO	EDR Digital Archive
2014	ERIC GOLDSTEIN	Cole Information
2010	ERIC GOLDSTEIN	Cole Information
2005	OCCUPANT UNKNOWN	Cole Information
2002	TINYOMark	Haines Company
	OWATANABEToshizo	Haines Company
2000	MARK TINYO	Cole Information

4 SEVEN KINGS PL

Year	Uses	Source
2020	R D L GROUP LLC	EDR Digital Archive
2014	DARSHAN LAHERI	Cole Information
2010	DARSHAN LAHERI	Cole Information
2005	RAMIRO AGUDELO	Cole Information
2002	AGUDELO Ramiro	Haines Company
	0 TAKAGIYuk o	Haines Company
2000	RAMIRO AGUDELO	Cole Information

5 SEVEN KINGS PL

Year	Uses	Source
2020	JOYFUL HOME CORP	EDR Digital Archive
	JOCYLINE DIZON	EDR Digital Archive
	SHERRY DIZON	EDR Digital Archive
	EMMANUEL DIZON	EDR Digital Archive
2014	FERDINAND DIZON	Cole Information
2010	YAFEI CHENG	Cole Information
2005	EMMANUEL DIZON	Cole Information
2002	BOURBOUHamid	Haines Company
	BOURBOURNah Id	Haines Company
	SAMSONJeffrey	Haines Company
	SAMSONJetlrey	Haines Company
2000	HAMID BOURBOUR	Cole Information

FINDINGS

6 SEVEN KINGS PL

Year	Uses	Source
2014	CHRISTOPHER DUMBADSE	Cole Information
2010	KAREY KEENAN	Cole Information
2005	KAREY KEENAN	Cole Information
2002	LAMJecelyn	Haines Company
	ELLINGSONThomas	Haines Company
2000	JOCELYN LAM	Cole Information

7 SEVEN KINGS PL

Year	Uses	Source
2002	ODORSEY Donovan	Haines Company

8 SEVEN KINGS PL

Year	Uses	Source
2002	CHEN Caesar	Haines Company

9 SEVEN KINGS PL

Year	Uses	Source
2020	JASON EBENSTEIN	EDR Digital Archive
2014	LUIS HERNANDEZ	Cole Information
2010	LUIS HERNANDEZ	Cole Information
2005	OCCUPANT UNKNOWN	Cole Information
2002	WATANABEC	Haines Company
	OLAMDa l	Haines Company
2000	C WATANABE	Cole Information

10 SEVEN KINGS PL

Year	Uses	Source
2002	FLEMINGJack	Haines Company

11 SEVEN KINGS PL

Year	Uses	Source
2020	ENO GLIOZHENI	EDR Digital Archive
	SILVANA GLIOZHEN	EDR Digital Archive
2014	CHAD WHITE	Cole Information

FINDINGS

Year	Uses	Source
2010	CHAD WHITE	Cole Information
2005	DAN TONS	Cole Information
2002	HILLMANC	Haines Company
	RAFFEL Robedl	Haines Company
	OMALAPASSamuel	Haines Company
2000	DANIEL BAREN	Cole Information

12 SEVEN KINGS PL

Year	Uses	Source
2020	DAVID CHWATKO	EDR Digital Archive
2014	BRUCE OBERHAND	Cole Information
2010	GRANT LEFANTE	Cole Information
2005	TROYA MONTGOMERY	Cole Information
2002	FOSTER Nicole	Haines Company
	SPAMPANATONick	Haines Company
	MILLS Don	Haines Company
2000	NICK SPAMPANATO	Cole Information

14 SEVEN KINGS PL

Year	Uses	Source
2020	DIANA FUSCO	EDR Digital Archive
	RODNEY DEARHAM	EDR Digital Archive
2014	OCCUPANT UNKNOWN	Cole Information
2010	SHON DEAHAM	Cole Information
2005	RODNEY DEARHAM	Cole Information
2002	THOMPSON Robed	Haines Company

15 SEVEN KINGS PL

Year	Uses	Source
2020	BASILIO ZIRNA	EDR Digital Archive
	SULLIMAN ZAMANI	EDR Digital Archive
2014	CARLO LUISTRO	Cole Information
2010	MARCUS LARSON	Cole Information
2005	OCCUPANT UNKNOWN	Cole Information

FINDINGS

Year	Uses	Source
2002	OBRYAN Michael	Haines Company
2000	SUSAN MARESCA	Cole Information

17 SEVEN KINGS PL

Year	Uses	Source
2020	DOUGLAS HILL	EDR Digital Archive
2014	NATALYA HILL	Cole Information
2010	CELSO BOLIDO	Cole Information
2005	CELSO BOLIDO	Cole Information
2002	SUHChun	Haines Company
2000	CHUN SUH	Cole Information

18 SEVEN KINGS PL

Year	Uses	Source
2020	LACIE RINCON	EDR Digital Archive
	MARK RINCON	EDR Digital Archive
2014	MARK RINCON	Cole Information
2005	AVANTI CONSTRUCTION CO INC	Cole Information
	DANIEL ZACCURI	Cole Information

19 SEVEN KINGS PL

Year	Uses	Source
2002	ASHMANMark	Haines Company

20 SEVEN KINGS PL

Year	Uses	Source
2020	CHRISTI FLANIGAN	EDR Digital Archive
	JANE SELIN	EDR Digital Archive
	JOSH SELIN	EDR Digital Archive
2014	OCCUPANT UNKNOWN	Cole Information
2010	CHRISTI CROTHERS	Cole Information
2005	MATTHEW MEJER	Cole Information
2002	BELTRANJorge	Haines Company

FINDINGS

21 SEVEN KINGS PL

Year	Uses	Source
2020	ROBERT ROSS	EDR Digital Archive
	PAMELA ROSS	EDR Digital Archive
	HAN ZHONG	EDR Digital Archive
2014	PAM ROSS	Cole Information
2010	XAVIER ZATIZABAL	Cole Information
2005	JAMEY JAMESON	Cole Information
2002	HESSRichard	Haines Company
2000	M LEVENGOOD	Cole Information

23 SEVEN KINGS PL

Year	Uses	Source
2020	KASS TINCUP	EDR Digital Archive
	MICHAEL TINCUP	EDR Digital Archive
	ALISA TINCUP	EDR Digital Archive
2014	MIKE TINCUP	Cole Information
2010	MIKE TINCUP	Cole Information
2005	MIKE TINCUP	Cole Information
2002	OTINCUPMike	Haines Company
2000	MICHAEL TINCUP	Cole Information

24 SEVEN KINGS PL

Year	Uses	Source
2020	KIMBERLY STANGA	EDR Digital Archive
	JEFFREY STANGA	EDR Digital Archive
2014	ARNOLD CASSUTO	Cole Information
2010	LAURA GORMAN	Cole Information
2005	PETER GORMAN	Cole Information
2000	FRED TANQUARY	Cole Information

26 SEVEN KINGS PL

Year	Uses	Source
2020	JOSE GONZALES	EDR Digital Archive
	IOANA SPASSOFF	EDR Digital Archive

FINDINGS

Year	Uses	Source
2020	LOANA SPASSOFF	EDR Digital Archive
2014	VICTORIA PENA	Cole Information
2010	JAQUELINE VALADEZ	Cole Information
2005	OCCUPANT UNKNOWN	Cole Information
2002	MOOREJaime	Haines Company
	MOORE Knslen	Haines Company
2000	JAIME MOORE	Cole Information

27 SEVEN KINGS PL

Year	Uses	Source
2020	DON HOANG	EDR Digital Archive
	MEGAN HOANG	EDR Digital Archive
2014	DON HOANG	Cole Information
2010	MEGAN HOANG	Cole Information
2005	RALPH DIOSDADO	Cole Information
2002	BIRCKELL Douglas	Haines Company
	BIRCKELLKim	Haines Company
	BRICKELL Douglas	Haines Company
2000	DOUGLAS BIRCKELL	Cole Information

29 SEVEN KINGS PL

Year	Uses	Source
2020	LINDA WARTENBERG	EDR Digital Archive
	MARTIN WARTENBERG	EDR Digital Archive
2014	MARTIN WARTENBERG	Cole Information
2010	MARTIN WARTENBERG	Cole Information
2005	MARTIN WARTENBERG	Cole Information

30 SEVEN KINGS PL

Year	Uses	Source
2020	LUCILLE WEAVER	EDR Digital Archive
	KATHLEEN BRANDENBERGER	EDR Digital Archive
	RAYMOND WEAVER	EDR Digital Archive
	CAMERON FEDER	EDR Digital Archive

Year	Uses	Source
2020	ROBERT BRANDENBERGER	EDR Digital Archive
	MARK BRANDENBERGER	EDR Digital Archive
2014	JEFFREY SETLIN	Cole Information
2010	JEFFREY SETLIN	Cole Information
2005	RAYMOND WEAVER	Cole Information
2002	WEAVER Raymond	Haines Company

31 SEVEN KINGS PL

Year	Uses	Source
2014	JEFF NEMEROFSKY	Cole Information
2010	JAY EBERT	Cole Information
2005	DADANG IMALUDIN	Cole Information
2002	ROBERTSKevin	Haines Company
	OBUS 27 8 ES 75 NEW	Haines Company
	SEVENOAKS9292612	Haines Company

SHERWOOD DR

3 SHERWOOD DR

Year	Uses	Source
2020	KATHERINE ENNA	EDR Digital Archive
2014	KATHERINE ENNA	Cole Information
2010	KATHERINE ENNA	Cole Information
2005	ROBERT ENNA	Cole Information
2002	ENNARobert	Haines Company
2000	BRIAN DALY	Cole Information

7 SHERWOOD DR

Year	Uses	Source
2020	MICHAEL KOLEZAR	EDR Digital Archive
2014	MICHAEL KOLEZAR	Cole Information
2010	OCCUPANT UNKNOWN	Cole Information
2005	TODD HORTON	Cole Information
2002	MARESRobere	Haines Company
2000	OCCUPANT UNKNOWN	Cole Information

FINDINGS

8 SHERWOOD DR

Year	Uses	Source
2020	KYLE SAUSSER	EDR Digital Archive
	WILMER COMER	EDR Digital Archive
	DIANA SAUSSER	EDR Digital Archive
2014	CHERYL CORDELL	Cole Information
2010	CHERYL CORDELL	Cole Information
2005	RICHARD FREY	Cole Information
2002	FREYRichard	Haines Company
2000	RICHARD FREY	Cole Information

9 SHERWOOD DR

Year	Uses	Source
2020	KELLY FREY	EDR Digital Archive
	DANIEL CROSSWELL	EDR Digital Archive
	RICHARD FREY	EDR Digital Archive
2014	KELLY FREY	Cole Information
2010	RICHARD FREY	Cole Information
2005	LOOKING GOOD SKIN CARE	Cole Information
	RICHARD FREY	Cole Information
2002	6 ONChoo	Haines Company
2000	CHOO OON	Cole Information

11 SHERWOOD DR

Year	Uses	Source
2014	YASSIR ABDUL-HAFIZ	Cole Information
2010	GEORGE FARQUHAR	Cole Information
2005	GEORGE FARQUHAR	Cole Information
2002	6 FAROUHA 9 George	Haines Company
	KRAFTCyntha	Haines Company
2000	PATRICK BUCKLEY	Cole Information

12 SHERWOOD DR

Year	Uses	Source
2020	DEBRA VILLA	EDR Digital Archive

FINDINGS

Year	Uses	Source
2020	LOUIE VILLA	EDR Digital Archive
2014	LUIS VILLA	Cole Information
2010	COLTON MCANLIS	Cole Information
2005	RAJAT KHURANA	Cole Information
2002	KHURANARa Jal	Haines Company
2000	RAJAT KHURANA	Cole Information

14 SHERWOOD DR

Year	Uses	Source
2020	MASON GENOVA	EDR Digital Archive
	ELLEN LUTZ	EDR Digital Archive
	JASON DUCA	EDR Digital Archive
	JENNIFER DUCA	EDR Digital Archive
2014	JASON DUCA	Cole Information
2010	JASON DUCA	Cole Information
2005	OCCUPANT UNKNOWN	Cole Information
2002	SOMEZRichard DO	Haines Company
2000	DAN HORCHOVER	Cole Information

15 SHERWOOD DR

Year	Uses	Source
2020	CAROL SFEIR	EDR Digital Archive
2014	CAROL SFEIR	Cole Information
2010	CAROL SFEIR	Cole Information
2005	CAROL SFEIR	Cole Information
2002	SFE 1 RCaml	Haines Company
2000	CAROL AYOUB	Cole Information

16 SHERWOOD DR

Year	Uses	Source
2020	ANTHONY KOUTROULIS	EDR Digital Archive
	DIMITRI KOUTROULIS	EDR Digital Archive
	ELIANA KOUTROULIS	EDR Digital Archive
	THOMAS KOUTROULIS	EDR Digital Archive

FINDINGS

Year	Uses	Source
2010	THOMAS KOUTROULIS	Cole Information
2005	THOMAS KOUTROULIS	Cole Information
2002	KOUTROUUSThomas	Haines Company
2000	THOMAS KOUTROULIS	Cole Information

17 SHERWOOD DR

Year	Uses	Source
2020	MICHAEL STEELE	EDR Digital Archive
	RENEE STEWART	EDR Digital Archive
2014	MICHAEL STEELE	Cole Information
2010	MICHAEL STEELE	Cole Information
2005	MARTASCREATIONS	Cole Information
	MICHAEL STEELE	Cole Information
2002	OSTEELEMichael	Haines Company
	TAYLOR James	Haines Company
2000	MICHAEL STEELE	Cole Information

18 SHERWOOD DR

Year	Uses	Source
2020	JOAN ADAMS	EDR Digital Archive
	DAVID ADAMS	EDR Digital Archive
2014	DAVID ADAMS	Cole Information
2010	DAVID ADAMS	Cole Information
2005	DAVID ADAMS	Cole Information
2002	ADAMSDarid L	Haines Company
2000	DAVID ADAMS	Cole Information

19 SHERWOOD DR

Year	Uses	Source
2020	CHRISTINA FALK	EDR Digital Archive
	TERRENCE SWAN	EDR Digital Archive
	MICHELLE KELLOGG	EDR Digital Archive
2014	CRISTINA FALK	Cole Information
2010	CRISTINA FALK	Cole Information

FINDINGS

Year	Uses	Source
2005	CRISTINA FALK	Cole Information
2002	COT 1 TEJelfrey	Haines Company
2000	T SWAN	Cole Information

21 SHERWOOD DR

Year	Uses	Source
2020	MALAK ABDUL-HAFIZ	EDR Digital Archive
	SUMER ABDUL-HAFIZ	EDR Digital Archive
	NOOR HAFIZ	EDR Digital Archive
	YASSIR ABDUL-HAFIZ	EDR Digital Archive
	YASMIN HAMDAN	EDR Digital Archive
2014	MALAK ABDUL-HAFIZ	Cole Information
2010	YASMIN HAMDAN	Cole Information
2005	MARK HOFFENBERG	Cole Information
2002	HOFPENBERG 6 Mark	Haines Company
2000	MARK HOFFENBERG	Cole Information

22 SHERWOOD DR

Year	Uses	Source
2020	ERICA ELKIN	EDR Digital Archive
	GARY CHEN	EDR Digital Archive
2014	GARY CHEN	Cole Information
2010	OCCUPANT UNKNOWN	Cole Information
2005	JEFFREY HOLLANDER	Cole Information
2002	HOLLANDERBJ 6frey	Haines Company
2000	JEFFREY HOLLANDER	Cole Information

23 SHERWOOD DR

Year	Uses	Source
2020	CORAZAN REYES	EDR Digital Archive
	RICARDO REYES	EDR Digital Archive
2014	RICARDO REYES	Cole Information
2010	RICARDO REYES	Cole Information
2005	RICARDO REYES	Cole Information

FINDINGS

Year	Uses	Source
2000	OCCUPANT UNKNOWN	Cole Information

25 SHERWOOD DR

Year	Uses	Source
2020	ROGER LEVANDER	EDR Digital Archive
	MAXINE ELLIOTT	EDR Digital Archive
2014	OCCUPANT UNKNOWN	Cole Information
2010	OCCUPANT UNKNOWN	Cole Information
2005	ROGER LEVANDER	Cole Information
2002	LEVANDER Roger Pete	Haines Company
	LEVANDER Roget Pete	Haines Company
2000	OCCUPANT UNKNOWN	Cole Information

27 SHERWOOD DR

Year	Uses	Source
2020	SHAHLA HASHEMI	EDR Digital Archive
	MOHAMMAD BEHRAZFAR	EDR Digital Archive
2014	BABAK FARJAMRAD	Cole Information
2010	ZAHRA FARJAMRAD	Cole Information
2005	HASSAN FARJAMRAD	Cole Information
2002	FBabak 949 365 023 +H	Haines Company
2000	MARTY GILLIAND	Cole Information

29 SHERWOOD DR

Year	Uses	Source
2020	DAN SHAO	EDR Digital Archive
	JIM WANG	EDR Digital Archive
2014	ROBERT MALTBIE	Cole Information
2010	ROBERT MALTBIE	Cole Information
2005	ROBERT MALTBIE	Cole Information
2000	ROBERT HERRICK	Cole Information

31 SHERWOOD DR

Year	Uses	Source
2020	STEPHEN CHIENG	EDR Digital Archive

Year	Uses	Source
2020	MABEL CHIENG	EDR Digital Archive
2014	STEPHEN CHIENG	Cole Information
2010	BRIAN DALY	Cole Information
2005	BRIAN DALY	Cole Information
2000	BRIAN DALY	Cole Information

SHERWOOD LN

10 SHERWOOD LN

Year	Uses	Source
1960	OlBrow n WR KI 3 a	Luskey Brothers & Co.,
	8Rau RF KI 7 a	Luskey Brothers & Co.,
	J 019Foster Raymond Jr KI 2 a	Luskey Brothers & Co.,

SOMERSET DR

2 SOMERSET DR

Year	Uses	Source
2020	KIM MIJUNG	EDR Digital Archive
	ERIC CHOI	EDR Digital Archive
	MARYAM JACKSON	EDR Digital Archive
	KEVIN JACKSON	EDR Digital Archive
2014	MEICA SWEETING	Cole Information
2010	PATRICK HUGHES	Cole Information
2005	PATRICK HUGHES	Cole Information
2002	HUGHES Patrick	Haines Company

4 SOMERSET DR

Year	Uses	Source
2020	JENNIFER BATLINER	EDR Digital Archive
	JEFFREY BATLINER	EDR Digital Archive
	BROCK BATLINER	EDR Digital Archive
2014	JEFFREY BATLINER	Cole Information
2010	OCCUPANT UNKNOWN	Cole Information
2005	JEFFREY BATLINER	Cole Information

FINDINGS

5 SOMERSET DR

Year	Uses	Source
2020	AMY BUSTOS	EDR Digital Archive
	CAROL MCGRATH	EDR Digital Archive
2014	ROBERT BUSTOS	Cole Information
2010	ROBERT BUSTOS	Cole Information
2005	SEAN MCGRATH	Cole Information

6 SOMERSET DR

Year	Uses	Source
2020	ERICK SOTO	EDR Digital Archive
	DORIS STRAUB	EDR Digital Archive
	RONALD STRAUB	EDR Digital Archive
	NICOLE STRAUB	EDR Digital Archive
	GRANT STRAUB	EDR Digital Archive
2014	RONALD STRAUB	Cole Information
2010	RONALD STRAUB	Cole Information
2005	RONALD STRAUB	Cole Information

7 SOMERSET DR

Year	Uses	Source
2020	KIRBY NAVARRETE	EDR Digital Archive
	NATALIE CHU	EDR Digital Archive
2014	OCCUPANT UNKNOWN	Cole Information
2010	OCCUPANT UNKNOWN	Cole Information
2005	DAVID CHU	Cole Information

8 SOMERSET DR

Year	Uses	Source
2020	HYUN KIM	EDR Digital Archive
	KYUNG KIM	EDR Digital Archive
2014	CAROL JOHNSON	Cole Information
2010	CAROL JOHNSON	Cole Information
2005	CAROL JOHNSON	Cole Information
2002	JOHNSON Carol M	Haines Company

FINDINGS

Year	Uses	Source
2000	CAROL JOHNSON	Cole Information
1997	Johnson Carol M	Pacific Bell

9 SOMERSET DR

Year	Uses	Source
2020	EHSAN MOKHBERI	EDR Digital Archive
	MOHAMMAD MOKHBERI	EDR Digital Archive
	DENISE SMITH	EDR Digital Archive
	AMIR MOKHBERI	EDR Digital Archive
2014	MOKHBERI EHSAN	Cole Information
2010	EHSAN MOKHBERI	Cole Information
2005	OCCUPANT UNKNOWN	Cole Information
2002	XXXX	Haines Company
2000	VERNON SMITH	Cole Information

10 SOMERSET DR

Year	Uses	Source
2020	TRENT NOLL	EDR Digital Archive
	HAYLEY NOLL	EDR Digital Archive
	BONNIE NOLL	EDR Digital Archive
2014	TRENT NOLL	Cole Information
2010	TRENT NOLL	Cole Information
2005	TRENT NOLL	Cole Information
2002	NOLLTrear A	Haines Company
2000	TRENT NOLL	Cole Information

11 SOMERSET DR

Year	Uses	Source
2020	MALIA MATTINGLY	EDR Digital Archive
	BARBARA ARNUM	EDR Digital Archive
	BILL MATTINGLY	EDR Digital Archive
	DEBORAH MATTINGLY	EDR Digital Archive
	MARISA MATTINGLY	EDR Digital Archive
2014	BILL MATTINGLY	Cole Information

Year	Uses	Source
2010	BILL MATTINGLY	Cole Information
2005	WILLARD MATTINGLY	Cole Information
2000	WILLARD MATTINGLY	Cole Information

12 SOMERSET DR

Year	Uses	Source
2020	PROMILA DUTT	EDR Digital Archive
	SHELLY DUTT	EDR Digital Archive
	NAVJIWAN DUTT	EDR Digital Archive
	MEGHAN DUTT	EDR Digital Archive
2014	MARTY AMICO	Cole Information
2010	NAV DUTT	Cole Information
2005	NAV DUTT	Cole Information
2000	PROMILA DUTT	Cole Information

15 SOMERSET DR

Year	Uses	Source
2020	KENDRA WILLIAMS	EDR Digital Archive
	JULIE WILLIAMS	EDR Digital Archive
	EVA LODGE	EDR Digital Archive
2014	CHARLES WILLIAMS	Cole Information
2005	CHARLES WILLIAMS	Cole Information
2000	LOUIS LOMBARDO	Cole Information

SOMMERSET DR

69 SOMMERSET DR

Year	Uses	Source
1991	Roering Bryan	Pacific Bell
	Roersma John J	Pacific Bell
	Roesch CL	Pacific Bell
	Roesch Communw cations Inc	Pacific Bell
	Roesch D	Pacific Bell

FINDINGS

SUN VALLEY DR

1 SUN VALLEY DR

Year	Uses	Source
2002	ERRon	Haines Company

3 SUN VALLEY DR

Year	Uses	Source
1995	Stewart James WJr	Pacific Bell

53 SUN VALLEY DR

Year	Uses	Source
1970	Spaulding Lawrence B	General Telephone Co., of California

SUNBURY DR

2 SUNBURY DR

Year	Uses	Source
2020	STEPHANIE BARTLEY	EDR Digital Archive
	YOSHIE HARADA	EDR Digital Archive
	YEW WONG	EDR Digital Archive
2014	YEW WONG	Cole Information
2010	YEW WONG	Cole Information
2005	YEW WONG	Cole Information
2002	OWONGYow	Haines Company

4 SUNBURY DR

Year	Uses	Source
2020	ROBERT BARTLEY	EDR Digital Archive
2014	STEPHEN IMMEL	Cole Information
2010	STEPHEN IMMEL	Cole Information
2005	OCCUPANT UNKNOWN	Cole Information
2002	COATSTarr	Haines Company
2000	DONALD FRUEH	Cole Information

FINDINGS

5 SUNBURY DR

Year	Uses	Source
2020	TANNER CLARKE	EDR Digital Archive
	JASON CLARKE	EDR Digital Archive
	HOLLY LAMBERT	EDR Digital Archive
2014	ROBERTO MENDOZA	Cole Information
2010	LOU SHONE	Cole Information
2005	LOU SHONE	Cole Information
2002	KROMANNL	Haines Company
2000	MICHAEL NGUYEN	Cole Information

6 SUNBURY DR

Year	Uses	Source
2020	VALERIE BAKER	EDR Digital Archive
	BRYAN BAKER	EDR Digital Archive
2014	BRYAN BAKER	Cole Information
2010	OCCUPANT UNKNOWN	Cole Information
2005	BRYAN BAKER	Cole Information
2002	BAKERBryan	Haines Company
2000	OCCUPANT UNKNOWN	Cole Information

7 SUNBURY DR

Year	Uses	Source
2020	BARBARA ENGLISH	EDR Digital Archive
	ELIZABETH LIMEBROOK	EDR Digital Archive
2014	ELIZABETH LIMEBROOK	Cole Information
2010	ELIZABETH LIMEBROOK	Cole Information
2005	ELIZABETH LIMEBROOK	Cole Information
2002	UMEBROOKE	Haines Company
2000	E LIMEBROOK	Cole Information

8 SUNBURY DR

Year	Uses	Source
2020	RAQUEL SOUCEK	EDR Digital Archive
	JEFFREY SOUCEK	EDR Digital Archive

FINDINGS

Year	Uses	Source
2014	JEFFREY SOUCEK	Cole Information
2010	SDE COMPONENTS	Cole Information
	JEFFREY SOUCEK	Cole Information
2005	SDE COMPONENTS	Cole Information
	JEFFREY SOUCEK	Cole Information
2002	SOUCEKJa 9rey 00 B	Haines Company
2000	JEFFREY SOUCEK	Cole Information

9 SUNBURY DR

Year	Uses	Source
2014	ANURAJ SINGH	Cole Information
2010	OCCUPANT UNKNOWN	Cole Information
2005	ANURAJ SINGH	Cole Information
2002	0D 900 Jeffrey S	Haines Company
2000	JEFFREY DODD	Cole Information

10 SUNBURY DR

Year	Uses	Source
2020	EON CESHKOVSKY	EDR Digital Archive
	WAI-YI CESHKOVSKY	EDR Digital Archive
2014	WAI CESHKOVSKY	Cole Information
2010	EON CESHKOVSKY	Cole Information
2005	EON CESHKOVSKY	Cole Information
2000	EON CESHKOVSKY	Cole Information
	SUET TONG	Cole Information

12 SUNBURY DR

Year	Uses	Source
2020	GILBERT HILL	EDR Digital Archive
2014	GILBERT HILL	Cole Information
2010	SHANNON HILL	Cole Information
2005	EDWARD HILL	Cole Information
2002	Hi LL Gbert	Haines Company
2000	GILBERT HILL	Cole Information

FINDINGS

Year	Uses	Source
1997	Pang Patrick	Pacific Bell

14 SUNBURY DR

Year	Uses	Source
2020	JASMINE ORCHARD	EDR Digital Archive
	RYAN ORCHARD	EDR Digital Archive
2014	JASMINE ORCHARD	Cole Information
2010	JASMINE ORCHARD	Cole Information
2005	JASMINE ORCHARD	Cole Information
2002	MIRANDA Luciane	Haines Company
2000	JACK MIRANDA	Cole Information
1997	Miranda Luciane	Pacific Bell

17 SUNBURY DR

Year	Uses	Source
2020	WILLIAM MARSHALL	EDR Digital Archive
2014	WILLIAM MARSHALL	Cole Information
2010	JANE MARSHALL	Cole Information
2005	OCCUPANT UNKNOWN	Cole Information
2002	DOTANA	Haines Company
2000	EDDIE DOTAN	Cole Information

18 SUNBURY DR

Year	Uses	Source
2020	DAVID TURNER	EDR Digital Archive
	JAKOB TURNER	EDR Digital Archive
	JILL TURNER	EDR Digital Archive
2014	DAVID TURNER	Cole Information
2010	DAVID TURNER	Cole Information
2005	DAVID TURNER	Cole Information
2002	TURNER 9Dvrd	Haines Company

20 SUNBURY DR

Year	Uses	Source
2014	ROBERT WYNN	Cole Information

FINDINGS

Year	Uses	Source
2010	DENNIS FREUND	Cole Information
2005	DENNIS FREUND	Cole Information
2002	OPREUND Dennis	Haines Company
2000	DENNIS FREUND	Cole Information

22 SUNBURY DR

Year	Uses	Source
2014	RICHARD FRENCH	Cole Information
2010	RICHARD FRENCH	Cole Information
2005	RICHARD FRENCH	Cole Information
2002	FRENCHRiichard	Haines Company
2000	RICHARD FRENCH	Cole Information

24 SUNBURY DR

Year	Uses	Source
2020	GREG GRAFF	EDR Digital Archive
	STEPHANIE GRAFF	EDR Digital Archive
2014	WALTER AHLERS	Cole Information
2010	JOHN AHLERS	Cole Information
2005	JOHN AHLERS	Cole Information
2002	RYANGorard	Haines Company

26 SUNBURY DR

Year	Uses	Source
2020	JEANNE DUFFY	EDR Digital Archive
	JOANNA DEFRAIN	EDR Digital Archive
	RICHARD DEFRAIN	EDR Digital Archive
	PHIL DEFRAIN	EDR Digital Archive
2014	RICHARD DEFRAIN	Cole Information
2010	ROBERT PETERSON	Cole Information
2005	BARRY KNICKERBOCKER	Cole Information
2002	MASONCynlrha	Haines Company
2000	CYNTHIA MASON	Cole Information

FINDINGS

28 SUNBURY DR

Year	Uses	Source
2020	BRIAN PADGETT	EDR Digital Archive
2014	MOHAMMADREZA MOHAMMADKHANI	Cole Information
2005	KONSTANTI PARAS	Cole Information
2000	HISHAM KHATIB	Cole Information

29 SUNBURY DR

Year	Uses	Source
2002	KHATIBHehann	Haines Company

30 SUNBURY DR

Year	Uses	Source
2020	DAVID TABACK	EDR Digital Archive
2014	OCCUPANT UNKNOWN	Cole Information
2010	LEONARD TABACK	Cole Information
2005	OCCUPANT UNKNOWN	Cole Information
2002	TABACDavld	Haines Company
2000	DAVID TABACK	Cole Information

32 SUNBURY DR

Year	Uses	Source
2020	VICKI AVILA	EDR Digital Archive
	KONSTANTINE GEORGE	EDR Digital Archive
	JANNIKE AVILA	EDR Digital Archive
	ELLENI AVILA	EDR Digital Archive
	GUSTAVO AVILA	EDR Digital Archive
2014	OCCUPANT UNKNOWN	Cole Information
2010	SAGE ESCROW INC	Cole Information
	GUSTAVO AVILA	Cole Information
2005	GUSTAVO AVILA	Cole Information
2002	AVILAGuslavo	Haines Company

34 SUNBURY DR

Year	Uses	Source
2020	BRADLEY FINNSSON	EDR Digital Archive

Year	Uses	Source
2014	ANTHONY TERREZZA	Cole Information
2010	ANTHONY TERREZZA	Cole Information
2005	OCCUPANT UNKNOWN	Cole Information
2002	FINNSSONBradley	Haines Company
2000	BRADLEY FINNSSON	Cole Information

36 SUNBURY DR

Year	Uses	Source
2020	JEROME FURLONG	EDR Digital Archive
	TOBEY FURLONG	EDR Digital Archive
2014	SHARRON KECK	Cole Information
2010	SHARRON KECK	Cole Information
2005	SHARRON KECK	Cole Information
2002	KECK 6 Stharn	Haines Company
2000	SHARRON KECK	Cole Information
1997	Keck Sharron	Pacific Bell

78 SUNBURY DR

Year	Uses	Source
2010	JEFFREY SOUCEK	Cole Information
2005	JEFFREY SOUCEK	Cole Information

TERRACE VIEW DR

27462 TERRACE VIEW DR

Year	Uses	Source
1997	MORASHA JEWISH DAY SCHOOL	Pacific Bell

VIA CARISMA

71 VIA CARISMA

Year	Uses	Source
2014	DIOGBA GBYE	Cole Information
2010	DIOGBA GBYE	Cole Information
2005	DIOGBA GBYE	Cole Information

FINDINGS

WELLINGTON CT

3 WELLINGTON CT

Year	Uses	Source
2002	9 HARMANMicah	Haines Company

5 WELLINGTON CT

Year	Uses	Source
2002	JOHNSONMark 00 S	Haines Company

7 WELLINGTON CT

Year	Uses	Source
2002	0 GEORGEBen	Haines Company
	JONESCorey	Haines Company

9 WELLINGTON CT

Year	Uses	Source
2002	OJORGENSEN r Alo	Haines Company
	I KEYSLaura	Haines Company

15 WELLINGTON CT

Year	Uses	Source
2002	00 YHANCABALJacques	Haines Company

17 WELLINGTON CT

Year	Uses	Source
2002	0 WUNDERLYTodd	Haines Company

19 WELLINGTON CT

Year	Uses	Source
2002	RINALDIAnlhony	Haines Company

21 WELLINGTON CT

Year	Uses	Source
2002	TAN Gregory	Haines Company

22 WELLINGTON CT

Year	Uses	Source
2002	CORSAUTRobert 00 i	Haines Company

FINDINGS

23 WELLINGTON CT

Year	Uses	Source
2002	PEARSONJrm	Haines Company
	OPEARSONPam	Haines Company

25 WELLINGTON CT

Year	Uses	Source
2002	OLANGSTONCorey	Haines Company

26 WELLINGTON CT

Year	Uses	Source
2002	STEWART Robert	Haines Company

27 WELLINGTON CT

Year	Uses	Source
2002	BERNAL Caroline	Haines Company

28 WELLINGTON CT

Year	Uses	Source
2002	OLOVENKen I	Haines Company

29 WELLINGTON CT

Year	Uses	Source
2002	TANGO Davrd	Haines Company

31 WELLINGTON CT

Year	Uses	Source
2002	ADISUMi LLISw aroop	Haines Company
	DAGILUSJoe	Haines Company

32 WELLINGTON CT

Year	Uses	Source
2002	OVANDEHer	Haines Company

33 WELLINGTON CT

Year	Uses	Source
2002	HOYT Byron C	Haines Company

FINDINGS

34 WELLINGTON CT

Year	Uses	Source
2002	OMAEDADuane	Haines Company

35 WELLINGTON CT

Year	Uses	Source
2002	0 ARTHU 0 Alexander	Haines Company

36 WELLINGTON CT

Year	Uses	Source
2002	OI GOEStephen	Haines Company

37 WELLINGTON CT

Year	Uses	Source
2002	REEVES Brian	Haines Company

39 WELLINGTON CT

Year	Uses	Source
2002	CUTKAMathew	Haines Company

40 WELLINGTON CT

Year	Uses	Source
2002	WILSONBryan	Haines Company

41 WELLINGTON CT

Year	Uses	Source
2002	FIORESIGregoay	Haines Company

43 WELLINGTON CT

Year	Uses	Source
2002	ODAVISRobert	Haines Company

45 WELLINGTON CT

Year	Uses	Source
2002	WILLIAMSS	Haines Company

FINDINGS

WELLINGTON PL

1 WELLINGTON PL

Year	Uses	Source
2020	DENISE BROWN	EDR Digital Archive
	MARTHA RODE	EDR Digital Archive
2014	ROBERT BROWN	Cole Information
2010	ROBERT BROWN	Cole Information
2005	ROBERT BROWN	Cole Information

3 WELLINGTON PL

Year	Uses	Source
2020	KEVIN BREEN	EDR Digital Archive
	NICHOLAS BREEN	EDR Digital Archive
	MADISON BREEN	EDR Digital Archive
	LYNN BREEN	EDR Digital Archive
2014	KEVIN BREEN	Cole Information
2010	KEVIN BREEN	Cole Information
2005	MICAH HARMAN	Cole Information
2000	MICAH HARMAN	Cole Information

5 WELLINGTON PL

Year	Uses	Source
2020	KAYLIN THOMAS	EDR Digital Archive
	CHRIS THOMAS	EDR Digital Archive
2014	CHRISTOPHER THOMAS	Cole Information
2010	OCCUPANT UNKNOWN	Cole Information
2005	MARK JOHNSON	Cole Information

7 WELLINGTON PL

Year	Uses	Source
2020	EDNEIA OKADA	EDR Digital Archive
	FABIO OKADA	EDR Digital Archive
2014	OCCUPANT UNKNOWN	Cole Information
2010	JEANNE PEOPLES	Cole Information
2005	NATHAN JAMAIL	Cole Information

FINDINGS

Year	Uses	Source
2000	BEN GEORGE	Cole Information

9 WELLINGTON PL

Year	Uses	Source
2020	ARLO JORGENSEN	EDR Digital Archive
	SUMMER JORGENSEN	EDR Digital Archive
	KATHLEEN JORGENSEN	EDR Digital Archive
2014	ARLO JORGENSEEN	Cole Information
2010	LITTLE LAMB DESIGNS	Cole Information
	ARLO JORGENSEEN	Cole Information
2005	LITTLE LAMB DESIGNS	Cole Information
	ARLO JORGENSEN	Cole Information
2000	ARLO JORGENSEN	Cole Information

11 WELLINGTON PL

Year	Uses	Source
2020	SUSAN SOLL	EDR Digital Archive
	LINDA KEYS	EDR Digital Archive
	ROLLAND SOLL	EDR Digital Archive
2014	WILLIAM KEYS	Cole Information
2010	ERIC KEYS	Cole Information
2005	ERIC KEYS	Cole Information
2000	LAURA KEYS	Cole Information

15 WELLINGTON PL

Year	Uses	Source
2020	JACQUES OYHANCABAL	EDR Digital Archive
	DANIELLE OYHANCABAL	EDR Digital Archive
2014	JACK OYHANCABAL	Cole Information
2010	JACQUES OYHANCABAL	Cole Information
2005	JACQUES OYHANCABAL	Cole Information
2000	JACQUES OYHANCABAL	Cole Information

FINDINGS

17 WELLINGTON PL

Year	Uses	Source
2020	JORMA SEPPANEN	EDR Digital Archive
	URSULA AROLA	EDR Digital Archive
2014	JORMA SEPPANEN	Cole Information
2010	AML INC	Cole Information
	CAROLYN WHITE	Cole Information
2005	ANGELA VISCONTI	Cole Information
2000	TODD WUNDERLY	Cole Information

19 WELLINGTON PL

Year	Uses	Source
2020	KRISTIN KNEE	EDR Digital Archive
	MICHAEL KNEE	EDR Digital Archive
2014	MICHAEL KNEE	Cole Information
2010	MICHAEL KNEE	Cole Information
2005	MICHAEL KNEE	Cole Information

21 WELLINGTON PL

Year	Uses	Source
2020	NICK TAN	EDR Digital Archive
	DANIEL TAN	EDR Digital Archive
	EVELYN TAN	EDR Digital Archive
	GREGORY TAN	EDR Digital Archive
2014	NICHOLAS TAN	Cole Information
2010	GREGORY TAN	Cole Information
2005	GREGORY TAN	Cole Information
2000	GREGORY TAN	Cole Information

22 WELLINGTON PL

Year	Uses	Source
2020	STEPHEN TORRES	EDR Digital Archive
	MORGAN WARNER	EDR Digital Archive
	JOELYNN WARNER	EDR Digital Archive
	TODD WARNER	EDR Digital Archive

FINDINGS

Year	Uses	Source
2020	LAWRENCE VANDENBOSCH	EDR Digital Archive
	LAURIE VANDENBOSCH	EDR Digital Archive
2014	STEPHEN TORRES	Cole Information
2010	JOHN ALLAN	Cole Information
	LAWRENCE VANDENBOSCH	Cole Information
2005	KELLEE LAMBETH	Cole Information
	ROBERT CORSAUT	Cole Information

23 WELLINGTON PL

Year	Uses	Source
2020	LISA NORBY	EDR Digital Archive
	MITCHELL SWAN	EDR Digital Archive
	DEAN NORBY	EDR Digital Archive
2014	MARK ROSNEY	Cole Information
2010	MARK ROSNEY	Cole Information
2005	PAMELA PIERSON	Cole Information
2000	JIM PEARSON	Cole Information

25 WELLINGTON PL

Year	Uses	Source
2014	SOURABH VAID	Cole Information
2010	VICTORIA SNIDER	Cole Information
2005	VICTORIA SNIDER	Cole Information

26 WELLINGTON PL

Year	Uses	Source
2020	DANIEL MALDONADO	EDR Digital Archive
	LISA INSERRA	EDR Digital Archive
2014	DANIEL MALDONADO	Cole Information
2010	DANIEL MALDONADO	Cole Information
2005	LISA INSERRA	Cole Information
2000	CYNTHIA STEWART	Cole Information

FINDINGS

27 WELLINGTON PL

Year	Uses	Source
2020	TAMERA DAVIS	EDR Digital Archive
	JILLIAN DAVIS	EDR Digital Archive
	JORDON DAVIS	EDR Digital Archive
	CHARLES DAVIS	EDR Digital Archive
	RICHARD DAVIS	EDR Digital Archive
2014	SUPERIORSCAPE	Cole Information
	RICHARD DAVIS	Cole Information
2010	RICHARD DAVIS	Cole Information
2005	RICHARD DAVIS	Cole Information

28 WELLINGTON PL

Year	Uses	Source
2020	ADAM NEUMANN	EDR Digital Archive
	SHEILA NEUMANN	EDR Digital Archive
	SAEED SHAHSAVARANI	EDR Digital Archive
	MICHAEL NEUMANN	EDR Digital Archive
	MELINDA NEUMANN	EDR Digital Archive
2014	CHRISTINA LOCKLIN	Cole Information
2010	MATTHEW CAVANAUGH	Cole Information
2005	CHAD LEE	Cole Information
2000	KENT LOVEN	Cole Information

29 WELLINGTON PL

Year	Uses	Source
2020	JENNIFER PESTER	EDR Digital Archive
2014	OCCUPANT UNKNOWN	Cole Information
2010	STEVE SHIN	Cole Information
2005	SAFA MOBAYEN	Cole Information

30 WELLINGTON PL

Year	Uses	Source
2020	HAVEN WHITE	EDR Digital Archive
	SEAN WHITE	EDR Digital Archive

Year	Uses	Source
2014	HAVEN WHITE	Cole Information
2010	HAVEN WHITE	Cole Information

31 WELLINGTON PL

Year	Uses	Source
2020	PADMASREE ADUSUMILLI	EDR Digital Archive
	SWAROOP ADUSUMILLI	EDR Digital Archive
2014	MICHAEL SHABRO	Cole Information
2010	OCCUPANT UNKNOWN	Cole Information
2005	OCCUPANT UNKNOWN	Cole Information
2000	S ADUSUMILLI	Cole Information

32 WELLINGTON PL

Year	Uses	Source
2020	CARL ELUNA	EDR Digital Archive
	CARRYL ELUNA	EDR Digital Archive
	AMOR ELUNA	EDR Digital Archive
2014	CARL ELUNA	Cole Information
2010	AMOR ELUNA	Cole Information
2005	MARCUS JACKSON	Cole Information
2000	TODD VANDEHEI	Cole Information

33 WELLINGTON PL

Year	Uses	Source
2014	BYRON HOYT	Cole Information
2010	BYRON HOYT	Cole Information
2005	BYRON HOYT	Cole Information
2000	BYRON HOYT	Cole Information

34 WELLINGTON PL

Year	Uses	Source
2020	MIE MAEDA	EDR Digital Archive
	MARY MAEDA	EDR Digital Archive
	DUANE MAEDA	EDR Digital Archive
2014	LANCE MAEDA	Cole Information

FINDINGS

Year	Uses	Source
2010	LANCE MAEDA	Cole Information
2005	DUANE MAEDA	Cole Information

35 WELLINGTON PL

Year	Uses	Source
2014	DANIELLE BOYD	Cole Information
2010	MARC BECKMAN	Cole Information
2005	MEDSPHERE	Cole Information
	STEVEN SHREEVE	Cole Information
2000	RAYNARD ROGERS	Cole Information
	ANDREA WILLIAMS	Cole Information
	A ARTHUR	Cole Information

36 WELLINGTON PL

Year	Uses	Source
2020	KRISTAL ZACHARIAS	EDR Digital Archive
	JONATHAN ZACHARIAS	EDR Digital Archive
2014	JONATHAN ZACHARIAS	Cole Information
2010	KRISTAL CLEAR COMMUNICATIONS	Cole Information
	JONATHAN ZACHARIAS	Cole Information
2005	BANDURA ETC	Cole Information
	ANTHONY BANDURA	Cole Information
2000	LYNN VANMULLEM	Cole Information

37 WELLINGTON PL

Year	Uses	Source
2020	CHRISTOPHER DEITRICH	EDR Digital Archive
2014	PATRICK POLLOCK	Cole Information
2010	PATRICK POLLOCK	Cole Information
2005	WESLEY EHLE	Cole Information
2000	DIANA REEVES	Cole Information

38 WELLINGTON PL

Year	Uses	Source
2020	REBEKAH FINLEY	EDR Digital Archive

FINDINGS

Year	Uses	Source
2020	PHILLIP SAMUELS	EDR Digital Archive
2014	OCCUPANT UNKNOWN	Cole Information
2010	OCCUPANT UNKNOWN	Cole Information
2005	GREGORY CAVALERI	Cole Information

39 WELLINGTON PL

Year	Uses	Source
2020	CYNTHIA MENDAROS	EDR Digital Archive
	KYLE MENDAROS	EDR Digital Archive
	KIRK MENDAROS	EDR Digital Archive
	LEO MIRANDA	EDR Digital Archive
	CRISTINA MIRANDA	EDR Digital Archive
	JODEL MIRANDA	EDR Digital Archive
2014	EDGAR MENDAROS	Cole Information
2010	EDGAR MENDAROS	Cole Information
2005	EDGAR MENDAROS	Cole Information
2000	MATTHEW CUTKA	Cole Information

40 WELLINGTON PL

Year	Uses	Source
2020	ALEXANDER SIEGEL	EDR Digital Archive
2014	BRYAN WILSON	Cole Information
2010	BRYAN WILSON	Cole Information
2005	BRYAN WILSON	Cole Information

41 WELLINGTON PL

Year	Uses	Source
2020	TOMMI MEJER	EDR Digital Archive
2014	OCCUPANT UNKNOWN	Cole Information
2010	CHAD MOORE	Cole Information
2005	RANYA ELIAS	Cole Information
2000	GREGORY FIOREST	Cole Information

43 WELLINGTON PL

Year	Uses	Source
2020	FARAH ATTAR	EDR Digital Archive
	SAM KURD	EDR Digital Archive
2014	LINH LAHUANG	Cole Information
	FRANK LA	Cole Information
	CINDY MARTINEZ	Cole Information
	ADAM KORMAN	Cole Information
2010	JEFFREY MYERS	Cole Information
2005	KURT NELSON	Cole Information

45 WELLINGTON PL

Year	Uses	Source
2014	JAMES HOFMANN	Cole Information
2010	JAMES HOFMANN	Cole Information
2005	BRENT SPANN	Cole Information

WIMBLEDON LN

18 WIMBLEDON LN

Year	Uses	Source
2020	POSTAL ANNEX	EDR Digital Archive

FINDINGS

ADJOINING PROPERTY: ADDRESSES NOT IDENTIFIED IN RESEARCH SOURCE

The following Adjoining Property addresses were researched for this report, and the addresses were not identified in research source.

Address Researched	Address Not Identified in Research Source
1 BROOKSTONE PL	2017, 2014, 2010, 2005, 2002, 2001, 2000, 1997, 1995, 1992, 1991, 1986, 1980, 1975, 1971, 1970, 1966, 1965, 1961, 1960, 1956, 1955, 1952, 1950, 1946, 1945, 1941, 1936, 1930, 1926, 1925, 1922, 1921, 1920
1 BROOKSTONE PL	2020, 2017, 2010, 2005, 2002, 2001, 2000, 1997, 1995, 1992, 1991, 1986, 1980, 1975, 1971, 1970, 1966, 1965, 1961, 1960, 1956, 1955, 1952, 1950, 1946, 1945, 1941, 1936, 1930, 1926, 1925, 1922, 1921, 1920
1 BROOKSTONE PL	2020, 2017, 2014, 2005, 2002, 2001, 2000, 1997, 1995, 1992, 1991, 1986, 1980, 1975, 1971, 1970, 1966, 1965, 1961, 1960, 1956, 1955, 1952, 1950, 1946, 1945, 1941, 1936, 1930, 1926, 1925, 1922, 1921, 1920
1 BROOKSTONE PL	2020, 2017, 2014, 2010, 2002, 2001, 2000, 1997, 1995, 1992, 1991, 1986, 1980, 1975, 1971, 1970, 1966, 1965, 1961, 1960, 1956, 1955, 1952, 1950, 1946, 1945, 1941, 1936, 1930, 1926, 1925, 1922, 1921, 1920
1 COTA CT	2020, 2017, 2014, 2010, 2002, 2001, 2000, 1997, 1995, 1992, 1991, 1986, 1980, 1975, 1971, 1970, 1966, 1965, 1961, 1960, 1956, 1955, 1952, 1950, 1946, 1945, 1941, 1936, 1930, 1926, 1925, 1922, 1921, 1920
1 COTA CT	2020, 2017, 2014, 2010, 2005, 2001, 2000, 1997, 1995, 1992, 1991, 1986, 1980, 1975, 1971, 1970, 1966, 1965, 1961, 1960, 1956, 1955, 1952, 1950, 1946, 1945, 1941, 1936, 1930, 1926, 1925, 1922, 1921, 1920
1 COTA CT	2020, 2017, 2014, 2005, 2002, 2001, 2000, 1997, 1995, 1992, 1991, 1986, 1980, 1975, 1971, 1970, 1966, 1965, 1961, 1960, 1956, 1955, 1952, 1950, 1946, 1945, 1941, 1936, 1930, 1926, 1925, 1922, 1921, 1920
1 COTA CT	2020, 2017, 2010, 2005, 2002, 2001, 2000, 1997, 1995, 1992, 1991, 1986, 1980, 1975, 1971, 1970, 1966, 1965, 1961, 1960, 1956, 1955, 1952, 1950, 1946, 1945, 1941, 1936, 1930, 1926, 1925, 1922, 1921, 1920
1 COTA CT	2017, 2014, 2010, 2005, 2002, 2001, 2000, 1997, 1995, 1992, 1991, 1986, 1980, 1975, 1971, 1970, 1966, 1965, 1961, 1960, 1956, 1955, 1952, 1950, 1946, 1945, 1941, 1936, 1930, 1926, 1925, 1922, 1921, 1920
1 DEERBORN DR	2020, 2017, 2014, 2010, 2005, 2001, 2000, 1997, 1995, 1992, 1991, 1986, 1980, 1975, 1971, 1970, 1966, 1965, 1961, 1960, 1956, 1955, 1952, 1950, 1946, 1945, 1941, 1936, 1930, 1926, 1925, 1922, 1921, 1920
1 ORION	2020, 2017, 2014, 2010, 2002, 2001, 2000, 1997, 1995, 1992, 1991, 1986, 1980, 1975, 1971, 1970, 1966, 1965, 1961, 1960, 1956, 1955, 1952, 1950, 1946, 1945, 1941, 1936, 1930, 1926, 1925, 1922, 1921, 1920
1 ORION	2020, 2017, 2014, 2005, 2002, 2001, 2000, 1997, 1995, 1992, 1991, 1986, 1980, 1975, 1971, 1970, 1966, 1965, 1961, 1960, 1956, 1955, 1952, 1950, 1946, 1945, 1941, 1936, 1930, 1926, 1925, 1922, 1921, 1920
1 ORION	2017, 2014, 2010, 2005, 2002, 2001, 2000, 1997, 1995, 1992, 1991, 1986, 1980, 1975, 1971, 1970, 1966, 1965, 1961, 1960, 1956, 1955, 1952, 1950, 1946, 1945, 1941, 1936, 1930, 1926, 1925, 1922, 1921, 1920
1 ORION	2020, 2017, 2010, 2005, 2002, 2001, 2000, 1997, 1995, 1992, 1991, 1986, 1980, 1975, 1971, 1970, 1966, 1965, 1961, 1960, 1956, 1955, 1952, 1950, 1946, 1945, 1941, 1936, 1930, 1926, 1925, 1922, 1921, 1920

FINDINGS

Address Researched	Address Not Identified in Research Source
1 SAGUNTO	2020, 2017, 2010, 2005, 2002, 2001, 2000, 1997, 1995, 1992, 1991, 1986, 1980, 1975, 1971, 1970, 1966, 1965, 1961, 1960, 1956, 1955, 1952, 1950, 1946, 1945, 1941, 1936, 1930, 1926, 1925, 1922, 1921, 1920
1 SAGUNTO	2017, 2014, 2010, 2005, 2002, 2001, 2000, 1997, 1995, 1992, 1991, 1986, 1980, 1975, 1971, 1970, 1966, 1965, 1961, 1960, 1956, 1955, 1952, 1950, 1946, 1945, 1941, 1936, 1930, 1926, 1925, 1922, 1921, 1920
1 SAGUNTO	2020, 2017, 2014, 2005, 2002, 2001, 2000, 1997, 1995, 1992, 1991, 1986, 1980, 1975, 1971, 1970, 1966, 1965, 1961, 1960, 1956, 1955, 1952, 1950, 1946, 1945, 1941, 1936, 1930, 1926, 1925, 1922, 1921, 1920
1 SAGUNTO	2020, 2017, 2014, 2010, 2002, 2001, 2000, 1997, 1995, 1992, 1991, 1986, 1980, 1975, 1971, 1970, 1966, 1965, 1961, 1960, 1956, 1955, 1952, 1950, 1946, 1945, 1941, 1936, 1930, 1926, 1925, 1922, 1921, 1920
1 SAGUNTO	2020, 2017, 2014, 2010, 2005, 2001, 2000, 1997, 1995, 1992, 1991, 1986, 1980, 1975, 1971, 1970, 1966, 1965, 1961, 1960, 1956, 1955, 1952, 1950, 1946, 1945, 1941, 1936, 1930, 1926, 1925, 1922, 1921, 1920
1 SAGUNTO	2020, 2017, 2014, 2010, 2005, 2002, 2001, 2000, 1997, 1992, 1991, 1986, 1980, 1975, 1971, 1970, 1966, 1965, 1961, 1960, 1956, 1955, 1952, 1950, 1946, 1945, 1941, 1936, 1930, 1926, 1925, 1922, 1921, 1920
1 SAGUNTO	2020, 2017, 2014, 2010, 2005, 2002, 2001, 1997, 1995, 1992, 1991, 1986, 1980, 1975, 1971, 1970, 1966, 1965, 1961, 1960, 1956, 1955, 1952, 1950, 1946, 1945, 1941, 1936, 1930, 1926, 1925, 1922, 1921, 1920
1 SEVEN KINGS PL	2020, 2017, 2014, 2010, 2005, 2001, 2000, 1997, 1995, 1992, 1991, 1986, 1980, 1975, 1971, 1970, 1966, 1965, 1961, 1960, 1956, 1955, 1952, 1950, 1946, 1945, 1941, 1936, 1930, 1926, 1925, 1922, 1921, 1920
1 SEVEN KINGS PL	2020, 2017, 2014, 2005, 2002, 2001, 2000, 1997, 1995, 1992, 1991, 1986, 1980, 1975, 1971, 1970, 1966, 1965, 1961, 1960, 1956, 1955, 1952, 1950, 1946, 1945, 1941, 1936, 1930, 1926, 1925, 1922, 1921, 1920
1 SEVEN KINGS PL	2020, 2017, 2014, 2010, 2002, 2001, 2000, 1997, 1995, 1992, 1991, 1986, 1980, 1975, 1971, 1970, 1966, 1965, 1961, 1960, 1956, 1955, 1952, 1950, 1946, 1945, 1941, 1936, 1930, 1926, 1925, 1922, 1921, 1920
1 SEVEN KINGS PL	2020, 2017, 2010, 2005, 2002, 2001, 2000, 1997, 1995, 1992, 1991, 1986, 1980, 1975, 1971, 1970, 1966, 1965, 1961, 1960, 1956, 1955, 1952, 1950, 1946, 1945, 1941, 1936, 1930, 1926, 1925, 1922, 1921, 1920
1 SUN VALLEY DR	2020, 2017, 2014, 2010, 2005, 2001, 2000, 1997, 1995, 1992, 1991, 1986, 1980, 1975, 1971, 1970, 1966, 1965, 1961, 1960, 1956, 1955, 1952, 1950, 1946, 1945, 1941, 1936, 1930, 1926, 1925, 1922, 1921, 1920
1 WELLINGTON PL	2020, 2017, 2014, 2010, 2002, 2001, 2000, 1997, 1995, 1992, 1991, 1986, 1980, 1975, 1971, 1970, 1966, 1965, 1961, 1960, 1956, 1955, 1952, 1950, 1946, 1945, 1941, 1936, 1930, 1926, 1925, 1922, 1921, 1920
1 WELLINGTON PL	2020, 2017, 2014, 2005, 2002, 2001, 2000, 1997, 1995, 1992, 1991, 1986, 1980, 1975, 1971, 1970, 1966, 1965, 1961, 1960, 1956, 1955, 1952, 1950, 1946, 1945, 1941, 1936, 1930, 1926, 1925, 1922, 1921, 1920
1 WELLINGTON PL	2020, 2017, 2010, 2005, 2002, 2001, 2000, 1997, 1995, 1992, 1991, 1986, 1980, 1975, 1971, 1970, 1966, 1965, 1961, 1960, 1956, 1955, 1952, 1950, 1946, 1945, 1941, 1936, 1930, 1926, 1925, 1922, 1921, 1920
1 WELLINGTON PL	2017, 2014, 2010, 2005, 2002, 2001, 2000, 1997, 1995, 1992, 1991, 1986, 1980, 1975, 1971, 1970, 1966, 1965, 1961, 1960, 1956, 1955, 1952, 1950, 1946, 1945, 1941, 1936, 1930, 1926, 1925, 1922, 1921, 1920

FINDINGS

Address Researched	Address Not Identified in Research Source
10 CALYPSO ST	2020, 2017, 2010, 2005, 2002, 2001, 2000, 1997, 1995, 1992, 1991, 1986, 1980, 1975, 1971, 1970, 1966, 1965, 1961, 1960, 1956, 1955, 1952, 1950, 1946, 1945, 1941, 1936, 1930, 1926, 1925, 1922, 1921, 1920
10 CALYPSO ST	2017, 2014, 2010, 2005, 2002, 2001, 2000, 1997, 1995, 1992, 1991, 1986, 1980, 1975, 1971, 1970, 1966, 1965, 1961, 1960, 1956, 1955, 1952, 1950, 1946, 1945, 1941, 1936, 1930, 1926, 1925, 1922, 1921, 1920
10 CALYPSO ST	2020, 2017, 2014, 2005, 2002, 2001, 2000, 1997, 1995, 1992, 1991, 1986, 1980, 1975, 1971, 1970, 1966, 1965, 1961, 1960, 1956, 1955, 1952, 1950, 1946, 1945, 1941, 1936, 1930, 1926, 1925, 1922, 1921, 1920
10 CALYPSO ST	2020, 2017, 2014, 2010, 2002, 2001, 2000, 1997, 1995, 1992, 1991, 1986, 1980, 1975, 1971, 1970, 1966, 1965, 1961, 1960, 1956, 1955, 1952, 1950, 1946, 1945, 1941, 1936, 1930, 1926, 1925, 1922, 1921, 1920
10 CALYPSO ST	2020, 2017, 2014, 2010, 2005, 2001, 2000, 1997, 1995, 1992, 1991, 1986, 1980, 1975, 1971, 1970, 1966, 1965, 1961, 1960, 1956, 1955, 1952, 1950, 1946, 1945, 1941, 1936, 1930, 1926, 1925, 1922, 1921, 1920
10 CALYPSO ST	2020, 2017, 2014, 2010, 2005, 2002, 2001, 1997, 1995, 1992, 1991, 1986, 1980, 1975, 1971, 1970, 1966, 1965, 1961, 1960, 1956, 1955, 1952, 1950, 1946, 1945, 1941, 1936, 1930, 1926, 1925, 1922, 1921, 1920
10 CAMEO DR	2020, 2017, 2014, 2010, 2005, 2002, 2001, 1997, 1995, 1992, 1991, 1986, 1980, 1975, 1971, 1970, 1966, 1965, 1961, 1960, 1956, 1955, 1952, 1950, 1946, 1945, 1941, 1936, 1930, 1926, 1925, 1922, 1921, 1920
10 CAMEO DR	2020, 2017, 2014, 2010, 2005, 2001, 2000, 1997, 1995, 1992, 1991, 1986, 1980, 1975, 1971, 1970, 1966, 1965, 1961, 1960, 1956, 1955, 1952, 1950, 1946, 1945, 1941, 1936, 1930, 1926, 1925, 1922, 1921, 1920
10 CAMEO DR	2020, 2017, 2014, 2010, 2002, 2001, 2000, 1997, 1995, 1992, 1991, 1986, 1980, 1975, 1971, 1970, 1966, 1965, 1961, 1960, 1956, 1955, 1952, 1950, 1946, 1945, 1941, 1936, 1930, 1926, 1925, 1922, 1921, 1920
10 CAMEO DR	2020, 2017, 2014, 2005, 2002, 2001, 2000, 1997, 1995, 1992, 1991, 1986, 1980, 1975, 1971, 1970, 1966, 1965, 1961, 1960, 1956, 1955, 1952, 1950, 1946, 1945, 1941, 1936, 1930, 1926, 1925, 1922, 1921, 1920
10 CAMEO DR	2017, 2014, 2010, 2005, 2002, 2001, 2000, 1997, 1995, 1992, 1991, 1986, 1980, 1975, 1971, 1970, 1966, 1965, 1961, 1960, 1956, 1955, 1952, 1950, 1946, 1945, 1941, 1936, 1930, 1926, 1925, 1922, 1921, 1920
10 CAMEO DR	2020, 2017, 2010, 2005, 2002, 2001, 2000, 1997, 1995, 1992, 1991, 1986, 1980, 1975, 1971, 1970, 1966, 1965, 1961, 1960, 1956, 1955, 1952, 1950, 1946, 1945, 1941, 1936, 1930, 1926, 1925, 1922, 1921, 1920
10 CONNILAINE	2020, 2017, 2010, 2005, 2002, 2001, 2000, 1997, 1995, 1992, 1991, 1986, 1980, 1975, 1971, 1970, 1966, 1965, 1961, 1960, 1956, 1955, 1952, 1950, 1946, 1945, 1941, 1936, 1930, 1926, 1925, 1922, 1921, 1920
10 CONNILAINE	2017, 2014, 2010, 2005, 2002, 2001, 2000, 1997, 1995, 1992, 1991, 1986, 1980, 1975, 1971, 1970, 1966, 1965, 1961, 1960, 1956, 1955, 1952, 1950, 1946, 1945, 1941, 1936, 1930, 1926, 1925, 1922, 1921, 1920
10 CONNILAINE	2020, 2017, 2014, 2005, 2002, 2001, 2000, 1997, 1995, 1992, 1991, 1986, 1980, 1975, 1971, 1970, 1966, 1965, 1961, 1960, 1956, 1955, 1952, 1950, 1946, 1945, 1941, 1936, 1930, 1926, 1925, 1922, 1921, 1920
10 CONNILAINE	2020, 2017, 2014, 2010, 2002, 2001, 2000, 1997, 1995, 1992, 1991, 1986, 1980, 1975, 1971, 1970, 1966, 1965, 1961, 1960, 1956, 1955, 1952, 1950, 1946, 1945, 1941, 1936, 1930, 1926, 1925, 1922, 1921, 1920

FINDINGS

Address Researched	Address Not Identified in Research Source
10 CONNILAINE	2020, 2017, 2014, 2010, 2005, 2001, 2000, 1997, 1995, 1992, 1991, 1986, 1980, 1975, 1971, 1970, 1966, 1965, 1961, 1960, 1956, 1955, 1952, 1950, 1946, 1945, 1941, 1936, 1930, 1926, 1925, 1922, 1921, 1920
10 COTA CT	2020, 2017, 2014, 2010, 2005, 2002, 2001, 1997, 1995, 1992, 1991, 1986, 1980, 1975, 1971, 1970, 1966, 1965, 1961, 1960, 1956, 1955, 1952, 1950, 1946, 1945, 1941, 1936, 1930, 1926, 1925, 1922, 1921, 1920
10 COTA CT	2020, 2017, 2014, 2010, 2002, 2001, 2000, 1997, 1995, 1992, 1991, 1986, 1980, 1975, 1971, 1970, 1966, 1965, 1961, 1960, 1956, 1955, 1952, 1950, 1946, 1945, 1941, 1936, 1930, 1926, 1925, 1922, 1921, 1920
10 COTA CT	2020, 2017, 2014, 2005, 2002, 2001, 2000, 1997, 1995, 1992, 1991, 1986, 1980, 1975, 1971, 1970, 1966, 1965, 1961, 1960, 1956, 1955, 1952, 1950, 1946, 1945, 1941, 1936, 1930, 1926, 1925, 1922, 1921, 1920
10 COTA CT	2020, 2017, 2010, 2005, 2002, 2001, 2000, 1997, 1995, 1992, 1991, 1986, 1980, 1975, 1971, 1970, 1966, 1965, 1961, 1960, 1956, 1955, 1952, 1950, 1946, 1945, 1941, 1936, 1930, 1926, 1925, 1922, 1921, 1920
10 COTA CT	2017, 2014, 2010, 2005, 2002, 2001, 2000, 1997, 1995, 1992, 1991, 1986, 1980, 1975, 1971, 1970, 1966, 1965, 1961, 1960, 1956, 1955, 1952, 1950, 1946, 1945, 1941, 1936, 1930, 1926, 1925, 1922, 1921, 1920
10 DEERBORN DR	2017, 2014, 2010, 2005, 2002, 2001, 2000, 1997, 1995, 1992, 1991, 1986, 1980, 1975, 1971, 1970, 1966, 1965, 1961, 1960, 1956, 1955, 1952, 1950, 1946, 1945, 1941, 1936, 1930, 1926, 1925, 1922, 1921, 1920
10 DEERBORN DR	2020, 2017, 2010, 2005, 2002, 2001, 2000, 1997, 1995, 1992, 1991, 1986, 1980, 1975, 1971, 1970, 1966, 1965, 1961, 1960, 1956, 1955, 1952, 1950, 1946, 1945, 1941, 1936, 1930, 1926, 1925, 1922, 1921, 1920
10 DEERBORN DR	2020, 2017, 2014, 2005, 2002, 2001, 2000, 1997, 1995, 1992, 1991, 1986, 1980, 1975, 1971, 1970, 1966, 1965, 1961, 1960, 1956, 1955, 1952, 1950, 1946, 1945, 1941, 1936, 1930, 1926, 1925, 1922, 1921, 1920
10 DEERBORN DR	2020, 2017, 2014, 2010, 2005, 2001, 2000, 1997, 1995, 1992, 1991, 1986, 1980, 1975, 1971, 1970, 1966, 1965, 1961, 1960, 1956, 1955, 1952, 1950, 1946, 1945, 1941, 1936, 1930, 1926, 1925, 1922, 1921, 1920
10 DEERBORN DR	2020, 2017, 2014, 2010, 2005, 2002, 2001, 1997, 1995, 1992, 1991, 1986, 1980, 1975, 1971, 1970, 1966, 1965, 1961, 1960, 1956, 1955, 1952, 1950, 1946, 1945, 1941, 1936, 1930, 1926, 1925, 1922, 1921, 1920
10 FRANCHESHI PL	2020, 2017, 2014, 2010, 2005, 2002, 2001, 1997, 1995, 1992, 1991, 1986, 1980, 1975, 1971, 1970, 1966, 1965, 1961, 1960, 1956, 1955, 1952, 1950, 1946, 1945, 1941, 1936, 1930, 1926, 1925, 1922, 1921, 1920
10 FRANCHESHI PL	2020, 2017, 2014, 2010, 2005, 2001, 2000, 1997, 1995, 1992, 1991, 1986, 1980, 1975, 1971, 1970, 1966, 1965, 1961, 1960, 1956, 1955, 1952, 1950, 1946, 1945, 1941, 1936, 1930, 1926, 1925, 1922, 1921, 1920
10 FRANCHESHI PL	2020, 2017, 2014, 2010, 2002, 2001, 2000, 1997, 1995, 1992, 1991, 1986, 1980, 1975, 1971, 1970, 1966, 1965, 1961, 1960, 1956, 1955, 1952, 1950, 1946, 1945, 1941, 1936, 1930, 1926, 1925, 1922, 1921, 1920
10 FRANCHESHI PL	2020, 2017, 2014, 2005, 2002, 2001, 2000, 1997, 1995, 1992, 1991, 1986, 1980, 1975, 1971, 1970, 1966, 1965, 1961, 1960, 1956, 1955, 1952, 1950, 1946, 1945, 1941, 1936, 1930, 1926, 1925, 1922, 1921, 1920
10 FRANCHESHI PL	2020, 2017, 2010, 2005, 2002, 2001, 2000, 1997, 1995, 1992, 1991, 1986, 1980, 1975, 1971, 1970, 1966, 1965, 1961, 1960, 1956, 1955, 1952, 1950, 1946, 1945, 1941, 1936, 1930, 1926, 1925, 1922, 1921, 1920

FINDINGS

Address Researched	Address Not Identified in Research Source
10 FRANCHESHI PL	2017, 2014, 2010, 2005, 2002, 2001, 2000, 1997, 1995, 1992, 1991, 1986, 1980, 1975, 1971, 1970, 1966, 1965, 1961, 1960, 1956, 1955, 1952, 1950, 1946, 1945, 1941, 1936, 1930, 1926, 1925, 1922, 1921, 1920
10 NOPALITOS WAY	2017, 2014, 2010, 2005, 2002, 2001, 2000, 1997, 1995, 1992, 1991, 1986, 1980, 1975, 1971, 1970, 1966, 1965, 1961, 1960, 1956, 1955, 1952, 1950, 1946, 1945, 1941, 1936, 1930, 1926, 1925, 1922, 1921, 1920
10 NOPALITOS WAY	2020, 2017, 2010, 2005, 2002, 2001, 2000, 1997, 1995, 1992, 1991, 1986, 1980, 1975, 1971, 1970, 1966, 1965, 1961, 1960, 1956, 1955, 1952, 1950, 1946, 1945, 1941, 1936, 1930, 1926, 1925, 1922, 1921, 1920
10 NOPALITOS WAY	2020, 2017, 2014, 2005, 2002, 2001, 2000, 1997, 1995, 1992, 1991, 1986, 1980, 1975, 1971, 1970, 1966, 1965, 1961, 1960, 1956, 1955, 1952, 1950, 1946, 1945, 1941, 1936, 1930, 1926, 1925, 1922, 1921, 1920
10 NOPALITOS WAY	2020, 2017, 2014, 2010, 2002, 2001, 2000, 1997, 1995, 1992, 1991, 1986, 1980, 1975, 1971, 1970, 1966, 1965, 1961, 1960, 1956, 1955, 1952, 1950, 1946, 1945, 1941, 1936, 1930, 1926, 1925, 1922, 1921, 1920
10 NOPALITOS WAY	2020, 2017, 2014, 2010, 2005, 2002, 2001, 1997, 1995, 1992, 1991, 1986, 1980, 1975, 1971, 1970, 1966, 1965, 1961, 1960, 1956, 1955, 1952, 1950, 1946, 1945, 1941, 1936, 1930, 1926, 1925, 1922, 1921, 1920
10 ORION	2020, 2017, 2010, 2005, 2002, 2001, 2000, 1997, 1995, 1992, 1991, 1986, 1980, 1975, 1971, 1970, 1966, 1965, 1961, 1960, 1956, 1955, 1952, 1950, 1946, 1945, 1941, 1936, 1930, 1926, 1925, 1922, 1921, 1920
10 SETON DR	2020, 2017, 2010, 2005, 2002, 2001, 2000, 1997, 1995, 1992, 1991, 1986, 1980, 1975, 1971, 1970, 1966, 1965, 1961, 1960, 1956, 1955, 1952, 1950, 1946, 1945, 1941, 1936, 1930, 1926, 1925, 1922, 1921, 1920
10 SETON DR	2017, 2014, 2010, 2005, 2002, 2001, 2000, 1997, 1995, 1992, 1991, 1986, 1980, 1975, 1971, 1970, 1966, 1965, 1961, 1960, 1956, 1955, 1952, 1950, 1946, 1945, 1941, 1936, 1930, 1926, 1925, 1922, 1921, 1920
10 SETON DR	2020, 2017, 2014, 2005, 2002, 2001, 2000, 1997, 1995, 1992, 1991, 1986, 1980, 1975, 1971, 1970, 1966, 1965, 1961, 1960, 1956, 1955, 1952, 1950, 1946, 1945, 1941, 1936, 1930, 1926, 1925, 1922, 1921, 1920
10 SETON DR	2020, 2017, 2014, 2010, 2002, 2001, 2000, 1997, 1995, 1992, 1991, 1986, 1980, 1975, 1971, 1970, 1966, 1965, 1961, 1960, 1956, 1955, 1952, 1950, 1946, 1945, 1941, 1936, 1930, 1926, 1925, 1922, 1921, 1920
10 SETON DR	2020, 2017, 2014, 2010, 2005, 2002, 2001, 1997, 1995, 1992, 1991, 1986, 1980, 1975, 1971, 1970, 1966, 1965, 1961, 1960, 1956, 1955, 1952, 1950, 1946, 1945, 1941, 1936, 1930, 1926, 1925, 1922, 1921, 1920
10 SEVEN KINGS PL	2020, 2017, 2014, 2010, 2005, 2001, 2000, 1997, 1995, 1992, 1991, 1986, 1980, 1975, 1971, 1970, 1966, 1965, 1961, 1960, 1956, 1955, 1952, 1950, 1946, 1945, 1941, 1936, 1930, 1926, 1925, 1922, 1921, 1920
10 SHERWOOD LN	2020, 2017, 2014, 2010, 2005, 2002, 2001, 2000, 1997, 1995, 1992, 1991, 1986, 1980, 1975, 1971, 1970, 1966, 1965, 1961, 1956, 1955, 1952, 1950, 1946, 1945, 1941, 1936, 1930, 1926, 1925, 1922, 1921, 1920
10 SOMERSET DR	2020, 2017, 2014, 2010, 2005, 2002, 2001, 1997, 1995, 1992, 1991, 1986, 1980, 1975, 1971, 1970, 1966, 1965, 1961, 1960, 1956, 1955, 1952, 1950, 1946, 1945, 1941, 1936, 1930, 1926, 1925, 1922, 1921, 1920
10 SOMERSET DR	2020, 2017, 2014, 2010, 2005, 2001, 2000, 1997, 1995, 1992, 1991, 1986, 1980, 1975, 1971, 1970, 1966, 1965, 1961, 1960, 1956, 1955, 1952, 1950, 1946, 1945, 1941, 1936, 1930, 1926, 1925, 1922, 1921, 1920

FINDINGS

Address Researched	Address Not Identified in Research Source
10 SOMERSET DR	2020, 2017, 2014, 2010, 2002, 2001, 2000, 1997, 1995, 1992, 1991, 1986, 1980, 1975, 1971, 1970, 1966, 1965, 1961, 1960, 1956, 1955, 1952, 1950, 1946, 1945, 1941, 1936, 1930, 1926, 1925, 1922, 1921, 1920
10 SOMERSET DR	2020, 2017, 2014, 2005, 2002, 2001, 2000, 1997, 1995, 1992, 1991, 1986, 1980, 1975, 1971, 1970, 1966, 1965, 1961, 1960, 1956, 1955, 1952, 1950, 1946, 1945, 1941, 1936, 1930, 1926, 1925, 1922, 1921, 1920
10 SOMERSET DR	2017, 2014, 2010, 2005, 2002, 2001, 2000, 1997, 1995, 1992, 1991, 1986, 1980, 1975, 1971, 1970, 1966, 1965, 1961, 1960, 1956, 1955, 1952, 1950, 1946, 1945, 1941, 1936, 1930, 1926, 1925, 1922, 1921, 1920
10 SOMERSET DR	2020, 2017, 2010, 2005, 2002, 2001, 2000, 1997, 1995, 1992, 1991, 1986, 1980, 1975, 1971, 1970, 1966, 1965, 1961, 1960, 1956, 1955, 1952, 1950, 1946, 1945, 1941, 1936, 1930, 1926, 1925, 1922, 1921, 1920
10 SUNBURY DR	2020, 2017, 2010, 2005, 2002, 2001, 2000, 1997, 1995, 1992, 1991, 1986, 1980, 1975, 1971, 1970, 1966, 1965, 1961, 1960, 1956, 1955, 1952, 1950, 1946, 1945, 1941, 1936, 1930, 1926, 1925, 1922, 1921, 1920
10 SUNBURY DR	2017, 2014, 2010, 2005, 2002, 2001, 2000, 1997, 1995, 1992, 1991, 1986, 1980, 1975, 1971, 1970, 1966, 1965, 1961, 1960, 1956, 1955, 1952, 1950, 1946, 1945, 1941, 1936, 1930, 1926, 1925, 1922, 1921, 1920
10 SUNBURY DR	2020, 2017, 2014, 2005, 2002, 2001, 2000, 1997, 1995, 1992, 1991, 1986, 1980, 1975, 1971, 1970, 1966, 1965, 1961, 1960, 1956, 1955, 1952, 1950, 1946, 1945, 1941, 1936, 1930, 1926, 1925, 1922, 1921, 1920
10 SUNBURY DR	2020, 2017, 2014, 2010, 2002, 2001, 2000, 1997, 1995, 1992, 1991, 1986, 1980, 1975, 1971, 1970, 1966, 1965, 1961, 1960, 1956, 1955, 1952, 1950, 1946, 1945, 1941, 1936, 1930, 1926, 1925, 1922, 1921, 1920
10 SUNBURY DR	2020, 2017, 2014, 2010, 2005, 2002, 2001, 1997, 1995, 1992, 1991, 1986, 1980, 1975, 1971, 1970, 1966, 1965, 1961, 1960, 1956, 1955, 1952, 1950, 1946, 1945, 1941, 1936, 1930, 1926, 1925, 1922, 1921, 1920
100 FREEDOM LN	2020, 2017, 2014, 2010, 2005, 2002, 2001, 2000, 1997, 1995, 1992, 1991, 1986, 1980, 1975, 1971, 1970, 1966, 1965, 1961, 1960, 1956, 1955, 1952, 1950, 1946, 1945, 1941, 1936, 1930, 1926, 1925, 1922, 1921, 1920
108 SETON DR	2020, 2017, 2014, 2010, 2005, 2001, 2000, 1997, 1995, 1992, 1991, 1986, 1980, 1975, 1971, 1970, 1966, 1965, 1961, 1960, 1956, 1955, 1952, 1950, 1946, 1945, 1941, 1936, 1930, 1926, 1925, 1922, 1921, 1920
11 BROOKSTONE PL	2020, 2017, 2014, 2010, 2005, 2002, 2001, 1997, 1995, 1992, 1991, 1986, 1980, 1975, 1971, 1970, 1966, 1965, 1961, 1960, 1956, 1955, 1952, 1950, 1946, 1945, 1941, 1936, 1930, 1926, 1925, 1922, 1921, 1920
11 BROOKSTONE PL	2020, 2017, 2014, 2010, 2002, 2001, 2000, 1997, 1995, 1992, 1991, 1986, 1980, 1975, 1971, 1970, 1966, 1965, 1961, 1960, 1956, 1955, 1952, 1950, 1946, 1945, 1941, 1936, 1930, 1926, 1925, 1922, 1921, 1920
11 BROOKSTONE PL	2017, 2014, 2010, 2005, 2002, 2001, 2000, 1997, 1995, 1992, 1991, 1986, 1980, 1975, 1971, 1970, 1966, 1965, 1961, 1960, 1956, 1955, 1952, 1950, 1946, 1945, 1941, 1936, 1930, 1926, 1925, 1922, 1921, 1920
11 BROOKSTONE PL	2020, 2017, 2010, 2005, 2002, 2001, 2000, 1997, 1995, 1992, 1991, 1986, 1980, 1975, 1971, 1970, 1966, 1965, 1961, 1960, 1956, 1955, 1952, 1950, 1946, 1945, 1941, 1936, 1930, 1926, 1925, 1922, 1921, 1920
11 BROOKSTONE PL	2020, 2017, 2014, 2005, 2002, 2001, 2000, 1997, 1995, 1992, 1991, 1986, 1980, 1975, 1971, 1970, 1966, 1965, 1961, 1960, 1956, 1955, 1952, 1950, 1946, 1945, 1941, 1936, 1930, 1926, 1925, 1922, 1921, 1920

FINDINGS

Address Researched	Address Not Identified in Research Source
11 CALYPSO ST	2020, 2017, 2014, 2005, 2002, 2001, 2000, 1997, 1995, 1992, 1991, 1986, 1980, 1975, 1971, 1970, 1966, 1965, 1961, 1960, 1956, 1955, 1952, 1950, 1946, 1945, 1941, 1936, 1930, 1926, 1925, 1922, 1921, 1920
11 CALYPSO ST	2020, 2017, 2010, 2005, 2002, 2001, 2000, 1997, 1995, 1992, 1991, 1986, 1980, 1975, 1971, 1970, 1966, 1965, 1961, 1960, 1956, 1955, 1952, 1950, 1946, 1945, 1941, 1936, 1930, 1926, 1925, 1922, 1921, 1920
11 CALYPSO ST	2017, 2014, 2010, 2005, 2002, 2001, 2000, 1997, 1995, 1992, 1991, 1986, 1980, 1975, 1971, 1970, 1966, 1965, 1961, 1960, 1956, 1955, 1952, 1950, 1946, 1945, 1941, 1936, 1930, 1926, 1925, 1922, 1921, 1920
11 CALYPSO ST	2020, 2017, 2014, 2010, 2002, 2001, 2000, 1997, 1995, 1992, 1991, 1986, 1980, 1975, 1971, 1970, 1966, 1965, 1961, 1960, 1956, 1955, 1952, 1950, 1946, 1945, 1941, 1936, 1930, 1926, 1925, 1922, 1921, 1920
11 CALYPSO ST	2020, 2017, 2014, 2010, 2005, 2001, 2000, 1997, 1995, 1992, 1991, 1986, 1980, 1975, 1971, 1970, 1966, 1965, 1961, 1960, 1956, 1955, 1952, 1950, 1946, 1945, 1941, 1936, 1930, 1926, 1925, 1922, 1921, 1920
11 DEERBORN DR	2020, 2017, 2014, 2010, 2005, 2001, 2000, 1997, 1995, 1992, 1991, 1986, 1980, 1975, 1971, 1970, 1966, 1965, 1961, 1960, 1956, 1955, 1952, 1950, 1946, 1945, 1941, 1936, 1930, 1926, 1925, 1922, 1921, 1920
11 DEERBORN DR	2020, 2017, 2014, 2010, 2002, 2001, 2000, 1997, 1995, 1992, 1991, 1986, 1980, 1975, 1971, 1970, 1966, 1965, 1961, 1960, 1956, 1955, 1952, 1950, 1946, 1945, 1941, 1936, 1930, 1926, 1925, 1922, 1921, 1920
11 DEERBORN DR	2017, 2014, 2010, 2005, 2002, 2001, 2000, 1997, 1995, 1992, 1991, 1986, 1980, 1975, 1971, 1970, 1966, 1965, 1961, 1960, 1956, 1955, 1952, 1950, 1946, 1945, 1941, 1936, 1930, 1926, 1925, 1922, 1921, 1920
11 DEERBORN DR	2020, 2017, 2014, 2005, 2002, 2001, 2000, 1997, 1995, 1992, 1991, 1986, 1980, 1975, 1971, 1970, 1966, 1965, 1961, 1960, 1956, 1955, 1952, 1950, 1946, 1945, 1941, 1936, 1930, 1926, 1925, 1922, 1921, 1920
11 DEERBORN DR	2020, 2017, 2010, 2005, 2002, 2001, 2000, 1997, 1995, 1992, 1991, 1986, 1980, 1975, 1971, 1970, 1966, 1965, 1961, 1960, 1956, 1955, 1952, 1950, 1946, 1945, 1941, 1936, 1930, 1926, 1925, 1922, 1921, 1920
11 DEERBORN DR	2020, 2017, 2014, 2010, 2005, 2002, 2001, 1997, 1995, 1992, 1991, 1986, 1980, 1975, 1971, 1970, 1966, 1965, 1961, 1960, 1956, 1955, 1952, 1950, 1946, 1945, 1941, 1936, 1930, 1926, 1925, 1922, 1921, 1920
11 FRANCHESHI PL	2020, 2017, 2010, 2005, 2002, 2001, 2000, 1997, 1995, 1992, 1991, 1986, 1980, 1975, 1971, 1970, 1966, 1965, 1961, 1960, 1956, 1955, 1952, 1950, 1946, 1945, 1941, 1936, 1930, 1926, 1925, 1922, 1921, 1920
11 FRANCHESHI PL	2020, 2017, 2014, 2005, 2002, 2001, 2000, 1997, 1995, 1992, 1991, 1986, 1980, 1975, 1971, 1970, 1966, 1965, 1961, 1960, 1956, 1955, 1952, 1950, 1946, 1945, 1941, 1936, 1930, 1926, 1925, 1922, 1921, 1920
11 FRANCHESHI PL	2020, 2017, 2014, 2010, 2002, 2001, 2000, 1997, 1995, 1992, 1991, 1986, 1980, 1975, 1971, 1970, 1966, 1965, 1961, 1960, 1956, 1955, 1952, 1950, 1946, 1945, 1941, 1936, 1930, 1926, 1925, 1922, 1921, 1920
11 ORION ST	2020, 2017, 2014, 2010, 2005, 2001, 2000, 1997, 1995, 1992, 1991, 1986, 1980, 1975, 1971, 1970, 1966, 1965, 1961, 1960, 1956, 1955, 1952, 1950, 1946, 1945, 1941, 1936, 1930, 1926, 1925, 1922, 1921, 1920
11 RUE DU CHATEAU	2020, 2017, 2014, 2010, 2002, 2001, 2000, 1997, 1995, 1992, 1991, 1986, 1980, 1975, 1971, 1970, 1966, 1965, 1961, 1960, 1956, 1955, 1952, 1950, 1946, 1945, 1941, 1936, 1930, 1926, 1925, 1922, 1921, 1920

FINDINGS

Address Researched	Address Not Identified in Research Source
11 RUE DU CHATEAU	2020, 2017, 2014, 2005, 2002, 2001, 2000, 1997, 1995, 1992, 1991, 1986, 1980, 1975, 1971, 1970, 1966, 1965, 1961, 1960, 1956, 1955, 1952, 1950, 1946, 1945, 1941, 1936, 1930, 1926, 1925, 1922, 1921, 1920
11 RUE DU CHATEAU	2020, 2017, 2010, 2005, 2002, 2001, 2000, 1997, 1995, 1992, 1991, 1986, 1980, 1975, 1971, 1970, 1966, 1965, 1961, 1960, 1956, 1955, 1952, 1950, 1946, 1945, 1941, 1936, 1930, 1926, 1925, 1922, 1921, 1920
11 RUE DU CHATEAU	2017, 2014, 2010, 2005, 2002, 2001, 2000, 1997, 1995, 1992, 1991, 1986, 1980, 1975, 1971, 1970, 1966, 1965, 1961, 1960, 1956, 1955, 1952, 1950, 1946, 1945, 1941, 1936, 1930, 1926, 1925, 1922, 1921, 1920
11 SETON DR	2017, 2014, 2010, 2005, 2002, 2001, 2000, 1997, 1995, 1992, 1991, 1986, 1980, 1975, 1971, 1970, 1966, 1965, 1961, 1960, 1956, 1955, 1952, 1950, 1946, 1945, 1941, 1936, 1930, 1926, 1925, 1922, 1921, 1920
11 SETON DR	2020, 2017, 2010, 2005, 2002, 2001, 2000, 1997, 1995, 1992, 1991, 1986, 1980, 1975, 1971, 1970, 1966, 1965, 1961, 1960, 1956, 1955, 1952, 1950, 1946, 1945, 1941, 1936, 1930, 1926, 1925, 1922, 1921, 1920
11 SETON DR	2020, 2017, 2014, 2005, 2002, 2001, 2000, 1997, 1995, 1992, 1991, 1986, 1980, 1975, 1971, 1970, 1966, 1965, 1961, 1960, 1956, 1955, 1952, 1950, 1946, 1945, 1941, 1936, 1930, 1926, 1925, 1922, 1921, 1920
11 SETON DR	2020, 2017, 2014, 2010, 2002, 2001, 2000, 1997, 1995, 1992, 1991, 1986, 1980, 1975, 1971, 1970, 1966, 1965, 1961, 1960, 1956, 1955, 1952, 1950, 1946, 1945, 1941, 1936, 1930, 1926, 1925, 1922, 1921, 1920
11 SETON DR	2020, 2017, 2014, 2010, 2005, 2002, 2001, 1997, 1995, 1992, 1991, 1986, 1980, 1975, 1971, 1970, 1966, 1965, 1961, 1960, 1956, 1955, 1952, 1950, 1946, 1945, 1941, 1936, 1930, 1926, 1925, 1922, 1921, 1920
11 SEVEN KINGS PL	2020, 2017, 2014, 2010, 2005, 2002, 2001, 1997, 1995, 1992, 1991, 1986, 1980, 1975, 1971, 1970, 1966, 1965, 1961, 1960, 1956, 1955, 1952, 1950, 1946, 1945, 1941, 1936, 1930, 1926, 1925, 1922, 1921, 1920
11 SEVEN KINGS PL	2020, 2017, 2014, 2010, 2005, 2001, 2000, 1997, 1995, 1992, 1991, 1986, 1980, 1975, 1971, 1970, 1966, 1965, 1961, 1960, 1956, 1955, 1952, 1950, 1946, 1945, 1941, 1936, 1930, 1926, 1925, 1922, 1921, 1920
11 SEVEN KINGS PL	2020, 2017, 2014, 2005, 2002, 2001, 2000, 1997, 1995, 1992, 1991, 1986, 1980, 1975, 1971, 1970, 1966, 1965, 1961, 1960, 1956, 1955, 1952, 1950, 1946, 1945, 1941, 1936, 1930, 1926, 1925, 1922, 1921, 1920
11 SEVEN KINGS PL	2020, 2017, 2014, 2010, 2002, 2001, 2000, 1997, 1995, 1992, 1991, 1986, 1980, 1975, 1971, 1970, 1966, 1965, 1961, 1960, 1956, 1955, 1952, 1950, 1946, 1945, 1941, 1936, 1930, 1926, 1925, 1922, 1921, 1920
11 SEVEN KINGS PL	2020, 2017, 2010, 2005, 2002, 2001, 2000, 1997, 1995, 1992, 1991, 1986, 1980, 1975, 1971, 1970, 1966, 1965, 1961, 1960, 1956, 1955, 1952, 1950, 1946, 1945, 1941, 1936, 1930, 1926, 1925, 1922, 1921, 1920
11 SEVEN KINGS PL	2017, 2014, 2010, 2005, 2002, 2001, 2000, 1997, 1995, 1992, 1991, 1986, 1980, 1975, 1971, 1970, 1966, 1965, 1961, 1960, 1956, 1955, 1952, 1950, 1946, 1945, 1941, 1936, 1930, 1926, 1925, 1922, 1921, 1920
11 SHERWOOD DR	2020, 2017, 2010, 2005, 2002, 2001, 2000, 1997, 1995, 1992, 1991, 1986, 1980, 1975, 1971, 1970, 1966, 1965, 1961, 1960, 1956, 1955, 1952, 1950, 1946, 1945, 1941, 1936, 1930, 1926, 1925, 1922, 1921, 1920
11 SHERWOOD DR	2020, 2017, 2014, 2005, 2002, 2001, 2000, 1997, 1995, 1992, 1991, 1986, 1980, 1975, 1971, 1970, 1966, 1965, 1961, 1960, 1956, 1955, 1952, 1950, 1946, 1945, 1941, 1936, 1930, 1926, 1925, 1922, 1921, 1920

FINDINGS

Address Researched	Address Not Identified in Research Source
11 SHERWOOD DR	2020, 2017, 2014, 2010, 2005, 2001, 2000, 1997, 1995, 1992, 1991, 1986, 1980, 1975, 1971, 1970, 1966, 1965, 1961, 1960, 1956, 1955, 1952, 1950, 1946, 1945, 1941, 1936, 1930, 1926, 1925, 1922, 1921, 1920
11 SHERWOOD DR	2020, 2017, 2014, 2010, 2002, 2001, 2000, 1997, 1995, 1992, 1991, 1986, 1980, 1975, 1971, 1970, 1966, 1965, 1961, 1960, 1956, 1955, 1952, 1950, 1946, 1945, 1941, 1936, 1930, 1926, 1925, 1922, 1921, 1920
11 SHERWOOD DR	2020, 2017, 2014, 2010, 2005, 2002, 2001, 1997, 1995, 1992, 1991, 1986, 1980, 1975, 1971, 1970, 1966, 1965, 1961, 1960, 1956, 1955, 1952, 1950, 1946, 1945, 1941, 1936, 1930, 1926, 1925, 1922, 1921, 1920
11 SOMERSET DR	2020, 2017, 2014, 2010, 2005, 2002, 2001, 1997, 1995, 1992, 1991, 1986, 1980, 1975, 1971, 1970, 1966, 1965, 1961, 1960, 1956, 1955, 1952, 1950, 1946, 1945, 1941, 1936, 1930, 1926, 1925, 1922, 1921, 1920
11 SOMERSET DR	2020, 2017, 2014, 2010, 2002, 2001, 2000, 1997, 1995, 1992, 1991, 1986, 1980, 1975, 1971, 1970, 1966, 1965, 1961, 1960, 1956, 1955, 1952, 1950, 1946, 1945, 1941, 1936, 1930, 1926, 1925, 1922, 1921, 1920
11 SOMERSET DR	2020, 2017, 2014, 2005, 2002, 2001, 2000, 1997, 1995, 1992, 1991, 1986, 1980, 1975, 1971, 1970, 1966, 1965, 1961, 1960, 1956, 1955, 1952, 1950, 1946, 1945, 1941, 1936, 1930, 1926, 1925, 1922, 1921, 1920
11 SOMERSET DR	2020, 2017, 2010, 2005, 2002, 2001, 2000, 1997, 1995, 1992, 1991, 1986, 1980, 1975, 1971, 1970, 1966, 1965, 1961, 1960, 1956, 1955, 1952, 1950, 1946, 1945, 1941, 1936, 1930, 1926, 1925, 1922, 1921, 1920
11 SOMERSET DR	2017, 2014, 2010, 2005, 2002, 2001, 2000, 1997, 1995, 1992, 1991, 1986, 1980, 1975, 1971, 1970, 1966, 1965, 1961, 1960, 1956, 1955, 1952, 1950, 1946, 1945, 1941, 1936, 1930, 1926, 1925, 1922, 1921, 1920
11 WELLINGTON PL	2017, 2014, 2010, 2005, 2002, 2001, 2000, 1997, 1995, 1992, 1991, 1986, 1980, 1975, 1971, 1970, 1966, 1965, 1961, 1960, 1956, 1955, 1952, 1950, 1946, 1945, 1941, 1936, 1930, 1926, 1925, 1922, 1921, 1920
11 WELLINGTON PL	2020, 2017, 2010, 2005, 2002, 2001, 2000, 1997, 1995, 1992, 1991, 1986, 1980, 1975, 1971, 1970, 1966, 1965, 1961, 1960, 1956, 1955, 1952, 1950, 1946, 1945, 1941, 1936, 1930, 1926, 1925, 1922, 1921, 1920
11 WELLINGTON PL	2020, 2017, 2014, 2005, 2002, 2001, 2000, 1997, 1995, 1992, 1991, 1986, 1980, 1975, 1971, 1970, 1966, 1965, 1961, 1960, 1956, 1955, 1952, 1950, 1946, 1945, 1941, 1936, 1930, 1926, 1925, 1922, 1921, 1920
11 WELLINGTON PL	2020, 2017, 2014, 2010, 2002, 2001, 2000, 1997, 1995, 1992, 1991, 1986, 1980, 1975, 1971, 1970, 1966, 1965, 1961, 1960, 1956, 1955, 1952, 1950, 1946, 1945, 1941, 1936, 1930, 1926, 1925, 1922, 1921, 1920
11 WELLINGTON PL	2020, 2017, 2014, 2010, 2005, 2002, 2001, 1997, 1995, 1992, 1991, 1986, 1980, 1975, 1971, 1970, 1966, 1965, 1961, 1960, 1956, 1955, 1952, 1950, 1946, 1945, 1941, 1936, 1930, 1926, 1925, 1922, 1921, 1920
12 CALYPSO ST	2020, 2017, 2014, 2010, 2005, 2001, 2000, 1997, 1995, 1992, 1991, 1986, 1980, 1975, 1971, 1970, 1966, 1965, 1961, 1960, 1956, 1955, 1952, 1950, 1946, 1945, 1941, 1936, 1930, 1926, 1925, 1922, 1921, 1920
12 CALYPSO ST	2020, 2017, 2014, 2010, 2005, 2002, 2001, 1997, 1995, 1992, 1991, 1986, 1980, 1975, 1971, 1970, 1966, 1965, 1961, 1960, 1956, 1955, 1952, 1950, 1946, 1945, 1941, 1936, 1930, 1926, 1925, 1922, 1921, 1920
12 CALYPSO ST	2020, 2017, 2014, 2010, 2002, 2001, 2000, 1997, 1995, 1992, 1991, 1986, 1980, 1975, 1971, 1970, 1966, 1965, 1961, 1960, 1956, 1955, 1952, 1950, 1946, 1945, 1941, 1936, 1930, 1926, 1925, 1922, 1921, 1920

FINDINGS

Address Researched	Address Not Identified in Research Source
12 CALYPSO ST	2020, 2017, 2014, 2005, 2002, 2001, 2000, 1997, 1995, 1992, 1991, 1986, 1980, 1975, 1971, 1970, 1966, 1965, 1961, 1960, 1956, 1955, 1952, 1950, 1946, 1945, 1941, 1936, 1930, 1926, 1925, 1922, 1921, 1920
12 CALYPSO ST	2020, 2017, 2010, 2005, 2002, 2001, 2000, 1997, 1995, 1992, 1991, 1986, 1980, 1975, 1971, 1970, 1966, 1965, 1961, 1960, 1956, 1955, 1952, 1950, 1946, 1945, 1941, 1936, 1930, 1926, 1925, 1922, 1921, 1920
12 CALYPSO ST	2017, 2014, 2010, 2005, 2002, 2001, 2000, 1997, 1995, 1992, 1991, 1986, 1980, 1975, 1971, 1970, 1966, 1965, 1961, 1960, 1956, 1955, 1952, 1950, 1946, 1945, 1941, 1936, 1930, 1926, 1925, 1922, 1921, 1920
12 CAMEO DR	2017, 2014, 2010, 2005, 2002, 2001, 2000, 1997, 1995, 1992, 1991, 1986, 1980, 1975, 1971, 1970, 1966, 1965, 1961, 1960, 1956, 1955, 1952, 1950, 1946, 1945, 1941, 1936, 1930, 1926, 1925, 1922, 1921, 1920
12 CAMEO DR	2020, 2017, 2010, 2005, 2002, 2001, 2000, 1997, 1995, 1992, 1991, 1986, 1980, 1975, 1971, 1970, 1966, 1965, 1961, 1960, 1956, 1955, 1952, 1950, 1946, 1945, 1941, 1936, 1930, 1926, 1925, 1922, 1921, 1920
12 CAMEO DR	2020, 2017, 2014, 2005, 2002, 2001, 2000, 1997, 1995, 1992, 1991, 1986, 1980, 1975, 1971, 1970, 1966, 1965, 1961, 1960, 1956, 1955, 1952, 1950, 1946, 1945, 1941, 1936, 1930, 1926, 1925, 1922, 1921, 1920
12 CAMEO DR	2020, 2017, 2014, 2010, 2002, 2001, 2000, 1997, 1995, 1992, 1991, 1986, 1980, 1975, 1971, 1970, 1966, 1965, 1961, 1960, 1956, 1955, 1952, 1950, 1946, 1945, 1941, 1936, 1930, 1926, 1925, 1922, 1921, 1920
12 CAMEO DR	2020, 2017, 2014, 2010, 2005, 2002, 2001, 1997, 1995, 1992, 1991, 1986, 1980, 1975, 1971, 1970, 1966, 1965, 1961, 1960, 1956, 1955, 1952, 1950, 1946, 1945, 1941, 1936, 1930, 1926, 1925, 1922, 1921, 1920
12 CAMEO DR	2020, 2017, 2014, 2010, 2005, 2001, 2000, 1997, 1995, 1992, 1991, 1986, 1980, 1975, 1971, 1970, 1966, 1965, 1961, 1960, 1956, 1955, 1952, 1950, 1946, 1945, 1941, 1936, 1930, 1926, 1925, 1922, 1921, 1920
12 CONNILAINE	2020, 2017, 2014, 2010, 2005, 2001, 2000, 1997, 1995, 1992, 1991, 1986, 1980, 1975, 1971, 1970, 1966, 1965, 1961, 1960, 1956, 1955, 1952, 1950, 1946, 1945, 1941, 1936, 1930, 1926, 1925, 1922, 1921, 1920
12 CONNILAINE	2020, 2017, 2014, 2010, 2002, 2001, 2000, 1997, 1995, 1992, 1991, 1986, 1980, 1975, 1971, 1970, 1966, 1965, 1961, 1960, 1956, 1955, 1952, 1950, 1946, 1945, 1941, 1936, 1930, 1926, 1925, 1922, 1921, 1920
12 CONNILAINE	2020, 2017, 2014, 2005, 2002, 2001, 2000, 1997, 1995, 1992, 1991, 1986, 1980, 1975, 1971, 1970, 1966, 1965, 1961, 1960, 1956, 1955, 1952, 1950, 1946, 1945, 1941, 1936, 1930, 1926, 1925, 1922, 1921, 1920
12 CONNILAINE	2020, 2017, 2010, 2005, 2002, 2001, 2000, 1997, 1995, 1992, 1991, 1986, 1980, 1975, 1971, 1970, 1966, 1965, 1961, 1960, 1956, 1955, 1952, 1950, 1946, 1945, 1941, 1936, 1930, 1926, 1925, 1922, 1921, 1920
12 CONNILAINE	2017, 2014, 2010, 2005, 2002, 2001, 2000, 1997, 1995, 1992, 1991, 1986, 1980, 1975, 1971, 1970, 1966, 1965, 1961, 1960, 1956, 1955, 1952, 1950, 1946, 1945, 1941, 1936, 1930, 1926, 1925, 1922, 1921, 1920
12 COTA CT	2017, 2014, 2010, 2005, 2002, 2001, 2000, 1997, 1995, 1992, 1991, 1986, 1980, 1975, 1971, 1970, 1966, 1965, 1961, 1960, 1956, 1955, 1952, 1950, 1946, 1945, 1941, 1936, 1930, 1926, 1925, 1922, 1921, 1920
12 COTA CT	2020, 2017, 2014, 2005, 2002, 2001, 2000, 1997, 1995, 1992, 1991, 1986, 1980, 1975, 1971, 1970, 1966, 1965, 1961, 1960, 1956, 1955, 1952, 1950, 1946, 1945, 1941, 1936, 1930, 1926, 1925, 1922, 1921, 1920

FINDINGS

Address Researched	Address Not Identified in Research Source
12 COTA CT	2020, 2017, 2010, 2005, 2002, 2001, 2000, 1997, 1995, 1992, 1991, 1986, 1980, 1975, 1971, 1970, 1966, 1965, 1961, 1960, 1956, 1955, 1952, 1950, 1946, 1945, 1941, 1936, 1930, 1926, 1925, 1922, 1921, 1920
12 COTA CT	2020, 2017, 2014, 2010, 2002, 2001, 2000, 1997, 1995, 1992, 1991, 1986, 1980, 1975, 1971, 1970, 1966, 1965, 1961, 1960, 1956, 1955, 1952, 1950, 1946, 1945, 1941, 1936, 1930, 1926, 1925, 1922, 1921, 1920
12 COTA CT	2020, 2017, 2014, 2010, 2005, 2001, 2000, 1997, 1995, 1992, 1991, 1986, 1980, 1975, 1971, 1970, 1966, 1965, 1961, 1960, 1956, 1955, 1952, 1950, 1946, 1945, 1941, 1936, 1930, 1926, 1925, 1922, 1921, 1920
12 DEERBORN DR	2020, 2017, 2014, 2010, 2005, 2001, 2000, 1997, 1995, 1992, 1991, 1986, 1980, 1975, 1971, 1970, 1966, 1965, 1961, 1960, 1956, 1955, 1952, 1950, 1946, 1945, 1941, 1936, 1930, 1926, 1925, 1922, 1921, 1920
12 DEERBORN DR	2020, 2017, 2014, 2010, 2002, 2001, 2000, 1997, 1995, 1992, 1991, 1986, 1980, 1975, 1971, 1970, 1966, 1965, 1961, 1960, 1956, 1955, 1952, 1950, 1946, 1945, 1941, 1936, 1930, 1926, 1925, 1922, 1921, 1920
12 DEERBORN DR	2020, 2017, 2010, 2005, 2002, 2001, 2000, 1997, 1995, 1992, 1991, 1986, 1980, 1975, 1971, 1970, 1966, 1965, 1961, 1960, 1956, 1955, 1952, 1950, 1946, 1945, 1941, 1936, 1930, 1926, 1925, 1922, 1921, 1920
12 DEERBORN DR	2020, 2017, 2014, 2005, 2002, 2001, 2000, 1997, 1995, 1992, 1991, 1986, 1980, 1975, 1971, 1970, 1966, 1965, 1961, 1960, 1956, 1955, 1952, 1950, 1946, 1945, 1941, 1936, 1930, 1926, 1925, 1922, 1921, 1920
12 DEERBORN DR	2017, 2014, 2010, 2005, 2002, 2001, 2000, 1997, 1995, 1992, 1991, 1986, 1980, 1975, 1971, 1970, 1966, 1965, 1961, 1960, 1956, 1955, 1952, 1950, 1946, 1945, 1941, 1936, 1930, 1926, 1925, 1922, 1921, 1920
12 DEERBORN DR	2020, 2017, 2014, 2010, 2005, 2002, 2001, 1997, 1995, 1992, 1991, 1986, 1980, 1975, 1971, 1970, 1966, 1965, 1961, 1960, 1956, 1955, 1952, 1950, 1946, 1945, 1941, 1936, 1930, 1926, 1925, 1922, 1921, 1920
12 FRANCHESHI PL	2020, 2017, 2014, 2010, 2005, 2002, 2001, 1997, 1995, 1992, 1991, 1986, 1980, 1975, 1971, 1970, 1966, 1965, 1961, 1960, 1956, 1955, 1952, 1950, 1946, 1945, 1941, 1936, 1930, 1926, 1925, 1922, 1921, 1920
12 FRANCHESHI PL	2017, 2014, 2010, 2005, 2002, 2001, 2000, 1997, 1995, 1992, 1991, 1986, 1980, 1975, 1971, 1970, 1966, 1965, 1961, 1960, 1956, 1955, 1952, 1950, 1946, 1945, 1941, 1936, 1930, 1926, 1925, 1922, 1921, 1920
12 FRANCHESHI PL	2020, 2017, 2014, 2005, 2002, 2001, 2000, 1997, 1995, 1992, 1991, 1986, 1980, 1975, 1971, 1970, 1966, 1965, 1961, 1960, 1956, 1955, 1952, 1950, 1946, 1945, 1941, 1936, 1930, 1926, 1925, 1922, 1921, 1920
12 FRANCHESHI PL	2020, 2017, 2010, 2005, 2002, 2001, 2000, 1997, 1995, 1992, 1991, 1986, 1980, 1975, 1971, 1970, 1966, 1965, 1961, 1960, 1956, 1955, 1952, 1950, 1946, 1945, 1941, 1936, 1930, 1926, 1925, 1922, 1921, 1920
12 FRANCHESHI PL	2020, 2017, 2014, 2010, 2002, 2001, 2000, 1997, 1995, 1992, 1991, 1986, 1980, 1975, 1971, 1970, 1966, 1965, 1961, 1960, 1956, 1955, 1952, 1950, 1946, 1945, 1941, 1936, 1930, 1926, 1925, 1922, 1921, 1920
12 FRANCHESHI PL	2020, 2017, 2014, 2010, 2005, 2001, 2000, 1997, 1995, 1992, 1991, 1986, 1980, 1975, 1971, 1970, 1966, 1965, 1961, 1960, 1956, 1955, 1952, 1950, 1946, 1945, 1941, 1936, 1930, 1926, 1925, 1922, 1921, 1920
12 RUE DU CHATEAU	2020, 2017, 2014, 2010, 2002, 2001, 2000, 1997, 1995, 1992, 1991, 1986, 1980, 1975, 1971, 1970, 1966, 1965, 1961, 1960, 1956, 1955, 1952, 1950, 1946, 1945, 1941, 1936, 1930, 1926, 1925, 1922, 1921, 1920

FINDINGS

Address Researched	Address Not Identified in Research Source
12 RUE DU CHATEAU	2020, 2017, 2010, 2005, 2002, 2001, 2000, 1997, 1995, 1992, 1991, 1986, 1980, 1975, 1971, 1970, 1966, 1965, 1961, 1960, 1956, 1955, 1952, 1950, 1946, 1945, 1941, 1936, 1930, 1926, 1925, 1922, 1921, 1920
12 RUE DU CHATEAU	2017, 2014, 2010, 2005, 2002, 2001, 2000, 1997, 1995, 1992, 1991, 1986, 1980, 1975, 1971, 1970, 1966, 1965, 1961, 1960, 1956, 1955, 1952, 1950, 1946, 1945, 1941, 1936, 1930, 1926, 1925, 1922, 1921, 1920
12 SETON DR	2020, 2017, 2010, 2005, 2002, 2001, 2000, 1997, 1995, 1992, 1991, 1986, 1980, 1975, 1971, 1970, 1966, 1965, 1961, 1960, 1956, 1955, 1952, 1950, 1946, 1945, 1941, 1936, 1930, 1926, 1925, 1922, 1921, 1920
12 SETON DR	2020, 2017, 2014, 2005, 2002, 2001, 2000, 1997, 1995, 1992, 1991, 1986, 1980, 1975, 1971, 1970, 1966, 1965, 1961, 1960, 1956, 1955, 1952, 1950, 1946, 1945, 1941, 1936, 1930, 1926, 1925, 1922, 1921, 1920
12 SETON DR	2020, 2017, 2014, 2010, 2002, 2001, 2000, 1997, 1995, 1992, 1991, 1986, 1980, 1975, 1971, 1970, 1966, 1965, 1961, 1960, 1956, 1955, 1952, 1950, 1946, 1945, 1941, 1936, 1930, 1926, 1925, 1922, 1921, 1920
12 SETON DR	2020, 2017, 2014, 2010, 2005, 2002, 2001, 1997, 1995, 1992, 1991, 1986, 1980, 1975, 1971, 1970, 1966, 1965, 1961, 1960, 1956, 1955, 1952, 1950, 1946, 1945, 1941, 1936, 1930, 1926, 1925, 1922, 1921, 1920
12 SEVEN KINGS PL	2020, 2017, 2014, 2010, 2005, 2002, 2001, 1997, 1995, 1992, 1991, 1986, 1980, 1975, 1971, 1970, 1966, 1965, 1961, 1960, 1956, 1955, 1952, 1950, 1946, 1945, 1941, 1936, 1930, 1926, 1925, 1922, 1921, 1920
12 SEVEN KINGS PL	2020, 2017, 2014, 2010, 2005, 2001, 2000, 1997, 1995, 1992, 1991, 1986, 1980, 1975, 1971, 1970, 1966, 1965, 1961, 1960, 1956, 1955, 1952, 1950, 1946, 1945, 1941, 1936, 1930, 1926, 1925, 1922, 1921, 1920
12 SEVEN KINGS PL	2020, 2017, 2014, 2005, 2002, 2001, 2000, 1997, 1995, 1992, 1991, 1986, 1980, 1975, 1971, 1970, 1966, 1965, 1961, 1960, 1956, 1955, 1952, 1950, 1946, 1945, 1941, 1936, 1930, 1926, 1925, 1922, 1921, 1920
12 SEVEN KINGS PL	2020, 2017, 2014, 2010, 2002, 2001, 2000, 1997, 1995, 1992, 1991, 1986, 1980, 1975, 1971, 1970, 1966, 1965, 1961, 1960, 1956, 1955, 1952, 1950, 1946, 1945, 1941, 1936, 1930, 1926, 1925, 1922, 1921, 1920
12 SEVEN KINGS PL	2020, 2017, 2010, 2005, 2002, 2001, 2000, 1997, 1995, 1992, 1991, 1986, 1980, 1975, 1971, 1970, 1966, 1965, 1961, 1960, 1956, 1955, 1952, 1950, 1946, 1945, 1941, 1936, 1930, 1926, 1925, 1922, 1921, 1920
12 SEVEN KINGS PL	2017, 2014, 2010, 2005, 2002, 2001, 2000, 1997, 1995, 1992, 1991, 1986, 1980, 1975, 1971, 1970, 1966, 1965, 1961, 1960, 1956, 1955, 1952, 1950, 1946, 1945, 1941, 1936, 1930, 1926, 1925, 1922, 1921, 1920
12 SHERWOOD DR	2017, 2014, 2010, 2005, 2002, 2001, 2000, 1997, 1995, 1992, 1991, 1986, 1980, 1975, 1971, 1970, 1966, 1965, 1961, 1960, 1956, 1955, 1952, 1950, 1946, 1945, 1941, 1936, 1930, 1926, 1925, 1922, 1921, 1920
12 SHERWOOD DR	2020, 2017, 2010, 2005, 2002, 2001, 2000, 1997, 1995, 1992, 1991, 1986, 1980, 1975, 1971, 1970, 1966, 1965, 1961, 1960, 1956, 1955, 1952, 1950, 1946, 1945, 1941, 1936, 1930, 1926, 1925, 1922, 1921, 1920
12 SHERWOOD DR	2020, 2017, 2014, 2005, 2002, 2001, 2000, 1997, 1995, 1992, 1991, 1986, 1980, 1975, 1971, 1970, 1966, 1965, 1961, 1960, 1956, 1955, 1952, 1950, 1946, 1945, 1941, 1936, 1930, 1926, 1925, 1922, 1921, 1920
12 SHERWOOD DR	2020, 2017, 2014, 2010, 2005, 2001, 2000, 1997, 1995, 1992, 1991, 1986, 1980, 1975, 1971, 1970, 1966, 1965, 1961, 1960, 1956, 1955, 1952, 1950, 1946, 1945, 1941, 1936, 1930, 1926, 1925, 1922, 1921, 1920

FINDINGS

Address Researched	Address Not Identified in Research Source
12 SHERWOOD DR	2020, 2017, 2014, 2010, 2002, 2001, 2000, 1997, 1995, 1992, 1991, 1986, 1980, 1975, 1971, 1970, 1966, 1965, 1961, 1960, 1956, 1955, 1952, 1950, 1946, 1945, 1941, 1936, 1930, 1926, 1925, 1922, 1921, 1920
12 SHERWOOD DR	2020, 2017, 2014, 2010, 2005, 2002, 2001, 1997, 1995, 1992, 1991, 1986, 1980, 1975, 1971, 1970, 1966, 1965, 1961, 1960, 1956, 1955, 1952, 1950, 1946, 1945, 1941, 1936, 1930, 1926, 1925, 1922, 1921, 1920
12 SOMERSET DR	2020, 2017, 2014, 2010, 2005, 2002, 2001, 1997, 1995, 1992, 1991, 1986, 1980, 1975, 1971, 1970, 1966, 1965, 1961, 1960, 1956, 1955, 1952, 1950, 1946, 1945, 1941, 1936, 1930, 1926, 1925, 1922, 1921, 1920
12 SOMERSET DR	2020, 2017, 2014, 2010, 2002, 2001, 2000, 1997, 1995, 1992, 1991, 1986, 1980, 1975, 1971, 1970, 1966, 1965, 1961, 1960, 1956, 1955, 1952, 1950, 1946, 1945, 1941, 1936, 1930, 1926, 1925, 1922, 1921, 1920
12 SOMERSET DR	2020, 2017, 2014, 2005, 2002, 2001, 2000, 1997, 1995, 1992, 1991, 1986, 1980, 1975, 1971, 1970, 1966, 1965, 1961, 1960, 1956, 1955, 1952, 1950, 1946, 1945, 1941, 1936, 1930, 1926, 1925, 1922, 1921, 1920
12 SOMERSET DR	2020, 2017, 2010, 2005, 2002, 2001, 2000, 1997, 1995, 1992, 1991, 1986, 1980, 1975, 1971, 1970, 1966, 1965, 1961, 1960, 1956, 1955, 1952, 1950, 1946, 1945, 1941, 1936, 1930, 1926, 1925, 1922, 1921, 1920
12 SOMERSET DR	2017, 2014, 2010, 2005, 2002, 2001, 2000, 1997, 1995, 1992, 1991, 1986, 1980, 1975, 1971, 1970, 1966, 1965, 1961, 1960, 1956, 1955, 1952, 1950, 1946, 1945, 1941, 1936, 1930, 1926, 1925, 1922, 1921, 1920
12 SUNBURY DR	2017, 2014, 2010, 2005, 2002, 2001, 2000, 1997, 1995, 1992, 1991, 1986, 1980, 1975, 1971, 1970, 1966, 1965, 1961, 1960, 1956, 1955, 1952, 1950, 1946, 1945, 1941, 1936, 1930, 1926, 1925, 1922, 1921, 1920
12 SUNBURY DR	2020, 2017, 2010, 2005, 2002, 2001, 2000, 1997, 1995, 1992, 1991, 1986, 1980, 1975, 1971, 1970, 1966, 1965, 1961, 1960, 1956, 1955, 1952, 1950, 1946, 1945, 1941, 1936, 1930, 1926, 1925, 1922, 1921, 1920
12 SUNBURY DR	2020, 2017, 2014, 2005, 2002, 2001, 2000, 1997, 1995, 1992, 1991, 1986, 1980, 1975, 1971, 1970, 1966, 1965, 1961, 1960, 1956, 1955, 1952, 1950, 1946, 1945, 1941, 1936, 1930, 1926, 1925, 1922, 1921, 1920
12 SUNBURY DR	2020, 2017, 2014, 2010, 2002, 2001, 2000, 1997, 1995, 1992, 1991, 1986, 1980, 1975, 1971, 1970, 1966, 1965, 1961, 1960, 1956, 1955, 1952, 1950, 1946, 1945, 1941, 1936, 1930, 1926, 1925, 1922, 1921, 1920
12 SUNBURY DR	2020, 2017, 2014, 2010, 2005, 2001, 2000, 1997, 1995, 1992, 1991, 1986, 1980, 1975, 1971, 1970, 1966, 1965, 1961, 1960, 1956, 1955, 1952, 1950, 1946, 1945, 1941, 1936, 1930, 1926, 1925, 1922, 1921, 1920
12 SUNBURY DR	2020, 2017, 2014, 2010, 2005, 2002, 2001, 2000, 1995, 1992, 1991, 1986, 1980, 1975, 1971, 1970, 1966, 1965, 1961, 1960, 1956, 1955, 1952, 1950, 1946, 1945, 1941, 1936, 1930, 1926, 1925, 1922, 1921, 1920
12 SUNBURY DR	2020, 2017, 2014, 2010, 2005, 2002, 2001, 1997, 1995, 1992, 1991, 1986, 1980, 1975, 1971, 1970, 1966, 1965, 1961, 1960, 1956, 1955, 1952, 1950, 1946, 1945, 1941, 1936, 1930, 1926, 1925, 1922, 1921, 1920
14 CAMEO DR	2020, 2017, 2014, 2010, 2005, 2002, 2001, 1997, 1995, 1992, 1991, 1986, 1980, 1975, 1971, 1970, 1966, 1965, 1961, 1960, 1956, 1955, 1952, 1950, 1946, 1945, 1941, 1936, 1930, 1926, 1925, 1922, 1921, 1920
14 CAMEO DR	2020, 2017, 2014, 2010, 2005, 2001, 2000, 1997, 1995, 1992, 1991, 1986, 1980, 1975, 1971, 1970, 1966, 1965, 1961, 1960, 1956, 1955, 1952, 1950, 1946, 1945, 1941, 1936, 1930, 1926, 1925, 1922, 1921, 1920

FINDINGS

Address Researched	Address Not Identified in Research Source
14 CAMEO DR	2020, 2017, 2014, 2010, 2002, 2001, 2000, 1997, 1995, 1992, 1991, 1986, 1980, 1975, 1971, 1970, 1966, 1965, 1961, 1960, 1956, 1955, 1952, 1950, 1946, 1945, 1941, 1936, 1930, 1926, 1925, 1922, 1921, 1920
14 CAMEO DR	2020, 2017, 2014, 2005, 2002, 2001, 2000, 1997, 1995, 1992, 1991, 1986, 1980, 1975, 1971, 1970, 1966, 1965, 1961, 1960, 1956, 1955, 1952, 1950, 1946, 1945, 1941, 1936, 1930, 1926, 1925, 1922, 1921, 1920
14 CAMEO DR	2020, 2017, 2010, 2005, 2002, 2001, 2000, 1997, 1995, 1992, 1991, 1986, 1980, 1975, 1971, 1970, 1966, 1965, 1961, 1960, 1956, 1955, 1952, 1950, 1946, 1945, 1941, 1936, 1930, 1926, 1925, 1922, 1921, 1920
14 CAMEO DR	2017, 2014, 2010, 2005, 2002, 2001, 2000, 1997, 1995, 1992, 1991, 1986, 1980, 1975, 1971, 1970, 1966, 1965, 1961, 1960, 1956, 1955, 1952, 1950, 1946, 1945, 1941, 1936, 1930, 1926, 1925, 1922, 1921, 1920
14 CONNILAINE	2020, 2017, 2010, 2005, 2002, 2001, 2000, 1997, 1995, 1992, 1991, 1986, 1980, 1975, 1971, 1970, 1966, 1965, 1961, 1960, 1956, 1955, 1952, 1950, 1946, 1945, 1941, 1936, 1930, 1926, 1925, 1922, 1921, 1920
14 CONNILAINE	2020, 2017, 2014, 2005, 2002, 2001, 2000, 1997, 1995, 1992, 1991, 1986, 1980, 1975, 1971, 1970, 1966, 1965, 1961, 1960, 1956, 1955, 1952, 1950, 1946, 1945, 1941, 1936, 1930, 1926, 1925, 1922, 1921, 1920
14 CONNILAINE	2020, 2017, 2014, 2010, 2002, 2001, 2000, 1997, 1995, 1992, 1991, 1986, 1980, 1975, 1971, 1970, 1966, 1965, 1961, 1960, 1956, 1955, 1952, 1950, 1946, 1945, 1941, 1936, 1930, 1926, 1925, 1922, 1921, 1920
14 FRANCHESHI PL	2020, 2017, 2014, 2010, 2002, 2001, 2000, 1997, 1995, 1992, 1991, 1986, 1980, 1975, 1971, 1970, 1966, 1965, 1961, 1960, 1956, 1955, 1952, 1950, 1946, 1945, 1941, 1936, 1930, 1926, 1925, 1922, 1921, 1920
14 FRANCHESHI PL	2020, 2017, 2014, 2010, 2005, 2001, 2000, 1997, 1995, 1992, 1991, 1986, 1980, 1975, 1971, 1970, 1966, 1965, 1961, 1960, 1956, 1955, 1952, 1950, 1946, 1945, 1941, 1936, 1930, 1926, 1925, 1922, 1921, 1920
14 FRANCHESHI PL	2020, 2017, 2014, 2005, 2002, 2001, 2000, 1997, 1995, 1992, 1991, 1986, 1980, 1975, 1971, 1970, 1966, 1965, 1961, 1960, 1956, 1955, 1952, 1950, 1946, 1945, 1941, 1936, 1930, 1926, 1925, 1922, 1921, 1920
14 FRANCHESHI PL	2020, 2017, 2010, 2005, 2002, 2001, 2000, 1997, 1995, 1992, 1991, 1986, 1980, 1975, 1971, 1970, 1966, 1965, 1961, 1960, 1956, 1955, 1952, 1950, 1946, 1945, 1941, 1936, 1930, 1926, 1925, 1922, 1921, 1920
14 FRANCHESHI PL	2017, 2014, 2010, 2005, 2002, 2001, 2000, 1997, 1995, 1992, 1991, 1986, 1980, 1975, 1971, 1970, 1966, 1965, 1961, 1960, 1956, 1955, 1952, 1950, 1946, 1945, 1941, 1936, 1930, 1926, 1925, 1922, 1921, 1920
14 FRANCHESHI PL	2020, 2017, 2014, 2010, 2005, 2002, 2001, 1997, 1995, 1992, 1991, 1986, 1980, 1975, 1971, 1970, 1966, 1965, 1961, 1960, 1956, 1955, 1952, 1950, 1946, 1945, 1941, 1936, 1930, 1926, 1925, 1922, 1921, 1920
14 RUE DU CHATEAU	2017, 2014, 2010, 2005, 2002, 2001, 2000, 1997, 1995, 1992, 1991, 1986, 1980, 1975, 1971, 1970, 1966, 1965, 1961, 1960, 1956, 1955, 1952, 1950, 1946, 1945, 1941, 1936, 1930, 1926, 1925, 1922, 1921, 1920
14 RUE DU CHATEAU	2020, 2017, 2010, 2005, 2002, 2001, 2000, 1997, 1995, 1992, 1991, 1986, 1980, 1975, 1971, 1970, 1966, 1965, 1961, 1960, 1956, 1955, 1952, 1950, 1946, 1945, 1941, 1936, 1930, 1926, 1925, 1922, 1921, 1920
14 RUE DU CHATEAU	2020, 2017, 2014, 2010, 2002, 2001, 2000, 1997, 1995, 1992, 1991, 1986, 1980, 1975, 1971, 1970, 1966, 1965, 1961, 1960, 1956, 1955, 1952, 1950, 1946, 1945, 1941, 1936, 1930, 1926, 1925, 1922, 1921, 1920

FINDINGS

Address Researched	Address Not Identified in Research Source
14 RUE DU CHATEAU	2020, 2017, 2014, 2005, 2002, 2001, 2000, 1997, 1995, 1992, 1991, 1986, 1980, 1975, 1971, 1970, 1966, 1965, 1961, 1960, 1956, 1955, 1952, 1950, 1946, 1945, 1941, 1936, 1930, 1926, 1925, 1922, 1921, 1920
14 SEVEN KINGS PL	2020, 2017, 2014, 2005, 2002, 2001, 2000, 1997, 1995, 1992, 1991, 1986, 1980, 1975, 1971, 1970, 1966, 1965, 1961, 1960, 1956, 1955, 1952, 1950, 1946, 1945, 1941, 1936, 1930, 1926, 1925, 1922, 1921, 1920
14 SEVEN KINGS PL	2020, 2017, 2014, 2010, 2002, 2001, 2000, 1997, 1995, 1992, 1991, 1986, 1980, 1975, 1971, 1970, 1966, 1965, 1961, 1960, 1956, 1955, 1952, 1950, 1946, 1945, 1941, 1936, 1930, 1926, 1925, 1922, 1921, 1920
14 SEVEN KINGS PL	2020, 2017, 2014, 2010, 2005, 2001, 2000, 1997, 1995, 1992, 1991, 1986, 1980, 1975, 1971, 1970, 1966, 1965, 1961, 1960, 1956, 1955, 1952, 1950, 1946, 1945, 1941, 1936, 1930, 1926, 1925, 1922, 1921, 1920
14 SEVEN KINGS PL	2020, 2017, 2010, 2005, 2002, 2001, 2000, 1997, 1995, 1992, 1991, 1986, 1980, 1975, 1971, 1970, 1966, 1965, 1961, 1960, 1956, 1955, 1952, 1950, 1946, 1945, 1941, 1936, 1930, 1926, 1925, 1922, 1921, 1920
14 SEVEN KINGS PL	2017, 2014, 2010, 2005, 2002, 2001, 2000, 1997, 1995, 1992, 1991, 1986, 1980, 1975, 1971, 1970, 1966, 1965, 1961, 1960, 1956, 1955, 1952, 1950, 1946, 1945, 1941, 1936, 1930, 1926, 1925, 1922, 1921, 1920
14 SHERWOOD DR	2017, 2014, 2010, 2005, 2002, 2001, 2000, 1997, 1995, 1992, 1991, 1986, 1980, 1975, 1971, 1970, 1966, 1965, 1961, 1960, 1956, 1955, 1952, 1950, 1946, 1945, 1941, 1936, 1930, 1926, 1925, 1922, 1921, 1920
14 SHERWOOD DR	2020, 2017, 2010, 2005, 2002, 2001, 2000, 1997, 1995, 1992, 1991, 1986, 1980, 1975, 1971, 1970, 1966, 1965, 1961, 1960, 1956, 1955, 1952, 1950, 1946, 1945, 1941, 1936, 1930, 1926, 1925, 1922, 1921, 1920
14 SHERWOOD DR	2020, 2017, 2014, 2010, 2005, 2001, 2000, 1997, 1995, 1992, 1991, 1986, 1980, 1975, 1971, 1970, 1966, 1965, 1961, 1960, 1956, 1955, 1952, 1950, 1946, 1945, 1941, 1936, 1930, 1926, 1925, 1922, 1921, 1920
14 SHERWOOD DR	2020, 2017, 2014, 2010, 2002, 2001, 2000, 1997, 1995, 1992, 1991, 1986, 1980, 1975, 1971, 1970, 1966, 1965, 1961, 1960, 1956, 1955, 1952, 1950, 1946, 1945, 1941, 1936, 1930, 1926, 1925, 1922, 1921, 1920
14 SHERWOOD DR	2020, 2017, 2014, 2005, 2002, 2001, 2000, 1997, 1995, 1992, 1991, 1986, 1980, 1975, 1971, 1970, 1966, 1965, 1961, 1960, 1956, 1955, 1952, 1950, 1946, 1945, 1941, 1936, 1930, 1926, 1925, 1922, 1921, 1920
14 SHERWOOD DR	2020, 2017, 2014, 2010, 2005, 2002, 2001, 1997, 1995, 1992, 1991, 1986, 1980, 1975, 1971, 1970, 1966, 1965, 1961, 1960, 1956, 1955, 1952, 1950, 1946, 1945, 1941, 1936, 1930, 1926, 1925, 1922, 1921, 1920
14 SUNBURY DR	2020, 2017, 2014, 2010, 2005, 2002, 2001, 1997, 1995, 1992, 1991, 1986, 1980, 1975, 1971, 1970, 1966, 1965, 1961, 1960, 1956, 1955, 1952, 1950, 1946, 1945, 1941, 1936, 1930, 1926, 1925, 1922, 1921, 1920
14 SUNBURY DR	2020, 2017, 2014, 2010, 2005, 2002, 2001, 2000, 1995, 1992, 1991, 1986, 1980, 1975, 1971, 1970, 1966, 1965, 1961, 1960, 1956, 1955, 1952, 1950, 1946, 1945, 1941, 1936, 1930, 1926, 1925, 1922, 1921, 1920
14 SUNBURY DR	2020, 2017, 2014, 2005, 2002, 2001, 2000, 1997, 1995, 1992, 1991, 1986, 1980, 1975, 1971, 1970, 1966, 1965, 1961, 1960, 1956, 1955, 1952, 1950, 1946, 1945, 1941, 1936, 1930, 1926, 1925, 1922, 1921, 1920
14 SUNBURY DR	2020, 2017, 2014, 2010, 2002, 2001, 2000, 1997, 1995, 1992, 1991, 1986, 1980, 1975, 1971, 1970, 1966, 1965, 1961, 1960, 1956, 1955, 1952, 1950, 1946, 1945, 1941, 1936, 1930, 1926, 1925, 1922, 1921, 1920

FINDINGS

Address Researched	Address Not Identified in Research Source
14 SUNBURY DR	2020, 2017, 2014, 2010, 2005, 2001, 2000, 1997, 1995, 1992, 1991, 1986, 1980, 1975, 1971, 1970, 1966, 1965, 1961, 1960, 1956, 1955, 1952, 1950, 1946, 1945, 1941, 1936, 1930, 1926, 1925, 1922, 1921, 1920
14 SUNBURY DR	2020, 2017, 2010, 2005, 2002, 2001, 2000, 1997, 1995, 1992, 1991, 1986, 1980, 1975, 1971, 1970, 1966, 1965, 1961, 1960, 1956, 1955, 1952, 1950, 1946, 1945, 1941, 1936, 1930, 1926, 1925, 1922, 1921, 1920
14 SUNBURY DR	2017, 2014, 2010, 2005, 2002, 2001, 2000, 1997, 1995, 1992, 1991, 1986, 1980, 1975, 1971, 1970, 1966, 1965, 1961, 1960, 1956, 1955, 1952, 1950, 1946, 1945, 1941, 1936, 1930, 1926, 1925, 1922, 1921, 1920
15 BROOKSTONE PL	2020, 2017, 2010, 2005, 2002, 2001, 2000, 1997, 1995, 1992, 1991, 1986, 1980, 1975, 1971, 1970, 1966, 1965, 1961, 1960, 1956, 1955, 1952, 1950, 1946, 1945, 1941, 1936, 1930, 1926, 1925, 1922, 1921, 1920
15 BROOKSTONE PL	2017, 2014, 2010, 2005, 2002, 2001, 2000, 1997, 1995, 1992, 1991, 1986, 1980, 1975, 1971, 1970, 1966, 1965, 1961, 1960, 1956, 1955, 1952, 1950, 1946, 1945, 1941, 1936, 1930, 1926, 1925, 1922, 1921, 1920
15 BROOKSTONE PL	2020, 2017, 2014, 2005, 2002, 2001, 2000, 1997, 1995, 1992, 1991, 1986, 1980, 1975, 1971, 1970, 1966, 1965, 1961, 1960, 1956, 1955, 1952, 1950, 1946, 1945, 1941, 1936, 1930, 1926, 1925, 1922, 1921, 1920
15 BROOKSTONE PL	2020, 2017, 2014, 2010, 2005, 2002, 2001, 1997, 1995, 1992, 1991, 1986, 1980, 1975, 1971, 1970, 1966, 1965, 1961, 1960, 1956, 1955, 1952, 1950, 1946, 1945, 1941, 1936, 1930, 1926, 1925, 1922, 1921, 1920
15 BROOKSTONE PL	2020, 2017, 2014, 2010, 2002, 2001, 2000, 1997, 1995, 1992, 1991, 1986, 1980, 1975, 1971, 1970, 1966, 1965, 1961, 1960, 1956, 1955, 1952, 1950, 1946, 1945, 1941, 1936, 1930, 1926, 1925, 1922, 1921, 1920
15 CALYPSO ST	2020, 2017, 2014, 2010, 2002, 2001, 2000, 1997, 1995, 1992, 1991, 1986, 1980, 1975, 1971, 1970, 1966, 1965, 1961, 1960, 1956, 1955, 1952, 1950, 1946, 1945, 1941, 1936, 1930, 1926, 1925, 1922, 1921, 1920
15 CALYPSO ST	2020, 2017, 2014, 2010, 2005, 2002, 2001, 1997, 1995, 1992, 1991, 1986, 1980, 1975, 1971, 1970, 1966, 1965, 1961, 1960, 1956, 1955, 1952, 1950, 1946, 1945, 1941, 1936, 1930, 1926, 1925, 1922, 1921, 1920
27402 ALISO VIEJO PKY	2017, 2014, 2010, 2005, 2002, 2001, 2000, 1997, 1995, 1992, 1991, 1986, 1980, 1975, 1971, 1970, 1966, 1965, 1961, 1960, 1956, 1955, 1952, 1950, 1946, 1945, 1941, 1936, 1930, 1926, 1925, 1922, 1921, 1920
27412 ALISO VIEJO PKWY	2020, 2017, 2010, 2005, 2002, 2001, 2000, 1997, 1995, 1992, 1991, 1986, 1980, 1975, 1971, 1970, 1966, 1965, 1961, 1960, 1956, 1955, 1952, 1950, 1946, 1945, 1941, 1936, 1930, 1926, 1925, 1922, 1921, 1920
27412 ALISO VIEJO PKWY	2020, 2017, 2014, 2005, 2002, 2001, 2000, 1997, 1995, 1992, 1991, 1986, 1980, 1975, 1971, 1970, 1966, 1965, 1961, 1960, 1956, 1955, 1952, 1950, 1946, 1945, 1941, 1936, 1930, 1926, 1925, 1922, 1921, 1920
27412 ALISO VIEJO PKWY	2020, 2017, 2014, 2010, 2002, 2001, 2000, 1997, 1995, 1992, 1991, 1986, 1980, 1975, 1971, 1970, 1966, 1965, 1961, 1960, 1956, 1955, 1952, 1950, 1946, 1945, 1941, 1936, 1930, 1926, 1925, 1922, 1921, 1920
27412 ALISO VIEJO PKY	2017, 2014, 2010, 2005, 2002, 2001, 2000, 1997, 1995, 1992, 1991, 1986, 1980, 1975, 1971, 1970, 1966, 1965, 1961, 1960, 1956, 1955, 1952, 1950, 1946, 1945, 1941, 1936, 1930, 1926, 1925, 1922, 1921, 1920
27412 LAGUNA HILLS DR	2020, 2017, 2014, 2010, 2005, 2002, 2001, 2000, 1997, 1992, 1991, 1986, 1980, 1975, 1971, 1970, 1966, 1965, 1961, 1960, 1956, 1955, 1952, 1950, 1946, 1945, 1941, 1936, 1930, 1926, 1925, 1922, 1921, 1920

FINDINGS

Address Researched	Address Not Identified in Research Source
27422 ALISO CREEK RD	2017, 2014, 2010, 2005, 2002, 2001, 2000, 1997, 1995, 1992, 1991, 1986, 1980, 1975, 1971, 1970, 1966, 1965, 1961, 1960, 1956, 1955, 1952, 1950, 1946, 1945, 1941, 1936, 1930, 1926, 1925, 1922, 1921, 1920
27422 ALISO VIEJO PKWY	2020, 2017, 2014, 2010, 2002, 2001, 2000, 1997, 1995, 1992, 1991, 1986, 1980, 1975, 1971, 1970, 1966, 1965, 1961, 1960, 1956, 1955, 1952, 1950, 1946, 1945, 1941, 1936, 1930, 1926, 1925, 1922, 1921, 1920
27422 ALISO VIEJO PKWY	2020, 2017, 2014, 2005, 2002, 2001, 2000, 1997, 1995, 1992, 1991, 1986, 1980, 1975, 1971, 1970, 1966, 1965, 1961, 1960, 1956, 1955, 1952, 1950, 1946, 1945, 1941, 1936, 1930, 1926, 1925, 1922, 1921, 1920
27432 ALISO CREEK RD	2017, 2014, 2010, 2005, 2002, 2001, 2000, 1997, 1995, 1992, 1991, 1986, 1980, 1975, 1971, 1970, 1966, 1965, 1961, 1960, 1956, 1955, 1952, 1950, 1946, 1945, 1941, 1936, 1930, 1926, 1925, 1922, 1921, 1920
27462 LAGUNA HILLS DR	2020, 2017, 2014, 2010, 2005, 2002, 2001, 2000, 1997, 1992, 1991, 1986, 1980, 1975, 1971, 1970, 1966, 1965, 1961, 1960, 1956, 1955, 1952, 1950, 1946, 1945, 1941, 1936, 1930, 1926, 1925, 1922, 1921, 1920
27462 TERRACE VIEW DR	2020, 2017, 2014, 2010, 2005, 2002, 2001, 2000, 1995, 1992, 1991, 1986, 1980, 1975, 1971, 1970, 1966, 1965, 1961, 1960, 1956, 1955, 1952, 1950, 1946, 1945, 1941, 1936, 1930, 1926, 1925, 1922, 1921, 1920
27550 ALISO CREEK RD	2020, 2017, 2014, 2010, 2005, 2002, 2001, 2000, 1997, 1995, 1992, 1986, 1980, 1975, 1971, 1970, 1966, 1965, 1961, 1960, 1956, 1955, 1952, 1950, 1946, 1945, 1941, 1936, 1930, 1926, 1925, 1922, 1921, 1920
27600 ALISO CREEK RD	2020, 2017, 2010, 2005, 2002, 2001, 2000, 1997, 1995, 1992, 1991, 1986, 1980, 1975, 1971, 1970, 1966, 1965, 1961, 1960, 1956, 1955, 1952, 1950, 1946, 1945, 1941, 1936, 1930, 1926, 1925, 1922, 1921, 1920
27600 ALISO CREEK RD	2020, 2017, 2014, 2005, 2002, 2001, 2000, 1997, 1995, 1992, 1991, 1986, 1980, 1975, 1971, 1970, 1966, 1965, 1961, 1960, 1956, 1955, 1952, 1950, 1946, 1945, 1941, 1936, 1930, 1926, 1925, 1922, 1921, 1920
27600 ALISO CREEK RD	2020, 2017, 2014, 2010, 2002, 2001, 2000, 1997, 1995, 1992, 1991, 1986, 1980, 1975, 1971, 1970, 1966, 1965, 1961, 1960, 1956, 1955, 1952, 1950, 1946, 1945, 1941, 1936, 1930, 1926, 1925, 1922, 1921, 1920
27622 ALISO CREEK RD	2020, 2017, 2014, 2005, 2002, 2001, 2000, 1997, 1995, 1992, 1991, 1986, 1980, 1975, 1971, 1970, 1966, 1965, 1961, 1960, 1956, 1955, 1952, 1950, 1946, 1945, 1941, 1936, 1930, 1926, 1925, 1922, 1921, 1920
27662 ALISO CREEK RD	2020, 2017, 2014, 2005, 2002, 2001, 2000, 1997, 1995, 1992, 1991, 1986, 1980, 1975, 1971, 1970, 1966, 1965, 1961, 1960, 1956, 1955, 1952, 1950, 1946, 1945, 1941, 1936, 1930, 1926, 1925, 1922, 1921, 1920
27662 ALISO CREEK RD	2020, 2017, 2010, 2005, 2002, 2001, 2000, 1997, 1995, 1992, 1991, 1986, 1980, 1975, 1971, 1970, 1966, 1965, 1961, 1960, 1956, 1955, 1952, 1950, 1946, 1945, 1941, 1936, 1930, 1926, 1925, 1922, 1921, 1920
27662 ALISO CREEK RD	2017, 2014, 2010, 2005, 2002, 2001, 2000, 1997, 1995, 1992, 1991, 1986, 1980, 1975, 1971, 1970, 1966, 1965, 1961, 1960, 1956, 1955, 1952, 1950, 1946, 1945, 1941, 1936, 1930, 1926, 1925, 1922, 1921, 1920
27662 ALISO CREEK RD	2020, 2017, 2014, 2010, 2002, 2001, 2000, 1997, 1995, 1992, 1991, 1986, 1980, 1975, 1971, 1970, 1966, 1965, 1961, 1960, 1956, 1955, 1952, 1950, 1946, 1945, 1941, 1936, 1930, 1926, 1925, 1922, 1921, 1920
27662 ALISO CREEK RD	2020, 2017, 2014, 2010, 2005, 2001, 2000, 1997, 1995, 1992, 1991, 1986, 1980, 1975, 1971, 1970, 1966, 1965, 1961, 1960, 1956, 1955, 1952, 1950, 1946, 1945, 1941, 1936, 1930, 1926, 1925, 1922, 1921, 1920

FINDINGS

Address Researched	Address Not Identified in Research Source
27668 ALISO CREEK RD	2020, 2017, 2014, 2005, 2002, 2001, 2000, 1997, 1995, 1992, 1991, 1986, 1980, 1975, 1971, 1970, 1966, 1965, 1961, 1960, 1956, 1955, 1952, 1950, 1946, 1945, 1941, 1936, 1930, 1926, 1925, 1922, 1921, 1920
27672 ALISO CREEK RD	2020, 2017, 2010, 2005, 2002, 2001, 2000, 1997, 1995, 1992, 1991, 1986, 1980, 1975, 1971, 1970, 1966, 1965, 1961, 1960, 1956, 1955, 1952, 1950, 1946, 1945, 1941, 1936, 1930, 1926, 1925, 1922, 1921, 1920
27717 ALISO CREEK RD	2020, 2017, 2014, 2005, 2002, 2001, 2000, 1997, 1995, 1992, 1991, 1986, 1980, 1975, 1971, 1970, 1966, 1965, 1961, 1960, 1956, 1955, 1952, 1950, 1946, 1945, 1941, 1936, 1930, 1926, 1925, 1922, 1921, 1920
27717 ALISO CREEK RD	2020, 2017, 2014, 2010, 2005, 2001, 2000, 1997, 1995, 1992, 1991, 1986, 1980, 1975, 1971, 1970, 1966, 1965, 1961, 1960, 1956, 1955, 1952, 1950, 1946, 1945, 1941, 1936, 1930, 1926, 1925, 1922, 1921, 1920
27717 ALISO CREEK RD	2020, 2017, 2014, 2010, 2002, 2001, 2000, 1997, 1995, 1992, 1991, 1986, 1980, 1975, 1971, 1970, 1966, 1965, 1961, 1960, 1956, 1955, 1952, 1950, 1946, 1945, 1941, 1936, 1930, 1926, 1925, 1922, 1921, 1920
27717 ALISO CREEK RD	2020, 2017, 2014, 2010, 2005, 2002, 2001, 2000, 1997, 1995, 1991, 1986, 1980, 1975, 1971, 1970, 1966, 1965, 1961, 1960, 1956, 1955, 1952, 1950, 1946, 1945, 1941, 1936, 1930, 1926, 1925, 1922, 1921, 1920
27717 ALISO CREEK RD	2020, 2017, 2014, 2010, 2005, 2002, 2001, 2000, 1997, 1992, 1991, 1986, 1980, 1975, 1971, 1970, 1966, 1965, 1961, 1960, 1956, 1955, 1952, 1950, 1946, 1945, 1941, 1936, 1930, 1926, 1925, 1922, 1921, 1920
27717 ALISO CREEK RD	2020, 2017, 2014, 2010, 2005, 2002, 2001, 2000, 1995, 1992, 1991, 1986, 1980, 1975, 1971, 1970, 1966, 1965, 1961, 1960, 1956, 1955, 1952, 1950, 1946, 1945, 1941, 1936, 1930, 1926, 1925, 1922, 1921, 1920
27782 ALISO CREEK RD	2020, 2017, 2014, 2010, 2005, 2002, 2001, 2000, 1995, 1992, 1991, 1986, 1980, 1975, 1971, 1970, 1966, 1965, 1961, 1960, 1956, 1955, 1952, 1950, 1946, 1945, 1941, 1936, 1930, 1926, 1925, 1922, 1921, 1920
27782 ALISO CREEK RD	2020, 2017, 2014, 2010, 2002, 2001, 2000, 1997, 1995, 1992, 1991, 1986, 1980, 1975, 1971, 1970, 1966, 1965, 1961, 1960, 1956, 1955, 1952, 1950, 1946, 1945, 1941, 1936, 1930, 1926, 1925, 1922, 1921, 1920
27782 ALISO CREEK RD	2020, 2017, 2014, 2010, 2005, 2001, 2000, 1997, 1995, 1992, 1991, 1986, 1980, 1975, 1971, 1970, 1966, 1965, 1961, 1960, 1956, 1955, 1952, 1950, 1946, 1945, 1941, 1936, 1930, 1926, 1925, 1922, 1921, 1920
27782 ALISO CREEK RD	2020, 2017, 2014, 2005, 2002, 2001, 2000, 1997, 1995, 1992, 1991, 1986, 1980, 1975, 1971, 1970, 1966, 1965, 1961, 1960, 1956, 1955, 1952, 1950, 1946, 1945, 1941, 1936, 1930, 1926, 1925, 1922, 1921, 1920
27782 ALISO CREEK RD	2020, 2017, 2010, 2005, 2002, 2001, 2000, 1997, 1995, 1992, 1991, 1986, 1980, 1975, 1971, 1970, 1966, 1965, 1961, 1960, 1956, 1955, 1952, 1950, 1946, 1945, 1941, 1936, 1930, 1926, 1925, 1922, 1921, 1920
27782 ALISO CREEK RD	2017, 2014, 2010, 2005, 2002, 2001, 2000, 1997, 1995, 1992, 1991, 1986, 1980, 1975, 1971, 1970, 1966, 1965, 1961, 1960, 1956, 1955, 1952, 1950, 1946, 1945, 1941, 1936, 1930, 1926, 1925, 1922, 1921, 1920
27792 ALISO CREEK RD	2017, 2014, 2010, 2005, 2002, 2001, 2000, 1997, 1995, 1992, 1991, 1986, 1980, 1975, 1971, 1970, 1966, 1965, 1961, 1960, 1956, 1955, 1952, 1950, 1946, 1945, 1941, 1936, 1930, 1926, 1925, 1922, 1921, 1920
27792 ALISO CREEK RD	2020, 2017, 2010, 2005, 2002, 2001, 2000, 1997, 1995, 1992, 1991, 1986, 1980, 1975, 1971, 1970, 1966, 1965, 1961, 1960, 1956, 1955, 1952, 1950, 1946, 1945, 1941, 1936, 1930, 1926, 1925, 1922, 1921, 1920

FINDINGS

Address Researched	Address Not Identified in Research Source
27792 ALISO CREEK RD	2020, 2017, 2014, 2005, 2002, 2001, 2000, 1997, 1995, 1992, 1991, 1986, 1980, 1975, 1971, 1970, 1966, 1965, 1961, 1960, 1956, 1955, 1952, 1950, 1946, 1945, 1941, 1936, 1930, 1926, 1925, 1922, 1921, 1920
27792 ALISO CREEK RD	2020, 2017, 2014, 2010, 2005, 2001, 2000, 1997, 1995, 1992, 1991, 1986, 1980, 1975, 1971, 1970, 1966, 1965, 1961, 1960, 1956, 1955, 1952, 1950, 1946, 1945, 1941, 1936, 1930, 1926, 1925, 1922, 1921, 1920
27792 ALISO CREEK RD	2020, 2017, 2014, 2010, 2002, 2001, 2000, 1997, 1995, 1992, 1991, 1986, 1980, 1975, 1971, 1970, 1966, 1965, 1961, 1960, 1956, 1955, 1952, 1950, 1946, 1945, 1941, 1936, 1930, 1926, 1925, 1922, 1921, 1920
27792 ALISO CREEK RD	2020, 2017, 2014, 2010, 2005, 2002, 2001, 2000, 1995, 1992, 1991, 1986, 1980, 1975, 1971, 1970, 1966, 1965, 1961, 1960, 1956, 1955, 1952, 1950, 1946, 1945, 1941, 1936, 1930, 1926, 1925, 1922, 1921, 1920
27792 ALISO CREEK RD	2020, 2017, 2014, 2010, 2005, 2002, 2001, 2000, 1997, 1992, 1991, 1986, 1980, 1975, 1971, 1970, 1966, 1965, 1961, 1960, 1956, 1955, 1952, 1950, 1946, 1945, 1941, 1936, 1930, 1926, 1925, 1922, 1921, 1920
27801 ALISO CREEK RD	2020, 2017, 2014, 2010, 2002, 2001, 2000, 1997, 1995, 1992, 1991, 1986, 1980, 1975, 1971, 1970, 1966, 1965, 1961, 1960, 1956, 1955, 1952, 1950, 1946, 1945, 1941, 1936, 1930, 1926, 1925, 1922, 1921, 1920
27802 ALISO CREEK RD	2020, 2017, 2014, 2010, 2002, 2001, 2000, 1997, 1995, 1992, 1991, 1986, 1980, 1975, 1971, 1970, 1966, 1965, 1961, 1960, 1956, 1955, 1952, 1950, 1946, 1945, 1941, 1936, 1930, 1926, 1925, 1922, 1921, 1920
27802 ALISO CREEK RD	2020, 2017, 2014, 2010, 2005, 2001, 2000, 1997, 1995, 1992, 1991, 1986, 1980, 1975, 1971, 1970, 1966, 1965, 1961, 1960, 1956, 1955, 1952, 1950, 1946, 1945, 1941, 1936, 1930, 1926, 1925, 1922, 1921, 1920
27802 ALISO CREEK RD	2020, 2017, 2014, 2005, 2002, 2001, 2000, 1997, 1995, 1992, 1991, 1986, 1980, 1975, 1971, 1970, 1966, 1965, 1961, 1960, 1956, 1955, 1952, 1950, 1946, 1945, 1941, 1936, 1930, 1926, 1925, 1922, 1921, 1920
27802 ALISO CREEK RD	2020, 2017, 2010, 2005, 2002, 2001, 2000, 1997, 1995, 1992, 1991, 1986, 1980, 1975, 1971, 1970, 1966, 1965, 1961, 1960, 1956, 1955, 1952, 1950, 1946, 1945, 1941, 1936, 1930, 1926, 1925, 1922, 1921, 1920
27802 ALISO CREEK RD	2017, 2014, 2010, 2005, 2002, 2001, 2000, 1997, 1995, 1992, 1991, 1986, 1980, 1975, 1971, 1970, 1966, 1965, 1961, 1960, 1956, 1955, 1952, 1950, 1946, 1945, 1941, 1936, 1930, 1926, 1925, 1922, 1921, 1920
27802 ALISO CREEK RD	2020, 2017, 2014, 2010, 2005, 2002, 2001, 2000, 1997, 1992, 1991, 1986, 1980, 1975, 1971, 1970, 1966, 1965, 1961, 1960, 1956, 1955, 1952, 1950, 1946, 1945, 1941, 1936, 1930, 1926, 1925, 1922, 1921, 1920
27802 ALISO CREEK RD	2020, 2017, 2014, 2010, 2005, 2002, 2001, 2000, 1995, 1992, 1991, 1986, 1980, 1975, 1971, 1970, 1966, 1965, 1961, 1960, 1956, 1955, 1952, 1950, 1946, 1945, 1941, 1936, 1930, 1926, 1925, 1922, 1921, 1920
27802 ALISO CREEK RD	2020, 2017, 2014, 2010, 2005, 2002, 2001, 2000, 1997, 1995, 1991, 1986, 1980, 1975, 1971, 1970, 1966, 1965, 1961, 1960, 1956, 1955, 1952, 1950, 1946, 1945, 1941, 1936, 1930, 1926, 1925, 1922, 1921, 1920
27802 ALISO CRK RD	2020, 2017, 2014, 2010, 2005, 2002, 2001, 2000, 1997, 1995, 1991, 1986, 1980, 1975, 1971, 1970, 1966, 1965, 1961, 1960, 1956, 1955, 1952, 1950, 1946, 1945, 1941, 1936, 1930, 1926, 1925, 1922, 1921, 1920
27812 ALISO CREEK RD	2020, 2017, 2014, 2010, 2005, 2002, 2001, 2000, 1995, 1992, 1991, 1986, 1980, 1975, 1971, 1970, 1966, 1965, 1961, 1960, 1956, 1955, 1952, 1950, 1946, 1945, 1941, 1936, 1930, 1926, 1925, 1922, 1921, 1920

FINDINGS

Address Researched	Address Not Identified in Research Source
27812 ALISO CREEK RD	2020, 2017, 2014, 2010, 2005, 2002, 2001, 2000, 1997, 1992, 1991, 1986, 1980, 1975, 1971, 1970, 1966, 1965, 1961, 1960, 1956, 1955, 1952, 1950, 1946, 1945, 1941, 1936, 1930, 1926, 1925, 1922, 1921, 1920
27812 ALISO CREEK RD	2017, 2014, 2010, 2005, 2002, 2001, 2000, 1997, 1995, 1992, 1991, 1986, 1980, 1975, 1971, 1970, 1966, 1965, 1961, 1960, 1956, 1955, 1952, 1950, 1946, 1945, 1941, 1936, 1930, 1926, 1925, 1922, 1921, 1920
27812 ALISO CREEK RD	2020, 2017, 2010, 2005, 2002, 2001, 2000, 1997, 1995, 1992, 1991, 1986, 1980, 1975, 1971, 1970, 1966, 1965, 1961, 1960, 1956, 1955, 1952, 1950, 1946, 1945, 1941, 1936, 1930, 1926, 1925, 1922, 1921, 1920
27812 ALISO CREEK RD	2020, 2017, 2014, 2005, 2002, 2001, 2000, 1997, 1995, 1992, 1991, 1986, 1980, 1975, 1971, 1970, 1966, 1965, 1961, 1960, 1956, 1955, 1952, 1950, 1946, 1945, 1941, 1936, 1930, 1926, 1925, 1922, 1921, 1920
27812 ALISO CREEK RD	2020, 2017, 2014, 2010, 2005, 2001, 2000, 1997, 1995, 1992, 1991, 1986, 1980, 1975, 1971, 1970, 1966, 1965, 1961, 1960, 1956, 1955, 1952, 1950, 1946, 1945, 1941, 1936, 1930, 1926, 1925, 1922, 1921, 1920
27812 ALISO CREEK RD	2020, 2017, 2014, 2010, 2002, 2001, 2000, 1997, 1995, 1992, 1991, 1986, 1980, 1975, 1971, 1970, 1966, 1965, 1961, 1960, 1956, 1955, 1952, 1950, 1946, 1945, 1941, 1936, 1930, 1926, 1925, 1922, 1921, 1920
27821 ALISO CREEK RD	2020, 2017, 2014, 2010, 2005, 2002, 2001, 2000, 1997, 1995, 1992, 1991, 1986, 1980, 1975, 1966, 1965, 1961, 1960, 1956, 1955, 1952, 1950, 1946, 1945, 1941, 1936, 1930, 1926, 1925, 1922, 1921, 1920
27822 ALISO CREEK RD	2020, 2017, 2014, 2010, 2005, 2002, 2001, 2000, 1997, 1992, 1991, 1986, 1980, 1975, 1971, 1970, 1966, 1965, 1961, 1960, 1956, 1955, 1952, 1950, 1946, 1945, 1941, 1936, 1930, 1926, 1925, 1922, 1921, 1920
27822 ALISO CREEK RD	2020, 2017, 2014, 2010, 2005, 2002, 2001, 2000, 1995, 1992, 1991, 1986, 1980, 1975, 1971, 1970, 1966, 1965, 1961, 1960, 1956, 1955, 1952, 1950, 1946, 1945, 1941, 1936, 1930, 1926, 1925, 1922, 1921, 1920
27822 ALISO CREEK RD	2020, 2017, 2014, 2010, 2002, 2001, 2000, 1997, 1995, 1992, 1991, 1986, 1980, 1975, 1971, 1970, 1966, 1965, 1961, 1960, 1956, 1955, 1952, 1950, 1946, 1945, 1941, 1936, 1930, 1926, 1925, 1922, 1921, 1920
27822 ALISO CREEK RD	2020, 2017, 2014, 2010, 2005, 2001, 2000, 1997, 1995, 1992, 1991, 1986, 1980, 1975, 1971, 1970, 1966, 1965, 1961, 1960, 1956, 1955, 1952, 1950, 1946, 1945, 1941, 1936, 1930, 1926, 1925, 1922, 1921, 1920
27822 ALISO CREEK RD	2020, 2017, 2014, 2005, 2002, 2001, 2000, 1997, 1995, 1992, 1991, 1986, 1980, 1975, 1971, 1970, 1966, 1965, 1961, 1960, 1956, 1955, 1952, 1950, 1946, 1945, 1941, 1936, 1930, 1926, 1925, 1922, 1921, 1920
27822 ALISO CREEK RD	2020, 2017, 2010, 2005, 2002, 2001, 2000, 1997, 1995, 1992, 1991, 1986, 1980, 1975, 1971, 1970, 1966, 1965, 1961, 1960, 1956, 1955, 1952, 1950, 1946, 1945, 1941, 1936, 1930, 1926, 1925, 1922, 1921, 1920
27822 ALISO CREEK RD	2017, 2014, 2010, 2005, 2002, 2001, 2000, 1997, 1995, 1992, 1991, 1986, 1980, 1975, 1971, 1970, 1966, 1965, 1961, 1960, 1956, 1955, 1952, 1950, 1946, 1945, 1941, 1936, 1930, 1926, 1925, 1922, 1921, 1920
27832 ALISO CREEK RD	2017, 2014, 2010, 2005, 2002, 2001, 2000, 1997, 1995, 1992, 1991, 1986, 1980, 1975, 1971, 1970, 1966, 1965, 1961, 1960, 1956, 1955, 1952, 1950, 1946, 1945, 1941, 1936, 1930, 1926, 1925, 1922, 1921, 1920
27832 ALISO CREEK RD	2020, 2017, 2010, 2005, 2002, 2001, 2000, 1997, 1995, 1992, 1991, 1986, 1980, 1975, 1971, 1970, 1966, 1965, 1961, 1960, 1956, 1955, 1952, 1950, 1946, 1945, 1941, 1936, 1930, 1926, 1925, 1922, 1921, 1920

FINDINGS

Address Researched	Address Not Identified in Research Source
27832 ALISO CREEK RD	2020, 2017, 2014, 2010, 2005, 2001, 2000, 1997, 1995, 1992, 1991, 1986, 1980, 1975, 1971, 1970, 1966, 1965, 1961, 1960, 1956, 1955, 1952, 1950, 1946, 1945, 1941, 1936, 1930, 1926, 1925, 1922, 1921, 1920
27832 ALISO CREEK RD	2020, 2017, 2014, 2010, 2005, 2002, 2001, 2000, 1995, 1992, 1991, 1986, 1980, 1975, 1971, 1970, 1966, 1965, 1961, 1960, 1956, 1955, 1952, 1950, 1946, 1945, 1941, 1936, 1930, 1926, 1925, 1922, 1921, 1920
27832 ALISO CREEK RD	2020, 2017, 2014, 2010, 2005, 2002, 2001, 2000, 1997, 1992, 1991, 1986, 1980, 1975, 1971, 1970, 1966, 1965, 1961, 1960, 1956, 1955, 1952, 1950, 1946, 1945, 1941, 1936, 1930, 1926, 1925, 1922, 1921, 1920
28 EDMONTON PL	2020, 2017, 2014, 2010, 2005, 2001, 2000, 1997, 1995, 1992, 1991, 1986, 1980, 1975, 1971, 1970, 1966, 1965, 1961, 1960, 1956, 1955, 1952, 1950, 1946, 1945, 1941, 1936, 1930, 1926, 1925, 1922, 1921, 1920
28 EDMONTON PL	2020, 2017, 2014, 2010, 2002, 2001, 2000, 1997, 1995, 1992, 1991, 1986, 1980, 1975, 1971, 1970, 1966, 1965, 1961, 1960, 1956, 1955, 1952, 1950, 1946, 1945, 1941, 1936, 1930, 1926, 1925, 1922, 1921, 1920
28 EDMONTON PL	2017, 2014, 2010, 2005, 2002, 2001, 2000, 1997, 1995, 1992, 1991, 1986, 1980, 1975, 1971, 1970, 1966, 1965, 1961, 1960, 1956, 1955, 1952, 1950, 1946, 1945, 1941, 1936, 1930, 1926, 1925, 1922, 1921, 1920
28 EDMONTON PL	2020, 2017, 2014, 2005, 2002, 2001, 2000, 1997, 1995, 1992, 1991, 1986, 1980, 1975, 1971, 1970, 1966, 1965, 1961, 1960, 1956, 1955, 1952, 1950, 1946, 1945, 1941, 1936, 1930, 1926, 1925, 1922, 1921, 1920
28 EDMONTON PL	2020, 2017, 2010, 2005, 2002, 2001, 2000, 1997, 1995, 1992, 1991, 1986, 1980, 1975, 1971, 1970, 1966, 1965, 1961, 1960, 1956, 1955, 1952, 1950, 1946, 1945, 1941, 1936, 1930, 1926, 1925, 1922, 1921, 1920
28 FRANCHESHI PL	2020, 2017, 2014, 2005, 2002, 2001, 2000, 1997, 1995, 1992, 1991, 1986, 1980, 1975, 1971, 1970, 1966, 1965, 1961, 1960, 1956, 1955, 1952, 1950, 1946, 1945, 1941, 1936, 1930, 1926, 1925, 1922, 1921, 1920
28 FRANCHESHI PL	2020, 2017, 2014, 2010, 2002, 2001, 2000, 1997, 1995, 1992, 1991, 1986, 1980, 1975, 1971, 1970, 1966, 1965, 1961, 1960, 1956, 1955, 1952, 1950, 1946, 1945, 1941, 1936, 1930, 1926, 1925, 1922, 1921, 1920
28 FRANCHESHI PL	2020, 2017, 2014, 2010, 2005, 2001, 2000, 1997, 1995, 1992, 1991, 1986, 1980, 1975, 1971, 1970, 1966, 1965, 1961, 1960, 1956, 1955, 1952, 1950, 1946, 1945, 1941, 1936, 1930, 1926, 1925, 1922, 1921, 1920
28 RUE DU CHATEAU	2020, 2017, 2014, 2010, 2002, 2001, 2000, 1997, 1995, 1992, 1991, 1986, 1980, 1975, 1971, 1970, 1966, 1965, 1961, 1960, 1956, 1955, 1952, 1950, 1946, 1945, 1941, 1936, 1930, 1926, 1925, 1922, 1921, 1920
28 RUE DU CHATEAU	2020, 2017, 2014, 2005, 2002, 2001, 2000, 1997, 1995, 1992, 1991, 1986, 1980, 1975, 1971, 1970, 1966, 1965, 1961, 1960, 1956, 1955, 1952, 1950, 1946, 1945, 1941, 1936, 1930, 1926, 1925, 1922, 1921, 1920
28 RUE DU CHATEAU	2017, 2014, 2010, 2005, 2002, 2001, 2000, 1997, 1995, 1992, 1991, 1986, 1980, 1975, 1971, 1970, 1966, 1965, 1961, 1960, 1956, 1955, 1952, 1950, 1946, 1945, 1941, 1936, 1930, 1926, 1925, 1922, 1921, 1920
28 SUNBURY DR	2017, 2014, 2010, 2005, 2002, 2001, 2000, 1997, 1995, 1992, 1991, 1986, 1980, 1975, 1971, 1970, 1966, 1965, 1961, 1960, 1956, 1955, 1952, 1950, 1946, 1945, 1941, 1936, 1930, 1926, 1925, 1922, 1921, 1920
28 SUNBURY DR	2020, 2017, 2010, 2005, 2002, 2001, 2000, 1997, 1995, 1992, 1991, 1986, 1980, 1975, 1971, 1970, 1966, 1965, 1961, 1960, 1956, 1955, 1952, 1950, 1946, 1945, 1941, 1936, 1930, 1926, 1925, 1922, 1921, 1920

FINDINGS

Address Researched	Address Not Identified in Research Source
28 SUNBURY DR	2020, 2017, 2014, 2010, 2002, 2001, 2000, 1997, 1995, 1992, 1991, 1986, 1980, 1975, 1971, 1970, 1966, 1965, 1961, 1960, 1956, 1955, 1952, 1950, 1946, 1945, 1941, 1936, 1930, 1926, 1925, 1922, 1921, 1920
28 SUNBURY DR	2020, 2017, 2014, 2010, 2005, 2002, 2001, 1997, 1995, 1992, 1991, 1986, 1980, 1975, 1971, 1970, 1966, 1965, 1961, 1960, 1956, 1955, 1952, 1950, 1946, 1945, 1941, 1936, 1930, 1926, 1925, 1922, 1921, 1920
28 WELLINGTON CT	2020, 2017, 2014, 2010, 2005, 2001, 2000, 1997, 1995, 1992, 1991, 1986, 1980, 1975, 1971, 1970, 1966, 1965, 1961, 1960, 1956, 1955, 1952, 1950, 1946, 1945, 1941, 1936, 1930, 1926, 1925, 1922, 1921, 1920
28 WELLINGTON PL	2020, 2017, 2014, 2010, 2002, 2001, 2000, 1997, 1995, 1992, 1991, 1986, 1980, 1975, 1971, 1970, 1966, 1965, 1961, 1960, 1956, 1955, 1952, 1950, 1946, 1945, 1941, 1936, 1930, 1926, 1925, 1922, 1921, 1920
28 WELLINGTON PL	2020, 2017, 2014, 2005, 2002, 2001, 2000, 1997, 1995, 1992, 1991, 1986, 1980, 1975, 1971, 1970, 1966, 1965, 1961, 1960, 1956, 1955, 1952, 1950, 1946, 1945, 1941, 1936, 1930, 1926, 1925, 1922, 1921, 1920
28 WELLINGTON PL	2020, 2017, 2010, 2005, 2002, 2001, 2000, 1997, 1995, 1992, 1991, 1986, 1980, 1975, 1971, 1970, 1966, 1965, 1961, 1960, 1956, 1955, 1952, 1950, 1946, 1945, 1941, 1936, 1930, 1926, 1925, 1922, 1921, 1920
28 WELLINGTON PL	2017, 2014, 2010, 2005, 2002, 2001, 2000, 1997, 1995, 1992, 1991, 1986, 1980, 1975, 1971, 1970, 1966, 1965, 1961, 1960, 1956, 1955, 1952, 1950, 1946, 1945, 1941, 1936, 1930, 1926, 1925, 1922, 1921, 1920
28 WELLINGTON PL	2020, 2017, 2014, 2010, 2005, 2002, 2001, 1997, 1995, 1992, 1991, 1986, 1980, 1975, 1971, 1970, 1966, 1965, 1961, 1960, 1956, 1955, 1952, 1950, 1946, 1945, 1941, 1936, 1930, 1926, 1925, 1922, 1921, 1920
29 EDMONTON PL	2020, 2017, 2014, 2010, 2005, 2002, 2001, 1997, 1995, 1992, 1991, 1986, 1980, 1975, 1971, 1970, 1966, 1965, 1961, 1960, 1956, 1955, 1952, 1950, 1946, 1945, 1941, 1936, 1930, 1926, 1925, 1922, 1921, 1920
29 EDMONTON PL	2020, 2017, 2014, 2005, 2002, 2001, 2000, 1997, 1995, 1992, 1991, 1986, 1980, 1975, 1971, 1970, 1966, 1965, 1961, 1960, 1956, 1955, 1952, 1950, 1946, 1945, 1941, 1936, 1930, 1926, 1925, 1922, 1921, 1920
29 EDMONTON PL	2020, 2017, 2010, 2005, 2002, 2001, 2000, 1997, 1995, 1992, 1991, 1986, 1980, 1975, 1971, 1970, 1966, 1965, 1961, 1960, 1956, 1955, 1952, 1950, 1946, 1945, 1941, 1936, 1930, 1926, 1925, 1922, 1921, 1920
29 EDMONTON PL	2020, 2017, 2014, 2010, 2005, 2001, 2000, 1997, 1995, 1992, 1991, 1986, 1980, 1975, 1971, 1970, 1966, 1965, 1961, 1960, 1956, 1955, 1952, 1950, 1946, 1945, 1941, 1936, 1930, 1926, 1925, 1922, 1921, 1920
29 FRANCHESHI PL	2020, 2017, 2014, 2010, 2005, 2001, 2000, 1997, 1995, 1992, 1991, 1986, 1980, 1975, 1971, 1970, 1966, 1965, 1961, 1960, 1956, 1955, 1952, 1950, 1946, 1945, 1941, 1936, 1930, 1926, 1925, 1922, 1921, 1920
29 NOPALITOS WAY	2020, 2017, 2014, 2010, 2005, 2001, 2000, 1997, 1995, 1992, 1991, 1986, 1980, 1975, 1971, 1970, 1966, 1965, 1961, 1960, 1956, 1955, 1952, 1950, 1946, 1945, 1941, 1936, 1930, 1926, 1925, 1922, 1921, 1920
29 NOPALITOS WAY	2020, 2017, 2014, 2010, 2002, 2001, 2000, 1997, 1995, 1992, 1991, 1986, 1980, 1975, 1971, 1970, 1966, 1965, 1961, 1960, 1956, 1955, 1952, 1950, 1946, 1945, 1941, 1936, 1930, 1926, 1925, 1922, 1921, 1920
29 NOPALITOS WAY	2020, 2017, 2010, 2005, 2002, 2001, 2000, 1997, 1995, 1992, 1991, 1986, 1980, 1975, 1971, 1970, 1966, 1965, 1961, 1960, 1956, 1955, 1952, 1950, 1946, 1945, 1941, 1936, 1930, 1926, 1925, 1922, 1921, 1920

FINDINGS

Address Researched	Address Not Identified in Research Source
29 NOPALITOS WAY	2020, 2017, 2014, 2005, 2002, 2001, 2000, 1997, 1995, 1992, 1991, 1986, 1980, 1975, 1971, 1970, 1966, 1965, 1961, 1960, 1956, 1955, 1952, 1950, 1946, 1945, 1941, 1936, 1930, 1926, 1925, 1922, 1921, 1920
29 NOPALITOS WAY	2017, 2014, 2010, 2005, 2002, 2001, 2000, 1997, 1995, 1992, 1991, 1986, 1980, 1975, 1971, 1970, 1966, 1965, 1961, 1960, 1956, 1955, 1952, 1950, 1946, 1945, 1941, 1936, 1930, 1926, 1925, 1922, 1921, 1920
29 SEVEN KINGS PL	2017, 2014, 2010, 2005, 2002, 2001, 2000, 1997, 1995, 1992, 1991, 1986, 1980, 1975, 1971, 1970, 1966, 1965, 1961, 1960, 1956, 1955, 1952, 1950, 1946, 1945, 1941, 1936, 1930, 1926, 1925, 1922, 1921, 1920
29 SEVEN KINGS PL	2020, 2017, 2010, 2005, 2002, 2001, 2000, 1997, 1995, 1992, 1991, 1986, 1980, 1975, 1971, 1970, 1966, 1965, 1961, 1960, 1956, 1955, 1952, 1950, 1946, 1945, 1941, 1936, 1930, 1926, 1925, 1922, 1921, 1920
29 SEVEN KINGS PL	2020, 2017, 2014, 2010, 2002, 2001, 2000, 1997, 1995, 1992, 1991, 1986, 1980, 1975, 1971, 1970, 1966, 1965, 1961, 1960, 1956, 1955, 1952, 1950, 1946, 1945, 1941, 1936, 1930, 1926, 1925, 1922, 1921, 1920
29 SEVEN KINGS PL	2020, 2017, 2014, 2005, 2002, 2001, 2000, 1997, 1995, 1992, 1991, 1986, 1980, 1975, 1971, 1970, 1966, 1965, 1961, 1960, 1956, 1955, 1952, 1950, 1946, 1945, 1941, 1936, 1930, 1926, 1925, 1922, 1921, 1920
29 SHERWOOD DR	2020, 2017, 2014, 2005, 2002, 2001, 2000, 1997, 1995, 1992, 1991, 1986, 1980, 1975, 1971, 1970, 1966, 1965, 1961, 1960, 1956, 1955, 1952, 1950, 1946, 1945, 1941, 1936, 1930, 1926, 1925, 1922, 1921, 1920
29 SHERWOOD DR	2020, 2017, 2014, 2010, 2002, 2001, 2000, 1997, 1995, 1992, 1991, 1986, 1980, 1975, 1971, 1970, 1966, 1965, 1961, 1960, 1956, 1955, 1952, 1950, 1946, 1945, 1941, 1936, 1930, 1926, 1925, 1922, 1921, 1920
29 SHERWOOD DR	2020, 2017, 2010, 2005, 2002, 2001, 2000, 1997, 1995, 1992, 1991, 1986, 1980, 1975, 1971, 1970, 1966, 1965, 1961, 1960, 1956, 1955, 1952, 1950, 1946, 1945, 1941, 1936, 1930, 1926, 1925, 1922, 1921, 1920
29 SHERWOOD DR	2017, 2014, 2010, 2005, 2002, 2001, 2000, 1997, 1995, 1992, 1991, 1986, 1980, 1975, 1971, 1970, 1966, 1965, 1961, 1960, 1956, 1955, 1952, 1950, 1946, 1945, 1941, 1936, 1930, 1926, 1925, 1922, 1921, 1920
29 SHERWOOD DR	2020, 2017, 2014, 2010, 2005, 2002, 2001, 1997, 1995, 1992, 1991, 1986, 1980, 1975, 1971, 1970, 1966, 1965, 1961, 1960, 1956, 1955, 1952, 1950, 1946, 1945, 1941, 1936, 1930, 1926, 1925, 1922, 1921, 1920
29 SUNBURY DR	2020, 2017, 2014, 2010, 2005, 2001, 2000, 1997, 1995, 1992, 1991, 1986, 1980, 1975, 1971, 1970, 1966, 1965, 1961, 1960, 1956, 1955, 1952, 1950, 1946, 1945, 1941, 1936, 1930, 1926, 1925, 1922, 1921, 1920
29 WELLINGTON CT	2020, 2017, 2014, 2010, 2005, 2001, 2000, 1997, 1995, 1992, 1991, 1986, 1980, 1975, 1971, 1970, 1966, 1965, 1961, 1960, 1956, 1955, 1952, 1950, 1946, 1945, 1941, 1936, 1930, 1926, 1925, 1922, 1921, 1920
29 WELLINGTON PL	2020, 2017, 2014, 2010, 2002, 2001, 2000, 1997, 1995, 1992, 1991, 1986, 1980, 1975, 1971, 1970, 1966, 1965, 1961, 1960, 1956, 1955, 1952, 1950, 1946, 1945, 1941, 1936, 1930, 1926, 1925, 1922, 1921, 1920
29 WELLINGTON PL	2020, 2017, 2014, 2005, 2002, 2001, 2000, 1997, 1995, 1992, 1991, 1986, 1980, 1975, 1971, 1970, 1966, 1965, 1961, 1960, 1956, 1955, 1952, 1950, 1946, 1945, 1941, 1936, 1930, 1926, 1925, 1922, 1921, 1920
29 WELLINGTON PL	2017, 2014, 2010, 2005, 2002, 2001, 2000, 1997, 1995, 1992, 1991, 1986, 1980, 1975, 1971, 1970, 1966, 1965, 1961, 1960, 1956, 1955, 1952, 1950, 1946, 1945, 1941, 1936, 1930, 1926, 1925, 1922, 1921, 1920

FINDINGS

Address Researched	Address Not Identified in Research Source
29 WELLINGTON PL	2020, 2017, 2010, 2005, 2002, 2001, 2000, 1997, 1995, 1992, 1991, 1986, 1980, 1975, 1971, 1970, 1966, 1965, 1961, 1960, 1956, 1955, 1952, 1950, 1946, 1945, 1941, 1936, 1930, 1926, 1925, 1922, 1921, 1920
3 COTA CT	2020, 2017, 2014, 2005, 2002, 2001, 2000, 1997, 1995, 1992, 1991, 1986, 1980, 1975, 1971, 1970, 1966, 1965, 1961, 1960, 1956, 1955, 1952, 1950, 1946, 1945, 1941, 1936, 1930, 1926, 1925, 1922, 1921, 1920
3 COTA CT	2020, 2017, 2010, 2005, 2002, 2001, 2000, 1997, 1995, 1992, 1991, 1986, 1980, 1975, 1971, 1970, 1966, 1965, 1961, 1960, 1956, 1955, 1952, 1950, 1946, 1945, 1941, 1936, 1930, 1926, 1925, 1922, 1921, 1920
3 COTA CT	2017, 2014, 2010, 2005, 2002, 2001, 2000, 1997, 1995, 1992, 1991, 1986, 1980, 1975, 1971, 1970, 1966, 1965, 1961, 1960, 1956, 1955, 1952, 1950, 1946, 1945, 1941, 1936, 1930, 1926, 1925, 1922, 1921, 1920
3 COTA CT	2020, 2017, 2014, 2010, 2002, 2001, 2000, 1997, 1995, 1992, 1991, 1986, 1980, 1975, 1971, 1970, 1966, 1965, 1961, 1960, 1956, 1955, 1952, 1950, 1946, 1945, 1941, 1936, 1930, 1926, 1925, 1922, 1921, 1920
3 COTA CT	2020, 2017, 2014, 2010, 2005, 2001, 2000, 1997, 1995, 1992, 1991, 1986, 1980, 1975, 1971, 1970, 1966, 1965, 1961, 1960, 1956, 1955, 1952, 1950, 1946, 1945, 1941, 1936, 1930, 1926, 1925, 1922, 1921, 1920
3 ORION ST	2020, 2017, 2014, 2010, 2005, 2001, 2000, 1997, 1995, 1992, 1991, 1986, 1980, 1975, 1971, 1970, 1966, 1965, 1961, 1960, 1956, 1955, 1952, 1950, 1946, 1945, 1941, 1936, 1930, 1926, 1925, 1922, 1921, 1920
3 RUE DU CHATEAU	2020, 2017, 2014, 2010, 2002, 2001, 2000, 1997, 1995, 1992, 1991, 1986, 1980, 1975, 1971, 1970, 1966, 1965, 1961, 1960, 1956, 1955, 1952, 1950, 1946, 1945, 1941, 1936, 1930, 1926, 1925, 1922, 1921, 1920
3 RUE DU CHATEAU	2020, 2017, 2014, 2005, 2002, 2001, 2000, 1997, 1995, 1992, 1991, 1986, 1980, 1975, 1971, 1970, 1966, 1965, 1961, 1960, 1956, 1955, 1952, 1950, 1946, 1945, 1941, 1936, 1930, 1926, 1925, 1922, 1921, 1920
3 RUE DU CHATEAU	2017, 2014, 2010, 2005, 2002, 2001, 2000, 1997, 1995, 1992, 1991, 1986, 1980, 1975, 1971, 1970, 1966, 1965, 1961, 1960, 1956, 1955, 1952, 1950, 1946, 1945, 1941, 1936, 1930, 1926, 1925, 1922, 1921, 1920
3 RUE DU CHATEAU	2020, 2017, 2010, 2005, 2002, 2001, 2000, 1997, 1995, 1992, 1991, 1986, 1980, 1975, 1971, 1970, 1966, 1965, 1961, 1960, 1956, 1955, 1952, 1950, 1946, 1945, 1941, 1936, 1930, 1926, 1925, 1922, 1921, 1920
3 SAGUNTO	2020, 2017, 2010, 2005, 2002, 2001, 2000, 1997, 1995, 1992, 1991, 1986, 1980, 1975, 1971, 1970, 1966, 1965, 1961, 1960, 1956, 1955, 1952, 1950, 1946, 1945, 1941, 1936, 1930, 1926, 1925, 1922, 1921, 1920
3 SAGUNTO	2017, 2014, 2010, 2005, 2002, 2001, 2000, 1997, 1995, 1992, 1991, 1986, 1980, 1975, 1971, 1970, 1966, 1965, 1961, 1960, 1956, 1955, 1952, 1950, 1946, 1945, 1941, 1936, 1930, 1926, 1925, 1922, 1921, 1920
3 SAGUNTO	2020, 2017, 2014, 2005, 2002, 2001, 2000, 1997, 1995, 1992, 1991, 1986, 1980, 1975, 1971, 1970, 1966, 1965, 1961, 1960, 1956, 1955, 1952, 1950, 1946, 1945, 1941, 1936, 1930, 1926, 1925, 1922, 1921, 1920
3 SAGUNTO	2020, 2017, 2014, 2010, 2005, 2001, 2000, 1997, 1995, 1992, 1991, 1986, 1980, 1975, 1971, 1970, 1966, 1965, 1961, 1960, 1956, 1955, 1952, 1950, 1946, 1945, 1941, 1936, 1930, 1926, 1925, 1922, 1921, 1920
3 SAGUNTO	2020, 2017, 2014, 2010, 2002, 2001, 2000, 1997, 1995, 1992, 1991, 1986, 1980, 1975, 1971, 1970, 1966, 1965, 1961, 1960, 1956, 1955, 1952, 1950, 1946, 1945, 1941, 1936, 1930, 1926, 1925, 1922, 1921, 1920

FINDINGS

Address Researched	Address Not Identified in Research Source
3 SAGUNTO	2020, 2017, 2014, 2010, 2005, 2002, 2001, 1997, 1995, 1992, 1991, 1986, 1980, 1975, 1971, 1970, 1966, 1965, 1961, 1960, 1956, 1955, 1952, 1950, 1946, 1945, 1941, 1936, 1930, 1926, 1925, 1922, 1921, 1920
3 SAGUNTO	2020, 2017, 2014, 2010, 2005, 2002, 2001, 2000, 1997, 1992, 1991, 1986, 1980, 1975, 1971, 1970, 1966, 1965, 1961, 1960, 1956, 1955, 1952, 1950, 1946, 1945, 1941, 1936, 1930, 1926, 1925, 1922, 1921, 1920
3 SETON DR	2020, 2017, 2014, 2010, 2005, 2002, 2001, 1997, 1995, 1992, 1991, 1986, 1980, 1975, 1971, 1970, 1966, 1965, 1961, 1960, 1956, 1955, 1952, 1950, 1946, 1945, 1941, 1936, 1930, 1926, 1925, 1922, 1921, 1920
3 SETON DR	2020, 2017, 2014, 2010, 2002, 2001, 2000, 1997, 1995, 1992, 1991, 1986, 1980, 1975, 1971, 1970, 1966, 1965, 1961, 1960, 1956, 1955, 1952, 1950, 1946, 1945, 1941, 1936, 1930, 1926, 1925, 1922, 1921, 1920
3 SETON DR	2020, 2017, 2014, 2010, 2005, 2001, 2000, 1997, 1995, 1992, 1991, 1986, 1980, 1975, 1971, 1970, 1966, 1965, 1961, 1960, 1956, 1955, 1952, 1950, 1946, 1945, 1941, 1936, 1930, 1926, 1925, 1922, 1921, 1920
3 SETON DR	2020, 2017, 2014, 2005, 2002, 2001, 2000, 1997, 1995, 1992, 1991, 1986, 1980, 1975, 1971, 1970, 1966, 1965, 1961, 1960, 1956, 1955, 1952, 1950, 1946, 1945, 1941, 1936, 1930, 1926, 1925, 1922, 1921, 1920
3 SETON DR	2017, 2014, 2010, 2005, 2002, 2001, 2000, 1997, 1995, 1992, 1991, 1986, 1980, 1975, 1971, 1970, 1966, 1965, 1961, 1960, 1956, 1955, 1952, 1950, 1946, 1945, 1941, 1936, 1930, 1926, 1925, 1922, 1921, 1920
3 SETON DR	2020, 2017, 2010, 2005, 2002, 2001, 2000, 1997, 1995, 1992, 1991, 1986, 1980, 1975, 1971, 1970, 1966, 1965, 1961, 1960, 1956, 1955, 1952, 1950, 1946, 1945, 1941, 1936, 1930, 1926, 1925, 1922, 1921, 1920
3 SEVEN KINGS PL	2020, 2017, 2010, 2005, 2002, 2001, 2000, 1997, 1995, 1992, 1991, 1986, 1980, 1975, 1971, 1970, 1966, 1965, 1961, 1960, 1956, 1955, 1952, 1950, 1946, 1945, 1941, 1936, 1930, 1926, 1925, 1922, 1921, 1920
3 SEVEN KINGS PL	2017, 2014, 2010, 2005, 2002, 2001, 2000, 1997, 1995, 1992, 1991, 1986, 1980, 1975, 1971, 1970, 1966, 1965, 1961, 1960, 1956, 1955, 1952, 1950, 1946, 1945, 1941, 1936, 1930, 1926, 1925, 1922, 1921, 1920
3 SEVEN KINGS PL	2020, 2017, 2014, 2005, 2002, 2001, 2000, 1997, 1995, 1992, 1991, 1986, 1980, 1975, 1971, 1970, 1966, 1965, 1961, 1960, 1956, 1955, 1952, 1950, 1946, 1945, 1941, 1936, 1930, 1926, 1925, 1922, 1921, 1920
3 SEVEN KINGS PL	2020, 2017, 2014, 2010, 2002, 2001, 2000, 1997, 1995, 1992, 1991, 1986, 1980, 1975, 1971, 1970, 1966, 1965, 1961, 1960, 1956, 1955, 1952, 1950, 1946, 1945, 1941, 1936, 1930, 1926, 1925, 1922, 1921, 1920
3 SEVEN KINGS PL	2020, 2017, 2014, 2010, 2005, 2001, 2000, 1997, 1995, 1992, 1991, 1986, 1980, 1975, 1971, 1970, 1966, 1965, 1961, 1960, 1956, 1955, 1952, 1950, 1946, 1945, 1941, 1936, 1930, 1926, 1925, 1922, 1921, 1920
3 SEVEN KINGS PL	2020, 2017, 2014, 2010, 2005, 2002, 2001, 1997, 1995, 1992, 1991, 1986, 1980, 1975, 1971, 1970, 1966, 1965, 1961, 1960, 1956, 1955, 1952, 1950, 1946, 1945, 1941, 1936, 1930, 1926, 1925, 1922, 1921, 1920
3 SHERWOOD DR	2020, 2017, 2014, 2010, 2005, 2002, 2001, 1997, 1995, 1992, 1991, 1986, 1980, 1975, 1971, 1970, 1966, 1965, 1961, 1960, 1956, 1955, 1952, 1950, 1946, 1945, 1941, 1936, 1930, 1926, 1925, 1922, 1921, 1920
3 SHERWOOD DR	2020, 2017, 2014, 2010, 2005, 2001, 2000, 1997, 1995, 1992, 1991, 1986, 1980, 1975, 1971, 1970, 1966, 1965, 1961, 1960, 1956, 1955, 1952, 1950, 1946, 1945, 1941, 1936, 1930, 1926, 1925, 1922, 1921, 1920

FINDINGS

Address Researched	Address Not Identified in Research Source
3 SHERWOOD DR	2020, 2017, 2014, 2010, 2002, 2001, 2000, 1997, 1995, 1992, 1991, 1986, 1980, 1975, 1971, 1970, 1966, 1965, 1961, 1960, 1956, 1955, 1952, 1950, 1946, 1945, 1941, 1936, 1930, 1926, 1925, 1922, 1921, 1920
3 SHERWOOD DR	2020, 2017, 2014, 2005, 2002, 2001, 2000, 1997, 1995, 1992, 1991, 1986, 1980, 1975, 1971, 1970, 1966, 1965, 1961, 1960, 1956, 1955, 1952, 1950, 1946, 1945, 1941, 1936, 1930, 1926, 1925, 1922, 1921, 1920
3 SHERWOOD DR	2017, 2014, 2010, 2005, 2002, 2001, 2000, 1997, 1995, 1992, 1991, 1986, 1980, 1975, 1971, 1970, 1966, 1965, 1961, 1960, 1956, 1955, 1952, 1950, 1946, 1945, 1941, 1936, 1930, 1926, 1925, 1922, 1921, 1920
3 SHERWOOD DR	2020, 2017, 2010, 2005, 2002, 2001, 2000, 1997, 1995, 1992, 1991, 1986, 1980, 1975, 1971, 1970, 1966, 1965, 1961, 1960, 1956, 1955, 1952, 1950, 1946, 1945, 1941, 1936, 1930, 1926, 1925, 1922, 1921, 1920
3 SUN VALLEY DR	2020, 2017, 2014, 2010, 2005, 2002, 2001, 2000, 1997, 1992, 1991, 1986, 1980, 1975, 1971, 1970, 1966, 1965, 1961, 1960, 1956, 1955, 1952, 1950, 1946, 1945, 1941, 1936, 1930, 1926, 1925, 1922, 1921, 1920
3 WELLINGTON CT	2020, 2017, 2014, 2010, 2005, 2001, 2000, 1997, 1995, 1992, 1991, 1986, 1980, 1975, 1971, 1970, 1966, 1965, 1961, 1960, 1956, 1955, 1952, 1950, 1946, 1945, 1941, 1936, 1930, 1926, 1925, 1922, 1921, 1920
3 WELLINGTON PL	2020, 2017, 2014, 2010, 2002, 2001, 2000, 1997, 1995, 1992, 1991, 1986, 1980, 1975, 1971, 1970, 1966, 1965, 1961, 1960, 1956, 1955, 1952, 1950, 1946, 1945, 1941, 1936, 1930, 1926, 1925, 1922, 1921, 1920
3 WELLINGTON PL	2020, 2017, 2014, 2005, 2002, 2001, 2000, 1997, 1995, 1992, 1991, 1986, 1980, 1975, 1971, 1970, 1966, 1965, 1961, 1960, 1956, 1955, 1952, 1950, 1946, 1945, 1941, 1936, 1930, 1926, 1925, 1922, 1921, 1920
3 WELLINGTON PL	2020, 2017, 2010, 2005, 2002, 2001, 2000, 1997, 1995, 1992, 1991, 1986, 1980, 1975, 1971, 1970, 1966, 1965, 1961, 1960, 1956, 1955, 1952, 1950, 1946, 1945, 1941, 1936, 1930, 1926, 1925, 1922, 1921, 1920
3 WELLINGTON PL	2017, 2014, 2010, 2005, 2002, 2001, 2000, 1997, 1995, 1992, 1991, 1986, 1980, 1975, 1971, 1970, 1966, 1965, 1961, 1960, 1956, 1955, 1952, 1950, 1946, 1945, 1941, 1936, 1930, 1926, 1925, 1922, 1921, 1920
3 WELLINGTON PL	2020, 2017, 2014, 2010, 2005, 2002, 2001, 1997, 1995, 1992, 1991, 1986, 1980, 1975, 1971, 1970, 1966, 1965, 1961, 1960, 1956, 1955, 1952, 1950, 1946, 1945, 1941, 1936, 1930, 1926, 1925, 1922, 1921, 1920
30 COTA CT	2020, 2017, 2014, 2010, 2002, 2001, 2000, 1997, 1995, 1992, 1991, 1986, 1980, 1975, 1971, 1970, 1966, 1965, 1961, 1960, 1956, 1955, 1952, 1950, 1946, 1945, 1941, 1936, 1930, 1926, 1925, 1922, 1921, 1920
30 EDMONTON PL	2020, 2017, 2014, 2010, 2002, 2001, 2000, 1997, 1995, 1992, 1991, 1986, 1980, 1975, 1971, 1970, 1966, 1965, 1961, 1960, 1956, 1955, 1952, 1950, 1946, 1945, 1941, 1936, 1930, 1926, 1925, 1922, 1921, 1920
30 EDMONTON PL	2020, 2017, 2014, 2010, 2005, 2001, 2000, 1997, 1995, 1992, 1991, 1986, 1980, 1975, 1971, 1970, 1966, 1965, 1961, 1960, 1956, 1955, 1952, 1950, 1946, 1945, 1941, 1936, 1930, 1926, 1925, 1922, 1921, 1920
30 EDMONTON PL	2017, 2014, 2010, 2005, 2002, 2001, 2000, 1997, 1995, 1992, 1991, 1986, 1980, 1975, 1971, 1970, 1966, 1965, 1961, 1960, 1956, 1955, 1952, 1950, 1946, 1945, 1941, 1936, 1930, 1926, 1925, 1922, 1921, 1920
30 EDMONTON PL	2020, 2017, 2014, 2005, 2002, 2001, 2000, 1997, 1995, 1992, 1991, 1986, 1980, 1975, 1971, 1970, 1966, 1965, 1961, 1960, 1956, 1955, 1952, 1950, 1946, 1945, 1941, 1936, 1930, 1926, 1925, 1922, 1921, 1920

FINDINGS

Address Researched	Address Not Identified in Research Source
30 EDMONTON PL	2020, 2017, 2010, 2005, 2002, 2001, 2000, 1997, 1995, 1992, 1991, 1986, 1980, 1975, 1971, 1970, 1966, 1965, 1961, 1960, 1956, 1955, 1952, 1950, 1946, 1945, 1941, 1936, 1930, 1926, 1925, 1922, 1921, 1920
30 EDMONTON PL	2020, 2017, 2014, 2010, 2005, 2002, 2001, 1997, 1995, 1992, 1991, 1986, 1980, 1975, 1971, 1970, 1966, 1965, 1961, 1960, 1956, 1955, 1952, 1950, 1946, 1945, 1941, 1936, 1930, 1926, 1925, 1922, 1921, 1920
30 RUE DU CHATEAU	2020, 2017, 2010, 2005, 2002, 2001, 2000, 1997, 1995, 1992, 1991, 1986, 1980, 1975, 1971, 1970, 1966, 1965, 1961, 1960, 1956, 1955, 1952, 1950, 1946, 1945, 1941, 1936, 1930, 1926, 1925, 1922, 1921, 1920
30 RUE DU CHATEAU	2017, 2014, 2010, 2005, 2002, 2001, 2000, 1997, 1995, 1992, 1991, 1986, 1980, 1975, 1971, 1970, 1966, 1965, 1961, 1960, 1956, 1955, 1952, 1950, 1946, 1945, 1941, 1936, 1930, 1926, 1925, 1922, 1921, 1920
30 RUE DU CHATEAU	2020, 2017, 2014, 2010, 2002, 2001, 2000, 1997, 1995, 1992, 1991, 1986, 1980, 1975, 1971, 1970, 1966, 1965, 1961, 1960, 1956, 1955, 1952, 1950, 1946, 1945, 1941, 1936, 1930, 1926, 1925, 1922, 1921, 1920
30 RUE DU CHATEAU	2020, 2017, 2014, 2005, 2002, 2001, 2000, 1997, 1995, 1992, 1991, 1986, 1980, 1975, 1971, 1970, 1966, 1965, 1961, 1960, 1956, 1955, 1952, 1950, 1946, 1945, 1941, 1936, 1930, 1926, 1925, 1922, 1921, 1920
30 SEVEN KINGS PL	2020, 2017, 2014, 2005, 2002, 2001, 2000, 1997, 1995, 1992, 1991, 1986, 1980, 1975, 1971, 1970, 1966, 1965, 1961, 1960, 1956, 1955, 1952, 1950, 1946, 1945, 1941, 1936, 1930, 1926, 1925, 1922, 1921, 1920
30 SEVEN KINGS PL	2020, 2017, 2014, 2010, 2002, 2001, 2000, 1997, 1995, 1992, 1991, 1986, 1980, 1975, 1971, 1970, 1966, 1965, 1961, 1960, 1956, 1955, 1952, 1950, 1946, 1945, 1941, 1936, 1930, 1926, 1925, 1922, 1921, 1920
30 SEVEN KINGS PL	2020, 2017, 2014, 2010, 2005, 2001, 2000, 1997, 1995, 1992, 1991, 1986, 1980, 1975, 1971, 1970, 1966, 1965, 1961, 1960, 1956, 1955, 1952, 1950, 1946, 1945, 1941, 1936, 1930, 1926, 1925, 1922, 1921, 1920
30 SEVEN KINGS PL	2017, 2014, 2010, 2005, 2002, 2001, 2000, 1997, 1995, 1992, 1991, 1986, 1980, 1975, 1971, 1970, 1966, 1965, 1961, 1960, 1956, 1955, 1952, 1950, 1946, 1945, 1941, 1936, 1930, 1926, 1925, 1922, 1921, 1920
30 SEVEN KINGS PL	2020, 2017, 2010, 2005, 2002, 2001, 2000, 1997, 1995, 1992, 1991, 1986, 1980, 1975, 1971, 1970, 1966, 1965, 1961, 1960, 1956, 1955, 1952, 1950, 1946, 1945, 1941, 1936, 1930, 1926, 1925, 1922, 1921, 1920
30 SUNBURY DR	2020, 2017, 2010, 2005, 2002, 2001, 2000, 1997, 1995, 1992, 1991, 1986, 1980, 1975, 1971, 1970, 1966, 1965, 1961, 1960, 1956, 1955, 1952, 1950, 1946, 1945, 1941, 1936, 1930, 1926, 1925, 1922, 1921, 1920
30 SUNBURY DR	2017, 2014, 2010, 2005, 2002, 2001, 2000, 1997, 1995, 1992, 1991, 1986, 1980, 1975, 1971, 1970, 1966, 1965, 1961, 1960, 1956, 1955, 1952, 1950, 1946, 1945, 1941, 1936, 1930, 1926, 1925, 1922, 1921, 1920
30 SUNBURY DR	2020, 2017, 2014, 2010, 2005, 2001, 2000, 1997, 1995, 1992, 1991, 1986, 1980, 1975, 1971, 1970, 1966, 1965, 1961, 1960, 1956, 1955, 1952, 1950, 1946, 1945, 1941, 1936, 1930, 1926, 1925, 1922, 1921, 1920
30 SUNBURY DR	2020, 2017, 2014, 2010, 2002, 2001, 2000, 1997, 1995, 1992, 1991, 1986, 1980, 1975, 1971, 1970, 1966, 1965, 1961, 1960, 1956, 1955, 1952, 1950, 1946, 1945, 1941, 1936, 1930, 1926, 1925, 1922, 1921, 1920
30 SUNBURY DR	2020, 2017, 2014, 2005, 2002, 2001, 2000, 1997, 1995, 1992, 1991, 1986, 1980, 1975, 1971, 1970, 1966, 1965, 1961, 1960, 1956, 1955, 1952, 1950, 1946, 1945, 1941, 1936, 1930, 1926, 1925, 1922, 1921, 1920

FINDINGS

Address Researched	Address Not Identified in Research Source
30 SUNBURY DR	2020, 2017, 2014, 2010, 2005, 2002, 2001, 1997, 1995, 1992, 1991, 1986, 1980, 1975, 1971, 1970, 1966, 1965, 1961, 1960, 1956, 1955, 1952, 1950, 1946, 1945, 1941, 1936, 1930, 1926, 1925, 1922, 1921, 1920
30 WELLINGTON PL	2020, 2017, 2014, 2005, 2002, 2001, 2000, 1997, 1995, 1992, 1991, 1986, 1980, 1975, 1971, 1970, 1966, 1965, 1961, 1960, 1956, 1955, 1952, 1950, 1946, 1945, 1941, 1936, 1930, 1926, 1925, 1922, 1921, 1920
30 WELLINGTON PL	2017, 2014, 2010, 2005, 2002, 2001, 2000, 1997, 1995, 1992, 1991, 1986, 1980, 1975, 1971, 1970, 1966, 1965, 1961, 1960, 1956, 1955, 1952, 1950, 1946, 1945, 1941, 1936, 1930, 1926, 1925, 1922, 1921, 1920
30 WELLINGTON PL	2020, 2017, 2010, 2005, 2002, 2001, 2000, 1997, 1995, 1992, 1991, 1986, 1980, 1975, 1971, 1970, 1966, 1965, 1961, 1960, 1956, 1955, 1952, 1950, 1946, 1945, 1941, 1936, 1930, 1926, 1925, 1922, 1921, 1920
300 FREEDOM LN	2020, 2017, 2014, 2010, 2005, 2002, 2001, 2000, 1997, 1995, 1992, 1991, 1986, 1980, 1975, 1971, 1970, 1966, 1965, 1961, 1960, 1956, 1955, 1952, 1950, 1946, 1945, 1941, 1936, 1930, 1926, 1925, 1922, 1921, 1920
31 EDMONTON PL	2017, 2014, 2010, 2005, 2002, 2001, 2000, 1997, 1995, 1992, 1991, 1986, 1980, 1975, 1971, 1970, 1966, 1965, 1961, 1960, 1956, 1955, 1952, 1950, 1946, 1945, 1941, 1936, 1930, 1926, 1925, 1922, 1921, 1920
31 EDMONTON PL	2020, 2017, 2014, 2005, 2002, 2001, 2000, 1997, 1995, 1992, 1991, 1986, 1980, 1975, 1971, 1970, 1966, 1965, 1961, 1960, 1956, 1955, 1952, 1950, 1946, 1945, 1941, 1936, 1930, 1926, 1925, 1922, 1921, 1920
31 EDMONTON PL	2020, 2017, 2010, 2005, 2002, 2001, 2000, 1997, 1995, 1992, 1991, 1986, 1980, 1975, 1971, 1970, 1966, 1965, 1961, 1960, 1956, 1955, 1952, 1950, 1946, 1945, 1941, 1936, 1930, 1926, 1925, 1922, 1921, 1920
31 EDMONTON PL	2020, 2017, 2014, 2010, 2002, 2001, 2000, 1997, 1995, 1992, 1991, 1986, 1980, 1975, 1971, 1970, 1966, 1965, 1961, 1960, 1956, 1955, 1952, 1950, 1946, 1945, 1941, 1936, 1930, 1926, 1925, 1922, 1921, 1920
31 EDMONTON PL	2020, 2017, 2014, 2010, 2005, 2001, 2000, 1997, 1995, 1992, 1991, 1986, 1980, 1975, 1971, 1970, 1966, 1965, 1961, 1960, 1956, 1955, 1952, 1950, 1946, 1945, 1941, 1936, 1930, 1926, 1925, 1922, 1921, 1920
31 EDMONTON PL	2020, 2017, 2014, 2010, 2005, 2002, 2001, 1997, 1995, 1992, 1991, 1986, 1980, 1975, 1971, 1970, 1966, 1965, 1961, 1960, 1956, 1955, 1952, 1950, 1946, 1945, 1941, 1936, 1930, 1926, 1925, 1922, 1921, 1920
31 NOPALITOS WAY	2020, 2017, 2014, 2010, 2005, 2002, 2001, 1997, 1995, 1992, 1991, 1986, 1980, 1975, 1971, 1970, 1966, 1965, 1961, 1960, 1956, 1955, 1952, 1950, 1946, 1945, 1941, 1936, 1930, 1926, 1925, 1922, 1921, 1920
31 NOPALITOS WAY	2020, 2017, 2014, 2010, 2005, 2001, 2000, 1997, 1995, 1992, 1991, 1986, 1980, 1975, 1971, 1970, 1966, 1965, 1961, 1960, 1956, 1955, 1952, 1950, 1946, 1945, 1941, 1936, 1930, 1926, 1925, 1922, 1921, 1920
31 NOPALITOS WAY	2020, 2017, 2014, 2010, 2002, 2001, 2000, 1997, 1995, 1992, 1991, 1986, 1980, 1975, 1971, 1970, 1966, 1965, 1961, 1960, 1956, 1955, 1952, 1950, 1946, 1945, 1941, 1936, 1930, 1926, 1925, 1922, 1921, 1920
31 NOPALITOS WAY	2020, 2017, 2010, 2005, 2002, 2001, 2000, 1997, 1995, 1992, 1991, 1986, 1980, 1975, 1971, 1970, 1966, 1965, 1961, 1960, 1956, 1955, 1952, 1950, 1946, 1945, 1941, 1936, 1930, 1926, 1925, 1922, 1921, 1920
31 NOPALITOS WAY	2017, 2014, 2010, 2005, 2002, 2001, 2000, 1997, 1995, 1992, 1991, 1986, 1980, 1975, 1971, 1970, 1966, 1965, 1961, 1960, 1956, 1955, 1952, 1950, 1946, 1945, 1941, 1936, 1930, 1926, 1925, 1922, 1921, 1920

FINDINGS

Address Researched	Address Not Identified in Research Source
31 RUE DU CHATEAU	2020, 2017, 2010, 2005, 2002, 2001, 2000, 1997, 1995, 1992, 1991, 1986, 1980, 1975, 1971, 1970, 1966, 1965, 1961, 1960, 1956, 1955, 1952, 1950, 1946, 1945, 1941, 1936, 1930, 1926, 1925, 1922, 1921, 1920
31 RUE DU CHATEAU	2020, 2017, 2014, 2010, 2002, 2001, 2000, 1997, 1995, 1992, 1991, 1986, 1980, 1975, 1971, 1970, 1966, 1965, 1961, 1960, 1956, 1955, 1952, 1950, 1946, 1945, 1941, 1936, 1930, 1926, 1925, 1922, 1921, 1920
31 RUE DU CHATEAU # 32	2017, 2014, 2010, 2005, 2002, 2001, 2000, 1997, 1995, 1992, 1991, 1986, 1980, 1975, 1971, 1970, 1966, 1965, 1961, 1960, 1956, 1955, 1952, 1950, 1946, 1945, 1941, 1936, 1930, 1926, 1925, 1922, 1921, 1920
31 SEVEN KINGS PL	2020, 2017, 2010, 2005, 2002, 2001, 2000, 1997, 1995, 1992, 1991, 1986, 1980, 1975, 1971, 1970, 1966, 1965, 1961, 1960, 1956, 1955, 1952, 1950, 1946, 1945, 1941, 1936, 1930, 1926, 1925, 1922, 1921, 1920
31 SEVEN KINGS PL	2020, 2017, 2014, 2010, 2002, 2001, 2000, 1997, 1995, 1992, 1991, 1986, 1980, 1975, 1971, 1970, 1966, 1965, 1961, 1960, 1956, 1955, 1952, 1950, 1946, 1945, 1941, 1936, 1930, 1926, 1925, 1922, 1921, 1920
31 SEVEN KINGS PL	2020, 2017, 2014, 2005, 2002, 2001, 2000, 1997, 1995, 1992, 1991, 1986, 1980, 1975, 1971, 1970, 1966, 1965, 1961, 1960, 1956, 1955, 1952, 1950, 1946, 1945, 1941, 1936, 1930, 1926, 1925, 1922, 1921, 1920
31 SEVEN KINGS PL	2020, 2017, 2014, 2010, 2005, 2001, 2000, 1997, 1995, 1992, 1991, 1986, 1980, 1975, 1971, 1970, 1966, 1965, 1961, 1960, 1956, 1955, 1952, 1950, 1946, 1945, 1941, 1936, 1930, 1926, 1925, 1922, 1921, 1920
31 SHERWOOD DR	2020, 2017, 2014, 2010, 2002, 2001, 2000, 1997, 1995, 1992, 1991, 1986, 1980, 1975, 1971, 1970, 1966, 1965, 1961, 1960, 1956, 1955, 1952, 1950, 1946, 1945, 1941, 1936, 1930, 1926, 1925, 1922, 1921, 1920
31 SHERWOOD DR	2020, 2017, 2014, 2005, 2002, 2001, 2000, 1997, 1995, 1992, 1991, 1986, 1980, 1975, 1971, 1970, 1966, 1965, 1961, 1960, 1956, 1955, 1952, 1950, 1946, 1945, 1941, 1936, 1930, 1926, 1925, 1922, 1921, 1920
31 SHERWOOD DR	2020, 2017, 2010, 2005, 2002, 2001, 2000, 1997, 1995, 1992, 1991, 1986, 1980, 1975, 1971, 1970, 1966, 1965, 1961, 1960, 1956, 1955, 1952, 1950, 1946, 1945, 1941, 1936, 1930, 1926, 1925, 1922, 1921, 1920
31 SHERWOOD DR	2017, 2014, 2010, 2005, 2002, 2001, 2000, 1997, 1995, 1992, 1991, 1986, 1980, 1975, 1971, 1970, 1966, 1965, 1961, 1960, 1956, 1955, 1952, 1950, 1946, 1945, 1941, 1936, 1930, 1926, 1925, 1922, 1921, 1920
31 SHERWOOD DR	2020, 2017, 2014, 2010, 2005, 2002, 2001, 1997, 1995, 1992, 1991, 1986, 1980, 1975, 1971, 1970, 1966, 1965, 1961, 1960, 1956, 1955, 1952, 1950, 1946, 1945, 1941, 1936, 1930, 1926, 1925, 1922, 1921, 1920
31 WELLINGTON CT	2020, 2017, 2014, 2010, 2005, 2001, 2000, 1997, 1995, 1992, 1991, 1986, 1980, 1975, 1971, 1970, 1966, 1965, 1961, 1960, 1956, 1955, 1952, 1950, 1946, 1945, 1941, 1936, 1930, 1926, 1925, 1922, 1921, 1920
31 WELLINGTON PL	2020, 2017, 2014, 2010, 2002, 2001, 2000, 1997, 1995, 1992, 1991, 1986, 1980, 1975, 1971, 1970, 1966, 1965, 1961, 1960, 1956, 1955, 1952, 1950, 1946, 1945, 1941, 1936, 1930, 1926, 1925, 1922, 1921, 1920
31 WELLINGTON PL	2020, 2017, 2014, 2005, 2002, 2001, 2000, 1997, 1995, 1992, 1991, 1986, 1980, 1975, 1971, 1970, 1966, 1965, 1961, 1960, 1956, 1955, 1952, 1950, 1946, 1945, 1941, 1936, 1930, 1926, 1925, 1922, 1921, 1920
31 WELLINGTON PL	2017, 2014, 2010, 2005, 2002, 2001, 2000, 1997, 1995, 1992, 1991, 1986, 1980, 1975, 1971, 1970, 1966, 1965, 1961, 1960, 1956, 1955, 1952, 1950, 1946, 1945, 1941, 1936, 1930, 1926, 1925, 1922, 1921, 1920

FINDINGS

Address Researched	Address Not Identified in Research Source
31 WELLINGTON PL	2020, 2017, 2010, 2005, 2002, 2001, 2000, 1997, 1995, 1992, 1991, 1986, 1980, 1975, 1971, 1970, 1966, 1965, 1961, 1960, 1956, 1955, 1952, 1950, 1946, 1945, 1941, 1936, 1930, 1926, 1925, 1922, 1921, 1920
31 WELLINGTON PL	2020, 2017, 2014, 2010, 2005, 2002, 2001, 1997, 1995, 1992, 1991, 1986, 1980, 1975, 1971, 1970, 1966, 1965, 1961, 1960, 1956, 1955, 1952, 1950, 1946, 1945, 1941, 1936, 1930, 1926, 1925, 1922, 1921, 1920
32 EDMONTON PL	2020, 2017, 2014, 2010, 2005, 2002, 2001, 1997, 1995, 1992, 1991, 1986, 1980, 1975, 1971, 1970, 1966, 1965, 1961, 1960, 1956, 1955, 1952, 1950, 1946, 1945, 1941, 1936, 1930, 1926, 1925, 1922, 1921, 1920
32 EDMONTON PL	2020, 2017, 2014, 2005, 2002, 2001, 2000, 1997, 1995, 1992, 1991, 1986, 1980, 1975, 1971, 1970, 1966, 1965, 1961, 1960, 1956, 1955, 1952, 1950, 1946, 1945, 1941, 1936, 1930, 1926, 1925, 1922, 1921, 1920
32 EDMONTON PL	2020, 2017, 2010, 2005, 2002, 2001, 2000, 1997, 1995, 1992, 1991, 1986, 1980, 1975, 1971, 1970, 1966, 1965, 1961, 1960, 1956, 1955, 1952, 1950, 1946, 1945, 1941, 1936, 1930, 1926, 1925, 1922, 1921, 1920
32 EDMONTON PL	2017, 2014, 2010, 2005, 2002, 2001, 2000, 1997, 1995, 1992, 1991, 1986, 1980, 1975, 1971, 1970, 1966, 1965, 1961, 1960, 1956, 1955, 1952, 1950, 1946, 1945, 1941, 1936, 1930, 1926, 1925, 1922, 1921, 1920
32 EDMONTON PL	2020, 2017, 2014, 2010, 2002, 2001, 2000, 1997, 1995, 1992, 1991, 1986, 1980, 1975, 1971, 1970, 1966, 1965, 1961, 1960, 1956, 1955, 1952, 1950, 1946, 1945, 1941, 1936, 1930, 1926, 1925, 1922, 1921, 1920
32 EDMONTON PL	2020, 2017, 2014, 2010, 2005, 2001, 2000, 1997, 1995, 1992, 1991, 1986, 1980, 1975, 1971, 1970, 1966, 1965, 1961, 1960, 1956, 1955, 1952, 1950, 1946, 1945, 1941, 1936, 1930, 1926, 1925, 1922, 1921, 1920
32 RUE DU CHATEAU	2020, 2017, 2014, 2010, 2002, 2001, 2000, 1997, 1995, 1992, 1991, 1986, 1980, 1975, 1971, 1970, 1966, 1965, 1961, 1960, 1956, 1955, 1952, 1950, 1946, 1945, 1941, 1936, 1930, 1926, 1925, 1922, 1921, 1920
32 RUE DU CHATEAU	2020, 2017, 2014, 2005, 2002, 2001, 2000, 1997, 1995, 1992, 1991, 1986, 1980, 1975, 1971, 1970, 1966, 1965, 1961, 1960, 1956, 1955, 1952, 1950, 1946, 1945, 1941, 1936, 1930, 1926, 1925, 1922, 1921, 1920
32 RUE DU CHATEAU	2017, 2014, 2010, 2005, 2002, 2001, 2000, 1997, 1995, 1992, 1991, 1986, 1980, 1975, 1971, 1970, 1966, 1965, 1961, 1960, 1956, 1955, 1952, 1950, 1946, 1945, 1941, 1936, 1930, 1926, 1925, 1922, 1921, 1920
32 RUE DU CHATEAU	2020, 2017, 2010, 2005, 2002, 2001, 2000, 1997, 1995, 1992, 1991, 1986, 1980, 1975, 1971, 1970, 1966, 1965, 1961, 1960, 1956, 1955, 1952, 1950, 1946, 1945, 1941, 1936, 1930, 1926, 1925, 1922, 1921, 1920
32 SUNBURY DR	2020, 2017, 2010, 2005, 2002, 2001, 2000, 1997, 1995, 1992, 1991, 1986, 1980, 1975, 1971, 1970, 1966, 1965, 1961, 1960, 1956, 1955, 1952, 1950, 1946, 1945, 1941, 1936, 1930, 1926, 1925, 1922, 1921, 1920
32 SUNBURY DR	2017, 2014, 2010, 2005, 2002, 2001, 2000, 1997, 1995, 1992, 1991, 1986, 1980, 1975, 1971, 1970, 1966, 1965, 1961, 1960, 1956, 1955, 1952, 1950, 1946, 1945, 1941, 1936, 1930, 1926, 1925, 1922, 1921, 1920
32 SUNBURY DR	2020, 2017, 2014, 2005, 2002, 2001, 2000, 1997, 1995, 1992, 1991, 1986, 1980, 1975, 1971, 1970, 1966, 1965, 1961, 1960, 1956, 1955, 1952, 1950, 1946, 1945, 1941, 1936, 1930, 1926, 1925, 1922, 1921, 1920
32 SUNBURY DR	2020, 2017, 2014, 2010, 2002, 2001, 2000, 1997, 1995, 1992, 1991, 1986, 1980, 1975, 1971, 1970, 1966, 1965, 1961, 1960, 1956, 1955, 1952, 1950, 1946, 1945, 1941, 1936, 1930, 1926, 1925, 1922, 1921, 1920

FINDINGS

Address Researched	Address Not Identified in Research Source
32 SUNBURY DR	2020, 2017, 2014, 2010, 2005, 2001, 2000, 1997, 1995, 1992, 1991, 1986, 1980, 1975, 1971, 1970, 1966, 1965, 1961, 1960, 1956, 1955, 1952, 1950, 1946, 1945, 1941, 1936, 1930, 1926, 1925, 1922, 1921, 1920
32 WELLINGTON CT	2020, 2017, 2014, 2010, 2005, 2001, 2000, 1997, 1995, 1992, 1991, 1986, 1980, 1975, 1971, 1970, 1966, 1965, 1961, 1960, 1956, 1955, 1952, 1950, 1946, 1945, 1941, 1936, 1930, 1926, 1925, 1922, 1921, 1920
32 WELLINGTON PL	2020, 2017, 2014, 2010, 2002, 2001, 2000, 1997, 1995, 1992, 1991, 1986, 1980, 1975, 1971, 1970, 1966, 1965, 1961, 1960, 1956, 1955, 1952, 1950, 1946, 1945, 1941, 1936, 1930, 1926, 1925, 1922, 1921, 1920
32 WELLINGTON PL	2020, 2017, 2014, 2005, 2002, 2001, 2000, 1997, 1995, 1992, 1991, 1986, 1980, 1975, 1971, 1970, 1966, 1965, 1961, 1960, 1956, 1955, 1952, 1950, 1946, 1945, 1941, 1936, 1930, 1926, 1925, 1922, 1921, 1920
32 WELLINGTON PL	2017, 2014, 2010, 2005, 2002, 2001, 2000, 1997, 1995, 1992, 1991, 1986, 1980, 1975, 1971, 1970, 1966, 1965, 1961, 1960, 1956, 1955, 1952, 1950, 1946, 1945, 1941, 1936, 1930, 1926, 1925, 1922, 1921, 1920
32 WELLINGTON PL	2020, 2017, 2010, 2005, 2002, 2001, 2000, 1997, 1995, 1992, 1991, 1986, 1980, 1975, 1971, 1970, 1966, 1965, 1961, 1960, 1956, 1955, 1952, 1950, 1946, 1945, 1941, 1936, 1930, 1926, 1925, 1922, 1921, 1920
32 WELLINGTON PL	2020, 2017, 2014, 2010, 2005, 2002, 2001, 1997, 1995, 1992, 1991, 1986, 1980, 1975, 1971, 1970, 1966, 1965, 1961, 1960, 1956, 1955, 1952, 1950, 1946, 1945, 1941, 1936, 1930, 1926, 1925, 1922, 1921, 1920
33 EDMONTON PL	2020, 2017, 2014, 2010, 2005, 2002, 2001, 1997, 1995, 1992, 1991, 1986, 1980, 1975, 1971, 1970, 1966, 1965, 1961, 1960, 1956, 1955, 1952, 1950, 1946, 1945, 1941, 1936, 1930, 1926, 1925, 1922, 1921, 1920
33 EDMONTON PL	2020, 2017, 2014, 2005, 2002, 2001, 2000, 1997, 1995, 1992, 1991, 1986, 1980, 1975, 1971, 1970, 1966, 1965, 1961, 1960, 1956, 1955, 1952, 1950, 1946, 1945, 1941, 1936, 1930, 1926, 1925, 1922, 1921, 1920
33 EDMONTON PL	2020, 2017, 2010, 2005, 2002, 2001, 2000, 1997, 1995, 1992, 1991, 1986, 1980, 1975, 1971, 1970, 1966, 1965, 1961, 1960, 1956, 1955, 1952, 1950, 1946, 1945, 1941, 1936, 1930, 1926, 1925, 1922, 1921, 1920
33 EDMONTON PL	2017, 2014, 2010, 2005, 2002, 2001, 2000, 1997, 1995, 1992, 1991, 1986, 1980, 1975, 1971, 1970, 1966, 1965, 1961, 1960, 1956, 1955, 1952, 1950, 1946, 1945, 1941, 1936, 1930, 1926, 1925, 1922, 1921, 1920
33 EDMONTON PL	2020, 2017, 2014, 2010, 2002, 2001, 2000, 1997, 1995, 1992, 1991, 1986, 1980, 1975, 1971, 1970, 1966, 1965, 1961, 1960, 1956, 1955, 1952, 1950, 1946, 1945, 1941, 1936, 1930, 1926, 1925, 1922, 1921, 1920
33 EDMONTON PL	2020, 2017, 2014, 2010, 2005, 2001, 2000, 1997, 1995, 1992, 1991, 1986, 1980, 1975, 1971, 1970, 1966, 1965, 1961, 1960, 1956, 1955, 1952, 1950, 1946, 1945, 1941, 1936, 1930, 1926, 1925, 1922, 1921, 1920
33 NOPALITOS WAY	2020, 2017, 2014, 2010, 2005, 2001, 2000, 1997, 1995, 1992, 1991, 1986, 1980, 1975, 1971, 1970, 1966, 1965, 1961, 1960, 1956, 1955, 1952, 1950, 1946, 1945, 1941, 1936, 1930, 1926, 1925, 1922, 1921, 1920
15 CALYPSO ST	2020, 2017, 2014, 2010, 2005, 2001, 2000, 1997, 1995, 1992, 1991, 1986, 1980, 1975, 1971, 1970, 1966, 1965, 1961, 1960, 1956, 1955, 1952, 1950, 1946, 1945, 1941, 1936, 1930, 1926, 1925, 1922, 1921, 1920
15 CALYPSO ST	2020, 2017, 2014, 2005, 2002, 2001, 2000, 1997, 1995, 1992, 1991, 1986, 1980, 1975, 1971, 1970, 1966, 1965, 1961, 1960, 1956, 1955, 1952, 1950, 1946, 1945, 1941, 1936, 1930, 1926, 1925, 1922, 1921, 1920

FINDINGS

Address Researched	Address Not Identified in Research Source
15 CALYPSO ST	2017, 2014, 2010, 2005, 2002, 2001, 2000, 1997, 1995, 1992, 1991, 1986, 1980, 1975, 1971, 1970, 1966, 1965, 1961, 1960, 1956, 1955, 1952, 1950, 1946, 1945, 1941, 1936, 1930, 1926, 1925, 1922, 1921, 1920
15 CALYPSO ST	2020, 2017, 2010, 2005, 2002, 2001, 2000, 1997, 1995, 1992, 1991, 1986, 1980, 1975, 1971, 1970, 1966, 1965, 1961, 1960, 1956, 1955, 1952, 1950, 1946, 1945, 1941, 1936, 1930, 1926, 1925, 1922, 1921, 1920
15 CALYPSO ST	2020, 2017, 2014, 2010, 2005, 2002, 2001, 2000, 1995, 1992, 1991, 1986, 1980, 1975, 1971, 1970, 1966, 1965, 1961, 1960, 1956, 1955, 1952, 1950, 1946, 1945, 1941, 1936, 1930, 1926, 1925, 1922, 1921, 1920
15 DEERBORN DR	2020, 2017, 2014, 2010, 2005, 2001, 2000, 1997, 1995, 1992, 1991, 1986, 1980, 1975, 1971, 1970, 1966, 1965, 1961, 1960, 1956, 1955, 1952, 1950, 1946, 1945, 1941, 1936, 1930, 1926, 1925, 1922, 1921, 1920
15 NOPALITOS WAY	2020, 2017, 2014, 2010, 2005, 2001, 2000, 1997, 1995, 1992, 1991, 1986, 1980, 1975, 1971, 1970, 1966, 1965, 1961, 1960, 1956, 1955, 1952, 1950, 1946, 1945, 1941, 1936, 1930, 1926, 1925, 1922, 1921, 1920
15 RUE DU CHATEAU	2020, 2017, 2014, 2010, 2002, 2001, 2000, 1997, 1995, 1992, 1991, 1986, 1980, 1975, 1971, 1970, 1966, 1965, 1961, 1960, 1956, 1955, 1952, 1950, 1946, 1945, 1941, 1936, 1930, 1926, 1925, 1922, 1921, 1920
15 RUE DU CHATEAU	2020, 2017, 2014, 2005, 2002, 2001, 2000, 1997, 1995, 1992, 1991, 1986, 1980, 1975, 1971, 1970, 1966, 1965, 1961, 1960, 1956, 1955, 1952, 1950, 1946, 1945, 1941, 1936, 1930, 1926, 1925, 1922, 1921, 1920
15 RUE DU CHATEAU	2020, 2017, 2010, 2005, 2002, 2001, 2000, 1997, 1995, 1992, 1991, 1986, 1980, 1975, 1971, 1970, 1966, 1965, 1961, 1960, 1956, 1955, 1952, 1950, 1946, 1945, 1941, 1936, 1930, 1926, 1925, 1922, 1921, 1920
15 SETON DR	2020, 2017, 2010, 2005, 2002, 2001, 2000, 1997, 1995, 1992, 1991, 1986, 1980, 1975, 1971, 1970, 1966, 1965, 1961, 1960, 1956, 1955, 1952, 1950, 1946, 1945, 1941, 1936, 1930, 1926, 1925, 1922, 1921, 1920
15 SETON DR	2017, 2014, 2010, 2005, 2002, 2001, 2000, 1997, 1995, 1992, 1991, 1986, 1980, 1975, 1971, 1970, 1966, 1965, 1961, 1960, 1956, 1955, 1952, 1950, 1946, 1945, 1941, 1936, 1930, 1926, 1925, 1922, 1921, 1920
15 SETON DR	2020, 2017, 2014, 2005, 2002, 2001, 2000, 1997, 1995, 1992, 1991, 1986, 1980, 1975, 1971, 1970, 1966, 1965, 1961, 1960, 1956, 1955, 1952, 1950, 1946, 1945, 1941, 1936, 1930, 1926, 1925, 1922, 1921, 1920
15 SETON DR	2020, 2017, 2014, 2010, 2002, 2001, 2000, 1997, 1995, 1992, 1991, 1986, 1980, 1975, 1971, 1970, 1966, 1965, 1961, 1960, 1956, 1955, 1952, 1950, 1946, 1945, 1941, 1936, 1930, 1926, 1925, 1922, 1921, 1920
15 SETON DR	2020, 2017, 2014, 2010, 2005, 2002, 2001, 1997, 1995, 1992, 1991, 1986, 1980, 1975, 1971, 1970, 1966, 1965, 1961, 1960, 1956, 1955, 1952, 1950, 1946, 1945, 1941, 1936, 1930, 1926, 1925, 1922, 1921, 1920
15 SEVEN KINGS PL	2020, 2017, 2014, 2010, 2005, 2002, 2001, 1997, 1995, 1992, 1991, 1986, 1980, 1975, 1971, 1970, 1966, 1965, 1961, 1960, 1956, 1955, 1952, 1950, 1946, 1945, 1941, 1936, 1930, 1926, 1925, 1922, 1921, 1920
15 SEVEN KINGS PL	2020, 2017, 2014, 2010, 2005, 2001, 2000, 1997, 1995, 1992, 1991, 1986, 1980, 1975, 1971, 1970, 1966, 1965, 1961, 1960, 1956, 1955, 1952, 1950, 1946, 1945, 1941, 1936, 1930, 1926, 1925, 1922, 1921, 1920
15 SEVEN KINGS PL	2020, 2017, 2014, 2005, 2002, 2001, 2000, 1997, 1995, 1992, 1991, 1986, 1980, 1975, 1971, 1970, 1966, 1965, 1961, 1960, 1956, 1955, 1952, 1950, 1946, 1945, 1941, 1936, 1930, 1926, 1925, 1922, 1921, 1920

FINDINGS

Address Researched	Address Not Identified in Research Source
15 SEVEN KINGS PL	2020, 2017, 2014, 2010, 2002, 2001, 2000, 1997, 1995, 1992, 1991, 1986, 1980, 1975, 1971, 1970, 1966, 1965, 1961, 1960, 1956, 1955, 1952, 1950, 1946, 1945, 1941, 1936, 1930, 1926, 1925, 1922, 1921, 1920
15 SEVEN KINGS PL	2017, 2014, 2010, 2005, 2002, 2001, 2000, 1997, 1995, 1992, 1991, 1986, 1980, 1975, 1971, 1970, 1966, 1965, 1961, 1960, 1956, 1955, 1952, 1950, 1946, 1945, 1941, 1936, 1930, 1926, 1925, 1922, 1921, 1920
15 SEVEN KINGS PL	2020, 2017, 2010, 2005, 2002, 2001, 2000, 1997, 1995, 1992, 1991, 1986, 1980, 1975, 1971, 1970, 1966, 1965, 1961, 1960, 1956, 1955, 1952, 1950, 1946, 1945, 1941, 1936, 1930, 1926, 1925, 1922, 1921, 1920
15 SHERWOOD DR	2020, 2017, 2010, 2005, 2002, 2001, 2000, 1997, 1995, 1992, 1991, 1986, 1980, 1975, 1971, 1970, 1966, 1965, 1961, 1960, 1956, 1955, 1952, 1950, 1946, 1945, 1941, 1936, 1930, 1926, 1925, 1922, 1921, 1920
15 SHERWOOD DR	2017, 2014, 2010, 2005, 2002, 2001, 2000, 1997, 1995, 1992, 1991, 1986, 1980, 1975, 1971, 1970, 1966, 1965, 1961, 1960, 1956, 1955, 1952, 1950, 1946, 1945, 1941, 1936, 1930, 1926, 1925, 1922, 1921, 1920
15 SHERWOOD DR	2020, 2017, 2014, 2005, 2002, 2001, 2000, 1997, 1995, 1992, 1991, 1986, 1980, 1975, 1971, 1970, 1966, 1965, 1961, 1960, 1956, 1955, 1952, 1950, 1946, 1945, 1941, 1936, 1930, 1926, 1925, 1922, 1921, 1920
15 SHERWOOD DR	2020, 2017, 2014, 2010, 2005, 2001, 2000, 1997, 1995, 1992, 1991, 1986, 1980, 1975, 1971, 1970, 1966, 1965, 1961, 1960, 1956, 1955, 1952, 1950, 1946, 1945, 1941, 1936, 1930, 1926, 1925, 1922, 1921, 1920
15 SHERWOOD DR	2020, 2017, 2014, 2010, 2002, 2001, 2000, 1997, 1995, 1992, 1991, 1986, 1980, 1975, 1971, 1970, 1966, 1965, 1961, 1960, 1956, 1955, 1952, 1950, 1946, 1945, 1941, 1936, 1930, 1926, 1925, 1922, 1921, 1920
15 SHERWOOD DR	2020, 2017, 2014, 2010, 2005, 2002, 2001, 1997, 1995, 1992, 1991, 1986, 1980, 1975, 1971, 1970, 1966, 1965, 1961, 1960, 1956, 1955, 1952, 1950, 1946, 1945, 1941, 1936, 1930, 1926, 1925, 1922, 1921, 1920
15 SOMERSET DR	2020, 2017, 2014, 2010, 2005, 2002, 2001, 1997, 1995, 1992, 1991, 1986, 1980, 1975, 1971, 1970, 1966, 1965, 1961, 1960, 1956, 1955, 1952, 1950, 1946, 1945, 1941, 1936, 1930, 1926, 1925, 1922, 1921, 1920
15 SOMERSET DR	2020, 2017, 2014, 2010, 2002, 2001, 2000, 1997, 1995, 1992, 1991, 1986, 1980, 1975, 1971, 1970, 1966, 1965, 1961, 1960, 1956, 1955, 1952, 1950, 1946, 1945, 1941, 1936, 1930, 1926, 1925, 1922, 1921, 1920
15 SOMERSET DR	2017, 2014, 2010, 2005, 2002, 2001, 2000, 1997, 1995, 1992, 1991, 1986, 1980, 1975, 1971, 1970, 1966, 1965, 1961, 1960, 1956, 1955, 1952, 1950, 1946, 1945, 1941, 1936, 1930, 1926, 1925, 1922, 1921, 1920
15 SOMERSET DR	2020, 2017, 2010, 2005, 2002, 2001, 2000, 1997, 1995, 1992, 1991, 1986, 1980, 1975, 1971, 1970, 1966, 1965, 1961, 1960, 1956, 1955, 1952, 1950, 1946, 1945, 1941, 1936, 1930, 1926, 1925, 1922, 1921, 1920
15 WELLINGTON CT	2020, 2017, 2014, 2010, 2005, 2001, 2000, 1997, 1995, 1992, 1991, 1986, 1980, 1975, 1971, 1970, 1966, 1965, 1961, 1960, 1956, 1955, 1952, 1950, 1946, 1945, 1941, 1936, 1930, 1926, 1925, 1922, 1921, 1920
15 WELLINGTON PL	2020, 2017, 2014, 2010, 2002, 2001, 2000, 1997, 1995, 1992, 1991, 1986, 1980, 1975, 1971, 1970, 1966, 1965, 1961, 1960, 1956, 1955, 1952, 1950, 1946, 1945, 1941, 1936, 1930, 1926, 1925, 1922, 1921, 1920
15 WELLINGTON PL	2020, 2017, 2014, 2005, 2002, 2001, 2000, 1997, 1995, 1992, 1991, 1986, 1980, 1975, 1971, 1970, 1966, 1965, 1961, 1960, 1956, 1955, 1952, 1950, 1946, 1945, 1941, 1936, 1930, 1926, 1925, 1922, 1921, 1920

FINDINGS

Address Researched	Address Not Identified in Research Source
15 WELLINGTON PL	2020, 2017, 2010, 2005, 2002, 2001, 2000, 1997, 1995, 1992, 1991, 1986, 1980, 1975, 1971, 1970, 1966, 1965, 1961, 1960, 1956, 1955, 1952, 1950, 1946, 1945, 1941, 1936, 1930, 1926, 1925, 1922, 1921, 1920
15 WELLINGTON PL	2017, 2014, 2010, 2005, 2002, 2001, 2000, 1997, 1995, 1992, 1991, 1986, 1980, 1975, 1971, 1970, 1966, 1965, 1961, 1960, 1956, 1955, 1952, 1950, 1946, 1945, 1941, 1936, 1930, 1926, 1925, 1922, 1921, 1920
15 WELLINGTON PL	2020, 2017, 2014, 2010, 2005, 2002, 2001, 1997, 1995, 1992, 1991, 1986, 1980, 1975, 1971, 1970, 1966, 1965, 1961, 1960, 1956, 1955, 1952, 1950, 1946, 1945, 1941, 1936, 1930, 1926, 1925, 1922, 1921, 1920
16 CALYPSO ST	2020, 2017, 2010, 2005, 2002, 2001, 2000, 1997, 1995, 1992, 1991, 1986, 1980, 1975, 1971, 1970, 1966, 1965, 1961, 1960, 1956, 1955, 1952, 1950, 1946, 1945, 1941, 1936, 1930, 1926, 1925, 1922, 1921, 1920
16 CALYPSO ST	2017, 2014, 2010, 2005, 2002, 2001, 2000, 1997, 1995, 1992, 1991, 1986, 1980, 1975, 1971, 1970, 1966, 1965, 1961, 1960, 1956, 1955, 1952, 1950, 1946, 1945, 1941, 1936, 1930, 1926, 1925, 1922, 1921, 1920
16 CALYPSO ST	2020, 2017, 2014, 2005, 2002, 2001, 2000, 1997, 1995, 1992, 1991, 1986, 1980, 1975, 1971, 1970, 1966, 1965, 1961, 1960, 1956, 1955, 1952, 1950, 1946, 1945, 1941, 1936, 1930, 1926, 1925, 1922, 1921, 1920
16 CALYPSO ST	2020, 2017, 2014, 2010, 2002, 2001, 2000, 1997, 1995, 1992, 1991, 1986, 1980, 1975, 1971, 1970, 1966, 1965, 1961, 1960, 1956, 1955, 1952, 1950, 1946, 1945, 1941, 1936, 1930, 1926, 1925, 1922, 1921, 1920
16 CALYPSO ST	2020, 2017, 2014, 2010, 2005, 2001, 2000, 1997, 1995, 1992, 1991, 1986, 1980, 1975, 1971, 1970, 1966, 1965, 1961, 1960, 1956, 1955, 1952, 1950, 1946, 1945, 1941, 1936, 1930, 1926, 1925, 1922, 1921, 1920
16 CALYPSO ST	2020, 2017, 2014, 2010, 2005, 2002, 2001, 1997, 1995, 1992, 1991, 1986, 1980, 1975, 1971, 1970, 1966, 1965, 1961, 1960, 1956, 1955, 1952, 1950, 1946, 1945, 1941, 1936, 1930, 1926, 1925, 1922, 1921, 1920
16 CONNILAINE	2020, 2017, 2014, 2010, 2005, 2002, 2001, 1997, 1995, 1992, 1991, 1986, 1980, 1975, 1971, 1970, 1966, 1965, 1961, 1960, 1956, 1955, 1952, 1950, 1946, 1945, 1941, 1936, 1930, 1926, 1925, 1922, 1921, 1920
16 CONNILAINE	2020, 2017, 2014, 2010, 2005, 2001, 2000, 1997, 1995, 1992, 1991, 1986, 1980, 1975, 1971, 1970, 1966, 1965, 1961, 1960, 1956, 1955, 1952, 1950, 1946, 1945, 1941, 1936, 1930, 1926, 1925, 1922, 1921, 1920
16 CONNILAINE	2020, 2017, 2014, 2010, 2002, 2001, 2000, 1997, 1995, 1992, 1991, 1986, 1980, 1975, 1971, 1970, 1966, 1965, 1961, 1960, 1956, 1955, 1952, 1950, 1946, 1945, 1941, 1936, 1930, 1926, 1925, 1922, 1921, 1920
16 CONNILAINE	2020, 2017, 2014, 2005, 2002, 2001, 2000, 1997, 1995, 1992, 1991, 1986, 1980, 1975, 1971, 1970, 1966, 1965, 1961, 1960, 1956, 1955, 1952, 1950, 1946, 1945, 1941, 1936, 1930, 1926, 1925, 1922, 1921, 1920
16 CONNILAINE	2017, 2014, 2010, 2005, 2002, 2001, 2000, 1997, 1995, 1992, 1991, 1986, 1980, 1975, 1971, 1970, 1966, 1965, 1961, 1960, 1956, 1955, 1952, 1950, 1946, 1945, 1941, 1936, 1930, 1926, 1925, 1922, 1921, 1920
16 CONNILAINE	2020, 2017, 2010, 2005, 2002, 2001, 2000, 1997, 1995, 1992, 1991, 1986, 1980, 1975, 1971, 1970, 1966, 1965, 1961, 1960, 1956, 1955, 1952, 1950, 1946, 1945, 1941, 1936, 1930, 1926, 1925, 1922, 1921, 1920
16 DEERBORN DR	2017, 2014, 2010, 2005, 2002, 2001, 2000, 1997, 1995, 1992, 1991, 1986, 1980, 1975, 1971, 1970, 1966, 1965, 1961, 1960, 1956, 1955, 1952, 1950, 1946, 1945, 1941, 1936, 1930, 1926, 1925, 1922, 1921, 1920

FINDINGS

Address Researched	Address Not Identified in Research Source
16 DEERBORN DR	2020, 2017, 2010, 2005, 2002, 2001, 2000, 1997, 1995, 1992, 1991, 1986, 1980, 1975, 1971, 1970, 1966, 1965, 1961, 1960, 1956, 1955, 1952, 1950, 1946, 1945, 1941, 1936, 1930, 1926, 1925, 1922, 1921, 1920
16 DEERBORN DR	2020, 2017, 2014, 2010, 2002, 2001, 2000, 1997, 1995, 1992, 1991, 1986, 1980, 1975, 1971, 1970, 1966, 1965, 1961, 1960, 1956, 1955, 1952, 1950, 1946, 1945, 1941, 1936, 1930, 1926, 1925, 1922, 1921, 1920
16 DEERBORN DR	2020, 2017, 2014, 2010, 2005, 2001, 2000, 1997, 1995, 1992, 1991, 1986, 1980, 1975, 1971, 1970, 1966, 1965, 1961, 1960, 1956, 1955, 1952, 1950, 1946, 1945, 1941, 1936, 1930, 1926, 1925, 1922, 1921, 1920
16 FRANCHESHI PL	2020, 2017, 2014, 2010, 2005, 2001, 2000, 1997, 1995, 1992, 1991, 1986, 1980, 1975, 1971, 1970, 1966, 1965, 1961, 1960, 1956, 1955, 1952, 1950, 1946, 1945, 1941, 1936, 1930, 1926, 1925, 1922, 1921, 1920
16 FRANCHESHI PL	2020, 2017, 2014, 2010, 2002, 2001, 2000, 1997, 1995, 1992, 1991, 1986, 1980, 1975, 1971, 1970, 1966, 1965, 1961, 1960, 1956, 1955, 1952, 1950, 1946, 1945, 1941, 1936, 1930, 1926, 1925, 1922, 1921, 1920
16 FRANCHESHI PL	2020, 2017, 2010, 2005, 2002, 2001, 2000, 1997, 1995, 1992, 1991, 1986, 1980, 1975, 1971, 1970, 1966, 1965, 1961, 1960, 1956, 1955, 1952, 1950, 1946, 1945, 1941, 1936, 1930, 1926, 1925, 1922, 1921, 1920
16 FRANCHESHI PL	2020, 2017, 2014, 2005, 2002, 2001, 2000, 1997, 1995, 1992, 1991, 1986, 1980, 1975, 1971, 1970, 1966, 1965, 1961, 1960, 1956, 1955, 1952, 1950, 1946, 1945, 1941, 1936, 1930, 1926, 1925, 1922, 1921, 1920
16 FRANCHESHI PL	2017, 2014, 2010, 2005, 2002, 2001, 2000, 1997, 1995, 1992, 1991, 1986, 1980, 1975, 1971, 1970, 1966, 1965, 1961, 1960, 1956, 1955, 1952, 1950, 1946, 1945, 1941, 1936, 1930, 1926, 1925, 1922, 1921, 1920
16 FRANCHESHI PL	2020, 2017, 2014, 2010, 2005, 2002, 2001, 1997, 1995, 1992, 1991, 1986, 1980, 1975, 1971, 1970, 1966, 1965, 1961, 1960, 1956, 1955, 1952, 1950, 1946, 1945, 1941, 1936, 1930, 1926, 1925, 1922, 1921, 1920
16 RUE DU CHATEAU	2017, 2014, 2010, 2005, 2002, 2001, 2000, 1997, 1995, 1992, 1991, 1986, 1980, 1975, 1971, 1970, 1966, 1965, 1961, 1960, 1956, 1955, 1952, 1950, 1946, 1945, 1941, 1936, 1930, 1926, 1925, 1922, 1921, 1920
16 RUE DU CHATEAU	2020, 2017, 2010, 2005, 2002, 2001, 2000, 1997, 1995, 1992, 1991, 1986, 1980, 1975, 1971, 1970, 1966, 1965, 1961, 1960, 1956, 1955, 1952, 1950, 1946, 1945, 1941, 1936, 1930, 1926, 1925, 1922, 1921, 1920
16 RUE DU CHATEAU	2020, 2017, 2014, 2010, 2002, 2001, 2000, 1997, 1995, 1992, 1991, 1986, 1980, 1975, 1971, 1970, 1966, 1965, 1961, 1960, 1956, 1955, 1952, 1950, 1946, 1945, 1941, 1936, 1930, 1926, 1925, 1922, 1921, 1920
16 RUE DU CHATEAU	2020, 2017, 2014, 2005, 2002, 2001, 2000, 1997, 1995, 1992, 1991, 1986, 1980, 1975, 1971, 1970, 1966, 1965, 1961, 1960, 1956, 1955, 1952, 1950, 1946, 1945, 1941, 1936, 1930, 1926, 1925, 1922, 1921, 1920
16 SETON DR	2020, 2017, 2014, 2005, 2002, 2001, 2000, 1997, 1995, 1992, 1991, 1986, 1980, 1975, 1971, 1970, 1966, 1965, 1961, 1960, 1956, 1955, 1952, 1950, 1946, 1945, 1941, 1936, 1930, 1926, 1925, 1922, 1921, 1920
16 SETON DR	2020, 2017, 2014, 2010, 2002, 2001, 2000, 1997, 1995, 1992, 1991, 1986, 1980, 1975, 1971, 1970, 1966, 1965, 1961, 1960, 1956, 1955, 1952, 1950, 1946, 1945, 1941, 1936, 1930, 1926, 1925, 1922, 1921, 1920
16 SETON DR	2020, 2017, 2010, 2005, 2002, 2001, 2000, 1997, 1995, 1992, 1991, 1986, 1980, 1975, 1971, 1970, 1966, 1965, 1961, 1960, 1956, 1955, 1952, 1950, 1946, 1945, 1941, 1936, 1930, 1926, 1925, 1922, 1921, 1920

FINDINGS

Address Researched	Address Not Identified in Research Source
16 SETON DR	2017, 2014, 2010, 2005, 2002, 2001, 2000, 1997, 1995, 1992, 1991, 1986, 1980, 1975, 1971, 1970, 1966, 1965, 1961, 1960, 1956, 1955, 1952, 1950, 1946, 1945, 1941, 1936, 1930, 1926, 1925, 1922, 1921, 1920
16 SHERWOOD DR	2017, 2014, 2010, 2005, 2002, 2001, 2000, 1997, 1995, 1992, 1991, 1986, 1980, 1975, 1971, 1970, 1966, 1965, 1961, 1960, 1956, 1955, 1952, 1950, 1946, 1945, 1941, 1936, 1930, 1926, 1925, 1922, 1921, 1920
16 SHERWOOD DR	2020, 2017, 2014, 2010, 2002, 2001, 2000, 1997, 1995, 1992, 1991, 1986, 1980, 1975, 1971, 1970, 1966, 1965, 1961, 1960, 1956, 1955, 1952, 1950, 1946, 1945, 1941, 1936, 1930, 1926, 1925, 1922, 1921, 1920
16 SHERWOOD DR	2020, 2017, 2014, 2010, 2005, 2001, 2000, 1997, 1995, 1992, 1991, 1986, 1980, 1975, 1971, 1970, 1966, 1965, 1961, 1960, 1956, 1955, 1952, 1950, 1946, 1945, 1941, 1936, 1930, 1926, 1925, 1922, 1921, 1920
16 SHERWOOD DR	2020, 2017, 2014, 2005, 2002, 2001, 2000, 1997, 1995, 1992, 1991, 1986, 1980, 1975, 1971, 1970, 1966, 1965, 1961, 1960, 1956, 1955, 1952, 1950, 1946, 1945, 1941, 1936, 1930, 1926, 1925, 1922, 1921, 1920
16 SHERWOOD DR	2020, 2017, 2014, 2010, 2005, 2002, 2001, 1997, 1995, 1992, 1991, 1986, 1980, 1975, 1971, 1970, 1966, 1965, 1961, 1960, 1956, 1955, 1952, 1950, 1946, 1945, 1941, 1936, 1930, 1926, 1925, 1922, 1921, 1920
17 BROOKSTONE PL	2020, 2017, 2014, 2010, 2002, 2001, 2000, 1997, 1995, 1992, 1991, 1986, 1980, 1975, 1971, 1970, 1966, 1965, 1961, 1960, 1956, 1955, 1952, 1950, 1946, 1945, 1941, 1936, 1930, 1926, 1925, 1922, 1921, 1920
17 BROOKSTONE PL	2020, 2017, 2014, 2010, 2005, 2002, 2001, 1997, 1995, 1992, 1991, 1986, 1980, 1975, 1971, 1970, 1966, 1965, 1961, 1960, 1956, 1955, 1952, 1950, 1946, 1945, 1941, 1936, 1930, 1926, 1925, 1922, 1921, 1920
17 BROOKSTONE PL	2020, 2017, 2010, 2005, 2002, 2001, 2000, 1997, 1995, 1992, 1991, 1986, 1980, 1975, 1971, 1970, 1966, 1965, 1961, 1960, 1956, 1955, 1952, 1950, 1946, 1945, 1941, 1936, 1930, 1926, 1925, 1922, 1921, 1920
17 BROOKSTONE PL	2017, 2014, 2010, 2005, 2002, 2001, 2000, 1997, 1995, 1992, 1991, 1986, 1980, 1975, 1971, 1970, 1966, 1965, 1961, 1960, 1956, 1955, 1952, 1950, 1946, 1945, 1941, 1936, 1930, 1926, 1925, 1922, 1921, 1920
17 BROOKSTONE PL	2020, 2017, 2014, 2005, 2002, 2001, 2000, 1997, 1995, 1992, 1991, 1986, 1980, 1975, 1971, 1970, 1966, 1965, 1961, 1960, 1956, 1955, 1952, 1950, 1946, 1945, 1941, 1936, 1930, 1926, 1925, 1922, 1921, 1920
17 CALYPSO ST	2020, 2017, 2014, 2005, 2002, 2001, 2000, 1997, 1995, 1992, 1991, 1986, 1980, 1975, 1971, 1970, 1966, 1965, 1961, 1960, 1956, 1955, 1952, 1950, 1946, 1945, 1941, 1936, 1930, 1926, 1925, 1922, 1921, 1920
17 CALYPSO ST	2017, 2014, 2010, 2005, 2002, 2001, 2000, 1997, 1995, 1992, 1991, 1986, 1980, 1975, 1971, 1970, 1966, 1965, 1961, 1960, 1956, 1955, 1952, 1950, 1946, 1945, 1941, 1936, 1930, 1926, 1925, 1922, 1921, 1920
17 CALYPSO ST	2020, 2017, 2010, 2005, 2002, 2001, 2000, 1997, 1995, 1992, 1991, 1986, 1980, 1975, 1971, 1970, 1966, 1965, 1961, 1960, 1956, 1955, 1952, 1950, 1946, 1945, 1941, 1936, 1930, 1926, 1925, 1922, 1921, 1920
17 CALYPSO ST	2020, 2017, 2014, 2010, 2005, 2002, 2001, 1997, 1995, 1992, 1991, 1986, 1980, 1975, 1971, 1970, 1966, 1965, 1961, 1960, 1956, 1955, 1952, 1950, 1946, 1945, 1941, 1936, 1930, 1926, 1925, 1922, 1921, 1920
17 CALYPSO ST	2020, 2017, 2014, 2010, 2005, 2001, 2000, 1997, 1995, 1992, 1991, 1986, 1980, 1975, 1971, 1970, 1966, 1965, 1961, 1960, 1956, 1955, 1952, 1950, 1946, 1945, 1941, 1936, 1930, 1926, 1925, 1922, 1921, 1920

FINDINGS

Address Researched	Address Not Identified in Research Source
17 CALYPSO ST	2020, 2017, 2014, 2010, 2002, 2001, 2000, 1997, 1995, 1992, 1991, 1986, 1980, 1975, 1971, 1970, 1966, 1965, 1961, 1960, 1956, 1955, 1952, 1950, 1946, 1945, 1941, 1936, 1930, 1926, 1925, 1922, 1921, 1920
17 EDMONTON PL	2020, 2017, 2014, 2010, 2005, 2001, 2000, 1997, 1995, 1992, 1991, 1986, 1980, 1975, 1971, 1970, 1966, 1965, 1961, 1960, 1956, 1955, 1952, 1950, 1946, 1945, 1941, 1936, 1930, 1926, 1925, 1922, 1921, 1920
17 EDMONTON PL	2017, 2014, 2010, 2005, 2002, 2001, 2000, 1997, 1995, 1992, 1991, 1986, 1980, 1975, 1971, 1970, 1966, 1965, 1961, 1960, 1956, 1955, 1952, 1950, 1946, 1945, 1941, 1936, 1930, 1926, 1925, 1922, 1921, 1920
17 EDMONTON PL	2020, 2017, 2014, 2005, 2002, 2001, 2000, 1997, 1995, 1992, 1991, 1986, 1980, 1975, 1971, 1970, 1966, 1965, 1961, 1960, 1956, 1955, 1952, 1950, 1946, 1945, 1941, 1936, 1930, 1926, 1925, 1922, 1921, 1920
17 EDMONTON PL	2020, 2017, 2010, 2005, 2002, 2001, 2000, 1997, 1995, 1992, 1991, 1986, 1980, 1975, 1971, 1970, 1966, 1965, 1961, 1960, 1956, 1955, 1952, 1950, 1946, 1945, 1941, 1936, 1930, 1926, 1925, 1922, 1921, 1920
17 FRANCHESHI PL	2020, 2017, 2010, 2005, 2002, 2001, 2000, 1997, 1995, 1992, 1991, 1986, 1980, 1975, 1971, 1970, 1966, 1965, 1961, 1960, 1956, 1955, 1952, 1950, 1946, 1945, 1941, 1936, 1930, 1926, 1925, 1922, 1921, 1920
17 FRANCHESHI PL	2020, 2017, 2014, 2005, 2002, 2001, 2000, 1997, 1995, 1992, 1991, 1986, 1980, 1975, 1971, 1970, 1966, 1965, 1961, 1960, 1956, 1955, 1952, 1950, 1946, 1945, 1941, 1936, 1930, 1926, 1925, 1922, 1921, 1920
17 FRANCHESHI PL	2017, 2014, 2010, 2005, 2002, 2001, 2000, 1997, 1995, 1992, 1991, 1986, 1980, 1975, 1971, 1970, 1966, 1965, 1961, 1960, 1956, 1955, 1952, 1950, 1946, 1945, 1941, 1936, 1930, 1926, 1925, 1922, 1921, 1920
17 FRANCHESHI PL	2020, 2017, 2014, 2010, 2005, 2001, 2000, 1997, 1995, 1992, 1991, 1986, 1980, 1975, 1971, 1970, 1966, 1965, 1961, 1960, 1956, 1955, 1952, 1950, 1946, 1945, 1941, 1936, 1930, 1926, 1925, 1922, 1921, 1920
17 FRANCHESHI PL	2020, 2017, 2014, 2010, 2002, 2001, 2000, 1997, 1995, 1992, 1991, 1986, 1980, 1975, 1971, 1970, 1966, 1965, 1961, 1960, 1956, 1955, 1952, 1950, 1946, 1945, 1941, 1936, 1930, 1926, 1925, 1922, 1921, 1920
17 FRANCHESHI PL	2020, 2017, 2014, 2010, 2005, 2002, 2001, 1997, 1995, 1992, 1991, 1986, 1980, 1975, 1971, 1970, 1966, 1965, 1961, 1960, 1956, 1955, 1952, 1950, 1946, 1945, 1941, 1936, 1930, 1926, 1925, 1922, 1921, 1920
17 NOPALITOS WAY	2020, 2017, 2014, 2010, 2005, 2001, 2000, 1997, 1995, 1992, 1991, 1986, 1980, 1975, 1971, 1970, 1966, 1965, 1961, 1960, 1956, 1955, 1952, 1950, 1946, 1945, 1941, 1936, 1930, 1926, 1925, 1922, 1921, 1920
17 RUE DU CHATEAU	2020, 2017, 2014, 2005, 2002, 2001, 2000, 1997, 1995, 1992, 1991, 1986, 1980, 1975, 1971, 1970, 1966, 1965, 1961, 1960, 1956, 1955, 1952, 1950, 1946, 1945, 1941, 1936, 1930, 1926, 1925, 1922, 1921, 1920
17 RUE DU CHATEAU	2017, 2014, 2010, 2005, 2002, 2001, 2000, 1997, 1995, 1992, 1991, 1986, 1980, 1975, 1971, 1970, 1966, 1965, 1961, 1960, 1956, 1955, 1952, 1950, 1946, 1945, 1941, 1936, 1930, 1926, 1925, 1922, 1921, 1920
17 RUE DU CHATEAU	2020, 2017, 2010, 2005, 2002, 2001, 2000, 1997, 1995, 1992, 1991, 1986, 1980, 1975, 1971, 1970, 1966, 1965, 1961, 1960, 1956, 1955, 1952, 1950, 1946, 1945, 1941, 1936, 1930, 1926, 1925, 1922, 1921, 1920
17 SEVEN KINGS PL	2020, 2017, 2010, 2005, 2002, 2001, 2000, 1997, 1995, 1992, 1991, 1986, 1980, 1975, 1971, 1970, 1966, 1965, 1961, 1960, 1956, 1955, 1952, 1950, 1946, 1945, 1941, 1936, 1930, 1926, 1925, 1922, 1921, 1920

FINDINGS

Address Researched	Address Not Identified in Research Source
17 SEVEN KINGS PL	2017, 2014, 2010, 2005, 2002, 2001, 2000, 1997, 1995, 1992, 1991, 1986, 1980, 1975, 1971, 1970, 1966, 1965, 1961, 1960, 1956, 1955, 1952, 1950, 1946, 1945, 1941, 1936, 1930, 1926, 1925, 1922, 1921, 1920
17 SEVEN KINGS PL	2020, 2017, 2014, 2005, 2002, 2001, 2000, 1997, 1995, 1992, 1991, 1986, 1980, 1975, 1971, 1970, 1966, 1965, 1961, 1960, 1956, 1955, 1952, 1950, 1946, 1945, 1941, 1936, 1930, 1926, 1925, 1922, 1921, 1920
17 SEVEN KINGS PL	2020, 2017, 2014, 2010, 2002, 2001, 2000, 1997, 1995, 1992, 1991, 1986, 1980, 1975, 1971, 1970, 1966, 1965, 1961, 1960, 1956, 1955, 1952, 1950, 1946, 1945, 1941, 1936, 1930, 1926, 1925, 1922, 1921, 1920
17 SEVEN KINGS PL	2020, 2017, 2014, 2010, 2005, 2001, 2000, 1997, 1995, 1992, 1991, 1986, 1980, 1975, 1971, 1970, 1966, 1965, 1961, 1960, 1956, 1955, 1952, 1950, 1946, 1945, 1941, 1936, 1930, 1926, 1925, 1922, 1921, 1920
17 SEVEN KINGS PL	2020, 2017, 2014, 2010, 2005, 2002, 2001, 1997, 1995, 1992, 1991, 1986, 1980, 1975, 1971, 1970, 1966, 1965, 1961, 1960, 1956, 1955, 1952, 1950, 1946, 1945, 1941, 1936, 1930, 1926, 1925, 1922, 1921, 1920
17 SHERWOOD DR	2020, 2017, 2014, 2010, 2005, 2002, 2001, 1997, 1995, 1992, 1991, 1986, 1980, 1975, 1971, 1970, 1966, 1965, 1961, 1960, 1956, 1955, 1952, 1950, 1946, 1945, 1941, 1936, 1930, 1926, 1925, 1922, 1921, 1920
17 SHERWOOD DR	2020, 2017, 2014, 2010, 2005, 2001, 2000, 1997, 1995, 1992, 1991, 1986, 1980, 1975, 1971, 1970, 1966, 1965, 1961, 1960, 1956, 1955, 1952, 1950, 1946, 1945, 1941, 1936, 1930, 1926, 1925, 1922, 1921, 1920
17 SHERWOOD DR	2020, 2017, 2014, 2010, 2002, 2001, 2000, 1997, 1995, 1992, 1991, 1986, 1980, 1975, 1971, 1970, 1966, 1965, 1961, 1960, 1956, 1955, 1952, 1950, 1946, 1945, 1941, 1936, 1930, 1926, 1925, 1922, 1921, 1920
17 SHERWOOD DR	2020, 2017, 2014, 2005, 2002, 2001, 2000, 1997, 1995, 1992, 1991, 1986, 1980, 1975, 1971, 1970, 1966, 1965, 1961, 1960, 1956, 1955, 1952, 1950, 1946, 1945, 1941, 1936, 1930, 1926, 1925, 1922, 1921, 1920
17 SHERWOOD DR	2017, 2014, 2010, 2005, 2002, 2001, 2000, 1997, 1995, 1992, 1991, 1986, 1980, 1975, 1971, 1970, 1966, 1965, 1961, 1960, 1956, 1955, 1952, 1950, 1946, 1945, 1941, 1936, 1930, 1926, 1925, 1922, 1921, 1920
17 SHERWOOD DR	2020, 2017, 2010, 2005, 2002, 2001, 2000, 1997, 1995, 1992, 1991, 1986, 1980, 1975, 1971, 1970, 1966, 1965, 1961, 1960, 1956, 1955, 1952, 1950, 1946, 1945, 1941, 1936, 1930, 1926, 1925, 1922, 1921, 1920
17 SUNBURY DR	2020, 2017, 2010, 2005, 2002, 2001, 2000, 1997, 1995, 1992, 1991, 1986, 1980, 1975, 1971, 1970, 1966, 1965, 1961, 1960, 1956, 1955, 1952, 1950, 1946, 1945, 1941, 1936, 1930, 1926, 1925, 1922, 1921, 1920
17 SUNBURY DR	2017, 2014, 2010, 2005, 2002, 2001, 2000, 1997, 1995, 1992, 1991, 1986, 1980, 1975, 1971, 1970, 1966, 1965, 1961, 1960, 1956, 1955, 1952, 1950, 1946, 1945, 1941, 1936, 1930, 1926, 1925, 1922, 1921, 1920
17 SUNBURY DR	2020, 2017, 2014, 2005, 2002, 2001, 2000, 1997, 1995, 1992, 1991, 1986, 1980, 1975, 1971, 1970, 1966, 1965, 1961, 1960, 1956, 1955, 1952, 1950, 1946, 1945, 1941, 1936, 1930, 1926, 1925, 1922, 1921, 1920
17 SUNBURY DR	2020, 2017, 2014, 2010, 2002, 2001, 2000, 1997, 1995, 1992, 1991, 1986, 1980, 1975, 1971, 1970, 1966, 1965, 1961, 1960, 1956, 1955, 1952, 1950, 1946, 1945, 1941, 1936, 1930, 1926, 1925, 1922, 1921, 1920
17 SUNBURY DR	2020, 2017, 2014, 2010, 2005, 2001, 2000, 1997, 1995, 1992, 1991, 1986, 1980, 1975, 1971, 1970, 1966, 1965, 1961, 1960, 1956, 1955, 1952, 1950, 1946, 1945, 1941, 1936, 1930, 1926, 1925, 1922, 1921, 1920

FINDINGS

Address Researched	Address Not Identified in Research Source
17 SUNBURY DR	2020, 2017, 2014, 2010, 2005, 2002, 2001, 1997, 1995, 1992, 1991, 1986, 1980, 1975, 1971, 1970, 1966, 1965, 1961, 1960, 1956, 1955, 1952, 1950, 1946, 1945, 1941, 1936, 1930, 1926, 1925, 1922, 1921, 1920
17 WELLINGTON CT	2020, 2017, 2014, 2010, 2005, 2001, 2000, 1997, 1995, 1992, 1991, 1986, 1980, 1975, 1971, 1970, 1966, 1965, 1961, 1960, 1956, 1955, 1952, 1950, 1946, 1945, 1941, 1936, 1930, 1926, 1925, 1922, 1921, 1920
17 WELLINGTON PL	2020, 2017, 2014, 2010, 2002, 2001, 2000, 1997, 1995, 1992, 1991, 1986, 1980, 1975, 1971, 1970, 1966, 1965, 1961, 1960, 1956, 1955, 1952, 1950, 1946, 1945, 1941, 1936, 1930, 1926, 1925, 1922, 1921, 1920
17 WELLINGTON PL	2020, 2017, 2014, 2005, 2002, 2001, 2000, 1997, 1995, 1992, 1991, 1986, 1980, 1975, 1971, 1970, 1966, 1965, 1961, 1960, 1956, 1955, 1952, 1950, 1946, 1945, 1941, 1936, 1930, 1926, 1925, 1922, 1921, 1920
17 WELLINGTON PL	2017, 2014, 2010, 2005, 2002, 2001, 2000, 1997, 1995, 1992, 1991, 1986, 1980, 1975, 1971, 1970, 1966, 1965, 1961, 1960, 1956, 1955, 1952, 1950, 1946, 1945, 1941, 1936, 1930, 1926, 1925, 1922, 1921, 1920
17 WELLINGTON PL	2020, 2017, 2010, 2005, 2002, 2001, 2000, 1997, 1995, 1992, 1991, 1986, 1980, 1975, 1971, 1970, 1966, 1965, 1961, 1960, 1956, 1955, 1952, 1950, 1946, 1945, 1941, 1936, 1930, 1926, 1925, 1922, 1921, 1920
17 WELLINGTON PL	2020, 2017, 2014, 2010, 2005, 2002, 2001, 1997, 1995, 1992, 1991, 1986, 1980, 1975, 1971, 1970, 1966, 1965, 1961, 1960, 1956, 1955, 1952, 1950, 1946, 1945, 1941, 1936, 1930, 1926, 1925, 1922, 1921, 1920
18 CALYPSO ST	2020, 2017, 2014, 2005, 2002, 2001, 2000, 1997, 1995, 1992, 1991, 1986, 1980, 1975, 1971, 1970, 1966, 1965, 1961, 1960, 1956, 1955, 1952, 1950, 1946, 1945, 1941, 1936, 1930, 1926, 1925, 1922, 1921, 1920
18 CALYPSO ST	2020, 2017, 2010, 2005, 2002, 2001, 2000, 1997, 1995, 1992, 1991, 1986, 1980, 1975, 1971, 1970, 1966, 1965, 1961, 1960, 1956, 1955, 1952, 1950, 1946, 1945, 1941, 1936, 1930, 1926, 1925, 1922, 1921, 1920
18 CALYPSO ST	2017, 2014, 2010, 2005, 2002, 2001, 2000, 1997, 1995, 1992, 1991, 1986, 1980, 1975, 1971, 1970, 1966, 1965, 1961, 1960, 1956, 1955, 1952, 1950, 1946, 1945, 1941, 1936, 1930, 1926, 1925, 1922, 1921, 1920
18 CALYPSO ST	2020, 2017, 2014, 2010, 2002, 2001, 2000, 1997, 1995, 1992, 1991, 1986, 1980, 1975, 1971, 1970, 1966, 1965, 1961, 1960, 1956, 1955, 1952, 1950, 1946, 1945, 1941, 1936, 1930, 1926, 1925, 1922, 1921, 1920
18 CALYPSO ST	2020, 2017, 2014, 2010, 2005, 2002, 2001, 1997, 1995, 1992, 1991, 1986, 1980, 1975, 1971, 1970, 1966, 1965, 1961, 1960, 1956, 1955, 1952, 1950, 1946, 1945, 1941, 1936, 1930, 1926, 1925, 1922, 1921, 1920
18 DEERBORN DR	2020, 2017, 2014, 2010, 2005, 2001, 2000, 1997, 1995, 1992, 1991, 1986, 1980, 1975, 1971, 1970, 1966, 1965, 1961, 1960, 1956, 1955, 1952, 1950, 1946, 1945, 1941, 1936, 1930, 1926, 1925, 1922, 1921, 1920
18 DEERBORN DR	2020, 2017, 2014, 2010, 2002, 2001, 2000, 1997, 1995, 1992, 1991, 1986, 1980, 1975, 1971, 1970, 1966, 1965, 1961, 1960, 1956, 1955, 1952, 1950, 1946, 1945, 1941, 1936, 1930, 1926, 1925, 1922, 1921, 1920
18 DEERBORN DR	2017, 2014, 2010, 2005, 2002, 2001, 2000, 1997, 1995, 1992, 1991, 1986, 1980, 1975, 1971, 1970, 1966, 1965, 1961, 1960, 1956, 1955, 1952, 1950, 1946, 1945, 1941, 1936, 1930, 1926, 1925, 1922, 1921, 1920
18 DEERBORN DR	2020, 2017, 2014, 2005, 2002, 2001, 2000, 1997, 1995, 1992, 1991, 1986, 1980, 1975, 1971, 1970, 1966, 1965, 1961, 1960, 1956, 1955, 1952, 1950, 1946, 1945, 1941, 1936, 1930, 1926, 1925, 1922, 1921, 1920

FINDINGS

Address Researched	Address Not Identified in Research Source
18 DEERBORN DR	2020, 2017, 2010, 2005, 2002, 2001, 2000, 1997, 1995, 1992, 1991, 1986, 1980, 1975, 1971, 1970, 1966, 1965, 1961, 1960, 1956, 1955, 1952, 1950, 1946, 1945, 1941, 1936, 1930, 1926, 1925, 1922, 1921, 1920
18 DEERBORN DR	2020, 2017, 2014, 2010, 2005, 2002, 2001, 1997, 1995, 1992, 1991, 1986, 1980, 1975, 1971, 1970, 1966, 1965, 1961, 1960, 1956, 1955, 1952, 1950, 1946, 1945, 1941, 1936, 1930, 1926, 1925, 1922, 1921, 1920
18 FRANCHESHI PL	2020, 2017, 2014, 2010, 2005, 2002, 2001, 1997, 1995, 1992, 1991, 1986, 1980, 1975, 1971, 1970, 1966, 1965, 1961, 1960, 1956, 1955, 1952, 1950, 1946, 1945, 1941, 1936, 1930, 1926, 1925, 1922, 1921, 1920
18 FRANCHESHI PL	2020, 2017, 2010, 2005, 2002, 2001, 2000, 1997, 1995, 1992, 1991, 1986, 1980, 1975, 1971, 1970, 1966, 1965, 1961, 1960, 1956, 1955, 1952, 1950, 1946, 1945, 1941, 1936, 1930, 1926, 1925, 1922, 1921, 1920
18 FRANCHESHI PL	2020, 2017, 2014, 2005, 2002, 2001, 2000, 1997, 1995, 1992, 1991, 1986, 1980, 1975, 1971, 1970, 1966, 1965, 1961, 1960, 1956, 1955, 1952, 1950, 1946, 1945, 1941, 1936, 1930, 1926, 1925, 1922, 1921, 1920
18 FRANCHESHI PL	2017, 2014, 2010, 2005, 2002, 2001, 2000, 1997, 1995, 1992, 1991, 1986, 1980, 1975, 1971, 1970, 1966, 1965, 1961, 1960, 1956, 1955, 1952, 1950, 1946, 1945, 1941, 1936, 1930, 1926, 1925, 1922, 1921, 1920
18 FRANCHESHI PL	2020, 2017, 2014, 2010, 2002, 2001, 2000, 1997, 1995, 1992, 1991, 1986, 1980, 1975, 1971, 1970, 1966, 1965, 1961, 1960, 1956, 1955, 1952, 1950, 1946, 1945, 1941, 1936, 1930, 1926, 1925, 1922, 1921, 1920
18 FRANCHESHI PL	2020, 2017, 2014, 2010, 2005, 2001, 2000, 1997, 1995, 1992, 1991, 1986, 1980, 1975, 1971, 1970, 1966, 1965, 1961, 1960, 1956, 1955, 1952, 1950, 1946, 1945, 1941, 1936, 1930, 1926, 1925, 1922, 1921, 1920
18 RUE DU CHATEAU	2020, 2017, 2014, 2010, 2002, 2001, 2000, 1997, 1995, 1992, 1991, 1986, 1980, 1975, 1971, 1970, 1966, 1965, 1961, 1960, 1956, 1955, 1952, 1950, 1946, 1945, 1941, 1936, 1930, 1926, 1925, 1922, 1921, 1920
18 RUE DU CHATEAU	2020, 2017, 2014, 2005, 2002, 2001, 2000, 1997, 1995, 1992, 1991, 1986, 1980, 1975, 1971, 1970, 1966, 1965, 1961, 1960, 1956, 1955, 1952, 1950, 1946, 1945, 1941, 1936, 1930, 1926, 1925, 1922, 1921, 1920
18 RUE DU CHATEAU	2020, 2017, 2010, 2005, 2002, 2001, 2000, 1997, 1995, 1992, 1991, 1986, 1980, 1975, 1971, 1970, 1966, 1965, 1961, 1960, 1956, 1955, 1952, 1950, 1946, 1945, 1941, 1936, 1930, 1926, 1925, 1922, 1921, 1920
18 RUE DU CHATEAU # 51	2017, 2014, 2010, 2005, 2002, 2001, 2000, 1997, 1995, 1992, 1991, 1986, 1980, 1975, 1971, 1970, 1966, 1965, 1961, 1960, 1956, 1955, 1952, 1950, 1946, 1945, 1941, 1936, 1930, 1926, 1925, 1922, 1921, 1920
18 SEVEN KINGS PL	2017, 2014, 2010, 2005, 2002, 2001, 2000, 1997, 1995, 1992, 1991, 1986, 1980, 1975, 1971, 1970, 1966, 1965, 1961, 1960, 1956, 1955, 1952, 1950, 1946, 1945, 1941, 1936, 1930, 1926, 1925, 1922, 1921, 1920
18 SEVEN KINGS PL	2020, 2017, 2010, 2005, 2002, 2001, 2000, 1997, 1995, 1992, 1991, 1986, 1980, 1975, 1971, 1970, 1966, 1965, 1961, 1960, 1956, 1955, 1952, 1950, 1946, 1945, 1941, 1936, 1930, 1926, 1925, 1922, 1921, 1920
18 SEVEN KINGS PL	2020, 2017, 2014, 2010, 2002, 2001, 2000, 1997, 1995, 1992, 1991, 1986, 1980, 1975, 1971, 1970, 1966, 1965, 1961, 1960, 1956, 1955, 1952, 1950, 1946, 1945, 1941, 1936, 1930, 1926, 1925, 1922, 1921, 1920
18 SHERWOOD DR	2020, 2017, 2014, 2005, 2002, 2001, 2000, 1997, 1995, 1992, 1991, 1986, 1980, 1975, 1971, 1970, 1966, 1965, 1961, 1960, 1956, 1955, 1952, 1950, 1946, 1945, 1941, 1936, 1930, 1926, 1925, 1922, 1921, 1920

FINDINGS

Address Researched	Address Not Identified in Research Source
18 SHERWOOD DR	2020, 2017, 2014, 2010, 2005, 2001, 2000, 1997, 1995, 1992, 1991, 1986, 1980, 1975, 1971, 1970, 1966, 1965, 1961, 1960, 1956, 1955, 1952, 1950, 1946, 1945, 1941, 1936, 1930, 1926, 1925, 1922, 1921, 1920
18 SHERWOOD DR	2020, 2017, 2014, 2010, 2002, 2001, 2000, 1997, 1995, 1992, 1991, 1986, 1980, 1975, 1971, 1970, 1966, 1965, 1961, 1960, 1956, 1955, 1952, 1950, 1946, 1945, 1941, 1936, 1930, 1926, 1925, 1922, 1921, 1920
18 SHERWOOD DR	2020, 2017, 2010, 2005, 2002, 2001, 2000, 1997, 1995, 1992, 1991, 1986, 1980, 1975, 1971, 1970, 1966, 1965, 1961, 1960, 1956, 1955, 1952, 1950, 1946, 1945, 1941, 1936, 1930, 1926, 1925, 1922, 1921, 1920
18 SHERWOOD DR	2017, 2014, 2010, 2005, 2002, 2001, 2000, 1997, 1995, 1992, 1991, 1986, 1980, 1975, 1971, 1970, 1966, 1965, 1961, 1960, 1956, 1955, 1952, 1950, 1946, 1945, 1941, 1936, 1930, 1926, 1925, 1922, 1921, 1920
18 SHERWOOD DR	2020, 2017, 2014, 2010, 2005, 2002, 2001, 1997, 1995, 1992, 1991, 1986, 1980, 1975, 1971, 1970, 1966, 1965, 1961, 1960, 1956, 1955, 1952, 1950, 1946, 1945, 1941, 1936, 1930, 1926, 1925, 1922, 1921, 1920
18 SUNBURY DR	2017, 2014, 2010, 2005, 2002, 2001, 2000, 1997, 1995, 1992, 1991, 1986, 1980, 1975, 1971, 1970, 1966, 1965, 1961, 1960, 1956, 1955, 1952, 1950, 1946, 1945, 1941, 1936, 1930, 1926, 1925, 1922, 1921, 1920
18 SUNBURY DR	2020, 2017, 2010, 2005, 2002, 2001, 2000, 1997, 1995, 1992, 1991, 1986, 1980, 1975, 1971, 1970, 1966, 1965, 1961, 1960, 1956, 1955, 1952, 1950, 1946, 1945, 1941, 1936, 1930, 1926, 1925, 1922, 1921, 1920
18 SUNBURY DR	2020, 2017, 2014, 2010, 2002, 2001, 2000, 1997, 1995, 1992, 1991, 1986, 1980, 1975, 1971, 1970, 1966, 1965, 1961, 1960, 1956, 1955, 1952, 1950, 1946, 1945, 1941, 1936, 1930, 1926, 1925, 1922, 1921, 1920
18 SUNBURY DR	2020, 2017, 2014, 2010, 2005, 2001, 2000, 1997, 1995, 1992, 1991, 1986, 1980, 1975, 1971, 1970, 1966, 1965, 1961, 1960, 1956, 1955, 1952, 1950, 1946, 1945, 1941, 1936, 1930, 1926, 1925, 1922, 1921, 1920
18 SUNBURY DR	2020, 2017, 2014, 2005, 2002, 2001, 2000, 1997, 1995, 1992, 1991, 1986, 1980, 1975, 1971, 1970, 1966, 1965, 1961, 1960, 1956, 1955, 1952, 1950, 1946, 1945, 1941, 1936, 1930, 1926, 1925, 1922, 1921, 1920
18 WIMBLEDON LN	2017, 2014, 2010, 2005, 2002, 2001, 2000, 1997, 1995, 1992, 1991, 1986, 1980, 1975, 1971, 1970, 1966, 1965, 1961, 1960, 1956, 1955, 1952, 1950, 1946, 1945, 1941, 1936, 1930, 1926, 1925, 1922, 1921, 1920
19 BROOKSTONE PL	2020, 2017, 2010, 2005, 2002, 2001, 2000, 1997, 1995, 1992, 1991, 1986, 1980, 1975, 1971, 1970, 1966, 1965, 1961, 1960, 1956, 1955, 1952, 1950, 1946, 1945, 1941, 1936, 1930, 1926, 1925, 1922, 1921, 1920
19 BROOKSTONE PL	2017, 2014, 2010, 2005, 2002, 2001, 2000, 1997, 1995, 1992, 1991, 1986, 1980, 1975, 1971, 1970, 1966, 1965, 1961, 1960, 1956, 1955, 1952, 1950, 1946, 1945, 1941, 1936, 1930, 1926, 1925, 1922, 1921, 1920
19 BROOKSTONE PL	2020, 2017, 2014, 2005, 2002, 2001, 2000, 1997, 1995, 1992, 1991, 1986, 1980, 1975, 1971, 1970, 1966, 1965, 1961, 1960, 1956, 1955, 1952, 1950, 1946, 1945, 1941, 1936, 1930, 1926, 1925, 1922, 1921, 1920
19 BROOKSTONE PL	2020, 2017, 2014, 2010, 2002, 2001, 2000, 1997, 1995, 1992, 1991, 1986, 1980, 1975, 1971, 1970, 1966, 1965, 1961, 1960, 1956, 1955, 1952, 1950, 1946, 1945, 1941, 1936, 1930, 1926, 1925, 1922, 1921, 1920
19 BROOKSTONE PL	2020, 2017, 2014, 2010, 2005, 2002, 2001, 2000, 1995, 1992, 1991, 1986, 1980, 1975, 1971, 1970, 1966, 1965, 1961, 1960, 1956, 1955, 1952, 1950, 1946, 1945, 1941, 1936, 1930, 1926, 1925, 1922, 1921, 1920

FINDINGS

Address Researched	Address Not Identified in Research Source
19 CALYPSO ST	2020, 2017, 2014, 2010, 2005, 2002, 2001, 2000, 1995, 1992, 1991, 1986, 1980, 1975, 1971, 1970, 1966, 1965, 1961, 1960, 1956, 1955, 1952, 1950, 1946, 1945, 1941, 1936, 1930, 1926, 1925, 1922, 1921, 1920
19 CALYPSO ST	2020, 2017, 2014, 2010, 2002, 2001, 2000, 1997, 1995, 1992, 1991, 1986, 1980, 1975, 1971, 1970, 1966, 1965, 1961, 1960, 1956, 1955, 1952, 1950, 1946, 1945, 1941, 1936, 1930, 1926, 1925, 1922, 1921, 1920
19 CALYPSO ST	2020, 2017, 2014, 2010, 2005, 2002, 2001, 1997, 1995, 1992, 1991, 1986, 1980, 1975, 1971, 1970, 1966, 1965, 1961, 1960, 1956, 1955, 1952, 1950, 1946, 1945, 1941, 1936, 1930, 1926, 1925, 1922, 1921, 1920
19 CALYPSO ST	2020, 2017, 2014, 2010, 2005, 2001, 2000, 1997, 1995, 1992, 1991, 1986, 1980, 1975, 1971, 1970, 1966, 1965, 1961, 1960, 1956, 1955, 1952, 1950, 1946, 1945, 1941, 1936, 1930, 1926, 1925, 1922, 1921, 1920
19 CALYPSO ST	2020, 2017, 2014, 2005, 2002, 2001, 2000, 1997, 1995, 1992, 1991, 1986, 1980, 1975, 1971, 1970, 1966, 1965, 1961, 1960, 1956, 1955, 1952, 1950, 1946, 1945, 1941, 1936, 1930, 1926, 1925, 1922, 1921, 1920
19 CALYPSO ST	2017, 2014, 2010, 2005, 2002, 2001, 2000, 1997, 1995, 1992, 1991, 1986, 1980, 1975, 1971, 1970, 1966, 1965, 1961, 1960, 1956, 1955, 1952, 1950, 1946, 1945, 1941, 1936, 1930, 1926, 1925, 1922, 1921, 1920
19 CALYPSO ST	2020, 2017, 2010, 2005, 2002, 2001, 2000, 1997, 1995, 1992, 1991, 1986, 1980, 1975, 1971, 1970, 1966, 1965, 1961, 1960, 1956, 1955, 1952, 1950, 1946, 1945, 1941, 1936, 1930, 1926, 1925, 1922, 1921, 1920
19 COTA CT	2020, 2017, 2014, 2010, 2005, 2001, 2000, 1997, 1995, 1992, 1991, 1986, 1980, 1975, 1971, 1970, 1966, 1965, 1961, 1960, 1956, 1955, 1952, 1950, 1946, 1945, 1941, 1936, 1930, 1926, 1925, 1922, 1921, 1920
19 EDMONTON PL	2020, 2017, 2014, 2010, 2005, 2001, 2000, 1997, 1995, 1992, 1991, 1986, 1980, 1975, 1971, 1970, 1966, 1965, 1961, 1960, 1956, 1955, 1952, 1950, 1946, 1945, 1941, 1936, 1930, 1926, 1925, 1922, 1921, 1920
19 EDMONTON PL	2020, 2017, 2014, 2010, 2002, 2001, 2000, 1997, 1995, 1992, 1991, 1986, 1980, 1975, 1971, 1970, 1966, 1965, 1961, 1960, 1956, 1955, 1952, 1950, 1946, 1945, 1941, 1936, 1930, 1926, 1925, 1922, 1921, 1920
19 EDMONTON PL	2017, 2014, 2010, 2005, 2002, 2001, 2000, 1997, 1995, 1992, 1991, 1986, 1980, 1975, 1971, 1970, 1966, 1965, 1961, 1960, 1956, 1955, 1952, 1950, 1946, 1945, 1941, 1936, 1930, 1926, 1925, 1922, 1921, 1920
19 EDMONTON PL	2020, 2017, 2014, 2005, 2002, 2001, 2000, 1997, 1995, 1992, 1991, 1986, 1980, 1975, 1971, 1970, 1966, 1965, 1961, 1960, 1956, 1955, 1952, 1950, 1946, 1945, 1941, 1936, 1930, 1926, 1925, 1922, 1921, 1920
19 FRANCHESHI PL	2020, 2017, 2014, 2005, 2002, 2001, 2000, 1997, 1995, 1992, 1991, 1986, 1980, 1975, 1971, 1970, 1966, 1965, 1961, 1960, 1956, 1955, 1952, 1950, 1946, 1945, 1941, 1936, 1930, 1926, 1925, 1922, 1921, 1920
19 FRANCHESHI PL	2020, 2017, 2010, 2005, 2002, 2001, 2000, 1997, 1995, 1992, 1991, 1986, 1980, 1975, 1971, 1970, 1966, 1965, 1961, 1960, 1956, 1955, 1952, 1950, 1946, 1945, 1941, 1936, 1930, 1926, 1925, 1922, 1921, 1920
19 FRANCHESHI PL	2017, 2014, 2010, 2005, 2002, 2001, 2000, 1997, 1995, 1992, 1991, 1986, 1980, 1975, 1971, 1970, 1966, 1965, 1961, 1960, 1956, 1955, 1952, 1950, 1946, 1945, 1941, 1936, 1930, 1926, 1925, 1922, 1921, 1920
19 FRANCHESHI PL	2020, 2017, 2014, 2010, 2002, 2001, 2000, 1997, 1995, 1992, 1991, 1986, 1980, 1975, 1971, 1970, 1966, 1965, 1961, 1960, 1956, 1955, 1952, 1950, 1946, 1945, 1941, 1936, 1930, 1926, 1925, 1922, 1921, 1920

FINDINGS

Address Researched	Address Not Identified in Research Source
19 FRANCHESHI PL	2020, 2017, 2014, 2010, 2005, 2001, 2000, 1997, 1995, 1992, 1991, 1986, 1980, 1975, 1971, 1970, 1966, 1965, 1961, 1960, 1956, 1955, 1952, 1950, 1946, 1945, 1941, 1936, 1930, 1926, 1925, 1922, 1921, 1920
19 FRANCHESHI PL	2020, 2017, 2014, 2010, 2005, 2002, 2001, 1997, 1995, 1992, 1991, 1986, 1980, 1975, 1971, 1970, 1966, 1965, 1961, 1960, 1956, 1955, 1952, 1950, 1946, 1945, 1941, 1936, 1930, 1926, 1925, 1922, 1921, 1920
19 NOPALITOS WAY	2020, 2017, 2014, 2010, 2005, 2002, 2001, 1997, 1995, 1992, 1991, 1986, 1980, 1975, 1971, 1970, 1966, 1965, 1961, 1960, 1956, 1955, 1952, 1950, 1946, 1945, 1941, 1936, 1930, 1926, 1925, 1922, 1921, 1920
19 NOPALITOS WAY	2020, 2017, 2014, 2010, 2005, 2001, 2000, 1997, 1995, 1992, 1991, 1986, 1980, 1975, 1971, 1970, 1966, 1965, 1961, 1960, 1956, 1955, 1952, 1950, 1946, 1945, 1941, 1936, 1930, 1926, 1925, 1922, 1921, 1920
19 NOPALITOS WAY	2020, 2017, 2014, 2010, 2002, 2001, 2000, 1997, 1995, 1992, 1991, 1986, 1980, 1975, 1971, 1970, 1966, 1965, 1961, 1960, 1956, 1955, 1952, 1950, 1946, 1945, 1941, 1936, 1930, 1926, 1925, 1922, 1921, 1920
19 NOPALITOS WAY	2017, 2014, 2010, 2005, 2002, 2001, 2000, 1997, 1995, 1992, 1991, 1986, 1980, 1975, 1971, 1970, 1966, 1965, 1961, 1960, 1956, 1955, 1952, 1950, 1946, 1945, 1941, 1936, 1930, 1926, 1925, 1922, 1921, 1920
19 NOPALITOS WAY	2020, 2017, 2010, 2005, 2002, 2001, 2000, 1997, 1995, 1992, 1991, 1986, 1980, 1975, 1971, 1970, 1966, 1965, 1961, 1960, 1956, 1955, 1952, 1950, 1946, 1945, 1941, 1936, 1930, 1926, 1925, 1922, 1921, 1920
19 NOPALITOS WAY	2020, 2017, 2014, 2005, 2002, 2001, 2000, 1997, 1995, 1992, 1991, 1986, 1980, 1975, 1971, 1970, 1966, 1965, 1961, 1960, 1956, 1955, 1952, 1950, 1946, 1945, 1941, 1936, 1930, 1926, 1925, 1922, 1921, 1920
19 RUE DU CHATEAU	2020, 2017, 2010, 2005, 2002, 2001, 2000, 1997, 1995, 1992, 1991, 1986, 1980, 1975, 1971, 1970, 1966, 1965, 1961, 1960, 1956, 1955, 1952, 1950, 1946, 1945, 1941, 1936, 1930, 1926, 1925, 1922, 1921, 1920
19 RUE DU CHATEAU	2017, 2014, 2010, 2005, 2002, 2001, 2000, 1997, 1995, 1992, 1991, 1986, 1980, 1975, 1971, 1970, 1966, 1965, 1961, 1960, 1956, 1955, 1952, 1950, 1946, 1945, 1941, 1936, 1930, 1926, 1925, 1922, 1921, 1920
19 RUE DU CHATEAU	2020, 2017, 2014, 2010, 2002, 2001, 2000, 1997, 1995, 1992, 1991, 1986, 1980, 1975, 1971, 1970, 1966, 1965, 1961, 1960, 1956, 1955, 1952, 1950, 1946, 1945, 1941, 1936, 1930, 1926, 1925, 1922, 1921, 1920
19 RUE DU CHATEAU	2020, 2017, 2014, 2005, 2002, 2001, 2000, 1997, 1995, 1992, 1991, 1986, 1980, 1975, 1971, 1970, 1966, 1965, 1961, 1960, 1956, 1955, 1952, 1950, 1946, 1945, 1941, 1936, 1930, 1926, 1925, 1922, 1921, 1920
19 SEVEN KINGS PL	2020, 2017, 2014, 2010, 2005, 2001, 2000, 1997, 1995, 1992, 1991, 1986, 1980, 1975, 1971, 1970, 1966, 1965, 1961, 1960, 1956, 1955, 1952, 1950, 1946, 1945, 1941, 1936, 1930, 1926, 1925, 1922, 1921, 1920
19 SHERWOOD DR	2020, 2017, 2014, 2010, 2005, 2001, 2000, 1997, 1995, 1992, 1991, 1986, 1980, 1975, 1971, 1970, 1966, 1965, 1961, 1960, 1956, 1955, 1952, 1950, 1946, 1945, 1941, 1936, 1930, 1926, 1925, 1922, 1921, 1920
19 SHERWOOD DR	2020, 2017, 2014, 2010, 2002, 2001, 2000, 1997, 1995, 1992, 1991, 1986, 1980, 1975, 1971, 1970, 1966, 1965, 1961, 1960, 1956, 1955, 1952, 1950, 1946, 1945, 1941, 1936, 1930, 1926, 1925, 1922, 1921, 1920
19 SHERWOOD DR	2020, 2017, 2014, 2005, 2002, 2001, 2000, 1997, 1995, 1992, 1991, 1986, 1980, 1975, 1971, 1970, 1966, 1965, 1961, 1960, 1956, 1955, 1952, 1950, 1946, 1945, 1941, 1936, 1930, 1926, 1925, 1922, 1921, 1920

FINDINGS

Address Researched	Address Not Identified in Research Source
19 SHERWOOD DR	2017, 2014, 2010, 2005, 2002, 2001, 2000, 1997, 1995, 1992, 1991, 1986, 1980, 1975, 1971, 1970, 1966, 1965, 1961, 1960, 1956, 1955, 1952, 1950, 1946, 1945, 1941, 1936, 1930, 1926, 1925, 1922, 1921, 1920
19 SHERWOOD DR	2020, 2017, 2010, 2005, 2002, 2001, 2000, 1997, 1995, 1992, 1991, 1986, 1980, 1975, 1971, 1970, 1966, 1965, 1961, 1960, 1956, 1955, 1952, 1950, 1946, 1945, 1941, 1936, 1930, 1926, 1925, 1922, 1921, 1920
19 SHERWOOD DR	2020, 2017, 2014, 2010, 2005, 2002, 2001, 1997, 1995, 1992, 1991, 1986, 1980, 1975, 1971, 1970, 1966, 1965, 1961, 1960, 1956, 1955, 1952, 1950, 1946, 1945, 1941, 1936, 1930, 1926, 1925, 1922, 1921, 1920
19 WELLINGTON CT	2020, 2017, 2014, 2010, 2005, 2001, 2000, 1997, 1995, 1992, 1991, 1986, 1980, 1975, 1971, 1970, 1966, 1965, 1961, 1960, 1956, 1955, 1952, 1950, 1946, 1945, 1941, 1936, 1930, 1926, 1925, 1922, 1921, 1920
19 WELLINGTON PL	2020, 2017, 2014, 2010, 2002, 2001, 2000, 1997, 1995, 1992, 1991, 1986, 1980, 1975, 1971, 1970, 1966, 1965, 1961, 1960, 1956, 1955, 1952, 1950, 1946, 1945, 1941, 1936, 1930, 1926, 1925, 1922, 1921, 1920
19 WELLINGTON PL	2020, 2017, 2014, 2005, 2002, 2001, 2000, 1997, 1995, 1992, 1991, 1986, 1980, 1975, 1971, 1970, 1966, 1965, 1961, 1960, 1956, 1955, 1952, 1950, 1946, 1945, 1941, 1936, 1930, 1926, 1925, 1922, 1921, 1920
19 WELLINGTON PL	2020, 2017, 2010, 2005, 2002, 2001, 2000, 1997, 1995, 1992, 1991, 1986, 1980, 1975, 1971, 1970, 1966, 1965, 1961, 1960, 1956, 1955, 1952, 1950, 1946, 1945, 1941, 1936, 1930, 1926, 1925, 1922, 1921, 1920
19 WELLINGTON PL	2017, 2014, 2010, 2005, 2002, 2001, 2000, 1997, 1995, 1992, 1991, 1986, 1980, 1975, 1971, 1970, 1966, 1965, 1961, 1960, 1956, 1955, 1952, 1950, 1946, 1945, 1941, 1936, 1930, 1926, 1925, 1922, 1921, 1920
2 CAMEO DR	2020, 2017, 2010, 2005, 2002, 2001, 2000, 1997, 1995, 1992, 1991, 1986, 1980, 1975, 1971, 1970, 1966, 1965, 1961, 1960, 1956, 1955, 1952, 1950, 1946, 1945, 1941, 1936, 1930, 1926, 1925, 1922, 1921, 1920
2 CAMEO DR	2017, 2014, 2010, 2005, 2002, 2001, 2000, 1997, 1995, 1992, 1991, 1986, 1980, 1975, 1971, 1970, 1966, 1965, 1961, 1960, 1956, 1955, 1952, 1950, 1946, 1945, 1941, 1936, 1930, 1926, 1925, 1922, 1921, 1920
2 CAMEO DR	2020, 2017, 2014, 2005, 2002, 2001, 2000, 1997, 1995, 1992, 1991, 1986, 1980, 1975, 1971, 1970, 1966, 1965, 1961, 1960, 1956, 1955, 1952, 1950, 1946, 1945, 1941, 1936, 1930, 1926, 1925, 1922, 1921, 1920
2 CAMEO DR	2020, 2017, 2014, 2010, 2002, 2001, 2000, 1997, 1995, 1992, 1991, 1986, 1980, 1975, 1971, 1970, 1966, 1965, 1961, 1960, 1956, 1955, 1952, 1950, 1946, 1945, 1941, 1936, 1930, 1926, 1925, 1922, 1921, 1920
2 CAMEO DR	2020, 2017, 2014, 2010, 2005, 2001, 2000, 1997, 1995, 1992, 1991, 1986, 1980, 1975, 1971, 1970, 1966, 1965, 1961, 1960, 1956, 1955, 1952, 1950, 1946, 1945, 1941, 1936, 1930, 1926, 1925, 1922, 1921, 1920
2 CONNILAINE	2020, 2017, 2014, 2010, 2005, 2001, 2000, 1997, 1995, 1992, 1991, 1986, 1980, 1975, 1971, 1970, 1966, 1965, 1961, 1960, 1956, 1955, 1952, 1950, 1946, 1945, 1941, 1936, 1930, 1926, 1925, 1922, 1921, 1920
2 CONNILAINE	2020, 2017, 2014, 2010, 2002, 2001, 2000, 1997, 1995, 1992, 1991, 1986, 1980, 1975, 1971, 1970, 1966, 1965, 1961, 1960, 1956, 1955, 1952, 1950, 1946, 1945, 1941, 1936, 1930, 1926, 1925, 1922, 1921, 1920
2 CONNILAINE	2020, 2017, 2014, 2005, 2002, 2001, 2000, 1997, 1995, 1992, 1991, 1986, 1980, 1975, 1971, 1970, 1966, 1965, 1961, 1960, 1956, 1955, 1952, 1950, 1946, 1945, 1941, 1936, 1930, 1926, 1925, 1922, 1921, 1920

FINDINGS

Address Researched	Address Not Identified in Research Source
2 CONNILAINE	2017, 2014, 2010, 2005, 2002, 2001, 2000, 1997, 1995, 1992, 1991, 1986, 1980, 1975, 1971, 1970, 1966, 1965, 1961, 1960, 1956, 1955, 1952, 1950, 1946, 1945, 1941, 1936, 1930, 1926, 1925, 1922, 1921, 1920
2 CONNILAINE	2020, 2017, 2010, 2005, 2002, 2001, 2000, 1997, 1995, 1992, 1991, 1986, 1980, 1975, 1971, 1970, 1966, 1965, 1961, 1960, 1956, 1955, 1952, 1950, 1946, 1945, 1941, 1936, 1930, 1926, 1925, 1922, 1921, 1920
2 COTA CT	2017, 2014, 2010, 2005, 2002, 2001, 2000, 1997, 1995, 1992, 1991, 1986, 1980, 1975, 1971, 1970, 1966, 1965, 1961, 1960, 1956, 1955, 1952, 1950, 1946, 1945, 1941, 1936, 1930, 1926, 1925, 1922, 1921, 1920
2 COTA CT	2020, 2017, 2014, 2010, 2002, 2001, 2000, 1997, 1995, 1992, 1991, 1986, 1980, 1975, 1971, 1970, 1966, 1965, 1961, 1960, 1956, 1955, 1952, 1950, 1946, 1945, 1941, 1936, 1930, 1926, 1925, 1922, 1921, 1920
2 COTA CT	2020, 2017, 2014, 2010, 2005, 2002, 2001, 1997, 1995, 1992, 1991, 1986, 1980, 1975, 1971, 1970, 1966, 1965, 1961, 1960, 1956, 1955, 1952, 1950, 1946, 1945, 1941, 1936, 1930, 1926, 1925, 1922, 1921, 1920
2 COTA CT	2020, 2017, 2014, 2010, 2005, 2001, 2000, 1997, 1995, 1992, 1991, 1986, 1980, 1975, 1971, 1970, 1966, 1965, 1961, 1960, 1956, 1955, 1952, 1950, 1946, 1945, 1941, 1936, 1930, 1926, 1925, 1922, 1921, 1920
2 DEERBORN DR	2020, 2017, 2014, 2010, 2002, 2001, 2000, 1997, 1995, 1992, 1991, 1986, 1980, 1975, 1971, 1970, 1966, 1965, 1961, 1960, 1956, 1955, 1952, 1950, 1946, 1945, 1941, 1936, 1930, 1926, 1925, 1922, 1921, 1920
2 DEERBORN DR	2020, 2017, 2014, 2005, 2002, 2001, 2000, 1997, 1995, 1992, 1991, 1986, 1980, 1975, 1971, 1970, 1966, 1965, 1961, 1960, 1956, 1955, 1952, 1950, 1946, 1945, 1941, 1936, 1930, 1926, 1925, 1922, 1921, 1920
2 FRANCHESHI PL	2020, 2017, 2014, 2005, 2002, 2001, 2000, 1997, 1995, 1992, 1991, 1986, 1980, 1975, 1971, 1970, 1966, 1965, 1961, 1960, 1956, 1955, 1952, 1950, 1946, 1945, 1941, 1936, 1930, 1926, 1925, 1922, 1921, 1920
2 FRANCHESHI PL	2020, 2017, 2010, 2005, 2002, 2001, 2000, 1997, 1995, 1992, 1991, 1986, 1980, 1975, 1971, 1970, 1966, 1965, 1961, 1960, 1956, 1955, 1952, 1950, 1946, 1945, 1941, 1936, 1930, 1926, 1925, 1922, 1921, 1920
2 FRANCHESHI PL	2017, 2014, 2010, 2005, 2002, 2001, 2000, 1997, 1995, 1992, 1991, 1986, 1980, 1975, 1971, 1970, 1966, 1965, 1961, 1960, 1956, 1955, 1952, 1950, 1946, 1945, 1941, 1936, 1930, 1926, 1925, 1922, 1921, 1920
2 FRANCHESHI PL	2020, 2017, 2014, 2010, 2002, 2001, 2000, 1997, 1995, 1992, 1991, 1986, 1980, 1975, 1971, 1970, 1966, 1965, 1961, 1960, 1956, 1955, 1952, 1950, 1946, 1945, 1941, 1936, 1930, 1926, 1925, 1922, 1921, 1920
2 FRANCHESHI PL	2020, 2017, 2014, 2010, 2005, 2001, 2000, 1997, 1995, 1992, 1991, 1986, 1980, 1975, 1971, 1970, 1966, 1965, 1961, 1960, 1956, 1955, 1952, 1950, 1946, 1945, 1941, 1936, 1930, 1926, 1925, 1922, 1921, 1920
2 FRANCHESHI PL	2020, 2017, 2014, 2010, 2005, 2002, 2001, 1997, 1995, 1992, 1991, 1986, 1980, 1975, 1971, 1970, 1966, 1965, 1961, 1960, 1956, 1955, 1952, 1950, 1946, 1945, 1941, 1936, 1930, 1926, 1925, 1922, 1921, 1920
2 LIBERTY	2017, 2014, 2010, 2005, 2002, 2001, 2000, 1997, 1995, 1992, 1991, 1986, 1980, 1975, 1971, 1970, 1966, 1965, 1961, 1960, 1956, 1955, 1952, 1950, 1946, 1945, 1941, 1936, 1930, 1926, 1925, 1922, 1921, 1920
2 ORION	2017, 2014, 2010, 2005, 2002, 2001, 2000, 1997, 1995, 1992, 1991, 1986, 1980, 1975, 1971, 1970, 1966, 1965, 1961, 1960, 1956, 1955, 1952, 1950, 1946, 1945, 1941, 1936, 1930, 1926, 1925, 1922, 1921, 1920

FINDINGS

Address Researched	Address Not Identified in Research Source
2 ORION	2020, 2017, 2010, 2005, 2002, 2001, 2000, 1997, 1995, 1992, 1991, 1986, 1980, 1975, 1971, 1970, 1966, 1965, 1961, 1960, 1956, 1955, 1952, 1950, 1946, 1945, 1941, 1936, 1930, 1926, 1925, 1922, 1921, 1920
2 ORION	2020, 2017, 2014, 2010, 2002, 2001, 2000, 1997, 1995, 1992, 1991, 1986, 1980, 1975, 1971, 1970, 1966, 1965, 1961, 1960, 1956, 1955, 1952, 1950, 1946, 1945, 1941, 1936, 1930, 1926, 1925, 1922, 1921, 1920
2 ORION	2020, 2017, 2014, 2005, 2002, 2001, 2000, 1997, 1995, 1992, 1991, 1986, 1980, 1975, 1971, 1970, 1966, 1965, 1961, 1960, 1956, 1955, 1952, 1950, 1946, 1945, 1941, 1936, 1930, 1926, 1925, 1922, 1921, 1920
2 ORION	2020, 2017, 2014, 2010, 2005, 2002, 2001, 2000, 1997, 1992, 1991, 1986, 1980, 1975, 1971, 1970, 1966, 1965, 1961, 1960, 1956, 1955, 1952, 1950, 1946, 1945, 1941, 1936, 1930, 1926, 1925, 1922, 1921, 1920
2 ORION ST	2020, 2017, 2014, 2010, 2005, 2002, 2001, 2000, 1995, 1992, 1991, 1986, 1980, 1975, 1971, 1970, 1966, 1965, 1961, 1960, 1956, 1955, 1952, 1950, 1946, 1945, 1941, 1936, 1930, 1926, 1925, 1922, 1921, 1920
2 ORION ST	2020, 2017, 2014, 2010, 2005, 2001, 2000, 1997, 1995, 1992, 1991, 1986, 1980, 1975, 1971, 1970, 1966, 1965, 1961, 1960, 1956, 1955, 1952, 1950, 1946, 1945, 1941, 1936, 1930, 1926, 1925, 1922, 1921, 1920
2 RUE DU CHATEAU	2020, 2017, 2014, 2005, 2002, 2001, 2000, 1997, 1995, 1992, 1991, 1986, 1980, 1975, 1971, 1970, 1966, 1965, 1961, 1960, 1956, 1955, 1952, 1950, 1946, 1945, 1941, 1936, 1930, 1926, 1925, 1922, 1921, 1920
2 RUE DU CHATEAU	2020, 2017, 2014, 2010, 2002, 2001, 2000, 1997, 1995, 1992, 1991, 1986, 1980, 1975, 1971, 1970, 1966, 1965, 1961, 1960, 1956, 1955, 1952, 1950, 1946, 1945, 1941, 1936, 1930, 1926, 1925, 1922, 1921, 1920
2 RUE DU CHATEAU	2020, 2017, 2010, 2005, 2002, 2001, 2000, 1997, 1995, 1992, 1991, 1986, 1980, 1975, 1971, 1970, 1966, 1965, 1961, 1960, 1956, 1955, 1952, 1950, 1946, 1945, 1941, 1936, 1930, 1926, 1925, 1922, 1921, 1920
2 RUE DU CHATEAU	2017, 2014, 2010, 2005, 2002, 2001, 2000, 1997, 1995, 1992, 1991, 1986, 1980, 1975, 1971, 1970, 1966, 1965, 1961, 1960, 1956, 1955, 1952, 1950, 1946, 1945, 1941, 1936, 1930, 1926, 1925, 1922, 1921, 1920
2 SEVEN KINGS PL	2017, 2014, 2010, 2005, 2002, 2001, 2000, 1997, 1995, 1992, 1991, 1986, 1980, 1975, 1971, 1970, 1966, 1965, 1961, 1960, 1956, 1955, 1952, 1950, 1946, 1945, 1941, 1936, 1930, 1926, 1925, 1922, 1921, 1920
2 SEVEN KINGS PL	2020, 2017, 2010, 2005, 2002, 2001, 2000, 1997, 1995, 1992, 1991, 1986, 1980, 1975, 1971, 1970, 1966, 1965, 1961, 1960, 1956, 1955, 1952, 1950, 1946, 1945, 1941, 1936, 1930, 1926, 1925, 1922, 1921, 1920
2 SEVEN KINGS PL	2020, 2017, 2014, 2010, 2002, 2001, 2000, 1997, 1995, 1992, 1991, 1986, 1980, 1975, 1971, 1970, 1966, 1965, 1961, 1960, 1956, 1955, 1952, 1950, 1946, 1945, 1941, 1936, 1930, 1926, 1925, 1922, 1921, 1920
2 SEVEN KINGS PL	2020, 2017, 2014, 2005, 2002, 2001, 2000, 1997, 1995, 1992, 1991, 1986, 1980, 1975, 1971, 1970, 1966, 1965, 1961, 1960, 1956, 1955, 1952, 1950, 1946, 1945, 1941, 1936, 1930, 1926, 1925, 1922, 1921, 1920
2 SEVEN KINGS PL	2020, 2017, 2014, 2010, 2005, 2001, 2000, 1997, 1995, 1992, 1991, 1986, 1980, 1975, 1971, 1970, 1966, 1965, 1961, 1960, 1956, 1955, 1952, 1950, 1946, 1945, 1941, 1936, 1930, 1926, 1925, 1922, 1921, 1920
2 SEVEN KINGS PL	2020, 2017, 2014, 2010, 2005, 2002, 2001, 1997, 1995, 1992, 1991, 1986, 1980, 1975, 1971, 1970, 1966, 1965, 1961, 1960, 1956, 1955, 1952, 1950, 1946, 1945, 1941, 1936, 1930, 1926, 1925, 1922, 1921, 1920

FINDINGS

Address Researched	Address Not Identified in Research Source
2 SOMERSET DR	2020, 2017, 2014, 2010, 2005, 2001, 2000, 1997, 1995, 1992, 1991, 1986, 1980, 1975, 1971, 1970, 1966, 1965, 1961, 1960, 1956, 1955, 1952, 1950, 1946, 1945, 1941, 1936, 1930, 1926, 1925, 1922, 1921, 1920
2 SOMERSET DR	2020, 2017, 2014, 2010, 2002, 2001, 2000, 1997, 1995, 1992, 1991, 1986, 1980, 1975, 1971, 1970, 1966, 1965, 1961, 1960, 1956, 1955, 1952, 1950, 1946, 1945, 1941, 1936, 1930, 1926, 1925, 1922, 1921, 1920
2 SOMERSET DR	2020, 2017, 2014, 2005, 2002, 2001, 2000, 1997, 1995, 1992, 1991, 1986, 1980, 1975, 1971, 1970, 1966, 1965, 1961, 1960, 1956, 1955, 1952, 1950, 1946, 1945, 1941, 1936, 1930, 1926, 1925, 1922, 1921, 1920
2 SOMERSET DR	2020, 2017, 2010, 2005, 2002, 2001, 2000, 1997, 1995, 1992, 1991, 1986, 1980, 1975, 1971, 1970, 1966, 1965, 1961, 1960, 1956, 1955, 1952, 1950, 1946, 1945, 1941, 1936, 1930, 1926, 1925, 1922, 1921, 1920
2 SOMERSET DR	2017, 2014, 2010, 2005, 2002, 2001, 2000, 1997, 1995, 1992, 1991, 1986, 1980, 1975, 1971, 1970, 1966, 1965, 1961, 1960, 1956, 1955, 1952, 1950, 1946, 1945, 1941, 1936, 1930, 1926, 1925, 1922, 1921, 1920
2 SUNBURY DR	2017, 2014, 2010, 2005, 2002, 2001, 2000, 1997, 1995, 1992, 1991, 1986, 1980, 1975, 1971, 1970, 1966, 1965, 1961, 1960, 1956, 1955, 1952, 1950, 1946, 1945, 1941, 1936, 1930, 1926, 1925, 1922, 1921, 1920
2 SUNBURY DR	2020, 2017, 2010, 2005, 2002, 2001, 2000, 1997, 1995, 1992, 1991, 1986, 1980, 1975, 1971, 1970, 1966, 1965, 1961, 1960, 1956, 1955, 1952, 1950, 1946, 1945, 1941, 1936, 1930, 1926, 1925, 1922, 1921, 1920
2 SUNBURY DR	2020, 2017, 2014, 2005, 2002, 2001, 2000, 1997, 1995, 1992, 1991, 1986, 1980, 1975, 1971, 1970, 1966, 1965, 1961, 1960, 1956, 1955, 1952, 1950, 1946, 1945, 1941, 1936, 1930, 1926, 1925, 1922, 1921, 1920
2 SUNBURY DR	2020, 2017, 2014, 2010, 2002, 2001, 2000, 1997, 1995, 1992, 1991, 1986, 1980, 1975, 1971, 1970, 1966, 1965, 1961, 1960, 1956, 1955, 1952, 1950, 1946, 1945, 1941, 1936, 1930, 1926, 1925, 1922, 1921, 1920
2 SUNBURY DR	2020, 2017, 2014, 2010, 2005, 2001, 2000, 1997, 1995, 1992, 1991, 1986, 1980, 1975, 1971, 1970, 1966, 1965, 1961, 1960, 1956, 1955, 1952, 1950, 1946, 1945, 1941, 1936, 1930, 1926, 1925, 1922, 1921, 1920
20 CALYPSO ST	2020, 2017, 2014, 2010, 2005, 2002, 2001, 1997, 1995, 1992, 1991, 1986, 1980, 1975, 1971, 1970, 1966, 1965, 1961, 1960, 1956, 1955, 1952, 1950, 1946, 1945, 1941, 1936, 1930, 1926, 1925, 1922, 1921, 1920
20 CALYPSO ST	2020, 2017, 2014, 2010, 2005, 2001, 2000, 1997, 1995, 1992, 1991, 1986, 1980, 1975, 1971, 1970, 1966, 1965, 1961, 1960, 1956, 1955, 1952, 1950, 1946, 1945, 1941, 1936, 1930, 1926, 1925, 1922, 1921, 1920
20 CALYPSO ST	2020, 2017, 2014, 2010, 2002, 2001, 2000, 1997, 1995, 1992, 1991, 1986, 1980, 1975, 1971, 1970, 1966, 1965, 1961, 1960, 1956, 1955, 1952, 1950, 1946, 1945, 1941, 1936, 1930, 1926, 1925, 1922, 1921, 1920
20 CALYPSO ST	2020, 2017, 2014, 2005, 2002, 2001, 2000, 1997, 1995, 1992, 1991, 1986, 1980, 1975, 1971, 1970, 1966, 1965, 1961, 1960, 1956, 1955, 1952, 1950, 1946, 1945, 1941, 1936, 1930, 1926, 1925, 1922, 1921, 1920
20 CALYPSO ST	2020, 2017, 2010, 2005, 2002, 2001, 2000, 1997, 1995, 1992, 1991, 1986, 1980, 1975, 1971, 1970, 1966, 1965, 1961, 1960, 1956, 1955, 1952, 1950, 1946, 1945, 1941, 1936, 1930, 1926, 1925, 1922, 1921, 1920
20 CALYPSO ST	2017, 2014, 2010, 2005, 2002, 2001, 2000, 1997, 1995, 1992, 1991, 1986, 1980, 1975, 1971, 1970, 1966, 1965, 1961, 1960, 1956, 1955, 1952, 1950, 1946, 1945, 1941, 1936, 1930, 1926, 1925, 1922, 1921, 1920

FINDINGS

Address Researched	Address Not Identified in Research Source
20 CALYPSO ST	2020, 2017, 2014, 2010, 2005, 2002, 2001, 2000, 1995, 1992, 1991, 1986, 1980, 1975, 1971, 1970, 1966, 1965, 1961, 1960, 1956, 1955, 1952, 1950, 1946, 1945, 1941, 1936, 1930, 1926, 1925, 1922, 1921, 1920
20 FRANCHESHI PL	2020, 2017, 2014, 2010, 2005, 2002, 2001, 1997, 1995, 1992, 1991, 1986, 1980, 1975, 1971, 1970, 1966, 1965, 1961, 1960, 1956, 1955, 1952, 1950, 1946, 1945, 1941, 1936, 1930, 1926, 1925, 1922, 1921, 1920
20 FRANCHESHI PL	2017, 2014, 2010, 2005, 2002, 2001, 2000, 1997, 1995, 1992, 1991, 1986, 1980, 1975, 1971, 1970, 1966, 1965, 1961, 1960, 1956, 1955, 1952, 1950, 1946, 1945, 1941, 1936, 1930, 1926, 1925, 1922, 1921, 1920
20 FRANCHESHI PL	2020, 2017, 2014, 2005, 2002, 2001, 2000, 1997, 1995, 1992, 1991, 1986, 1980, 1975, 1971, 1970, 1966, 1965, 1961, 1960, 1956, 1955, 1952, 1950, 1946, 1945, 1941, 1936, 1930, 1926, 1925, 1922, 1921, 1920
20 FRANCHESHI PL	2020, 2017, 2010, 2005, 2002, 2001, 2000, 1997, 1995, 1992, 1991, 1986, 1980, 1975, 1971, 1970, 1966, 1965, 1961, 1960, 1956, 1955, 1952, 1950, 1946, 1945, 1941, 1936, 1930, 1926, 1925, 1922, 1921, 1920
20 FRANCHESHI PL	2020, 2017, 2014, 2010, 2002, 2001, 2000, 1997, 1995, 1992, 1991, 1986, 1980, 1975, 1971, 1970, 1966, 1965, 1961, 1960, 1956, 1955, 1952, 1950, 1946, 1945, 1941, 1936, 1930, 1926, 1925, 1922, 1921, 1920
20 RUE DU CHATEAU	2020, 2017, 2014, 2010, 2002, 2001, 2000, 1997, 1995, 1992, 1991, 1986, 1980, 1975, 1971, 1970, 1966, 1965, 1961, 1960, 1956, 1955, 1952, 1950, 1946, 1945, 1941, 1936, 1930, 1926, 1925, 1922, 1921, 1920
20 RUE DU CHATEAU	2020, 2017, 2010, 2005, 2002, 2001, 2000, 1997, 1995, 1992, 1991, 1986, 1980, 1975, 1971, 1970, 1966, 1965, 1961, 1960, 1956, 1955, 1952, 1950, 1946, 1945, 1941, 1936, 1930, 1926, 1925, 1922, 1921, 1920
20 RUE DU CHATEAU # 52	2017, 2014, 2010, 2005, 2002, 2001, 2000, 1997, 1995, 1992, 1991, 1986, 1980, 1975, 1971, 1970, 1966, 1965, 1961, 1960, 1956, 1955, 1952, 1950, 1946, 1945, 1941, 1936, 1930, 1926, 1925, 1922, 1921, 1920
20 SEVEN KINGS PL	2017, 2014, 2010, 2005, 2002, 2001, 2000, 1997, 1995, 1992, 1991, 1986, 1980, 1975, 1971, 1970, 1966, 1965, 1961, 1960, 1956, 1955, 1952, 1950, 1946, 1945, 1941, 1936, 1930, 1926, 1925, 1922, 1921, 1920
20 SEVEN KINGS PL	2020, 2017, 2010, 2005, 2002, 2001, 2000, 1997, 1995, 1992, 1991, 1986, 1980, 1975, 1971, 1970, 1966, 1965, 1961, 1960, 1956, 1955, 1952, 1950, 1946, 1945, 1941, 1936, 1930, 1926, 1925, 1922, 1921, 1920
20 SEVEN KINGS PL	2020, 2017, 2014, 2010, 2002, 2001, 2000, 1997, 1995, 1992, 1991, 1986, 1980, 1975, 1971, 1970, 1966, 1965, 1961, 1960, 1956, 1955, 1952, 1950, 1946, 1945, 1941, 1936, 1930, 1926, 1925, 1922, 1921, 1920
20 SEVEN KINGS PL	2020, 2017, 2014, 2005, 2002, 2001, 2000, 1997, 1995, 1992, 1991, 1986, 1980, 1975, 1971, 1970, 1966, 1965, 1961, 1960, 1956, 1955, 1952, 1950, 1946, 1945, 1941, 1936, 1930, 1926, 1925, 1922, 1921, 1920
20 SEVEN KINGS PL	2020, 2017, 2014, 2010, 2005, 2001, 2000, 1997, 1995, 1992, 1991, 1986, 1980, 1975, 1971, 1970, 1966, 1965, 1961, 1960, 1956, 1955, 1952, 1950, 1946, 1945, 1941, 1936, 1930, 1926, 1925, 1922, 1921, 1920
20 SUNBURY DR	2020, 2017, 2014, 2010, 2005, 2001, 2000, 1997, 1995, 1992, 1991, 1986, 1980, 1975, 1971, 1970, 1966, 1965, 1961, 1960, 1956, 1955, 1952, 1950, 1946, 1945, 1941, 1936, 1930, 1926, 1925, 1922, 1921, 1920
20 SUNBURY DR	2020, 2017, 2014, 2010, 2002, 2001, 2000, 1997, 1995, 1992, 1991, 1986, 1980, 1975, 1971, 1970, 1966, 1965, 1961, 1960, 1956, 1955, 1952, 1950, 1946, 1945, 1941, 1936, 1930, 1926, 1925, 1922, 1921, 1920

FINDINGS

Address Researched	Address Not Identified in Research Source
20 SUNBURY DR	2020, 2017, 2014, 2005, 2002, 2001, 2000, 1997, 1995, 1992, 1991, 1986, 1980, 1975, 1971, 1970, 1966, 1965, 1961, 1960, 1956, 1955, 1952, 1950, 1946, 1945, 1941, 1936, 1930, 1926, 1925, 1922, 1921, 1920
20 SUNBURY DR	2020, 2017, 2010, 2005, 2002, 2001, 2000, 1997, 1995, 1992, 1991, 1986, 1980, 1975, 1971, 1970, 1966, 1965, 1961, 1960, 1956, 1955, 1952, 1950, 1946, 1945, 1941, 1936, 1930, 1926, 1925, 1922, 1921, 1920
20 SUNBURY DR	2020, 2017, 2014, 2010, 2005, 2002, 2001, 1997, 1995, 1992, 1991, 1986, 1980, 1975, 1971, 1970, 1966, 1965, 1961, 1960, 1956, 1955, 1952, 1950, 1946, 1945, 1941, 1936, 1930, 1926, 1925, 1922, 1921, 1920
200 FREEDOM LN	2020, 2017, 2014, 2010, 2005, 2002, 2001, 2000, 1997, 1995, 1992, 1991, 1986, 1980, 1975, 1971, 1970, 1966, 1965, 1961, 1960, 1956, 1955, 1952, 1950, 1946, 1945, 1941, 1936, 1930, 1926, 1925, 1922, 1921, 1920
21 BROOKSTONE PL	2017, 2014, 2010, 2005, 2002, 2001, 2000, 1997, 1995, 1992, 1991, 1986, 1980, 1975, 1971, 1970, 1966, 1965, 1961, 1960, 1956, 1955, 1952, 1950, 1946, 1945, 1941, 1936, 1930, 1926, 1925, 1922, 1921, 1920
21 BROOKSTONE PL	2020, 2017, 2010, 2005, 2002, 2001, 2000, 1997, 1995, 1992, 1991, 1986, 1980, 1975, 1971, 1970, 1966, 1965, 1961, 1960, 1956, 1955, 1952, 1950, 1946, 1945, 1941, 1936, 1930, 1926, 1925, 1922, 1921, 1920
21 BROOKSTONE PL	2020, 2017, 2014, 2005, 2002, 2001, 2000, 1997, 1995, 1992, 1991, 1986, 1980, 1975, 1971, 1970, 1966, 1965, 1961, 1960, 1956, 1955, 1952, 1950, 1946, 1945, 1941, 1936, 1930, 1926, 1925, 1922, 1921, 1920
21 BROOKSTONE PL	2020, 2017, 2014, 2010, 2002, 2001, 2000, 1997, 1995, 1992, 1991, 1986, 1980, 1975, 1971, 1970, 1966, 1965, 1961, 1960, 1956, 1955, 1952, 1950, 1946, 1945, 1941, 1936, 1930, 1926, 1925, 1922, 1921, 1920
21 EDMONTON PL	2020, 2017, 2014, 2010, 2002, 2001, 2000, 1997, 1995, 1992, 1991, 1986, 1980, 1975, 1971, 1970, 1966, 1965, 1961, 1960, 1956, 1955, 1952, 1950, 1946, 1945, 1941, 1936, 1930, 1926, 1925, 1922, 1921, 1920
21 EDMONTON PL	2020, 2017, 2014, 2010, 2005, 2001, 2000, 1997, 1995, 1992, 1991, 1986, 1980, 1975, 1971, 1970, 1966, 1965, 1961, 1960, 1956, 1955, 1952, 1950, 1946, 1945, 1941, 1936, 1930, 1926, 1925, 1922, 1921, 1920
21 EDMONTON PL	2020, 2017, 2014, 2005, 2002, 2001, 2000, 1997, 1995, 1992, 1991, 1986, 1980, 1975, 1971, 1970, 1966, 1965, 1961, 1960, 1956, 1955, 1952, 1950, 1946, 1945, 1941, 1936, 1930, 1926, 1925, 1922, 1921, 1920
21 EDMONTON PL	2020, 2017, 2010, 2005, 2002, 2001, 2000, 1997, 1995, 1992, 1991, 1986, 1980, 1975, 1971, 1970, 1966, 1965, 1961, 1960, 1956, 1955, 1952, 1950, 1946, 1945, 1941, 1936, 1930, 1926, 1925, 1922, 1921, 1920
21 EDMONTON PL	2017, 2014, 2010, 2005, 2002, 2001, 2000, 1997, 1995, 1992, 1991, 1986, 1980, 1975, 1971, 1970, 1966, 1965, 1961, 1960, 1956, 1955, 1952, 1950, 1946, 1945, 1941, 1936, 1930, 1926, 1925, 1922, 1921, 1920
21 EDMONTON PL	2020, 2017, 2014, 2010, 2005, 2002, 2001, 1997, 1995, 1992, 1991, 1986, 1980, 1975, 1971, 1970, 1966, 1965, 1961, 1960, 1956, 1955, 1952, 1950, 1946, 1945, 1941, 1936, 1930, 1926, 1925, 1922, 1921, 1920
21 FRANCHESHI PL	2017, 2014, 2010, 2005, 2002, 2001, 2000, 1997, 1995, 1992, 1991, 1986, 1980, 1975, 1971, 1970, 1966, 1965, 1961, 1960, 1956, 1955, 1952, 1950, 1946, 1945, 1941, 1936, 1930, 1926, 1925, 1922, 1921, 1920
21 FRANCHESHI PL	2020, 2017, 2010, 2005, 2002, 2001, 2000, 1997, 1995, 1992, 1991, 1986, 1980, 1975, 1971, 1970, 1966, 1965, 1961, 1960, 1956, 1955, 1952, 1950, 1946, 1945, 1941, 1936, 1930, 1926, 1925, 1922, 1921, 1920

FINDINGS

Address Researched	Address Not Identified in Research Source
21 FRANCHESHI PL	2020, 2017, 2014, 2005, 2002, 2001, 2000, 1997, 1995, 1992, 1991, 1986, 1980, 1975, 1971, 1970, 1966, 1965, 1961, 1960, 1956, 1955, 1952, 1950, 1946, 1945, 1941, 1936, 1930, 1926, 1925, 1922, 1921, 1920
21 FRANCHESHI PL	2020, 2017, 2014, 2010, 2005, 2001, 2000, 1997, 1995, 1992, 1991, 1986, 1980, 1975, 1971, 1970, 1966, 1965, 1961, 1960, 1956, 1955, 1952, 1950, 1946, 1945, 1941, 1936, 1930, 1926, 1925, 1922, 1921, 1920
21 FRANCHESHI PL	2020, 2017, 2014, 2010, 2002, 2001, 2000, 1997, 1995, 1992, 1991, 1986, 1980, 1975, 1971, 1970, 1966, 1965, 1961, 1960, 1956, 1955, 1952, 1950, 1946, 1945, 1941, 1936, 1930, 1926, 1925, 1922, 1921, 1920
21 NOPALITOS WAY	2020, 2017, 2014, 2010, 2002, 2001, 2000, 1997, 1995, 1992, 1991, 1986, 1980, 1975, 1971, 1970, 1966, 1965, 1961, 1960, 1956, 1955, 1952, 1950, 1946, 1945, 1941, 1936, 1930, 1926, 1925, 1922, 1921, 1920
21 NOPALITOS WAY	2020, 2017, 2014, 2010, 2005, 2001, 2000, 1997, 1995, 1992, 1991, 1986, 1980, 1975, 1971, 1970, 1966, 1965, 1961, 1960, 1956, 1955, 1952, 1950, 1946, 1945, 1941, 1936, 1930, 1926, 1925, 1922, 1921, 1920
21 NOPALITOS WAY	2020, 2017, 2014, 2005, 2002, 2001, 2000, 1997, 1995, 1992, 1991, 1986, 1980, 1975, 1971, 1970, 1966, 1965, 1961, 1960, 1956, 1955, 1952, 1950, 1946, 1945, 1941, 1936, 1930, 1926, 1925, 1922, 1921, 1920
21 NOPALITOS WAY	2020, 2017, 2010, 2005, 2002, 2001, 2000, 1997, 1995, 1992, 1991, 1986, 1980, 1975, 1971, 1970, 1966, 1965, 1961, 1960, 1956, 1955, 1952, 1950, 1946, 1945, 1941, 1936, 1930, 1926, 1925, 1922, 1921, 1920
21 NOPALITOS WAY	2017, 2014, 2010, 2005, 2002, 2001, 2000, 1997, 1995, 1992, 1991, 1986, 1980, 1975, 1971, 1970, 1966, 1965, 1961, 1960, 1956, 1955, 1952, 1950, 1946, 1945, 1941, 1936, 1930, 1926, 1925, 1922, 1921, 1920
21 RUE DU CHATEAU	2017, 2014, 2010, 2005, 2002, 2001, 2000, 1997, 1995, 1992, 1991, 1986, 1980, 1975, 1971, 1970, 1966, 1965, 1961, 1960, 1956, 1955, 1952, 1950, 1946, 1945, 1941, 1936, 1930, 1926, 1925, 1922, 1921, 1920
21 RUE DU CHATEAU	2020, 2017, 2010, 2005, 2002, 2001, 2000, 1997, 1995, 1992, 1991, 1986, 1980, 1975, 1971, 1970, 1966, 1965, 1961, 1960, 1956, 1955, 1952, 1950, 1946, 1945, 1941, 1936, 1930, 1926, 1925, 1922, 1921, 1920
21 RUE DU CHATEAU	2020, 2017, 2014, 2010, 2002, 2001, 2000, 1997, 1995, 1992, 1991, 1986, 1980, 1975, 1971, 1970, 1966, 1965, 1961, 1960, 1956, 1955, 1952, 1950, 1946, 1945, 1941, 1936, 1930, 1926, 1925, 1922, 1921, 1920
21 RUE DU CHATEAU	2020, 2017, 2014, 2005, 2002, 2001, 2000, 1997, 1995, 1992, 1991, 1986, 1980, 1975, 1971, 1970, 1966, 1965, 1961, 1960, 1956, 1955, 1952, 1950, 1946, 1945, 1941, 1936, 1930, 1926, 1925, 1922, 1921, 1920
21 SEVEN KINGS PL	2020, 2017, 2014, 2005, 2002, 2001, 2000, 1997, 1995, 1992, 1991, 1986, 1980, 1975, 1971, 1970, 1966, 1965, 1961, 1960, 1956, 1955, 1952, 1950, 1946, 1945, 1941, 1936, 1930, 1926, 1925, 1922, 1921, 1920
21 SEVEN KINGS PL	2020, 2017, 2014, 2010, 2002, 2001, 2000, 1997, 1995, 1992, 1991, 1986, 1980, 1975, 1971, 1970, 1966, 1965, 1961, 1960, 1956, 1955, 1952, 1950, 1946, 1945, 1941, 1936, 1930, 1926, 1925, 1922, 1921, 1920
21 SEVEN KINGS PL	2020, 2017, 2014, 2010, 2005, 2001, 2000, 1997, 1995, 1992, 1991, 1986, 1980, 1975, 1971, 1970, 1966, 1965, 1961, 1960, 1956, 1955, 1952, 1950, 1946, 1945, 1941, 1936, 1930, 1926, 1925, 1922, 1921, 1920
21 SEVEN KINGS PL	2020, 2017, 2010, 2005, 2002, 2001, 2000, 1997, 1995, 1992, 1991, 1986, 1980, 1975, 1971, 1970, 1966, 1965, 1961, 1960, 1956, 1955, 1952, 1950, 1946, 1945, 1941, 1936, 1930, 1926, 1925, 1922, 1921, 1920

FINDINGS

Address Researched	Address Not Identified in Research Source
21 SEVEN KINGS PL	2017, 2014, 2010, 2005, 2002, 2001, 2000, 1997, 1995, 1992, 1991, 1986, 1980, 1975, 1971, 1970, 1966, 1965, 1961, 1960, 1956, 1955, 1952, 1950, 1946, 1945, 1941, 1936, 1930, 1926, 1925, 1922, 1921, 1920
21 SEVEN KINGS PL	2020, 2017, 2014, 2010, 2005, 2002, 2001, 1997, 1995, 1992, 1991, 1986, 1980, 1975, 1971, 1970, 1966, 1965, 1961, 1960, 1956, 1955, 1952, 1950, 1946, 1945, 1941, 1936, 1930, 1926, 1925, 1922, 1921, 1920
21 SHERWOOD DR	2020, 2017, 2014, 2010, 2005, 2002, 2001, 1997, 1995, 1992, 1991, 1986, 1980, 1975, 1971, 1970, 1966, 1965, 1961, 1960, 1956, 1955, 1952, 1950, 1946, 1945, 1941, 1936, 1930, 1926, 1925, 1922, 1921, 1920
21 SHERWOOD DR	2017, 2014, 2010, 2005, 2002, 2001, 2000, 1997, 1995, 1992, 1991, 1986, 1980, 1975, 1971, 1970, 1966, 1965, 1961, 1960, 1956, 1955, 1952, 1950, 1946, 1945, 1941, 1936, 1930, 1926, 1925, 1922, 1921, 1920
21 SHERWOOD DR	2020, 2017, 2010, 2005, 2002, 2001, 2000, 1997, 1995, 1992, 1991, 1986, 1980, 1975, 1971, 1970, 1966, 1965, 1961, 1960, 1956, 1955, 1952, 1950, 1946, 1945, 1941, 1936, 1930, 1926, 1925, 1922, 1921, 1920
21 SHERWOOD DR	2020, 2017, 2014, 2010, 2005, 2001, 2000, 1997, 1995, 1992, 1991, 1986, 1980, 1975, 1971, 1970, 1966, 1965, 1961, 1960, 1956, 1955, 1952, 1950, 1946, 1945, 1941, 1936, 1930, 1926, 1925, 1922, 1921, 1920
21 SHERWOOD DR	2020, 2017, 2014, 2010, 2002, 2001, 2000, 1997, 1995, 1992, 1991, 1986, 1980, 1975, 1971, 1970, 1966, 1965, 1961, 1960, 1956, 1955, 1952, 1950, 1946, 1945, 1941, 1936, 1930, 1926, 1925, 1922, 1921, 1920
21 SHERWOOD DR	2020, 2017, 2014, 2005, 2002, 2001, 2000, 1997, 1995, 1992, 1991, 1986, 1980, 1975, 1971, 1970, 1966, 1965, 1961, 1960, 1956, 1955, 1952, 1950, 1946, 1945, 1941, 1936, 1930, 1926, 1925, 1922, 1921, 1920
21 WELLINGTON CT	2020, 2017, 2014, 2010, 2005, 2001, 2000, 1997, 1995, 1992, 1991, 1986, 1980, 1975, 1971, 1970, 1966, 1965, 1961, 1960, 1956, 1955, 1952, 1950, 1946, 1945, 1941, 1936, 1930, 1926, 1925, 1922, 1921, 1920
21 WELLINGTON PL	2020, 2017, 2014, 2010, 2002, 2001, 2000, 1997, 1995, 1992, 1991, 1986, 1980, 1975, 1971, 1970, 1966, 1965, 1961, 1960, 1956, 1955, 1952, 1950, 1946, 1945, 1941, 1936, 1930, 1926, 1925, 1922, 1921, 1920
21 WELLINGTON PL	2020, 2017, 2014, 2005, 2002, 2001, 2000, 1997, 1995, 1992, 1991, 1986, 1980, 1975, 1971, 1970, 1966, 1965, 1961, 1960, 1956, 1955, 1952, 1950, 1946, 1945, 1941, 1936, 1930, 1926, 1925, 1922, 1921, 1920
21 WELLINGTON PL	2020, 2017, 2010, 2005, 2002, 2001, 2000, 1997, 1995, 1992, 1991, 1986, 1980, 1975, 1971, 1970, 1966, 1965, 1961, 1960, 1956, 1955, 1952, 1950, 1946, 1945, 1941, 1936, 1930, 1926, 1925, 1922, 1921, 1920
21 WELLINGTON PL	2017, 2014, 2010, 2005, 2002, 2001, 2000, 1997, 1995, 1992, 1991, 1986, 1980, 1975, 1971, 1970, 1966, 1965, 1961, 1960, 1956, 1955, 1952, 1950, 1946, 1945, 1941, 1936, 1930, 1926, 1925, 1922, 1921, 1920
21 WELLINGTON PL	2020, 2017, 2014, 2010, 2005, 2002, 2001, 1997, 1995, 1992, 1991, 1986, 1980, 1975, 1971, 1970, 1966, 1965, 1961, 1960, 1956, 1955, 1952, 1950, 1946, 1945, 1941, 1936, 1930, 1926, 1925, 1922, 1921, 1920
22 FRANCHESHI PL	2020, 2017, 2014, 2010, 2005, 2002, 2001, 1997, 1995, 1992, 1991, 1986, 1980, 1975, 1971, 1970, 1966, 1965, 1961, 1960, 1956, 1955, 1952, 1950, 1946, 1945, 1941, 1936, 1930, 1926, 1925, 1922, 1921, 1920
22 FRANCHESHI PL	2017, 2014, 2010, 2005, 2002, 2001, 2000, 1997, 1995, 1992, 1991, 1986, 1980, 1975, 1971, 1970, 1966, 1965, 1961, 1960, 1956, 1955, 1952, 1950, 1946, 1945, 1941, 1936, 1930, 1926, 1925, 1922, 1921, 1920

FINDINGS

Address Researched	Address Not Identified in Research Source
22 FRANCHESHI PL	2020, 2017, 2014, 2005, 2002, 2001, 2000, 1997, 1995, 1992, 1991, 1986, 1980, 1975, 1971, 1970, 1966, 1965, 1961, 1960, 1956, 1955, 1952, 1950, 1946, 1945, 1941, 1936, 1930, 1926, 1925, 1922, 1921, 1920
22 FRANCHESHI PL	2020, 2017, 2010, 2005, 2002, 2001, 2000, 1997, 1995, 1992, 1991, 1986, 1980, 1975, 1971, 1970, 1966, 1965, 1961, 1960, 1956, 1955, 1952, 1950, 1946, 1945, 1941, 1936, 1930, 1926, 1925, 1922, 1921, 1920
22 FRANCHESHI PL	2020, 2017, 2014, 2010, 2002, 2001, 2000, 1997, 1995, 1992, 1991, 1986, 1980, 1975, 1971, 1970, 1966, 1965, 1961, 1960, 1956, 1955, 1952, 1950, 1946, 1945, 1941, 1936, 1930, 1926, 1925, 1922, 1921, 1920
22 FRANCHESHI PL	2020, 2017, 2014, 2010, 2005, 2001, 2000, 1997, 1995, 1992, 1991, 1986, 1980, 1975, 1971, 1970, 1966, 1965, 1961, 1960, 1956, 1955, 1952, 1950, 1946, 1945, 1941, 1936, 1930, 1926, 1925, 1922, 1921, 1920
22 RUE DU CHATEAU	2020, 2017, 2014, 2010, 2002, 2001, 2000, 1997, 1995, 1992, 1991, 1986, 1980, 1975, 1971, 1970, 1966, 1965, 1961, 1960, 1956, 1955, 1952, 1950, 1946, 1945, 1941, 1936, 1930, 1926, 1925, 1922, 1921, 1920
22 RUE DU CHATEAU	2020, 2017, 2014, 2005, 2002, 2001, 2000, 1997, 1995, 1992, 1991, 1986, 1980, 1975, 1971, 1970, 1966, 1965, 1961, 1960, 1956, 1955, 1952, 1950, 1946, 1945, 1941, 1936, 1930, 1926, 1925, 1922, 1921, 1920
22 RUE DU CHATEAU	2020, 2017, 2010, 2005, 2002, 2001, 2000, 1997, 1995, 1992, 1991, 1986, 1980, 1975, 1971, 1970, 1966, 1965, 1961, 1960, 1956, 1955, 1952, 1950, 1946, 1945, 1941, 1936, 1930, 1926, 1925, 1922, 1921, 1920
22 RUE DU CHATEAU	2017, 2014, 2010, 2005, 2002, 2001, 2000, 1997, 1995, 1992, 1991, 1986, 1980, 1975, 1971, 1970, 1966, 1965, 1961, 1960, 1956, 1955, 1952, 1950, 1946, 1945, 1941, 1936, 1930, 1926, 1925, 1922, 1921, 1920
22 SHERWOOD DR	2017, 2014, 2010, 2005, 2002, 2001, 2000, 1997, 1995, 1992, 1991, 1986, 1980, 1975, 1971, 1970, 1966, 1965, 1961, 1960, 1956, 1955, 1952, 1950, 1946, 1945, 1941, 1936, 1930, 1926, 1925, 1922, 1921, 1920
22 SHERWOOD DR	2020, 2017, 2010, 2005, 2002, 2001, 2000, 1997, 1995, 1992, 1991, 1986, 1980, 1975, 1971, 1970, 1966, 1965, 1961, 1960, 1956, 1955, 1952, 1950, 1946, 1945, 1941, 1936, 1930, 1926, 1925, 1922, 1921, 1920
22 SHERWOOD DR	2020, 2017, 2014, 2005, 2002, 2001, 2000, 1997, 1995, 1992, 1991, 1986, 1980, 1975, 1971, 1970, 1966, 1965, 1961, 1960, 1956, 1955, 1952, 1950, 1946, 1945, 1941, 1936, 1930, 1926, 1925, 1922, 1921, 1920
22 SHERWOOD DR	2020, 2017, 2014, 2010, 2005, 2001, 2000, 1997, 1995, 1992, 1991, 1986, 1980, 1975, 1971, 1970, 1966, 1965, 1961, 1960, 1956, 1955, 1952, 1950, 1946, 1945, 1941, 1936, 1930, 1926, 1925, 1922, 1921, 1920
22 SHERWOOD DR	2020, 2017, 2014, 2010, 2002, 2001, 2000, 1997, 1995, 1992, 1991, 1986, 1980, 1975, 1971, 1970, 1966, 1965, 1961, 1960, 1956, 1955, 1952, 1950, 1946, 1945, 1941, 1936, 1930, 1926, 1925, 1922, 1921, 1920
22 SHERWOOD DR	2020, 2017, 2014, 2010, 2005, 2002, 2001, 1997, 1995, 1992, 1991, 1986, 1980, 1975, 1971, 1970, 1966, 1965, 1961, 1960, 1956, 1955, 1952, 1950, 1946, 1945, 1941, 1936, 1930, 1926, 1925, 1922, 1921, 1920
22 SUNBURY DR	2020, 2017, 2014, 2010, 2005, 2002, 2001, 1997, 1995, 1992, 1991, 1986, 1980, 1975, 1971, 1970, 1966, 1965, 1961, 1960, 1956, 1955, 1952, 1950, 1946, 1945, 1941, 1936, 1930, 1926, 1925, 1922, 1921, 1920
22 SUNBURY DR	2020, 2017, 2014, 2010, 2002, 2001, 2000, 1997, 1995, 1992, 1991, 1986, 1980, 1975, 1971, 1970, 1966, 1965, 1961, 1960, 1956, 1955, 1952, 1950, 1946, 1945, 1941, 1936, 1930, 1926, 1925, 1922, 1921, 1920

FINDINGS

Address Researched	Address Not Identified in Research Source
22 SUNBURY DR	2020, 2017, 2014, 2010, 2005, 2001, 2000, 1997, 1995, 1992, 1991, 1986, 1980, 1975, 1971, 1970, 1966, 1965, 1961, 1960, 1956, 1955, 1952, 1950, 1946, 1945, 1941, 1936, 1930, 1926, 1925, 1922, 1921, 1920
22 SUNBURY DR	2020, 2017, 2014, 2005, 2002, 2001, 2000, 1997, 1995, 1992, 1991, 1986, 1980, 1975, 1971, 1970, 1966, 1965, 1961, 1960, 1956, 1955, 1952, 1950, 1946, 1945, 1941, 1936, 1930, 1926, 1925, 1922, 1921, 1920
22 SUNBURY DR	2020, 2017, 2010, 2005, 2002, 2001, 2000, 1997, 1995, 1992, 1991, 1986, 1980, 1975, 1971, 1970, 1966, 1965, 1961, 1960, 1956, 1955, 1952, 1950, 1946, 1945, 1941, 1936, 1930, 1926, 1925, 1922, 1921, 1920
22 WELLINGTON CT	2020, 2017, 2014, 2010, 2005, 2001, 2000, 1997, 1995, 1992, 1991, 1986, 1980, 1975, 1971, 1970, 1966, 1965, 1961, 1960, 1956, 1955, 1952, 1950, 1946, 1945, 1941, 1936, 1930, 1926, 1925, 1922, 1921, 1920
22 WELLINGTON PL	2020, 2017, 2014, 2010, 2002, 2001, 2000, 1997, 1995, 1992, 1991, 1986, 1980, 1975, 1971, 1970, 1966, 1965, 1961, 1960, 1956, 1955, 1952, 1950, 1946, 1945, 1941, 1936, 1930, 1926, 1925, 1922, 1921, 1920
22 WELLINGTON PL	2020, 2017, 2014, 2005, 2002, 2001, 2000, 1997, 1995, 1992, 1991, 1986, 1980, 1975, 1971, 1970, 1966, 1965, 1961, 1960, 1956, 1955, 1952, 1950, 1946, 1945, 1941, 1936, 1930, 1926, 1925, 1922, 1921, 1920
22 WELLINGTON PL	2020, 2017, 2010, 2005, 2002, 2001, 2000, 1997, 1995, 1992, 1991, 1986, 1980, 1975, 1971, 1970, 1966, 1965, 1961, 1960, 1956, 1955, 1952, 1950, 1946, 1945, 1941, 1936, 1930, 1926, 1925, 1922, 1921, 1920
22 WELLINGTON PL	2017, 2014, 2010, 2005, 2002, 2001, 2000, 1997, 1995, 1992, 1991, 1986, 1980, 1975, 1971, 1970, 1966, 1965, 1961, 1960, 1956, 1955, 1952, 1950, 1946, 1945, 1941, 1936, 1930, 1926, 1925, 1922, 1921, 1920
23 BROOKSTONE PL	2020, 2017, 2010, 2005, 2002, 2001, 2000, 1997, 1995, 1992, 1991, 1986, 1980, 1975, 1971, 1970, 1966, 1965, 1961, 1960, 1956, 1955, 1952, 1950, 1946, 1945, 1941, 1936, 1930, 1926, 1925, 1922, 1921, 1920
23 BROOKSTONE PL	2020, 2017, 2014, 2005, 2002, 2001, 2000, 1997, 1995, 1992, 1991, 1986, 1980, 1975, 1971, 1970, 1966, 1965, 1961, 1960, 1956, 1955, 1952, 1950, 1946, 1945, 1941, 1936, 1930, 1926, 1925, 1922, 1921, 1920
23 BROOKSTONE PL	2020, 2017, 2014, 2010, 2005, 2002, 2001, 2000, 1997, 1992, 1991, 1986, 1980, 1975, 1971, 1970, 1966, 1965, 1961, 1960, 1956, 1955, 1952, 1950, 1946, 1945, 1941, 1936, 1930, 1926, 1925, 1922, 1921, 1920
23 EDMONTON PL	2020, 2017, 2014, 2010, 2005, 2002, 2001, 1997, 1995, 1992, 1991, 1986, 1980, 1975, 1971, 1970, 1966, 1965, 1961, 1960, 1956, 1955, 1952, 1950, 1946, 1945, 1941, 1936, 1930, 1926, 1925, 1922, 1921, 1920
23 EDMONTON PL	2020, 2017, 2014, 2005, 2002, 2001, 2000, 1997, 1995, 1992, 1991, 1986, 1980, 1975, 1971, 1970, 1966, 1965, 1961, 1960, 1956, 1955, 1952, 1950, 1946, 1945, 1941, 1936, 1930, 1926, 1925, 1922, 1921, 1920
23 EDMONTON PL	2020, 2017, 2010, 2005, 2002, 2001, 2000, 1997, 1995, 1992, 1991, 1986, 1980, 1975, 1971, 1970, 1966, 1965, 1961, 1960, 1956, 1955, 1952, 1950, 1946, 1945, 1941, 1936, 1930, 1926, 1925, 1922, 1921, 1920
23 EDMONTON PL	2017, 2014, 2010, 2005, 2002, 2001, 2000, 1997, 1995, 1992, 1991, 1986, 1980, 1975, 1971, 1970, 1966, 1965, 1961, 1960, 1956, 1955, 1952, 1950, 1946, 1945, 1941, 1936, 1930, 1926, 1925, 1922, 1921, 1920
23 EDMONTON PL	2020, 2017, 2014, 2010, 2005, 2001, 2000, 1997, 1995, 1992, 1991, 1986, 1980, 1975, 1971, 1970, 1966, 1965, 1961, 1960, 1956, 1955, 1952, 1950, 1946, 1945, 1941, 1936, 1930, 1926, 1925, 1922, 1921, 1920

FINDINGS

Address Researched	Address Not Identified in Research Source
23 FRANCHESHI PL	2020, 2017, 2014, 2010, 2005, 2001, 2000, 1997, 1995, 1992, 1991, 1986, 1980, 1975, 1971, 1970, 1966, 1965, 1961, 1960, 1956, 1955, 1952, 1950, 1946, 1945, 1941, 1936, 1930, 1926, 1925, 1922, 1921, 1920
23 FRANCHESHI PL	2020, 2017, 2014, 2010, 2002, 2001, 2000, 1997, 1995, 1992, 1991, 1986, 1980, 1975, 1971, 1970, 1966, 1965, 1961, 1960, 1956, 1955, 1952, 1950, 1946, 1945, 1941, 1936, 1930, 1926, 1925, 1922, 1921, 1920
23 FRANCHESHI PL	2017, 2014, 2010, 2005, 2002, 2001, 2000, 1997, 1995, 1992, 1991, 1986, 1980, 1975, 1971, 1970, 1966, 1965, 1961, 1960, 1956, 1955, 1952, 1950, 1946, 1945, 1941, 1936, 1930, 1926, 1925, 1922, 1921, 1920
23 FRANCHESHI PL	2020, 2017, 2010, 2005, 2002, 2001, 2000, 1997, 1995, 1992, 1991, 1986, 1980, 1975, 1971, 1970, 1966, 1965, 1961, 1960, 1956, 1955, 1952, 1950, 1946, 1945, 1941, 1936, 1930, 1926, 1925, 1922, 1921, 1920
23 FRANCHESHI PL	2020, 2017, 2014, 2005, 2002, 2001, 2000, 1997, 1995, 1992, 1991, 1986, 1980, 1975, 1971, 1970, 1966, 1965, 1961, 1960, 1956, 1955, 1952, 1950, 1946, 1945, 1941, 1936, 1930, 1926, 1925, 1922, 1921, 1920
23 FRANCHESHI PL	2020, 2017, 2014, 2010, 2005, 2002, 2001, 1997, 1995, 1992, 1991, 1986, 1980, 1975, 1971, 1970, 1966, 1965, 1961, 1960, 1956, 1955, 1952, 1950, 1946, 1945, 1941, 1936, 1930, 1926, 1925, 1922, 1921, 1920
23 NOPALITOS WAY	2020, 2017, 2014, 2005, 2002, 2001, 2000, 1997, 1995, 1992, 1991, 1986, 1980, 1975, 1971, 1970, 1966, 1965, 1961, 1960, 1956, 1955, 1952, 1950, 1946, 1945, 1941, 1936, 1930, 1926, 1925, 1922, 1921, 1920
23 NOPALITOS WAY	2020, 2017, 2010, 2005, 2002, 2001, 2000, 1997, 1995, 1992, 1991, 1986, 1980, 1975, 1971, 1970, 1966, 1965, 1961, 1960, 1956, 1955, 1952, 1950, 1946, 1945, 1941, 1936, 1930, 1926, 1925, 1922, 1921, 1920
23 NOPALITOS WAY	2017, 2014, 2010, 2005, 2002, 2001, 2000, 1997, 1995, 1992, 1991, 1986, 1980, 1975, 1971, 1970, 1966, 1965, 1961, 1960, 1956, 1955, 1952, 1950, 1946, 1945, 1941, 1936, 1930, 1926, 1925, 1922, 1921, 1920
23 NOPALITOS WAY	2020, 2017, 2014, 2010, 2002, 2001, 2000, 1997, 1995, 1992, 1991, 1986, 1980, 1975, 1971, 1970, 1966, 1965, 1961, 1960, 1956, 1955, 1952, 1950, 1946, 1945, 1941, 1936, 1930, 1926, 1925, 1922, 1921, 1920
23 NOPALITOS WAY	2020, 2017, 2014, 2010, 2005, 2001, 2000, 1997, 1995, 1992, 1991, 1986, 1980, 1975, 1971, 1970, 1966, 1965, 1961, 1960, 1956, 1955, 1952, 1950, 1946, 1945, 1941, 1936, 1930, 1926, 1925, 1922, 1921, 1920
23 RUE DU CHATEAU	2020, 2017, 2014, 2010, 2002, 2001, 2000, 1997, 1995, 1992, 1991, 1986, 1980, 1975, 1971, 1970, 1966, 1965, 1961, 1960, 1956, 1955, 1952, 1950, 1946, 1945, 1941, 1936, 1930, 1926, 1925, 1922, 1921, 1920
23 RUE DU CHATEAU	2020, 2017, 2014, 2005, 2002, 2001, 2000, 1997, 1995, 1992, 1991, 1986, 1980, 1975, 1971, 1970, 1966, 1965, 1961, 1960, 1956, 1955, 1952, 1950, 1946, 1945, 1941, 1936, 1930, 1926, 1925, 1922, 1921, 1920
23 RUE DU CHATEAU	2017, 2014, 2010, 2005, 2002, 2001, 2000, 1997, 1995, 1992, 1991, 1986, 1980, 1975, 1971, 1970, 1966, 1965, 1961, 1960, 1956, 1955, 1952, 1950, 1946, 1945, 1941, 1936, 1930, 1926, 1925, 1922, 1921, 1920
23 RUE DU CHATEAU	2020, 2017, 2010, 2005, 2002, 2001, 2000, 1997, 1995, 1992, 1991, 1986, 1980, 1975, 1971, 1970, 1966, 1965, 1961, 1960, 1956, 1955, 1952, 1950, 1946, 1945, 1941, 1936, 1930, 1926, 1925, 1922, 1921, 1920
23 SEVEN KINGS PL	2020, 2017, 2010, 2005, 2002, 2001, 2000, 1997, 1995, 1992, 1991, 1986, 1980, 1975, 1971, 1970, 1966, 1965, 1961, 1960, 1956, 1955, 1952, 1950, 1946, 1945, 1941, 1936, 1930, 1926, 1925, 1922, 1921, 1920

FINDINGS

Address Researched	Address Not Identified in Research Source
23 SEVEN KINGS PL	2017, 2014, 2010, 2005, 2002, 2001, 2000, 1997, 1995, 1992, 1991, 1986, 1980, 1975, 1971, 1970, 1966, 1965, 1961, 1960, 1956, 1955, 1952, 1950, 1946, 1945, 1941, 1936, 1930, 1926, 1925, 1922, 1921, 1920
23 SEVEN KINGS PL	2020, 2017, 2014, 2005, 2002, 2001, 2000, 1997, 1995, 1992, 1991, 1986, 1980, 1975, 1971, 1970, 1966, 1965, 1961, 1960, 1956, 1955, 1952, 1950, 1946, 1945, 1941, 1936, 1930, 1926, 1925, 1922, 1921, 1920
23 SEVEN KINGS PL	2020, 2017, 2014, 2010, 2002, 2001, 2000, 1997, 1995, 1992, 1991, 1986, 1980, 1975, 1971, 1970, 1966, 1965, 1961, 1960, 1956, 1955, 1952, 1950, 1946, 1945, 1941, 1936, 1930, 1926, 1925, 1922, 1921, 1920
23 SEVEN KINGS PL	2020, 2017, 2014, 2010, 2005, 2001, 2000, 1997, 1995, 1992, 1991, 1986, 1980, 1975, 1971, 1970, 1966, 1965, 1961, 1960, 1956, 1955, 1952, 1950, 1946, 1945, 1941, 1936, 1930, 1926, 1925, 1922, 1921, 1920
23 SEVEN KINGS PL	2020, 2017, 2014, 2010, 2005, 2002, 2001, 1997, 1995, 1992, 1991, 1986, 1980, 1975, 1971, 1970, 1966, 1965, 1961, 1960, 1956, 1955, 1952, 1950, 1946, 1945, 1941, 1936, 1930, 1926, 1925, 1922, 1921, 1920
23 SHERWOOD DR	2020, 2017, 2014, 2010, 2005, 2002, 2001, 1997, 1995, 1992, 1991, 1986, 1980, 1975, 1971, 1970, 1966, 1965, 1961, 1960, 1956, 1955, 1952, 1950, 1946, 1945, 1941, 1936, 1930, 1926, 1925, 1922, 1921, 1920
23 SHERWOOD DR	2020, 2017, 2014, 2010, 2002, 2001, 2000, 1997, 1995, 1992, 1991, 1986, 1980, 1975, 1971, 1970, 1966, 1965, 1961, 1960, 1956, 1955, 1952, 1950, 1946, 1945, 1941, 1936, 1930, 1926, 1925, 1922, 1921, 1920
23 SHERWOOD DR	2020, 2017, 2014, 2005, 2002, 2001, 2000, 1997, 1995, 1992, 1991, 1986, 1980, 1975, 1971, 1970, 1966, 1965, 1961, 1960, 1956, 1955, 1952, 1950, 1946, 1945, 1941, 1936, 1930, 1926, 1925, 1922, 1921, 1920
23 SHERWOOD DR	2017, 2014, 2010, 2005, 2002, 2001, 2000, 1997, 1995, 1992, 1991, 1986, 1980, 1975, 1971, 1970, 1966, 1965, 1961, 1960, 1956, 1955, 1952, 1950, 1946, 1945, 1941, 1936, 1930, 1926, 1925, 1922, 1921, 1920
23 SHERWOOD DR	2020, 2017, 2010, 2005, 2002, 2001, 2000, 1997, 1995, 1992, 1991, 1986, 1980, 1975, 1971, 1970, 1966, 1965, 1961, 1960, 1956, 1955, 1952, 1950, 1946, 1945, 1941, 1936, 1930, 1926, 1925, 1922, 1921, 1920
23 WELLINGTON CT	2020, 2017, 2014, 2010, 2005, 2001, 2000, 1997, 1995, 1992, 1991, 1986, 1980, 1975, 1971, 1970, 1966, 1965, 1961, 1960, 1956, 1955, 1952, 1950, 1946, 1945, 1941, 1936, 1930, 1926, 1925, 1922, 1921, 1920
23 WELLINGTON PL	2020, 2017, 2014, 2010, 2002, 2001, 2000, 1997, 1995, 1992, 1991, 1986, 1980, 1975, 1971, 1970, 1966, 1965, 1961, 1960, 1956, 1955, 1952, 1950, 1946, 1945, 1941, 1936, 1930, 1926, 1925, 1922, 1921, 1920
23 WELLINGTON PL	2020, 2017, 2014, 2005, 2002, 2001, 2000, 1997, 1995, 1992, 1991, 1986, 1980, 1975, 1971, 1970, 1966, 1965, 1961, 1960, 1956, 1955, 1952, 1950, 1946, 1945, 1941, 1936, 1930, 1926, 1925, 1922, 1921, 1920
23 WELLINGTON PL	2020, 2017, 2010, 2005, 2002, 2001, 2000, 1997, 1995, 1992, 1991, 1986, 1980, 1975, 1971, 1970, 1966, 1965, 1961, 1960, 1956, 1955, 1952, 1950, 1946, 1945, 1941, 1936, 1930, 1926, 1925, 1922, 1921, 1920
23 WELLINGTON PL	2017, 2014, 2010, 2005, 2002, 2001, 2000, 1997, 1995, 1992, 1991, 1986, 1980, 1975, 1971, 1970, 1966, 1965, 1961, 1960, 1956, 1955, 1952, 1950, 1946, 1945, 1941, 1936, 1930, 1926, 1925, 1922, 1921, 1920
23 WELLINGTON PL	2020, 2017, 2014, 2010, 2005, 2002, 2001, 1997, 1995, 1992, 1991, 1986, 1980, 1975, 1971, 1970, 1966, 1965, 1961, 1960, 1956, 1955, 1952, 1950, 1946, 1945, 1941, 1936, 1930, 1926, 1925, 1922, 1921, 1920

FINDINGS

Address Researched	Address Not Identified in Research Source
24 FRANCHESHI PL	2017, 2014, 2010, 2005, 2002, 2001, 2000, 1997, 1995, 1992, 1991, 1986, 1980, 1975, 1971, 1970, 1966, 1965, 1961, 1960, 1956, 1955, 1952, 1950, 1946, 1945, 1941, 1936, 1930, 1926, 1925, 1922, 1921, 1920
24 FRANCHESHI PL	2020, 2017, 2014, 2005, 2002, 2001, 2000, 1997, 1995, 1992, 1991, 1986, 1980, 1975, 1971, 1970, 1966, 1965, 1961, 1960, 1956, 1955, 1952, 1950, 1946, 1945, 1941, 1936, 1930, 1926, 1925, 1922, 1921, 1920
24 FRANCHESHI PL	2020, 2017, 2010, 2005, 2002, 2001, 2000, 1997, 1995, 1992, 1991, 1986, 1980, 1975, 1971, 1970, 1966, 1965, 1961, 1960, 1956, 1955, 1952, 1950, 1946, 1945, 1941, 1936, 1930, 1926, 1925, 1922, 1921, 1920
24 FRANCHESHI PL	2020, 2017, 2014, 2010, 2002, 2001, 2000, 1997, 1995, 1992, 1991, 1986, 1980, 1975, 1971, 1970, 1966, 1965, 1961, 1960, 1956, 1955, 1952, 1950, 1946, 1945, 1941, 1936, 1930, 1926, 1925, 1922, 1921, 1920
24 FRANCHESHI PL	2020, 2017, 2014, 2010, 2005, 2001, 2000, 1997, 1995, 1992, 1991, 1986, 1980, 1975, 1971, 1970, 1966, 1965, 1961, 1960, 1956, 1955, 1952, 1950, 1946, 1945, 1941, 1936, 1930, 1926, 1925, 1922, 1921, 1920
24 RUE DU CHATEAU	2020, 2017, 2014, 2010, 2002, 2001, 2000, 1997, 1995, 1992, 1991, 1986, 1980, 1975, 1971, 1970, 1966, 1965, 1961, 1960, 1956, 1955, 1952, 1950, 1946, 1945, 1941, 1936, 1930, 1926, 1925, 1922, 1921, 1920
24 RUE DU CHATEAU	2020, 2017, 2014, 2005, 2002, 2001, 2000, 1997, 1995, 1992, 1991, 1986, 1980, 1975, 1971, 1970, 1966, 1965, 1961, 1960, 1956, 1955, 1952, 1950, 1946, 1945, 1941, 1936, 1930, 1926, 1925, 1922, 1921, 1920
24 RUE DU CHATEAU	2020, 2017, 2010, 2005, 2002, 2001, 2000, 1997, 1995, 1992, 1991, 1986, 1980, 1975, 1971, 1970, 1966, 1965, 1961, 1960, 1956, 1955, 1952, 1950, 1946, 1945, 1941, 1936, 1930, 1926, 1925, 1922, 1921, 1920
24 RUE DU CHATEAU	2017, 2014, 2010, 2005, 2002, 2001, 2000, 1997, 1995, 1992, 1991, 1986, 1980, 1975, 1971, 1970, 1966, 1965, 1961, 1960, 1956, 1955, 1952, 1950, 1946, 1945, 1941, 1936, 1930, 1926, 1925, 1922, 1921, 1920
24 SEVEN KINGS PL	2017, 2014, 2010, 2005, 2002, 2001, 2000, 1997, 1995, 1992, 1991, 1986, 1980, 1975, 1971, 1970, 1966, 1965, 1961, 1960, 1956, 1955, 1952, 1950, 1946, 1945, 1941, 1936, 1930, 1926, 1925, 1922, 1921, 1920
24 SEVEN KINGS PL	2020, 2017, 2010, 2005, 2002, 2001, 2000, 1997, 1995, 1992, 1991, 1986, 1980, 1975, 1971, 1970, 1966, 1965, 1961, 1960, 1956, 1955, 1952, 1950, 1946, 1945, 1941, 1936, 1930, 1926, 1925, 1922, 1921, 1920
24 SEVEN KINGS PL	2020, 2017, 2014, 2005, 2002, 2001, 2000, 1997, 1995, 1992, 1991, 1986, 1980, 1975, 1971, 1970, 1966, 1965, 1961, 1960, 1956, 1955, 1952, 1950, 1946, 1945, 1941, 1936, 1930, 1926, 1925, 1922, 1921, 1920
24 SEVEN KINGS PL	2020, 2017, 2014, 2010, 2002, 2001, 2000, 1997, 1995, 1992, 1991, 1986, 1980, 1975, 1971, 1970, 1966, 1965, 1961, 1960, 1956, 1955, 1952, 1950, 1946, 1945, 1941, 1936, 1930, 1926, 1925, 1922, 1921, 1920
24 SEVEN KINGS PL	2020, 2017, 2014, 2010, 2005, 2002, 2001, 1997, 1995, 1992, 1991, 1986, 1980, 1975, 1971, 1970, 1966, 1965, 1961, 1960, 1956, 1955, 1952, 1950, 1946, 1945, 1941, 1936, 1930, 1926, 1925, 1922, 1921, 1920
24 SUNBURY DR	2020, 2017, 2014, 2005, 2002, 2001, 2000, 1997, 1995, 1992, 1991, 1986, 1980, 1975, 1971, 1970, 1966, 1965, 1961, 1960, 1956, 1955, 1952, 1950, 1946, 1945, 1941, 1936, 1930, 1926, 1925, 1922, 1921, 1920
24 SUNBURY DR	2020, 2017, 2014, 2010, 2005, 2001, 2000, 1997, 1995, 1992, 1991, 1986, 1980, 1975, 1971, 1970, 1966, 1965, 1961, 1960, 1956, 1955, 1952, 1950, 1946, 1945, 1941, 1936, 1930, 1926, 1925, 1922, 1921, 1920

FINDINGS

Address Researched	Address Not Identified in Research Source
24 SUNBURY DR	2020, 2017, 2014, 2010, 2002, 2001, 2000, 1997, 1995, 1992, 1991, 1986, 1980, 1975, 1971, 1970, 1966, 1965, 1961, 1960, 1956, 1955, 1952, 1950, 1946, 1945, 1941, 1936, 1930, 1926, 1925, 1922, 1921, 1920
24 SUNBURY DR	2020, 2017, 2010, 2005, 2002, 2001, 2000, 1997, 1995, 1992, 1991, 1986, 1980, 1975, 1971, 1970, 1966, 1965, 1961, 1960, 1956, 1955, 1952, 1950, 1946, 1945, 1941, 1936, 1930, 1926, 1925, 1922, 1921, 1920
24 SUNBURY DR	2017, 2014, 2010, 2005, 2002, 2001, 2000, 1997, 1995, 1992, 1991, 1986, 1980, 1975, 1971, 1970, 1966, 1965, 1961, 1960, 1956, 1955, 1952, 1950, 1946, 1945, 1941, 1936, 1930, 1926, 1925, 1922, 1921, 1920
25 BROOKSTONE PL	2020, 2017, 2010, 2005, 2002, 2001, 2000, 1997, 1995, 1992, 1991, 1986, 1980, 1975, 1971, 1970, 1966, 1965, 1961, 1960, 1956, 1955, 1952, 1950, 1946, 1945, 1941, 1936, 1930, 1926, 1925, 1922, 1921, 1920
25 BROOKSTONE PL	2020, 2017, 2014, 2005, 2002, 2001, 2000, 1997, 1995, 1992, 1991, 1986, 1980, 1975, 1971, 1970, 1966, 1965, 1961, 1960, 1956, 1955, 1952, 1950, 1946, 1945, 1941, 1936, 1930, 1926, 1925, 1922, 1921, 1920
25 EDMONTON PL	2020, 2017, 2014, 2005, 2002, 2001, 2000, 1997, 1995, 1992, 1991, 1986, 1980, 1975, 1971, 1970, 1966, 1965, 1961, 1960, 1956, 1955, 1952, 1950, 1946, 1945, 1941, 1936, 1930, 1926, 1925, 1922, 1921, 1920
25 EDMONTON PL	2020, 2017, 2010, 2005, 2002, 2001, 2000, 1997, 1995, 1992, 1991, 1986, 1980, 1975, 1971, 1970, 1966, 1965, 1961, 1960, 1956, 1955, 1952, 1950, 1946, 1945, 1941, 1936, 1930, 1926, 1925, 1922, 1921, 1920
25 EDMONTON PL	2017, 2014, 2010, 2005, 2002, 2001, 2000, 1997, 1995, 1992, 1991, 1986, 1980, 1975, 1971, 1970, 1966, 1965, 1961, 1960, 1956, 1955, 1952, 1950, 1946, 1945, 1941, 1936, 1930, 1926, 1925, 1922, 1921, 1920
25 EDMONTON PL	2020, 2017, 2014, 2010, 2005, 2001, 2000, 1997, 1995, 1992, 1991, 1986, 1980, 1975, 1971, 1970, 1966, 1965, 1961, 1960, 1956, 1955, 1952, 1950, 1946, 1945, 1941, 1936, 1930, 1926, 1925, 1922, 1921, 1920
25 EDMONTON PL	2020, 2017, 2014, 2010, 2002, 2001, 2000, 1997, 1995, 1992, 1991, 1986, 1980, 1975, 1971, 1970, 1966, 1965, 1961, 1960, 1956, 1955, 1952, 1950, 1946, 1945, 1941, 1936, 1930, 1926, 1925, 1922, 1921, 1920
25 EDMONTON PL	2020, 2017, 2014, 2010, 2005, 2002, 2001, 1997, 1995, 1992, 1991, 1986, 1980, 1975, 1971, 1970, 1966, 1965, 1961, 1960, 1956, 1955, 1952, 1950, 1946, 1945, 1941, 1936, 1930, 1926, 1925, 1922, 1921, 1920
25 FRANCHESHI PL	2020, 2017, 2014, 2010, 2002, 2001, 2000, 1997, 1995, 1992, 1991, 1986, 1980, 1975, 1971, 1970, 1966, 1965, 1961, 1960, 1956, 1955, 1952, 1950, 1946, 1945, 1941, 1936, 1930, 1926, 1925, 1922, 1921, 1920
25 FRANCHESHI PL	2020, 2017, 2014, 2010, 2005, 2001, 2000, 1997, 1995, 1992, 1991, 1986, 1980, 1975, 1971, 1970, 1966, 1965, 1961, 1960, 1956, 1955, 1952, 1950, 1946, 1945, 1941, 1936, 1930, 1926, 1925, 1922, 1921, 1920
25 FRANCHESHI PL	2017, 2014, 2010, 2005, 2002, 2001, 2000, 1997, 1995, 1992, 1991, 1986, 1980, 1975, 1971, 1970, 1966, 1965, 1961, 1960, 1956, 1955, 1952, 1950, 1946, 1945, 1941, 1936, 1930, 1926, 1925, 1922, 1921, 1920
25 FRANCHESHI PL	2020, 2017, 2010, 2005, 2002, 2001, 2000, 1997, 1995, 1992, 1991, 1986, 1980, 1975, 1971, 1970, 1966, 1965, 1961, 1960, 1956, 1955, 1952, 1950, 1946, 1945, 1941, 1936, 1930, 1926, 1925, 1922, 1921, 1920
25 FRANCHESHI PL	2020, 2017, 2014, 2005, 2002, 2001, 2000, 1997, 1995, 1992, 1991, 1986, 1980, 1975, 1971, 1970, 1966, 1965, 1961, 1960, 1956, 1955, 1952, 1950, 1946, 1945, 1941, 1936, 1930, 1926, 1925, 1922, 1921, 1920

FINDINGS

Address Researched	Address Not Identified in Research Source
25 NOPALITOS WAY	2020, 2017, 2014, 2005, 2002, 2001, 2000, 1997, 1995, 1992, 1991, 1986, 1980, 1975, 1971, 1970, 1966, 1965, 1961, 1960, 1956, 1955, 1952, 1950, 1946, 1945, 1941, 1936, 1930, 1926, 1925, 1922, 1921, 1920
25 NOPALITOS WAY	2020, 2017, 2010, 2005, 2002, 2001, 2000, 1997, 1995, 1992, 1991, 1986, 1980, 1975, 1971, 1970, 1966, 1965, 1961, 1960, 1956, 1955, 1952, 1950, 1946, 1945, 1941, 1936, 1930, 1926, 1925, 1922, 1921, 1920
25 NOPALITOS WAY	2017, 2014, 2010, 2005, 2002, 2001, 2000, 1997, 1995, 1992, 1991, 1986, 1980, 1975, 1971, 1970, 1966, 1965, 1961, 1960, 1956, 1955, 1952, 1950, 1946, 1945, 1941, 1936, 1930, 1926, 1925, 1922, 1921, 1920
25 NOPALITOS WAY	2020, 2017, 2014, 2010, 2005, 2001, 2000, 1997, 1995, 1992, 1991, 1986, 1980, 1975, 1971, 1970, 1966, 1965, 1961, 1960, 1956, 1955, 1952, 1950, 1946, 1945, 1941, 1936, 1930, 1926, 1925, 1922, 1921, 1920
25 NOPALITOS WAY	2020, 2017, 2014, 2010, 2002, 2001, 2000, 1997, 1995, 1992, 1991, 1986, 1980, 1975, 1971, 1970, 1966, 1965, 1961, 1960, 1956, 1955, 1952, 1950, 1946, 1945, 1941, 1936, 1930, 1926, 1925, 1922, 1921, 1920
25 RUE DU CHATEAU	2020, 2017, 2014, 2005, 2002, 2001, 2000, 1997, 1995, 1992, 1991, 1986, 1980, 1975, 1971, 1970, 1966, 1965, 1961, 1960, 1956, 1955, 1952, 1950, 1946, 1945, 1941, 1936, 1930, 1926, 1925, 1922, 1921, 1920
25 RUE DU CHATEAU	2017, 2014, 2010, 2005, 2002, 2001, 2000, 1997, 1995, 1992, 1991, 1986, 1980, 1975, 1971, 1970, 1966, 1965, 1961, 1960, 1956, 1955, 1952, 1950, 1946, 1945, 1941, 1936, 1930, 1926, 1925, 1922, 1921, 1920
25 RUE DU CHATEAU	2020, 2017, 2010, 2005, 2002, 2001, 2000, 1997, 1995, 1992, 1991, 1986, 1980, 1975, 1971, 1970, 1966, 1965, 1961, 1960, 1956, 1955, 1952, 1950, 1946, 1945, 1941, 1936, 1930, 1926, 1925, 1922, 1921, 1920
25 SHERWOOD DR	2020, 2017, 2010, 2005, 2002, 2001, 2000, 1997, 1995, 1992, 1991, 1986, 1980, 1975, 1971, 1970, 1966, 1965, 1961, 1960, 1956, 1955, 1952, 1950, 1946, 1945, 1941, 1936, 1930, 1926, 1925, 1922, 1921, 1920
25 SHERWOOD DR	2017, 2014, 2010, 2005, 2002, 2001, 2000, 1997, 1995, 1992, 1991, 1986, 1980, 1975, 1971, 1970, 1966, 1965, 1961, 1960, 1956, 1955, 1952, 1950, 1946, 1945, 1941, 1936, 1930, 1926, 1925, 1922, 1921, 1920
25 SHERWOOD DR	2020, 2017, 2014, 2005, 2002, 2001, 2000, 1997, 1995, 1992, 1991, 1986, 1980, 1975, 1971, 1970, 1966, 1965, 1961, 1960, 1956, 1955, 1952, 1950, 1946, 1945, 1941, 1936, 1930, 1926, 1925, 1922, 1921, 1920
25 SHERWOOD DR	2020, 2017, 2014, 2010, 2005, 2001, 2000, 1997, 1995, 1992, 1991, 1986, 1980, 1975, 1971, 1970, 1966, 1965, 1961, 1960, 1956, 1955, 1952, 1950, 1946, 1945, 1941, 1936, 1930, 1926, 1925, 1922, 1921, 1920
25 SHERWOOD DR	2020, 2017, 2014, 2010, 2002, 2001, 2000, 1997, 1995, 1992, 1991, 1986, 1980, 1975, 1971, 1970, 1966, 1965, 1961, 1960, 1956, 1955, 1952, 1950, 1946, 1945, 1941, 1936, 1930, 1926, 1925, 1922, 1921, 1920
25 SHERWOOD DR	2020, 2017, 2014, 2010, 2005, 2002, 2001, 1997, 1995, 1992, 1991, 1986, 1980, 1975, 1971, 1970, 1966, 1965, 1961, 1960, 1956, 1955, 1952, 1950, 1946, 1945, 1941, 1936, 1930, 1926, 1925, 1922, 1921, 1920
25 WELLINGTON CT	2020, 2017, 2014, 2010, 2005, 2001, 2000, 1997, 1995, 1992, 1991, 1986, 1980, 1975, 1971, 1970, 1966, 1965, 1961, 1960, 1956, 1955, 1952, 1950, 1946, 1945, 1941, 1936, 1930, 1926, 1925, 1922, 1921, 1920
25 WELLINGTON PL	2020, 2017, 2014, 2010, 2002, 2001, 2000, 1997, 1995, 1992, 1991, 1986, 1980, 1975, 1971, 1970, 1966, 1965, 1961, 1960, 1956, 1955, 1952, 1950, 1946, 1945, 1941, 1936, 1930, 1926, 1925, 1922, 1921, 1920

FINDINGS

Address Researched	Address Not Identified in Research Source
25 WELLINGTON PL	2020, 2017, 2014, 2005, 2002, 2001, 2000, 1997, 1995, 1992, 1991, 1986, 1980, 1975, 1971, 1970, 1966, 1965, 1961, 1960, 1956, 1955, 1952, 1950, 1946, 1945, 1941, 1936, 1930, 1926, 1925, 1922, 1921, 1920
25 WELLINGTON PL	2020, 2017, 2010, 2005, 2002, 2001, 2000, 1997, 1995, 1992, 1991, 1986, 1980, 1975, 1971, 1970, 1966, 1965, 1961, 1960, 1956, 1955, 1952, 1950, 1946, 1945, 1941, 1936, 1930, 1926, 1925, 1922, 1921, 1920
26 FRANCHESHI PL	2020, 2017, 2014, 2005, 2002, 2001, 2000, 1997, 1995, 1992, 1991, 1986, 1980, 1975, 1971, 1970, 1966, 1965, 1961, 1960, 1956, 1955, 1952, 1950, 1946, 1945, 1941, 1936, 1930, 1926, 1925, 1922, 1921, 1920
26 FRANCHESHI PL	2020, 2017, 2010, 2005, 2002, 2001, 2000, 1997, 1995, 1992, 1991, 1986, 1980, 1975, 1971, 1970, 1966, 1965, 1961, 1960, 1956, 1955, 1952, 1950, 1946, 1945, 1941, 1936, 1930, 1926, 1925, 1922, 1921, 1920
26 FRANCHESHI PL	2017, 2014, 2010, 2005, 2002, 2001, 2000, 1997, 1995, 1992, 1991, 1986, 1980, 1975, 1971, 1970, 1966, 1965, 1961, 1960, 1956, 1955, 1952, 1950, 1946, 1945, 1941, 1936, 1930, 1926, 1925, 1922, 1921, 1920
26 FRANCHESHI PL	2020, 2017, 2014, 2010, 2002, 2001, 2000, 1997, 1995, 1992, 1991, 1986, 1980, 1975, 1971, 1970, 1966, 1965, 1961, 1960, 1956, 1955, 1952, 1950, 1946, 1945, 1941, 1936, 1930, 1926, 1925, 1922, 1921, 1920
26 FRANCHESHI PL	2020, 2017, 2014, 2010, 2005, 2001, 2000, 1997, 1995, 1992, 1991, 1986, 1980, 1975, 1971, 1970, 1966, 1965, 1961, 1960, 1956, 1955, 1952, 1950, 1946, 1945, 1941, 1936, 1930, 1926, 1925, 1922, 1921, 1920
26 RUE DU CHATEAU	2020, 2017, 2014, 2010, 2002, 2001, 2000, 1997, 1995, 1992, 1991, 1986, 1980, 1975, 1971, 1970, 1966, 1965, 1961, 1960, 1956, 1955, 1952, 1950, 1946, 1945, 1941, 1936, 1930, 1926, 1925, 1922, 1921, 1920
26 RUE DU CHATEAU	2020, 2017, 2014, 2005, 2002, 2001, 2000, 1997, 1995, 1992, 1991, 1986, 1980, 1975, 1971, 1970, 1966, 1965, 1961, 1960, 1956, 1955, 1952, 1950, 1946, 1945, 1941, 1936, 1930, 1926, 1925, 1922, 1921, 1920
26 RUE DU CHATEAU	2017, 2014, 2010, 2005, 2002, 2001, 2000, 1997, 1995, 1992, 1991, 1986, 1980, 1975, 1971, 1970, 1966, 1965, 1961, 1960, 1956, 1955, 1952, 1950, 1946, 1945, 1941, 1936, 1930, 1926, 1925, 1922, 1921, 1920
26 RUE DU CHATEAU	2020, 2017, 2010, 2005, 2002, 2001, 2000, 1997, 1995, 1992, 1991, 1986, 1980, 1975, 1971, 1970, 1966, 1965, 1961, 1960, 1956, 1955, 1952, 1950, 1946, 1945, 1941, 1936, 1930, 1926, 1925, 1922, 1921, 1920
26 SEVEN KINGS PL	2020, 2017, 2010, 2005, 2002, 2001, 2000, 1997, 1995, 1992, 1991, 1986, 1980, 1975, 1971, 1970, 1966, 1965, 1961, 1960, 1956, 1955, 1952, 1950, 1946, 1945, 1941, 1936, 1930, 1926, 1925, 1922, 1921, 1920
26 SEVEN KINGS PL	2017, 2014, 2010, 2005, 2002, 2001, 2000, 1997, 1995, 1992, 1991, 1986, 1980, 1975, 1971, 1970, 1966, 1965, 1961, 1960, 1956, 1955, 1952, 1950, 1946, 1945, 1941, 1936, 1930, 1926, 1925, 1922, 1921, 1920
26 SEVEN KINGS PL	2020, 2017, 2014, 2005, 2002, 2001, 2000, 1997, 1995, 1992, 1991, 1986, 1980, 1975, 1971, 1970, 1966, 1965, 1961, 1960, 1956, 1955, 1952, 1950, 1946, 1945, 1941, 1936, 1930, 1926, 1925, 1922, 1921, 1920
26 SEVEN KINGS PL	2020, 2017, 2014, 2010, 2002, 2001, 2000, 1997, 1995, 1992, 1991, 1986, 1980, 1975, 1971, 1970, 1966, 1965, 1961, 1960, 1956, 1955, 1952, 1950, 1946, 1945, 1941, 1936, 1930, 1926, 1925, 1922, 1921, 1920
26 SEVEN KINGS PL	2020, 2017, 2014, 2010, 2005, 2001, 2000, 1997, 1995, 1992, 1991, 1986, 1980, 1975, 1971, 1970, 1966, 1965, 1961, 1960, 1956, 1955, 1952, 1950, 1946, 1945, 1941, 1936, 1930, 1926, 1925, 1922, 1921, 1920

FINDINGS

Address Researched	Address Not Identified in Research Source
26 SEVEN KINGS PL	2020, 2017, 2014, 2010, 2005, 2002, 2001, 1997, 1995, 1992, 1991, 1986, 1980, 1975, 1971, 1970, 1966, 1965, 1961, 1960, 1956, 1955, 1952, 1950, 1946, 1945, 1941, 1936, 1930, 1926, 1925, 1922, 1921, 1920
26 SUNBURY DR	2020, 2017, 2014, 2010, 2005, 2002, 2001, 1997, 1995, 1992, 1991, 1986, 1980, 1975, 1971, 1970, 1966, 1965, 1961, 1960, 1956, 1955, 1952, 1950, 1946, 1945, 1941, 1936, 1930, 1926, 1925, 1922, 1921, 1920
26 SUNBURY DR	2020, 2017, 2014, 2010, 2005, 2001, 2000, 1997, 1995, 1992, 1991, 1986, 1980, 1975, 1971, 1970, 1966, 1965, 1961, 1960, 1956, 1955, 1952, 1950, 1946, 1945, 1941, 1936, 1930, 1926, 1925, 1922, 1921, 1920
26 SUNBURY DR	2020, 2017, 2014, 2010, 2002, 2001, 2000, 1997, 1995, 1992, 1991, 1986, 1980, 1975, 1971, 1970, 1966, 1965, 1961, 1960, 1956, 1955, 1952, 1950, 1946, 1945, 1941, 1936, 1930, 1926, 1925, 1922, 1921, 1920
26 SUNBURY DR	2020, 2017, 2014, 2005, 2002, 2001, 2000, 1997, 1995, 1992, 1991, 1986, 1980, 1975, 1971, 1970, 1966, 1965, 1961, 1960, 1956, 1955, 1952, 1950, 1946, 1945, 1941, 1936, 1930, 1926, 1925, 1922, 1921, 1920
26 SUNBURY DR	2017, 2014, 2010, 2005, 2002, 2001, 2000, 1997, 1995, 1992, 1991, 1986, 1980, 1975, 1971, 1970, 1966, 1965, 1961, 1960, 1956, 1955, 1952, 1950, 1946, 1945, 1941, 1936, 1930, 1926, 1925, 1922, 1921, 1920
26 SUNBURY DR	2020, 2017, 2010, 2005, 2002, 2001, 2000, 1997, 1995, 1992, 1991, 1986, 1980, 1975, 1971, 1970, 1966, 1965, 1961, 1960, 1956, 1955, 1952, 1950, 1946, 1945, 1941, 1936, 1930, 1926, 1925, 1922, 1921, 1920
26 WELLINGTON CT	2020, 2017, 2014, 2010, 2005, 2001, 2000, 1997, 1995, 1992, 1991, 1986, 1980, 1975, 1971, 1970, 1966, 1965, 1961, 1960, 1956, 1955, 1952, 1950, 1946, 1945, 1941, 1936, 1930, 1926, 1925, 1922, 1921, 1920
26 WELLINGTON PL	2020, 2017, 2014, 2010, 2002, 2001, 2000, 1997, 1995, 1992, 1991, 1986, 1980, 1975, 1971, 1970, 1966, 1965, 1961, 1960, 1956, 1955, 1952, 1950, 1946, 1945, 1941, 1936, 1930, 1926, 1925, 1922, 1921, 1920
26 WELLINGTON PL	2020, 2017, 2014, 2005, 2002, 2001, 2000, 1997, 1995, 1992, 1991, 1986, 1980, 1975, 1971, 1970, 1966, 1965, 1961, 1960, 1956, 1955, 1952, 1950, 1946, 1945, 1941, 1936, 1930, 1926, 1925, 1922, 1921, 1920
26 WELLINGTON PL	2020, 2017, 2010, 2005, 2002, 2001, 2000, 1997, 1995, 1992, 1991, 1986, 1980, 1975, 1971, 1970, 1966, 1965, 1961, 1960, 1956, 1955, 1952, 1950, 1946, 1945, 1941, 1936, 1930, 1926, 1925, 1922, 1921, 1920
26 WELLINGTON PL	2017, 2014, 2010, 2005, 2002, 2001, 2000, 1997, 1995, 1992, 1991, 1986, 1980, 1975, 1971, 1970, 1966, 1965, 1961, 1960, 1956, 1955, 1952, 1950, 1946, 1945, 1941, 1936, 1930, 1926, 1925, 1922, 1921, 1920
26 WELLINGTON PL	2020, 2017, 2014, 2010, 2005, 2002, 2001, 1997, 1995, 1992, 1991, 1986, 1980, 1975, 1971, 1970, 1966, 1965, 1961, 1960, 1956, 1955, 1952, 1950, 1946, 1945, 1941, 1936, 1930, 1926, 1925, 1922, 1921, 1920
27 BROOKSTONE PL	2020, 2017, 2014, 2005, 2002, 2001, 2000, 1997, 1995, 1992, 1991, 1986, 1980, 1975, 1971, 1970, 1966, 1965, 1961, 1960, 1956, 1955, 1952, 1950, 1946, 1945, 1941, 1936, 1930, 1926, 1925, 1922, 1921, 1920
27 EDMONTON PL	2020, 2017, 2014, 2005, 2002, 2001, 2000, 1997, 1995, 1992, 1991, 1986, 1980, 1975, 1971, 1970, 1966, 1965, 1961, 1960, 1956, 1955, 1952, 1950, 1946, 1945, 1941, 1936, 1930, 1926, 1925, 1922, 1921, 1920
27 EDMONTON PL	2020, 2017, 2010, 2005, 2002, 2001, 2000, 1997, 1995, 1992, 1991, 1986, 1980, 1975, 1971, 1970, 1966, 1965, 1961, 1960, 1956, 1955, 1952, 1950, 1946, 1945, 1941, 1936, 1930, 1926, 1925, 1922, 1921, 1920

FINDINGS

Address Researched	Address Not Identified in Research Source
27 EDMONTON PL	2017, 2014, 2010, 2005, 2002, 2001, 2000, 1997, 1995, 1992, 1991, 1986, 1980, 1975, 1971, 1970, 1966, 1965, 1961, 1960, 1956, 1955, 1952, 1950, 1946, 1945, 1941, 1936, 1930, 1926, 1925, 1922, 1921, 1920
27 EDMONTON PL	2020, 2017, 2014, 2010, 2005, 2001, 2000, 1997, 1995, 1992, 1991, 1986, 1980, 1975, 1971, 1970, 1966, 1965, 1961, 1960, 1956, 1955, 1952, 1950, 1946, 1945, 1941, 1936, 1930, 1926, 1925, 1922, 1921, 1920
27 EDMONTON PL	2020, 2017, 2014, 2010, 2005, 2002, 2001, 1997, 1995, 1992, 1991, 1986, 1980, 1975, 1971, 1970, 1966, 1965, 1961, 1960, 1956, 1955, 1952, 1950, 1946, 1945, 1941, 1936, 1930, 1926, 1925, 1922, 1921, 1920
27 NOPALITOS WAY	2020, 2017, 2014, 2010, 2005, 2001, 2000, 1997, 1995, 1992, 1991, 1986, 1980, 1975, 1971, 1970, 1966, 1965, 1961, 1960, 1956, 1955, 1952, 1950, 1946, 1945, 1941, 1936, 1930, 1926, 1925, 1922, 1921, 1920
27 NOPALITOS WAY	2020, 2017, 2014, 2010, 2002, 2001, 2000, 1997, 1995, 1992, 1991, 1986, 1980, 1975, 1971, 1970, 1966, 1965, 1961, 1960, 1956, 1955, 1952, 1950, 1946, 1945, 1941, 1936, 1930, 1926, 1925, 1922, 1921, 1920
27 NOPALITOS WAY	2017, 2014, 2010, 2005, 2002, 2001, 2000, 1997, 1995, 1992, 1991, 1986, 1980, 1975, 1971, 1970, 1966, 1965, 1961, 1960, 1956, 1955, 1952, 1950, 1946, 1945, 1941, 1936, 1930, 1926, 1925, 1922, 1921, 1920
27 NOPALITOS WAY	2020, 2017, 2010, 2005, 2002, 2001, 2000, 1997, 1995, 1992, 1991, 1986, 1980, 1975, 1971, 1970, 1966, 1965, 1961, 1960, 1956, 1955, 1952, 1950, 1946, 1945, 1941, 1936, 1930, 1926, 1925, 1922, 1921, 1920
27 NOPALITOS WAY	2020, 2017, 2014, 2005, 2002, 2001, 2000, 1997, 1995, 1992, 1991, 1986, 1980, 1975, 1971, 1970, 1966, 1965, 1961, 1960, 1956, 1955, 1952, 1950, 1946, 1945, 1941, 1936, 1930, 1926, 1925, 1922, 1921, 1920
27 SEVEN KINGS PL	2020, 2017, 2010, 2005, 2002, 2001, 2000, 1997, 1995, 1992, 1991, 1986, 1980, 1975, 1971, 1970, 1966, 1965, 1961, 1960, 1956, 1955, 1952, 1950, 1946, 1945, 1941, 1936, 1930, 1926, 1925, 1922, 1921, 1920
27 SEVEN KINGS PL	2017, 2014, 2010, 2005, 2002, 2001, 2000, 1997, 1995, 1992, 1991, 1986, 1980, 1975, 1971, 1970, 1966, 1965, 1961, 1960, 1956, 1955, 1952, 1950, 1946, 1945, 1941, 1936, 1930, 1926, 1925, 1922, 1921, 1920
27 SEVEN KINGS PL	2020, 2017, 2014, 2010, 2002, 2001, 2000, 1997, 1995, 1992, 1991, 1986, 1980, 1975, 1971, 1970, 1966, 1965, 1961, 1960, 1956, 1955, 1952, 1950, 1946, 1945, 1941, 1936, 1930, 1926, 1925, 1922, 1921, 1920
27 SEVEN KINGS PL	2020, 2017, 2014, 2005, 2002, 2001, 2000, 1997, 1995, 1992, 1991, 1986, 1980, 1975, 1971, 1970, 1966, 1965, 1961, 1960, 1956, 1955, 1952, 1950, 1946, 1945, 1941, 1936, 1930, 1926, 1925, 1922, 1921, 1920
27 SEVEN KINGS PL	2020, 2017, 2014, 2010, 2005, 2001, 2000, 1997, 1995, 1992, 1991, 1986, 1980, 1975, 1971, 1970, 1966, 1965, 1961, 1960, 1956, 1955, 1952, 1950, 1946, 1945, 1941, 1936, 1930, 1926, 1925, 1922, 1921, 1920
27 SEVEN KINGS PL	2020, 2017, 2014, 2010, 2005, 2002, 2001, 1997, 1995, 1992, 1991, 1986, 1980, 1975, 1971, 1970, 1966, 1965, 1961, 1960, 1956, 1955, 1952, 1950, 1946, 1945, 1941, 1936, 1930, 1926, 1925, 1922, 1921, 1920
27 SHERWOOD DR	2020, 2017, 2014, 2010, 2005, 2002, 2001, 1997, 1995, 1992, 1991, 1986, 1980, 1975, 1971, 1970, 1966, 1965, 1961, 1960, 1956, 1955, 1952, 1950, 1946, 1945, 1941, 1936, 1930, 1926, 1925, 1922, 1921, 1920
27 SHERWOOD DR	2020, 2017, 2014, 2010, 2005, 2001, 2000, 1997, 1995, 1992, 1991, 1986, 1980, 1975, 1971, 1970, 1966, 1965, 1961, 1960, 1956, 1955, 1952, 1950, 1946, 1945, 1941, 1936, 1930, 1926, 1925, 1922, 1921, 1920

FINDINGS

Address Researched	Address Not Identified in Research Source
27 SHERWOOD DR	2020, 2017, 2014, 2010, 2002, 2001, 2000, 1997, 1995, 1992, 1991, 1986, 1980, 1975, 1971, 1970, 1966, 1965, 1961, 1960, 1956, 1955, 1952, 1950, 1946, 1945, 1941, 1936, 1930, 1926, 1925, 1922, 1921, 1920
27 SHERWOOD DR	2020, 2017, 2014, 2005, 2002, 2001, 2000, 1997, 1995, 1992, 1991, 1986, 1980, 1975, 1971, 1970, 1966, 1965, 1961, 1960, 1956, 1955, 1952, 1950, 1946, 1945, 1941, 1936, 1930, 1926, 1925, 1922, 1921, 1920
27 SHERWOOD DR	2017, 2014, 2010, 2005, 2002, 2001, 2000, 1997, 1995, 1992, 1991, 1986, 1980, 1975, 1971, 1970, 1966, 1965, 1961, 1960, 1956, 1955, 1952, 1950, 1946, 1945, 1941, 1936, 1930, 1926, 1925, 1922, 1921, 1920
27 SHERWOOD DR	2020, 2017, 2010, 2005, 2002, 2001, 2000, 1997, 1995, 1992, 1991, 1986, 1980, 1975, 1971, 1970, 1966, 1965, 1961, 1960, 1956, 1955, 1952, 1950, 1946, 1945, 1941, 1936, 1930, 1926, 1925, 1922, 1921, 1920
27 WELLINGTON CT	2020, 2017, 2014, 2010, 2005, 2001, 2000, 1997, 1995, 1992, 1991, 1986, 1980, 1975, 1971, 1970, 1966, 1965, 1961, 1960, 1956, 1955, 1952, 1950, 1946, 1945, 1941, 1936, 1930, 1926, 1925, 1922, 1921, 1920
27 WELLINGTON PL	2020, 2017, 2014, 2010, 2002, 2001, 2000, 1997, 1995, 1992, 1991, 1986, 1980, 1975, 1971, 1970, 1966, 1965, 1961, 1960, 1956, 1955, 1952, 1950, 1946, 1945, 1941, 1936, 1930, 1926, 1925, 1922, 1921, 1920
27 WELLINGTON PL	2020, 2017, 2014, 2005, 2002, 2001, 2000, 1997, 1995, 1992, 1991, 1986, 1980, 1975, 1971, 1970, 1966, 1965, 1961, 1960, 1956, 1955, 1952, 1950, 1946, 1945, 1941, 1936, 1930, 1926, 1925, 1922, 1921, 1920
27 WELLINGTON PL	2020, 2017, 2010, 2005, 2002, 2001, 2000, 1997, 1995, 1992, 1991, 1986, 1980, 1975, 1971, 1970, 1966, 1965, 1961, 1960, 1956, 1955, 1952, 1950, 1946, 1945, 1941, 1936, 1930, 1926, 1925, 1922, 1921, 1920
27 WELLINGTON PL	2017, 2014, 2010, 2005, 2002, 2001, 2000, 1997, 1995, 1992, 1991, 1986, 1980, 1975, 1971, 1970, 1966, 1965, 1961, 1960, 1956, 1955, 1952, 1950, 1946, 1945, 1941, 1936, 1930, 1926, 1925, 1922, 1921, 1920
33 NOPALITOS WAY	2020, 2017, 2014, 2010, 2002, 2001, 2000, 1997, 1995, 1992, 1991, 1986, 1980, 1975, 1971, 1970, 1966, 1965, 1961, 1960, 1956, 1955, 1952, 1950, 1946, 1945, 1941, 1936, 1930, 1926, 1925, 1922, 1921, 1920
33 NOPALITOS WAY	2017, 2014, 2010, 2005, 2002, 2001, 2000, 1997, 1995, 1992, 1991, 1986, 1980, 1975, 1971, 1970, 1966, 1965, 1961, 1960, 1956, 1955, 1952, 1950, 1946, 1945, 1941, 1936, 1930, 1926, 1925, 1922, 1921, 1920
33 NOPALITOS WAY	2020, 2017, 2010, 2005, 2002, 2001, 2000, 1997, 1995, 1992, 1991, 1986, 1980, 1975, 1971, 1970, 1966, 1965, 1961, 1960, 1956, 1955, 1952, 1950, 1946, 1945, 1941, 1936, 1930, 1926, 1925, 1922, 1921, 1920
33 NOPALITOS WAY	2020, 2017, 2014, 2005, 2002, 2001, 2000, 1997, 1995, 1992, 1991, 1986, 1980, 1975, 1971, 1970, 1966, 1965, 1961, 1960, 1956, 1955, 1952, 1950, 1946, 1945, 1941, 1936, 1930, 1926, 1925, 1922, 1921, 1920
33 NOPALITOS WAY	2020, 2017, 2014, 2010, 2005, 2002, 2001, 1997, 1995, 1992, 1991, 1986, 1980, 1975, 1971, 1970, 1966, 1965, 1961, 1960, 1956, 1955, 1952, 1950, 1946, 1945, 1941, 1936, 1930, 1926, 1925, 1922, 1921, 1920
33 RUE DU CHATEAU	2017, 2014, 2010, 2005, 2002, 2001, 2000, 1997, 1995, 1992, 1991, 1986, 1980, 1975, 1971, 1970, 1966, 1965, 1961, 1960, 1956, 1955, 1952, 1950, 1946, 1945, 1941, 1936, 1930, 1926, 1925, 1922, 1921, 1920
33 RUE DU CHATEAU	2020, 2017, 2014, 2010, 2002, 2001, 2000, 1997, 1995, 1992, 1991, 1986, 1980, 1975, 1971, 1970, 1966, 1965, 1961, 1960, 1956, 1955, 1952, 1950, 1946, 1945, 1941, 1936, 1930, 1926, 1925, 1922, 1921, 1920

FINDINGS

Address Researched	Address Not Identified in Research Source
33 WELLINGTON CT	2020, 2017, 2014, 2010, 2005, 2001, 2000, 1997, 1995, 1992, 1991, 1986, 1980, 1975, 1971, 1970, 1966, 1965, 1961, 1960, 1956, 1955, 1952, 1950, 1946, 1945, 1941, 1936, 1930, 1926, 1925, 1922, 1921, 1920
33 WELLINGTON PL	2020, 2017, 2014, 2010, 2002, 2001, 2000, 1997, 1995, 1992, 1991, 1986, 1980, 1975, 1971, 1970, 1966, 1965, 1961, 1960, 1956, 1955, 1952, 1950, 1946, 1945, 1941, 1936, 1930, 1926, 1925, 1922, 1921, 1920
33 WELLINGTON PL	2020, 2017, 2014, 2005, 2002, 2001, 2000, 1997, 1995, 1992, 1991, 1986, 1980, 1975, 1971, 1970, 1966, 1965, 1961, 1960, 1956, 1955, 1952, 1950, 1946, 1945, 1941, 1936, 1930, 1926, 1925, 1922, 1921, 1920
33 WELLINGTON PL	2020, 2017, 2010, 2005, 2002, 2001, 2000, 1997, 1995, 1992, 1991, 1986, 1980, 1975, 1971, 1970, 1966, 1965, 1961, 1960, 1956, 1955, 1952, 1950, 1946, 1945, 1941, 1936, 1930, 1926, 1925, 1922, 1921, 1920
33 WELLINGTON PL	2020, 2017, 2014, 2010, 2005, 2002, 2001, 1997, 1995, 1992, 1991, 1986, 1980, 1975, 1971, 1970, 1966, 1965, 1961, 1960, 1956, 1955, 1952, 1950, 1946, 1945, 1941, 1936, 1930, 1926, 1925, 1922, 1921, 1920
34 EDMONTON PL	2020, 2017, 2014, 2010, 2005, 2002, 2001, 1997, 1995, 1992, 1991, 1986, 1980, 1975, 1971, 1970, 1966, 1965, 1961, 1960, 1956, 1955, 1952, 1950, 1946, 1945, 1941, 1936, 1930, 1926, 1925, 1922, 1921, 1920
34 EDMONTON PL	2020, 2017, 2014, 2005, 2002, 2001, 2000, 1997, 1995, 1992, 1991, 1986, 1980, 1975, 1971, 1970, 1966, 1965, 1961, 1960, 1956, 1955, 1952, 1950, 1946, 1945, 1941, 1936, 1930, 1926, 1925, 1922, 1921, 1920
34 EDMONTON PL	2020, 2017, 2010, 2005, 2002, 2001, 2000, 1997, 1995, 1992, 1991, 1986, 1980, 1975, 1971, 1970, 1966, 1965, 1961, 1960, 1956, 1955, 1952, 1950, 1946, 1945, 1941, 1936, 1930, 1926, 1925, 1922, 1921, 1920
34 EDMONTON PL	2017, 2014, 2010, 2005, 2002, 2001, 2000, 1997, 1995, 1992, 1991, 1986, 1980, 1975, 1971, 1970, 1966, 1965, 1961, 1960, 1956, 1955, 1952, 1950, 1946, 1945, 1941, 1936, 1930, 1926, 1925, 1922, 1921, 1920
34 EDMONTON PL	2020, 2017, 2014, 2010, 2002, 2001, 2000, 1997, 1995, 1992, 1991, 1986, 1980, 1975, 1971, 1970, 1966, 1965, 1961, 1960, 1956, 1955, 1952, 1950, 1946, 1945, 1941, 1936, 1930, 1926, 1925, 1922, 1921, 1920
34 EDMONTON PL	2020, 2017, 2014, 2010, 2005, 2001, 2000, 1997, 1995, 1992, 1991, 1986, 1980, 1975, 1971, 1970, 1966, 1965, 1961, 1960, 1956, 1955, 1952, 1950, 1946, 1945, 1941, 1936, 1930, 1926, 1925, 1922, 1921, 1920
34 RUE DU CHATEAU	2020, 2017, 2014, 2010, 2002, 2001, 2000, 1997, 1995, 1992, 1991, 1986, 1980, 1975, 1971, 1970, 1966, 1965, 1961, 1960, 1956, 1955, 1952, 1950, 1946, 1945, 1941, 1936, 1930, 1926, 1925, 1922, 1921, 1920
34 RUE DU CHATEAU	2020, 2017, 2014, 2005, 2002, 2001, 2000, 1997, 1995, 1992, 1991, 1986, 1980, 1975, 1971, 1970, 1966, 1965, 1961, 1960, 1956, 1955, 1952, 1950, 1946, 1945, 1941, 1936, 1930, 1926, 1925, 1922, 1921, 1920
34 SUNBURY DR	2020, 2017, 2014, 2005, 2002, 2001, 2000, 1997, 1995, 1992, 1991, 1986, 1980, 1975, 1971, 1970, 1966, 1965, 1961, 1960, 1956, 1955, 1952, 1950, 1946, 1945, 1941, 1936, 1930, 1926, 1925, 1922, 1921, 1920
34 SUNBURY DR	2020, 2017, 2014, 2010, 2002, 2001, 2000, 1997, 1995, 1992, 1991, 1986, 1980, 1975, 1971, 1970, 1966, 1965, 1961, 1960, 1956, 1955, 1952, 1950, 1946, 1945, 1941, 1936, 1930, 1926, 1925, 1922, 1921, 1920
34 SUNBURY DR	2020, 2017, 2014, 2010, 2005, 2001, 2000, 1997, 1995, 1992, 1991, 1986, 1980, 1975, 1971, 1970, 1966, 1965, 1961, 1960, 1956, 1955, 1952, 1950, 1946, 1945, 1941, 1936, 1930, 1926, 1925, 1922, 1921, 1920

FINDINGS

Address Researched	Address Not Identified in Research Source
34 SUNBURY DR	2017, 2014, 2010, 2005, 2002, 2001, 2000, 1997, 1995, 1992, 1991, 1986, 1980, 1975, 1971, 1970, 1966, 1965, 1961, 1960, 1956, 1955, 1952, 1950, 1946, 1945, 1941, 1936, 1930, 1926, 1925, 1922, 1921, 1920
34 SUNBURY DR	2020, 2017, 2010, 2005, 2002, 2001, 2000, 1997, 1995, 1992, 1991, 1986, 1980, 1975, 1971, 1970, 1966, 1965, 1961, 1960, 1956, 1955, 1952, 1950, 1946, 1945, 1941, 1936, 1930, 1926, 1925, 1922, 1921, 1920
34 SUNBURY DR	2020, 2017, 2014, 2010, 2005, 2002, 2001, 1997, 1995, 1992, 1991, 1986, 1980, 1975, 1971, 1970, 1966, 1965, 1961, 1960, 1956, 1955, 1952, 1950, 1946, 1945, 1941, 1936, 1930, 1926, 1925, 1922, 1921, 1920
34 WELLINGTON CT	2020, 2017, 2014, 2010, 2005, 2001, 2000, 1997, 1995, 1992, 1991, 1986, 1980, 1975, 1971, 1970, 1966, 1965, 1961, 1960, 1956, 1955, 1952, 1950, 1946, 1945, 1941, 1936, 1930, 1926, 1925, 1922, 1921, 1920
34 WELLINGTON PL	2020, 2017, 2014, 2010, 2002, 2001, 2000, 1997, 1995, 1992, 1991, 1986, 1980, 1975, 1971, 1970, 1966, 1965, 1961, 1960, 1956, 1955, 1952, 1950, 1946, 1945, 1941, 1936, 1930, 1926, 1925, 1922, 1921, 1920
34 WELLINGTON PL	2020, 2017, 2014, 2005, 2002, 2001, 2000, 1997, 1995, 1992, 1991, 1986, 1980, 1975, 1971, 1970, 1966, 1965, 1961, 1960, 1956, 1955, 1952, 1950, 1946, 1945, 1941, 1936, 1930, 1926, 1925, 1922, 1921, 1920
34 WELLINGTON PL	2020, 2017, 2010, 2005, 2002, 2001, 2000, 1997, 1995, 1992, 1991, 1986, 1980, 1975, 1971, 1970, 1966, 1965, 1961, 1960, 1956, 1955, 1952, 1950, 1946, 1945, 1941, 1936, 1930, 1926, 1925, 1922, 1921, 1920
34 WELLINGTON PL	2017, 2014, 2010, 2005, 2002, 2001, 2000, 1997, 1995, 1992, 1991, 1986, 1980, 1975, 1971, 1970, 1966, 1965, 1961, 1960, 1956, 1955, 1952, 1950, 1946, 1945, 1941, 1936, 1930, 1926, 1925, 1922, 1921, 1920
35 EDMONTON PL	2017, 2014, 2010, 2005, 2002, 2001, 2000, 1997, 1995, 1992, 1991, 1986, 1980, 1975, 1971, 1970, 1966, 1965, 1961, 1960, 1956, 1955, 1952, 1950, 1946, 1945, 1941, 1936, 1930, 1926, 1925, 1922, 1921, 1920
35 EDMONTON PL	2020, 2017, 2014, 2005, 2002, 2001, 2000, 1997, 1995, 1992, 1991, 1986, 1980, 1975, 1971, 1970, 1966, 1965, 1961, 1960, 1956, 1955, 1952, 1950, 1946, 1945, 1941, 1936, 1930, 1926, 1925, 1922, 1921, 1920
35 EDMONTON PL	2020, 2017, 2010, 2005, 2002, 2001, 2000, 1997, 1995, 1992, 1991, 1986, 1980, 1975, 1971, 1970, 1966, 1965, 1961, 1960, 1956, 1955, 1952, 1950, 1946, 1945, 1941, 1936, 1930, 1926, 1925, 1922, 1921, 1920
35 EDMONTON PL	2020, 2017, 2014, 2010, 2002, 2001, 2000, 1997, 1995, 1992, 1991, 1986, 1980, 1975, 1971, 1970, 1966, 1965, 1961, 1960, 1956, 1955, 1952, 1950, 1946, 1945, 1941, 1936, 1930, 1926, 1925, 1922, 1921, 1920
35 EDMONTON PL	2020, 2017, 2014, 2010, 2005, 2001, 2000, 1997, 1995, 1992, 1991, 1986, 1980, 1975, 1971, 1970, 1966, 1965, 1961, 1960, 1956, 1955, 1952, 1950, 1946, 1945, 1941, 1936, 1930, 1926, 1925, 1922, 1921, 1920
35 EDMONTON PL	2020, 2017, 2014, 2010, 2005, 2002, 2001, 1997, 1995, 1992, 1991, 1986, 1980, 1975, 1971, 1970, 1966, 1965, 1961, 1960, 1956, 1955, 1952, 1950, 1946, 1945, 1941, 1936, 1930, 1926, 1925, 1922, 1921, 1920
35 NOPALITOS WAY	2020, 2017, 2014, 2010, 2005, 2002, 2001, 1997, 1995, 1992, 1991, 1986, 1980, 1975, 1971, 1970, 1966, 1965, 1961, 1960, 1956, 1955, 1952, 1950, 1946, 1945, 1941, 1936, 1930, 1926, 1925, 1922, 1921, 1920
35 NOPALITOS WAY	2020, 2017, 2014, 2010, 2005, 2001, 2000, 1997, 1995, 1992, 1991, 1986, 1980, 1975, 1971, 1970, 1966, 1965, 1961, 1960, 1956, 1955, 1952, 1950, 1946, 1945, 1941, 1936, 1930, 1926, 1925, 1922, 1921, 1920

FINDINGS

Address Researched	Address Not Identified in Research Source
35 NOPALITOS WAY	2020, 2017, 2014, 2010, 2002, 2001, 2000, 1997, 1995, 1992, 1991, 1986, 1980, 1975, 1971, 1970, 1966, 1965, 1961, 1960, 1956, 1955, 1952, 1950, 1946, 1945, 1941, 1936, 1930, 1926, 1925, 1922, 1921, 1920
35 NOPALITOS WAY	2020, 2017, 2010, 2005, 2002, 2001, 2000, 1997, 1995, 1992, 1991, 1986, 1980, 1975, 1971, 1970, 1966, 1965, 1961, 1960, 1956, 1955, 1952, 1950, 1946, 1945, 1941, 1936, 1930, 1926, 1925, 1922, 1921, 1920
35 NOPALITOS WAY	2020, 2017, 2014, 2005, 2002, 2001, 2000, 1997, 1995, 1992, 1991, 1986, 1980, 1975, 1971, 1970, 1966, 1965, 1961, 1960, 1956, 1955, 1952, 1950, 1946, 1945, 1941, 1936, 1930, 1926, 1925, 1922, 1921, 1920
35 NOPALITOS WAY	2017, 2014, 2010, 2005, 2002, 2001, 2000, 1997, 1995, 1992, 1991, 1986, 1980, 1975, 1971, 1970, 1966, 1965, 1961, 1960, 1956, 1955, 1952, 1950, 1946, 1945, 1941, 1936, 1930, 1926, 1925, 1922, 1921, 1920
35 RUE DU CHATEAU	2017, 2014, 2010, 2005, 2002, 2001, 2000, 1997, 1995, 1992, 1991, 1986, 1980, 1975, 1971, 1970, 1966, 1965, 1961, 1960, 1956, 1955, 1952, 1950, 1946, 1945, 1941, 1936, 1930, 1926, 1925, 1922, 1921, 1920
35 RUE DU CHATEAU	2020, 2017, 2010, 2005, 2002, 2001, 2000, 1997, 1995, 1992, 1991, 1986, 1980, 1975, 1971, 1970, 1966, 1965, 1961, 1960, 1956, 1955, 1952, 1950, 1946, 1945, 1941, 1936, 1930, 1926, 1925, 1922, 1921, 1920
35 RUE DU CHATEAU	2020, 2017, 2014, 2010, 2002, 2001, 2000, 1997, 1995, 1992, 1991, 1986, 1980, 1975, 1971, 1970, 1966, 1965, 1961, 1960, 1956, 1955, 1952, 1950, 1946, 1945, 1941, 1936, 1930, 1926, 1925, 1922, 1921, 1920
35 RUE DU CHATEAU	2020, 2017, 2014, 2005, 2002, 2001, 2000, 1997, 1995, 1992, 1991, 1986, 1980, 1975, 1971, 1970, 1966, 1965, 1961, 1960, 1956, 1955, 1952, 1950, 1946, 1945, 1941, 1936, 1930, 1926, 1925, 1922, 1921, 1920
35 RUE DU CHATEAU # 30	2017, 2014, 2010, 2005, 2002, 2001, 2000, 1997, 1995, 1992, 1991, 1986, 1980, 1975, 1971, 1970, 1966, 1965, 1961, 1960, 1956, 1955, 1952, 1950, 1946, 1945, 1941, 1936, 1930, 1926, 1925, 1922, 1921, 1920
35 WELLINGTON CT	2020, 2017, 2014, 2010, 2005, 2001, 2000, 1997, 1995, 1992, 1991, 1986, 1980, 1975, 1971, 1970, 1966, 1965, 1961, 1960, 1956, 1955, 1952, 1950, 1946, 1945, 1941, 1936, 1930, 1926, 1925, 1922, 1921, 1920
35 WELLINGTON PL	2020, 2017, 2014, 2010, 2002, 2001, 2000, 1997, 1995, 1992, 1991, 1986, 1980, 1975, 1971, 1970, 1966, 1965, 1961, 1960, 1956, 1955, 1952, 1950, 1946, 1945, 1941, 1936, 1930, 1926, 1925, 1922, 1921, 1920
35 WELLINGTON PL	2020, 2017, 2014, 2005, 2002, 2001, 2000, 1997, 1995, 1992, 1991, 1986, 1980, 1975, 1971, 1970, 1966, 1965, 1961, 1960, 1956, 1955, 1952, 1950, 1946, 1945, 1941, 1936, 1930, 1926, 1925, 1922, 1921, 1920
35 WELLINGTON PL	2020, 2017, 2010, 2005, 2002, 2001, 2000, 1997, 1995, 1992, 1991, 1986, 1980, 1975, 1971, 1970, 1966, 1965, 1961, 1960, 1956, 1955, 1952, 1950, 1946, 1945, 1941, 1936, 1930, 1926, 1925, 1922, 1921, 1920
35 WELLINGTON PL	2020, 2017, 2014, 2010, 2005, 2002, 2001, 1997, 1995, 1992, 1991, 1986, 1980, 1975, 1971, 1970, 1966, 1965, 1961, 1960, 1956, 1955, 1952, 1950, 1946, 1945, 1941, 1936, 1930, 1926, 1925, 1922, 1921, 1920
36 EDMONTON PL	2020, 2017, 2014, 2010, 2005, 2002, 2001, 1997, 1995, 1992, 1991, 1986, 1980, 1975, 1971, 1970, 1966, 1965, 1961, 1960, 1956, 1955, 1952, 1950, 1946, 1945, 1941, 1936, 1930, 1926, 1925, 1922, 1921, 1920
36 EDMONTON PL	2020, 2017, 2014, 2005, 2002, 2001, 2000, 1997, 1995, 1992, 1991, 1986, 1980, 1975, 1971, 1970, 1966, 1965, 1961, 1960, 1956, 1955, 1952, 1950, 1946, 1945, 1941, 1936, 1930, 1926, 1925, 1922, 1921, 1920

FINDINGS

Address Researched	Address Not Identified in Research Source
36 EDMONTON PL	2020, 2017, 2010, 2005, 2002, 2001, 2000, 1997, 1995, 1992, 1991, 1986, 1980, 1975, 1971, 1970, 1966, 1965, 1961, 1960, 1956, 1955, 1952, 1950, 1946, 1945, 1941, 1936, 1930, 1926, 1925, 1922, 1921, 1920
36 EDMONTON PL	2017, 2014, 2010, 2005, 2002, 2001, 2000, 1997, 1995, 1992, 1991, 1986, 1980, 1975, 1971, 1970, 1966, 1965, 1961, 1960, 1956, 1955, 1952, 1950, 1946, 1945, 1941, 1936, 1930, 1926, 1925, 1922, 1921, 1920
36 EDMONTON PL	2020, 2017, 2014, 2010, 2002, 2001, 2000, 1997, 1995, 1992, 1991, 1986, 1980, 1975, 1971, 1970, 1966, 1965, 1961, 1960, 1956, 1955, 1952, 1950, 1946, 1945, 1941, 1936, 1930, 1926, 1925, 1922, 1921, 1920
36 RUE DU CHATEAU	2020, 2017, 2014, 2010, 2002, 2001, 2000, 1997, 1995, 1992, 1991, 1986, 1980, 1975, 1971, 1970, 1966, 1965, 1961, 1960, 1956, 1955, 1952, 1950, 1946, 1945, 1941, 1936, 1930, 1926, 1925, 1922, 1921, 1920
36 RUE DU CHATEAU	2020, 2017, 2014, 2005, 2002, 2001, 2000, 1997, 1995, 1992, 1991, 1986, 1980, 1975, 1971, 1970, 1966, 1965, 1961, 1960, 1956, 1955, 1952, 1950, 1946, 1945, 1941, 1936, 1930, 1926, 1925, 1922, 1921, 1920
36 SUNBURY DR	2020, 2017, 2014, 2005, 2002, 2001, 2000, 1997, 1995, 1992, 1991, 1986, 1980, 1975, 1971, 1970, 1966, 1965, 1961, 1960, 1956, 1955, 1952, 1950, 1946, 1945, 1941, 1936, 1930, 1926, 1925, 1922, 1921, 1920
36 SUNBURY DR	2020, 2017, 2014, 2010, 2002, 2001, 2000, 1997, 1995, 1992, 1991, 1986, 1980, 1975, 1971, 1970, 1966, 1965, 1961, 1960, 1956, 1955, 1952, 1950, 1946, 1945, 1941, 1936, 1930, 1926, 1925, 1922, 1921, 1920
36 SUNBURY DR	2020, 2017, 2014, 2010, 2005, 2001, 2000, 1997, 1995, 1992, 1991, 1986, 1980, 1975, 1971, 1970, 1966, 1965, 1961, 1960, 1956, 1955, 1952, 1950, 1946, 1945, 1941, 1936, 1930, 1926, 1925, 1922, 1921, 1920
36 SUNBURY DR	2017, 2014, 2010, 2005, 2002, 2001, 2000, 1997, 1995, 1992, 1991, 1986, 1980, 1975, 1971, 1970, 1966, 1965, 1961, 1960, 1956, 1955, 1952, 1950, 1946, 1945, 1941, 1936, 1930, 1926, 1925, 1922, 1921, 1920
36 SUNBURY DR	2020, 2017, 2010, 2005, 2002, 2001, 2000, 1997, 1995, 1992, 1991, 1986, 1980, 1975, 1971, 1970, 1966, 1965, 1961, 1960, 1956, 1955, 1952, 1950, 1946, 1945, 1941, 1936, 1930, 1926, 1925, 1922, 1921, 1920
36 SUNBURY DR	2020, 2017, 2014, 2010, 2005, 2002, 2001, 1997, 1995, 1992, 1991, 1986, 1980, 1975, 1971, 1970, 1966, 1965, 1961, 1960, 1956, 1955, 1952, 1950, 1946, 1945, 1941, 1936, 1930, 1926, 1925, 1922, 1921, 1920
36 SUNBURY DR	2020, 2017, 2014, 2010, 2005, 2002, 2001, 2000, 1995, 1992, 1991, 1986, 1980, 1975, 1971, 1970, 1966, 1965, 1961, 1960, 1956, 1955, 1952, 1950, 1946, 1945, 1941, 1936, 1930, 1926, 1925, 1922, 1921, 1920
36 WELLINGTON CT	2020, 2017, 2014, 2010, 2005, 2001, 2000, 1997, 1995, 1992, 1991, 1986, 1980, 1975, 1971, 1970, 1966, 1965, 1961, 1960, 1956, 1955, 1952, 1950, 1946, 1945, 1941, 1936, 1930, 1926, 1925, 1922, 1921, 1920
36 WELLINGTON PL	2020, 2017, 2014, 2010, 2002, 2001, 2000, 1997, 1995, 1992, 1991, 1986, 1980, 1975, 1971, 1970, 1966, 1965, 1961, 1960, 1956, 1955, 1952, 1950, 1946, 1945, 1941, 1936, 1930, 1926, 1925, 1922, 1921, 1920
36 WELLINGTON PL	2020, 2017, 2014, 2005, 2002, 2001, 2000, 1997, 1995, 1992, 1991, 1986, 1980, 1975, 1971, 1970, 1966, 1965, 1961, 1960, 1956, 1955, 1952, 1950, 1946, 1945, 1941, 1936, 1930, 1926, 1925, 1922, 1921, 1920
36 WELLINGTON PL	2020, 2017, 2010, 2005, 2002, 2001, 2000, 1997, 1995, 1992, 1991, 1986, 1980, 1975, 1971, 1970, 1966, 1965, 1961, 1960, 1956, 1955, 1952, 1950, 1946, 1945, 1941, 1936, 1930, 1926, 1925, 1922, 1921, 1920

FINDINGS

Address Researched	Address Not Identified in Research Source
36 WELLINGTON PL	2017, 2014, 2010, 2005, 2002, 2001, 2000, 1997, 1995, 1992, 1991, 1986, 1980, 1975, 1971, 1970, 1966, 1965, 1961, 1960, 1956, 1955, 1952, 1950, 1946, 1945, 1941, 1936, 1930, 1926, 1925, 1922, 1921, 1920
36 WELLINGTON PL	2020, 2017, 2014, 2010, 2005, 2002, 2001, 1997, 1995, 1992, 1991, 1986, 1980, 1975, 1971, 1970, 1966, 1965, 1961, 1960, 1956, 1955, 1952, 1950, 1946, 1945, 1941, 1936, 1930, 1926, 1925, 1922, 1921, 1920
37 EDMONTON PL	2020, 2017, 2014, 2010, 2005, 2002, 2001, 1997, 1995, 1992, 1991, 1986, 1980, 1975, 1971, 1970, 1966, 1965, 1961, 1960, 1956, 1955, 1952, 1950, 1946, 1945, 1941, 1936, 1930, 1926, 1925, 1922, 1921, 1920
37 EDMONTON PL	2017, 2014, 2010, 2005, 2002, 2001, 2000, 1997, 1995, 1992, 1991, 1986, 1980, 1975, 1971, 1970, 1966, 1965, 1961, 1960, 1956, 1955, 1952, 1950, 1946, 1945, 1941, 1936, 1930, 1926, 1925, 1922, 1921, 1920
37 EDMONTON PL	2020, 2017, 2014, 2005, 2002, 2001, 2000, 1997, 1995, 1992, 1991, 1986, 1980, 1975, 1971, 1970, 1966, 1965, 1961, 1960, 1956, 1955, 1952, 1950, 1946, 1945, 1941, 1936, 1930, 1926, 1925, 1922, 1921, 1920
37 EDMONTON PL	2020, 2017, 2010, 2005, 2002, 2001, 2000, 1997, 1995, 1992, 1991, 1986, 1980, 1975, 1971, 1970, 1966, 1965, 1961, 1960, 1956, 1955, 1952, 1950, 1946, 1945, 1941, 1936, 1930, 1926, 1925, 1922, 1921, 1920
37 EDMONTON PL	2020, 2017, 2014, 2010, 2002, 2001, 2000, 1997, 1995, 1992, 1991, 1986, 1980, 1975, 1971, 1970, 1966, 1965, 1961, 1960, 1956, 1955, 1952, 1950, 1946, 1945, 1941, 1936, 1930, 1926, 1925, 1922, 1921, 1920
37 EDMONTON PL	2020, 2017, 2014, 2010, 2005, 2001, 2000, 1997, 1995, 1992, 1991, 1986, 1980, 1975, 1971, 1970, 1966, 1965, 1961, 1960, 1956, 1955, 1952, 1950, 1946, 1945, 1941, 1936, 1930, 1926, 1925, 1922, 1921, 1920
37 NOPALITOS WAY	2020, 2017, 2014, 2010, 2005, 2001, 2000, 1997, 1995, 1992, 1991, 1986, 1980, 1975, 1971, 1970, 1966, 1965, 1961, 1960, 1956, 1955, 1952, 1950, 1946, 1945, 1941, 1936, 1930, 1926, 1925, 1922, 1921, 1920
37 NOPALITOS WAY	2020, 2017, 2014, 2010, 2002, 2001, 2000, 1997, 1995, 1992, 1991, 1986, 1980, 1975, 1971, 1970, 1966, 1965, 1961, 1960, 1956, 1955, 1952, 1950, 1946, 1945, 1941, 1936, 1930, 1926, 1925, 1922, 1921, 1920
37 NOPALITOS WAY	2020, 2017, 2010, 2005, 2002, 2001, 2000, 1997, 1995, 1992, 1991, 1986, 1980, 1975, 1971, 1970, 1966, 1965, 1961, 1960, 1956, 1955, 1952, 1950, 1946, 1945, 1941, 1936, 1930, 1926, 1925, 1922, 1921, 1920
37 NOPALITOS WAY	2020, 2017, 2014, 2005, 2002, 2001, 2000, 1997, 1995, 1992, 1991, 1986, 1980, 1975, 1971, 1970, 1966, 1965, 1961, 1960, 1956, 1955, 1952, 1950, 1946, 1945, 1941, 1936, 1930, 1926, 1925, 1922, 1921, 1920
37 NOPALITOS WAY	2017, 2014, 2010, 2005, 2002, 2001, 2000, 1997, 1995, 1992, 1991, 1986, 1980, 1975, 1971, 1970, 1966, 1965, 1961, 1960, 1956, 1955, 1952, 1950, 1946, 1945, 1941, 1936, 1930, 1926, 1925, 1922, 1921, 1920
37 NOPALITOS WAY	2020, 2017, 2014, 2010, 2005, 2002, 2001, 1997, 1995, 1992, 1991, 1986, 1980, 1975, 1971, 1970, 1966, 1965, 1961, 1960, 1956, 1955, 1952, 1950, 1946, 1945, 1941, 1936, 1930, 1926, 1925, 1922, 1921, 1920
37 RUE DU CHATEAU	2017, 2014, 2010, 2005, 2002, 2001, 2000, 1997, 1995, 1992, 1991, 1986, 1980, 1975, 1971, 1970, 1966, 1965, 1961, 1960, 1956, 1955, 1952, 1950, 1946, 1945, 1941, 1936, 1930, 1926, 1925, 1922, 1921, 1920
37 RUE DU CHATEAU	2020, 2017, 2010, 2005, 2002, 2001, 2000, 1997, 1995, 1992, 1991, 1986, 1980, 1975, 1971, 1970, 1966, 1965, 1961, 1960, 1956, 1955, 1952, 1950, 1946, 1945, 1941, 1936, 1930, 1926, 1925, 1922, 1921, 1920

FINDINGS

Address Researched	Address Not Identified in Research Source
37 RUE DU CHATEAU	2020, 2017, 2014, 2010, 2002, 2001, 2000, 1997, 1995, 1992, 1991, 1986, 1980, 1975, 1971, 1970, 1966, 1965, 1961, 1960, 1956, 1955, 1952, 1950, 1946, 1945, 1941, 1936, 1930, 1926, 1925, 1922, 1921, 1920
37 RUE DU CHATEAU	2020, 2017, 2014, 2005, 2002, 2001, 2000, 1997, 1995, 1992, 1991, 1986, 1980, 1975, 1971, 1970, 1966, 1965, 1961, 1960, 1956, 1955, 1952, 1950, 1946, 1945, 1941, 1936, 1930, 1926, 1925, 1922, 1921, 1920
37 WELLINGTON CT	2020, 2017, 2014, 2010, 2005, 2001, 2000, 1997, 1995, 1992, 1991, 1986, 1980, 1975, 1971, 1970, 1966, 1965, 1961, 1960, 1956, 1955, 1952, 1950, 1946, 1945, 1941, 1936, 1930, 1926, 1925, 1922, 1921, 1920
37 WELLINGTON PL	2020, 2017, 2014, 2010, 2002, 2001, 2000, 1997, 1995, 1992, 1991, 1986, 1980, 1975, 1971, 1970, 1966, 1965, 1961, 1960, 1956, 1955, 1952, 1950, 1946, 1945, 1941, 1936, 1930, 1926, 1925, 1922, 1921, 1920
37 WELLINGTON PL	2020, 2017, 2014, 2005, 2002, 2001, 2000, 1997, 1995, 1992, 1991, 1986, 1980, 1975, 1971, 1970, 1966, 1965, 1961, 1960, 1956, 1955, 1952, 1950, 1946, 1945, 1941, 1936, 1930, 1926, 1925, 1922, 1921, 1920
37 WELLINGTON PL	2020, 2017, 2010, 2005, 2002, 2001, 2000, 1997, 1995, 1992, 1991, 1986, 1980, 1975, 1971, 1970, 1966, 1965, 1961, 1960, 1956, 1955, 1952, 1950, 1946, 1945, 1941, 1936, 1930, 1926, 1925, 1922, 1921, 1920
37 WELLINGTON PL	2017, 2014, 2010, 2005, 2002, 2001, 2000, 1997, 1995, 1992, 1991, 1986, 1980, 1975, 1971, 1970, 1966, 1965, 1961, 1960, 1956, 1955, 1952, 1950, 1946, 1945, 1941, 1936, 1930, 1926, 1925, 1922, 1921, 1920
37 WELLINGTON PL	2020, 2017, 2014, 2010, 2005, 2002, 2001, 1997, 1995, 1992, 1991, 1986, 1980, 1975, 1971, 1970, 1966, 1965, 1961, 1960, 1956, 1955, 1952, 1950, 1946, 1945, 1941, 1936, 1930, 1926, 1925, 1922, 1921, 1920
38 EDMONTON PL	2020, 2017, 2014, 2010, 2005, 2002, 2001, 1997, 1995, 1992, 1991, 1986, 1980, 1975, 1971, 1970, 1966, 1965, 1961, 1960, 1956, 1955, 1952, 1950, 1946, 1945, 1941, 1936, 1930, 1926, 1925, 1922, 1921, 1920
38 EDMONTON PL	2017, 2014, 2010, 2005, 2002, 2001, 2000, 1997, 1995, 1992, 1991, 1986, 1980, 1975, 1971, 1970, 1966, 1965, 1961, 1960, 1956, 1955, 1952, 1950, 1946, 1945, 1941, 1936, 1930, 1926, 1925, 1922, 1921, 1920
38 EDMONTON PL	2020, 2017, 2014, 2005, 2002, 2001, 2000, 1997, 1995, 1992, 1991, 1986, 1980, 1975, 1971, 1970, 1966, 1965, 1961, 1960, 1956, 1955, 1952, 1950, 1946, 1945, 1941, 1936, 1930, 1926, 1925, 1922, 1921, 1920
38 EDMONTON PL	2020, 2017, 2010, 2005, 2002, 2001, 2000, 1997, 1995, 1992, 1991, 1986, 1980, 1975, 1971, 1970, 1966, 1965, 1961, 1960, 1956, 1955, 1952, 1950, 1946, 1945, 1941, 1936, 1930, 1926, 1925, 1922, 1921, 1920
38 EDMONTON PL	2020, 2017, 2014, 2010, 2002, 2001, 2000, 1997, 1995, 1992, 1991, 1986, 1980, 1975, 1971, 1970, 1966, 1965, 1961, 1960, 1956, 1955, 1952, 1950, 1946, 1945, 1941, 1936, 1930, 1926, 1925, 1922, 1921, 1920
38 EDMONTON PL	2020, 2017, 2014, 2010, 2005, 2001, 2000, 1997, 1995, 1992, 1991, 1986, 1980, 1975, 1971, 1970, 1966, 1965, 1961, 1960, 1956, 1955, 1952, 1950, 1946, 1945, 1941, 1936, 1930, 1926, 1925, 1922, 1921, 1920
38 RUE DU CHATEAU	2020, 2017, 2014, 2010, 2002, 2001, 2000, 1997, 1995, 1992, 1991, 1986, 1980, 1975, 1971, 1970, 1966, 1965, 1961, 1960, 1956, 1955, 1952, 1950, 1946, 1945, 1941, 1936, 1930, 1926, 1925, 1922, 1921, 1920
38 RUE DU CHATEAU	2020, 2017, 2014, 2005, 2002, 2001, 2000, 1997, 1995, 1992, 1991, 1986, 1980, 1975, 1971, 1970, 1966, 1965, 1961, 1960, 1956, 1955, 1952, 1950, 1946, 1945, 1941, 1936, 1930, 1926, 1925, 1922, 1921, 1920

FINDINGS

Address Researched	Address Not Identified in Research Source
38 RUE DU CHATEAU	2020, 2017, 2010, 2005, 2002, 2001, 2000, 1997, 1995, 1992, 1991, 1986, 1980, 1975, 1971, 1970, 1966, 1965, 1961, 1960, 1956, 1955, 1952, 1950, 1946, 1945, 1941, 1936, 1930, 1926, 1925, 1922, 1921, 1920
38 RUE DU CHATEAU	2017, 2014, 2010, 2005, 2002, 2001, 2000, 1997, 1995, 1992, 1991, 1986, 1980, 1975, 1971, 1970, 1966, 1965, 1961, 1960, 1956, 1955, 1952, 1950, 1946, 1945, 1941, 1936, 1930, 1926, 1925, 1922, 1921, 1920
38 WELLINGTON PL	2017, 2014, 2010, 2005, 2002, 2001, 2000, 1997, 1995, 1992, 1991, 1986, 1980, 1975, 1971, 1970, 1966, 1965, 1961, 1960, 1956, 1955, 1952, 1950, 1946, 1945, 1941, 1936, 1930, 1926, 1925, 1922, 1921, 1920
38 WELLINGTON PL	2020, 2017, 2010, 2005, 2002, 2001, 2000, 1997, 1995, 1992, 1991, 1986, 1980, 1975, 1971, 1970, 1966, 1965, 1961, 1960, 1956, 1955, 1952, 1950, 1946, 1945, 1941, 1936, 1930, 1926, 1925, 1922, 1921, 1920
38 WELLINGTON PL	2020, 2017, 2014, 2005, 2002, 2001, 2000, 1997, 1995, 1992, 1991, 1986, 1980, 1975, 1971, 1970, 1966, 1965, 1961, 1960, 1956, 1955, 1952, 1950, 1946, 1945, 1941, 1936, 1930, 1926, 1925, 1922, 1921, 1920
38 WELLINGTON PL	2020, 2017, 2014, 2010, 2002, 2001, 2000, 1997, 1995, 1992, 1991, 1986, 1980, 1975, 1971, 1970, 1966, 1965, 1961, 1960, 1956, 1955, 1952, 1950, 1946, 1945, 1941, 1936, 1930, 1926, 1925, 1922, 1921, 1920
39 EDMONTON PL	2020, 2017, 2014, 2010, 2005, 2001, 2000, 1997, 1995, 1992, 1991, 1986, 1980, 1975, 1971, 1970, 1966, 1965, 1961, 1960, 1956, 1955, 1952, 1950, 1946, 1945, 1941, 1936, 1930, 1926, 1925, 1922, 1921, 1920
39 EDMONTON PL	2020, 2017, 2014, 2005, 2002, 2001, 2000, 1997, 1995, 1992, 1991, 1986, 1980, 1975, 1971, 1970, 1966, 1965, 1961, 1960, 1956, 1955, 1952, 1950, 1946, 1945, 1941, 1936, 1930, 1926, 1925, 1922, 1921, 1920
39 EDMONTON PL	2020, 2017, 2010, 2005, 2002, 2001, 2000, 1997, 1995, 1992, 1991, 1986, 1980, 1975, 1971, 1970, 1966, 1965, 1961, 1960, 1956, 1955, 1952, 1950, 1946, 1945, 1941, 1936, 1930, 1926, 1925, 1922, 1921, 1920
39 EDMONTON PL	2017, 2014, 2010, 2005, 2002, 2001, 2000, 1997, 1995, 1992, 1991, 1986, 1980, 1975, 1971, 1970, 1966, 1965, 1961, 1960, 1956, 1955, 1952, 1950, 1946, 1945, 1941, 1936, 1930, 1926, 1925, 1922, 1921, 1920
39 EDMONTON PL	2020, 2017, 2014, 2010, 2005, 2002, 2001, 1997, 1995, 1992, 1991, 1986, 1980, 1975, 1971, 1970, 1966, 1965, 1961, 1960, 1956, 1955, 1952, 1950, 1946, 1945, 1941, 1936, 1930, 1926, 1925, 1922, 1921, 1920
39 RUE DU CHATEAU	2017, 2014, 2010, 2005, 2002, 2001, 2000, 1997, 1995, 1992, 1991, 1986, 1980, 1975, 1971, 1970, 1966, 1965, 1961, 1960, 1956, 1955, 1952, 1950, 1946, 1945, 1941, 1936, 1930, 1926, 1925, 1922, 1921, 1920
39 RUE DU CHATEAU	2020, 2017, 2010, 2005, 2002, 2001, 2000, 1997, 1995, 1992, 1991, 1986, 1980, 1975, 1971, 1970, 1966, 1965, 1961, 1960, 1956, 1955, 1952, 1950, 1946, 1945, 1941, 1936, 1930, 1926, 1925, 1922, 1921, 1920
39 RUE DU CHATEAU	2020, 2017, 2014, 2005, 2002, 2001, 2000, 1997, 1995, 1992, 1991, 1986, 1980, 1975, 1971, 1970, 1966, 1965, 1961, 1960, 1956, 1955, 1952, 1950, 1946, 1945, 1941, 1936, 1930, 1926, 1925, 1922, 1921, 1920
39 RUE DU CHATEAU	2020, 2017, 2014, 2010, 2002, 2001, 2000, 1997, 1995, 1992, 1991, 1986, 1980, 1975, 1971, 1970, 1966, 1965, 1961, 1960, 1956, 1955, 1952, 1950, 1946, 1945, 1941, 1936, 1930, 1926, 1925, 1922, 1921, 1920
39 RUE DU CHATEAU # 28	2017, 2014, 2010, 2005, 2002, 2001, 2000, 1997, 1995, 1992, 1991, 1986, 1980, 1975, 1971, 1970, 1966, 1965, 1961, 1960, 1956, 1955, 1952, 1950, 1946, 1945, 1941, 1936, 1930, 1926, 1925, 1922, 1921, 1920

FINDINGS

Address Researched	Address Not Identified in Research Source
39 WELLINGTON CT	2020, 2017, 2014, 2010, 2005, 2001, 2000, 1997, 1995, 1992, 1991, 1986, 1980, 1975, 1971, 1970, 1966, 1965, 1961, 1960, 1956, 1955, 1952, 1950, 1946, 1945, 1941, 1936, 1930, 1926, 1925, 1922, 1921, 1920
39 WELLINGTON PL	2020, 2017, 2014, 2010, 2002, 2001, 2000, 1997, 1995, 1992, 1991, 1986, 1980, 1975, 1971, 1970, 1966, 1965, 1961, 1960, 1956, 1955, 1952, 1950, 1946, 1945, 1941, 1936, 1930, 1926, 1925, 1922, 1921, 1920
39 WELLINGTON PL	2020, 2017, 2014, 2005, 2002, 2001, 2000, 1997, 1995, 1992, 1991, 1986, 1980, 1975, 1971, 1970, 1966, 1965, 1961, 1960, 1956, 1955, 1952, 1950, 1946, 1945, 1941, 1936, 1930, 1926, 1925, 1922, 1921, 1920
39 WELLINGTON PL	2017, 2014, 2010, 2005, 2002, 2001, 2000, 1997, 1995, 1992, 1991, 1986, 1980, 1975, 1971, 1970, 1966, 1965, 1961, 1960, 1956, 1955, 1952, 1950, 1946, 1945, 1941, 1936, 1930, 1926, 1925, 1922, 1921, 1920
39 WELLINGTON PL	2020, 2017, 2010, 2005, 2002, 2001, 2000, 1997, 1995, 1992, 1991, 1986, 1980, 1975, 1971, 1970, 1966, 1965, 1961, 1960, 1956, 1955, 1952, 1950, 1946, 1945, 1941, 1936, 1930, 1926, 1925, 1922, 1921, 1920
39 WELLINGTON PL	2020, 2017, 2014, 2010, 2005, 2002, 2001, 1997, 1995, 1992, 1991, 1986, 1980, 1975, 1971, 1970, 1966, 1965, 1961, 1960, 1956, 1955, 1952, 1950, 1946, 1945, 1941, 1936, 1930, 1926, 1925, 1922, 1921, 1920
4 CAMEO DR	2020, 2017, 2014, 2005, 2002, 2001, 2000, 1997, 1995, 1992, 1991, 1986, 1980, 1975, 1971, 1970, 1966, 1965, 1961, 1960, 1956, 1955, 1952, 1950, 1946, 1945, 1941, 1936, 1930, 1926, 1925, 1922, 1921, 1920
4 CAMEO DR	2020, 2017, 2010, 2005, 2002, 2001, 2000, 1997, 1995, 1992, 1991, 1986, 1980, 1975, 1971, 1970, 1966, 1965, 1961, 1960, 1956, 1955, 1952, 1950, 1946, 1945, 1941, 1936, 1930, 1926, 1925, 1922, 1921, 1920
4 CAMEO DR	2017, 2014, 2010, 2005, 2002, 2001, 2000, 1997, 1995, 1992, 1991, 1986, 1980, 1975, 1971, 1970, 1966, 1965, 1961, 1960, 1956, 1955, 1952, 1950, 1946, 1945, 1941, 1936, 1930, 1926, 1925, 1922, 1921, 1920
4 CAMEO DR	2020, 2017, 2014, 2010, 2002, 2001, 2000, 1997, 1995, 1992, 1991, 1986, 1980, 1975, 1971, 1970, 1966, 1965, 1961, 1960, 1956, 1955, 1952, 1950, 1946, 1945, 1941, 1936, 1930, 1926, 1925, 1922, 1921, 1920
4 CAMEO DR	2020, 2017, 2014, 2010, 2005, 2001, 2000, 1997, 1995, 1992, 1991, 1986, 1980, 1975, 1971, 1970, 1966, 1965, 1961, 1960, 1956, 1955, 1952, 1950, 1946, 1945, 1941, 1936, 1930, 1926, 1925, 1922, 1921, 1920
4 CONNILAINE	2020, 2017, 2014, 2010, 2005, 2001, 2000, 1997, 1995, 1992, 1991, 1986, 1980, 1975, 1971, 1970, 1966, 1965, 1961, 1960, 1956, 1955, 1952, 1950, 1946, 1945, 1941, 1936, 1930, 1926, 1925, 1922, 1921, 1920
4 CONNILAINE	2020, 2017, 2014, 2010, 2002, 2001, 2000, 1997, 1995, 1992, 1991, 1986, 1980, 1975, 1971, 1970, 1966, 1965, 1961, 1960, 1956, 1955, 1952, 1950, 1946, 1945, 1941, 1936, 1930, 1926, 1925, 1922, 1921, 1920
4 CONNILAINE	2017, 2014, 2010, 2005, 2002, 2001, 2000, 1997, 1995, 1992, 1991, 1986, 1980, 1975, 1971, 1970, 1966, 1965, 1961, 1960, 1956, 1955, 1952, 1950, 1946, 1945, 1941, 1936, 1930, 1926, 1925, 1922, 1921, 1920
4 CONNILAINE	2020, 2017, 2010, 2005, 2002, 2001, 2000, 1997, 1995, 1992, 1991, 1986, 1980, 1975, 1971, 1970, 1966, 1965, 1961, 1960, 1956, 1955, 1952, 1950, 1946, 1945, 1941, 1936, 1930, 1926, 1925, 1922, 1921, 1920
4 CONNILAINE	2020, 2017, 2014, 2005, 2002, 2001, 2000, 1997, 1995, 1992, 1991, 1986, 1980, 1975, 1971, 1970, 1966, 1965, 1961, 1960, 1956, 1955, 1952, 1950, 1946, 1945, 1941, 1936, 1930, 1926, 1925, 1922, 1921, 1920

FINDINGS

Address Researched	Address Not Identified in Research Source
4 COTA CT	2020, 2017, 2014, 2005, 2002, 2001, 2000, 1997, 1995, 1992, 1991, 1986, 1980, 1975, 1971, 1970, 1966, 1965, 1961, 1960, 1956, 1955, 1952, 1950, 1946, 1945, 1941, 1936, 1930, 1926, 1925, 1922, 1921, 1920
4 COTA CT	2017, 2014, 2010, 2005, 2002, 2001, 2000, 1997, 1995, 1992, 1991, 1986, 1980, 1975, 1971, 1970, 1966, 1965, 1961, 1960, 1956, 1955, 1952, 1950, 1946, 1945, 1941, 1936, 1930, 1926, 1925, 1922, 1921, 1920
4 COTA CT	2020, 2017, 2014, 2010, 2002, 2001, 2000, 1997, 1995, 1992, 1991, 1986, 1980, 1975, 1971, 1970, 1966, 1965, 1961, 1960, 1956, 1955, 1952, 1950, 1946, 1945, 1941, 1936, 1930, 1926, 1925, 1922, 1921, 1920
4 COTA CT	2020, 2017, 2014, 2010, 2005, 2001, 2000, 1997, 1995, 1992, 1991, 1986, 1980, 1975, 1971, 1970, 1966, 1965, 1961, 1960, 1956, 1955, 1952, 1950, 1946, 1945, 1941, 1936, 1930, 1926, 1925, 1922, 1921, 1920
4 FRANCHESHI PL	2020, 2017, 2014, 2010, 2005, 2001, 2000, 1997, 1995, 1992, 1991, 1986, 1980, 1975, 1971, 1970, 1966, 1965, 1961, 1960, 1956, 1955, 1952, 1950, 1946, 1945, 1941, 1936, 1930, 1926, 1925, 1922, 1921, 1920
4 FRANCHESHI PL	2020, 2017, 2014, 2010, 2002, 2001, 2000, 1997, 1995, 1992, 1991, 1986, 1980, 1975, 1971, 1970, 1966, 1965, 1961, 1960, 1956, 1955, 1952, 1950, 1946, 1945, 1941, 1936, 1930, 1926, 1925, 1922, 1921, 1920
4 FRANCHESHI PL	2017, 2014, 2010, 2005, 2002, 2001, 2000, 1997, 1995, 1992, 1991, 1986, 1980, 1975, 1971, 1970, 1966, 1965, 1961, 1960, 1956, 1955, 1952, 1950, 1946, 1945, 1941, 1936, 1930, 1926, 1925, 1922, 1921, 1920
4 FRANCHESHI PL	2020, 2017, 2014, 2005, 2002, 2001, 2000, 1997, 1995, 1992, 1991, 1986, 1980, 1975, 1971, 1970, 1966, 1965, 1961, 1960, 1956, 1955, 1952, 1950, 1946, 1945, 1941, 1936, 1930, 1926, 1925, 1922, 1921, 1920
4 FRANCHESHI PL	2020, 2017, 2010, 2005, 2002, 2001, 2000, 1997, 1995, 1992, 1991, 1986, 1980, 1975, 1971, 1970, 1966, 1965, 1961, 1960, 1956, 1955, 1952, 1950, 1946, 1945, 1941, 1936, 1930, 1926, 1925, 1922, 1921, 1920
4 FRANCHESHI PL	2020, 2017, 2014, 2010, 2005, 2002, 2001, 1997, 1995, 1992, 1991, 1986, 1980, 1975, 1971, 1970, 1966, 1965, 1961, 1960, 1956, 1955, 1952, 1950, 1946, 1945, 1941, 1936, 1930, 1926, 1925, 1922, 1921, 1920
4 ORION	2017, 2014, 2010, 2005, 2002, 2001, 2000, 1997, 1995, 1992, 1991, 1986, 1980, 1975, 1971, 1970, 1966, 1965, 1961, 1960, 1956, 1955, 1952, 1950, 1946, 1945, 1941, 1936, 1930, 1926, 1925, 1922, 1921, 1920
4 RUE DU CHATEAU	2020, 2017, 2010, 2005, 2002, 2001, 2000, 1997, 1995, 1992, 1991, 1986, 1980, 1975, 1971, 1970, 1966, 1965, 1961, 1960, 1956, 1955, 1952, 1950, 1946, 1945, 1941, 1936, 1930, 1926, 1925, 1922, 1921, 1920
4 RUE DU CHATEAU	2020, 2017, 2014, 2010, 2002, 2001, 2000, 1997, 1995, 1992, 1991, 1986, 1980, 1975, 1971, 1970, 1966, 1965, 1961, 1960, 1956, 1955, 1952, 1950, 1946, 1945, 1941, 1936, 1930, 1926, 1925, 1922, 1921, 1920
4 RUE DU CHATEAU	2020, 2017, 2014, 2005, 2002, 2001, 2000, 1997, 1995, 1992, 1991, 1986, 1980, 1975, 1971, 1970, 1966, 1965, 1961, 1960, 1956, 1955, 1952, 1950, 1946, 1945, 1941, 1936, 1930, 1926, 1925, 1922, 1921, 1920
4 SETON DR	2020, 2017, 2014, 2005, 2002, 2001, 2000, 1997, 1995, 1992, 1991, 1986, 1980, 1975, 1971, 1970, 1966, 1965, 1961, 1960, 1956, 1955, 1952, 1950, 1946, 1945, 1941, 1936, 1930, 1926, 1925, 1922, 1921, 1920
4 SETON DR	2020, 2017, 2014, 2010, 2005, 2001, 2000, 1997, 1995, 1992, 1991, 1986, 1980, 1975, 1971, 1970, 1966, 1965, 1961, 1960, 1956, 1955, 1952, 1950, 1946, 1945, 1941, 1936, 1930, 1926, 1925, 1922, 1921, 1920

FINDINGS

Address Researched	Address Not Identified in Research Source
4 SETON DR	2020, 2017, 2014, 2010, 2002, 2001, 2000, 1997, 1995, 1992, 1991, 1986, 1980, 1975, 1971, 1970, 1966, 1965, 1961, 1960, 1956, 1955, 1952, 1950, 1946, 1945, 1941, 1936, 1930, 1926, 1925, 1922, 1921, 1920
4 SETON DR	2020, 2017, 2010, 2005, 2002, 2001, 2000, 1997, 1995, 1992, 1991, 1986, 1980, 1975, 1971, 1970, 1966, 1965, 1961, 1960, 1956, 1955, 1952, 1950, 1946, 1945, 1941, 1936, 1930, 1926, 1925, 1922, 1921, 1920
4 SETON DR	2017, 2014, 2010, 2005, 2002, 2001, 2000, 1997, 1995, 1992, 1991, 1986, 1980, 1975, 1971, 1970, 1966, 1965, 1961, 1960, 1956, 1955, 1952, 1950, 1946, 1945, 1941, 1936, 1930, 1926, 1925, 1922, 1921, 1920
4 SETON DR	2020, 2017, 2014, 2010, 2005, 2002, 2001, 1997, 1995, 1992, 1991, 1986, 1980, 1975, 1971, 1970, 1966, 1965, 1961, 1960, 1956, 1955, 1952, 1950, 1946, 1945, 1941, 1936, 1930, 1926, 1925, 1922, 1921, 1920
4 SEVEN KINGS PL	2020, 2017, 2014, 2010, 2005, 2002, 2001, 1997, 1995, 1992, 1991, 1986, 1980, 1975, 1971, 1970, 1966, 1965, 1961, 1960, 1956, 1955, 1952, 1950, 1946, 1945, 1941, 1936, 1930, 1926, 1925, 1922, 1921, 1920
4 SEVEN KINGS PL	2017, 2014, 2010, 2005, 2002, 2001, 2000, 1997, 1995, 1992, 1991, 1986, 1980, 1975, 1971, 1970, 1966, 1965, 1961, 1960, 1956, 1955, 1952, 1950, 1946, 1945, 1941, 1936, 1930, 1926, 1925, 1922, 1921, 1920
4 SEVEN KINGS PL	2020, 2017, 2010, 2005, 2002, 2001, 2000, 1997, 1995, 1992, 1991, 1986, 1980, 1975, 1971, 1970, 1966, 1965, 1961, 1960, 1956, 1955, 1952, 1950, 1946, 1945, 1941, 1936, 1930, 1926, 1925, 1922, 1921, 1920
4 SEVEN KINGS PL	2020, 2017, 2014, 2010, 2005, 2001, 2000, 1997, 1995, 1992, 1991, 1986, 1980, 1975, 1971, 1970, 1966, 1965, 1961, 1960, 1956, 1955, 1952, 1950, 1946, 1945, 1941, 1936, 1930, 1926, 1925, 1922, 1921, 1920
4 SEVEN KINGS PL	2020, 2017, 2014, 2005, 2002, 2001, 2000, 1997, 1995, 1992, 1991, 1986, 1980, 1975, 1971, 1970, 1966, 1965, 1961, 1960, 1956, 1955, 1952, 1950, 1946, 1945, 1941, 1936, 1930, 1926, 1925, 1922, 1921, 1920
4 SEVEN KINGS PL	2020, 2017, 2014, 2010, 2002, 2001, 2000, 1997, 1995, 1992, 1991, 1986, 1980, 1975, 1971, 1970, 1966, 1965, 1961, 1960, 1956, 1955, 1952, 1950, 1946, 1945, 1941, 1936, 1930, 1926, 1925, 1922, 1921, 1920
4 SOMERSET DR	2020, 2017, 2014, 2005, 2002, 2001, 2000, 1997, 1995, 1992, 1991, 1986, 1980, 1975, 1971, 1970, 1966, 1965, 1961, 1960, 1956, 1955, 1952, 1950, 1946, 1945, 1941, 1936, 1930, 1926, 1925, 1922, 1921, 1920
4 SOMERSET DR	2020, 2017, 2014, 2010, 2002, 2001, 2000, 1997, 1995, 1992, 1991, 1986, 1980, 1975, 1971, 1970, 1966, 1965, 1961, 1960, 1956, 1955, 1952, 1950, 1946, 1945, 1941, 1936, 1930, 1926, 1925, 1922, 1921, 1920
4 SOMERSET DR	2020, 2017, 2010, 2005, 2002, 2001, 2000, 1997, 1995, 1992, 1991, 1986, 1980, 1975, 1971, 1970, 1966, 1965, 1961, 1960, 1956, 1955, 1952, 1950, 1946, 1945, 1941, 1936, 1930, 1926, 1925, 1922, 1921, 1920
4 SOMERSET DR	2017, 2014, 2010, 2005, 2002, 2001, 2000, 1997, 1995, 1992, 1991, 1986, 1980, 1975, 1971, 1970, 1966, 1965, 1961, 1960, 1956, 1955, 1952, 1950, 1946, 1945, 1941, 1936, 1930, 1926, 1925, 1922, 1921, 1920
4 SUNBURY DR	2017, 2014, 2010, 2005, 2002, 2001, 2000, 1997, 1995, 1992, 1991, 1986, 1980, 1975, 1971, 1970, 1966, 1965, 1961, 1960, 1956, 1955, 1952, 1950, 1946, 1945, 1941, 1936, 1930, 1926, 1925, 1922, 1921, 1920
4 SUNBURY DR	2020, 2017, 2010, 2005, 2002, 2001, 2000, 1997, 1995, 1992, 1991, 1986, 1980, 1975, 1971, 1970, 1966, 1965, 1961, 1960, 1956, 1955, 1952, 1950, 1946, 1945, 1941, 1936, 1930, 1926, 1925, 1922, 1921, 1920

FINDINGS

Address Researched	Address Not Identified in Research Source
4 SUNBURY DR	2020, 2017, 2014, 2010, 2002, 2001, 2000, 1997, 1995, 1992, 1991, 1986, 1980, 1975, 1971, 1970, 1966, 1965, 1961, 1960, 1956, 1955, 1952, 1950, 1946, 1945, 1941, 1936, 1930, 1926, 1925, 1922, 1921, 1920
4 SUNBURY DR	2020, 2017, 2014, 2010, 2005, 2001, 2000, 1997, 1995, 1992, 1991, 1986, 1980, 1975, 1971, 1970, 1966, 1965, 1961, 1960, 1956, 1955, 1952, 1950, 1946, 1945, 1941, 1936, 1930, 1926, 1925, 1922, 1921, 1920
4 SUNBURY DR	2020, 2017, 2014, 2005, 2002, 2001, 2000, 1997, 1995, 1992, 1991, 1986, 1980, 1975, 1971, 1970, 1966, 1965, 1961, 1960, 1956, 1955, 1952, 1950, 1946, 1945, 1941, 1936, 1930, 1926, 1925, 1922, 1921, 1920
4 SUNBURY DR	2020, 2017, 2014, 2010, 2005, 2002, 2001, 1997, 1995, 1992, 1991, 1986, 1980, 1975, 1971, 1970, 1966, 1965, 1961, 1960, 1956, 1955, 1952, 1950, 1946, 1945, 1941, 1936, 1930, 1926, 1925, 1922, 1921, 1920
40 EDMONTON PL	2020, 2017, 2014, 2010, 2005, 2002, 2001, 1997, 1995, 1992, 1991, 1986, 1980, 1975, 1971, 1970, 1966, 1965, 1961, 1960, 1956, 1955, 1952, 1950, 1946, 1945, 1941, 1936, 1930, 1926, 1925, 1922, 1921, 1920
40 EDMONTON PL	2020, 2017, 2014, 2010, 2002, 2001, 2000, 1997, 1995, 1992, 1991, 1986, 1980, 1975, 1971, 1970, 1966, 1965, 1961, 1960, 1956, 1955, 1952, 1950, 1946, 1945, 1941, 1936, 1930, 1926, 1925, 1922, 1921, 1920
40 EDMONTON PL	2020, 2017, 2014, 2010, 2005, 2001, 2000, 1997, 1995, 1992, 1991, 1986, 1980, 1975, 1971, 1970, 1966, 1965, 1961, 1960, 1956, 1955, 1952, 1950, 1946, 1945, 1941, 1936, 1930, 1926, 1925, 1922, 1921, 1920
40 EDMONTON PL	2020, 2017, 2014, 2005, 2002, 2001, 2000, 1997, 1995, 1992, 1991, 1986, 1980, 1975, 1971, 1970, 1966, 1965, 1961, 1960, 1956, 1955, 1952, 1950, 1946, 1945, 1941, 1936, 1930, 1926, 1925, 1922, 1921, 1920
40 EDMONTON PL	2020, 2017, 2010, 2005, 2002, 2001, 2000, 1997, 1995, 1992, 1991, 1986, 1980, 1975, 1971, 1970, 1966, 1965, 1961, 1960, 1956, 1955, 1952, 1950, 1946, 1945, 1941, 1936, 1930, 1926, 1925, 1922, 1921, 1920
40 EDMONTON PL	2017, 2014, 2010, 2005, 2002, 2001, 2000, 1997, 1995, 1992, 1991, 1986, 1980, 1975, 1971, 1970, 1966, 1965, 1961, 1960, 1956, 1955, 1952, 1950, 1946, 1945, 1941, 1936, 1930, 1926, 1925, 1922, 1921, 1920
40 RUE DU CHATEAU	2017, 2014, 2010, 2005, 2002, 2001, 2000, 1997, 1995, 1992, 1991, 1986, 1980, 1975, 1971, 1970, 1966, 1965, 1961, 1960, 1956, 1955, 1952, 1950, 1946, 1945, 1941, 1936, 1930, 1926, 1925, 1922, 1921, 1920
40 RUE DU CHATEAU	2020, 2017, 2010, 2005, 2002, 2001, 2000, 1997, 1995, 1992, 1991, 1986, 1980, 1975, 1971, 1970, 1966, 1965, 1961, 1960, 1956, 1955, 1952, 1950, 1946, 1945, 1941, 1936, 1930, 1926, 1925, 1922, 1921, 1920
40 RUE DU CHATEAU	2020, 2017, 2014, 2010, 2002, 2001, 2000, 1997, 1995, 1992, 1991, 1986, 1980, 1975, 1971, 1970, 1966, 1965, 1961, 1960, 1956, 1955, 1952, 1950, 1946, 1945, 1941, 1936, 1930, 1926, 1925, 1922, 1921, 1920
40 RUE DU CHATEAU	2020, 2017, 2014, 2005, 2002, 2001, 2000, 1997, 1995, 1992, 1991, 1986, 1980, 1975, 1971, 1970, 1966, 1965, 1961, 1960, 1956, 1955, 1952, 1950, 1946, 1945, 1941, 1936, 1930, 1926, 1925, 1922, 1921, 1920
40 RUE DU CHATEAU # 62	2017, 2014, 2010, 2005, 2002, 2001, 2000, 1997, 1995, 1992, 1991, 1986, 1980, 1975, 1971, 1970, 1966, 1965, 1961, 1960, 1956, 1955, 1952, 1950, 1946, 1945, 1941, 1936, 1930, 1926, 1925, 1922, 1921, 1920
40 WELLINGTON CT	2020, 2017, 2014, 2010, 2005, 2001, 2000, 1997, 1995, 1992, 1991, 1986, 1980, 1975, 1971, 1970, 1966, 1965, 1961, 1960, 1956, 1955, 1952, 1950, 1946, 1945, 1941, 1936, 1930, 1926, 1925, 1922, 1921, 1920

FINDINGS

Address Researched	Address Not Identified in Research Source
40 WELLINGTON PL	2020, 2017, 2014, 2010, 2002, 2001, 2000, 1997, 1995, 1992, 1991, 1986, 1980, 1975, 1971, 1970, 1966, 1965, 1961, 1960, 1956, 1955, 1952, 1950, 1946, 1945, 1941, 1936, 1930, 1926, 1925, 1922, 1921, 1920
40 WELLINGTON PL	2020, 2017, 2014, 2005, 2002, 2001, 2000, 1997, 1995, 1992, 1991, 1986, 1980, 1975, 1971, 1970, 1966, 1965, 1961, 1960, 1956, 1955, 1952, 1950, 1946, 1945, 1941, 1936, 1930, 1926, 1925, 1922, 1921, 1920
40 WELLINGTON PL	2017, 2014, 2010, 2005, 2002, 2001, 2000, 1997, 1995, 1992, 1991, 1986, 1980, 1975, 1971, 1970, 1966, 1965, 1961, 1960, 1956, 1955, 1952, 1950, 1946, 1945, 1941, 1936, 1930, 1926, 1925, 1922, 1921, 1920
40 WELLINGTON PL	2020, 2017, 2010, 2005, 2002, 2001, 2000, 1997, 1995, 1992, 1991, 1986, 1980, 1975, 1971, 1970, 1966, 1965, 1961, 1960, 1956, 1955, 1952, 1950, 1946, 1945, 1941, 1936, 1930, 1926, 1925, 1922, 1921, 1920
41 EDMONTON PL	2020, 2017, 2014, 2005, 2002, 2001, 2000, 1997, 1995, 1992, 1991, 1986, 1980, 1975, 1971, 1970, 1966, 1965, 1961, 1960, 1956, 1955, 1952, 1950, 1946, 1945, 1941, 1936, 1930, 1926, 1925, 1922, 1921, 1920
41 EDMONTON PL	2020, 2017, 2010, 2005, 2002, 2001, 2000, 1997, 1995, 1992, 1991, 1986, 1980, 1975, 1971, 1970, 1966, 1965, 1961, 1960, 1956, 1955, 1952, 1950, 1946, 1945, 1941, 1936, 1930, 1926, 1925, 1922, 1921, 1920
41 EDMONTON PL	2017, 2014, 2010, 2005, 2002, 2001, 2000, 1997, 1995, 1992, 1991, 1986, 1980, 1975, 1971, 1970, 1966, 1965, 1961, 1960, 1956, 1955, 1952, 1950, 1946, 1945, 1941, 1936, 1930, 1926, 1925, 1922, 1921, 1920
41 EDMONTON PL	2020, 2017, 2014, 2010, 2002, 2001, 2000, 1997, 1995, 1992, 1991, 1986, 1980, 1975, 1971, 1970, 1966, 1965, 1961, 1960, 1956, 1955, 1952, 1950, 1946, 1945, 1941, 1936, 1930, 1926, 1925, 1922, 1921, 1920
41 EDMONTON PL	2020, 2017, 2014, 2010, 2005, 2001, 2000, 1997, 1995, 1992, 1991, 1986, 1980, 1975, 1971, 1970, 1966, 1965, 1961, 1960, 1956, 1955, 1952, 1950, 1946, 1945, 1941, 1936, 1930, 1926, 1925, 1922, 1921, 1920
41 EDMONTON PL	2020, 2017, 2014, 2010, 2005, 2002, 2001, 1997, 1995, 1992, 1991, 1986, 1980, 1975, 1971, 1970, 1966, 1965, 1961, 1960, 1956, 1955, 1952, 1950, 1946, 1945, 1941, 1936, 1930, 1926, 1925, 1922, 1921, 1920
41 WELLINGTON CT	2020, 2017, 2014, 2010, 2005, 2001, 2000, 1997, 1995, 1992, 1991, 1986, 1980, 1975, 1971, 1970, 1966, 1965, 1961, 1960, 1956, 1955, 1952, 1950, 1946, 1945, 1941, 1936, 1930, 1926, 1925, 1922, 1921, 1920
41 WELLINGTON PL	2020, 2017, 2014, 2010, 2002, 2001, 2000, 1997, 1995, 1992, 1991, 1986, 1980, 1975, 1971, 1970, 1966, 1965, 1961, 1960, 1956, 1955, 1952, 1950, 1946, 1945, 1941, 1936, 1930, 1926, 1925, 1922, 1921, 1920
41 WELLINGTON PL	2020, 2017, 2014, 2005, 2002, 2001, 2000, 1997, 1995, 1992, 1991, 1986, 1980, 1975, 1971, 1970, 1966, 1965, 1961, 1960, 1956, 1955, 1952, 1950, 1946, 1945, 1941, 1936, 1930, 1926, 1925, 1922, 1921, 1920
41 WELLINGTON PL	2017, 2014, 2010, 2005, 2002, 2001, 2000, 1997, 1995, 1992, 1991, 1986, 1980, 1975, 1971, 1970, 1966, 1965, 1961, 1960, 1956, 1955, 1952, 1950, 1946, 1945, 1941, 1936, 1930, 1926, 1925, 1922, 1921, 1920
41 WELLINGTON PL	2020, 2017, 2010, 2005, 2002, 2001, 2000, 1997, 1995, 1992, 1991, 1986, 1980, 1975, 1971, 1970, 1966, 1965, 1961, 1960, 1956, 1955, 1952, 1950, 1946, 1945, 1941, 1936, 1930, 1926, 1925, 1922, 1921, 1920
41 WELLINGTON PL	2020, 2017, 2014, 2010, 2005, 2002, 2001, 1997, 1995, 1992, 1991, 1986, 1980, 1975, 1971, 1970, 1966, 1965, 1961, 1960, 1956, 1955, 1952, 1950, 1946, 1945, 1941, 1936, 1930, 1926, 1925, 1922, 1921, 1920

FINDINGS

Address Researched	Address Not Identified in Research Source
42 EDMONTON PL	2020, 2017, 2014, 2010, 2005, 2002, 2001, 1997, 1995, 1992, 1991, 1986, 1980, 1975, 1971, 1970, 1966, 1965, 1961, 1960, 1956, 1955, 1952, 1950, 1946, 1945, 1941, 1936, 1930, 1926, 1925, 1922, 1921, 1920
42 EDMONTON PL	2020, 2017, 2014, 2005, 2002, 2001, 2000, 1997, 1995, 1992, 1991, 1986, 1980, 1975, 1971, 1970, 1966, 1965, 1961, 1960, 1956, 1955, 1952, 1950, 1946, 1945, 1941, 1936, 1930, 1926, 1925, 1922, 1921, 1920
42 EDMONTON PL	2020, 2017, 2010, 2005, 2002, 2001, 2000, 1997, 1995, 1992, 1991, 1986, 1980, 1975, 1971, 1970, 1966, 1965, 1961, 1960, 1956, 1955, 1952, 1950, 1946, 1945, 1941, 1936, 1930, 1926, 1925, 1922, 1921, 1920
42 EDMONTON PL	2017, 2014, 2010, 2005, 2002, 2001, 2000, 1997, 1995, 1992, 1991, 1986, 1980, 1975, 1971, 1970, 1966, 1965, 1961, 1960, 1956, 1955, 1952, 1950, 1946, 1945, 1941, 1936, 1930, 1926, 1925, 1922, 1921, 1920
42 EDMONTON PL	2020, 2017, 2014, 2010, 2002, 2001, 2000, 1997, 1995, 1992, 1991, 1986, 1980, 1975, 1971, 1970, 1966, 1965, 1961, 1960, 1956, 1955, 1952, 1950, 1946, 1945, 1941, 1936, 1930, 1926, 1925, 1922, 1921, 1920
42 EDMONTON PL	2020, 2017, 2014, 2010, 2005, 2001, 2000, 1997, 1995, 1992, 1991, 1986, 1980, 1975, 1971, 1970, 1966, 1965, 1961, 1960, 1956, 1955, 1952, 1950, 1946, 1945, 1941, 1936, 1930, 1926, 1925, 1922, 1921, 1920
42 RUE DU CHATEAU	2020, 2017, 2014, 2010, 2002, 2001, 2000, 1997, 1995, 1992, 1991, 1986, 1980, 1975, 1971, 1970, 1966, 1965, 1961, 1960, 1956, 1955, 1952, 1950, 1946, 1945, 1941, 1936, 1930, 1926, 1925, 1922, 1921, 1920
42 RUE DU CHATEAU	2020, 2017, 2014, 2005, 2002, 2001, 2000, 1997, 1995, 1992, 1991, 1986, 1980, 1975, 1971, 1970, 1966, 1965, 1961, 1960, 1956, 1955, 1952, 1950, 1946, 1945, 1941, 1936, 1930, 1926, 1925, 1922, 1921, 1920
42 RUE DU CHATEAU	2017, 2014, 2010, 2005, 2002, 2001, 2000, 1997, 1995, 1992, 1991, 1986, 1980, 1975, 1971, 1970, 1966, 1965, 1961, 1960, 1956, 1955, 1952, 1950, 1946, 1945, 1941, 1936, 1930, 1926, 1925, 1922, 1921, 1920
42 RUE DU CHATEAU	2020, 2017, 2010, 2005, 2002, 2001, 2000, 1997, 1995, 1992, 1991, 1986, 1980, 1975, 1971, 1970, 1966, 1965, 1961, 1960, 1956, 1955, 1952, 1950, 1946, 1945, 1941, 1936, 1930, 1926, 1925, 1922, 1921, 1920
43 EDMONTON PL	2020, 2017, 2010, 2005, 2002, 2001, 2000, 1997, 1995, 1992, 1991, 1986, 1980, 1975, 1971, 1970, 1966, 1965, 1961, 1960, 1956, 1955, 1952, 1950, 1946, 1945, 1941, 1936, 1930, 1926, 1925, 1922, 1921, 1920
43 EDMONTON PL	2020, 2017, 2014, 2005, 2002, 2001, 2000, 1997, 1995, 1992, 1991, 1986, 1980, 1975, 1971, 1970, 1966, 1965, 1961, 1960, 1956, 1955, 1952, 1950, 1946, 1945, 1941, 1936, 1930, 1926, 1925, 1922, 1921, 1920
43 EDMONTON PL	2017, 2014, 2010, 2005, 2002, 2001, 2000, 1997, 1995, 1992, 1991, 1986, 1980, 1975, 1971, 1970, 1966, 1965, 1961, 1960, 1956, 1955, 1952, 1950, 1946, 1945, 1941, 1936, 1930, 1926, 1925, 1922, 1921, 1920
43 EDMONTON PL	2020, 2017, 2014, 2010, 2002, 2001, 2000, 1997, 1995, 1992, 1991, 1986, 1980, 1975, 1971, 1970, 1966, 1965, 1961, 1960, 1956, 1955, 1952, 1950, 1946, 1945, 1941, 1936, 1930, 1926, 1925, 1922, 1921, 1920
43 EDMONTON PL	2020, 2017, 2014, 2010, 2005, 2001, 2000, 1997, 1995, 1992, 1991, 1986, 1980, 1975, 1971, 1970, 1966, 1965, 1961, 1960, 1956, 1955, 1952, 1950, 1946, 1945, 1941, 1936, 1930, 1926, 1925, 1922, 1921, 1920
43 EDMONTON PL	2020, 2017, 2014, 2010, 2005, 2002, 2001, 1997, 1995, 1992, 1991, 1986, 1980, 1975, 1971, 1970, 1966, 1965, 1961, 1960, 1956, 1955, 1952, 1950, 1946, 1945, 1941, 1936, 1930, 1926, 1925, 1922, 1921, 1920

FINDINGS

Address Researched	Address Not Identified in Research Source
43 WELLINGTON CT	2020, 2017, 2014, 2010, 2005, 2001, 2000, 1997, 1995, 1992, 1991, 1986, 1980, 1975, 1971, 1970, 1966, 1965, 1961, 1960, 1956, 1955, 1952, 1950, 1946, 1945, 1941, 1936, 1930, 1926, 1925, 1922, 1921, 1920
43 WELLINGTON PL	2020, 2017, 2014, 2010, 2002, 2001, 2000, 1997, 1995, 1992, 1991, 1986, 1980, 1975, 1971, 1970, 1966, 1965, 1961, 1960, 1956, 1955, 1952, 1950, 1946, 1945, 1941, 1936, 1930, 1926, 1925, 1922, 1921, 1920
43 WELLINGTON PL	2020, 2017, 2014, 2005, 2002, 2001, 2000, 1997, 1995, 1992, 1991, 1986, 1980, 1975, 1971, 1970, 1966, 1965, 1961, 1960, 1956, 1955, 1952, 1950, 1946, 1945, 1941, 1936, 1930, 1926, 1925, 1922, 1921, 1920
43 WELLINGTON PL	2017, 2014, 2010, 2005, 2002, 2001, 2000, 1997, 1995, 1992, 1991, 1986, 1980, 1975, 1971, 1970, 1966, 1965, 1961, 1960, 1956, 1955, 1952, 1950, 1946, 1945, 1941, 1936, 1930, 1926, 1925, 1922, 1921, 1920
43 WELLINGTON PL	2020, 2017, 2010, 2005, 2002, 2001, 2000, 1997, 1995, 1992, 1991, 1986, 1980, 1975, 1971, 1970, 1966, 1965, 1961, 1960, 1956, 1955, 1952, 1950, 1946, 1945, 1941, 1936, 1930, 1926, 1925, 1922, 1921, 1920
44 EDMONTON PL	2020, 2017, 2014, 2005, 2002, 2001, 2000, 1997, 1995, 1992, 1991, 1986, 1980, 1975, 1971, 1970, 1966, 1965, 1961, 1960, 1956, 1955, 1952, 1950, 1946, 1945, 1941, 1936, 1930, 1926, 1925, 1922, 1921, 1920
44 EDMONTON PL	2020, 2017, 2010, 2005, 2002, 2001, 2000, 1997, 1995, 1992, 1991, 1986, 1980, 1975, 1971, 1970, 1966, 1965, 1961, 1960, 1956, 1955, 1952, 1950, 1946, 1945, 1941, 1936, 1930, 1926, 1925, 1922, 1921, 1920
44 EDMONTON PL	2017, 2014, 2010, 2005, 2002, 2001, 2000, 1997, 1995, 1992, 1991, 1986, 1980, 1975, 1971, 1970, 1966, 1965, 1961, 1960, 1956, 1955, 1952, 1950, 1946, 1945, 1941, 1936, 1930, 1926, 1925, 1922, 1921, 1920
44 EDMONTON PL	2020, 2017, 2014, 2010, 2002, 2001, 2000, 1997, 1995, 1992, 1991, 1986, 1980, 1975, 1971, 1970, 1966, 1965, 1961, 1960, 1956, 1955, 1952, 1950, 1946, 1945, 1941, 1936, 1930, 1926, 1925, 1922, 1921, 1920
44 EDMONTON PL	2020, 2017, 2014, 2010, 2005, 2001, 2000, 1997, 1995, 1992, 1991, 1986, 1980, 1975, 1971, 1970, 1966, 1965, 1961, 1960, 1956, 1955, 1952, 1950, 1946, 1945, 1941, 1936, 1930, 1926, 1925, 1922, 1921, 1920
44 EDMONTON PL	2020, 2017, 2014, 2010, 2005, 2002, 2001, 1997, 1995, 1992, 1991, 1986, 1980, 1975, 1971, 1970, 1966, 1965, 1961, 1960, 1956, 1955, 1952, 1950, 1946, 1945, 1941, 1936, 1930, 1926, 1925, 1922, 1921, 1920
44 RUE DU CHATEAU	2020, 2017, 2014, 2010, 2002, 2001, 2000, 1997, 1995, 1992, 1991, 1986, 1980, 1975, 1971, 1970, 1966, 1965, 1961, 1960, 1956, 1955, 1952, 1950, 1946, 1945, 1941, 1936, 1930, 1926, 1925, 1922, 1921, 1920
44 RUE DU CHATEAU	2020, 2017, 2014, 2005, 2002, 2001, 2000, 1997, 1995, 1992, 1991, 1986, 1980, 1975, 1971, 1970, 1966, 1965, 1961, 1960, 1956, 1955, 1952, 1950, 1946, 1945, 1941, 1936, 1930, 1926, 1925, 1922, 1921, 1920
44 RUE DU CHATEAU	2017, 2014, 2010, 2005, 2002, 2001, 2000, 1997, 1995, 1992, 1991, 1986, 1980, 1975, 1971, 1970, 1966, 1965, 1961, 1960, 1956, 1955, 1952, 1950, 1946, 1945, 1941, 1936, 1930, 1926, 1925, 1922, 1921, 1920
44 RUE DU CHATEAU	2020, 2017, 2010, 2005, 2002, 2001, 2000, 1997, 1995, 1992, 1991, 1986, 1980, 1975, 1971, 1970, 1966, 1965, 1961, 1960, 1956, 1955, 1952, 1950, 1946, 1945, 1941, 1936, 1930, 1926, 1925, 1922, 1921, 1920
45 EDMONTON PL	2020, 2017, 2010, 2005, 2002, 2001, 2000, 1997, 1995, 1992, 1991, 1986, 1980, 1975, 1971, 1970, 1966, 1965, 1961, 1960, 1956, 1955, 1952, 1950, 1946, 1945, 1941, 1936, 1930, 1926, 1925, 1922, 1921, 1920

FINDINGS

Address Researched	Address Not Identified in Research Source
45 EDMONTON PL	2020, 2017, 2014, 2005, 2002, 2001, 2000, 1997, 1995, 1992, 1991, 1986, 1980, 1975, 1971, 1970, 1966, 1965, 1961, 1960, 1956, 1955, 1952, 1950, 1946, 1945, 1941, 1936, 1930, 1926, 1925, 1922, 1921, 1920
45 EDMONTON PL	2020, 2017, 2014, 2010, 2002, 2001, 2000, 1997, 1995, 1992, 1991, 1986, 1980, 1975, 1971, 1970, 1966, 1965, 1961, 1960, 1956, 1955, 1952, 1950, 1946, 1945, 1941, 1936, 1930, 1926, 1925, 1922, 1921, 1920
45 EDMONTON PL	2020, 2017, 2014, 2010, 2005, 2001, 2000, 1997, 1995, 1992, 1991, 1986, 1980, 1975, 1971, 1970, 1966, 1965, 1961, 1960, 1956, 1955, 1952, 1950, 1946, 1945, 1941, 1936, 1930, 1926, 1925, 1922, 1921, 1920
45 EDMONTON PL	2020, 2017, 2014, 2010, 2005, 2002, 2001, 1997, 1995, 1992, 1991, 1986, 1980, 1975, 1971, 1970, 1966, 1965, 1961, 1960, 1956, 1955, 1952, 1950, 1946, 1945, 1941, 1936, 1930, 1926, 1925, 1922, 1921, 1920
45 RUE DU CHATEAU	2020, 2017, 2014, 2010, 2002, 2001, 2000, 1997, 1995, 1992, 1991, 1986, 1980, 1975, 1971, 1970, 1966, 1965, 1961, 1960, 1956, 1955, 1952, 1950, 1946, 1945, 1941, 1936, 1930, 1926, 1925, 1922, 1921, 1920
45 RUE DU CHATEAU	2020, 2017, 2014, 2005, 2002, 2001, 2000, 1997, 1995, 1992, 1991, 1986, 1980, 1975, 1971, 1970, 1966, 1965, 1961, 1960, 1956, 1955, 1952, 1950, 1946, 1945, 1941, 1936, 1930, 1926, 1925, 1922, 1921, 1920
45 RUE DU CHATEAU	2020, 2017, 2010, 2005, 2002, 2001, 2000, 1997, 1995, 1992, 1991, 1986, 1980, 1975, 1971, 1970, 1966, 1965, 1961, 1960, 1956, 1955, 1952, 1950, 1946, 1945, 1941, 1936, 1930, 1926, 1925, 1922, 1921, 1920
45 RUE DU CHATEAU	2017, 2014, 2010, 2005, 2002, 2001, 2000, 1997, 1995, 1992, 1991, 1986, 1980, 1975, 1971, 1970, 1966, 1965, 1961, 1960, 1956, 1955, 1952, 1950, 1946, 1945, 1941, 1936, 1930, 1926, 1925, 1922, 1921, 1920
45 WELLINGTON CT	2020, 2017, 2014, 2010, 2005, 2001, 2000, 1997, 1995, 1992, 1991, 1986, 1980, 1975, 1971, 1970, 1966, 1965, 1961, 1960, 1956, 1955, 1952, 1950, 1946, 1945, 1941, 1936, 1930, 1926, 1925, 1922, 1921, 1920
45 WELLINGTON PL	2020, 2017, 2014, 2010, 2002, 2001, 2000, 1997, 1995, 1992, 1991, 1986, 1980, 1975, 1971, 1970, 1966, 1965, 1961, 1960, 1956, 1955, 1952, 1950, 1946, 1945, 1941, 1936, 1930, 1926, 1925, 1922, 1921, 1920
45 WELLINGTON PL	2020, 2017, 2014, 2005, 2002, 2001, 2000, 1997, 1995, 1992, 1991, 1986, 1980, 1975, 1971, 1970, 1966, 1965, 1961, 1960, 1956, 1955, 1952, 1950, 1946, 1945, 1941, 1936, 1930, 1926, 1925, 1922, 1921, 1920
45 WELLINGTON PL	2020, 2017, 2010, 2005, 2002, 2001, 2000, 1997, 1995, 1992, 1991, 1986, 1980, 1975, 1971, 1970, 1966, 1965, 1961, 1960, 1956, 1955, 1952, 1950, 1946, 1945, 1941, 1936, 1930, 1926, 1925, 1922, 1921, 1920
46 EDMONTON PL	2020, 2017, 2014, 2005, 2002, 2001, 2000, 1997, 1995, 1992, 1991, 1986, 1980, 1975, 1971, 1970, 1966, 1965, 1961, 1960, 1956, 1955, 1952, 1950, 1946, 1945, 1941, 1936, 1930, 1926, 1925, 1922, 1921, 1920
46 EDMONTON PL	2020, 2017, 2010, 2005, 2002, 2001, 2000, 1997, 1995, 1992, 1991, 1986, 1980, 1975, 1971, 1970, 1966, 1965, 1961, 1960, 1956, 1955, 1952, 1950, 1946, 1945, 1941, 1936, 1930, 1926, 1925, 1922, 1921, 1920
46 EDMONTON PL	2017, 2014, 2010, 2005, 2002, 2001, 2000, 1997, 1995, 1992, 1991, 1986, 1980, 1975, 1971, 1970, 1966, 1965, 1961, 1960, 1956, 1955, 1952, 1950, 1946, 1945, 1941, 1936, 1930, 1926, 1925, 1922, 1921, 1920
46 EDMONTON PL	2020, 2017, 2014, 2010, 2002, 2001, 2000, 1997, 1995, 1992, 1991, 1986, 1980, 1975, 1971, 1970, 1966, 1965, 1961, 1960, 1956, 1955, 1952, 1950, 1946, 1945, 1941, 1936, 1930, 1926, 1925, 1922, 1921, 1920

FINDINGS

Address Researched	Address Not Identified in Research Source
46 EDMONTON PL	2020, 2017, 2014, 2010, 2005, 2001, 2000, 1997, 1995, 1992, 1991, 1986, 1980, 1975, 1971, 1970, 1966, 1965, 1961, 1960, 1956, 1955, 1952, 1950, 1946, 1945, 1941, 1936, 1930, 1926, 1925, 1922, 1921, 1920
46 EDMONTON PL	2020, 2017, 2014, 2010, 2005, 2002, 2001, 1997, 1995, 1992, 1991, 1986, 1980, 1975, 1971, 1970, 1966, 1965, 1961, 1960, 1956, 1955, 1952, 1950, 1946, 1945, 1941, 1936, 1930, 1926, 1925, 1922, 1921, 1920
46 RUE DU CHATEAU	2020, 2017, 2014, 2010, 2002, 2001, 2000, 1997, 1995, 1992, 1991, 1986, 1980, 1975, 1971, 1970, 1966, 1965, 1961, 1960, 1956, 1955, 1952, 1950, 1946, 1945, 1941, 1936, 1930, 1926, 1925, 1922, 1921, 1920
46 RUE DU CHATEAU	2020, 2017, 2014, 2005, 2002, 2001, 2000, 1997, 1995, 1992, 1991, 1986, 1980, 1975, 1971, 1970, 1966, 1965, 1961, 1960, 1956, 1955, 1952, 1950, 1946, 1945, 1941, 1936, 1930, 1926, 1925, 1922, 1921, 1920
46 RUE DU CHATEAU	2017, 2014, 2010, 2005, 2002, 2001, 2000, 1997, 1995, 1992, 1991, 1986, 1980, 1975, 1971, 1970, 1966, 1965, 1961, 1960, 1956, 1955, 1952, 1950, 1946, 1945, 1941, 1936, 1930, 1926, 1925, 1922, 1921, 1920
46 RUE DU CHATEAU	2020, 2017, 2010, 2005, 2002, 2001, 2000, 1997, 1995, 1992, 1991, 1986, 1980, 1975, 1971, 1970, 1966, 1965, 1961, 1960, 1956, 1955, 1952, 1950, 1946, 1945, 1941, 1936, 1930, 1926, 1925, 1922, 1921, 1920
47 EDMONTON PL	2020, 2017, 2010, 2005, 2002, 2001, 2000, 1997, 1995, 1992, 1991, 1986, 1980, 1975, 1971, 1970, 1966, 1965, 1961, 1960, 1956, 1955, 1952, 1950, 1946, 1945, 1941, 1936, 1930, 1926, 1925, 1922, 1921, 1920
47 EDMONTON PL	2020, 2017, 2014, 2005, 2002, 2001, 2000, 1997, 1995, 1992, 1991, 1986, 1980, 1975, 1971, 1970, 1966, 1965, 1961, 1960, 1956, 1955, 1952, 1950, 1946, 1945, 1941, 1936, 1930, 1926, 1925, 1922, 1921, 1920
47 EDMONTON PL	2017, 2014, 2010, 2005, 2002, 2001, 2000, 1997, 1995, 1992, 1991, 1986, 1980, 1975, 1971, 1970, 1966, 1965, 1961, 1960, 1956, 1955, 1952, 1950, 1946, 1945, 1941, 1936, 1930, 1926, 1925, 1922, 1921, 1920
47 EDMONTON PL	2020, 2017, 2014, 2010, 2002, 2001, 2000, 1997, 1995, 1992, 1991, 1986, 1980, 1975, 1971, 1970, 1966, 1965, 1961, 1960, 1956, 1955, 1952, 1950, 1946, 1945, 1941, 1936, 1930, 1926, 1925, 1922, 1921, 1920
47 EDMONTON PL	2020, 2017, 2014, 2010, 2005, 2001, 2000, 1997, 1995, 1992, 1991, 1986, 1980, 1975, 1971, 1970, 1966, 1965, 1961, 1960, 1956, 1955, 1952, 1950, 1946, 1945, 1941, 1936, 1930, 1926, 1925, 1922, 1921, 1920
47 EDMONTON PL	2020, 2017, 2014, 2010, 2005, 2002, 2001, 1997, 1995, 1992, 1991, 1986, 1980, 1975, 1971, 1970, 1966, 1965, 1961, 1960, 1956, 1955, 1952, 1950, 1946, 1945, 1941, 1936, 1930, 1926, 1925, 1922, 1921, 1920
47 RUE DU CHATEAU	2020, 2017, 2014, 2010, 2002, 2001, 2000, 1997, 1995, 1992, 1991, 1986, 1980, 1975, 1971, 1970, 1966, 1965, 1961, 1960, 1956, 1955, 1952, 1950, 1946, 1945, 1941, 1936, 1930, 1926, 1925, 1922, 1921, 1920
47 RUE DU CHATEAU	2020, 2017, 2014, 2005, 2002, 2001, 2000, 1997, 1995, 1992, 1991, 1986, 1980, 1975, 1971, 1970, 1966, 1965, 1961, 1960, 1956, 1955, 1952, 1950, 1946, 1945, 1941, 1936, 1930, 1926, 1925, 1922, 1921, 1920
47 RUE DU CHATEAU	2020, 2017, 2010, 2005, 2002, 2001, 2000, 1997, 1995, 1992, 1991, 1986, 1980, 1975, 1971, 1970, 1966, 1965, 1961, 1960, 1956, 1955, 1952, 1950, 1946, 1945, 1941, 1936, 1930, 1926, 1925, 1922, 1921, 1920
48 EDMONTON PL	2020, 2017, 2010, 2005, 2002, 2001, 2000, 1997, 1995, 1992, 1991, 1986, 1980, 1975, 1971, 1970, 1966, 1965, 1961, 1960, 1956, 1955, 1952, 1950, 1946, 1945, 1941, 1936, 1930, 1926, 1925, 1922, 1921, 1920

FINDINGS

Address Researched	Address Not Identified in Research Source
48 EDMONTON PL	2020, 2017, 2014, 2005, 2002, 2001, 2000, 1997, 1995, 1992, 1991, 1986, 1980, 1975, 1971, 1970, 1966, 1965, 1961, 1960, 1956, 1955, 1952, 1950, 1946, 1945, 1941, 1936, 1930, 1926, 1925, 1922, 1921, 1920
48 EDMONTON PL	2017, 2014, 2010, 2005, 2002, 2001, 2000, 1997, 1995, 1992, 1991, 1986, 1980, 1975, 1971, 1970, 1966, 1965, 1961, 1960, 1956, 1955, 1952, 1950, 1946, 1945, 1941, 1936, 1930, 1926, 1925, 1922, 1921, 1920
48 EDMONTON PL	2020, 2017, 2014, 2010, 2002, 2001, 2000, 1997, 1995, 1992, 1991, 1986, 1980, 1975, 1971, 1970, 1966, 1965, 1961, 1960, 1956, 1955, 1952, 1950, 1946, 1945, 1941, 1936, 1930, 1926, 1925, 1922, 1921, 1920
48 EDMONTON PL	2020, 2017, 2014, 2010, 2005, 2001, 2000, 1997, 1995, 1992, 1991, 1986, 1980, 1975, 1971, 1970, 1966, 1965, 1961, 1960, 1956, 1955, 1952, 1950, 1946, 1945, 1941, 1936, 1930, 1926, 1925, 1922, 1921, 1920
48 EDMONTON PL	2020, 2017, 2014, 2010, 2005, 2002, 2001, 1997, 1995, 1992, 1991, 1986, 1980, 1975, 1971, 1970, 1966, 1965, 1961, 1960, 1956, 1955, 1952, 1950, 1946, 1945, 1941, 1936, 1930, 1926, 1925, 1922, 1921, 1920
48 RUE DU CHATEAU	2020, 2017, 2014, 2010, 2002, 2001, 2000, 1997, 1995, 1992, 1991, 1986, 1980, 1975, 1971, 1970, 1966, 1965, 1961, 1960, 1956, 1955, 1952, 1950, 1946, 1945, 1941, 1936, 1930, 1926, 1925, 1922, 1921, 1920
48 RUE DU CHATEAU	2020, 2017, 2014, 2005, 2002, 2001, 2000, 1997, 1995, 1992, 1991, 1986, 1980, 1975, 1971, 1970, 1966, 1965, 1961, 1960, 1956, 1955, 1952, 1950, 1946, 1945, 1941, 1936, 1930, 1926, 1925, 1922, 1921, 1920
48 RUE DU CHATEAU	2020, 2017, 2010, 2005, 2002, 2001, 2000, 1997, 1995, 1992, 1991, 1986, 1980, 1975, 1971, 1970, 1966, 1965, 1961, 1960, 1956, 1955, 1952, 1950, 1946, 1945, 1941, 1936, 1930, 1926, 1925, 1922, 1921, 1920
48 RUE DU CHATEAU # 66	2017, 2014, 2010, 2005, 2002, 2001, 2000, 1997, 1995, 1992, 1991, 1986, 1980, 1975, 1971, 1970, 1966, 1965, 1961, 1960, 1956, 1955, 1952, 1950, 1946, 1945, 1941, 1936, 1930, 1926, 1925, 1922, 1921, 1920
49 EDMONTON PL	2017, 2014, 2010, 2005, 2002, 2001, 2000, 1997, 1995, 1992, 1991, 1986, 1980, 1975, 1971, 1970, 1966, 1965, 1961, 1960, 1956, 1955, 1952, 1950, 1946, 1945, 1941, 1936, 1930, 1926, 1925, 1922, 1921, 1920
49 EDMONTON PL	2020, 2017, 2010, 2005, 2002, 2001, 2000, 1997, 1995, 1992, 1991, 1986, 1980, 1975, 1971, 1970, 1966, 1965, 1961, 1960, 1956, 1955, 1952, 1950, 1946, 1945, 1941, 1936, 1930, 1926, 1925, 1922, 1921, 1920
49 EDMONTON PL	2020, 2017, 2014, 2005, 2002, 2001, 2000, 1997, 1995, 1992, 1991, 1986, 1980, 1975, 1971, 1970, 1966, 1965, 1961, 1960, 1956, 1955, 1952, 1950, 1946, 1945, 1941, 1936, 1930, 1926, 1925, 1922, 1921, 1920
49 EDMONTON PL	2020, 2017, 2014, 2010, 2002, 2001, 2000, 1997, 1995, 1992, 1991, 1986, 1980, 1975, 1971, 1970, 1966, 1965, 1961, 1960, 1956, 1955, 1952, 1950, 1946, 1945, 1941, 1936, 1930, 1926, 1925, 1922, 1921, 1920
49 EDMONTON PL	2020, 2017, 2014, 2010, 2005, 2001, 2000, 1997, 1995, 1992, 1991, 1986, 1980, 1975, 1971, 1970, 1966, 1965, 1961, 1960, 1956, 1955, 1952, 1950, 1946, 1945, 1941, 1936, 1930, 1926, 1925, 1922, 1921, 1920
49 EDMONTON PL	2020, 2017, 2014, 2010, 2005, 2002, 2001, 1997, 1995, 1992, 1991, 1986, 1980, 1975, 1971, 1970, 1966, 1965, 1961, 1960, 1956, 1955, 1952, 1950, 1946, 1945, 1941, 1936, 1930, 1926, 1925, 1922, 1921, 1920
49 RUE DU CHATEAU	2020, 2017, 2014, 2010, 2002, 2001, 2000, 1997, 1995, 1992, 1991, 1986, 1980, 1975, 1971, 1970, 1966, 1965, 1961, 1960, 1956, 1955, 1952, 1950, 1946, 1945, 1941, 1936, 1930, 1926, 1925, 1922, 1921, 1920

FINDINGS

Address Researched	Address Not Identified in Research Source
49 RUE DU CHATEAU	2020, 2017, 2014, 2005, 2002, 2001, 2000, 1997, 1995, 1992, 1991, 1986, 1980, 1975, 1971, 1970, 1966, 1965, 1961, 1960, 1956, 1955, 1952, 1950, 1946, 1945, 1941, 1936, 1930, 1926, 1925, 1922, 1921, 1920
49 RUE DU CHATEAU	2020, 2017, 2010, 2005, 2002, 2001, 2000, 1997, 1995, 1992, 1991, 1986, 1980, 1975, 1971, 1970, 1966, 1965, 1961, 1960, 1956, 1955, 1952, 1950, 1946, 1945, 1941, 1936, 1930, 1926, 1925, 1922, 1921, 1920
49 RUE DU CHATEAU	2017, 2014, 2010, 2005, 2002, 2001, 2000, 1997, 1995, 1992, 1991, 1986, 1980, 1975, 1971, 1970, 1966, 1965, 1961, 1960, 1956, 1955, 1952, 1950, 1946, 1945, 1941, 1936, 1930, 1926, 1925, 1922, 1921, 1920
5 BROOKSTONE PL	2017, 2014, 2010, 2005, 2002, 2001, 2000, 1997, 1995, 1992, 1991, 1986, 1980, 1975, 1971, 1970, 1966, 1965, 1961, 1960, 1956, 1955, 1952, 1950, 1946, 1945, 1941, 1936, 1930, 1926, 1925, 1922, 1921, 1920
5 BROOKSTONE PL	2020, 2017, 2010, 2005, 2002, 2001, 2000, 1997, 1995, 1992, 1991, 1986, 1980, 1975, 1971, 1970, 1966, 1965, 1961, 1960, 1956, 1955, 1952, 1950, 1946, 1945, 1941, 1936, 1930, 1926, 1925, 1922, 1921, 1920
5 BROOKSTONE PL	2020, 2017, 2014, 2005, 2002, 2001, 2000, 1997, 1995, 1992, 1991, 1986, 1980, 1975, 1971, 1970, 1966, 1965, 1961, 1960, 1956, 1955, 1952, 1950, 1946, 1945, 1941, 1936, 1930, 1926, 1925, 1922, 1921, 1920
5 BROOKSTONE PL	2020, 2017, 2014, 2010, 2002, 2001, 2000, 1997, 1995, 1992, 1991, 1986, 1980, 1975, 1971, 1970, 1966, 1965, 1961, 1960, 1956, 1955, 1952, 1950, 1946, 1945, 1941, 1936, 1930, 1926, 1925, 1922, 1921, 1920
5 BROOKSTONE PL	2020, 2017, 2014, 2010, 2005, 2002, 2001, 1997, 1995, 1992, 1991, 1986, 1980, 1975, 1971, 1970, 1966, 1965, 1961, 1960, 1956, 1955, 1952, 1950, 1946, 1945, 1941, 1936, 1930, 1926, 1925, 1922, 1921, 1920
5 DEERBORN DR	2020, 2017, 2014, 2010, 2005, 2001, 2000, 1997, 1995, 1992, 1991, 1986, 1980, 1975, 1971, 1970, 1966, 1965, 1961, 1960, 1956, 1955, 1952, 1950, 1946, 1945, 1941, 1936, 1930, 1926, 1925, 1922, 1921, 1920
5 ORION ST	2020, 2017, 2014, 2010, 2005, 2001, 2000, 1997, 1995, 1992, 1991, 1986, 1980, 1975, 1971, 1970, 1966, 1965, 1961, 1960, 1956, 1955, 1952, 1950, 1946, 1945, 1941, 1936, 1930, 1926, 1925, 1922, 1921, 1920
5 RUE DU CHATEAU	2020, 2017, 2014, 2010, 2002, 2001, 2000, 1997, 1995, 1992, 1991, 1986, 1980, 1975, 1971, 1970, 1966, 1965, 1961, 1960, 1956, 1955, 1952, 1950, 1946, 1945, 1941, 1936, 1930, 1926, 1925, 1922, 1921, 1920
5 RUE DU CHATEAU	2020, 2017, 2010, 2005, 2002, 2001, 2000, 1997, 1995, 1992, 1991, 1986, 1980, 1975, 1971, 1970, 1966, 1965, 1961, 1960, 1956, 1955, 1952, 1950, 1946, 1945, 1941, 1936, 1930, 1926, 1925, 1922, 1921, 1920
5 RUE DU CHATEAU	2017, 2014, 2010, 2005, 2002, 2001, 2000, 1997, 1995, 1992, 1991, 1986, 1980, 1975, 1971, 1970, 1966, 1965, 1961, 1960, 1956, 1955, 1952, 1950, 1946, 1945, 1941, 1936, 1930, 1926, 1925, 1922, 1921, 1920
5 SEVEN KINGS PL	2017, 2014, 2010, 2005, 2002, 2001, 2000, 1997, 1995, 1992, 1991, 1986, 1980, 1975, 1971, 1970, 1966, 1965, 1961, 1960, 1956, 1955, 1952, 1950, 1946, 1945, 1941, 1936, 1930, 1926, 1925, 1922, 1921, 1920
5 SEVEN KINGS PL	2020, 2017, 2010, 2005, 2002, 2001, 2000, 1997, 1995, 1992, 1991, 1986, 1980, 1975, 1971, 1970, 1966, 1965, 1961, 1960, 1956, 1955, 1952, 1950, 1946, 1945, 1941, 1936, 1930, 1926, 1925, 1922, 1921, 1920
5 SEVEN KINGS PL	2020, 2017, 2014, 2010, 2002, 2001, 2000, 1997, 1995, 1992, 1991, 1986, 1980, 1975, 1971, 1970, 1966, 1965, 1961, 1960, 1956, 1955, 1952, 1950, 1946, 1945, 1941, 1936, 1930, 1926, 1925, 1922, 1921, 1920

FINDINGS

Address Researched	Address Not Identified in Research Source
5 SEVEN KINGS PL	2020, 2017, 2014, 2005, 2002, 2001, 2000, 1997, 1995, 1992, 1991, 1986, 1980, 1975, 1971, 1970, 1966, 1965, 1961, 1960, 1956, 1955, 1952, 1950, 1946, 1945, 1941, 1936, 1930, 1926, 1925, 1922, 1921, 1920
5 SEVEN KINGS PL	2020, 2017, 2014, 2010, 2005, 2001, 2000, 1997, 1995, 1992, 1991, 1986, 1980, 1975, 1971, 1970, 1966, 1965, 1961, 1960, 1956, 1955, 1952, 1950, 1946, 1945, 1941, 1936, 1930, 1926, 1925, 1922, 1921, 1920
5 SEVEN KINGS PL	2020, 2017, 2014, 2010, 2005, 2002, 2001, 1997, 1995, 1992, 1991, 1986, 1980, 1975, 1971, 1970, 1966, 1965, 1961, 1960, 1956, 1955, 1952, 1950, 1946, 1945, 1941, 1936, 1930, 1926, 1925, 1922, 1921, 1920
5 SOMERSET DR	2020, 2017, 2014, 2010, 2002, 2001, 2000, 1997, 1995, 1992, 1991, 1986, 1980, 1975, 1971, 1970, 1966, 1965, 1961, 1960, 1956, 1955, 1952, 1950, 1946, 1945, 1941, 1936, 1930, 1926, 1925, 1922, 1921, 1920
5 SOMERSET DR	2020, 2017, 2014, 2005, 2002, 2001, 2000, 1997, 1995, 1992, 1991, 1986, 1980, 1975, 1971, 1970, 1966, 1965, 1961, 1960, 1956, 1955, 1952, 1950, 1946, 1945, 1941, 1936, 1930, 1926, 1925, 1922, 1921, 1920
5 SOMERSET DR	2020, 2017, 2010, 2005, 2002, 2001, 2000, 1997, 1995, 1992, 1991, 1986, 1980, 1975, 1971, 1970, 1966, 1965, 1961, 1960, 1956, 1955, 1952, 1950, 1946, 1945, 1941, 1936, 1930, 1926, 1925, 1922, 1921, 1920
5 SOMERSET DR	2017, 2014, 2010, 2005, 2002, 2001, 2000, 1997, 1995, 1992, 1991, 1986, 1980, 1975, 1971, 1970, 1966, 1965, 1961, 1960, 1956, 1955, 1952, 1950, 1946, 1945, 1941, 1936, 1930, 1926, 1925, 1922, 1921, 1920
5 SUNBURY DR	2017, 2014, 2010, 2005, 2002, 2001, 2000, 1997, 1995, 1992, 1991, 1986, 1980, 1975, 1971, 1970, 1966, 1965, 1961, 1960, 1956, 1955, 1952, 1950, 1946, 1945, 1941, 1936, 1930, 1926, 1925, 1922, 1921, 1920
5 SUNBURY DR	2020, 2017, 2010, 2005, 2002, 2001, 2000, 1997, 1995, 1992, 1991, 1986, 1980, 1975, 1971, 1970, 1966, 1965, 1961, 1960, 1956, 1955, 1952, 1950, 1946, 1945, 1941, 1936, 1930, 1926, 1925, 1922, 1921, 1920
5 SUNBURY DR	2020, 2017, 2014, 2005, 2002, 2001, 2000, 1997, 1995, 1992, 1991, 1986, 1980, 1975, 1971, 1970, 1966, 1965, 1961, 1960, 1956, 1955, 1952, 1950, 1946, 1945, 1941, 1936, 1930, 1926, 1925, 1922, 1921, 1920
5 SUNBURY DR	2020, 2017, 2014, 2010, 2002, 2001, 2000, 1997, 1995, 1992, 1991, 1986, 1980, 1975, 1971, 1970, 1966, 1965, 1961, 1960, 1956, 1955, 1952, 1950, 1946, 1945, 1941, 1936, 1930, 1926, 1925, 1922, 1921, 1920
5 SUNBURY DR	2020, 2017, 2014, 2010, 2005, 2001, 2000, 1997, 1995, 1992, 1991, 1986, 1980, 1975, 1971, 1970, 1966, 1965, 1961, 1960, 1956, 1955, 1952, 1950, 1946, 1945, 1941, 1936, 1930, 1926, 1925, 1922, 1921, 1920
5 SUNBURY DR	2020, 2017, 2014, 2010, 2005, 2002, 2001, 1997, 1995, 1992, 1991, 1986, 1980, 1975, 1971, 1970, 1966, 1965, 1961, 1960, 1956, 1955, 1952, 1950, 1946, 1945, 1941, 1936, 1930, 1926, 1925, 1922, 1921, 1920
5 WELLINGTON CT	2020, 2017, 2014, 2010, 2005, 2001, 2000, 1997, 1995, 1992, 1991, 1986, 1980, 1975, 1971, 1970, 1966, 1965, 1961, 1960, 1956, 1955, 1952, 1950, 1946, 1945, 1941, 1936, 1930, 1926, 1925, 1922, 1921, 1920
5 WELLINGTON PL	2020, 2017, 2014, 2010, 2002, 2001, 2000, 1997, 1995, 1992, 1991, 1986, 1980, 1975, 1971, 1970, 1966, 1965, 1961, 1960, 1956, 1955, 1952, 1950, 1946, 1945, 1941, 1936, 1930, 1926, 1925, 1922, 1921, 1920
5 WELLINGTON PL	2020, 2017, 2014, 2005, 2002, 2001, 2000, 1997, 1995, 1992, 1991, 1986, 1980, 1975, 1971, 1970, 1966, 1965, 1961, 1960, 1956, 1955, 1952, 1950, 1946, 1945, 1941, 1936, 1930, 1926, 1925, 1922, 1921, 1920

FINDINGS

Address Researched	Address Not Identified in Research Source
5 WELLINGTON PL	2020, 2017, 2010, 2005, 2002, 2001, 2000, 1997, 1995, 1992, 1991, 1986, 1980, 1975, 1971, 1970, 1966, 1965, 1961, 1960, 1956, 1955, 1952, 1950, 1946, 1945, 1941, 1936, 1930, 1926, 1925, 1922, 1921, 1920
5 WELLINGTON PL	2017, 2014, 2010, 2005, 2002, 2001, 2000, 1997, 1995, 1992, 1991, 1986, 1980, 1975, 1971, 1970, 1966, 1965, 1961, 1960, 1956, 1955, 1952, 1950, 1946, 1945, 1941, 1936, 1930, 1926, 1925, 1922, 1921, 1920
50 EDMONTON PL	2017, 2014, 2010, 2005, 2002, 2001, 2000, 1997, 1995, 1992, 1991, 1986, 1980, 1975, 1971, 1970, 1966, 1965, 1961, 1960, 1956, 1955, 1952, 1950, 1946, 1945, 1941, 1936, 1930, 1926, 1925, 1922, 1921, 1920
50 EDMONTON PL	2020, 2017, 2014, 2005, 2002, 2001, 2000, 1997, 1995, 1992, 1991, 1986, 1980, 1975, 1971, 1970, 1966, 1965, 1961, 1960, 1956, 1955, 1952, 1950, 1946, 1945, 1941, 1936, 1930, 1926, 1925, 1922, 1921, 1920
50 EDMONTON PL	2020, 2017, 2010, 2005, 2002, 2001, 2000, 1997, 1995, 1992, 1991, 1986, 1980, 1975, 1971, 1970, 1966, 1965, 1961, 1960, 1956, 1955, 1952, 1950, 1946, 1945, 1941, 1936, 1930, 1926, 1925, 1922, 1921, 1920
50 EDMONTON PL	2020, 2017, 2014, 2010, 2002, 2001, 2000, 1997, 1995, 1992, 1991, 1986, 1980, 1975, 1971, 1970, 1966, 1965, 1961, 1960, 1956, 1955, 1952, 1950, 1946, 1945, 1941, 1936, 1930, 1926, 1925, 1922, 1921, 1920
50 EDMONTON PL	2020, 2017, 2014, 2010, 2005, 2001, 2000, 1997, 1995, 1992, 1991, 1986, 1980, 1975, 1971, 1970, 1966, 1965, 1961, 1960, 1956, 1955, 1952, 1950, 1946, 1945, 1941, 1936, 1930, 1926, 1925, 1922, 1921, 1920
50 EDMONTON PL	2020, 2017, 2014, 2010, 2005, 2002, 2001, 1997, 1995, 1992, 1991, 1986, 1980, 1975, 1971, 1970, 1966, 1965, 1961, 1960, 1956, 1955, 1952, 1950, 1946, 1945, 1941, 1936, 1930, 1926, 1925, 1922, 1921, 1920
50 RUE DU CHATEAU	2020, 2017, 2014, 2010, 2002, 2001, 2000, 1997, 1995, 1992, 1991, 1986, 1980, 1975, 1971, 1970, 1966, 1965, 1961, 1960, 1956, 1955, 1952, 1950, 1946, 1945, 1941, 1936, 1930, 1926, 1925, 1922, 1921, 1920
50 RUE DU CHATEAU	2020, 2017, 2014, 2005, 2002, 2001, 2000, 1997, 1995, 1992, 1991, 1986, 1980, 1975, 1971, 1970, 1966, 1965, 1961, 1960, 1956, 1955, 1952, 1950, 1946, 1945, 1941, 1936, 1930, 1926, 1925, 1922, 1921, 1920
50 RUE DU CHATEAU	2020, 2017, 2010, 2005, 2002, 2001, 2000, 1997, 1995, 1992, 1991, 1986, 1980, 1975, 1971, 1970, 1966, 1965, 1961, 1960, 1956, 1955, 1952, 1950, 1946, 1945, 1941, 1936, 1930, 1926, 1925, 1922, 1921, 1920
51 RUE DU CHATEAU	2020, 2017, 2010, 2005, 2002, 2001, 2000, 1997, 1995, 1992, 1991, 1986, 1980, 1975, 1971, 1970, 1966, 1965, 1961, 1960, 1956, 1955, 1952, 1950, 1946, 1945, 1941, 1936, 1930, 1926, 1925, 1922, 1921, 1920
51 RUE DU CHATEAU	2017, 2014, 2010, 2005, 2002, 2001, 2000, 1997, 1995, 1992, 1991, 1986, 1980, 1975, 1971, 1970, 1966, 1965, 1961, 1960, 1956, 1955, 1952, 1950, 1946, 1945, 1941, 1936, 1930, 1926, 1925, 1922, 1921, 1920
51 RUE DU CHATEAU	2020, 2017, 2014, 2005, 2002, 2001, 2000, 1997, 1995, 1992, 1991, 1986, 1980, 1975, 1971, 1970, 1966, 1965, 1961, 1960, 1956, 1955, 1952, 1950, 1946, 1945, 1941, 1936, 1930, 1926, 1925, 1922, 1921, 1920
51 RUE DU CHATEAU	2020, 2017, 2014, 2010, 2002, 2001, 2000, 1997, 1995, 1992, 1991, 1986, 1980, 1975, 1971, 1970, 1966, 1965, 1961, 1960, 1956, 1955, 1952, 1950, 1946, 1945, 1941, 1936, 1930, 1926, 1925, 1922, 1921, 1920
52 RUE DU CHATEAU	2020, 2017, 2014, 2005, 2002, 2001, 2000, 1997, 1995, 1992, 1991, 1986, 1980, 1975, 1971, 1970, 1966, 1965, 1961, 1960, 1956, 1955, 1952, 1950, 1946, 1945, 1941, 1936, 1930, 1926, 1925, 1922, 1921, 1920

FINDINGS

Address Researched	Address Not Identified in Research Source
52 RUE DU CHATEAU	2020, 2017, 2014, 2010, 2005, 2002, 2001, 1997, 1995, 1992, 1991, 1986, 1980, 1975, 1971, 1970, 1966, 1965, 1961, 1960, 1956, 1955, 1952, 1950, 1946, 1945, 1941, 1936, 1930, 1926, 1925, 1922, 1921, 1920
53 RUE DU CHATEAU	2020, 2017, 2014, 2005, 2002, 2001, 2000, 1997, 1995, 1992, 1991, 1986, 1980, 1975, 1971, 1970, 1966, 1965, 1961, 1960, 1956, 1955, 1952, 1950, 1946, 1945, 1941, 1936, 1930, 1926, 1925, 1922, 1921, 1920
53 RUE DU CHATEAU	2020, 2017, 2014, 2010, 2002, 2001, 2000, 1997, 1995, 1992, 1991, 1986, 1980, 1975, 1971, 1970, 1966, 1965, 1961, 1960, 1956, 1955, 1952, 1950, 1946, 1945, 1941, 1936, 1930, 1926, 1925, 1922, 1921, 1920
53 RUE DU CHATEAU	2017, 2014, 2010, 2005, 2002, 2001, 2000, 1997, 1995, 1992, 1991, 1986, 1980, 1975, 1971, 1970, 1966, 1965, 1961, 1960, 1956, 1955, 1952, 1950, 1946, 1945, 1941, 1936, 1930, 1926, 1925, 1922, 1921, 1920
53 RUE DU CHATEAU	2020, 2017, 2010, 2005, 2002, 2001, 2000, 1997, 1995, 1992, 1991, 1986, 1980, 1975, 1971, 1970, 1966, 1965, 1961, 1960, 1956, 1955, 1952, 1950, 1946, 1945, 1941, 1936, 1930, 1926, 1925, 1922, 1921, 1920
53 SUN VALLEY DR	2020, 2017, 2014, 2010, 2005, 2002, 2001, 2000, 1997, 1995, 1992, 1991, 1986, 1980, 1975, 1971, 1966, 1965, 1961, 1960, 1956, 1955, 1952, 1950, 1946, 1945, 1941, 1936, 1930, 1926, 1925, 1922, 1921, 1920
54 RUE DU CHATEAU	2020, 2017, 2010, 2005, 2002, 2001, 2000, 1997, 1995, 1992, 1991, 1986, 1980, 1975, 1971, 1970, 1966, 1965, 1961, 1960, 1956, 1955, 1952, 1950, 1946, 1945, 1941, 1936, 1930, 1926, 1925, 1922, 1921, 1920
54 RUE DU CHATEAU	2017, 2014, 2010, 2005, 2002, 2001, 2000, 1997, 1995, 1992, 1991, 1986, 1980, 1975, 1971, 1970, 1966, 1965, 1961, 1960, 1956, 1955, 1952, 1950, 1946, 1945, 1941, 1936, 1930, 1926, 1925, 1922, 1921, 1920
54 RUE DU CHATEAU	2020, 2017, 2014, 2010, 2002, 2001, 2000, 1997, 1995, 1992, 1991, 1986, 1980, 1975, 1971, 1970, 1966, 1965, 1961, 1960, 1956, 1955, 1952, 1950, 1946, 1945, 1941, 1936, 1930, 1926, 1925, 1922, 1921, 1920
54 RUE DU CHATEAU	2020, 2017, 2014, 2005, 2002, 2001, 2000, 1997, 1995, 1992, 1991, 1986, 1980, 1975, 1971, 1970, 1966, 1965, 1961, 1960, 1956, 1955, 1952, 1950, 1946, 1945, 1941, 1936, 1930, 1926, 1925, 1922, 1921, 1920
56 RUE DU CHATEAU	2020, 2017, 2014, 2010, 2002, 2001, 2000, 1997, 1995, 1992, 1991, 1986, 1980, 1975, 1971, 1970, 1966, 1965, 1961, 1960, 1956, 1955, 1952, 1950, 1946, 1945, 1941, 1936, 1930, 1926, 1925, 1922, 1921, 1920
56 RUE DU CHATEAU	2020, 2017, 2010, 2005, 2002, 2001, 2000, 1997, 1995, 1992, 1991, 1986, 1980, 1975, 1971, 1970, 1966, 1965, 1961, 1960, 1956, 1955, 1952, 1950, 1946, 1945, 1941, 1936, 1930, 1926, 1925, 1922, 1921, 1920
56 RUE DU CHATEAU	2020, 2017, 2014, 2010, 2005, 2002, 2001, 1997, 1995, 1992, 1991, 1986, 1980, 1975, 1971, 1970, 1966, 1965, 1961, 1960, 1956, 1955, 1952, 1950, 1946, 1945, 1941, 1936, 1930, 1926, 1925, 1922, 1921, 1920
58 RUE DU CHATEAU	2020, 2017, 2010, 2005, 2002, 2001, 2000, 1997, 1995, 1992, 1991, 1986, 1980, 1975, 1971, 1970, 1966, 1965, 1961, 1960, 1956, 1955, 1952, 1950, 1946, 1945, 1941, 1936, 1930, 1926, 1925, 1922, 1921, 1920
58 RUE DU CHATEAU	2017, 2014, 2010, 2005, 2002, 2001, 2000, 1997, 1995, 1992, 1991, 1986, 1980, 1975, 1971, 1970, 1966, 1965, 1961, 1960, 1956, 1955, 1952, 1950, 1946, 1945, 1941, 1936, 1930, 1926, 1925, 1922, 1921, 1920
58 RUE DU CHATEAU	2020, 2017, 2014, 2010, 2002, 2001, 2000, 1997, 1995, 1992, 1991, 1986, 1980, 1975, 1971, 1970, 1966, 1965, 1961, 1960, 1956, 1955, 1952, 1950, 1946, 1945, 1941, 1936, 1930, 1926, 1925, 1922, 1921, 1920

FINDINGS

Address Researched	Address Not Identified in Research Source
58 RUE DU CHATEAU	2020, 2017, 2014, 2005, 2002, 2001, 2000, 1997, 1995, 1992, 1991, 1986, 1980, 1975, 1971, 1970, 1966, 1965, 1961, 1960, 1956, 1955, 1952, 1950, 1946, 1945, 1941, 1936, 1930, 1926, 1925, 1922, 1921, 1920
59 RUE DU CHATEAU	2020, 2017, 2014, 2005, 2002, 2001, 2000, 1997, 1995, 1992, 1991, 1986, 1980, 1975, 1971, 1970, 1966, 1965, 1961, 1960, 1956, 1955, 1952, 1950, 1946, 1945, 1941, 1936, 1930, 1926, 1925, 1922, 1921, 1920
59 RUE DU CHATEAU	2020, 2017, 2014, 2010, 2002, 2001, 2000, 1997, 1995, 1992, 1991, 1986, 1980, 1975, 1971, 1970, 1966, 1965, 1961, 1960, 1956, 1955, 1952, 1950, 1946, 1945, 1941, 1936, 1930, 1926, 1925, 1922, 1921, 1920
59 RUE DU CHATEAU	2017, 2014, 2010, 2005, 2002, 2001, 2000, 1997, 1995, 1992, 1991, 1986, 1980, 1975, 1971, 1970, 1966, 1965, 1961, 1960, 1956, 1955, 1952, 1950, 1946, 1945, 1941, 1936, 1930, 1926, 1925, 1922, 1921, 1920
6 CALYPSO ST	2017, 2014, 2010, 2005, 2002, 2001, 2000, 1997, 1995, 1992, 1991, 1986, 1980, 1975, 1971, 1970, 1966, 1965, 1961, 1960, 1956, 1955, 1952, 1950, 1946, 1945, 1941, 1936, 1930, 1926, 1925, 1922, 1921, 1920
6 CALYPSO ST	2020, 2017, 2010, 2005, 2002, 2001, 2000, 1997, 1995, 1992, 1991, 1986, 1980, 1975, 1971, 1970, 1966, 1965, 1961, 1960, 1956, 1955, 1952, 1950, 1946, 1945, 1941, 1936, 1930, 1926, 1925, 1922, 1921, 1920
6 CALYPSO ST	2020, 2017, 2014, 2005, 2002, 2001, 2000, 1997, 1995, 1992, 1991, 1986, 1980, 1975, 1971, 1970, 1966, 1965, 1961, 1960, 1956, 1955, 1952, 1950, 1946, 1945, 1941, 1936, 1930, 1926, 1925, 1922, 1921, 1920
6 CALYPSO ST	2020, 2017, 2014, 2010, 2002, 2001, 2000, 1997, 1995, 1992, 1991, 1986, 1980, 1975, 1971, 1970, 1966, 1965, 1961, 1960, 1956, 1955, 1952, 1950, 1946, 1945, 1941, 1936, 1930, 1926, 1925, 1922, 1921, 1920
6 CALYPSO ST	2020, 2017, 2014, 2010, 2005, 2001, 2000, 1997, 1995, 1992, 1991, 1986, 1980, 1975, 1971, 1970, 1966, 1965, 1961, 1960, 1956, 1955, 1952, 1950, 1946, 1945, 1941, 1936, 1930, 1926, 1925, 1922, 1921, 1920
6 CALYPSO ST	2020, 2017, 2014, 2010, 2005, 2002, 2001, 1997, 1995, 1992, 1991, 1986, 1980, 1975, 1971, 1970, 1966, 1965, 1961, 1960, 1956, 1955, 1952, 1950, 1946, 1945, 1941, 1936, 1930, 1926, 1925, 1922, 1921, 1920
6 CAMEO DR	2020, 2017, 2014, 2010, 2005, 2002, 2001, 1997, 1995, 1992, 1991, 1986, 1980, 1975, 1971, 1970, 1966, 1965, 1961, 1960, 1956, 1955, 1952, 1950, 1946, 1945, 1941, 1936, 1930, 1926, 1925, 1922, 1921, 1920
6 CAMEO DR	2020, 2017, 2014, 2010, 2005, 2001, 2000, 1997, 1995, 1992, 1991, 1986, 1980, 1975, 1971, 1970, 1966, 1965, 1961, 1960, 1956, 1955, 1952, 1950, 1946, 1945, 1941, 1936, 1930, 1926, 1925, 1922, 1921, 1920
6 CAMEO DR	2020, 2017, 2014, 2005, 2002, 2001, 2000, 1997, 1995, 1992, 1991, 1986, 1980, 1975, 1971, 1970, 1966, 1965, 1961, 1960, 1956, 1955, 1952, 1950, 1946, 1945, 1941, 1936, 1930, 1926, 1925, 1922, 1921, 1920
6 CAMEO DR	2020, 2017, 2010, 2005, 2002, 2001, 2000, 1997, 1995, 1992, 1991, 1986, 1980, 1975, 1971, 1970, 1966, 1965, 1961, 1960, 1956, 1955, 1952, 1950, 1946, 1945, 1941, 1936, 1930, 1926, 1925, 1922, 1921, 1920
6 CAMEO DR	2017, 2014, 2010, 2005, 2002, 2001, 2000, 1997, 1995, 1992, 1991, 1986, 1980, 1975, 1971, 1970, 1966, 1965, 1961, 1960, 1956, 1955, 1952, 1950, 1946, 1945, 1941, 1936, 1930, 1926, 1925, 1922, 1921, 1920
6 CONNILAINE	2017, 2014, 2010, 2005, 2002, 2001, 2000, 1997, 1995, 1992, 1991, 1986, 1980, 1975, 1971, 1970, 1966, 1965, 1961, 1960, 1956, 1955, 1952, 1950, 1946, 1945, 1941, 1936, 1930, 1926, 1925, 1922, 1921, 1920

FINDINGS

Address Researched	Address Not Identified in Research Source
6 CONNILAINE	2020, 2017, 2010, 2005, 2002, 2001, 2000, 1997, 1995, 1992, 1991, 1986, 1980, 1975, 1971, 1970, 1966, 1965, 1961, 1960, 1956, 1955, 1952, 1950, 1946, 1945, 1941, 1936, 1930, 1926, 1925, 1922, 1921, 1920
6 CONNILAINE	2020, 2017, 2014, 2005, 2002, 2001, 2000, 1997, 1995, 1992, 1991, 1986, 1980, 1975, 1971, 1970, 1966, 1965, 1961, 1960, 1956, 1955, 1952, 1950, 1946, 1945, 1941, 1936, 1930, 1926, 1925, 1922, 1921, 1920
6 CONNILAINE	2020, 2017, 2014, 2010, 2005, 2001, 2000, 1997, 1995, 1992, 1991, 1986, 1980, 1975, 1971, 1970, 1966, 1965, 1961, 1960, 1956, 1955, 1952, 1950, 1946, 1945, 1941, 1936, 1930, 1926, 1925, 1922, 1921, 1920
6 CONNILAINE	2020, 2017, 2014, 2010, 2002, 2001, 2000, 1997, 1995, 1992, 1991, 1986, 1980, 1975, 1971, 1970, 1966, 1965, 1961, 1960, 1956, 1955, 1952, 1950, 1946, 1945, 1941, 1936, 1930, 1926, 1925, 1922, 1921, 1920
6 COTA CT	2020, 2017, 2014, 2010, 2002, 2001, 2000, 1997, 1995, 1992, 1991, 1986, 1980, 1975, 1971, 1970, 1966, 1965, 1961, 1960, 1956, 1955, 1952, 1950, 1946, 1945, 1941, 1936, 1930, 1926, 1925, 1922, 1921, 1920
6 COTA CT	2020, 2017, 2014, 2010, 2005, 2002, 2001, 1997, 1995, 1992, 1991, 1986, 1980, 1975, 1971, 1970, 1966, 1965, 1961, 1960, 1956, 1955, 1952, 1950, 1946, 1945, 1941, 1936, 1930, 1926, 1925, 1922, 1921, 1920
6 COTA CT	2020, 2017, 2014, 2010, 2005, 2001, 2000, 1997, 1995, 1992, 1991, 1986, 1980, 1975, 1971, 1970, 1966, 1965, 1961, 1960, 1956, 1955, 1952, 1950, 1946, 1945, 1941, 1936, 1930, 1926, 1925, 1922, 1921, 1920
6 COTA CT	2020, 2017, 2014, 2005, 2002, 2001, 2000, 1997, 1995, 1992, 1991, 1986, 1980, 1975, 1971, 1970, 1966, 1965, 1961, 1960, 1956, 1955, 1952, 1950, 1946, 1945, 1941, 1936, 1930, 1926, 1925, 1922, 1921, 1920
6 COTA CT	2020, 2017, 2010, 2005, 2002, 2001, 2000, 1997, 1995, 1992, 1991, 1986, 1980, 1975, 1971, 1970, 1966, 1965, 1961, 1960, 1956, 1955, 1952, 1950, 1946, 1945, 1941, 1936, 1930, 1926, 1925, 1922, 1921, 1920
6 COTA CT	2017, 2014, 2010, 2005, 2002, 2001, 2000, 1997, 1995, 1992, 1991, 1986, 1980, 1975, 1971, 1970, 1966, 1965, 1961, 1960, 1956, 1955, 1952, 1950, 1946, 1945, 1941, 1936, 1930, 1926, 1925, 1922, 1921, 1920
6 FRANCHESHI PL	2017, 2014, 2010, 2005, 2002, 2001, 2000, 1997, 1995, 1992, 1991, 1986, 1980, 1975, 1971, 1970, 1966, 1965, 1961, 1960, 1956, 1955, 1952, 1950, 1946, 1945, 1941, 1936, 1930, 1926, 1925, 1922, 1921, 1920
6 FRANCHESHI PL	2020, 2017, 2010, 2005, 2002, 2001, 2000, 1997, 1995, 1992, 1991, 1986, 1980, 1975, 1971, 1970, 1966, 1965, 1961, 1960, 1956, 1955, 1952, 1950, 1946, 1945, 1941, 1936, 1930, 1926, 1925, 1922, 1921, 1920
6 FRANCHESHI PL	2020, 2017, 2014, 2005, 2002, 2001, 2000, 1997, 1995, 1992, 1991, 1986, 1980, 1975, 1971, 1970, 1966, 1965, 1961, 1960, 1956, 1955, 1952, 1950, 1946, 1945, 1941, 1936, 1930, 1926, 1925, 1922, 1921, 1920
6 FRANCHESHI PL	2020, 2017, 2014, 2010, 2002, 2001, 2000, 1997, 1995, 1992, 1991, 1986, 1980, 1975, 1971, 1970, 1966, 1965, 1961, 1960, 1956, 1955, 1952, 1950, 1946, 1945, 1941, 1936, 1930, 1926, 1925, 1922, 1921, 1920
6 FRANCHESHI PL	2020, 2017, 2014, 2010, 2005, 2002, 2001, 1997, 1995, 1992, 1991, 1986, 1980, 1975, 1971, 1970, 1966, 1965, 1961, 1960, 1956, 1955, 1952, 1950, 1946, 1945, 1941, 1936, 1930, 1926, 1925, 1922, 1921, 1920
6 LIBERTY	2020, 2017, 2014, 2010, 2005, 2002, 2001, 2000, 1997, 1992, 1991, 1986, 1980, 1975, 1971, 1970, 1966, 1965, 1961, 1960, 1956, 1955, 1952, 1950, 1946, 1945, 1941, 1936, 1930, 1926, 1925, 1922, 1921, 1920

FINDINGS

Address Researched	Address Not Identified in Research Source
6 LIBERTY	2020, 2017, 2014, 2005, 2002, 2001, 2000, 1997, 1995, 1992, 1991, 1986, 1980, 1975, 1971, 1970, 1966, 1965, 1961, 1960, 1956, 1955, 1952, 1950, 1946, 1945, 1941, 1936, 1930, 1926, 1925, 1922, 1921, 1920
6 LIBERTY	2020, 2017, 2014, 2010, 2002, 2001, 2000, 1997, 1995, 1992, 1991, 1986, 1980, 1975, 1971, 1970, 1966, 1965, 1961, 1960, 1956, 1955, 1952, 1950, 1946, 1945, 1941, 1936, 1930, 1926, 1925, 1922, 1921, 1920
6 LIBERTY	2020, 2017, 2010, 2005, 2002, 2001, 2000, 1997, 1995, 1992, 1991, 1986, 1980, 1975, 1971, 1970, 1966, 1965, 1961, 1960, 1956, 1955, 1952, 1950, 1946, 1945, 1941, 1936, 1930, 1926, 1925, 1922, 1921, 1920
6 LIBERTY	2017, 2014, 2010, 2005, 2002, 2001, 2000, 1997, 1995, 1992, 1991, 1986, 1980, 1975, 1971, 1970, 1966, 1965, 1961, 1960, 1956, 1955, 1952, 1950, 1946, 1945, 1941, 1936, 1930, 1926, 1925, 1922, 1921, 1920
6 LIBERTY ST	2020, 2017, 2014, 2010, 2005, 2002, 2001, 2000, 1995, 1992, 1991, 1986, 1980, 1975, 1971, 1970, 1966, 1965, 1961, 1960, 1956, 1955, 1952, 1950, 1946, 1945, 1941, 1936, 1930, 1926, 1925, 1922, 1921, 1920
6 LIBERTY ST	2020, 2017, 2014, 2010, 2005, 2002, 2001, 2000, 1997, 1995, 1991, 1986, 1980, 1975, 1971, 1970, 1966, 1965, 1961, 1960, 1956, 1955, 1952, 1950, 1946, 1945, 1941, 1936, 1930, 1926, 1925, 1922, 1921, 1920
6 RUE DU CHATEAU	2017, 2014, 2010, 2005, 2002, 2001, 2000, 1997, 1995, 1992, 1991, 1986, 1980, 1975, 1971, 1970, 1966, 1965, 1961, 1960, 1956, 1955, 1952, 1950, 1946, 1945, 1941, 1936, 1930, 1926, 1925, 1922, 1921, 1920
6 RUE DU CHATEAU	2020, 2017, 2014, 2005, 2002, 2001, 2000, 1997, 1995, 1992, 1991, 1986, 1980, 1975, 1971, 1970, 1966, 1965, 1961, 1960, 1956, 1955, 1952, 1950, 1946, 1945, 1941, 1936, 1930, 1926, 1925, 1922, 1921, 1920
6 RUE DU CHATEAU	2020, 2017, 2014, 2010, 2002, 2001, 2000, 1997, 1995, 1992, 1991, 1986, 1980, 1975, 1971, 1970, 1966, 1965, 1961, 1960, 1956, 1955, 1952, 1950, 1946, 1945, 1941, 1936, 1930, 1926, 1925, 1922, 1921, 1920
6 SEVEN KINGS PL	2020, 2017, 2014, 2010, 2002, 2001, 2000, 1997, 1995, 1992, 1991, 1986, 1980, 1975, 1971, 1970, 1966, 1965, 1961, 1960, 1956, 1955, 1952, 1950, 1946, 1945, 1941, 1936, 1930, 1926, 1925, 1922, 1921, 1920
6 SEVEN KINGS PL	2020, 2017, 2014, 2005, 2002, 2001, 2000, 1997, 1995, 1992, 1991, 1986, 1980, 1975, 1971, 1970, 1966, 1965, 1961, 1960, 1956, 1955, 1952, 1950, 1946, 1945, 1941, 1936, 1930, 1926, 1925, 1922, 1921, 1920
6 SEVEN KINGS PL	2020, 2017, 2014, 2010, 2005, 2001, 2000, 1997, 1995, 1992, 1991, 1986, 1980, 1975, 1971, 1970, 1966, 1965, 1961, 1960, 1956, 1955, 1952, 1950, 1946, 1945, 1941, 1936, 1930, 1926, 1925, 1922, 1921, 1920
6 SEVEN KINGS PL	2020, 2017, 2010, 2005, 2002, 2001, 2000, 1997, 1995, 1992, 1991, 1986, 1980, 1975, 1971, 1970, 1966, 1965, 1961, 1960, 1956, 1955, 1952, 1950, 1946, 1945, 1941, 1936, 1930, 1926, 1925, 1922, 1921, 1920
6 SEVEN KINGS PL	2020, 2017, 2014, 2010, 2005, 2002, 2001, 1997, 1995, 1992, 1991, 1986, 1980, 1975, 1971, 1970, 1966, 1965, 1961, 1960, 1956, 1955, 1952, 1950, 1946, 1945, 1941, 1936, 1930, 1926, 1925, 1922, 1921, 1920
6 SOMERSET DR	2020, 2017, 2010, 2005, 2002, 2001, 2000, 1997, 1995, 1992, 1991, 1986, 1980, 1975, 1971, 1970, 1966, 1965, 1961, 1960, 1956, 1955, 1952, 1950, 1946, 1945, 1941, 1936, 1930, 1926, 1925, 1922, 1921, 1920
6 SOMERSET DR	2017, 2014, 2010, 2005, 2002, 2001, 2000, 1997, 1995, 1992, 1991, 1986, 1980, 1975, 1971, 1970, 1966, 1965, 1961, 1960, 1956, 1955, 1952, 1950, 1946, 1945, 1941, 1936, 1930, 1926, 1925, 1922, 1921, 1920

FINDINGS

Address Researched	Address Not Identified in Research Source
6 SOMERSET DR	2020, 2017, 2014, 2010, 2002, 2001, 2000, 1997, 1995, 1992, 1991, 1986, 1980, 1975, 1971, 1970, 1966, 1965, 1961, 1960, 1956, 1955, 1952, 1950, 1946, 1945, 1941, 1936, 1930, 1926, 1925, 1922, 1921, 1920
6 SOMERSET DR	2020, 2017, 2014, 2005, 2002, 2001, 2000, 1997, 1995, 1992, 1991, 1986, 1980, 1975, 1971, 1970, 1966, 1965, 1961, 1960, 1956, 1955, 1952, 1950, 1946, 1945, 1941, 1936, 1930, 1926, 1925, 1922, 1921, 1920
6 SUNBURY DR	2020, 2017, 2014, 2005, 2002, 2001, 2000, 1997, 1995, 1992, 1991, 1986, 1980, 1975, 1971, 1970, 1966, 1965, 1961, 1960, 1956, 1955, 1952, 1950, 1946, 1945, 1941, 1936, 1930, 1926, 1925, 1922, 1921, 1920
6 SUNBURY DR	2020, 2017, 2014, 2010, 2002, 2001, 2000, 1997, 1995, 1992, 1991, 1986, 1980, 1975, 1971, 1970, 1966, 1965, 1961, 1960, 1956, 1955, 1952, 1950, 1946, 1945, 1941, 1936, 1930, 1926, 1925, 1922, 1921, 1920
6 SUNBURY DR	2020, 2017, 2014, 2010, 2005, 2001, 2000, 1997, 1995, 1992, 1991, 1986, 1980, 1975, 1971, 1970, 1966, 1965, 1961, 1960, 1956, 1955, 1952, 1950, 1946, 1945, 1941, 1936, 1930, 1926, 1925, 1922, 1921, 1920
6 SUNBURY DR	2017, 2014, 2010, 2005, 2002, 2001, 2000, 1997, 1995, 1992, 1991, 1986, 1980, 1975, 1971, 1970, 1966, 1965, 1961, 1960, 1956, 1955, 1952, 1950, 1946, 1945, 1941, 1936, 1930, 1926, 1925, 1922, 1921, 1920
6 SUNBURY DR	2020, 2017, 2010, 2005, 2002, 2001, 2000, 1997, 1995, 1992, 1991, 1986, 1980, 1975, 1971, 1970, 1966, 1965, 1961, 1960, 1956, 1955, 1952, 1950, 1946, 1945, 1941, 1936, 1930, 1926, 1925, 1922, 1921, 1920
6 SUNBURY DR	2020, 2017, 2014, 2010, 2005, 2002, 2001, 1997, 1995, 1992, 1991, 1986, 1980, 1975, 1971, 1970, 1966, 1965, 1961, 1960, 1956, 1955, 1952, 1950, 1946, 1945, 1941, 1936, 1930, 1926, 1925, 1922, 1921, 1920
60 RUE DU CHATEAU	2020, 2017, 2014, 2010, 2005, 2002, 2001, 1997, 1995, 1992, 1991, 1986, 1980, 1975, 1971, 1970, 1966, 1965, 1961, 1960, 1956, 1955, 1952, 1950, 1946, 1945, 1941, 1936, 1930, 1926, 1925, 1922, 1921, 1920
60 RUE DU CHATEAU	2020, 2017, 2010, 2005, 2002, 2001, 2000, 1997, 1995, 1992, 1991, 1986, 1980, 1975, 1971, 1970, 1966, 1965, 1961, 1960, 1956, 1955, 1952, 1950, 1946, 1945, 1941, 1936, 1930, 1926, 1925, 1922, 1921, 1920
60 RUE DU CHATEAU	2020, 2017, 2014, 2005, 2002, 2001, 2000, 1997, 1995, 1992, 1991, 1986, 1980, 1975, 1971, 1970, 1966, 1965, 1961, 1960, 1956, 1955, 1952, 1950, 1946, 1945, 1941, 1936, 1930, 1926, 1925, 1922, 1921, 1920
60 RUE DU CHATEAU	2020, 2017, 2014, 2010, 2002, 2001, 2000, 1997, 1995, 1992, 1991, 1986, 1980, 1975, 1971, 1970, 1966, 1965, 1961, 1960, 1956, 1955, 1952, 1950, 1946, 1945, 1941, 1936, 1930, 1926, 1925, 1922, 1921, 1920
60 RUE DU CHATEAU # 72	2017, 2014, 2010, 2005, 2002, 2001, 2000, 1997, 1995, 1992, 1991, 1986, 1980, 1975, 1971, 1970, 1966, 1965, 1961, 1960, 1956, 1955, 1952, 1950, 1946, 1945, 1941, 1936, 1930, 1926, 1925, 1922, 1921, 1920
61 RUE DU CHATEAU	2017, 2014, 2010, 2005, 2002, 2001, 2000, 1997, 1995, 1992, 1991, 1986, 1980, 1975, 1971, 1970, 1966, 1965, 1961, 1960, 1956, 1955, 1952, 1950, 1946, 1945, 1941, 1936, 1930, 1926, 1925, 1922, 1921, 1920
61 RUE DU CHATEAU	2020, 2017, 2014, 2010, 2002, 2001, 2000, 1997, 1995, 1992, 1991, 1986, 1980, 1975, 1971, 1970, 1966, 1965, 1961, 1960, 1956, 1955, 1952, 1950, 1946, 1945, 1941, 1936, 1930, 1926, 1925, 1922, 1921, 1920
61 RUE DU CHATEAU	2020, 2017, 2014, 2005, 2002, 2001, 2000, 1997, 1995, 1992, 1991, 1986, 1980, 1975, 1971, 1970, 1966, 1965, 1961, 1960, 1956, 1955, 1952, 1950, 1946, 1945, 1941, 1936, 1930, 1926, 1925, 1922, 1921, 1920

FINDINGS

Address Researched	Address Not Identified in Research Source
62 LIBERTY ST	2020, 2017, 2014, 2010, 2005, 2002, 2001, 2000, 1997, 1995, 1991, 1986, 1980, 1975, 1971, 1970, 1966, 1965, 1961, 1960, 1956, 1955, 1952, 1950, 1946, 1945, 1941, 1936, 1930, 1926, 1925, 1922, 1921, 1920
62 RUE DU CHATEAU	2020, 2017, 2014, 2005, 2002, 2001, 2000, 1997, 1995, 1992, 1991, 1986, 1980, 1975, 1971, 1970, 1966, 1965, 1961, 1960, 1956, 1955, 1952, 1950, 1946, 1945, 1941, 1936, 1930, 1926, 1925, 1922, 1921, 1920
62 RUE DU CHATEAU	2020, 2017, 2014, 2010, 2002, 2001, 2000, 1997, 1995, 1992, 1991, 1986, 1980, 1975, 1971, 1970, 1966, 1965, 1961, 1960, 1956, 1955, 1952, 1950, 1946, 1945, 1941, 1936, 1930, 1926, 1925, 1922, 1921, 1920
62 RUE DU CHATEAU	2017, 2014, 2010, 2005, 2002, 2001, 2000, 1997, 1995, 1992, 1991, 1986, 1980, 1975, 1971, 1970, 1966, 1965, 1961, 1960, 1956, 1955, 1952, 1950, 1946, 1945, 1941, 1936, 1930, 1926, 1925, 1922, 1921, 1920
62 RUE DU CHATEAU	2020, 2017, 2010, 2005, 2002, 2001, 2000, 1997, 1995, 1992, 1991, 1986, 1980, 1975, 1971, 1970, 1966, 1965, 1961, 1960, 1956, 1955, 1952, 1950, 1946, 1945, 1941, 1936, 1930, 1926, 1925, 1922, 1921, 1920
63 RUE DU CHATEAU	2020, 2017, 2010, 2005, 2002, 2001, 2000, 1997, 1995, 1992, 1991, 1986, 1980, 1975, 1971, 1970, 1966, 1965, 1961, 1960, 1956, 1955, 1952, 1950, 1946, 1945, 1941, 1936, 1930, 1926, 1925, 1922, 1921, 1920
63 RUE DU CHATEAU	2017, 2014, 2010, 2005, 2002, 2001, 2000, 1997, 1995, 1992, 1991, 1986, 1980, 1975, 1971, 1970, 1966, 1965, 1961, 1960, 1956, 1955, 1952, 1950, 1946, 1945, 1941, 1936, 1930, 1926, 1925, 1922, 1921, 1920
63 RUE DU CHATEAU	2020, 2017, 2014, 2010, 2002, 2001, 2000, 1997, 1995, 1992, 1991, 1986, 1980, 1975, 1971, 1970, 1966, 1965, 1961, 1960, 1956, 1955, 1952, 1950, 1946, 1945, 1941, 1936, 1930, 1926, 1925, 1922, 1921, 1920
63 RUE DU CHATEAU	2020, 2017, 2014, 2005, 2002, 2001, 2000, 1997, 1995, 1992, 1991, 1986, 1980, 1975, 1971, 1970, 1966, 1965, 1961, 1960, 1956, 1955, 1952, 1950, 1946, 1945, 1941, 1936, 1930, 1926, 1925, 1922, 1921, 1920
64 RUE DU CHATEAU	2020, 2017, 2014, 2005, 2002, 2001, 2000, 1997, 1995, 1992, 1991, 1986, 1980, 1975, 1971, 1970, 1966, 1965, 1961, 1960, 1956, 1955, 1952, 1950, 1946, 1945, 1941, 1936, 1930, 1926, 1925, 1922, 1921, 1920
64 RUE DU CHATEAU	2020, 2017, 2014, 2010, 2002, 2001, 2000, 1997, 1995, 1992, 1991, 1986, 1980, 1975, 1971, 1970, 1966, 1965, 1961, 1960, 1956, 1955, 1952, 1950, 1946, 1945, 1941, 1936, 1930, 1926, 1925, 1922, 1921, 1920
64 RUE DU CHATEAU	2017, 2014, 2010, 2005, 2002, 2001, 2000, 1997, 1995, 1992, 1991, 1986, 1980, 1975, 1971, 1970, 1966, 1965, 1961, 1960, 1956, 1955, 1952, 1950, 1946, 1945, 1941, 1936, 1930, 1926, 1925, 1922, 1921, 1920
64 RUE DU CHATEAU	2020, 2017, 2010, 2005, 2002, 2001, 2000, 1997, 1995, 1992, 1991, 1986, 1980, 1975, 1971, 1970, 1966, 1965, 1961, 1960, 1956, 1955, 1952, 1950, 1946, 1945, 1941, 1936, 1930, 1926, 1925, 1922, 1921, 1920
65 RUE DU CHATEAU	2020, 2017, 2010, 2005, 2002, 2001, 2000, 1997, 1995, 1992, 1991, 1986, 1980, 1975, 1971, 1970, 1966, 1965, 1961, 1960, 1956, 1955, 1952, 1950, 1946, 1945, 1941, 1936, 1930, 1926, 1925, 1922, 1921, 1920
65 RUE DU CHATEAU	2017, 2014, 2010, 2005, 2002, 2001, 2000, 1997, 1995, 1992, 1991, 1986, 1980, 1975, 1971, 1970, 1966, 1965, 1961, 1960, 1956, 1955, 1952, 1950, 1946, 1945, 1941, 1936, 1930, 1926, 1925, 1922, 1921, 1920
65 RUE DU CHATEAU	2020, 2017, 2014, 2010, 2002, 2001, 2000, 1997, 1995, 1992, 1991, 1986, 1980, 1975, 1971, 1970, 1966, 1965, 1961, 1960, 1956, 1955, 1952, 1950, 1946, 1945, 1941, 1936, 1930, 1926, 1925, 1922, 1921, 1920

FINDINGS

Address Researched	Address Not Identified in Research Source
65 RUE DU CHATEAU	2020, 2017, 2014, 2005, 2002, 2001, 2000, 1997, 1995, 1992, 1991, 1986, 1980, 1975, 1971, 1970, 1966, 1965, 1961, 1960, 1956, 1955, 1952, 1950, 1946, 1945, 1941, 1936, 1930, 1926, 1925, 1922, 1921, 1920
65 RUE DU CHATEAU	2020, 2017, 2014, 2010, 2005, 2002, 2001, 1997, 1995, 1992, 1991, 1986, 1980, 1975, 1971, 1970, 1966, 1965, 1961, 1960, 1956, 1955, 1952, 1950, 1946, 1945, 1941, 1936, 1930, 1926, 1925, 1922, 1921, 1920
66 RUE DU CHATEAU	2020, 2017, 2014, 2005, 2002, 2001, 2000, 1997, 1995, 1992, 1991, 1986, 1980, 1975, 1971, 1970, 1966, 1965, 1961, 1960, 1956, 1955, 1952, 1950, 1946, 1945, 1941, 1936, 1930, 1926, 1925, 1922, 1921, 1920
66 RUE DU CHATEAU	2020, 2017, 2014, 2010, 2002, 2001, 2000, 1997, 1995, 1992, 1991, 1986, 1980, 1975, 1971, 1970, 1966, 1965, 1961, 1960, 1956, 1955, 1952, 1950, 1946, 1945, 1941, 1936, 1930, 1926, 1925, 1922, 1921, 1920
66 RUE DU CHATEAU	2017, 2014, 2010, 2005, 2002, 2001, 2000, 1997, 1995, 1992, 1991, 1986, 1980, 1975, 1971, 1970, 1966, 1965, 1961, 1960, 1956, 1955, 1952, 1950, 1946, 1945, 1941, 1936, 1930, 1926, 1925, 1922, 1921, 1920
66 RUE DU CHATEAU	2020, 2017, 2010, 2005, 2002, 2001, 2000, 1997, 1995, 1992, 1991, 1986, 1980, 1975, 1971, 1970, 1966, 1965, 1961, 1960, 1956, 1955, 1952, 1950, 1946, 1945, 1941, 1936, 1930, 1926, 1925, 1922, 1921, 1920
67 RUE DU CHATEAU	2020, 2017, 2010, 2005, 2002, 2001, 2000, 1997, 1995, 1992, 1991, 1986, 1980, 1975, 1971, 1970, 1966, 1965, 1961, 1960, 1956, 1955, 1952, 1950, 1946, 1945, 1941, 1936, 1930, 1926, 1925, 1922, 1921, 1920
67 RUE DU CHATEAU	2017, 2014, 2010, 2005, 2002, 2001, 2000, 1997, 1995, 1992, 1991, 1986, 1980, 1975, 1971, 1970, 1966, 1965, 1961, 1960, 1956, 1955, 1952, 1950, 1946, 1945, 1941, 1936, 1930, 1926, 1925, 1922, 1921, 1920
67 RUE DU CHATEAU	2020, 2017, 2014, 2010, 2002, 2001, 2000, 1997, 1995, 1992, 1991, 1986, 1980, 1975, 1971, 1970, 1966, 1965, 1961, 1960, 1956, 1955, 1952, 1950, 1946, 1945, 1941, 1936, 1930, 1926, 1925, 1922, 1921, 1920
67 RUE DU CHATEAU	2020, 2017, 2014, 2005, 2002, 2001, 2000, 1997, 1995, 1992, 1991, 1986, 1980, 1975, 1971, 1970, 1966, 1965, 1961, 1960, 1956, 1955, 1952, 1950, 1946, 1945, 1941, 1936, 1930, 1926, 1925, 1922, 1921, 1920
67 RUE DU CHATEAU	2020, 2017, 2014, 2010, 2005, 2002, 2001, 1997, 1995, 1992, 1991, 1986, 1980, 1975, 1971, 1970, 1966, 1965, 1961, 1960, 1956, 1955, 1952, 1950, 1946, 1945, 1941, 1936, 1930, 1926, 1925, 1922, 1921, 1920
68 LIBERTY	2017, 2014, 2010, 2005, 2002, 2001, 2000, 1997, 1995, 1992, 1991, 1986, 1980, 1975, 1971, 1970, 1966, 1965, 1961, 1960, 1956, 1955, 1952, 1950, 1946, 1945, 1941, 1936, 1930, 1926, 1925, 1922, 1921, 1920
68 RUE DU CHATEAU	2017, 2014, 2010, 2005, 2002, 2001, 2000, 1997, 1995, 1992, 1991, 1986, 1980, 1975, 1971, 1970, 1966, 1965, 1961, 1960, 1956, 1955, 1952, 1950, 1946, 1945, 1941, 1936, 1930, 1926, 1925, 1922, 1921, 1920
68 RUE DU CHATEAU	2020, 2017, 2010, 2005, 2002, 2001, 2000, 1997, 1995, 1992, 1991, 1986, 1980, 1975, 1971, 1970, 1966, 1965, 1961, 1960, 1956, 1955, 1952, 1950, 1946, 1945, 1941, 1936, 1930, 1926, 1925, 1922, 1921, 1920
68 RUE DU CHATEAU	2020, 2017, 2014, 2005, 2002, 2001, 2000, 1997, 1995, 1992, 1991, 1986, 1980, 1975, 1971, 1970, 1966, 1965, 1961, 1960, 1956, 1955, 1952, 1950, 1946, 1945, 1941, 1936, 1930, 1926, 1925, 1922, 1921, 1920
68 RUE DU CHATEAU	2020, 2017, 2014, 2010, 2002, 2001, 2000, 1997, 1995, 1992, 1991, 1986, 1980, 1975, 1971, 1970, 1966, 1965, 1961, 1960, 1956, 1955, 1952, 1950, 1946, 1945, 1941, 1936, 1930, 1926, 1925, 1922, 1921, 1920

FINDINGS

Address Researched	Address Not Identified in Research Source
68 RUE DU CHATEAU	2020, 2017, 2014, 2010, 2005, 2002, 2001, 1997, 1995, 1992, 1991, 1986, 1980, 1975, 1971, 1970, 1966, 1965, 1961, 1960, 1956, 1955, 1952, 1950, 1946, 1945, 1941, 1936, 1930, 1926, 1925, 1922, 1921, 1920
69 SOMMERSET DR	2020, 2017, 2014, 2010, 2005, 2002, 2001, 2000, 1997, 1995, 1992, 1986, 1980, 1975, 1971, 1970, 1966, 1965, 1961, 1960, 1956, 1955, 1952, 1950, 1946, 1945, 1941, 1936, 1930, 1926, 1925, 1922, 1921, 1920
7 CALYPSO ST	2020, 2017, 2014, 2010, 2002, 2001, 2000, 1997, 1995, 1992, 1991, 1986, 1980, 1975, 1971, 1970, 1966, 1965, 1961, 1960, 1956, 1955, 1952, 1950, 1946, 1945, 1941, 1936, 1930, 1926, 1925, 1922, 1921, 1920
7 CALYPSO ST	2020, 2017, 2014, 2010, 2005, 2002, 2001, 1997, 1995, 1992, 1991, 1986, 1980, 1975, 1971, 1970, 1966, 1965, 1961, 1960, 1956, 1955, 1952, 1950, 1946, 1945, 1941, 1936, 1930, 1926, 1925, 1922, 1921, 1920
7 CALYPSO ST	2020, 2017, 2014, 2005, 2002, 2001, 2000, 1997, 1995, 1992, 1991, 1986, 1980, 1975, 1971, 1970, 1966, 1965, 1961, 1960, 1956, 1955, 1952, 1950, 1946, 1945, 1941, 1936, 1930, 1926, 1925, 1922, 1921, 1920
7 CALYPSO ST	2017, 2014, 2010, 2005, 2002, 2001, 2000, 1997, 1995, 1992, 1991, 1986, 1980, 1975, 1971, 1970, 1966, 1965, 1961, 1960, 1956, 1955, 1952, 1950, 1946, 1945, 1941, 1936, 1930, 1926, 1925, 1922, 1921, 1920
7 CALYPSO ST	2020, 2017, 2010, 2005, 2002, 2001, 2000, 1997, 1995, 1992, 1991, 1986, 1980, 1975, 1971, 1970, 1966, 1965, 1961, 1960, 1956, 1955, 1952, 1950, 1946, 1945, 1941, 1936, 1930, 1926, 1925, 1922, 1921, 1920
7 CAMEO DR	2020, 2017, 2010, 2005, 2002, 2001, 2000, 1997, 1995, 1992, 1991, 1986, 1980, 1975, 1971, 1970, 1966, 1965, 1961, 1960, 1956, 1955, 1952, 1950, 1946, 1945, 1941, 1936, 1930, 1926, 1925, 1922, 1921, 1920
7 CAMEO DR	2020, 2017, 2014, 2005, 2002, 2001, 2000, 1997, 1995, 1992, 1991, 1986, 1980, 1975, 1971, 1970, 1966, 1965, 1961, 1960, 1956, 1955, 1952, 1950, 1946, 1945, 1941, 1936, 1930, 1926, 1925, 1922, 1921, 1920
7 CAMEO DR	2020, 2017, 2014, 2010, 2005, 2002, 2001, 1997, 1995, 1992, 1991, 1986, 1980, 1975, 1971, 1970, 1966, 1965, 1961, 1960, 1956, 1955, 1952, 1950, 1946, 1945, 1941, 1936, 1930, 1926, 1925, 1922, 1921, 1920
7 CAMEO DR	2020, 2017, 2014, 2010, 2005, 2001, 2000, 1997, 1995, 1992, 1991, 1986, 1980, 1975, 1971, 1970, 1966, 1965, 1961, 1960, 1956, 1955, 1952, 1950, 1946, 1945, 1941, 1936, 1930, 1926, 1925, 1922, 1921, 1920
7 CAMEO DR	2020, 2017, 2014, 2010, 2002, 2001, 2000, 1997, 1995, 1992, 1991, 1986, 1980, 1975, 1971, 1970, 1966, 1965, 1961, 1960, 1956, 1955, 1952, 1950, 1946, 1945, 1941, 1936, 1930, 1926, 1925, 1922, 1921, 1920
7 COTA CT	2020, 2017, 2014, 2010, 2002, 2001, 2000, 1997, 1995, 1992, 1991, 1986, 1980, 1975, 1971, 1970, 1966, 1965, 1961, 1960, 1956, 1955, 1952, 1950, 1946, 1945, 1941, 1936, 1930, 1926, 1925, 1922, 1921, 1920
7 COTA CT	2020, 2017, 2014, 2010, 2005, 2001, 2000, 1997, 1995, 1992, 1991, 1986, 1980, 1975, 1971, 1970, 1966, 1965, 1961, 1960, 1956, 1955, 1952, 1950, 1946, 1945, 1941, 1936, 1930, 1926, 1925, 1922, 1921, 1920
7 COTA CT	2020, 2017, 2014, 2010, 2005, 2002, 2001, 1997, 1995, 1992, 1991, 1986, 1980, 1975, 1971, 1970, 1966, 1965, 1961, 1960, 1956, 1955, 1952, 1950, 1946, 1945, 1941, 1936, 1930, 1926, 1925, 1922, 1921, 1920
7 COTA CT	2020, 2017, 2014, 2005, 2002, 2001, 2000, 1997, 1995, 1992, 1991, 1986, 1980, 1975, 1971, 1970, 1966, 1965, 1961, 1960, 1956, 1955, 1952, 1950, 1946, 1945, 1941, 1936, 1930, 1926, 1925, 1922, 1921, 1920

FINDINGS

Address Researched	Address Not Identified in Research Source
7 COTA CT	2020, 2017, 2010, 2005, 2002, 2001, 2000, 1997, 1995, 1992, 1991, 1986, 1980, 1975, 1971, 1970, 1966, 1965, 1961, 1960, 1956, 1955, 1952, 1950, 1946, 1945, 1941, 1936, 1930, 1926, 1925, 1922, 1921, 1920
7 ORION ST	2020, 2017, 2014, 2010, 2005, 2001, 2000, 1997, 1995, 1992, 1991, 1986, 1980, 1975, 1971, 1970, 1966, 1965, 1961, 1960, 1956, 1955, 1952, 1950, 1946, 1945, 1941, 1936, 1930, 1926, 1925, 1922, 1921, 1920
7 RUE DU CHATEAU	2020, 2017, 2014, 2010, 2002, 2001, 2000, 1997, 1995, 1992, 1991, 1986, 1980, 1975, 1971, 1970, 1966, 1965, 1961, 1960, 1956, 1955, 1952, 1950, 1946, 1945, 1941, 1936, 1930, 1926, 1925, 1922, 1921, 1920
7 RUE DU CHATEAU	2020, 2017, 2014, 2005, 2002, 2001, 2000, 1997, 1995, 1992, 1991, 1986, 1980, 1975, 1971, 1970, 1966, 1965, 1961, 1960, 1956, 1955, 1952, 1950, 1946, 1945, 1941, 1936, 1930, 1926, 1925, 1922, 1921, 1920
7 RUE DU CHATEAU	2020, 2017, 2010, 2005, 2002, 2001, 2000, 1997, 1995, 1992, 1991, 1986, 1980, 1975, 1971, 1970, 1966, 1965, 1961, 1960, 1956, 1955, 1952, 1950, 1946, 1945, 1941, 1936, 1930, 1926, 1925, 1922, 1921, 1920
7 RUE DU CHATEAU	2017, 2014, 2010, 2005, 2002, 2001, 2000, 1997, 1995, 1992, 1991, 1986, 1980, 1975, 1971, 1970, 1966, 1965, 1961, 1960, 1956, 1955, 1952, 1950, 1946, 1945, 1941, 1936, 1930, 1926, 1925, 1922, 1921, 1920
7 SETON DR	2017, 2014, 2010, 2005, 2002, 2001, 2000, 1997, 1995, 1992, 1991, 1986, 1980, 1975, 1971, 1970, 1966, 1965, 1961, 1960, 1956, 1955, 1952, 1950, 1946, 1945, 1941, 1936, 1930, 1926, 1925, 1922, 1921, 1920
7 SETON DR	2020, 2017, 2010, 2005, 2002, 2001, 2000, 1997, 1995, 1992, 1991, 1986, 1980, 1975, 1971, 1970, 1966, 1965, 1961, 1960, 1956, 1955, 1952, 1950, 1946, 1945, 1941, 1936, 1930, 1926, 1925, 1922, 1921, 1920
7 SETON DR	2020, 2017, 2014, 2005, 2002, 2001, 2000, 1997, 1995, 1992, 1991, 1986, 1980, 1975, 1971, 1970, 1966, 1965, 1961, 1960, 1956, 1955, 1952, 1950, 1946, 1945, 1941, 1936, 1930, 1926, 1925, 1922, 1921, 1920
7 SETON DR	2020, 2017, 2014, 2010, 2005, 2001, 2000, 1997, 1995, 1992, 1991, 1986, 1980, 1975, 1971, 1970, 1966, 1965, 1961, 1960, 1956, 1955, 1952, 1950, 1946, 1945, 1941, 1936, 1930, 1926, 1925, 1922, 1921, 1920
7 SETON DR	2020, 2017, 2014, 2010, 2002, 2001, 2000, 1997, 1995, 1992, 1991, 1986, 1980, 1975, 1971, 1970, 1966, 1965, 1961, 1960, 1956, 1955, 1952, 1950, 1946, 1945, 1941, 1936, 1930, 1926, 1925, 1922, 1921, 1920
7 SETON DR	2020, 2017, 2014, 2010, 2005, 2002, 2001, 1997, 1995, 1992, 1991, 1986, 1980, 1975, 1971, 1970, 1966, 1965, 1961, 1960, 1956, 1955, 1952, 1950, 1946, 1945, 1941, 1936, 1930, 1926, 1925, 1922, 1921, 1920
7 SEVEN KINGS PL	2020, 2017, 2014, 2010, 2005, 2001, 2000, 1997, 1995, 1992, 1991, 1986, 1980, 1975, 1971, 1970, 1966, 1965, 1961, 1960, 1956, 1955, 1952, 1950, 1946, 1945, 1941, 1936, 1930, 1926, 1925, 1922, 1921, 1920
7 SHERWOOD DR	2020, 2017, 2014, 2010, 2005, 2001, 2000, 1997, 1995, 1992, 1991, 1986, 1980, 1975, 1971, 1970, 1966, 1965, 1961, 1960, 1956, 1955, 1952, 1950, 1946, 1945, 1941, 1936, 1930, 1926, 1925, 1922, 1921, 1920
7 SHERWOOD DR	2020, 2017, 2014, 2010, 2002, 2001, 2000, 1997, 1995, 1992, 1991, 1986, 1980, 1975, 1971, 1970, 1966, 1965, 1961, 1960, 1956, 1955, 1952, 1950, 1946, 1945, 1941, 1936, 1930, 1926, 1925, 1922, 1921, 1920
7 SHERWOOD DR	2020, 2017, 2014, 2005, 2002, 2001, 2000, 1997, 1995, 1992, 1991, 1986, 1980, 1975, 1971, 1970, 1966, 1965, 1961, 1960, 1956, 1955, 1952, 1950, 1946, 1945, 1941, 1936, 1930, 1926, 1925, 1922, 1921, 1920

FINDINGS

Address Researched	Address Not Identified in Research Source
7 SHERWOOD DR	2020, 2017, 2010, 2005, 2002, 2001, 2000, 1997, 1995, 1992, 1991, 1986, 1980, 1975, 1971, 1970, 1966, 1965, 1961, 1960, 1956, 1955, 1952, 1950, 1946, 1945, 1941, 1936, 1930, 1926, 1925, 1922, 1921, 1920
7 SHERWOOD DR	2017, 2014, 2010, 2005, 2002, 2001, 2000, 1997, 1995, 1992, 1991, 1986, 1980, 1975, 1971, 1970, 1966, 1965, 1961, 1960, 1956, 1955, 1952, 1950, 1946, 1945, 1941, 1936, 1930, 1926, 1925, 1922, 1921, 1920
7 SHERWOOD DR	2020, 2017, 2014, 2010, 2005, 2002, 2001, 1997, 1995, 1992, 1991, 1986, 1980, 1975, 1971, 1970, 1966, 1965, 1961, 1960, 1956, 1955, 1952, 1950, 1946, 1945, 1941, 1936, 1930, 1926, 1925, 1922, 1921, 1920
7 SOMERSET DR	2017, 2014, 2010, 2005, 2002, 2001, 2000, 1997, 1995, 1992, 1991, 1986, 1980, 1975, 1971, 1970, 1966, 1965, 1961, 1960, 1956, 1955, 1952, 1950, 1946, 1945, 1941, 1936, 1930, 1926, 1925, 1922, 1921, 1920
7 SOMERSET DR	2020, 2017, 2010, 2005, 2002, 2001, 2000, 1997, 1995, 1992, 1991, 1986, 1980, 1975, 1971, 1970, 1966, 1965, 1961, 1960, 1956, 1955, 1952, 1950, 1946, 1945, 1941, 1936, 1930, 1926, 1925, 1922, 1921, 1920
7 SOMERSET DR	2020, 2017, 2014, 2005, 2002, 2001, 2000, 1997, 1995, 1992, 1991, 1986, 1980, 1975, 1971, 1970, 1966, 1965, 1961, 1960, 1956, 1955, 1952, 1950, 1946, 1945, 1941, 1936, 1930, 1926, 1925, 1922, 1921, 1920
7 SOMERSET DR	2020, 2017, 2014, 2010, 2002, 2001, 2000, 1997, 1995, 1992, 1991, 1986, 1980, 1975, 1971, 1970, 1966, 1965, 1961, 1960, 1956, 1955, 1952, 1950, 1946, 1945, 1941, 1936, 1930, 1926, 1925, 1922, 1921, 1920
7 SUNBURY DR	2020, 2017, 2014, 2010, 2002, 2001, 2000, 1997, 1995, 1992, 1991, 1986, 1980, 1975, 1971, 1970, 1966, 1965, 1961, 1960, 1956, 1955, 1952, 1950, 1946, 1945, 1941, 1936, 1930, 1926, 1925, 1922, 1921, 1920
7 SUNBURY DR	2020, 2017, 2014, 2010, 2005, 2001, 2000, 1997, 1995, 1992, 1991, 1986, 1980, 1975, 1971, 1970, 1966, 1965, 1961, 1960, 1956, 1955, 1952, 1950, 1946, 1945, 1941, 1936, 1930, 1926, 1925, 1922, 1921, 1920
7 SUNBURY DR	2020, 2017, 2014, 2005, 2002, 2001, 2000, 1997, 1995, 1992, 1991, 1986, 1980, 1975, 1971, 1970, 1966, 1965, 1961, 1960, 1956, 1955, 1952, 1950, 1946, 1945, 1941, 1936, 1930, 1926, 1925, 1922, 1921, 1920
7 SUNBURY DR	2020, 2017, 2010, 2005, 2002, 2001, 2000, 1997, 1995, 1992, 1991, 1986, 1980, 1975, 1971, 1970, 1966, 1965, 1961, 1960, 1956, 1955, 1952, 1950, 1946, 1945, 1941, 1936, 1930, 1926, 1925, 1922, 1921, 1920
7 SUNBURY DR	2017, 2014, 2010, 2005, 2002, 2001, 2000, 1997, 1995, 1992, 1991, 1986, 1980, 1975, 1971, 1970, 1966, 1965, 1961, 1960, 1956, 1955, 1952, 1950, 1946, 1945, 1941, 1936, 1930, 1926, 1925, 1922, 1921, 1920
7 SUNBURY DR	2020, 2017, 2014, 2010, 2005, 2002, 2001, 1997, 1995, 1992, 1991, 1986, 1980, 1975, 1971, 1970, 1966, 1965, 1961, 1960, 1956, 1955, 1952, 1950, 1946, 1945, 1941, 1936, 1930, 1926, 1925, 1922, 1921, 1920
7 WELLINGTON CT	2020, 2017, 2014, 2010, 2005, 2001, 2000, 1997, 1995, 1992, 1991, 1986, 1980, 1975, 1971, 1970, 1966, 1965, 1961, 1960, 1956, 1955, 1952, 1950, 1946, 1945, 1941, 1936, 1930, 1926, 1925, 1922, 1921, 1920
7 WELLINGTON PL	2020, 2017, 2014, 2010, 2002, 2001, 2000, 1997, 1995, 1992, 1991, 1986, 1980, 1975, 1971, 1970, 1966, 1965, 1961, 1960, 1956, 1955, 1952, 1950, 1946, 1945, 1941, 1936, 1930, 1926, 1925, 1922, 1921, 1920
7 WELLINGTON PL	2020, 2017, 2014, 2005, 2002, 2001, 2000, 1997, 1995, 1992, 1991, 1986, 1980, 1975, 1971, 1970, 1966, 1965, 1961, 1960, 1956, 1955, 1952, 1950, 1946, 1945, 1941, 1936, 1930, 1926, 1925, 1922, 1921, 1920

FINDINGS

Address Researched	Address Not Identified in Research Source
7 WELLINGTON PL	2017, 2014, 2010, 2005, 2002, 2001, 2000, 1997, 1995, 1992, 1991, 1986, 1980, 1975, 1971, 1970, 1966, 1965, 1961, 1960, 1956, 1955, 1952, 1950, 1946, 1945, 1941, 1936, 1930, 1926, 1925, 1922, 1921, 1920
7 WELLINGTON PL	2020, 2017, 2010, 2005, 2002, 2001, 2000, 1997, 1995, 1992, 1991, 1986, 1980, 1975, 1971, 1970, 1966, 1965, 1961, 1960, 1956, 1955, 1952, 1950, 1946, 1945, 1941, 1936, 1930, 1926, 1925, 1922, 1921, 1920
7 WELLINGTON PL	2020, 2017, 2014, 2010, 2005, 2002, 2001, 1997, 1995, 1992, 1991, 1986, 1980, 1975, 1971, 1970, 1966, 1965, 1961, 1960, 1956, 1955, 1952, 1950, 1946, 1945, 1941, 1936, 1930, 1926, 1925, 1922, 1921, 1920
70 CALLIOPE ST	2020, 2017, 2014, 2010, 2005, 2002, 2001, 2000, 1997, 1995, 1992, 1991, 1986, 1975, 1971, 1970, 1966, 1965, 1961, 1960, 1956, 1955, 1952, 1950, 1946, 1945, 1941, 1936, 1930, 1926, 1925, 1922, 1921, 1920
71 BARCELONA ST	2020, 2017, 2014, 2010, 2005, 2002, 2001, 2000, 1997, 1995, 1991, 1986, 1980, 1975, 1971, 1970, 1966, 1965, 1961, 1960, 1956, 1955, 1952, 1950, 1946, 1945, 1941, 1936, 1930, 1926, 1925, 1922, 1921, 1920
71 VIA CARISMA	2020, 2017, 2010, 2005, 2002, 2001, 2000, 1997, 1995, 1992, 1991, 1986, 1980, 1975, 1971, 1970, 1966, 1965, 1961, 1960, 1956, 1955, 1952, 1950, 1946, 1945, 1941, 1936, 1930, 1926, 1925, 1922, 1921, 1920
71 VIA CARISMA	2020, 2017, 2014, 2005, 2002, 2001, 2000, 1997, 1995, 1992, 1991, 1986, 1980, 1975, 1971, 1970, 1966, 1965, 1961, 1960, 1956, 1955, 1952, 1950, 1946, 1945, 1941, 1936, 1930, 1926, 1925, 1922, 1921, 1920
71 VIA CARISMA	2020, 2017, 2014, 2010, 2002, 2001, 2000, 1997, 1995, 1992, 1991, 1986, 1980, 1975, 1971, 1970, 1966, 1965, 1961, 1960, 1956, 1955, 1952, 1950, 1946, 1945, 1941, 1936, 1930, 1926, 1925, 1922, 1921, 1920
78 SUNBURY DR	2020, 2017, 2014, 2010, 2002, 2001, 2000, 1997, 1995, 1992, 1991, 1986, 1980, 1975, 1971, 1970, 1966, 1965, 1961, 1960, 1956, 1955, 1952, 1950, 1946, 1945, 1941, 1936, 1930, 1926, 1925, 1922, 1921, 1920
78 SUNBURY DR	2020, 2017, 2014, 2005, 2002, 2001, 2000, 1997, 1995, 1992, 1991, 1986, 1980, 1975, 1971, 1970, 1966, 1965, 1961, 1960, 1956, 1955, 1952, 1950, 1946, 1945, 1941, 1936, 1930, 1926, 1925, 1922, 1921, 1920
8 CALYPSO ST	2020, 2017, 2014, 2010, 2002, 2001, 2000, 1997, 1995, 1992, 1991, 1986, 1980, 1975, 1971, 1970, 1966, 1965, 1961, 1960, 1956, 1955, 1952, 1950, 1946, 1945, 1941, 1936, 1930, 1926, 1925, 1922, 1921, 1920
8 CALYPSO ST	2020, 2017, 2014, 2010, 2005, 2001, 2000, 1997, 1995, 1992, 1991, 1986, 1980, 1975, 1971, 1970, 1966, 1965, 1961, 1960, 1956, 1955, 1952, 1950, 1946, 1945, 1941, 1936, 1930, 1926, 1925, 1922, 1921, 1920
8 CALYPSO ST	2020, 2017, 2014, 2010, 2005, 2002, 2001, 1997, 1995, 1992, 1991, 1986, 1980, 1975, 1971, 1970, 1966, 1965, 1961, 1960, 1956, 1955, 1952, 1950, 1946, 1945, 1941, 1936, 1930, 1926, 1925, 1922, 1921, 1920
8 CALYPSO ST	2020, 2017, 2014, 2005, 2002, 2001, 2000, 1997, 1995, 1992, 1991, 1986, 1980, 1975, 1971, 1970, 1966, 1965, 1961, 1960, 1956, 1955, 1952, 1950, 1946, 1945, 1941, 1936, 1930, 1926, 1925, 1922, 1921, 1920
8 CALYPSO ST	2020, 2017, 2010, 2005, 2002, 2001, 2000, 1997, 1995, 1992, 1991, 1986, 1980, 1975, 1971, 1970, 1966, 1965, 1961, 1960, 1956, 1955, 1952, 1950, 1946, 1945, 1941, 1936, 1930, 1926, 1925, 1922, 1921, 1920
8 CALYPSO ST	2017, 2014, 2010, 2005, 2002, 2001, 2000, 1997, 1995, 1992, 1991, 1986, 1980, 1975, 1971, 1970, 1966, 1965, 1961, 1960, 1956, 1955, 1952, 1950, 1946, 1945, 1941, 1936, 1930, 1926, 1925, 1922, 1921, 1920

FINDINGS

Address Researched	Address Not Identified in Research Source
8 CAMEO DR	2017, 2014, 2010, 2005, 2002, 2001, 2000, 1997, 1995, 1992, 1991, 1986, 1980, 1975, 1971, 1970, 1966, 1965, 1961, 1960, 1956, 1955, 1952, 1950, 1946, 1945, 1941, 1936, 1930, 1926, 1925, 1922, 1921, 1920
8 CAMEO DR	2020, 2017, 2010, 2005, 2002, 2001, 2000, 1997, 1995, 1992, 1991, 1986, 1980, 1975, 1971, 1970, 1966, 1965, 1961, 1960, 1956, 1955, 1952, 1950, 1946, 1945, 1941, 1936, 1930, 1926, 1925, 1922, 1921, 1920
8 CAMEO DR	2020, 2017, 2014, 2005, 2002, 2001, 2000, 1997, 1995, 1992, 1991, 1986, 1980, 1975, 1971, 1970, 1966, 1965, 1961, 1960, 1956, 1955, 1952, 1950, 1946, 1945, 1941, 1936, 1930, 1926, 1925, 1922, 1921, 1920
8 CAMEO DR	2020, 2017, 2014, 2010, 2005, 2002, 2001, 1997, 1995, 1992, 1991, 1986, 1980, 1975, 1971, 1970, 1966, 1965, 1961, 1960, 1956, 1955, 1952, 1950, 1946, 1945, 1941, 1936, 1930, 1926, 1925, 1922, 1921, 1920
8 CAMEO DR	2020, 2017, 2014, 2010, 2005, 2001, 2000, 1997, 1995, 1992, 1991, 1986, 1980, 1975, 1971, 1970, 1966, 1965, 1961, 1960, 1956, 1955, 1952, 1950, 1946, 1945, 1941, 1936, 1930, 1926, 1925, 1922, 1921, 1920
8 CAMEO DR	2020, 2017, 2014, 2010, 2002, 2001, 2000, 1997, 1995, 1992, 1991, 1986, 1980, 1975, 1971, 1970, 1966, 1965, 1961, 1960, 1956, 1955, 1952, 1950, 1946, 1945, 1941, 1936, 1930, 1926, 1925, 1922, 1921, 1920
8 CONNILAINE	2020, 2017, 2014, 2010, 2002, 2001, 2000, 1997, 1995, 1992, 1991, 1986, 1980, 1975, 1971, 1970, 1966, 1965, 1961, 1960, 1956, 1955, 1952, 1950, 1946, 1945, 1941, 1936, 1930, 1926, 1925, 1922, 1921, 1920
8 CONNILAINE	2020, 2017, 2014, 2010, 2005, 2002, 2001, 1997, 1995, 1992, 1991, 1986, 1980, 1975, 1971, 1970, 1966, 1965, 1961, 1960, 1956, 1955, 1952, 1950, 1946, 1945, 1941, 1936, 1930, 1926, 1925, 1922, 1921, 1920
8 CONNILAINE	2020, 2017, 2014, 2010, 2005, 2001, 2000, 1997, 1995, 1992, 1991, 1986, 1980, 1975, 1971, 1970, 1966, 1965, 1961, 1960, 1956, 1955, 1952, 1950, 1946, 1945, 1941, 1936, 1930, 1926, 1925, 1922, 1921, 1920
8 CONNILAINE	2020, 2017, 2014, 2005, 2002, 2001, 2000, 1997, 1995, 1992, 1991, 1986, 1980, 1975, 1971, 1970, 1966, 1965, 1961, 1960, 1956, 1955, 1952, 1950, 1946, 1945, 1941, 1936, 1930, 1926, 1925, 1922, 1921, 1920
8 CONNILAINE	2020, 2017, 2010, 2005, 2002, 2001, 2000, 1997, 1995, 1992, 1991, 1986, 1980, 1975, 1971, 1970, 1966, 1965, 1961, 1960, 1956, 1955, 1952, 1950, 1946, 1945, 1941, 1936, 1930, 1926, 1925, 1922, 1921, 1920
8 CONNILAINE	2017, 2014, 2010, 2005, 2002, 2001, 2000, 1997, 1995, 1992, 1991, 1986, 1980, 1975, 1971, 1970, 1966, 1965, 1961, 1960, 1956, 1955, 1952, 1950, 1946, 1945, 1941, 1936, 1930, 1926, 1925, 1922, 1921, 1920
8 COTA CT	2017, 2014, 2010, 2005, 2002, 2001, 2000, 1997, 1995, 1992, 1991, 1986, 1980, 1975, 1971, 1970, 1966, 1965, 1961, 1960, 1956, 1955, 1952, 1950, 1946, 1945, 1941, 1936, 1930, 1926, 1925, 1922, 1921, 1920
8 COTA CT	2020, 2017, 2010, 2005, 2002, 2001, 2000, 1997, 1995, 1992, 1991, 1986, 1980, 1975, 1971, 1970, 1966, 1965, 1961, 1960, 1956, 1955, 1952, 1950, 1946, 1945, 1941, 1936, 1930, 1926, 1925, 1922, 1921, 1920
8 COTA CT	2020, 2017, 2014, 2010, 2005, 2002, 2001, 1997, 1995, 1992, 1991, 1986, 1980, 1975, 1971, 1970, 1966, 1965, 1961, 1960, 1956, 1955, 1952, 1950, 1946, 1945, 1941, 1936, 1930, 1926, 1925, 1922, 1921, 1920
8 COTA CT	2020, 2017, 2014, 2010, 2005, 2001, 2000, 1997, 1995, 1992, 1991, 1986, 1980, 1975, 1971, 1970, 1966, 1965, 1961, 1960, 1956, 1955, 1952, 1950, 1946, 1945, 1941, 1936, 1930, 1926, 1925, 1922, 1921, 1920

FINDINGS

Address Researched	Address Not Identified in Research Source
8 COTA CT	2020, 2017, 2014, 2010, 2002, 2001, 2000, 1997, 1995, 1992, 1991, 1986, 1980, 1975, 1971, 1970, 1966, 1965, 1961, 1960, 1956, 1955, 1952, 1950, 1946, 1945, 1941, 1936, 1930, 1926, 1925, 1922, 1921, 1920
8 FRANCHESHI PL	2020, 2017, 2014, 2010, 2002, 2001, 2000, 1997, 1995, 1992, 1991, 1986, 1980, 1975, 1971, 1970, 1966, 1965, 1961, 1960, 1956, 1955, 1952, 1950, 1946, 1945, 1941, 1936, 1930, 1926, 1925, 1922, 1921, 1920
8 FRANCHESHI PL	2020, 2017, 2014, 2010, 2005, 2001, 2000, 1997, 1995, 1992, 1991, 1986, 1980, 1975, 1971, 1970, 1966, 1965, 1961, 1960, 1956, 1955, 1952, 1950, 1946, 1945, 1941, 1936, 1930, 1926, 1925, 1922, 1921, 1920
8 FRANCHESHI PL	2020, 2017, 2010, 2005, 2002, 2001, 2000, 1997, 1995, 1992, 1991, 1986, 1980, 1975, 1971, 1970, 1966, 1965, 1961, 1960, 1956, 1955, 1952, 1950, 1946, 1945, 1941, 1936, 1930, 1926, 1925, 1922, 1921, 1920
8 FRANCHESHI PL	2020, 2017, 2014, 2005, 2002, 2001, 2000, 1997, 1995, 1992, 1991, 1986, 1980, 1975, 1971, 1970, 1966, 1965, 1961, 1960, 1956, 1955, 1952, 1950, 1946, 1945, 1941, 1936, 1930, 1926, 1925, 1922, 1921, 1920
8 FRANCHESHI PL	2017, 2014, 2010, 2005, 2002, 2001, 2000, 1997, 1995, 1992, 1991, 1986, 1980, 1975, 1971, 1970, 1966, 1965, 1961, 1960, 1956, 1955, 1952, 1950, 1946, 1945, 1941, 1936, 1930, 1926, 1925, 1922, 1921, 1920
8 FRANCHESHI PL	2020, 2017, 2014, 2010, 2005, 2002, 2001, 1997, 1995, 1992, 1991, 1986, 1980, 1975, 1971, 1970, 1966, 1965, 1961, 1960, 1956, 1955, 1952, 1950, 1946, 1945, 1941, 1936, 1930, 1926, 1925, 1922, 1921, 1920
8 RUE DU CHATEAU	2017, 2014, 2010, 2005, 2002, 2001, 2000, 1997, 1995, 1992, 1991, 1986, 1980, 1975, 1971, 1970, 1966, 1965, 1961, 1960, 1956, 1955, 1952, 1950, 1946, 1945, 1941, 1936, 1930, 1926, 1925, 1922, 1921, 1920
8 RUE DU CHATEAU	2020, 2017, 2010, 2005, 2002, 2001, 2000, 1997, 1995, 1992, 1991, 1986, 1980, 1975, 1971, 1970, 1966, 1965, 1961, 1960, 1956, 1955, 1952, 1950, 1946, 1945, 1941, 1936, 1930, 1926, 1925, 1922, 1921, 1920
8 RUE DU CHATEAU	2020, 2017, 2014, 2010, 2002, 2001, 2000, 1997, 1995, 1992, 1991, 1986, 1980, 1975, 1971, 1970, 1966, 1965, 1961, 1960, 1956, 1955, 1952, 1950, 1946, 1945, 1941, 1936, 1930, 1926, 1925, 1922, 1921, 1920
8 RUE DU CHATEAU	2020, 2017, 2014, 2005, 2002, 2001, 2000, 1997, 1995, 1992, 1991, 1986, 1980, 1975, 1971, 1970, 1966, 1965, 1961, 1960, 1956, 1955, 1952, 1950, 1946, 1945, 1941, 1936, 1930, 1926, 1925, 1922, 1921, 1920
8 SETON DR	2020, 2017, 2014, 2005, 2002, 2001, 2000, 1997, 1995, 1992, 1991, 1986, 1980, 1975, 1971, 1970, 1966, 1965, 1961, 1960, 1956, 1955, 1952, 1950, 1946, 1945, 1941, 1936, 1930, 1926, 1925, 1922, 1921, 1920
8 SETON DR	2020, 2017, 2014, 2010, 2005, 2001, 2000, 1997, 1995, 1992, 1991, 1986, 1980, 1975, 1971, 1970, 1966, 1965, 1961, 1960, 1956, 1955, 1952, 1950, 1946, 1945, 1941, 1936, 1930, 1926, 1925, 1922, 1921, 1920
8 SETON DR	2020, 2017, 2014, 2010, 2002, 2001, 2000, 1997, 1995, 1992, 1991, 1986, 1980, 1975, 1971, 1970, 1966, 1965, 1961, 1960, 1956, 1955, 1952, 1950, 1946, 1945, 1941, 1936, 1930, 1926, 1925, 1922, 1921, 1920
8 SETON DR	2020, 2017, 2010, 2005, 2002, 2001, 2000, 1997, 1995, 1992, 1991, 1986, 1980, 1975, 1971, 1970, 1966, 1965, 1961, 1960, 1956, 1955, 1952, 1950, 1946, 1945, 1941, 1936, 1930, 1926, 1925, 1922, 1921, 1920
8 SETON DR	2017, 2014, 2010, 2005, 2002, 2001, 2000, 1997, 1995, 1992, 1991, 1986, 1980, 1975, 1971, 1970, 1966, 1965, 1961, 1960, 1956, 1955, 1952, 1950, 1946, 1945, 1941, 1936, 1930, 1926, 1925, 1922, 1921, 1920

FINDINGS

Address Researched	Address Not Identified in Research Source
8 SETON DR	2020, 2017, 2014, 2010, 2005, 2002, 2001, 1997, 1995, 1992, 1991, 1986, 1980, 1975, 1971, 1970, 1966, 1965, 1961, 1960, 1956, 1955, 1952, 1950, 1946, 1945, 1941, 1936, 1930, 1926, 1925, 1922, 1921, 1920
8 SEVEN KINGS PL	2020, 2017, 2014, 2010, 2005, 2001, 2000, 1997, 1995, 1992, 1991, 1986, 1980, 1975, 1971, 1970, 1966, 1965, 1961, 1960, 1956, 1955, 1952, 1950, 1946, 1945, 1941, 1936, 1930, 1926, 1925, 1922, 1921, 1920
8 SHERWOOD DR	2020, 2017, 2014, 2010, 2005, 2001, 2000, 1997, 1995, 1992, 1991, 1986, 1980, 1975, 1971, 1970, 1966, 1965, 1961, 1960, 1956, 1955, 1952, 1950, 1946, 1945, 1941, 1936, 1930, 1926, 1925, 1922, 1921, 1920
8 SHERWOOD DR	2020, 2017, 2014, 2010, 2002, 2001, 2000, 1997, 1995, 1992, 1991, 1986, 1980, 1975, 1971, 1970, 1966, 1965, 1961, 1960, 1956, 1955, 1952, 1950, 1946, 1945, 1941, 1936, 1930, 1926, 1925, 1922, 1921, 1920
8 SHERWOOD DR	2020, 2017, 2014, 2005, 2002, 2001, 2000, 1997, 1995, 1992, 1991, 1986, 1980, 1975, 1971, 1970, 1966, 1965, 1961, 1960, 1956, 1955, 1952, 1950, 1946, 1945, 1941, 1936, 1930, 1926, 1925, 1922, 1921, 1920
8 SHERWOOD DR	2017, 2014, 2010, 2005, 2002, 2001, 2000, 1997, 1995, 1992, 1991, 1986, 1980, 1975, 1971, 1970, 1966, 1965, 1961, 1960, 1956, 1955, 1952, 1950, 1946, 1945, 1941, 1936, 1930, 1926, 1925, 1922, 1921, 1920
8 SHERWOOD DR	2020, 2017, 2010, 2005, 2002, 2001, 2000, 1997, 1995, 1992, 1991, 1986, 1980, 1975, 1971, 1970, 1966, 1965, 1961, 1960, 1956, 1955, 1952, 1950, 1946, 1945, 1941, 1936, 1930, 1926, 1925, 1922, 1921, 1920
8 SHERWOOD DR	2020, 2017, 2014, 2010, 2005, 2002, 2001, 1997, 1995, 1992, 1991, 1986, 1980, 1975, 1971, 1970, 1966, 1965, 1961, 1960, 1956, 1955, 1952, 1950, 1946, 1945, 1941, 1936, 1930, 1926, 1925, 1922, 1921, 1920
8 SOMERSET DR	2020, 2017, 2014, 2010, 2005, 2002, 2001, 1997, 1995, 1992, 1991, 1986, 1980, 1975, 1971, 1970, 1966, 1965, 1961, 1960, 1956, 1955, 1952, 1950, 1946, 1945, 1941, 1936, 1930, 1926, 1925, 1922, 1921, 1920
8 SOMERSET DR	2020, 2017, 2014, 2010, 2005, 2002, 2001, 2000, 1995, 1992, 1991, 1986, 1980, 1975, 1971, 1970, 1966, 1965, 1961, 1960, 1956, 1955, 1952, 1950, 1946, 1945, 1941, 1936, 1930, 1926, 1925, 1922, 1921, 1920
8 SOMERSET DR	2020, 2017, 2010, 2005, 2002, 2001, 2000, 1997, 1995, 1992, 1991, 1986, 1980, 1975, 1971, 1970, 1966, 1965, 1961, 1960, 1956, 1955, 1952, 1950, 1946, 1945, 1941, 1936, 1930, 1926, 1925, 1922, 1921, 1920
8 SOMERSET DR	2017, 2014, 2010, 2005, 2002, 2001, 2000, 1997, 1995, 1992, 1991, 1986, 1980, 1975, 1971, 1970, 1966, 1965, 1961, 1960, 1956, 1955, 1952, 1950, 1946, 1945, 1941, 1936, 1930, 1926, 1925, 1922, 1921, 1920
8 SOMERSET DR	2020, 2017, 2014, 2005, 2002, 2001, 2000, 1997, 1995, 1992, 1991, 1986, 1980, 1975, 1971, 1970, 1966, 1965, 1961, 1960, 1956, 1955, 1952, 1950, 1946, 1945, 1941, 1936, 1930, 1926, 1925, 1922, 1921, 1920
8 SOMERSET DR	2020, 2017, 2014, 2010, 2002, 2001, 2000, 1997, 1995, 1992, 1991, 1986, 1980, 1975, 1971, 1970, 1966, 1965, 1961, 1960, 1956, 1955, 1952, 1950, 1946, 1945, 1941, 1936, 1930, 1926, 1925, 1922, 1921, 1920
8 SOMERSET DR	2020, 2017, 2014, 2010, 2005, 2001, 2000, 1997, 1995, 1992, 1991, 1986, 1980, 1975, 1971, 1970, 1966, 1965, 1961, 1960, 1956, 1955, 1952, 1950, 1946, 1945, 1941, 1936, 1930, 1926, 1925, 1922, 1921, 1920
8 SUNBURY DR	2020, 2017, 2014, 2010, 2005, 2001, 2000, 1997, 1995, 1992, 1991, 1986, 1980, 1975, 1971, 1970, 1966, 1965, 1961, 1960, 1956, 1955, 1952, 1950, 1946, 1945, 1941, 1936, 1930, 1926, 1925, 1922, 1921, 1920

FINDINGS

Address Researched	Address Not Identified in Research Source
8 SUNBURY DR	2020, 2017, 2014, 2010, 2002, 2001, 2000, 1997, 1995, 1992, 1991, 1986, 1980, 1975, 1971, 1970, 1966, 1965, 1961, 1960, 1956, 1955, 1952, 1950, 1946, 1945, 1941, 1936, 1930, 1926, 1925, 1922, 1921, 1920
8 SUNBURY DR	2020, 2017, 2014, 2005, 2002, 2001, 2000, 1997, 1995, 1992, 1991, 1986, 1980, 1975, 1971, 1970, 1966, 1965, 1961, 1960, 1956, 1955, 1952, 1950, 1946, 1945, 1941, 1936, 1930, 1926, 1925, 1922, 1921, 1920
8 SUNBURY DR	2017, 2014, 2010, 2005, 2002, 2001, 2000, 1997, 1995, 1992, 1991, 1986, 1980, 1975, 1971, 1970, 1966, 1965, 1961, 1960, 1956, 1955, 1952, 1950, 1946, 1945, 1941, 1936, 1930, 1926, 1925, 1922, 1921, 1920
8 SUNBURY DR	2020, 2017, 2010, 2005, 2002, 2001, 2000, 1997, 1995, 1992, 1991, 1986, 1980, 1975, 1971, 1970, 1966, 1965, 1961, 1960, 1956, 1955, 1952, 1950, 1946, 1945, 1941, 1936, 1930, 1926, 1925, 1922, 1921, 1920
8 SUNBURY DR	2020, 2017, 2014, 2010, 2005, 2002, 2001, 1997, 1995, 1992, 1991, 1986, 1980, 1975, 1971, 1970, 1966, 1965, 1961, 1960, 1956, 1955, 1952, 1950, 1946, 1945, 1941, 1936, 1930, 1926, 1925, 1922, 1921, 1920
9 BROOKSTONE PL	2020, 2017, 2014, 2005, 2002, 2001, 2000, 1997, 1995, 1992, 1991, 1986, 1980, 1975, 1971, 1970, 1966, 1965, 1961, 1960, 1956, 1955, 1952, 1950, 1946, 1945, 1941, 1936, 1930, 1926, 1925, 1922, 1921, 1920
9 BROOKSTONE PL	2020, 2017, 2010, 2005, 2002, 2001, 2000, 1997, 1995, 1992, 1991, 1986, 1980, 1975, 1971, 1970, 1966, 1965, 1961, 1960, 1956, 1955, 1952, 1950, 1946, 1945, 1941, 1936, 1930, 1926, 1925, 1922, 1921, 1920
9 BROOKSTONE PL	2017, 2014, 2010, 2005, 2002, 2001, 2000, 1997, 1995, 1992, 1991, 1986, 1980, 1975, 1971, 1970, 1966, 1965, 1961, 1960, 1956, 1955, 1952, 1950, 1946, 1945, 1941, 1936, 1930, 1926, 1925, 1922, 1921, 1920
9 BROOKSTONE PL	2020, 2017, 2014, 2010, 2005, 2002, 2001, 1997, 1995, 1992, 1991, 1986, 1980, 1975, 1971, 1970, 1966, 1965, 1961, 1960, 1956, 1955, 1952, 1950, 1946, 1945, 1941, 1936, 1930, 1926, 1925, 1922, 1921, 1920
9 CALYPSO ST	2020, 2017, 2014, 2010, 2005, 2001, 2000, 1997, 1995, 1992, 1991, 1986, 1980, 1975, 1971, 1970, 1966, 1965, 1961, 1960, 1956, 1955, 1952, 1950, 1946, 1945, 1941, 1936, 1930, 1926, 1925, 1922, 1921, 1920
9 CALYPSO ST	2020, 2017, 2014, 2010, 2002, 2001, 2000, 1997, 1995, 1992, 1991, 1986, 1980, 1975, 1971, 1970, 1966, 1965, 1961, 1960, 1956, 1955, 1952, 1950, 1946, 1945, 1941, 1936, 1930, 1926, 1925, 1922, 1921, 1920
9 CALYPSO ST	2017, 2014, 2010, 2005, 2002, 2001, 2000, 1997, 1995, 1992, 1991, 1986, 1980, 1975, 1971, 1970, 1966, 1965, 1961, 1960, 1956, 1955, 1952, 1950, 1946, 1945, 1941, 1936, 1930, 1926, 1925, 1922, 1921, 1920
9 CALYPSO ST	2020, 2017, 2010, 2005, 2002, 2001, 2000, 1997, 1995, 1992, 1991, 1986, 1980, 1975, 1971, 1970, 1966, 1965, 1961, 1960, 1956, 1955, 1952, 1950, 1946, 1945, 1941, 1936, 1930, 1926, 1925, 1922, 1921, 1920
9 CALYPSO ST	2020, 2017, 2014, 2005, 2002, 2001, 2000, 1997, 1995, 1992, 1991, 1986, 1980, 1975, 1971, 1970, 1966, 1965, 1961, 1960, 1956, 1955, 1952, 1950, 1946, 1945, 1941, 1936, 1930, 1926, 1925, 1922, 1921, 1920
9 CAMEO DR	2020, 2017, 2014, 2005, 2002, 2001, 2000, 1997, 1995, 1992, 1991, 1986, 1980, 1975, 1971, 1970, 1966, 1965, 1961, 1960, 1956, 1955, 1952, 1950, 1946, 1945, 1941, 1936, 1930, 1926, 1925, 1922, 1921, 1920
9 CAMEO DR	2020, 2017, 2010, 2005, 2002, 2001, 2000, 1997, 1995, 1992, 1991, 1986, 1980, 1975, 1971, 1970, 1966, 1965, 1961, 1960, 1956, 1955, 1952, 1950, 1946, 1945, 1941, 1936, 1930, 1926, 1925, 1922, 1921, 1920

FINDINGS

Address Researched	Address Not Identified in Research Source
9 CAMEO DR	2017, 2014, 2010, 2005, 2002, 2001, 2000, 1997, 1995, 1992, 1991, 1986, 1980, 1975, 1971, 1970, 1966, 1965, 1961, 1960, 1956, 1955, 1952, 1950, 1946, 1945, 1941, 1936, 1930, 1926, 1925, 1922, 1921, 1920
9 CAMEO DR	2020, 2017, 2014, 2010, 2002, 2001, 2000, 1997, 1995, 1992, 1991, 1986, 1980, 1975, 1971, 1970, 1966, 1965, 1961, 1960, 1956, 1955, 1952, 1950, 1946, 1945, 1941, 1936, 1930, 1926, 1925, 1922, 1921, 1920
9 CAMEO DR	2020, 2017, 2014, 2010, 2005, 2001, 2000, 1997, 1995, 1992, 1991, 1986, 1980, 1975, 1971, 1970, 1966, 1965, 1961, 1960, 1956, 1955, 1952, 1950, 1946, 1945, 1941, 1936, 1930, 1926, 1925, 1922, 1921, 1920
9 CAMEO DR	2020, 2017, 2014, 2010, 2005, 2002, 2001, 1997, 1995, 1992, 1991, 1986, 1980, 1975, 1971, 1970, 1966, 1965, 1961, 1960, 1956, 1955, 1952, 1950, 1946, 1945, 1941, 1936, 1930, 1926, 1925, 1922, 1921, 1920
9 DEERBORN DR	2020, 2017, 2014, 2010, 2005, 2001, 2000, 1997, 1995, 1992, 1991, 1986, 1980, 1975, 1971, 1970, 1966, 1965, 1961, 1960, 1956, 1955, 1952, 1950, 1946, 1945, 1941, 1936, 1930, 1926, 1925, 1922, 1921, 1920
9 DEERBORN DR	2020, 2017, 2014, 2010, 2002, 2001, 2000, 1997, 1995, 1992, 1991, 1986, 1980, 1975, 1971, 1970, 1966, 1965, 1961, 1960, 1956, 1955, 1952, 1950, 1946, 1945, 1941, 1936, 1930, 1926, 1925, 1922, 1921, 1920
9 DEERBORN DR	2017, 2014, 2010, 2005, 2002, 2001, 2000, 1997, 1995, 1992, 1991, 1986, 1980, 1975, 1971, 1970, 1966, 1965, 1961, 1960, 1956, 1955, 1952, 1950, 1946, 1945, 1941, 1936, 1930, 1926, 1925, 1922, 1921, 1920
9 DEERBORN DR	2020, 2017, 2014, 2005, 2002, 2001, 2000, 1997, 1995, 1992, 1991, 1986, 1980, 1975, 1971, 1970, 1966, 1965, 1961, 1960, 1956, 1955, 1952, 1950, 1946, 1945, 1941, 1936, 1930, 1926, 1925, 1922, 1921, 1920
9 DEERBORN DR	2020, 2017, 2010, 2005, 2002, 2001, 2000, 1997, 1995, 1992, 1991, 1986, 1980, 1975, 1971, 1970, 1966, 1965, 1961, 1960, 1956, 1955, 1952, 1950, 1946, 1945, 1941, 1936, 1930, 1926, 1925, 1922, 1921, 1920
9 DEERBORN DR	2020, 2017, 2014, 2010, 2005, 2002, 2001, 1997, 1995, 1992, 1991, 1986, 1980, 1975, 1971, 1970, 1966, 1965, 1961, 1960, 1956, 1955, 1952, 1950, 1946, 1945, 1941, 1936, 1930, 1926, 1925, 1922, 1921, 1920
9 FRANCHESHI PL	2020, 2017, 2014, 2010, 2005, 2002, 2001, 1997, 1995, 1992, 1991, 1986, 1980, 1975, 1971, 1970, 1966, 1965, 1961, 1960, 1956, 1955, 1952, 1950, 1946, 1945, 1941, 1936, 1930, 1926, 1925, 1922, 1921, 1920
9 FRANCHESHI PL	2020, 2017, 2010, 2005, 2002, 2001, 2000, 1997, 1995, 1992, 1991, 1986, 1980, 1975, 1971, 1970, 1966, 1965, 1961, 1960, 1956, 1955, 1952, 1950, 1946, 1945, 1941, 1936, 1930, 1926, 1925, 1922, 1921, 1920
9 FRANCHESHI PL	2020, 2017, 2014, 2005, 2002, 2001, 2000, 1997, 1995, 1992, 1991, 1986, 1980, 1975, 1971, 1970, 1966, 1965, 1961, 1960, 1956, 1955, 1952, 1950, 1946, 1945, 1941, 1936, 1930, 1926, 1925, 1922, 1921, 1920
9 FRANCHESHI PL	2017, 2014, 2010, 2005, 2002, 2001, 2000, 1997, 1995, 1992, 1991, 1986, 1980, 1975, 1971, 1970, 1966, 1965, 1961, 1960, 1956, 1955, 1952, 1950, 1946, 1945, 1941, 1936, 1930, 1926, 1925, 1922, 1921, 1920
9 FRANCHESHI PL	2020, 2017, 2014, 2010, 2002, 2001, 2000, 1997, 1995, 1992, 1991, 1986, 1980, 1975, 1971, 1970, 1966, 1965, 1961, 1960, 1956, 1955, 1952, 1950, 1946, 1945, 1941, 1936, 1930, 1926, 1925, 1922, 1921, 1920
9 FRANCHESHI PL	2020, 2017, 2014, 2010, 2005, 2001, 2000, 1997, 1995, 1992, 1991, 1986, 1980, 1975, 1971, 1970, 1966, 1965, 1961, 1960, 1956, 1955, 1952, 1950, 1946, 1945, 1941, 1936, 1930, 1926, 1925, 1922, 1921, 1920

FINDINGS

Address Researched	Address Not Identified in Research Source
9 ORION ST	2020, 2017, 2014, 2010, 2005, 2001, 2000, 1997, 1995, 1992, 1991, 1986, 1980, 1975, 1971, 1970, 1966, 1965, 1961, 1960, 1956, 1955, 1952, 1950, 1946, 1945, 1941, 1936, 1930, 1926, 1925, 1922, 1921, 1920
9 RUE DU CHATEAU	2020, 2017, 2014, 2010, 2002, 2001, 2000, 1997, 1995, 1992, 1991, 1986, 1980, 1975, 1971, 1970, 1966, 1965, 1961, 1960, 1956, 1955, 1952, 1950, 1946, 1945, 1941, 1936, 1930, 1926, 1925, 1922, 1921, 1920
9 RUE DU CHATEAU	2020, 2017, 2014, 2005, 2002, 2001, 2000, 1997, 1995, 1992, 1991, 1986, 1980, 1975, 1971, 1970, 1966, 1965, 1961, 1960, 1956, 1955, 1952, 1950, 1946, 1945, 1941, 1936, 1930, 1926, 1925, 1922, 1921, 1920
9 RUE DU CHATEAU	2017, 2014, 2010, 2005, 2002, 2001, 2000, 1997, 1995, 1992, 1991, 1986, 1980, 1975, 1971, 1970, 1966, 1965, 1961, 1960, 1956, 1955, 1952, 1950, 1946, 1945, 1941, 1936, 1930, 1926, 1925, 1922, 1921, 1920
9 RUE DU CHATEAU	2020, 2017, 2010, 2005, 2002, 2001, 2000, 1997, 1995, 1992, 1991, 1986, 1980, 1975, 1971, 1970, 1966, 1965, 1961, 1960, 1956, 1955, 1952, 1950, 1946, 1945, 1941, 1936, 1930, 1926, 1925, 1922, 1921, 1920
9 SETON DR	2020, 2017, 2010, 2005, 2002, 2001, 2000, 1997, 1995, 1992, 1991, 1986, 1980, 1975, 1971, 1970, 1966, 1965, 1961, 1960, 1956, 1955, 1952, 1950, 1946, 1945, 1941, 1936, 1930, 1926, 1925, 1922, 1921, 1920
9 SETON DR	2017, 2014, 2010, 2005, 2002, 2001, 2000, 1997, 1995, 1992, 1991, 1986, 1980, 1975, 1971, 1970, 1966, 1965, 1961, 1960, 1956, 1955, 1952, 1950, 1946, 1945, 1941, 1936, 1930, 1926, 1925, 1922, 1921, 1920
9 SETON DR	2020, 2017, 2014, 2005, 2002, 2001, 2000, 1997, 1995, 1992, 1991, 1986, 1980, 1975, 1971, 1970, 1966, 1965, 1961, 1960, 1956, 1955, 1952, 1950, 1946, 1945, 1941, 1936, 1930, 1926, 1925, 1922, 1921, 1920
9 SETON DR	2020, 2017, 2014, 2010, 2005, 2001, 2000, 1997, 1995, 1992, 1991, 1986, 1980, 1975, 1971, 1970, 1966, 1965, 1961, 1960, 1956, 1955, 1952, 1950, 1946, 1945, 1941, 1936, 1930, 1926, 1925, 1922, 1921, 1920
9 SETON DR	2020, 2017, 2014, 2010, 2002, 2001, 2000, 1997, 1995, 1992, 1991, 1986, 1980, 1975, 1971, 1970, 1966, 1965, 1961, 1960, 1956, 1955, 1952, 1950, 1946, 1945, 1941, 1936, 1930, 1926, 1925, 1922, 1921, 1920
9 SETON DR	2020, 2017, 2014, 2010, 2005, 2002, 2001, 1997, 1995, 1992, 1991, 1986, 1980, 1975, 1971, 1970, 1966, 1965, 1961, 1960, 1956, 1955, 1952, 1950, 1946, 1945, 1941, 1936, 1930, 1926, 1925, 1922, 1921, 1920
9 SEVEN KINGS PL	2020, 2017, 2014, 2010, 2005, 2002, 2001, 1997, 1995, 1992, 1991, 1986, 1980, 1975, 1971, 1970, 1966, 1965, 1961, 1960, 1956, 1955, 1952, 1950, 1946, 1945, 1941, 1936, 1930, 1926, 1925, 1922, 1921, 1920
9 SEVEN KINGS PL	2020, 2017, 2014, 2010, 2005, 2001, 2000, 1997, 1995, 1992, 1991, 1986, 1980, 1975, 1971, 1970, 1966, 1965, 1961, 1960, 1956, 1955, 1952, 1950, 1946, 1945, 1941, 1936, 1930, 1926, 1925, 1922, 1921, 1920
9 SEVEN KINGS PL	2020, 2017, 2014, 2005, 2002, 2001, 2000, 1997, 1995, 1992, 1991, 1986, 1980, 1975, 1971, 1970, 1966, 1965, 1961, 1960, 1956, 1955, 1952, 1950, 1946, 1945, 1941, 1936, 1930, 1926, 1925, 1922, 1921, 1920
9 SEVEN KINGS PL	2020, 2017, 2014, 2010, 2002, 2001, 2000, 1997, 1995, 1992, 1991, 1986, 1980, 1975, 1971, 1970, 1966, 1965, 1961, 1960, 1956, 1955, 1952, 1950, 1946, 1945, 1941, 1936, 1930, 1926, 1925, 1922, 1921, 1920
9 SEVEN KINGS PL	2017, 2014, 2010, 2005, 2002, 2001, 2000, 1997, 1995, 1992, 1991, 1986, 1980, 1975, 1971, 1970, 1966, 1965, 1961, 1960, 1956, 1955, 1952, 1950, 1946, 1945, 1941, 1936, 1930, 1926, 1925, 1922, 1921, 1920

FINDINGS

Address Researched	Address Not Identified in Research Source
9 SEVEN KINGS PL	2020, 2017, 2010, 2005, 2002, 2001, 2000, 1997, 1995, 1992, 1991, 1986, 1980, 1975, 1971, 1970, 1966, 1965, 1961, 1960, 1956, 1955, 1952, 1950, 1946, 1945, 1941, 1936, 1930, 1926, 1925, 1922, 1921, 1920
9 SHERWOOD DR	2020, 2017, 2010, 2005, 2002, 2001, 2000, 1997, 1995, 1992, 1991, 1986, 1980, 1975, 1971, 1970, 1966, 1965, 1961, 1960, 1956, 1955, 1952, 1950, 1946, 1945, 1941, 1936, 1930, 1926, 1925, 1922, 1921, 1920
9 SHERWOOD DR	2017, 2014, 2010, 2005, 2002, 2001, 2000, 1997, 1995, 1992, 1991, 1986, 1980, 1975, 1971, 1970, 1966, 1965, 1961, 1960, 1956, 1955, 1952, 1950, 1946, 1945, 1941, 1936, 1930, 1926, 1925, 1922, 1921, 1920
9 SHERWOOD DR	2020, 2017, 2014, 2005, 2002, 2001, 2000, 1997, 1995, 1992, 1991, 1986, 1980, 1975, 1971, 1970, 1966, 1965, 1961, 1960, 1956, 1955, 1952, 1950, 1946, 1945, 1941, 1936, 1930, 1926, 1925, 1922, 1921, 1920
9 SHERWOOD DR	2020, 2017, 2014, 2010, 2005, 2001, 2000, 1997, 1995, 1992, 1991, 1986, 1980, 1975, 1971, 1970, 1966, 1965, 1961, 1960, 1956, 1955, 1952, 1950, 1946, 1945, 1941, 1936, 1930, 1926, 1925, 1922, 1921, 1920
9 SHERWOOD DR	2020, 2017, 2014, 2010, 2002, 2001, 2000, 1997, 1995, 1992, 1991, 1986, 1980, 1975, 1971, 1970, 1966, 1965, 1961, 1960, 1956, 1955, 1952, 1950, 1946, 1945, 1941, 1936, 1930, 1926, 1925, 1922, 1921, 1920
9 SHERWOOD DR	2020, 2017, 2014, 2010, 2005, 2002, 2001, 1997, 1995, 1992, 1991, 1986, 1980, 1975, 1971, 1970, 1966, 1965, 1961, 1960, 1956, 1955, 1952, 1950, 1946, 1945, 1941, 1936, 1930, 1926, 1925, 1922, 1921, 1920
9 SOMERSET DR	2020, 2017, 2014, 2010, 2005, 2002, 2001, 1997, 1995, 1992, 1991, 1986, 1980, 1975, 1971, 1970, 1966, 1965, 1961, 1960, 1956, 1955, 1952, 1950, 1946, 1945, 1941, 1936, 1930, 1926, 1925, 1922, 1921, 1920
9 SOMERSET DR	2020, 2017, 2014, 2010, 2002, 2001, 2000, 1997, 1995, 1992, 1991, 1986, 1980, 1975, 1971, 1970, 1966, 1965, 1961, 1960, 1956, 1955, 1952, 1950, 1946, 1945, 1941, 1936, 1930, 1926, 1925, 1922, 1921, 1920
9 SOMERSET DR	2020, 2017, 2014, 2010, 2005, 2001, 2000, 1997, 1995, 1992, 1991, 1986, 1980, 1975, 1971, 1970, 1966, 1965, 1961, 1960, 1956, 1955, 1952, 1950, 1946, 1945, 1941, 1936, 1930, 1926, 1925, 1922, 1921, 1920
9 SOMERSET DR	2020, 2017, 2014, 2005, 2002, 2001, 2000, 1997, 1995, 1992, 1991, 1986, 1980, 1975, 1971, 1970, 1966, 1965, 1961, 1960, 1956, 1955, 1952, 1950, 1946, 1945, 1941, 1936, 1930, 1926, 1925, 1922, 1921, 1920
9 SOMERSET DR	2017, 2014, 2010, 2005, 2002, 2001, 2000, 1997, 1995, 1992, 1991, 1986, 1980, 1975, 1971, 1970, 1966, 1965, 1961, 1960, 1956, 1955, 1952, 1950, 1946, 1945, 1941, 1936, 1930, 1926, 1925, 1922, 1921, 1920
9 SOMERSET DR	2020, 2017, 2010, 2005, 2002, 2001, 2000, 1997, 1995, 1992, 1991, 1986, 1980, 1975, 1971, 1970, 1966, 1965, 1961, 1960, 1956, 1955, 1952, 1950, 1946, 1945, 1941, 1936, 1930, 1926, 1925, 1922, 1921, 1920
9 SUNBURY DR	2020, 2017, 2010, 2005, 2002, 2001, 2000, 1997, 1995, 1992, 1991, 1986, 1980, 1975, 1971, 1970, 1966, 1965, 1961, 1960, 1956, 1955, 1952, 1950, 1946, 1945, 1941, 1936, 1930, 1926, 1925, 1922, 1921, 1920
9 SUNBURY DR	2020, 2017, 2014, 2005, 2002, 2001, 2000, 1997, 1995, 1992, 1991, 1986, 1980, 1975, 1971, 1970, 1966, 1965, 1961, 1960, 1956, 1955, 1952, 1950, 1946, 1945, 1941, 1936, 1930, 1926, 1925, 1922, 1921, 1920
9 SUNBURY DR	2020, 2017, 2014, 2010, 2005, 2001, 2000, 1997, 1995, 1992, 1991, 1986, 1980, 1975, 1971, 1970, 1966, 1965, 1961, 1960, 1956, 1955, 1952, 1950, 1946, 1945, 1941, 1936, 1930, 1926, 1925, 1922, 1921, 1920

FINDINGS

Address Researched	Address Not Identified in Research Source
9 SUNBURY DR	2020, 2017, 2014, 2010, 2002, 2001, 2000, 1997, 1995, 1992, 1991, 1986, 1980, 1975, 1971, 1970, 1966, 1965, 1961, 1960, 1956, 1955, 1952, 1950, 1946, 1945, 1941, 1936, 1930, 1926, 1925, 1922, 1921, 1920
9 SUNBURY DR	2020, 2017, 2014, 2010, 2005, 2002, 2001, 1997, 1995, 1992, 1991, 1986, 1980, 1975, 1971, 1970, 1966, 1965, 1961, 1960, 1956, 1955, 1952, 1950, 1946, 1945, 1941, 1936, 1930, 1926, 1925, 1922, 1921, 1920
9 WELLINGTON CT	2020, 2017, 2014, 2010, 2005, 2001, 2000, 1997, 1995, 1992, 1991, 1986, 1980, 1975, 1971, 1970, 1966, 1965, 1961, 1960, 1956, 1955, 1952, 1950, 1946, 1945, 1941, 1936, 1930, 1926, 1925, 1922, 1921, 1920
9 WELLINGTON PL	2020, 2017, 2014, 2010, 2002, 2001, 2000, 1997, 1995, 1992, 1991, 1986, 1980, 1975, 1971, 1970, 1966, 1965, 1961, 1960, 1956, 1955, 1952, 1950, 1946, 1945, 1941, 1936, 1930, 1926, 1925, 1922, 1921, 1920
9 WELLINGTON PL	2020, 2017, 2014, 2005, 2002, 2001, 2000, 1997, 1995, 1992, 1991, 1986, 1980, 1975, 1971, 1970, 1966, 1965, 1961, 1960, 1956, 1955, 1952, 1950, 1946, 1945, 1941, 1936, 1930, 1926, 1925, 1922, 1921, 1920
9 WELLINGTON PL	2020, 2017, 2010, 2005, 2002, 2001, 2000, 1997, 1995, 1992, 1991, 1986, 1980, 1975, 1971, 1970, 1966, 1965, 1961, 1960, 1956, 1955, 1952, 1950, 1946, 1945, 1941, 1936, 1930, 1926, 1925, 1922, 1921, 1920
9 WELLINGTON PL	2017, 2014, 2010, 2005, 2002, 2001, 2000, 1997, 1995, 1992, 1991, 1986, 1980, 1975, 1971, 1970, 1966, 1965, 1961, 1960, 1956, 1955, 1952, 1950, 1946, 1945, 1941, 1936, 1930, 1926, 1925, 1922, 1921, 1920
9 WELLINGTON PL	2020, 2017, 2014, 2010, 2005, 2002, 2001, 1997, 1995, 1992, 1991, 1986, 1980, 1975, 1971, 1970, 1966, 1965, 1961, 1960, 1956, 1955, 1952, 1950, 1946, 1945, 1941, 1936, 1930, 1926, 1925, 1922, 1921, 1920

TARGET PROPERTY: ADDRESS NOT IDENTIFIED IN RESEARCH SOURCE

The following Target Property addresses were researched for this report, and the addresses were not identified in the research source.

Address Researched	Address Not Identified in Research Source
Not Reported	2020, 2017, 2014, 2010, 2005, 2002, 2001, 2000, 1997, 1995, 1992, 1991, 1986, 1980, 1975, 1971, 1970, 1966, 1965, 1961, 1960, 1956, 1955, 1952, 1950, 1946, 1945, 1941, 1936, 1930, 1926, 1925, 1922, 1921, 1920

APPENDIX F

Other Documents / Lab Results

Skip to main content

Public Record Requests

Orange County

Request Visibility: Unpublished

Request 24-2708 Open

Dates

Received

May 7, 2024 via web

Requester

Vivianne Bisson

vbisson@hillmann.com

714-321-4810

Hillmann Consulting

Invoices

No invoices due

Staff assigned

Departments

Environmental Health

Point of contact

EHRecords

Request

Hello, I need to review all records pertaining to the following APNs (no reported addresses):

632-141-12

632-141-13

632-141-14

632-141-15

Thank You!

Timeline Documents

Message to requester

Requester + Staff

The County is processing your request and will provide you with the status of your PRA request within 10 calendar days. If the 10th day is a weekend or holiday, the reply will be the next business day. A list of County Custodian of Records and Frequently Asked Questions can be found here.

May 7, 2024, 12:34pm

Department assignment

Public

Environmental Health

May 7, 2024, 12:34pm by the requester

Request opened

Public

Request received via web

May 7, 2024, 12:34pm by the requester

FAQ Help Privacy Terms

NextRequest
POWERED BY CIVICPLUS

Your Orange County public records request #24-2708 has been opened.

Orange County Public Records <messages@nextrequest.com>
Tue 5/7/2024 12:34 PM
To:Vivianne Bisson <vbisson@hillmann.com>

-- Attach a non-image file and/or reply ABOVE THIS LINE with a message, and it will be sent to staff on this request. --

Orange County Public Records

Your record request #24-2708 has been submitted successfully.

The County is processing your request and will provide you with the status of your PRA request within 10 calendar days. If the 10th day is a weekend or holiday, the reply will be the next business day. A list of County Custodian of Records and Frequently Asked Questions can be found [../../../faqs]here.

View Request 24-2708

https://orangecounty.nextrequest.com/requests/24-2708

As the requester, you can always see the status of your request by signing into the Orange County portal.

If you haven't already signed in, you may need to activate or setup your account to get started. Once your account is activated, you can communicate directly with the Orange County through NextRequest.

NextRequest
POWERED BY CIVICPLUS

Reply to this email or sign in to contact Orange County.

Change your email settings | Visit our help center

Legal Notice

This email originated from outside of Hillmann Consulting, LLC. Do not click links or open attachments unless you recognize the sender and know the content is safe. NEVER use any QR codes that are included in an external email.

GeoTracker Search for a Project 300 Freedom Lane, Aliso Viejo, CA, USA Home Download Data Tools Contact Us

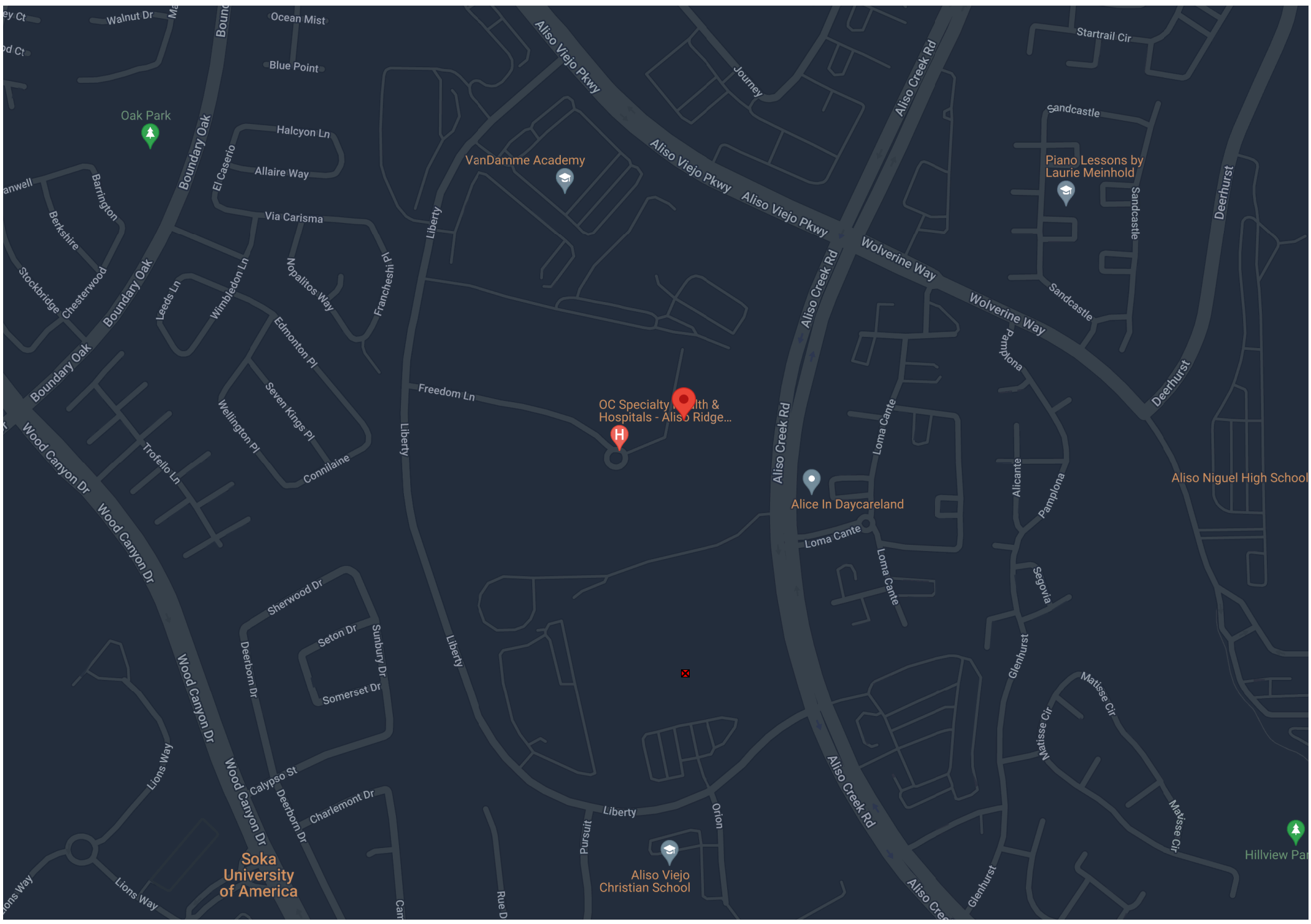

LEGEND - CHOOSE MORE SITES

- LUST Cleanup Sites - REMOVE
- Cleanup Program Sites - REMOVE
- Military Cleanup Sites - REMOVE
- Military Privatized Sites - REMOVE
- Military UST Sites - REMOVE

Signifies a Closed Site

ACTIVE MAP COVERAGES:

- Military Bases - REMOVE

LIST SITES VISIBLE ON MAP

Map data ©2024 Google 50 m

Sites Shown on Map: 1 Total Sites 0 Open Sites 1 Closed Sites 0 Sites w/Water Quality Data

STATE WATER RESOURCES CONTROL BOARD
GEOTRACKER

PEPSI COLA (T0605902566) - (MAP)

SIGN UP FOR EMAI

27717 ALISO CREEK
ALISO VIEJO, CA 92656
ORANGE COUNTY
LUST CLEANUP SITE (INFO)
COMPLETED - CASE CLOSED AS OF 12/17/1999 - DEFINITION
PRINTABLE CASE SUMMARY / CSM REPORT

CLEANUP OVERSIGHT AGENCIES
ORANGE COUNTY LOP *(LEAD) - CASE #:*
CASE MANAGER: *GENIECE HIGGINS*
SAN DIEGO RWQCB (REGION 9) - *CASE #*

Summary | Cleanup Action Report | Regulatory Activities | *Environmental Data (ESI)* | Site Maps / Documents | Community Involvement | *Related Cases*

Regulatory Profile

PRINTABLE CASE SUMM

CLEANUP STATUS - DEFINITIONS
COMPLETED - CASE CLOSED AS OF 12/17/1999 - CLEANUP STATUS HISTORY

POTENTIAL CONTAMINANTS OF CONCERN
DIESEL

POTENTIAL MEDIA OF CONCERN
SOIL

FILE LOCATION
LOCAL AGENCY

DESIGNATED GROUNDWATER BENEFICIAL USE(S) - DEFINITIONS

DWR GROUNDWATER SUB-BASIN NAME

CALWATER WATERSHED NAME
San Juan - Laguna - Aliso (901.13)

Site History

No site history available

Back to Top
Conditions of Use
Privacy Policy
Accessibility
Contact Us

Copyright © 2024 State of California

COUNTY OF ORANGE
HEALTH CARE AGENCY

REGULATORY HEALTH SERVICES
ENVIRONMENTAL HEALTH

MICHAEL SCHUMACHER, Ph.D.
DIRECTOR

MIKE SPURGEON
DEPUTY AGENCY DIRECTOR
REGULATORY HEALTH SERVICES

JACK MILLER, REHS
DIRECTOR
ENVIRONMENTAL HEALTH

MAILING ADDRESS:
2009 EAST EDINGER AVENUE
SANTA ANA, CA 92705-4720

TELEPHONE: (714) 667-3600
FAX: (714) 972-0749
E-MAIL: environhealth@hca.co.orange.ca.us

December 17, 1999

Jim Henshaw
Pepsi Cola Company
6261 Caballero Blvd.
Buena Park, CA 90620

Subject: **Remedial Action Completion Certification**

Re: Pepsi Cola
27717 Aliso Creek Road
Aliso Viejo, CA
O.C.H.C.A. Case #98UT100

Dear Mr. Henshaw:

This letter confirms the completion of site investigation and remedial action for the underground storage tank located at the above-described location. Thank you for your cooperation throughout this investigation. Your willingness and promptness in responding to our inquiries concerning the underground storage tank are greatly appreciated.

Based upon information in the above-referenced file and with the provision that the information provided to this Agency was accurate and representative of site conditions, no further action related to the underground storage tank release is required.

This notice is issued pursuant to a regulation contained in Section 2721(e) of Title 23 of the California Code of Regulations.

Please contact James Strozier of our office at (714) 667-3711 if you have any questions regarding this matter.

Sincerely,

Jack Miller, REHS, Director
Environmental Health Division

JM:jcs
Attachment: Case Closure Summary

cc. Sue Pease, San Diego Regional Water Quality Control Board
SB 562 Database, State Water Resources Control Board
Dave Deaner, State Water Resources Control Board
Larry Honeybourne, Environmental Health Division

JS/closure

193

ENVIROSTOR

300 freedom lane 92656

Map Address

- Sites and Facilities
  - Cleanup Sites
    - Federal Superfund
    - State Response
    - Voluntary Cleanup
    - School Cleanup
    - Evaluation
    - School Investigation
    - Military Evaluation
    - Tiered Permit
    - Corrective Action
    - Field Points

    STATUS

    All Statuses
  - Permitted Sites
    - Operating
    - Post-Closure
    - Non-Operating
  - Other Sites
  - GIS Layers
- Tools

TAKE A TOUR SHARE THIS MAP

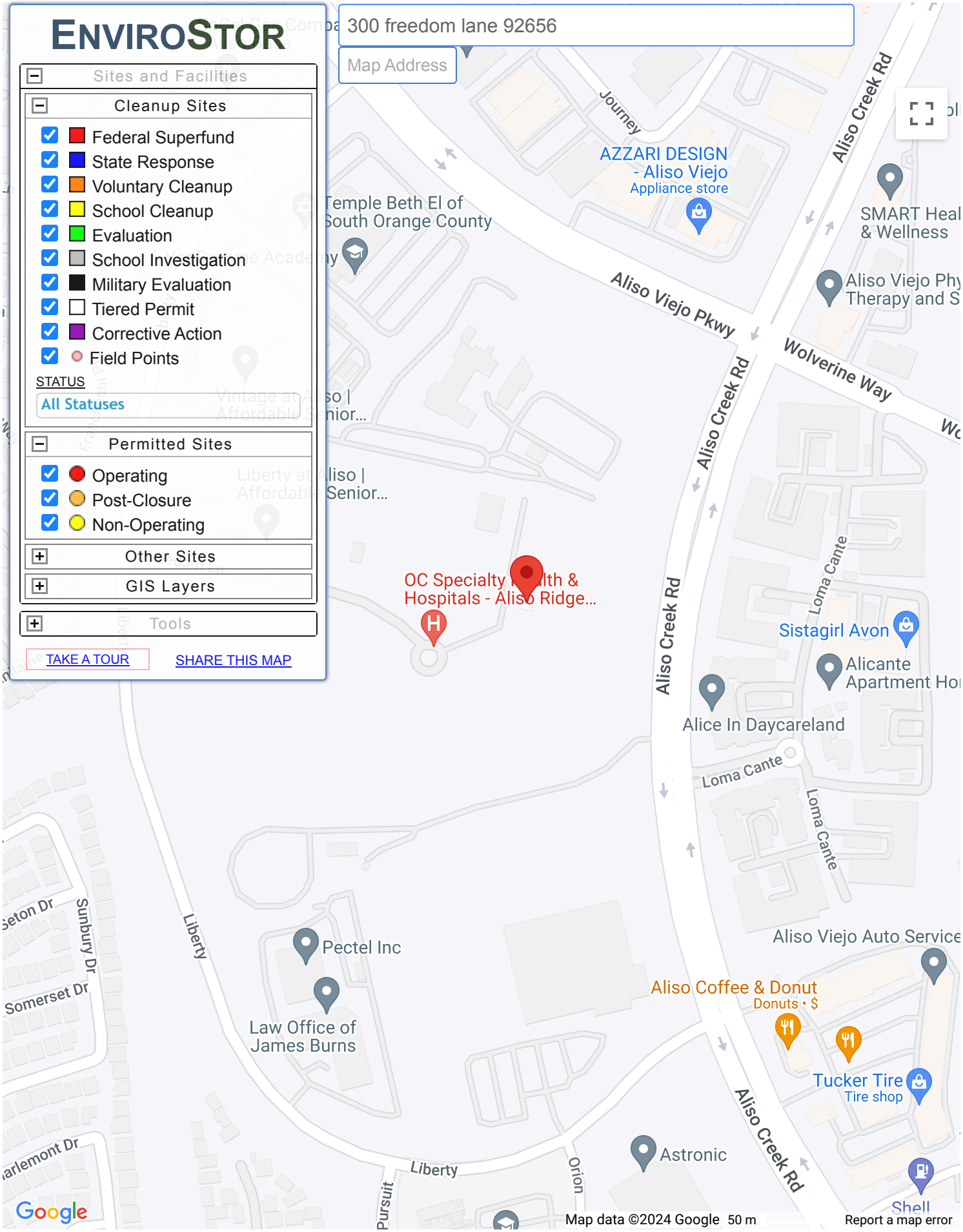

SITES CURRENTLY VISIBLE ON MAP

enviro.epa.gov/envirofacts/multisystem/search/results

Home | Multisystem Search | Topic Searches | System Data Searches | About the Data | Data Downloads | Widgets | Services | Mobile | Other Datasets

You searched on:

Area: 33.55848241827665 - -117.73434947138988/33.5656345823896 - -117.72254775172405

API Link for Report Data: (Copy and paste the link below to view the data from this report): https://data.epa.gov/efse

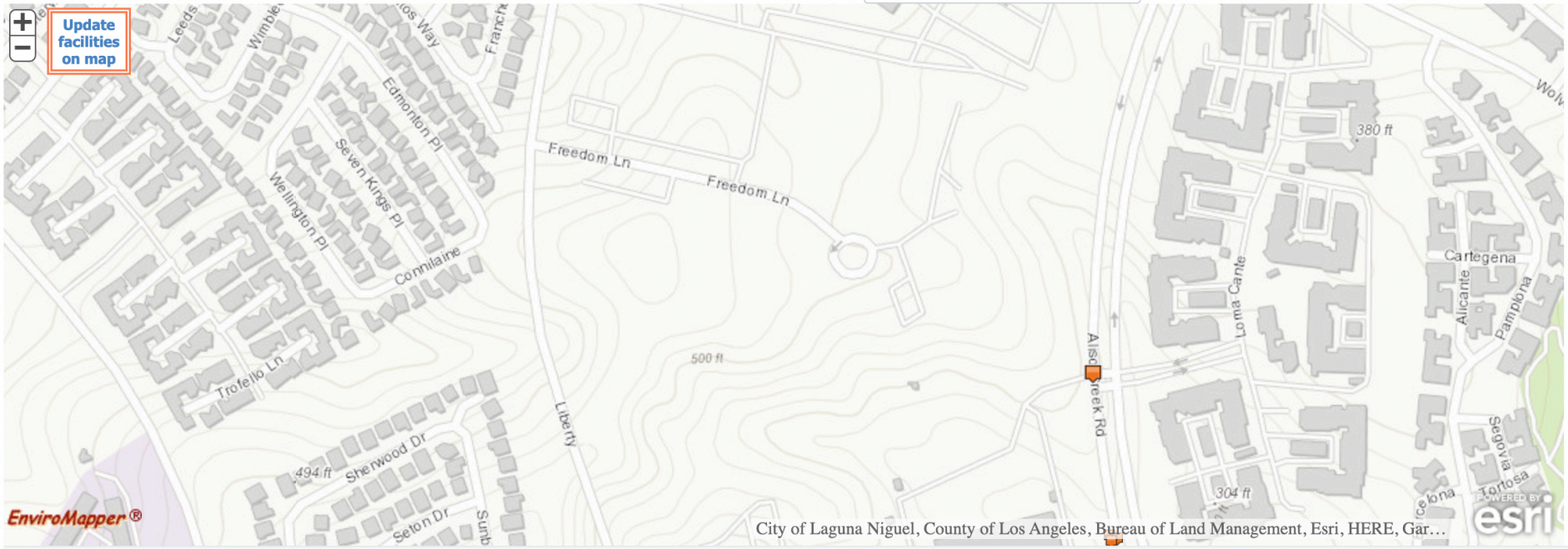

xappprod.aqmd.gov/find

Facility INformation Detail (F.I.N.D.)

South Coast AQMD

Select Search Type: Find a Facility

Name:

Street: freedom lane

City:

Zip: 92656

RECLAIM

TITLE V

SEARCH

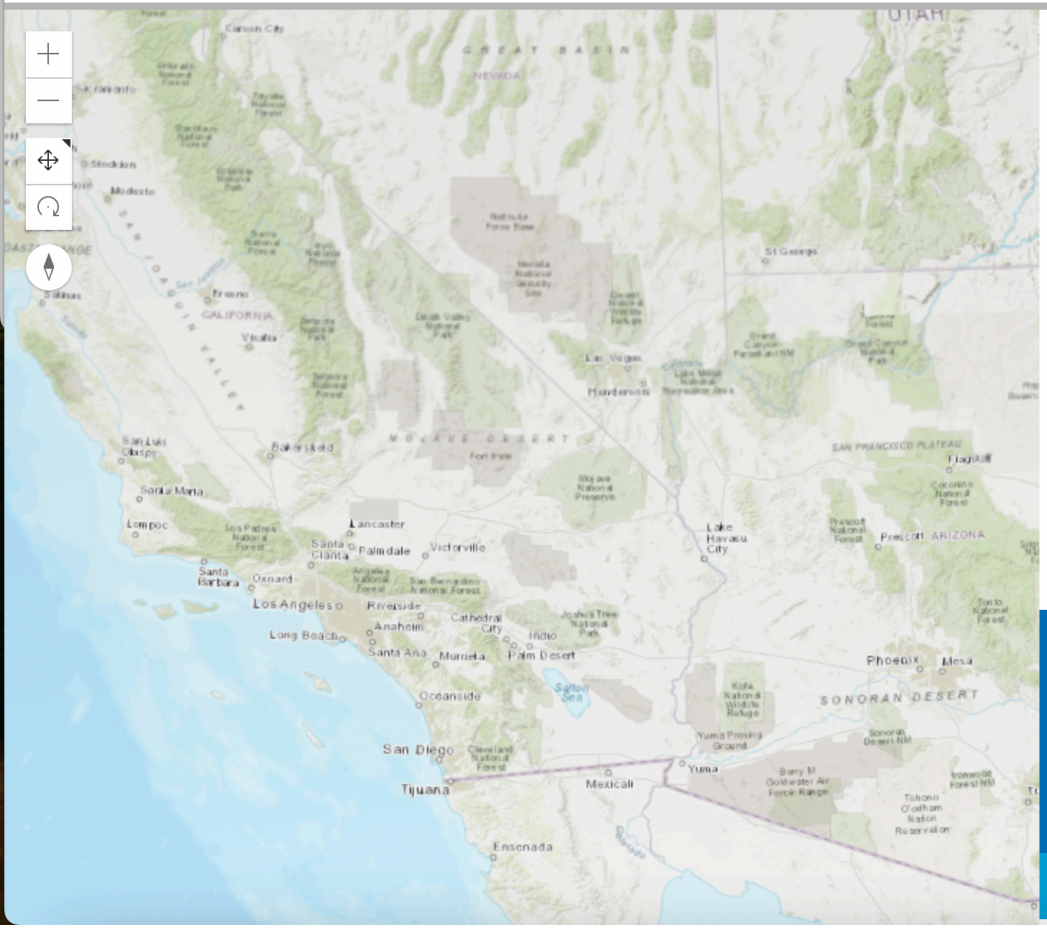

SEARCH RESULTS

0 Results

Street: freedom lane

Zip: 92656

Clear all Filters

There are no facilities that match your search criteria. If you think this result is incorrect, call the number below.

South Coast Air Quality Management District
21865 Copley Dr, Diamond Bar, CA 91765
909-396-2000

Careers
Accessibility
Sitemap
Privacy Policy

© 2018 South Coast Air Quality Management District

Questions/Need Info? | Report Website Problem

FEMA's National Flood Hazard Layer (NFHL) Viewer

with Web AppBuilder for ArcG



(3 of 3)

Flood Hazard Zones:X / AREA OF MINIMAL FLOOD HAZARD

DFIRM_ID	06059C
VERSION_ID	
FLD_AR_ID	06059C_1811
STUDY_TYP	NP
FLD_ZONE	X
ZONE_SUBTY	AREA OF MINIMAL FLOOD HAZARD
SFHA_TF	F
STATIC_BFE	-9,999.00
V_DATUM	
DEPTH	-9,999.00
LEN_UNIT	
VELOCITY	-9,999.00

Zoom to

200ft

-117.729 33.562 Degrees

App State

Click to restore the map extent and layers visibility where you left off.

Gas Transmission Pipeline Interactive Map - Orange

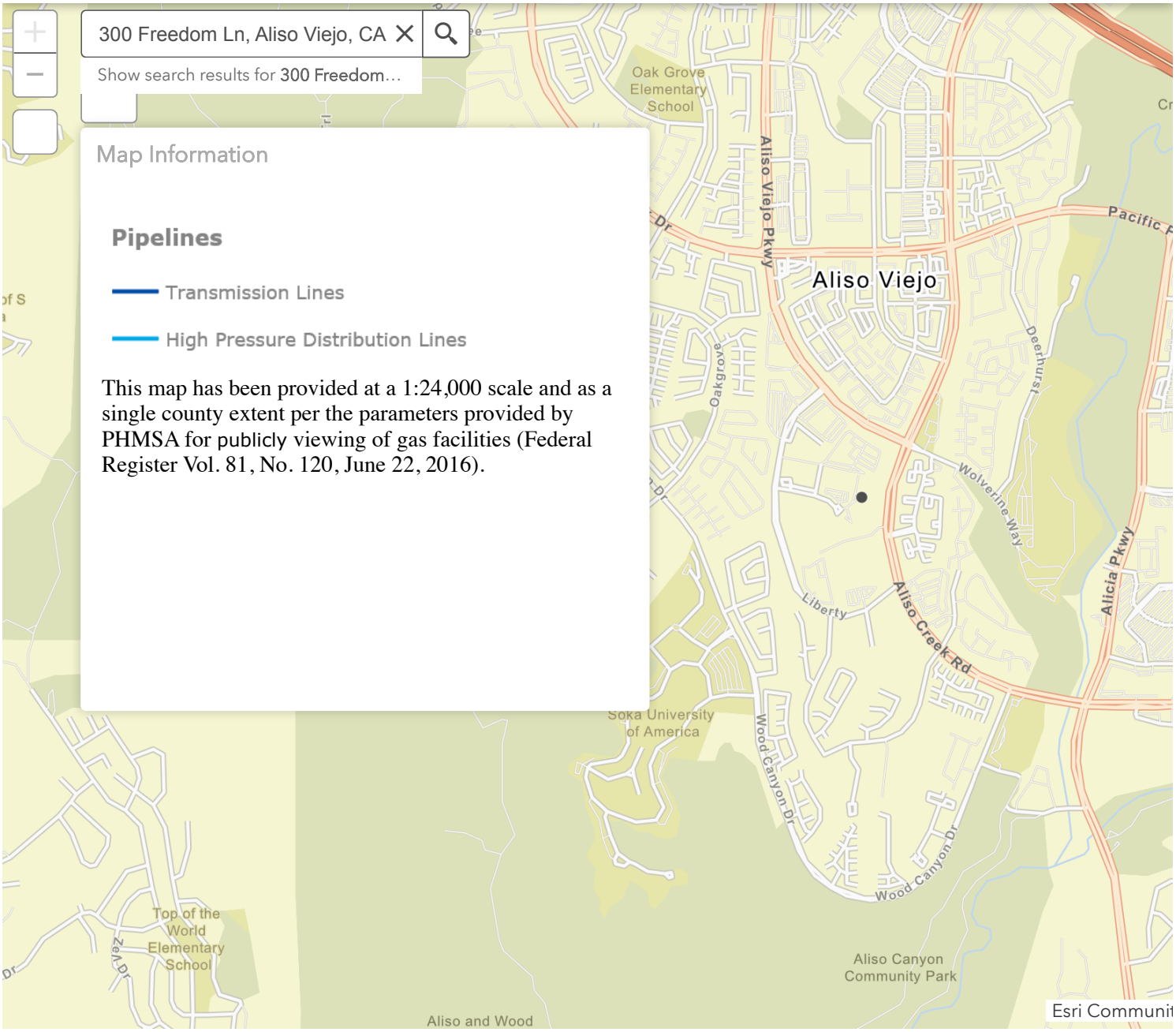

0.3mi

-117.736 33.578 Degrees

Map Layers | Query Tools

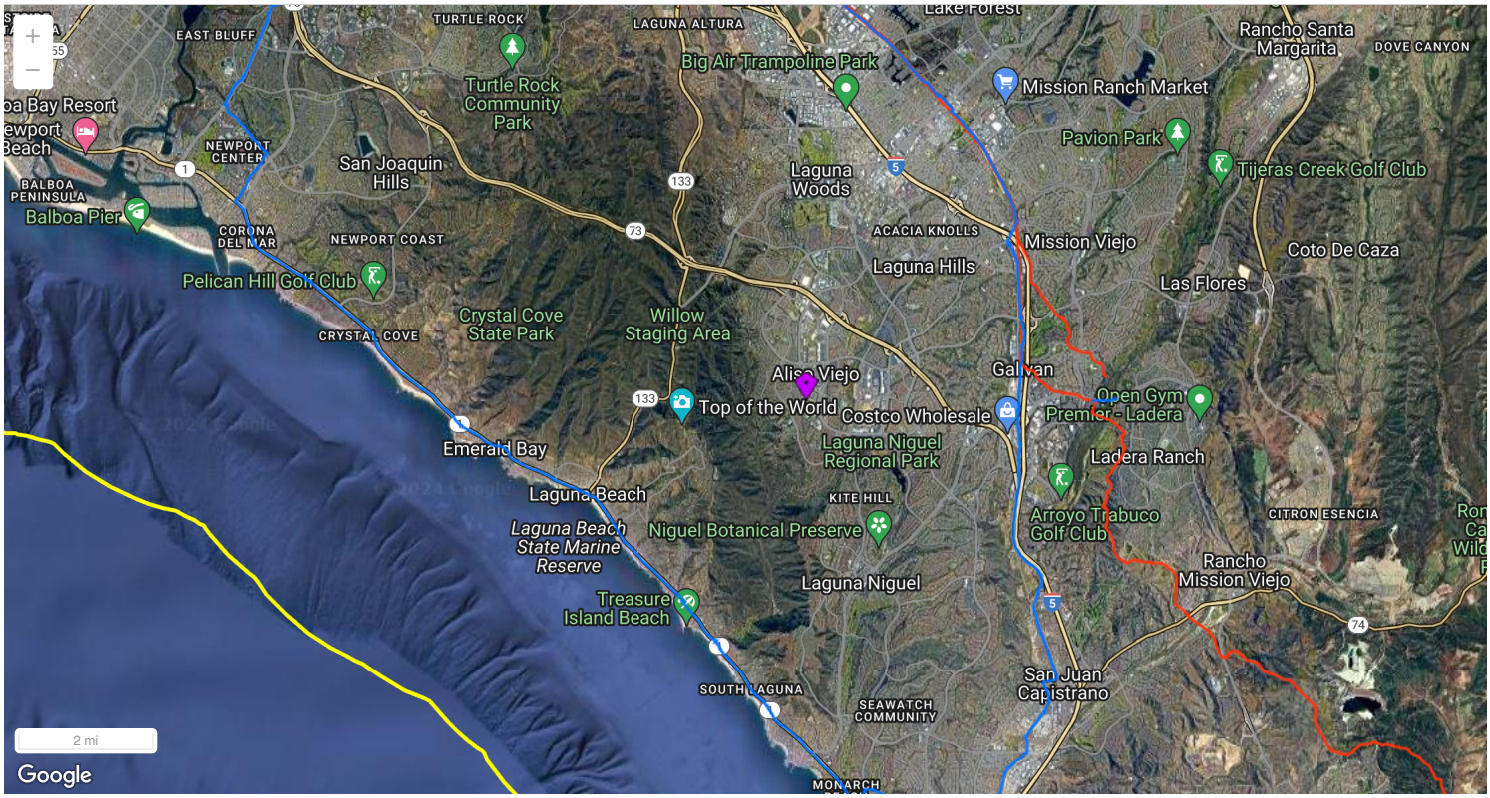

Ready | Zoom Level: 12 of 19 (1:108,336) | (lat,long): 33.639390, -117.799296

©USDOT PHMSA. All rights reserved.

About

CalEPA Regulated Site Portal

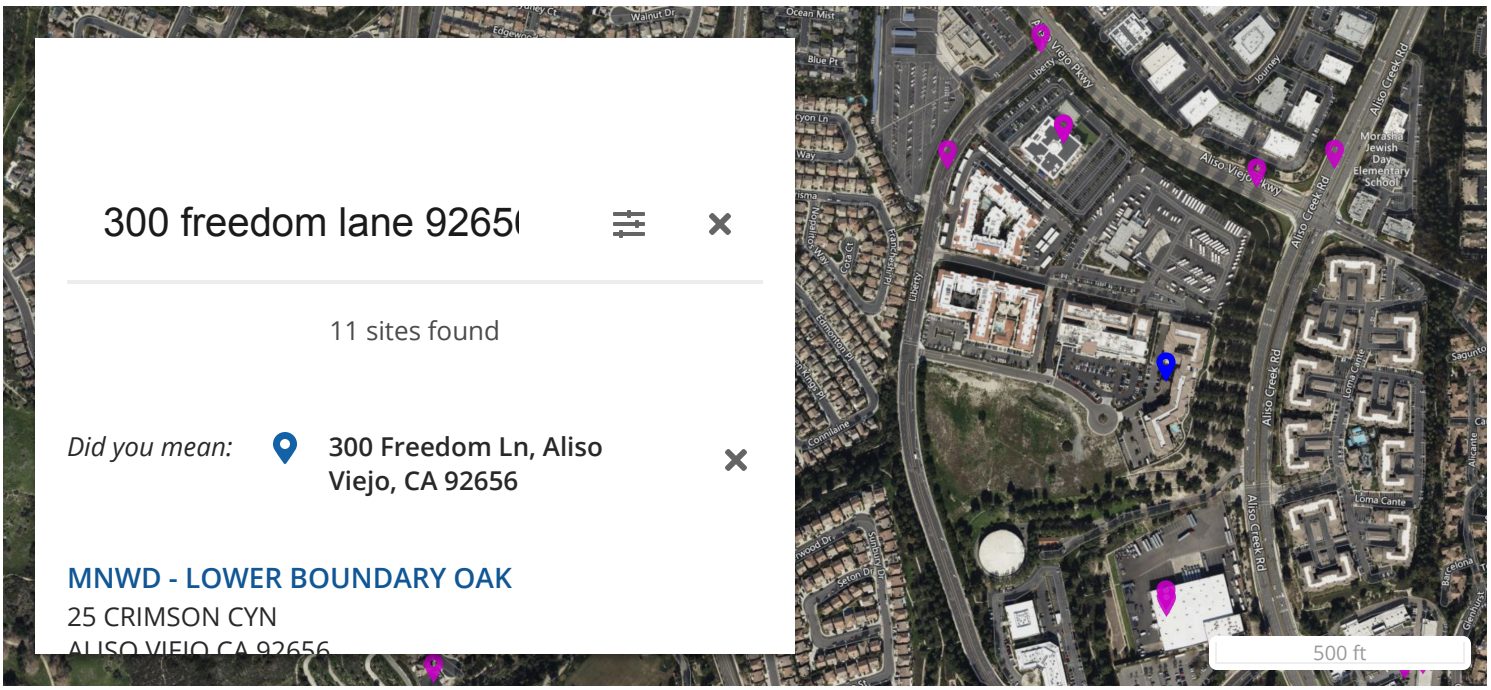

Well Finder CalGEM GIS Powered by WellSTAR

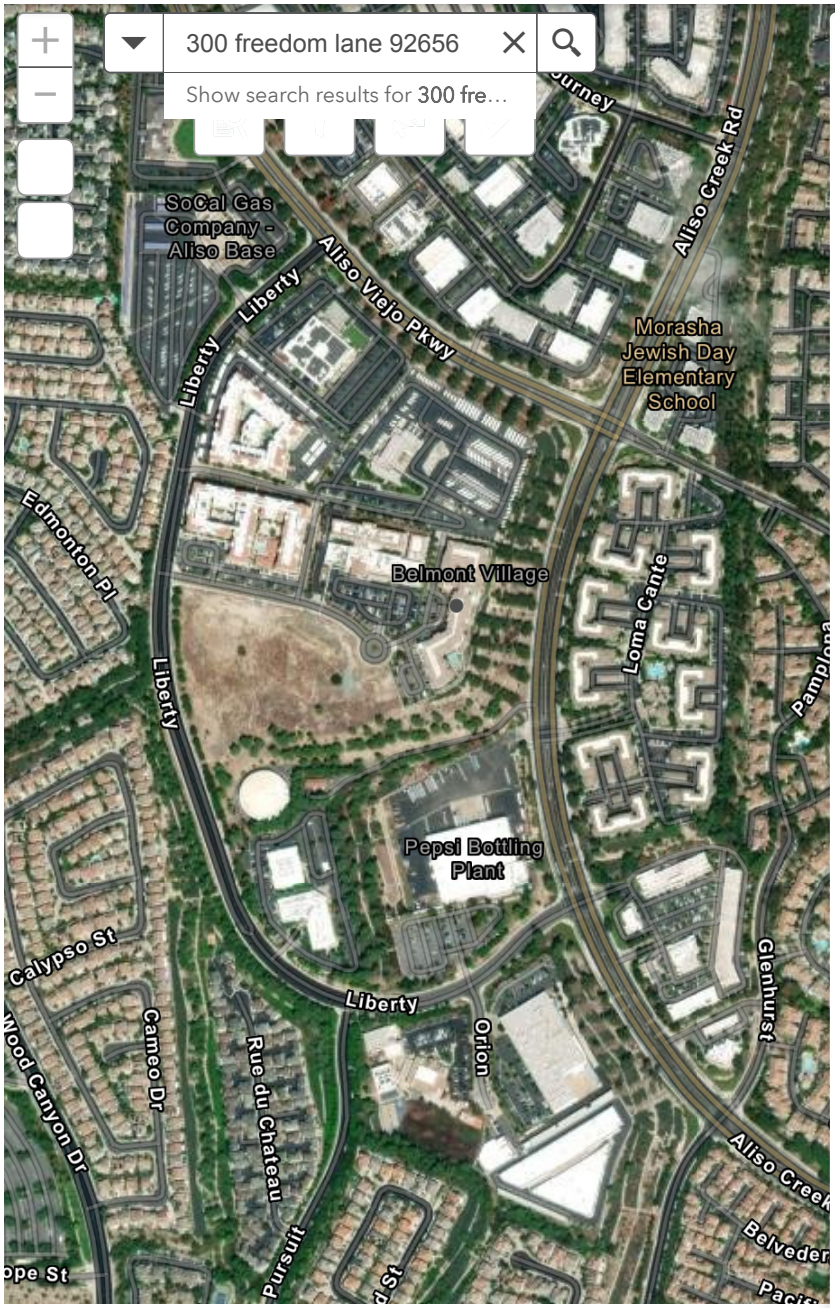

600ft

Layer List

Layers

- Notice & Permit
- Well
- Facility
- Underground Gas Storage
- Well Stimulation
- TR26 Onshore Seep Count
- CalGEM District
- CalGEM Oil & Gas Field
- City, Island, Offshore Lease, and Platform
- Public Land Survey System
- Legislative District
- County
- Geologic Map of California

THIS MAP WAS PREPARED FOR ORANGE
COUNTY ASSESSOR DEPT. PURPOSES ONLY.
THE ASSESSOR MAKES NO GUARANTEE AS TO
ITS ACCURACY NOR ASSUMES ANY LIABILITY
FOR OTHER USES. NOT TO BE REPRODUCED.
ALL RIGHTS RESERVED.
© COPYRIGHT ORANGE COUNTY ASSESSOR 2017

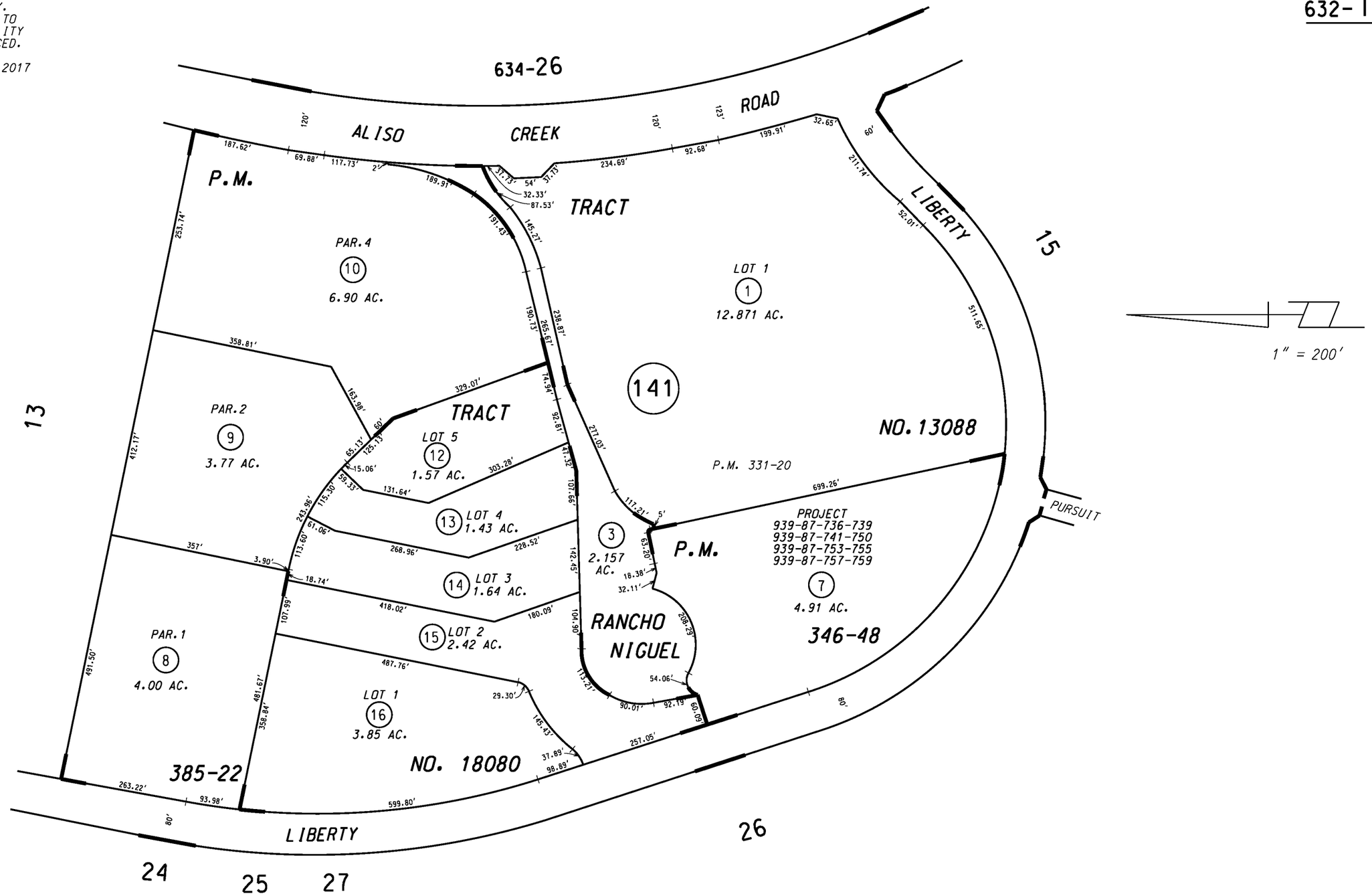

MARCH 1989

RANCHO NIGUEL — L.A. 3-95, 96
TRACT NO. 13088 — M.M. 612-42 to 47 incl.
TRACT NO. 18080 — M.M. 961-18 to 22 incl.
PARCEL MAP — P.M. 346-48, 385-22

NOTE - ASSESSOR'S BLOCK & PARCEL NUMBERS SHOWN IN CIRCLES

ASSESSOR'S MAP
BOOK 632 PAGE 14
COUNTY OF ORANGE

THIS MAP WAS PREPARED FOR ORANGE
COUNTY ASSESSOR DEPT. PURPOSES ONLY.
THE ASSESSOR MAKES NO GUARANTEE AS TO
ITS ACCURACY NOR ASSUMES ANY LIABILITY
FOR OTHER USES. NOT TO BE REPRODUCED.
ALL RIGHTS RESERVED.
© COPYRIGHT ORANGE COUNTY ASSESSOR 2007

PROJECT 939-87

LOCATED ON APN. 632-141-07

1" = 200'

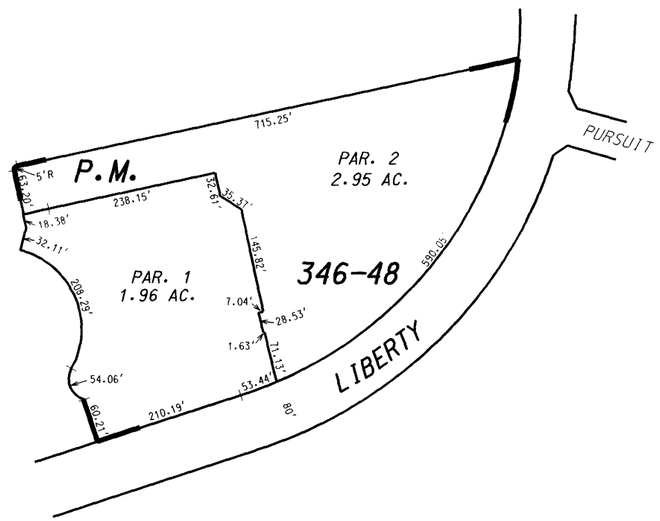

MARCH 1989

ocgis.com/ocpw/landrecords/

Search | Search | Map Layers | Select | Measure | Export Map

Search Results (1 Parcels)

More | Clear

632-141-12

Assessor Map | Assessor Map Index

Assessment No.	632-141-12
Lot Number	5
Legal Start Date	11/7/2016
Lot Type	Lot
Doc. No.	MM 961/18-22
Map No.	TR 18080
Doc. Ref. No.	202100526672
Doc. Ref. Date	
Legal Descr.	N-TRACT: 18080 BLOCK: LOT: 5
Site Address	
Landuse	200
Area sqft	68433
Perim. ft	1131
City/State	
Zipcode	

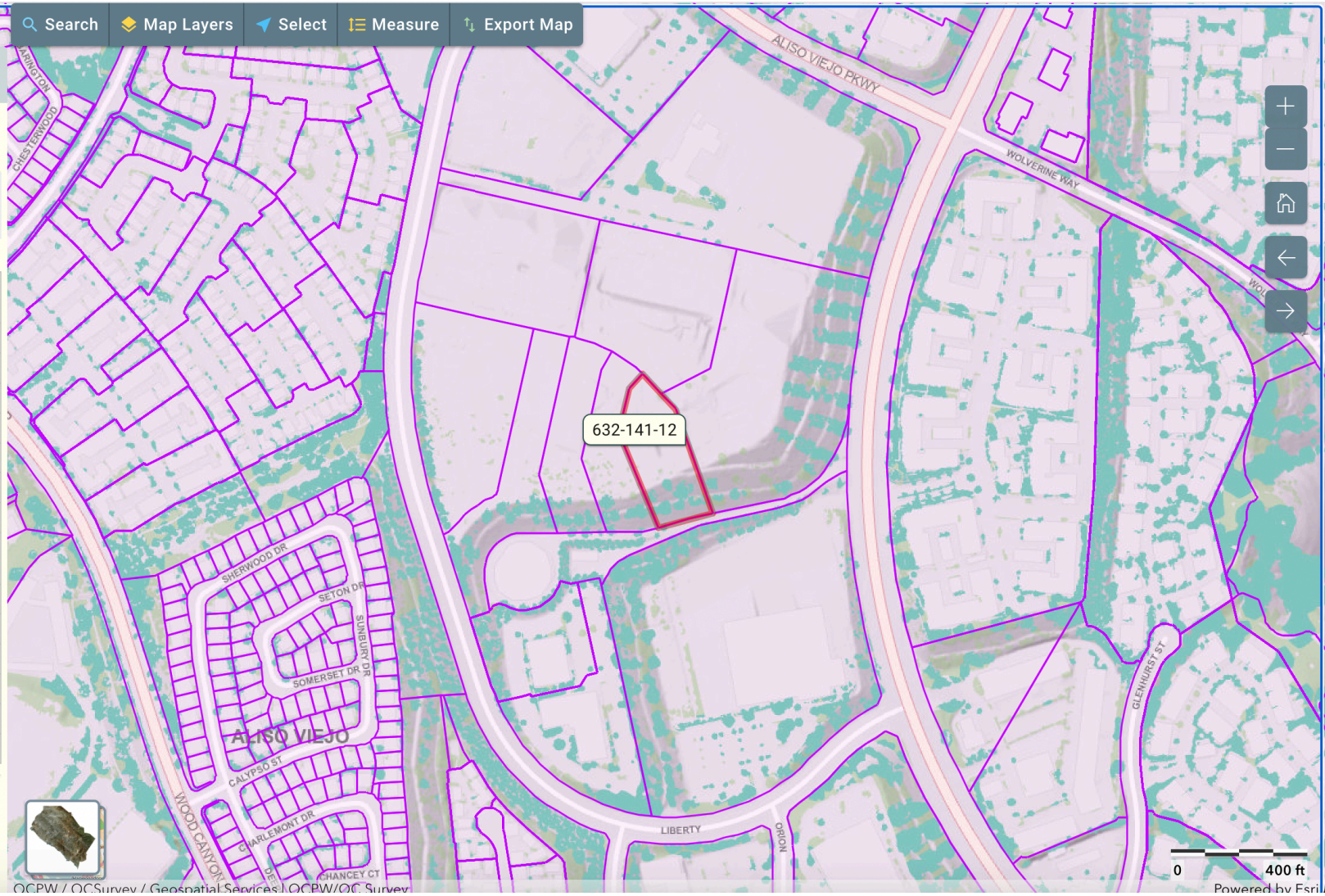

OCPW / OCSurvey / Geospatial Services | OCPW/OC Survey

Property Detail Report

For Property Located At :
,, CA

Owner Information

Owner Name:	**TDC ALISO VIEJO PARTNERS LLC**
Mailing Address:	**TRANSWESTERN DEVELOPMENT COMPANY, 3501 JAMBOREE RD STE 4400 92660 C/O JOHN PRIVETT /**
Vesting Codes:	/ /

Location Information

Legal Description:	**N-TRACT: 18080 BLOCK: LOT: 5**		
County:	ORANGE, CA	APN:	632-141-12
Census Tract / Block:	/	Alternate APN:	
Township-Range-Sect:		Subdivision:	
Legal Book/Page:		Map Reference:	/
Legal Lot:	5	Tract #:	
Legal Block:		School District:	CAPISTRANO
Market Area:		School District Name:	CAPISTRANO
Neighbor Code:		Munic/Township:	

Owner Transfer Information

Recording/Sale Date:	/	Deed Type:	
Sale Price:		1st Mtg Document #:	
Document #:			

Last Market Sale Information

Recording/Sale Date:	08/20/2021 / 08/16/2021	1st Mtg Amount/Type:	/
Sale Price:	$10,400,000	1st Mtg Int. Rate/Type:	/
Sale Type:	FULL	1st Mtg Document #:	
Document #:	526672	2nd Mtg Amount/Type:	/
Deed Type:	GRANT DEED	2nd Mtg Int. Rate/Type:	/
Transfer Document #:		Price Per SqFt:	
New Construction:		Multi/Split Sale:	MULTI
Title Company:	FIDELITY NATIONAL TITLE CO		
Lender:			
Seller Name:	PRIMORIS SERVICES CORP		

Prior Sale Information

Prior Rec/Sale Date:	05/01/2019 / 04/22/2019	Prior Lender:	
Prior Sale Price:	$10,175,000	Prior 1st Mtg Amt/Type:	/
Prior Doc Number:	144364	Prior 1st Mtg Rate/Type:	/
Prior Deed Type:	GRANT DEED		

Property Characteristics

Year Built / Eff:	/	Total Rooms/Offices		Garage Area:	
Gross Area:		Total Restrooms:		Garage Capacity:	
Building Area:		Roof Type:		Parking Spaces:	
Tot Adj Area:		Roof Material:		Heat Type:	
Above Grade:		Construction:		Air Cond:	
# of Stories:		Foundation:		Pool:	
Other Improvements:		Exterior wall:		Quality:	
		Basement Area:		Condition:	

Site Information

Zoning:		Acres:	1.57	County Use:	COMMERCIAL (3)
Lot Area:	68,433	Lot Width/Depth:	x	State Use:	
Land Use:	COMMERCIAL (NEC)	Res/Comm Units:	/	Water Type:	
Site Influence:				Sewer Type:	

Tax Information

Total Value:	$2,366,400	Assessed Year:	2023	Property Tax:	$23,775.98
Land Value:	$2,366,400	Improved %:		Tax Area:	34016
Improvement Value:		Tax Year:	2023	Tax Exemption:	
Total Taxable Value:	$2,366,400				

ocgis.com/ocpw/landrecords/

Search | Search | Map Layers | Select | Measure | Export Map

Search Results (1 Parcels)

More | Clear

632-141-13

Assessor Map | Assessor Map Index

Assessment No.	632-141-13
Lot Number	4
Legal Start Date	11/7/2016
Lot Type	Lot
Doc. No.	MM 961/18-22
Map No.	TR 18080
Doc. Ref. No.	202100526672
Doc. Ref. Date	
Legal Descr.	N-TRACT: 18080 BLOCK: LOT: 4
Site Address	
Landuse	200
Area sqft	62171
Perim. ft	1323
City/State	
Zipcode	

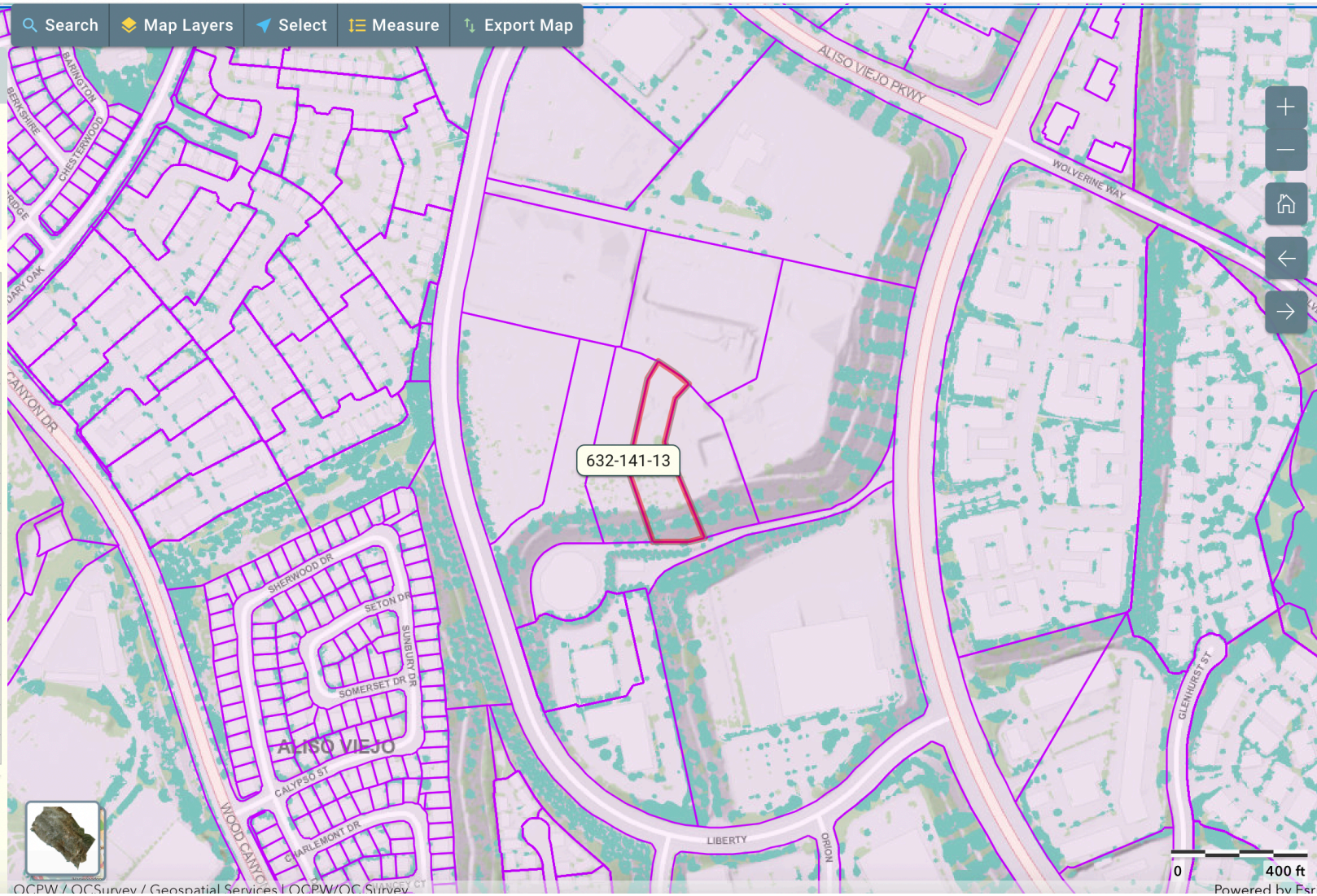

OCPW / OCSurvey / Geospatial Services | OCPW/OC Survey

Powered by Esri

Property Detail Report

For Property Located At :
,, CA

Owner Information

Owner Name:	**TDC ALISO VIEJO PARTNERS LLC**
Mailing Address:	**TRANWESTERN DEVELOPMENT COMPANY, 3501 JAMBOREE RD STE 4400 92660 C/O JOHN PRIVETT /**
Vesting Codes:	/ /

Location Information

Legal Description:	**N-TRACT: 18080 BLOCK: LOT: 4**		
County:	ORANGE, CA	APN:	632-141-13
Census Tract / Block:	/	Alternate APN:	
Township-Range-Sect:		Subdivision:	
Legal Book/Page:		Map Reference:	/
Legal Lot:	4	Tract #:	
Legal Block:		School District:	CAPISTRANO
Market Area:		School District Name:	CAPISTRANO
Neighbor Code:		Munic/Township:	

Owner Transfer Information

Recording/Sale Date:	/	Deed Type:	
Sale Price:		1st Mtg Document #:	
Document #:			

Last Market Sale Information

Recording/Sale Date:	08/20/2021 / 08/16/2021	1st Mtg Amount/Type:	/
Sale Price:	$10,400,000	1st Mtg Int. Rate/Type:	/
Sale Type:	FULL	1st Mtg Document #:	
Document #:	526672	2nd Mtg Amount/Type:	/
Deed Type:	GRANT DEED	2nd Mtg Int. Rate/Type:	/
Transfer Document #:		Price Per SqFt:	
New Construction:		Multi/Split Sale:	MULTI
Title Company:	FIDELITY NATIONAL TITLE CO		
Lender:			
Seller Name:	PRIMORIS SERVICES CORP		

Prior Sale Information

Prior Rec/Sale Date:	05/01/2019 / 04/22/2019	Prior Lender:	
Prior Sale Price:	$10,175,000	Prior 1st Mtg Amt/Type:	/
Prior Doc Number:	144364	Prior 1st Mtg Rate/Type:	/
Prior Deed Type:	GRANT DEED		

Property Characteristics

Year Built / Eff:	/	Total Rooms/Offices		Garage Area:	
Gross Area:		Total Restrooms:		Garage Capacity:	
Building Area:		Roof Type:		Parking Spaces:	
Tot Adj Area:		Roof Material:		Heat Type:	
Above Grade:		Construction:		Air Cond:	
# of Stories:		Foundation:		Pool:	
Other Improvements:		Exterior wall:		Quality:	
		Basement Area:		Condition:	

Site Information

Zoning:		Acres:	1.43	County Use:	COMMERCIAL (3)
Lot Area:	62,171	Lot Width/Depth:	x	State Use:	
Land Use:	COMMERCIAL (NEC)	Res/Comm Units:	/	Water Type:	
Site Influence:				Sewer Type:	

Tax Information

Total Value:	$2,152,200	Assessed Year:	2023	Property Tax:	$21,620.74
Land Value:	$2,152,200	Improved %:		Tax Area:	34016
Improvement Value:		Tax Year:	2023	Tax Exemption:	
Total Taxable Value:	$2,152,200				

ocgis.com/ocpw/landrecords/

Search | Search | Map Layers | Select | Measure | Export Map

Search Results (1 Parcels)

More | Clear

632-141-14

Assessor Map | Assessor Map Index

Assessment No.	632-141-14
Lot Number	3
Legal Start Date	11/7/2016
Lot Type	Lot
Doc. No.	MM 961/18-22
Map No.	TR 18080
Doc. Ref. No.	202100526672
Doc. Ref. Date	
Legal Descr.	N-TRACT: 18080 BLOCK: LOT: 3
Site Address	
Landuse	200
Area sqft	71362
Perim. ft	1431
City/State	
Zipcode	

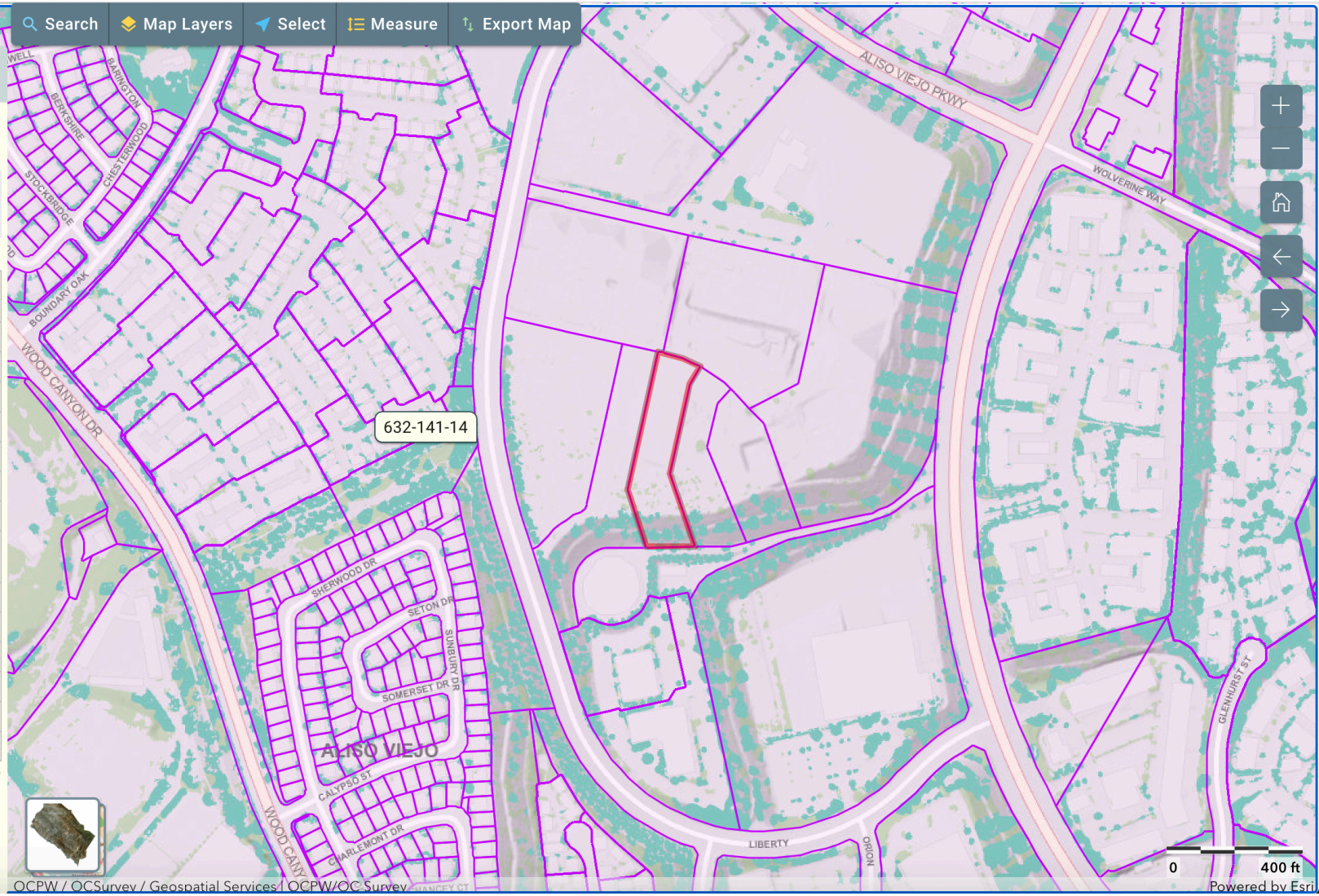

Property Detail Report

For Property Located At :
,, CA

Owner Information

Owner Name:	**TDC ALISO VIEJO PARTNERS LLC**
Mailing Address:	**TRANSWESTERN DEVELOPMENT COMPANY, 3501 JAMBOREE RD STE 4400 92660 C/O JOHN PRIVETT /**
Vesting Codes:	/ /

Location Information

Legal Description:	**N-TRACT: 18080 BLOCK: LOT: 3**		
County:	ORANGE, CA	APN:	632-141-14
Census Tract / Block:	/	Alternate APN:	
Township-Range-Sect:		Subdivision:	
Legal Book/Page:		Map Reference:	/
Legal Lot:	3	Tract #:	
Legal Block:		School District:	CAPISTRANO
Market Area:		School District Name:	CAPISTRANO
Neighbor Code:		Munic/Township:	

Owner Transfer Information

Recording/Sale Date:	/	Deed Type:	
Sale Price:		1st Mtg Document #:	
Document #:			

Last Market Sale Information

Recording/Sale Date:	08/20/2021 / 08/16/2021	1st Mtg Amount/Type:	/
Sale Price:	$10,400,000	1st Mtg Int. Rate/Type:	/
Sale Type:	FULL	1st Mtg Document #:	
Document #:	526672	2nd Mtg Amount/Type:	/
Deed Type:	GRANT DEED	2nd Mtg Int. Rate/Type:	/
Transfer Document #:		Price Per SqFt:	
New Construction:		Multi/Split Sale:	MULTI
Title Company:	FIDELITY NATIONAL TITLE CO		
Lender:			
Seller Name:	PRIMORIS SERVICES CORP		

Prior Sale Information

Prior Rec/Sale Date:	05/01/2019 / 04/22/2019	Prior Lender:	
Prior Sale Price:	$10,175,000	Prior 1st Mtg Amt/Type:	/
Prior Doc Number:	144364	Prior 1st Mtg Rate/Type:	/
Prior Deed Type:	GRANT DEED		

Property Characteristics

Year Built / Eff:	/	Total Rooms/Offices		Garage Area:	
Gross Area:		Total Restrooms:		Garage Capacity:	
Building Area:		Roof Type:		Parking Spaces:	
Tot Adj Area:		Roof Material:		Heat Type:	
Above Grade:		Construction:		Air Cond:	
# of Stories:		Foundation:		Pool:	
Other Improvements:		Exterior wall:		Quality:	
		Basement Area:		Condition:	

Site Information

Zoning:		Acres:	1.64	County Use:	COMMERCIAL (3)
Lot Area:	71,362	Lot Width/Depth:	x	State Use:	
Land Use:	COMMERCIAL (NEC)	Res/Comm Units:	/	Water Type:	
Site Influence:				Sewer Type:	

Tax Information

Total Value:	$2,468,400	Assessed Year:	2023	Property Tax:	$24,798.10
Land Value:	$2,468,400	Improved %:		Tax Area:	34016
Improvement Value:		Tax Year:	2023	Tax Exemption:	
Total Taxable Value:	$2,468,400				

ocgis.com/ocpw/landrecords/

Search | Search | Map Layers | Select | Measure | Export Map

Search Results (1 Parcels)

More | Clear

632-141-15

Assessor Map | Assessor Map Index

Assessment No.	632-141-15
Lot Number	2
Legal Start Date	11/7/2016
Lot Type	Lot
Doc. No.	MM 961/18-22
Map No.	TR 18080
Doc. Ref. No.	202100526672
Doc. Ref. Date	
Legal Descr.	N-TRACT: 18080 BLOCK: LOT: 2
Site Address	
Landuse	200
Area sqft	105645
Perim. ft	2124
City/State	
Zipcode	

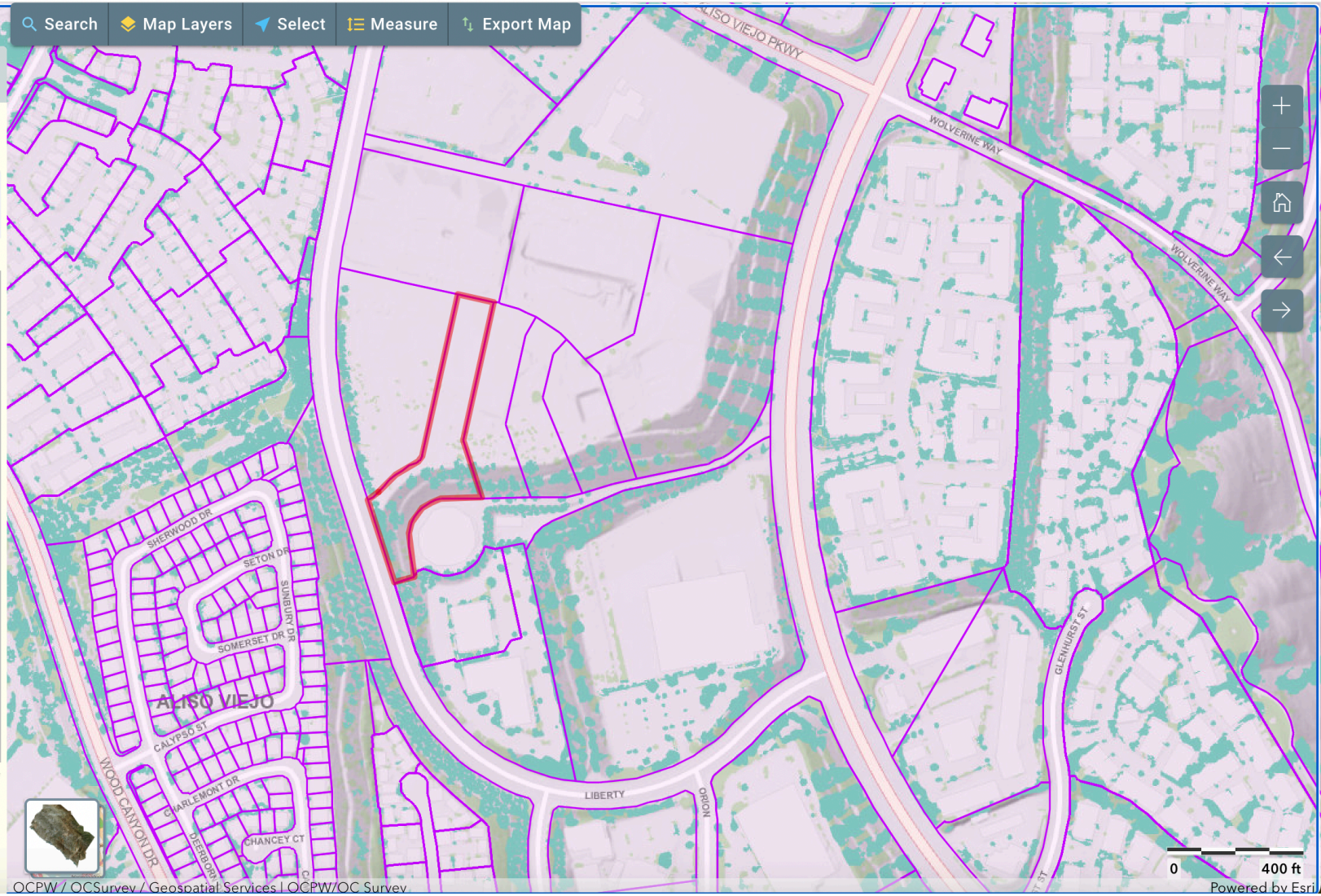

Property Detail Report

For Property Located At :
,, CA

Owner Information

Owner Name:	**TDC ALISO VIEJO PARTNERS LLC**
Mailing Address:	**TRANSWESTERN DEVELOPMENT COMPANY, 3501 JAMBOREE RD STE 4400 92660 C/O JOHN PRIVETT /**
Vesting Codes:	/ /

Location Information

Legal Description:	**N-TRACT: 18080 BLOCK: LOT: 2**		
County:	ORANGE, CA	APN:	632-141-15
Census Tract / Block:	/	Alternate APN:	
Township-Range-Sect:		Subdivision:	
Legal Book/Page:		Map Reference:	/
Legal Lot:	2	Tract #:	
Legal Block:		School District:	CAPISTRANO
Market Area:		School District Name:	CAPISTRANO
Neighbor Code:		Munic/Township:	

Owner Transfer Information

Recording/Sale Date:	/	Deed Type:	
Sale Price:		1st Mtg Document #:	
Document #:			

Last Market Sale Information

Recording/Sale Date:	08/20/2021 / 08/16/2021	1st Mtg Amount/Type:	/
Sale Price:	$10,400,000	1st Mtg Int. Rate/Type:	/
Sale Type:	FULL	1st Mtg Document #:	
Document #:	526672	2nd Mtg Amount/Type:	/
Deed Type:	GRANT DEED	2nd Mtg Int. Rate/Type:	/
Transfer Document #:		Price Per SqFt:	
New Construction:		Multi/Split Sale:	MULTIPLE
Title Company:	FIDELITY NATIONAL TITLE CO		
Lender:			
Seller Name:	PRIMORIS SERVICES CORP		

Prior Sale Information

Prior Rec/Sale Date:	05/01/2019 / 04/22/2019	Prior Lender:	
Prior Sale Price:	$10,175,000	Prior 1st Mtg Amt/Type:	/
Prior Doc Number:	144364	Prior 1st Mtg Rate/Type:	/
Prior Deed Type:	GRANT DEED		

Property Characteristics

Year Built / Eff:	/	Total Rooms/Offices		Garage Area:	
Gross Area:		Total Restrooms:		Garage Capacity:	
Building Area:		Roof Type:		Parking Spaces:	
Tot Adj Area:		Roof Material:		Heat Type:	
Above Grade:		Construction:		Air Cond:	
# of Stories:		Foundation:		Pool:	
Other Improvements:		Exterior wall:		Quality:	
		Basement Area:		Condition:	

Site Information

Zoning:		Acres:	2.43	County Use:	COMMERCIAL (3)
Lot Area:	105,644	Lot Width/Depth:	x	State Use:	
Land Use:	COMMERCIAL (NEC)	Res/Comm Units:	/	Water Type:	
Site Influence:				Sewer Type:	

Tax Information

Total Value:	$3,621,000	Assessed Year:	2023	Property Tax:	$36,383.00
Land Value:	$3,621,000	Improved %:		Tax Area:	34016
Improvement Value:		Tax Year:	2023	Tax Exemption:	
Total Taxable Value:	$3,621,000				

ADDRESS NOT AVAILABLE

X

Tax ID:	632-141-12
Address:	Not reported
Owner:	TDC ALISO VIEJO PARTNERS LLC
Land Use:	Not reported
Descr:	COMMERCIAL-VACANT LAND
Lot Area:	1.57 ACRES

☐ **Select for Property Boundary**

Note: If you want any of this text and/or Tax ID# to be included with your order, enter it in the fields on the following pages.

ADDRESS NOT AVAILABLE

X

Tax ID:	632-141-13
Address:	Not reported
Owner:	TDC ALISO VIEJO PARTNERS LLC
Land Use:	Not reported
Descr:	COMMERCIAL-VACANT LAND
Lot Area:	1.43 ACRES

☑ **Select for Property Boundary**

Note: If you want any of this text and/or Tax ID# to be included with your order, enter it in the fields on the following pages.

ADDRESS NOT AVAILABLE

X

Tax ID:	632-141-14
Address:	Not reported
Owner:	TDC ALISO VIEJO PARTNERS LLC
Land Use:	Not reported
Descr:	COMMERCIAL-VACANT LAND
Lot Area:	1.64 ACRES

☐ **Add to Property Boundary**

Note: If you want any of this text and/or Tax ID# to be included with your order, enter it in the fields on the following pages.

ADDRESS NOT AVAILABLE

X

Tax ID:	632-141-15
Address:	Not reported
Owner:	TDC ALISO VIEJO PARTNERS LLC
Land Use:	Not reported
Descr:	COMMERCIAL-VACANT LAND
Lot Area:	2.43 ACRES

☐ **Add to Property Boundary**

Note: If you want any of this text and/or Tax ID# to be included with your order, enter it in the fields on the following pages.

moulton niguel water district

WATER QUALITY REPORT

2022




Safe & Reliable Drinking Water, Delivered Every Day

moulton niguel water district

BOARD OF DIRECTORS

Duane D. Cave
PRESIDENT

Brian S. Probolsky
VICE PRESIDENT

Diane Rifkin
VICE PRESIDENT

Donald R. Froelich
DIRECTOR

Richard S. 'Dick' Fiore
DIRECTOR

William 'Bill' Moorhead
DIRECTOR

Sherry Wanninger
DIRECTOR

Dear Moulton Niguel Customer,

Reliable access to safe water is Moulton Niguel's highest priority.

To deliver on that commitment, Moulton Niguel conducts extensive water quality tests throughout the year. State-of-the-art laboratories independently analyze the tests to ensure we strictly adhere to the Environmental Protection Agency and the State Water Resources Control Board standards.

On behalf of the Moulton Niguel Board of Directors, I am pleased to report:

Moulton Niguel's drinking water continues to meet all federal and state water quality standards and safety regulations.

This annual Consumer Confidence Report covers water quality testing for the 2022 calendar year, summarizing everything you need to know about your water. It includes detailed results of water quality tests conducted at each stage of treatment and delivery and information about the required safety regulations for public drinking water providers.

Moulton Niguel takes great pride in providing you safe, clean, and reliable drinking water at one of the lowest water rates in South Orange County.

We are here to serve you. Please call us anytime you need help at **(949) 831-2500** or email **customerservice@mnwd.com**.

Sincerely,

JOONE KIM-LOPEZ
General Manager & CEO, Moulton Niguel Water District

Where Our Water Comes From

Have you ever wondered where your water comes from? Here in the Moulton Niguel Water District, our water is imported from both Northern California and the Colorado River.

Water from Northern California travels to us through a complex delivery system known as the California State Water Project. Designed and built in the 1960s, the State Water Project is one of the largest public water and power utilities in the world, providing drinking water for more than 27 million people statewide.

Managed by the California Department of Water Resources (DWR), the project stretches over 700 miles, from Lake Oroville in the north to Lake Perris in the south. Water stored in Lake Oroville, Folsom Lake, and other tributaries are fed by snow melt from the Sierra Mountains. All of which flow into the Sacramento and San Joaquin rivers, and from there into reservoirs in the Bay-Delta region.

From the Bay-Delta, giant pumps lift the water into the 444-mile-long California Aqueduct, there to flow southward to cities and farms in central and Southern California. Composed mainly of concrete-lined canals, the Aqueduct also includes over 20 miles of tunnels and nearly 160 miles of pipelines. Along the way, the water is pumped 2,882 feet over the Tehachapi Mountains. The Edmonston Pumping Plant alone lifts millions of gallons a day up 1,926 feet, the highest single water lift in the world.

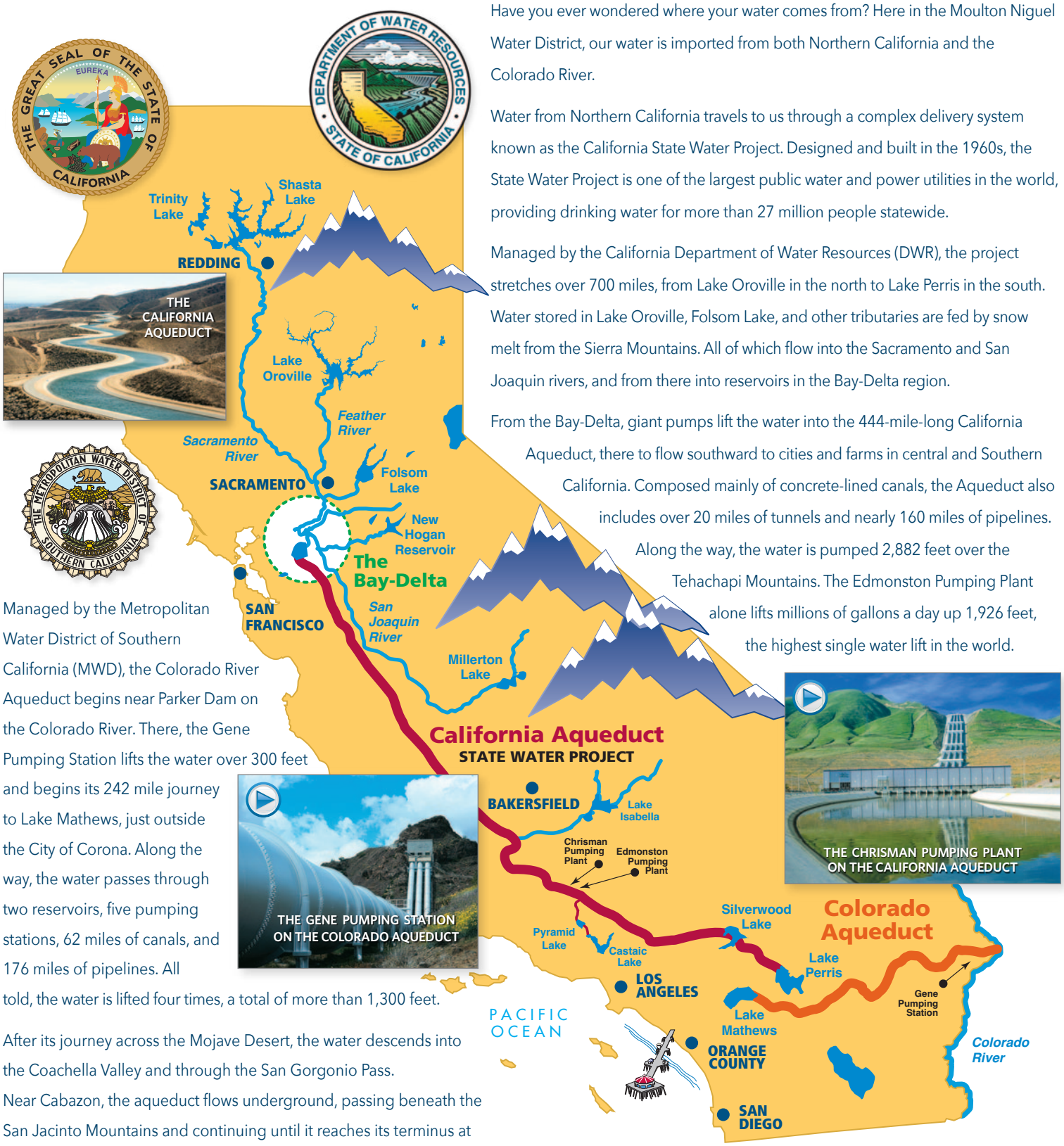

Managed by the Metropolitan Water District of Southern California (MWD), the Colorado River Aqueduct begins near Parker Dam on the Colorado River. There, the Gene Pumping Station lifts the water over 300 feet and begins its 242 mile journey to Lake Mathews, just outside the City of Corona. Along the way, the water passes through two reservoirs, five pumping stations, 62 miles of canals, and 176 miles of pipelines. All told, the water is lifted four times, a total of more than 1,300 feet.

After its journey across the Mojave Desert, the water descends into the Coachella Valley and through the San Gorgonio Pass. Near Cabazon, the aqueduct flows underground, passing beneath the San Jacinto Mountains and continuing until it reaches its terminus at Lake Mathews. From there, 156 miles of distribution lines and eight more tunnels, delivers the water throughout Southern California.

Water Quality

Sources of Our Water Supply

Moulton Niguel relies on imported water from MWD, which sources its water supply from the Colorado River and the State Water Project. MWD delivers an average of 1.5 billion gallons of water per day to a 5,200-square-mile service area of nearly 19 million people in parts of Los Angeles, Orange, Riverside, San Bernardino, San Diego, and Ventura counties.

Importing water from hundreds of miles away is only the start to providing you clean, fresh water. Once the water is in the southland, MWD pumps the water to individual cities throughout Orange County.

Your water is treated at the Diemer Water Treatment Plant in Yorba Linda and the Baker Water Treatment Plant in Lake Forest, which is then delivered to Moulton Niguel Water District. Your water is a blend of both treatment plants.

This water meets all state and federal regulations and it is kept safe from the treatment plant to your tap by regular testing throughout the distribution network. Moulton Niguel's pipelines, pump stations, and reservoirs are used to deliver this water to you when and where it is needed.

Moulton Niguel Water District monitors the water quality at all sources, reservoirs, and various points in the distribution system. All told, between the many agencies responsible for providing your water, it is tested more times, and for more compounds, than is required by state and federal laws and regulations. This vigilant monitoring ensures your drinking water stays within the requirements mandated by the federal Safe Drinking Water Act.

Basic Information about Your Drinking Water

Drinking water, both tap and bottled, may reasonably be expected to contain trace amounts of some contaminants. The presence of trace contaminants does not indicate that the water poses a health risk. More information about contaminants and potential health effects can be obtained by calling the United States Environmental Protection Agency (USEPA) Safe Drinking Water Hotline at **(800) 426-4791** or visiting **www.epa.gov/your-drinking-water**.

The sources of both tap and bottled drinking water include rivers, lakes, streams, ponds, reservoirs, springs, and wells. As water travels over the surface of land or through the ground, it can dissolve naturally occurring minerals and can pick up substances resulting from the presence of animals or from human activity.

Contaminants that may be present in source water include:

- **Microbial contaminants**, such as viruses, protozoa, and bacteria that may come from septic systems, agricultural livestock operations, and wildlife
- **Inorganic contaminants**, such as salts and metals, that can be naturally occurring or result from urban stormwater runoff, industrial or domestic wastewater discharges, oil and gas production, mining, or farming
- **Pesticides and herbicides** that may come from a variety of sources such as agriculture, urban stormwater runoff, and residential uses
- **Organic chemical contaminants**, including synthetic and volatile organic chemicals that are by-products of industrial processes and petroleum production, and can also come from gas stations, urban stormwater runoff, agricultural application, and septic systems
- **Radioactive contaminants** that can be naturally occurring or be the result of oil and gas production and mining activities

In order to ensure that tap water is safe to drink, the USEPA and the State Water Resources Control Board, Division of Drinking Water (DDW) prescribe regulations that limit the amounts of certain contaminants in water provided by public water systems. DDW and U.S. Food and Drug Administration regulations establish limits for contaminants in bottled water that provide similar protection for public health.

Water Quality Tests

Lead

Moulton Niguel meets all required standards for lead in the USEPA Lead and Copper Rule. Elevated levels of lead can cause serious health problems, especially for pregnant women and young children. Lead in drinking water is primarily from materials and components associated with home plumbing.

Moulton Niguel is responsible for providing high quality drinking water to your property, but cannot control the variety of materials used in various plumbing components within your home or business.

When your water has been sitting for several hours, you can minimize the potential for lead exposure by flushing your tap for 30 seconds to two minutes before using water for drinking or cooking. However, please follow this practice carefully to reduce any potential water waste.

Moulton Niguel participates in the State Water Resources Control Board's Lead Testing in Schools Program. To date, all samples collected at schools in the District have met drinking water standards set by the State and Federal regulatory agencies.

For questions about your water quality, please call Moulton Niguel Customer Service at **(949) 831-2500**.

Information on lead in drinking water, testing methods, and steps you can take to minimize exposure is available from the Safe Drinking Water Hotline, **(800) 426-4791**, or at **www.epa.gov/lead**.

Cryptosporidium

Cryptosporidium is a microbial pathogen that originates from animal or human waste and is found in surface waters throughout the United States. When ingested, it can cause diarrhea, fever, and other gastrointestinal symptoms.

MWD tested but did not detect *Cryptosporidium* in the source and treated surface waters during 2022. If detected, *Cryptosporidium* is eliminated by an effective treatment combination including sedimentation, filtration, and disinfection.

The USEPA and Federal Centers for Disease Control guidelines on appropriate means to lessen the risk of infection by *Cryptosporidium* and other microbial contaminates are available from the USEPA Safe Drinking Water Hotline at **(800) 426-4791** or visit **www.epa.gov/safewater**.

Water Hardness

Levels of calcium and magnesium, which occur naturally in water, are the primary substances that determine whether water is hard or soft.

Water from the Colorado River, one of Moulton Niguel's sources of water, contains fairly high levels of these minerals and is considered "hard."

Water hardness does not negatively affect your health; however, hard water does require more soap than soft water and will leave mineral deposits on plumbing fixtures over time.

Water hardness is measured in grains per gallon. In 2022, the hardness found in your water had an average of 16.65 grains per gallon.

Immunocompromised People

Some people may be more vulnerable to contaminants in drinking water than the general population.

Immunocompromised persons, such as persons with cancer undergoing chemotherapy, persons who have undergone organ transplants, or have HIV/AIDS or other immune system disorders, some elderly, and infants can be particularly at risk from infections. These individuals should seek advice about drinking water from their health care providers.

moulton niguel water district

Our Water Distribution System

Delivering safe, clean and reliable water to residents and businesses in our community

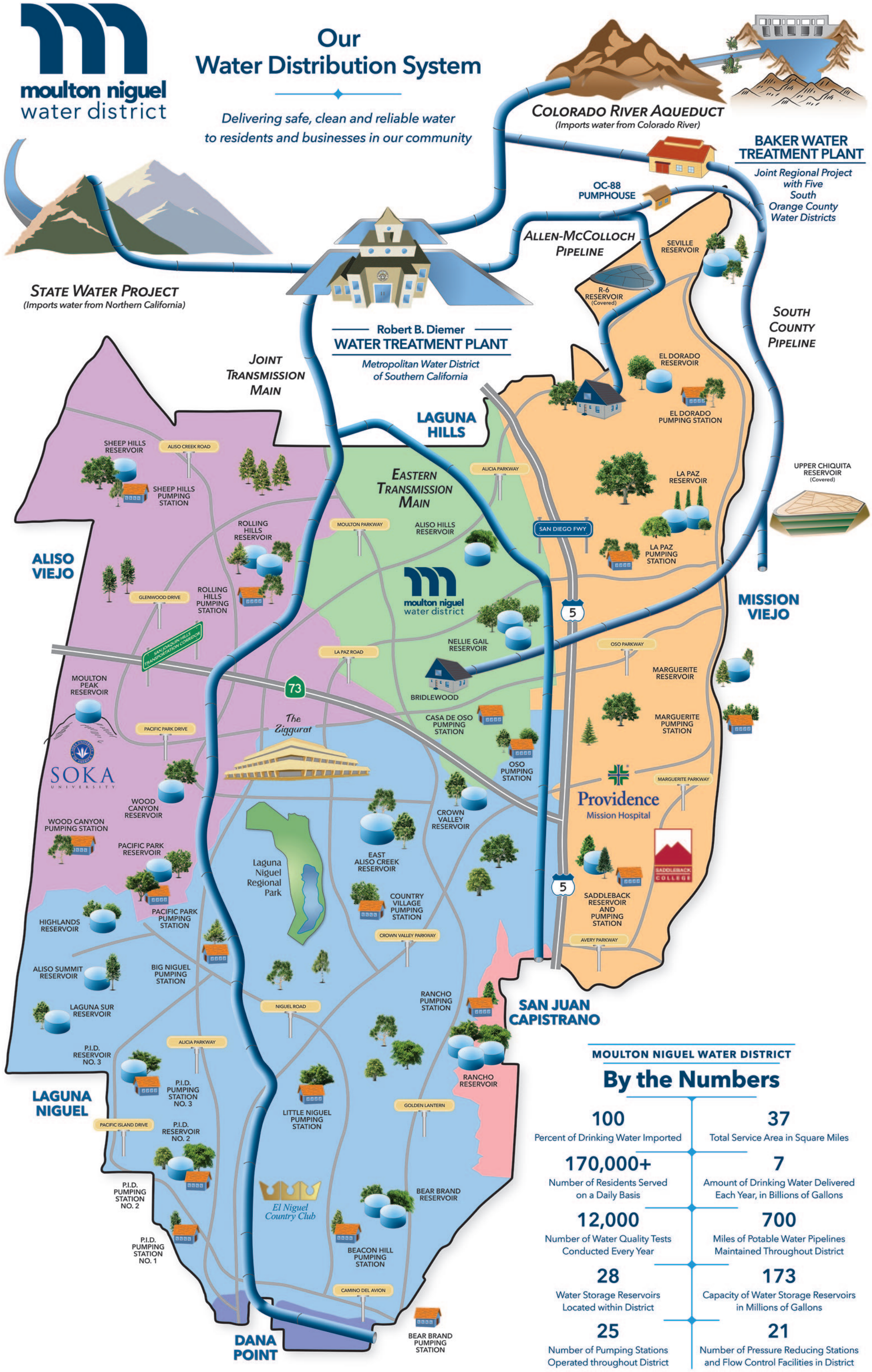

Moulton Niguel Water District

By the Numbers

100 Percent of Drinking Water Imported	**37** Total Service Area in Square Miles
170,000+ Number of Residents Served on a Daily Basis	**7** Amount of Drinking Water Delivered Each Year, in Billions of Gallons
12,000 Number of Water Quality Tests Conducted Every Year	**700** Miles of Potable Water Pipelines Maintained Throughout District
28 Water Storage Reservoirs Located within District	**173** Capacity of Water Storage Reservoirs in Millions of Gallons
25 Number of Pumping Stations Operated throughout District	**21** Number of Pressure Reducing Stations and Flow Control Facilities in District

Additional Information

Drinking Water Fluoridation

Fluoride has been added to drinking water supplies in the United States since 1945. Of the 50 largest cities in the United States, 43 fluoridate their drinking water. In December 2007, MWD joined a majority of the nation's public water suppliers in adding fluoride to drinking water in order to prevent tooth decay.

MWD is in compliance with all provisions of the State's fluoridation system requirements. Fluoride levels in drinking water are limited under California State regulations to a maximum dosage of two (2) parts per million.

For additional information:

U.S. Centers for Disease Control and Prevention
(800) 232-4636 ♦ www.cdc.gov/fluoridation/

State Water Resources Control Board, Division of Drinking Water
www.waterboards.ca.gov/drinking_water/certlic/drinkingwater/Fluoridation.html

American Water Works Association
www.awwa.org

Metropolitan Water District of Southern California
Fluoridation Program ♦ Edgar G. Dymally
(213) 217-5709 ♦ edymally@mwdh2o.com

Chloramines

All of Moulton Niguel's drinking water is imported from MWD and is disinfected at the Diemer Water Treatment Plant and the Baker Water Treatment Plant with chloramines, which is a combination of chlorine and ammonia. In addition, Moulton Niguel maintains disinfection levels in stored water through the addition of chloramines, as needed.

Chloramines are effective killers of bacteria and other micro-organisms that may cause disease. Compared to chlorine alone, chloramines last longer in the distribution system, minimize byproduct formation, and have minimal odor.

Individuals who use kidney dialysis machines may want to take special precautions and consult their health care providers for the appropriate type of supplementary water treatment, if required.

Customers who maintain fish ponds, tanks, or aquariums should also make necessary adjustments in water quality treatment, as these disinfectants may be harmful to fish.

For more information about your water quality, please call Moulton Niguel Customer Service at **(949) 831-2500**.

Want to Learn More?

There's a wealth of information online about Drinking Water Quality and water issues in general. Some good sites to begin your own research are:

Metropolitan Water District of So. California: www.mwdh2o.com
California Department of Water Resources: www.water.ca.gov

To learn more about

Water Conservation & Rebates: www.mnwd.com/rebates

or to learn why

You Can Depend on Your Water System:
www.youtube.com/watch?v=lshe58YVGRE&t=1s

And to see the Aqueducts in action, checkout these two videos:

Wings Over the State Water Project: youtu.be/8A1v1Rr2neU
Wings Over the Colorado Aqueduct: youtu.be/KipMQh5t0f4

Metropolitan Water District of Southern California
Treated Surface Water Quality Results for 2022

Chemical	MCL	PHG (MCLG)	Average Amount	Range of Detections	MCL Violation?	Typical Source of Chemical
Radiologicals[a]						
Gross Alpha Particle Activity pCi/L	15	(0)	ND	ND -3	No	Runoff leaching of natural deposits
Gross Beta Particle Activity pCi/L	50	(0)	6	ND – 9	No	Decay of natural and man-made deposits
Uranium pCi/L	20	0.43	2	1 – 3	No	Erosion of natural deposits
Inorganic Chemicals						
Aluminum (ppm)	1	0.6	.140	.085 – .210	No	Treatment Process Residue, Natural Deposits
Barium (ppm)	1	2	0.1	0.1	No	Oil and metal refineries discharge, natural deposits erosion
Fluoride (ppm) treatment-related	2	1	0.7	0.7 – 0.8	No	Water Additive for Dental Health. Runoff or Leaching from Natural Deposits
Secondary Standards*						
Aluminum (ppb)	200*	600	140	85 – 210	No	Treatment Process Residue, Natural Deposits
Chloride (ppm)	500*	n/a	101	98 – 104	No	Runoff or Leaching from Natural Deposits
Color (Color Units)	15*	n/a	1	1	No	Naturally-occurring Organic Materials
Odor (Threshold Odor Number)	3*	n/a	3	3	No	Naturally-occurring Organic Materials
Specific Conductance (µmho/cm)	1,600*	n/a	988	965 – 1010	No	Substances that Form Ions in Water
Sulfate (ppm)	500*	n/a	221	213 – 229	No	Runoff or Leaching from Natural Deposits
Total Dissolved Solids (ppm)	1,000*	n/a	628	608 -648	No	Runoff or Leaching from Natural Deposits
Unregulated Chemicals						
Chlorate (ppb)	NL = 800	n/a	90	90	n/a	Byproduct of drinking water chlorination; industrial process
Boron (ppm)	NL = 1	n/a	0.13	0.13	n/a	Runoff or Leaching from Natural Deposits
Hardness, total as $CaCO_3$ (ppm)	Not Regulated	n/a	278	275 – 281	n/a	Runoff or Leaching from Natural Deposits
Hardness, total (grains/gallon)	Not Regulated	n/a	16.2	16.1 – 16.4	n/a	Runoff or Leaching from Natural Deposits
Magnesium (ppm)	Not Regulated	n/a	25	24 – 26	n/a	Runoff or Leaching from Natural Deposits
pH (pH units)	Not Regulated	n/a	8.1	8.1	n/a	Hydrogen Ion Concentration
Potassium (ppm)	Not Regulated	n/a	4.6	4.4 – 4.8	n/a	Runoff or Leaching from Natural Deposits
Total Organic Carbon (ppm)	TT	n/a	2.5	2.3 – 2.6	n/a	Various Natural and Man-made Sources. TOC is a precursor for the formation of disinfection byproducts.
Sodium (ppm)	Not Regulated	n/a	98	95 – 102	n/a	Runoff or Leaching from Natural Deposits
Alkalinity, total as $CaCO_3$ (ppm)	Not Regulated	n/a	126	125 – 127	n/a	Runoff or Leaching from Natural Deposits
Calcium (ppm)	Not Regulated	n/a	68	66 – 70	n/a	Runoff or Leaching from Natural Deposits

ppb = parts-per-billion; **ppm** = parts-per-million; **pCi/L** = picoCuries per liter; **µmho/cm** = micromhos per centimeter; **ND** = not detected;
MCL = Maximum Contaminant Level; **(MCLG)** = federal MCL Goal; **PHG** = California Public Health Goal;
NL = Notification Level; **n/a** = not applicable; **TT** = treatment technique

*Chemical is regulated by a secondary standard.

Turbidity - combined filter effluent Metropolitan Water District Diemer Water Treatment Plant	Treatment Technique	Turbidity Measurements	TT Violation?	Typical Source of Chemical
1) Highest single turbidity measurement	0.3 NTU	0.03	No	Soil Runoff
2) Percentage of samples less than or equal to 0.3 NTU	95%	100%	No	Soil Runoff

Turbidity is a measure of the cloudiness of the water, an indication of particulate matter, some of which might include harmful microorganisms. **NTU** = nephelometric turbidity units
Low turbidity in Metropolitan's treated water is a good indicator of effective filtration. Filtration is called a "treatment technique" (TT). A treatment technique is a required process intended to reduce the level of chemicals in drinking water that are difficult and sometimes impossible to measure directly.

2022 Moulton Niguel Water District Distribution System

Disinfection Byproducts	Units	MCL	Annual Average	Range of Detections
Total Trihalomethanes	ppb	80	39	27.8 – 49.6
Haloacetic Acids	ppb	60	19	7.6 – 27.2
Disinfectant Residual (chloramines)	mg/L	4	2.1	0.6 – 3.2
Lead (90th %)	ppb	15	ND	N/A
Copper (90th %)	mg/L	1.3	0.149	N/A

The Lead and Copper data is from testing of 52 residences in 2021. Zero tests exceeded the Action Level.

Microbiological Contaminants	Highest No. of Detections	No. of Months in Violation	MCL	MCLG
E. coli	0	0	5%	0%

Robert B. Diemer Water Treatment Plant

Baker Water Treatment Plant
Treated Surface Water Quality Results for 2022

Chemical	MCL	PHG (MCLG)	Average Amount	Range of Detections	MCL Violation?	Typical Source of Chemical
Radiologicals						
Gross Alpha Particle Activity pCi/L	15	0	2.46	1.97 – 2.95	No	Erosion of natural deposits
Gross Beta Particle Activity pCi/L	50	0	6.23	5.38 – 7.08	No	Decay of natural and man-made deposits
Uranium (pCi/L)	20	0.43	1.6	1.5 – 1.7	No	Natural deposits erosion, glass and electronics production waste
Inorganic Chemicals						
Arsenic (ppb)	10	0.004	<2.0	ND – 2.24	No	Treatment Process Residue, Natural Deposits
Barium (ppm)	1	2	<.0.10	ND – 0.10	No	Oil and metal refineries discharge; Natural deposits erosion
Fluoride (ppm)	2	1	0.34	.32 – .35	No	Erosion of natural deposits; water additive that promotes strong teeth
Disinfection Byproducts						
Chlorite (ppm)	1	0.05	<0.05	ND – 0.06	No	Byproduct of drinking water chlorination
Chlorine Dioxide (ppm)	MRDL = 0.8	MRDLG = 0.8	0.06	ND – 0.12	No	Drinking water disinfectant added for treatment
Secondary Standards*						
Chloride (ppm)	500*	n/a	101	99.8 – 103	No	Runoff or Leaching from Natural Deposits; sea water influence
Color (Color Units)	15*	n/a	<3	<3	No	Naturally-occurring Organic Materials
Odor (Threshold Odor Number)	3*	n/a	1	1	No	Naturally-occurring Organic Materials
Specific Conductance (µmho/cm)	1,600*	n/a	991	979 – 1006	No	Substances that Form Ions in Water; sea water influence
Sulfate (ppm)	500*	n/a	213	201 – 225	No	Runoff or Leaching from Natural Deposits; industrial wastes
Total Dissolved Solids (ppm)	1,000*	n/a	627	604 – 650	No	Runoff or Leaching from Natural Deposits; sea water influence
Unregulated Chemicals						
Alkalinity, total as $CaCO_3$ (ppm)	Not Regulated	n/a	125	122 – 127	n/a	Runoff or Leaching from Natural Deposits
Bicarbonate (ppb)	Not Regulated	n/a	123	121 – 125	n/a	Runoff or Leaching from Natural Deposits
Boron (ppm)	NL=1	n/a	0.137	.133 – .141	n/a	Runoff or Leaching from Natural Deposits
Carbonate (ppm)	Not Regulated	n/a	0.98	.65 – 1.3	n/a	Runoff or Leaching from Natural Deposits
Calcium (ppm)	Not Regulated	n/a	71.6	69.9 – 73.3	n/a	Runoff or Leaching from Natural Deposits
Hardness, total as $CaCO_3$ (ppm)	Not Regulated	n/a	292	282 – 302	n/a	Runoff or Leaching from Natural Deposits
Hardness as Grains per Gallon	Not Regulated	n/a	17.1	16.5 – 17.6	n/a	Runoff or Leaching from Natural Deposits
Magnesium (ppm)	Not Regulated	n/a	27.6	26.2 – 28.9	n/a	Runoff or Leaching from Natural Deposits
Molybdenum(ppb)	Not Regulated	n/a	4.79	4.69 – 4.89	n/a	Runoff or Leaching from Natural Deposits
pH (pH units)	Not Regulated	n/a	8.2	8 – 8.4	n/a	Hydrogen Ion Concentration
Potassium (ppm)	Not Regulated	n/a	5.14	4.82 – 5.46	n/a	Runoff or Leaching from Natural Deposits
Sodium (ppm)	Not Regulated	n/a	98.8	95.5 – 102	n/a	Runoff or Leaching from Natural Deposits
Total Organic Carbon (ppm)	TT	n/a	2.05	2.00 – 2.10	n/a	Various Natural and Man-made Sources

ppb = parts-per-billion; **ppm** = parts-per-million; **pCi/L** = picoCuries per liter; **µmho/cm** = micromhos per centimeter; **ND** = not detected; **n/a** = not applicable; **NL** = Notification Level; **TT** = treatment technique
MCL = Maximum Contaminant Level; **(MCLG)** = federal MCL Goal; **PHG** = California Public Health Goal; **MRDL** = Maximum Residual Disinfectant Level; **MRDLG** = Maximum Residual Disinfectant Level Goal

*Chemical is regulated by a secondary standard.

Clarity - combined filter effluent Baker Water Treatment Plant	Treatment Technique	Turbidity Measurements	TT Violation?	Typical Source of Chemical
1) Highest single turbidity measurement	0.1 NTU	0.03	No	Soil Runoff
2) Percentage of samples less than or equal to 0.3 NTU	95%	100%	No	Soil Runoff

Turbidity is a measure of the cloudiness of the water, an indication of particulate matter, some of which might include harmful microorganisms. **NTU** = nephelometric turbidity units

Low turbidity in Baker's treated water is a good indicator of effective filtration. Filtration is called a "treatment technique" (TT).

A treatment technique is a required process intended to reduce the level of chemicals in drinking water that are difficult and sometimes impossible to measure directly.

Water Quality Charts Legend

What are Water Quality Standards?

Drinking water standards established by USEPA and DDW set limits for substances that may affect consumer health or aesthetic qualities of drinking water. The tables in the report show the following types of water quality standards:

- **Maximum Contaminant Level (MCL):** The highest level of a contaminant that is allowed in drinking water. Primary MCLs are set as close to the PHGs (or MCLGs) as are economically and technologically feasible. Secondary MCLs are set to protect the odor, taste, and appearance of drinking water.
- **Maximum Residual Disinfectant Level (MRDL)**: The highest level of a disinfectant allowed in drinking water. There is convincing evidence that addition of a disinfectant is necessary for control of microbial contaminants.
- **Secondary MCLs:** Set to protect the odor, taste, and appearance of drinking water.
- **Primary Drinking Water Standard:** MCLs for contaminants that affect health along with their monitoring and reporting requirements, and water treatment requirements.
- **Regulatory Action Level (AL):** The concentration of a contaminant which, if exceeded, triggers treatment or other requirements that a water system must follow.

How are Contaminants Measured?

Water is sampled and tested throughout the year. Contaminants are measured in:

- Parts per million (ppm) or milligrams per liter (mg/L)
- Parts per billion (ppb) or micrograms per liter (µg/L)
- Parts per trillion (ppt) or nanograms per liter (ng/L)

Source Water Assessment

Metropolitan Water District

Every five years, MWD is required by DDW to examine possible sources of drinking water contamination in its State Water Project and Colorado River source waters.

The most recent surveys for MWDSC's source waters are the Colorado River Watershed Sanitary Survey – 2020 Update, and the State Water Project Watershed Sanitary Survey – 2016 Update. Both source waters are exposed to stormwater runoff, recreational activities, wastewater discharges, wildlife, fires, and other watershed-related factors that could affect water quality.

Water from the Colorado River is considered to be most vulnerable to contamination from recreation, urban and stormwater runoff, increasing urbanization in the watershed, and wastewater. Water supplies from Northern California's State Water Project are most vulnerable to contamination from urban and stormwater runoff, wildlife, agriculture, recreation, and wastewater.

USEPA also requires MWD to complete one Source Water Assessment (SWA) that utilizes information collected in the watershed sanitary surveys. MWD completed its SWA in December 2002. The SWA is used to evaluate the vulnerability of water sources to contamination and helps determine whether more protective measures are needed.

A copy of the most recent summary of either Watershed Sanitary Survey or the SWA can be obtained by calling MWD at **(800) CALL-MWD (225-5693)**.

What is a Water Quality Goal?

In addition to mandatory water quality standards, the USEPA and the DDW have set voluntary water quality goals for some contaminants. Water quality goals are often set at such low levels that they are not achievable in practice and are not directly measurable. Nevertheless, these goals provide useful guidelines and direction for water management practices. The tables in this report include three types of water quality goals:

Maximum Contaminant Level Goal (MCLG): The level of a contaminant in drinking water below which there is no known or expected risk to health. MCLGs are set by the USEPA.

Maximum Residual Disinfectant Level Goal (MRDLG): The level of a drinking water disinfectant below which there is no known or expected risk to health. MRDLGs do not reflect the benefits of the use of disinfectants to control microbial contaminants.

Public Health Goal (PHG): The level of a contaminant in drinking water below which there is no known or expected risk to health. PHGs are set by the California Environmental Protection Agency.

Contaminants Not Detected (2022)

The water delivered to your home is safe, clean and continues to surpass every state and federal water quality standard. The contaminants listed here were *NOT DETECTED* in Moulton Niguel's water.

1,1,1-Trichloroethane
1,1,2,2-Tetrachloroethane
1,1,2-Trichloroethane
1,1-Dichloroethane
1,2-Dichloroethane
1,2,3-Trichloropropane
1,2,4-Trichlorobenzene
1,2-Dichlorobenzene
1,2-Dichloropropane
1,4-Dichlorobenzene
Atrazine
Benzene
Beryllium
Cadmium
Carbon Tetrachloride
Chromium
Chromium-6
Cryptosporidium
Cyanide
Dichlorofluoromethane
Ethylbenzene
Fecal Coliform & *E. coli*
Giardia
Mercury
Methyl-t-butyl ether (MTBE)
Nickel
Perchlorate
Perfluorooctane sulfonate (PFOS)
Perfluorooctanoic Acid (PFOA)
Radium
Radon
Simazine
Strontium – 90
Styrene
Thallium
Thiobencarb
Toluene
Trans-1,2-Dichloroethane
Trichlorofluoromethane (Freon-11)
Tritum
Vinyl Chloride
Xylenes

Baker Water Treatment Plant

The Baker Water Treatment Plant receives untreated surface water from MWD (see MWD water assessment left) and untreated surface water from Irvine Lake (Santiago Reservoir). The surface water assessment of Santiago Reservoir is provided by Serrano Water District, which also uses source water from Santiago Reservoir.

The most recent watershed sanitary survey for Santiago Reservoir was updated in 2014. Water supplies from Santiago Reservoir are most vulnerable to septic tank, landfill and dump activities. The Source Water Assessment (SWA) for Santiago Reservoir was completed in April 2001. The assessment was conducted for the Serrano Water District by Boyle Engineering Corporation (Boyle) with assistance from the District's staff and management.

A copy of the complete assessment may be viewed at the IRWD Water Quality Department, 3512 Michelson Drive, Irvine. You may request a summary of the assessment by writing to District Secretary, Irvine Ranch Water District, 15600 Sand Canyon Avenue, Irvine, California 92618.

Connect with Moulton Niguel

Federal and State Water Quality Regulations

The United States Environmental Protection Agency (USEPA) and the State Water Resources Control Board, Division of Drinking Water (DDW) are the agencies responsible for establishing drinking water quality standards. The Metropolitan Water District of Southern California (MWD), which supplies imported water to Moulton Niguel, tests for unregulated chemicals in our water supply. Whenever possible, MWD goes beyond what is required by testing for unregulated chemicals that do not have drinking water standards. Unregulated chemical monitoring helps USEPA and DDW determine where certain chemicals may be present and whether new standards need to be established to protect public health.

Through drinking water quality testing programs carried out by MWD for imported water and Moulton Niguel for our local distribution system, your drinking water is monitored from source to tap for regulated and unregulated constituents.

The State allows monitoring for some contaminants less than once per year because concentrations of these contaminants do not change frequently. Some data, though representative, is more than one year old.

Total Coliform Rule

This Consumer Confidence Report (CCR) reflects changes in drinking water regulatory requirements during 2021. These revisions add the requirements of the federal Revised Total Coliform Rule, effective since April 1, 2016, to the existing state Total Coliform Rule.

The revised rule maintains the purpose to protect public health by ensuring the integrity of the drinking water distribution system and monitoring for the presence of microbials (i.e., total coliform and *E. coli* bacteria). The USEPA anticipates greater public health protection as the rule requires water systems that are vulnerable to microbial contamination to identify and fix problems. Water systems that exceed a specified frequency of total coliform occurrences are required to conduct an assessment to determine if any sanitary defects exist. If found, these must be corrected by the water system. The state Revised Total Coliform Rule became effective July 1, 2021.

Questions About Your Water? Contact Us for Answers.

For information or questions about this report, please call Moulton Niguel Customer Service at **(949) 831-2500** or visit **www.mnwd.com**.

A copy of this report is also available on our website: **www.mnwd.com/CCR**.

For more information about the health effects of the listed contaminants in this report, call the **USEPA Safe Drinking Water Hotline** at **(800) 426-4791**.

Community Participation

The Moulton Niguel Board of Directors typically meets at the District's Headquarters, 26161 Gordon Road, Laguna Hills, California 92653 on the second Thursday of the month at 6 pm. More information about regular meetings and events is available at **www.mnwd.com/events**.

This report contains important information about your drinking water. Translate it, or speak with someone who understands it.

Este informe contiene información muy importante sobre su agua potable. Tradúzcalo o hable con alquien que lo entienda bien.

此份有关你的食水报告,内有重要资料和讯息,请找他人为你翻译及解释清楚。

"هذا ألتقرير يحتوي على معلوماً ت مهمّة تتعلق بمياه ألشفة (أو ألشرب). ترجم ألتقرير, أو تكلم مع شخص يستطيع أن يفهم ألتقرير."

Moulton Niguel: No PFOA or PFOS Chemicals Detected in Our Water

The State of California has established regulations for two specific PFAS chemicals: perfluorooctanoic acid (PFOA) and perfluorooctane sulfonate (PFOS). Moulton Niguel's water has been tested for these chemicals and does not have any known or reportable levels of PFOA or PFOS. Additional PFAS information is available at: www.waterboards.ca.gov/pfas/.

moulton niguel water district

26161 Gordon Road • Laguna Hills, California 92653
www.mnwd.com

APPENDIX G

Project Personnel Qualifications

HILLMANN
CONSULTING

VIVIANNE BISSON

Senior Project Manager
Due Diligence & Remediation Mgmt

CONTACT INFORMATION

1745 W. Orangewood Avenue
Suite 201
Orange, CA 92868

(714) 634-9500

vbisson@hillmannconsulting.com

EDUCATION

B.S. Biology
University of California - San Diego | San Diego, CA

CERTIFICATIONS

AHERA Asbestos Building Inspector

AHERA Lead-Based Paint Building Inspector

AHERA Mold Building Inspector

OSHA 10HR Construction Safety & Health

Ladder & Scaffolding Safety

WITH HILLMANN SINCE 2024

PROFESSIONAL EXPERIENCE

As a Senior Project Manager, Ms. Bisson plays a pivotal role in advising both private and public sector clients on a diverse range of environmental projects. Her expertise spans various areas, including due diligence (Phase I and II), regulatory compliance, HSE audits, soil and groundwater remediation, and mold investigations, as well as asbestos surveys. She collaborates with the Hillmann team, ensuring a comprehensive environmental review process, even navigating complex compliance steps for fund release. Ms. Bisson is highly knowledgeable about the requirements set forth by regulatory bodies such as the Occupational Safety and Health Administration (OSHA), the Environmental Protection Agency (EPA), the National Institute for Occupational Safety and Health (NIOSH), and numerous other federal, state, and local regulations impacting environmental health and safety.

RELEVANT EXPERIENCE

Independent Contractor | San Diego, CA
As an Independent Contractor, Ms. Bissan excelled in a multifaceted role as an Environmental Consultant, Technical Writer, and Project Manager. She conducted complex Phase I Environmental Site Assessments for national clients, managing numerous projects simultaneously. Ms. Bissan's responsibilities included due diligence, pre-site preparation, and field investigations, where she interviewed tenants, documented chemical storage, and ensured compliance with regulations. She compiled data for Zoning Reports, Asbestos/Lead/Mold Surveys, and Soil/Groundwater Remediation, interpreting federal and state regulatory sources. Her expertise extended to researching property history, and she skillfully synthesized field inspection findings, regulatory data, and historical records into comprehensive reports, offering valuable recommendations for further investigation.

HILLMANN
CONSULTING

DAVID H. RUTHERFORD

Technical Director
Corporate Executive

CONTACT INFORMATION

1600 Route 22 E
Suite #107
Union, NJ 07083

(908) 377-5636

drutherford@hillmann.com

EDUCATION

B.S. Environmental Sciences, Cook College, New Brunswick, NJ

CERTIFICATIONS

40 HR HAZWOPER 29 CFR 1910.120

Certified Hazardous Materials Manager 1992-2003

10 HR OSHA Construction Safety & Health

Construction Procedures, Materials and Costs – Rutgers Center for Continuing Professional Development

WITH HILLMANN SINCE 1988

PROFESSIONAL EXPERIENCE

Mr. Rutherford currently serves as Hillmann's Technical Director for Due Diligence services. Previously, Mr. Rutherford served as the Quality Management Director, and Director of Environmental Due Diligence. He has over 35 years of experience in the consulting industry, specifically in managing and performing environmental and construction risk property assessments, property condition assessments including USEPA and NJDEP Preliminary Assessments.

As the Technical Director for Due Diligence services, Mr. Rutherford is responsible for development of standard protocols, report content/templates, and providing technical support to operational staff. He has managed large national accounts for real estate due diligence services including a desktop review service that handled nearly 500 properties per year.

Additionally, Mr. Rutherford has performed and/or managed Phase II Environmental Site Assessments (ESAs), Underground Storage Tank (UST) investigations/closures, Property Condition Assessments (PCA), Construction Monitoring inspections, Asbestos surveys, Asbestos Abatement Project Monitoring services, Indoor Air Quality (IAQ) surveys, NPDES Discharge Monitoring, Community Right-to-Know surveys, and Environmental Risk Analysis for compliance with the Sarbanes-Oxley act.

RELEVANT PROJECT EXPERIENCE

TD Bank, N.A. | Various Locations
Hillmann has performed phase I ESAs at several properties on behalf of TD Bank. Mr. Rutherford previously managed the group that conducts the assessments for this contract, which is ongoing.

HSBC Bank | NYC Metro
Hillmann provided complete environmental program including phase I ESAs, asbestos surveys, air monitoring, bid administration, O&M programs, industrial hygiene, and indoor air quality programs.

Peapack Gladstone Bank | NY, NJ, and PA
Hillmann has performed phase I ESAs at numerous properties on behalf of Peapack Gladstone Bank since 2013. Mr. Rutherford

HILLMANN
CONSULTING

RELEVANT PROJECT EXPERIENCE CONTINUED

previously managed the team that conducts the assessments for this contract, which is ongoing.

The Davis Companies | Norwalk, CT
On behalf of The Davis Companies, Hillmann provided an Advisory Report of analysis and opinion regarding the potential electromagnetic fields (EMF) health risks that may be associated with a newly constructed sub-station on an adjacent property.

Multi-Family Portfolio | New York, NY
Hillmann conducted environmental due diligence services and a construction plan and cost review for a rehabilitation project of 45 low-income multi-family apartment buildings in upper Manhattan. Mr. Rutherford coordinated and oversaw the completion of 45 phase I ESA reports and 5 phase II site investigations associated with this project.

MBD Community Housing Corporation | Bronx, NJ
Hillmann conducted environmental due diligence services for various multi-family apartment buildings located throughout New York City; including a portfolio of 11 buildings in Bronx, NY.

International Portfolio of Industrial Properties
Mr. Rutherford was the Project Manager for a multi-level environmental due diligence assessment for a portfolio of 113 light industrial properties located throughout the United States and Mexico.

Confidential Client | Various Locations
Mr. Rutherford was responsible for conducting multiple risk assessments for a confidential client. The purpose for conducting the assessments was to project a cost estimate for potential environmental liabilities associated with over 3,700 former drug store facilities in compliance with the Sarbanes-Oxley act.