Appendix G: Phase I Environmental Site Assessment

PHASE I ENVIRONMENTAL SITE ASSESSMENT REPORT

Tule River Tribe – Shan King-Hwy 190-Hartsell Property, Tulare County APN's 284-760-001, 284-760-003, 284-760-006, 284-770-005, 284-770-006, and 284-770-007
Tulare County, California

Prepared for: Tule River Tribe

August 2025

acorn environmental

Executive Summary

This Phase I Environmental Site Assessment (Phase I ESA) has been prepared by Acorn Environmental in conformance with the Bureau of Indian Affairs (BIA) guidelines (Indian Affair Manual 59 IAM 5-H) and within the scope and limitations of the American Society for Testing and Materials (ASTM) Standard Practice E 1527-21 for an approximately 107.68-acre property (Subject Property) located along Highway 190 in rural Tulare County, California (identified as Tulare County Assessor's Parcel Numbers (APNs) 284-760-001, 284-760-003, 284-760-006, 284-770-005, 284-770-006, and 284-770-007. The Subject Property is currently owned by the Tule River Tribe. The Subject Property is shown relative to surrounding physical features in **Figures 1, 2,** and **3**.

This Phase I ESA was requested pursuant to a fee-to-trust application by the Tribe and to be used by the BIA to complete the trust conveyance process. The Subject Property is currently a mix of undeveloped open space, orchard agriculture, and residential development. Owner/User-Provided information and historical physical setting resources reviewed indicated the Subject Property was historically used for agricultural purposes. A portion of the Subject Property, APN 284-760-003, contains two residential dwelling units and a water impoundment (pond). Adjacent parcels have been developed with various agricultural, residential, and commercial uses.

No environmental liens or active use limitations (AULs) were found in association with the Subject Property. No indication or evidence of previous, ongoing or the material threat of a hazardous material or petroleum hydrocarbon release was detected during the investigation and implementation of this Phase I ESA. The Subject Property was not listed in any of the environmental databases queried. Three listed sites are in the vicinity of the Subject Property.

Data Gaps

This Phase I ESA has been prepared in conformance with ASTM Standard Practice E 1527-21. There were a few minor data gaps associated with historical information sources. However, a combination of other data sources was available such that no significant data gap existed, and the historical research objectives were achieved. There were no data gaps that significantly affected the ability of Acorn Environmental to identify recognized environmental conditions associated with the Subject Property. Limitations and exceptions are discussed in Sections 1.4 and 5.1.

Findings

This Phase I ESA revealed no evidence of historical or current recognized environmental conditions, or *de minimis conditions*, in connection with the Subject Property pursuant to the ASTM Practice E1527-21.

Recommendations

Records review, database searches, site investigation, and interviews failed to identify any recognized environmental conditions in connection with the Subject Property. Therefore, no further hazardous materials investigations of the Subject Property are recommended.

Table of Contents

Tule River Tribe

King-Hartsell-Highway 190 Property, Tulare County, CA

Phase I Environmental Site Assessment

Section 1 | Introduction 1-1

1.1 Location and Legal Description 1-1

1.1.1 Subject Property Characteristics and Current Use 1-1

1.1.2 Current Use of Adjoining Properties 1-1

1.2 Purpose 1-1

1.3 Scope of work 1-5

1.4 Assumptions, Deviations, Limitations, and Exceptions 1-6

Section 2 | Interviews and User Provided Information 2-1

2.1 User/owner questionnaire and Owner Provided Information 2-1

2.1.1 Specialized Knowledge 2-2

2.2 Title Records, Environmental Liens, Activity and Use Limitation 2-2

2.3 Property representative interviews 2-2

Section 3 | Site Reconnaissance 3-1

3.1 Objective 3-1

3.2 Site Observations 3-1

3.3 Adjacent Properties Observations 3-4

Section 4 | Records Review 4-1

4.1 Physical Setting 4-1

4.2 Historical Use Information 4-1

4.2.1 Subject Property 4-2

4.2.2 Adjoining and Surrounding Properties 4-2

4.3 Regulatory Environmental Records Review 4-3

4.3.1 Regulatory Agency Database Search 4-3

4.3.2 California Environmental Protection Agency 4-3

4.3.3 Tulare County Public Records 4-4

4.3.4 Previous Environmental Studies 4-4

Section 5 | Evaluation 5-1

5.1 ASTM Significant data gaps 5-1

5.2 Findings 5-1
5.3 Conclusions 5-1
5.4 Recommendations 5-2
Section 6 | Report Authors 6-1
Report Preparation 6-1
Section 7 | References 7-1

List of Tables

Table 1 Site Observations
Table 2 Database Listings

List of Figures

Figure 1 Regional Location
Figure 2 Site and Vicinity
Figure 3 Aerial Photograph
Figure 4 Site Observations

Appendices

Appendix A EDR Radius Map Report
Appendix B Historical Aerial Photographs
Appendix C Historical Topographic Maps
Appendix D Certified Sanborn Map Report
Appendix E Photo Log
Appendix F Federal Emergency Management Agency Flood Insurance Rate Map
Appendix G Resumes
Appendix H Questionnaire/ CUPA
Appendix I Chicago Title Company – ALTA Title Commitment Report
Appendix J City Directory

Section 1 | Introduction

1.1 LOCATION AND LEGAL DESCRIPTION

The Subject Property is located to the immediate south of State Route 190 (Highway 190) approximately 6 miles east of the City of Porterville, Tulare County, California, as shown in Figure 1 and Figure 2. An aerial photograph of the Subject Property is shown in Figure 3. The Subject Property, totaling 107.68 acres, is identified as Tulare County APNs 284-760-001, 284-760-003, 284-760-006, 284-770-005, 284-770-006, and 284-770-007. The topography of the Subject Property ranges from 1,035 feet above mean sea level (amsl) along the ridgeline along the southeastern property boundary to 685 feet amsl within a drainage at the northeastern corner of the site. Access to the Subject Property is provided via private roadways along Highway 190.

1.1.1 Subject Property Characteristics and Current Use

The Subject Property is a mix of undeveloped open space, active citrus agriculture, and rural residential. An approximately 3,500 square-foot (sf) residential dwelling unit and a secondary prefabricated residential structure are located on the southeast corner of the Subject Property. The dwelling unit was occupied when purchased by the Tribe in 2023. The active citrus orchard is located along Highway 190 with open space currently used for cattle grazing in the south and eastern portions of the Subject Property. The 6 parcels in the Subject Property are all zoned "Planned Development" by Tulare County (Tulare County, 2023).

1.1.2 Current Use of Adjoining Properties

The parcels surrounding the Subject Property are similar in characteristics as the Subject Property with open space, rural residential and agriculture. Properties are zoned "Planned Development" and "Exclusive Agriculture" by Tulare County (Tulare County, 2023). The nearest developed site, located on Tule River trust land, directly to the northeast of the Subject Property boundary, is developed as a convenience store, fuel station, and tribal development structure. A rural residential dwelling, located on APN 284-760-002 is located within a parcel surrounded on three sides by the Subject Property. Cattle grazing and active agricultural activities are ongoing on the Tribal trust property and fee properties adjacent to the Subject Property.

1.2 PURPOSE

This Phase I Environmental Site Assessment (Phase I ESA) has been prepared in conformance with Bureau of Indian Affairs (BIA) guidelines (Indian Affairs Manual 59 IAM 5-H) and the American Society for Testing and Materials (ASTM) Standard Practice E 1527-21, which specifies the appropriate inquiry requirement for the innocent landowner defense under the Comprehensive Environmental Response, Compensation, and Liability Act (CERCLA) and the U.S. Environmental Protection Agency (EPA) (40 CFR 132) All Appropriate Inquiry (AAI) regulations (ASTM, 2021). According to AAI standards, the objective of the inquiry is to identify conditions indicative of releases or threatened releases of hazardous substance, pollutants, contaminants, petroleum and petroleum products, and controlled substances to the Subject Property.

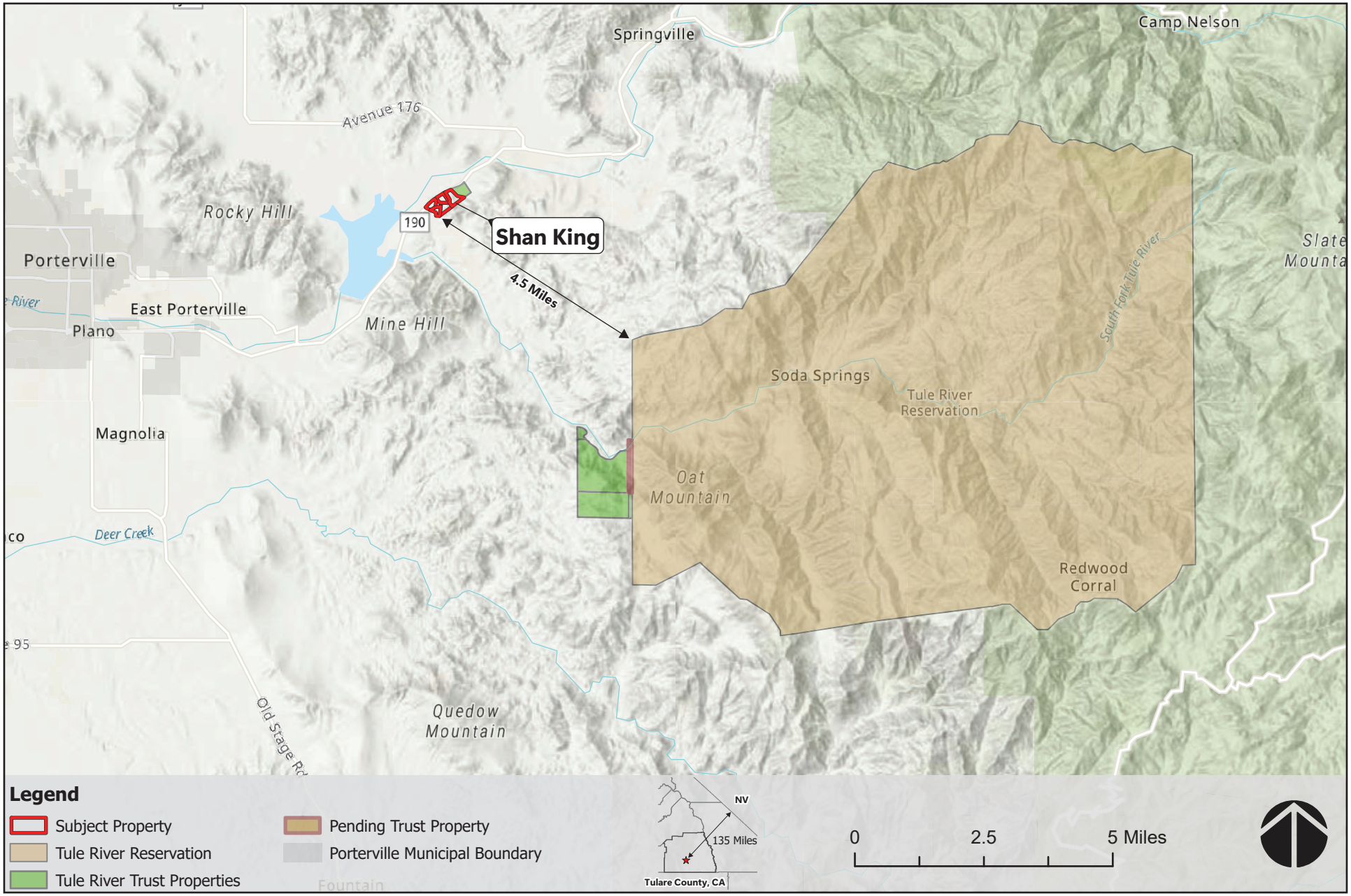

Source: Cornerstone Engineering; ESRI World Imagery

Figure 1

REGIONAL LOCATION

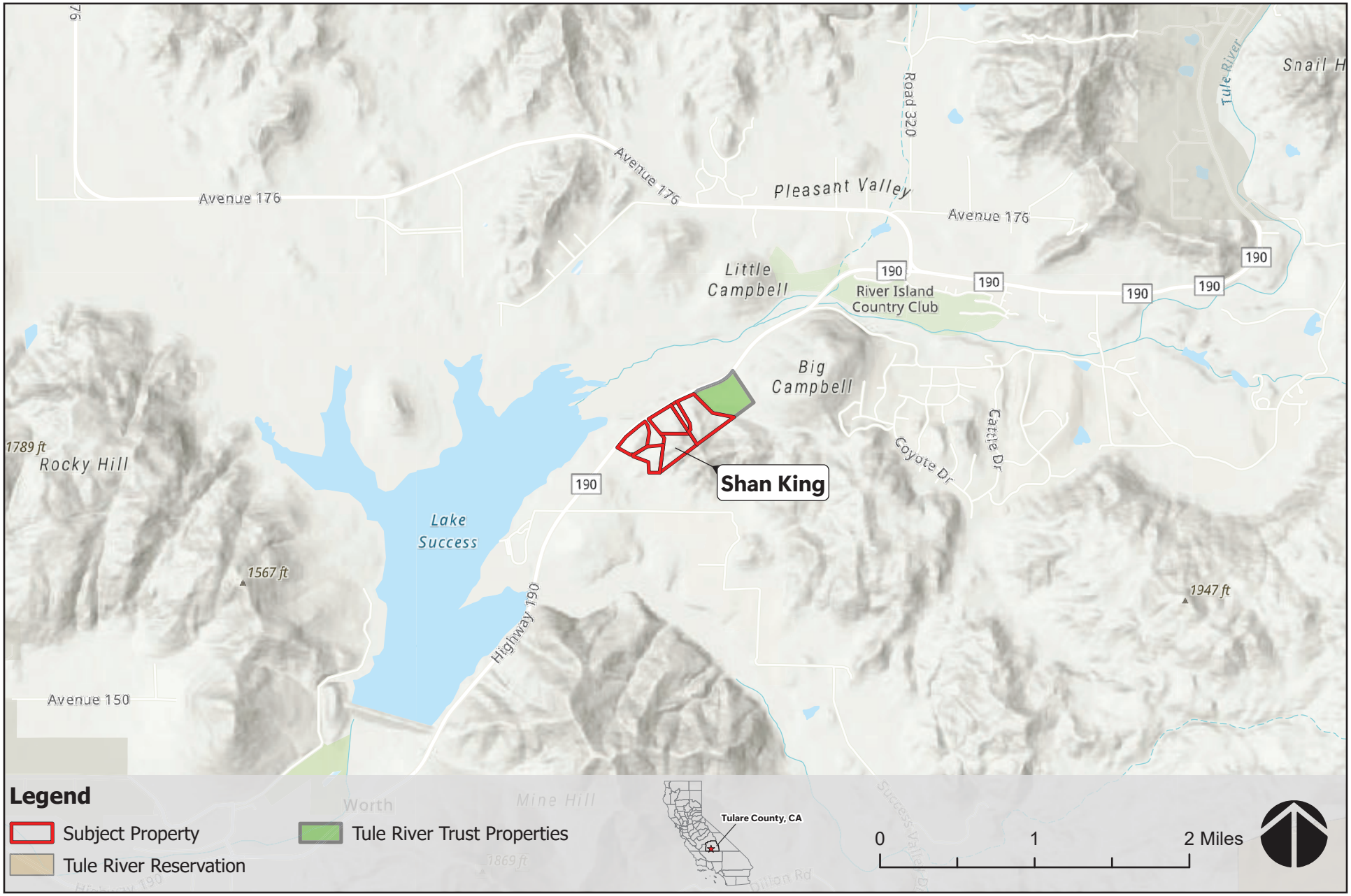

Source: Cornerstone Engineering; ESRI World Imagery

Figure 2

SITE AND VICINITY

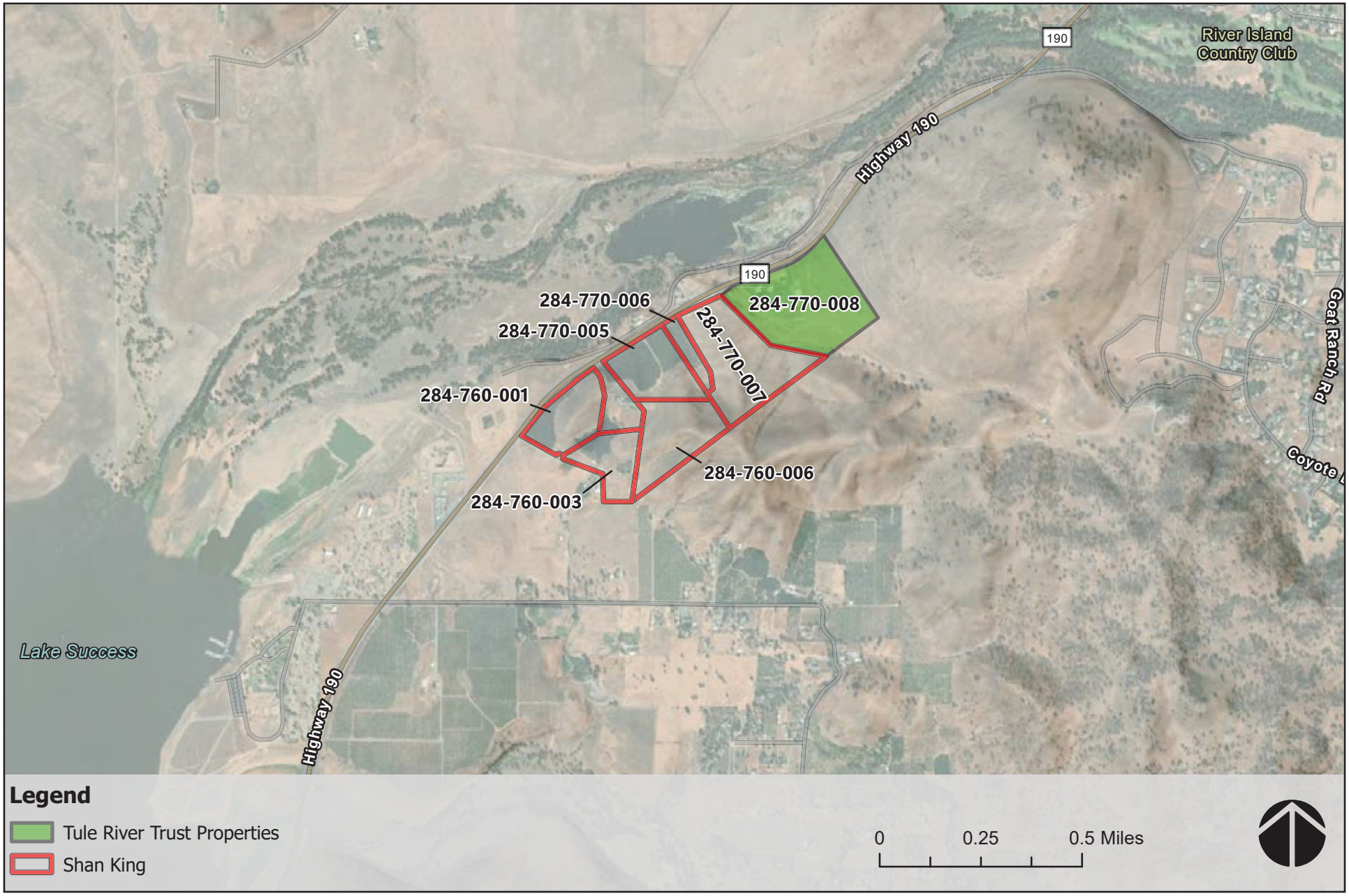

Source: Cornerstone Engineering; ESRI World Imagery

Figure 3

AERIAL OVERVIEW

The purpose of this Phase I ESA is to comply with BIA guidelines Indian Affairs Manual 59 IAM 5-H and identify Recognized Environmental Conditions (RECs), as defined by Section 1.1.1 of ASTM E 1527-21, which may affect future uses or pose a threat to site occupants of the Subject Property.

The term REC refers to the presence or likely presence of any hazardous substances or petroleum products on a property under conditions that indicate an existing release, a past release, or a material threat of release of any hazardous substances or petroleum products within a property into structures or the ground, groundwater, or surface water. The term REC is not intended to include de minimis conditions that generally do not present a material risk of harm to public health or the environment and that generally would not be the subject of an enforcement action if brought to the attention of appropriate governmental agencies. Historical Recognized Environmental Conditions (HREC) refers to an environmental condition, including a past release of any hazardous substance or petroleum product that has since been remediated, which in the past would have been considered a REC; and the term Controlled Recognized Environmental Conditions (CREC) refers to hazardous substance releases that have been partially addressed through remediation but where some contamination remains in place under certain risk-based restrictions or conditions. Evaluation for HRECs and CRECs are included in this Phase I ESA.

The term *de minimis* condition is defined as "a condition related to a release that generally does not present a threat to human health or the environment and that generally would not be the subject of an enforcement action if brought to the attention of appropriate governmental agencies. Conditions determined to be *de minimis* are not RECs nor CRECs."

1.3 SCOPE OF WORK

Acorn Environmental was contracted by the Tribe to conduct a Phase I ESA in conformance with BIA guidelines (Indian Affairs Manual 59 IAM 5-H) and ASTM Standard Practice E 1527-21. As scoped, this Phase I ESA includes the following tasks:

- Review of previously prepared environmental documentation/ESAs for the Subject Property,
- Site reconnaissance inspection and visual reconnaissance of the Subject Property and adjacent properties to document the setting and identify potential sources of contamination,
- Review of relevant database listings of hazardous material sites, waste generators, and underground storage tanks (UST),
- Review of historical records and physical setting information for the Subject Property and surrounding area to identify past land use activities and hydrogeologic conditions and to evaluate the risk associated with identified activities,
- Interviews and questionnaires with owners, operators, occupants, and/or local government officials with knowledge of current and historical uses of the Subject Property,
- Report documentation to indicate findings, data gaps, conclusions, and recommendations, if needed.

Physical testing of soil or groundwater is not within the scope of this Phase I ESA. Neither testing for asbestos-containing building materials nor lead-based paint surveys is included as part of this assessment.

1.4 ASSUMPTIONS, DEVIATIONS, LIMITATIONS, AND EXCEPTIONS

This Phase I ESA is prepared through a best-effort collection and interpretation of readily available information prepared consistent with the industry standards for completion of a Phase I ESA.

Acorn Environmental made the following assumptions in the preparation of the Phase I ESA:

- Groundwater Flow Direction – direction of groundwater flow was assumed based on information obtained (EDR report), topography, and previously prepared technical studies. The actual flow of localized groundwater may be influenced by factors beyond the scope of this assessment. Subsurface investigation would be necessary to determine site-specific flow direction.
- Regulatory Agency Information –all information provided by EDR, CalEPA, and local records regarding the regulatory status was considered to be complete, accurate, and current.
- Questionnaire/Interviews –all information provided through questionnaires and interviews was considered to be complete, unbiased, and provided in good faith.

No Phase I ESA can completely eliminate uncertainty regarding the potential for RECs in connection with a property, nor can it eliminate future hazards. Conformance of this Phase I ESA with ASTM Standard Practice E 1527-21 will reduce, but not eliminate, uncertainty regarding the potential for RECs in connection with the Subject Property. While every effort has been made to discover and interpret available historic and current information regarding the Subject Property within the time available, the possibility of undiscovered contamination remains.

Acorn Environmental, as an impartial and independent contractor, has completed this Phase I ESA in accordance with ASTM E 1527-21 and in accordance with the prevailing standard of care for completing such assessments at this time. Acorn Environmental shall not be subject to any express or implied warranties whatsoever. There are no special terms or contractual conditions for this Phase I ESA. There are no limiting conditions or deviations from the ASTM E 1527-21 standards in the preparation and no client/User-imposed constraints.

Any data gaps are listed in Section 5.1.

Section 2 | Interviews and User Provided Information

Section 2 presents a summary of the information on the Subject Property and surrounding area provided to Acorn Environmental by the Owner/User via a standard property questionnaires and interviews.

2.1 USER/OWNER QUESTIONNAIRE AND OWNER PROVIDED INFORMATION

The Owner questionnaire, included in **Appendix H**, was provided to the Tribe on September 26, 2023 and completed on Tribal Representative Vernon Vera on June 20, 2024. The questionnaire was prepared consistent with ASTM E 1527-21, and also requested the following documents, if available, from the User/Owner:

- Title reports
- Previous environmental site assessments or environmental compliance audit reports
- Environmental permits or hazardous waste generator notices/reports
- Registrations for aboveground or underground storage tanks
- Location of septic systems, oil wells, monitoring wells, or water wells
- Registrations for underground injection systems
- Material Safety Data Sheets;
- Community Right to Know Plans or Safety, Preparedness, and prevention Plans; Spill Protection, Countermeasures, and Control Plans
- Hazardous Material Business Plans
- Geotechnical studies or hydrological studies
- Notices or other correspondence from any government agency relating to past or current violations of environmental laws concerning the Property or relating to environmental liens encumbering the Property
- Risk assessments
- Recorded Activity Use Limitations
- Proceedings regarding hazardous substances and petroleum products including any pending, threatened or past: litigation; administrative proceedings; or notices from any governmental entity regarding possible violations of environmental laws or other possible liability related to hazardous substances or petroleum products.

The representative had no knowledge of any environmental liens, land use restrictions, or recognized environmental conditions associated with the Subject Property.

2.1.1 Specialized Knowledge

No specialized knowledge or actual knowledge that is material to recognized environmental conditions in connection with the Subject Property was provided by the Owner questionnaire.

2.2 TITLE RECORDS, ENVIRONMENTAL LIENS, ACTIVITY AND USE LIMITATION

Through the fee-to-trust process the Tribe has commissioned Chicago Title to provide an ALTA Commitment Survey dated August 29, 2023 for the Subject Property which identifies a chain of title, title liens and any encumbrances which may indicate current or past hazardous materials involvement (Chicago Title, 2023 (**Appendix I**)). No environmental liens or active use limitations were identified from title review, interview process, or County records review.

2.3 PROPERTY REPRESENTATIVE INTERVIEWS

Acorn Environmental interviewed a representative of the Tribe, Mr. Brian Rueger, via phone correspondence in August 2023. Details from the interview are provided below and are incorporated by reference thought this report.

Per conversation, the Tribe grazed cattle on eastern portions of the Subject Property and maintains active citrus agriculture on the non-residential portions of the Subject Property. The representative has no knowledge of any past spills or pollution events, major refueling activities, automobile repair activities, or use of underground storage tanks (USTs) or aboveground storage tanks (ASTs) at the Subject Property or in the immediate vicinity (Rueger, 2023). The Tribe recently completed the purchase of APN 284-760-003 in early 2023.

Acorn Environmental interviewed Danae Hartsell, the previous owner of APN 284-760-003, on March 1, 2023, during the production of the Acorn Environmental March 2023 Phase I ESA – Hartsell Property. Per conservation with Ms. Harsell, APN 284-760-003 was first developed as a rural residential unit in 2004 and has not been used for any other purpose since the purchase and development of the residential unit. A secondary residential unit, a prefabricated structure, was added to the property in 2022.

The owner has no knowledge of any past refueling activities, automobile repair activities, or use of underground storage tanks (USTs) or aboveground storage tanks (ASTs) at the Subject Property.

Section 3 | Site Reconnaissance

3.1 OBJECTIVE

The objective of the site reconnaissance is to identify the occurrence of potential current or historic hazardous materials involvement within or in the vicinity of the Subject Property. Signs of possible hazardous materials or petroleum involvement would include any indications of USTs existing on the Subject Property; stained soils and/or unusual odors originating from the Subject Property; indications of any excavation or removal of soils, including patched asphalt and large debris piles; and other obvious signs of hazardous materials involvement.

3.2 SITE OBSERVATIONS

David Sawyer (environmental scientist, Acorn Environmental) conducted a site reconnaissance inspection of the Subject Property and a visual reconnaissance of adjacent properties on May 3, 2023 and September 5, 2023. All accessible portions of the Subject Property were observed by a pedestrian survey. **Appendix G** provide photographs that show the site conditions at the time of the site visit. Notable features and environmental conditions are summarized below and located on **Figure 4**:

- The Subject Property is partially developed with a rural residential property and orchard agriculture. The remainder is in a natural state with grassland open space with cattle grazing on APNs 284-770-007 ad 284-760-006. A pond structure is located within APNs 284-760-003 and 284-760-001.
- Groundwater wells provide irrigation to the orchards and a domestic well services the residential property on APN 284-760-003. A septic system was detected during the site reconnaissance on APN 284-760-003.
- No stained soil, distressed vegetation, or unusual odors was noted during the site reconnaissance.
- Highway 190 is a maintained roadway with access to the Subject Property via an access roadway along the boundary of APN 284-760-001. Additional gates to access the property are located along Highway 190.
- There was no visible evidence of large-scale hazardous materials storage or evidence of past releases observed within the Subject Property. Approximately 5 paint containers were noted in two locations on APN 284-760-003. However, no evidence of current or past releases of contained materials was noted. Therefore, this is not a defined as a *de minimis condition*.

Site observations are summarized in **Table 1**.

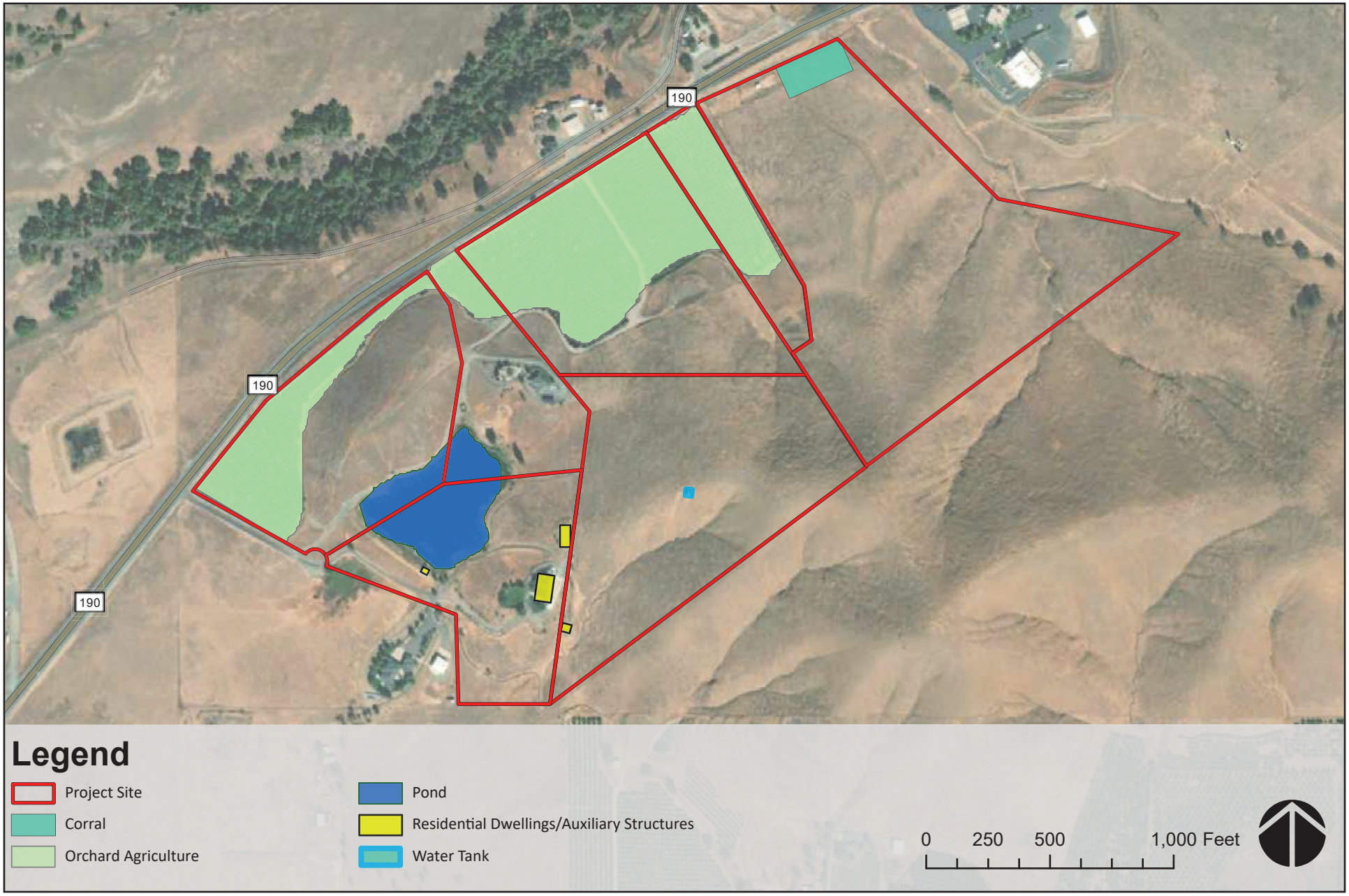

Source: ESRI World Imagery

Figure 4

SITE FINDINGS

TABLE 1: SITE OBSERVATIONS

Site Settings	Observations
Current Uses of Property	Residential/Agriculture/Cattle Grazing
Past Uses of Property	Agriculture/Cattle Grazing
Current Uses of Adjacent Property	North: Highway 190 with residential development and open space to the north.
	South: Open space and orchard agriculture
	East: Retail/gas fueling
	West: Residential/open space
Current/Past Uses in the Surrounding Area	Rural residential/agriculture
Geologic, Hydrogeologic, Hydrologic, and Topographic Conditions	Topography consists of slight lope from north to south towards the Campbell Creek and Success Lake
General Description of Structures	Approximate 3,500 sf dwelling unit and 1,000 sf prefabricated dwelling unit
Roads	Internal paved roadway connecting dwelling units to Highway 190. Internal dirt access roads accessing orchard agriculture. Gravel roadway accessing adjacent residential parcel through APN 284-770-005.
Potable Water Supply	No public water system
Sewage Disposal System	No public sewage disposal system
Waste Removal Services	Waste services to APN 284-760-003 provide by private Waste Management
Possible Hazardous Substances and Petroleum Products in Connection with Identified Uses	Approximately 5 paint containers were noted in two locations on APN 284-760-003
Storage Tanks and Associated Piping	Above ground propane tank on APN 284-760-003
Odors	No strong, pungent, or noxious odors were observed.
Pools of Liquid	No pools or liquid were observed.
Drums (5 gal to 55 gal containers should be described)	No drums were observed.
Potential Hazardous Substances and Petroleum Products Containers	Approximately 5 paint containers were noted in two locations on APN 284-760-003
Unidentified Substance Containers	No containers were observed.
Polychlorinated Biphenyls (PCB)	No PCB-containing equipment/electrical service is provided.
Pits, Ponds, or Lagoons	Pond structure located in center of Subject Property.
Stained Soil or Pavement	No stained soil or pavement was observed.
Stressed Vegetation	No stressed vegetation was observed.
Solid Waste	No significant amount of trash on the Subject Property
Waste Water	No wastewater discharge or standing pools were observed.

Site Settings	Observations
Wells	Onsite domestic groundwater and irrigation wells provide water for orchard and dwelling units
Septic System	Septic system on APN 284-760-003
Stormwater drainage	No developed stormwater system outside of roadside ditches along Highway 190.

3.3 ADJACENT PROPERTIES OBSERVATIONS

A survey of adjacent properties was performed to the extent possible without trespassing during the May 3, 2023 and September 5, 2023 site visits. The purpose was to identify land uses of adjacent properties and determine if the current land use of the adjacent properties would affect the current and/or future planned use of the Subject Property. Conditions observed on the adjacent land uses are described below.

- North: Consistent traffic flow along Highway 190 in east and west direction. One occupied residential unit to the north of APN 284-770-005 across Highway 190.
- South: Active cattle grazing on adjacent properties with ranching/agricultural barn to the southwest.
- West: Undeveloped open space
- East: Convenance store and fueling station to the immediate east on Tribal trust land.

Observations of adjoining-property uses do not indicate RECs to the Subject Property.

Section 4 | Records Review

This section summarizes the records review findings for the Subject Property and for adjoining and surrounding properties, including current use and development, physical setting, historical uses, and regulatory agency and database records.

4.1 PHYSICAL SETTING

The Subject Property is partially developed with two residential units and auxiliary structures, a water retention pond, orchard agriculture, and open space for cattle grazing. A water storage reservoir is in the central portion of the Subject Property and a portion of the South Tule Irrigation ditch transects the southwestern corner. The Subject Property slopes in a southwestern direction, with a high point of approximately 1,035 feet above mean sea level (amsl) along the southern border with a low point of approximately 685 feet amsl at the northwestern corner near Highway 190.

According to the California Department of Conservation, the rock stratigraphic unit of the Subject Property is mixed rock from the pre-Cenozoic era (California Department of Conservation, 2023). Friant and Coarsegold loams dominate the Subject Property, with well-drained; slow infiltration (**Appendix A**). No wetland features have been classified by the United States Fish and Wildlife (USFWS) National Wetlands Inventory (NWI) within the Subject Property (USFWS, 2023).

The Subject Property is located within Flood Zone X, which is identified by the Federal Emergency Management Agency (FEMA) as an area determined to be outside the 0.2 percent annual chance of flooding. A copy of the FEMA Flood Insurance Rate Map (FIRMette) is included in **Appendix F**. The Subject Property drains in a general northern direction with some water flowing towards the on-site reservoir and other waters flowing north towards Campbell Creek and Success Reservior.

No historical Sanborn maps are available for the Subject Property and vicinity.

According to the Environmental Data Resources, Inc. (EDR), report (see **Appendix A**), there are 12 water wells within a 1-mile radius of the Subject Property. However, the well logs do not present groundwater depth data. Using groundwater monitoring data provided by the California Department of Water Resources, a groundwater monitoring well located approximately 3 miles northwest of the Subject Property indicated groundwater depth at 90 feet below ground surface in 2008 (DWR, 2023). Current data on groundwater depths in the immediate vicinity of the Subject Property were unavailable due to the lack of current data from area groundwater wells. Groundwater flow in the vicinity of the Subject Property is estimated to be in western direction due to topography (**Appendix A**).

4.2 HISTORICAL USE INFORMATION

The historic use of the Subject Property and adjoining properties was compiled through review of historical sources and reasonably ascertainable information pertaining to the Subject Property. Historical sources reviewed by Acorn Environmental included:

- Aerial photographs obtained from EDR and Tulare County or other public sources dated 1940, 1952, 1954, 1977, 1985, 1994, 2006, 2009, 2012, 2016, and 2020. Aerial photographs were of varying clarity (**Appendix B**).
- Topographic maps, obtained from EDR, included the 1903, 1909, 1937 Kaweah, the 1956 Success, the 1956, 1977, 2012, 2015, and 2018 E. Globe, the 1961, 1977, 2012, 2015, and 2018 Success Dam, and the 1957 Springville (**Appendix C**).
- Sanborn® Fire Insurance maps report obtained from EDR indicated the Subject Property was unmapped (Appendix D).
- Excerpts from historical city directories obtained from EDR for approximate 5-year intervals from 1959 through 2017 (**Appendix J**).
- Pertinent information provided during interviews with the User/Owner for the Subject Property, and others.

The historical resources reviewed during the preparation of the Phase I ESA are in general accordance with the requirements of ASTM 1527-21. Copies of the historical records obtained from the sources above are provided in attached Appendices. Historic aerial and topographic maps provided in the 2023 Acorn Environmental Phase I ESA for APN 284-760-003 have been included in this 2023 Phase I ESA. The 2023 Acorn Environmental Phase I ESA was prepared in accordance with ASTM E 1527-21. The use of prior assessment usage is appropriate in that Subject Property conditions and land ownership have not changed materially since the 2023 Phase I ESA was conducted in March 2023.

EDR's Sanborn report indicated that there is no coverage of the Subject Property, which is a minor data gap.

The following subsections provide the findings of the historical review.

4.2.1 Subject Property

The earliest historic physical record of development on the Subject Property is a 1985 aerial photograph, which shows the corral structure in the northeastern portion of the site. The 1994 aerial notes the development of the pond structure and the orchards along Highway 190. The main residential dwelling unit is first noted in the 2006 aerial. Historic topographic maps first show the development of a roadway adjacent to the Subject Property in 1956.

No visual clues, indicating possible recognized environmental conditions, were noted via the historic sources reviewed during the production of this Phase I ESA.

4.2.2 Adjoining and Surrounding Properties

The following is a summary of the historical use of the adjoining and surrounding properties based on Acorn Environmental review of the historical sources during this study.

> **North:** Roadway noted to the north of the Subject Property on the 1904 topographic map with the development of Highway 190 noted on the 1957 topographic map. Rural residential property to the north between Subject Property and Campbell Creek found on 1904 topographic map to present.

South: Orchard/agriculture with sparse rural residential development. The 1985 and 1994 aerial maps indicated increased residential development to the south along Avenue 160/Success Valley Drive after 1985.

East: Undeveloped open space. The development of the adjacent Tribal convenience store and fuel station is first noted on the 2009 aerial photograph.

West: The Lake Success Mobile Lodge, located approximately 1,300 ft west of the western boundary of the Subject Property is first noted on the 1994 aerial photograph. The adjacent residential structure to the west is noted as developed in the 2006 aerial.

No RECs were identified base on the historical use of the adjoining and surrounding properties.

4.3 REGULATORY ENVIRONMENTAL RECORDS REVIEW

This section summarizes sources of environmental records in which the Subject Property is located. These sufficiently useful, accurate, and complete sources of environmental records pertaining to the Subject Property was reasonably ascertainable and were obtained pursuant to good commercial and customary practices.

4.3.1 Regulatory Agency Database Search

The regulatory agency database search was conducted by EDR on September 25, 2023, a computerized search firm that uses a geographic information system to plot locations of known storage tank sites and known sites of hazardous materials generation, storage, and/or contamination within the ASTM approximate minimum search distances. Although a site may be listed within a regulatory agency database search, the listed site may not currently be contaminated or affect the environmental quality of the Subject Property and therefore be considered a REC. The regulatory agency database search is only as accurate as the data and date the data entered into the regulatory agency-maintained database was last updated. If not reported to the appropriate regulatory agency, installation of USTs or hazardous materials releases would not be listed on the regulatory agency databases searched.

The complete list of reviewed regulatory agency databases, search distances, and results is provided in the Map Finding Summary section of the EDR radius map report included as **Appendix A.** The Subject Property is not listed in any databases queried by EDR. A table providing information on the closest, most pertinent, and relevant listed cases on and in the vicinity of the Subject Property is provided in **Table 2**.

4.3.2 California Environmental Protection Agency

Acorn Environmental reviewed public records for the Subject Property and any adjoining properties via the California Environmental Protection Agency public record request portal (CalEPA, 2023). No records are noted for the Subject Property or adjacent properties.

TABLE 2: DATABASE LISTINGS

Listed Site	Regulatory Databases	Finding
ADJACENT PROPOERTIES		
Eagle Feather Trading Post	Indian UST	**NOT A REC**
Located to the east of the Subject Property on Tule River Trust property, the Eagle Feather Trading Post is listed for underground storage tanks associated with an active fuel service station. Records note two 20,000-gallon gasoline tanks and a 20,000-gallon diesel fuel storage tank. No violations noted. Based on lack of violations, documented spills or discharges, the Eagle Feather Trading post is not considered a REC to the Subject Property.		
Barber #2	MINES MRDS	**NOT A REC**
Historic vein mining operation on adjacent property associated with copper and gold. Evidence of previous activity noted in 1992 U.S Bureau of Mines records.		

According to the CalEPA portal, the historic Lake Success Mobile Station, located approximately 2,100 feet to the southwest at 30524 Highway 190 was listed as a LUST cleanup site associated with fuel tanks at a former gas station. The three 1,000-gallon UST were removed from the site in 1986 with an analysis of underlying soils indicating the evidence of TPH-G, TVH, and BTEX. Further sampling of soils and groundwater collected in 2010 indicated non-detect levels of contaminants. Tulare County Health and Human Services Agency closed the case and issued a Remedial Action Completion Certification in June 2010 (CalEPA, 2023B).

Based on the closed case, distance, and downgradient nature from the Subject Property, the Lake Success Mobile Station site is not considered a REC to the Subject Property.

4.3.3 Tulare County Public Records

Acorn Environmental submitted a public records request to Tulare County on July 28, 2023, for any Subject Property records maintained by the County health and environmental departments. Edem Agbleode, Environmental Health Specialist, responded via email on August 8, 2023 that Tulare County did not have any records pertaining to hazardous material involvement or storage for the Subject Property (Tulare County Environmental Health Division, 2023) (**Appendix H**).

4.3.4 Previous Environmental Studies

A Phase I ESA was previously prepared by Acorn Environmental in March 2023 associated with due diligence investigation during the purchase of APN 284-760-003 by the Tribe. Where appropriate this March 2023 Phase I ESA was reviewed to assist in investigation of historic site use (Acorn, 2023). The 2023 Acorn Environmental Phase I ESA was prepared in accordance with ASTM E 1527-21 and is relevant to the production of this Phase I ESA. The use of prior information is warranted and consistent with ASTM E 1527-21 to avoid undertaking duplicative assessment procedures.

Section 5 | Evaluation

5.1 ASTM SIGNIFICANT DATA GAPS

ASTM defines a data gap as a lack, of or inability to obtain, information required by this practice despite good faith efforts by the Environmental Professional to gather such information. Data gaps may result from incompleteness in any of the activities required by this practice, including, but not limited to site reconnaissance (for example, an inability to conduct the site visit), and interviews (for example, an inability to interview the key site manager, regulatory officials, etc.)

A data gap of greater than five years is present between historical information sources (historic aerials and historic topographic maps) and Sanborn Maps were not available. However, using the historical information sources available and the lack of land use changes, Acorn Environmental believes that a thorough site history could be constructed for the Subject Property. However, a combination of other historical data sources was available such that no significant data gap existed, and the historical research objectives were achieved. There were no deletions from the ASTM Practice E1527-21.

5.2 FINDINGS

Based on information gathered while conducting this Phase I ESA for the Subject Property (Tulare County APNs 284-760-001, 284-760-003, 284-760-006, 284-770-005, 284-770-006, and 284-770-007) in unincorporated Tulare County, California, the following conditions were observed:

- The Subject Property is developed with two residential dwelling, a water storage pond, and orchard agriculture. The remainder of the Subject Property is undeveloped open space currently used for cattle grazing.
- During the site reconnaissance inspection, there was no visible evidence of hazardous materials storage, use, or releases observed within the Subject Property. Minor amounts of general household hazardous materials (oils/paints/solvents) were noted in the residential dwelling on APN 284-760-003.
- Records reviewed found no environmental liens or AULs on the Subject Property.
- Database and records queries noted no listed cases of hazardous materials involvement on the Subject Property.

Pursuant to ASTM E1527-21, this assessment revealed no RECs in connection with the Subject Property.

5.3 CONCLUSIONS

This Phase I ESA has been prepared in conformance with ASTM Standard Practice E 1527-21. Any data gaps, exceptions to, or deletions from, this practice are described in **Section 1.4** and **Section 5.1** of this report.

Based on the site conditions during the May 3, 2023 and September 5, 2023 site reconnaissance inspections, owner/user questionnaires (**Appendix H**), EDR report (**Appendices A, B**, **C**, **D**, and **J**), and

records review, no RECs, CRECs, BECs, HRECs, or *de minimis* conditions, were identified in connection with the Subject Property.

5.4 RECOMMENDATIONS

Based on the findings and the scope of work of this Phase I ESA, no further investigation of the Subject Property is recommended at this time.

Section 6 | Report Authors

The undersigned declare to the best of their professional opinion that they meet the definition of Environmental Professional as defined in §312.10 of 40 CFR 312. David Sawyer, Site Assessor and Report Preparer, assembled this report under the professional supervision of Ryan Sawyer, AICP (American Institute of Certified Planners), who qualifies as an environmental professional (EP) as defined in the ASTM Standard E1527-21, and have the specific qualifications based on education, training, and experience to assess a property of the nature, and setting of the Subject Property. The signature of Ryan Sawyer, AICP appears below and her resume is included in **Appendix G**.

REPORT PREPARATION

Acorn Environmental
5170 Golden Foothill Parkway
El Dorado Hills, CA 9562

Environmental Professional:

Ryan L Sawyer

Ryan Sawyer, AICP

6/25/2024

Date

Section 7 | References

Acorn Environmental, 2023. Hartsell Property- 30731 Highway 190 Unit B Phase I Environmental Site Assessment Report. Dated March 22, 2023

American Society for Testing and Materials (ASTM), 2021. Practice E1527-21: "Standard Practice for Environmental Site Assessments: Phase I Environmental Site Assessment Process."

California Department of Conservation, 2023. Geologic Map of California. Available online at https://maps.conservation.ca.gov/cgs/gmc/. Accessed September 19, 2023.

California Department of Water Resources (DWR), 2023. Water Data Library. Available online at https://wdl.water.ca.gov/waterdatalibrary/. Accessed September 19, 2023.

California Environmental Protection Agency (CalEPA), 2023. CalEPA Regulated Site Portal. Available online: https://siteportal.calepa.ca.gov/nsite/map/help. Accessed September 19, 2023.

Chicago Title Company, 2023. Alta Commitment for Title Insurance – FWVI-TO23001017-Amendment C. Dated August 29, 2023.

Rueger, Brian, 2023. Interview. Conducted by David Sawyer. August 2023

Tulare County, 2023. Tulare County Zoning and Property Information. Available online at: https://tularecounty.maps.arcgis.com/apps/webappviewer/index.html?id=e7d7da648dab43e1a9eb0233889b7c32. Accessed September 19, 2023.

Tulare County Environmental Health Division, 2023. Public Records Review. Response provided by email on August 8, 2023.

United States Department of Agriculture (USDA), 2023. Soil Series Data. Available online at: https://soilseries.sc.egov.usda.gov/OSD_Docs/H/HOLLAND.html. Accessed September 19, 2023.

United States Environmental Protection Agency (USEPA), 2023. Enforcement and Compliance History Online Facility Search Results. Available online at: https://echo.epa.gov/facilities/facility-search/results. Accessed September 20, 2023.

United States Fish and Wildlife Service (USFWS), 2023. National Wetlands Inventory Wetlands Mapper. Available online at: https://fwsprimary.wim.usgs.gov/wetlands/apps/wetlands-mapper/. Accessed September 19, 2023.

Appendices

Appendix A

EDR Radius Map Report

King- Hartsell - 190 Property
30731 Highway 190
Springville, CA 93265

Inquiry Number: 7449911.5s
September 20, 2023

The EDR Radius Map™ Report with GeoCheck®

6 Armstrong Road, 4th floor
Shelton, CT 06484
Toll Free: 800.352.0050
www.edrnet.com

TABLE OF CONTENTS

SECTION	PAGE
Executive Summary	ES1
Overview Map	2
Detail Map	3
Map Findings Summary	4
Map Findings	9
Orphan Summary	13
Government Records Searched/Data Currency Tracking	GR-1

GEOCHECK ADDENDUM

Physical Setting Source Addendum	A-1
Physical Setting Source Summary	A-2
Physical Setting SSURGO Soil Map	A-5
Physical Setting Source Map	A-12
Physical Setting Source Map Findings	A-14
Physical Setting Source Records Searched	PSGR-1

Thank you for your business.
Please contact EDR at 1-800-352-0050
with any questions or comments.

Disclaimer - Copyright and Trademark Notice

This Report contains certain information obtained from a variety of public and other sources reasonably available to Environmental Data Resources, LLC. It cannot be concluded from this Report that coverage information for the target and surrounding properties does not exist from other sources. This Report is provided on an "AS IS", "AS AVAILABLE" basis. **NO WARRANTY EXPRESS OR IMPLIED IS MADE WHATSOEVER IN CONNECTION WITH THIS REPORT. ENVIRONMENTAL DATA RESOURCES, LLC AND ITS SUBSIDIARIES, AFFILIATES AND THIRD PARTY SUPPLIERS DISCLAIM ALL WARRANTIES, OF ANY KIND OR NATURE, EXPRESS OR IMPLIED, ARISING OUT OF OR RELATED TO THIS REPORT OR ANY OF THE DATA AND INFORMATION PROVIDED IN THIS REPORT, INCLUDING WITHOUT LIMITATION, ANY WARRANTIES REGARDING ACCURACY, QUALITY, CORRECTNESS, COMPLETENESS, COMPREHENSIVENESS, SUITABILITY, MERCHANTABILITY, FITNESS FOR A PARTICULAR PURPOSE, TITLE, NON-INFRINGEMENT, MISAPPROPRIATION, OR OTHERWISE. ALL RISK IS ASSUMED BY THE USER. IN NO EVENT SHALL ENVIRONMENTAL DATA RESOURCES, LLC OR ITS SUBSIDIARIES, AFFILIATES OR THIRD PARTY SUPPLIERS BE LIABLE TO ANYONE FOR ANY DIRECT, INCIDENTAL, INDIRECT, SPECIAL, CONSEQUENTIAL OR OTHER DAMAGES OF ANY TYPE OR KIND (INCLUDING BUT NOT LIMITED TO LOSS OF PROFITS, LOSS OF USE, OR LOSS OF DATA) INFORMATION PROVIDED IN THIS REPORT.** Any analyses, estimates, ratings, environmental risk levels, or risk codes provided in this Report are provided for illustrative purposes only, and are not intended to provide, nor should they be interpreted as providing any facts regarding, or prediction or forecast of, any environmental risk for any property. Only an assessment performed by a qualified environmental professional can provide findings, opinions or conclusions regarding the environmental risk or conditions in, on or at any property.

Copyright 2023 by Environmental Data Resources, LLC. All rights reserved. Reproduction in any media or format, in whole or in part, of any report or map of Environmental Data Resources, LLC, or its affiliates, is prohibited without prior written permission.

EDR and its logos (including Sanborn and Sanborn Map) are trademarks of Environmental Data Resources, LLC or its affiliates. All other trademarks used herein are the property of their respective owners.

EXECUTIVE SUMMARY

A search of available environmental records was conducted by Environmental Data Resources, Inc (EDR). The report was designed to assist parties seeking to meet the search requirements of EPA's Standards and Practices for All Appropriate Inquiries (40 CFR Part 312), the ASTM Standard Practice for Environmental Site Assessments (E1527 - 21), the ASTM Standard Practice for Environmental Site Assessments for Forestland or Rural Property (E2247 - 16), the ASTM Standard Practice for Limited Environmental Due Diligence: Transaction Screen Process (E1528 - 22) or custom requirements developed for the evaluation of environmental risk associated with a parcel of real estate.

TARGET PROPERTY INFORMATION

ADDRESS

30731 HIGHWAY 190
SPRINGVILLE, CA 93265

COORDINATES

Latitude (North):	36.0860180 - 36˚ 5' 9.66''
Longitude (West):	118.8861030 - 118˚ 53' 9.97''
Universal Tranverse Mercator:	Zone 11
UTM X (Meters):	330181.3
UTM Y (Meters):	3994935.0
Elevation:	930 ft. above sea level

USGS TOPOGRAPHIC MAP ASSOCIATED WITH TARGET PROPERTY

Target Property Map:	11998600 SUCCESS DAM, CA
Version Date:	2018
Southeast Map:	11998530 GLOBE, CA
Version Date:	2018

AERIAL PHOTOGRAPHY IN THIS REPORT

Portions of Photo from:	20200805, 20200802
Source:	USDA

MAPPED SITES SUMMARY

Target Property Address:
30731 HIGHWAY 190
SPRINGVILLE, CA 93265

Click on Map ID to see full detail.

MAP ID	SITE NAME	ADDRESS	DATABASE ACRONYMS	RELATIVE ELEVATION	DIST (ft. & mi.) DIRECTION
1	BARBER NO. 2		MINES MRDS	Higher	1 ft.
2	BARBER NO. 2		MINES MRDS	Higher	1 ft.
3	TULE RIVER EAGLE FEA	31071 HIGHWAY 190	INDIAN UST	Lower	576, 0.109, NNE

EXECUTIVE SUMMARY

TARGET PROPERTY SEARCH RESULTS

The target property was not listed in any of the databases searched by EDR.

DATABASES WITH NO MAPPED SITES

No mapped sites were found in EDR's search of available ("reasonably ascertainable ") government records either on the target property or within the search radius around the target property for the following databases:

STANDARD ENVIRONMENTAL RECORDS

Lists of Federal NPL (Superfund) sites

NPL ..... National Priority List
Proposed NPL ..... Proposed National Priority List Sites
NPL LIENS ..... Federal Superfund Liens

Lists of Federal Delisted NPL sites

Delisted NPL ..... National Priority List Deletions

Lists of Federal sites subject to CERCLA removals and CERCLA orders

FEDERAL FACILITY ..... Federal Facility Site Information listing
SEMS ..... Superfund Enterprise Management System

Lists of Federal CERCLA sites with NFRAP

SEMS-ARCHIVE ..... Superfund Enterprise Management System Archive

Lists of Federal RCRA facilities undergoing Corrective Action

CORRACTS ..... Corrective Action Report

Lists of Federal RCRA TSD facilities

RCRA-TSDF ..... RCRA - Treatment, Storage and Disposal

Lists of Federal RCRA generators

RCRA-LQG ..... RCRA - Large Quantity Generators
RCRA-SQG ..... RCRA - Small Quantity Generators
RCRA-VSQG ..... RCRA - Very Small Quantity Generators (Formerly Conditionally Exempt Small Quantity Generators)

Federal institutional controls / engineering controls registries

LUCIS ..... Land Use Control Information System

EXECUTIVE SUMMARY

US ENG CONTROLS..... Engineering Controls Sites List
US INST CONTROLS..... Institutional Controls Sites List

Federal ERNS list

ERNS..... Emergency Response Notification System

Lists of state- and tribal (Superfund) equivalent sites

RESPONSE..... State Response Sites

Lists of state- and tribal hazardous waste facilities

ENVIROSTOR..... EnviroStor Database

Lists of state and tribal landfills and solid waste disposal facilities

SWF/LF..... Solid Waste Information System

Lists of state and tribal leaking storage tanks

LUST..... Geotracker's Leaking Underground Fuel Tank Report
INDIAN LUST..... Leaking Underground Storage Tanks on Indian Land
CPS-SLIC..... Statewide SLIC Cases

Lists of state and tribal registered storage tanks

FEMA UST..... Underground Storage Tank Listing
UST..... Active UST Facilities
AST..... Aboveground Petroleum Storage Tank Facilities

Lists of state and tribal voluntary cleanup sites

INDIAN VCP..... Voluntary Cleanup Priority Listing
VCP..... Voluntary Cleanup Program Properties

Lists of state and tribal brownfield sites

BROWNFIELDS..... Considered Brownfieds Sites Listing

ADDITIONAL ENVIRONMENTAL RECORDS

Local Brownfield lists

US BROWNFIELDS..... A Listing of Brownfields Sites

Local Lists of Landfill / Solid Waste Disposal Sites

WMUDS/SWAT..... Waste Management Unit Database
SWRCY..... Recycler Database
HAULERS..... Registered Waste Tire Haulers Listing
INDIAN ODI..... Report on the Status of Open Dumps on Indian Lands
ODI..... Open Dump Inventory
DEBRIS REGION 9..... Torres Martinez Reservation Illegal Dump Site Locations

EXECUTIVE SUMMARY

IHS OPEN DUMPS ..... Open Dumps on Indian Land

Local Lists of Hazardous waste / Contaminated Sites

US HIST CDL ..... Delisted National Clandestine Laboratory Register
HIST Cal-Sites ..... Historical Calsites Database
SCH ..... School Property Evaluation Program
CDL ..... Clandestine Drug Labs
Toxic Pits ..... Toxic Pits Cleanup Act Sites
CERS HAZ WASTE ..... California Environmental Reporting System Hazardous Waste
US CDL ..... National Clandestine Laboratory Register

Local Lists of Registered Storage Tanks

SWEEPS UST ..... SWEEPS UST Listing
HIST UST ..... Hazardous Substance Storage Container Database
CERS TANKS ..... California Environmental Reporting System (CERS) Tanks
CA FID UST ..... Facility Inventory Database

Local Land Records

LIENS ..... Environmental Liens Listing
LIENS 2 ..... CERCLA Lien Information
DEED ..... Deed Restriction Listing

Records of Emergency Release Reports

HMIRS ..... Hazardous Materials Information Reporting System
CHMIRS ..... California Hazardous Material Incident Report System
LDS ..... Land Disposal Sites Listing
MCS ..... Military Cleanup Sites Listing
SPILLS 90 ..... SPILLS 90 data from FirstSearch

Other Ascertainable Records

RCRA NonGen / NLR ..... RCRA - Non Generators / No Longer Regulated
FUDS ..... Formerly Used Defense Sites
DOD ..... Department of Defense Sites
SCRD DRYCLEANERS ..... State Coalition for Remediation of Drycleaners Listing
US FIN ASSUR ..... Financial Assurance Information
EPA WATCH LIST ..... EPA WATCH LIST
2020 COR ACTION ..... 2020 Corrective Action Program List
TSCA ..... Toxic Substances Control Act
TRIS ..... Toxic Chemical Release Inventory System
SSTS ..... Section 7 Tracking Systems
ROD ..... Records Of Decision
RMP ..... Risk Management Plans
RAATS ..... RCRA Administrative Action Tracking System
PRP ..... Potentially Responsible Parties
PADS ..... PCB Activity Database System
ICIS ..... Integrated Compliance Information System
FTTS ..... FIFRA/ TSCA Tracking System - FIFRA (Federal Insecticide, Fungicide, & Rodenticide Act)/TSCA (Toxic Substances Control Act)
MLTS ..... Material Licensing Tracking System
COAL ASH DOE ..... Steam-Electric Plant Operation Data

EXECUTIVE SUMMARY

COAL ASH EPA	Coal Combustion Residues Surface Impoundments List
PCB TRANSFORMER	PCB Transformer Registration Database
RADINFO	Radiation Information Database
HIST FTTS	FIFRA/TSCA Tracking System Administrative Case Listing
DOT OPS	Incident and Accident Data
CONSENT	Superfund (CERCLA) Consent Decrees
INDIAN RESERV	Indian Reservations
FUSRAP	Formerly Utilized Sites Remedial Action Program
UMTRA	Uranium Mill Tailings Sites
LEAD SMELTERS	Lead Smelter Sites
US AIRS	Aerometric Information Retrieval System Facility Subsystem
US MINES	Mines Master Index File
ABANDONED MINES	Abandoned Mines
FINDS	Facility Index System/Facility Registry System
DOCKET HWC	Hazardous Waste Compliance Docket Listing
ECHO	Enforcement & Compliance History Information
UXO	Unexploded Ordnance Sites
FUELS PROGRAM	EPA Fuels Program Registered Listing
PFAS NPL	Superfund Sites with PFAS Detections Information
PFAS FEDERAL SITES	Federal Sites PFAS Information
PFAS TSCA	PFAS Manufacture and Imports Information
PFAS RCRA MANIFEST	PFAS Transfers Identified In the RCRA Database Listing
PFAS ATSDR	PFAS Contamination Site Location Listing
PFAS WQP	Ambient Environmental Sampling for PFAS
PFAS NPDES	Clean Water Act Discharge Monitoring Information
PFAS ECHO	Facilities in Industries that May Be Handling PFAS Listing
PFAS ECHO FIRE TRAINING	Facilities in Industries that May Be Handling PFAS Listing
PFAS PART 139 AIRPORT	All Certified Part 139 Airports PFAS Information Listing
AQUEOUS FOAM NRC	Aqueous Foam Related Incidents Listing
PFAS	PFAS Contamination Site Location Listing
AQUEOUS FOAM	Former Fire Training Facility Assessments Listing
CA BOND EXP. PLAN	Bond Expenditure Plan
Cortese	"Cortese" Hazardous Waste & Substances Sites List
CUPA Listings	CUPA Resources List
DRYCLEANERS	Cleaner Facilities
EMI	Emissions Inventory Data
ENF	Enforcement Action Listing
Financial Assurance	Financial Assurance Information Listing
ICE	Inspection, Compliance and Enforcement
HIST CORTESE	Hazardous Waste & Substance Site List
HWP	EnviroStor Permitted Facilities Listing
HWT	Registered Hazardous Waste Transporter Database
HAZNET	Facility and Manifest Data
MINES	Mines Site Location Listing
MWMP	Medical Waste Management Program Listing
NPDES	NPDES Permits Listing
PEST LIC	Pesticide Regulation Licenses Listing
PROC	Certified Processors Database
Notify 65	Proposition 65 Records
HAZMAT	Hazardous Material Facilities
UIC	UIC Listing
UIC GEO	UIC GEO (GEOTRACKER)
WASTEWATER PITS	Oil Wastewater Pits Listing
WDS	Waste Discharge System
WIP	Well Investigation Program Case List

EXECUTIVE SUMMARY

MILITARY PRIV SITES..... MILITARY PRIV SITES (GEOTRACKER)
PROJECT..... PROJECT (GEOTRACKER)
WDR..... Waste Discharge Requirements Listing
CIWQS..... California Integrated Water Quality System
CERS..... CERS
NON-CASE INFO..... NON-CASE INFO (GEOTRACKER)
OTHER OIL GAS..... OTHER OIL & GAS (GEOTRACKER)
PROD WATER PONDS..... PROD WATER PONDS (GEOTRACKER)
SAMPLING POINT..... SAMPLING POINT (GEOTRACKER)
WELL STIM PROJ..... Well Stimulation Project (GEOTRACKER)
BIOSOLIDS..... ICIS-NPDES Biosolids Facility Data
HWTS..... Hazardous Waste Tracking System
PFAS TRIS..... List of PFAS Added to the TRI

EDR HIGH RISK HISTORICAL RECORDS

EDR Exclusive Records

EDR MGP..... EDR Proprietary Manufactured Gas Plants
EDR Hist Auto..... EDR Exclusive Historical Auto Stations
EDR Hist Cleaner..... EDR Exclusive Historical Cleaners

EDR RECOVERED GOVERNMENT ARCHIVES

Exclusive Recovered Govt. Archives

RGA LF..... Recovered Government Archive Solid Waste Facilities List
RGA LUST..... Recovered Government Archive Leaking Underground Storage Tank

SURROUNDING SITES: SEARCH RESULTS

Surrounding sites were identified in the following databases.

Elevations have been determined from the USGS Digital Elevation Model and should be evaluated on a relative (not an absolute) basis. Relative elevation information between sites of close proximity should be field verified. Sites with an elevation equal to or higher than the target property have been differentiated below from sites with an elevation lower than the target property.
Page numbers and map identification numbers refer to the EDR Radius Map report where detailed data on individual sites can be reviewed.

Sites listed in ***bold italics*** are in multiple databases.

Unmappable (orphan) sites are not considered in the foregoing analysis.

STANDARD ENVIRONMENTAL RECORDS

Lists of state and tribal registered storage tanks

INDIAN UST: A listing of underground storage tank locations on Indian Land.

A review of the INDIAN UST list, as provided by EDR, has revealed that there is 1 INDIAN UST site within approximately 0.25 miles of the target property.

EXECUTIVE SUMMARY

Lower Elevation	Address	Direction / Distance	Map ID	Page
TULE RIVER EAGLE FEA	31071 HIGHWAY 190	NNE 0 - 1/8 (0.109 mi.)	3	11
Database: INDIAN UST R9, Date of Government Version: 04/19/2023				
Alternate Facility ID: TULE003				
Tank Status: Currently in Use				

ADDITIONAL ENVIRONMENTAL RECORDS

Other Ascertainable Records

MINES MRDS: Mineral Resources Data System

A review of the MINES MRDS list, as provided by EDR, and dated 08/23/2022 has revealed that there are 2 MINES MRDS sites within approximately 0.25 miles of the target property.

Equal/Higher Elevation	Address	Direction / Distance	Map ID	Page
BARBER NO. 2		0 - 1/8 (0.000 mi.)	1	9
BARBER NO. 2		0 - 1/8 (0.000 mi.)	2	10

EXECUTIVE SUMMARY

There were no unmapped sites in this report.

OVERVIEW MAP - 7449911.5S

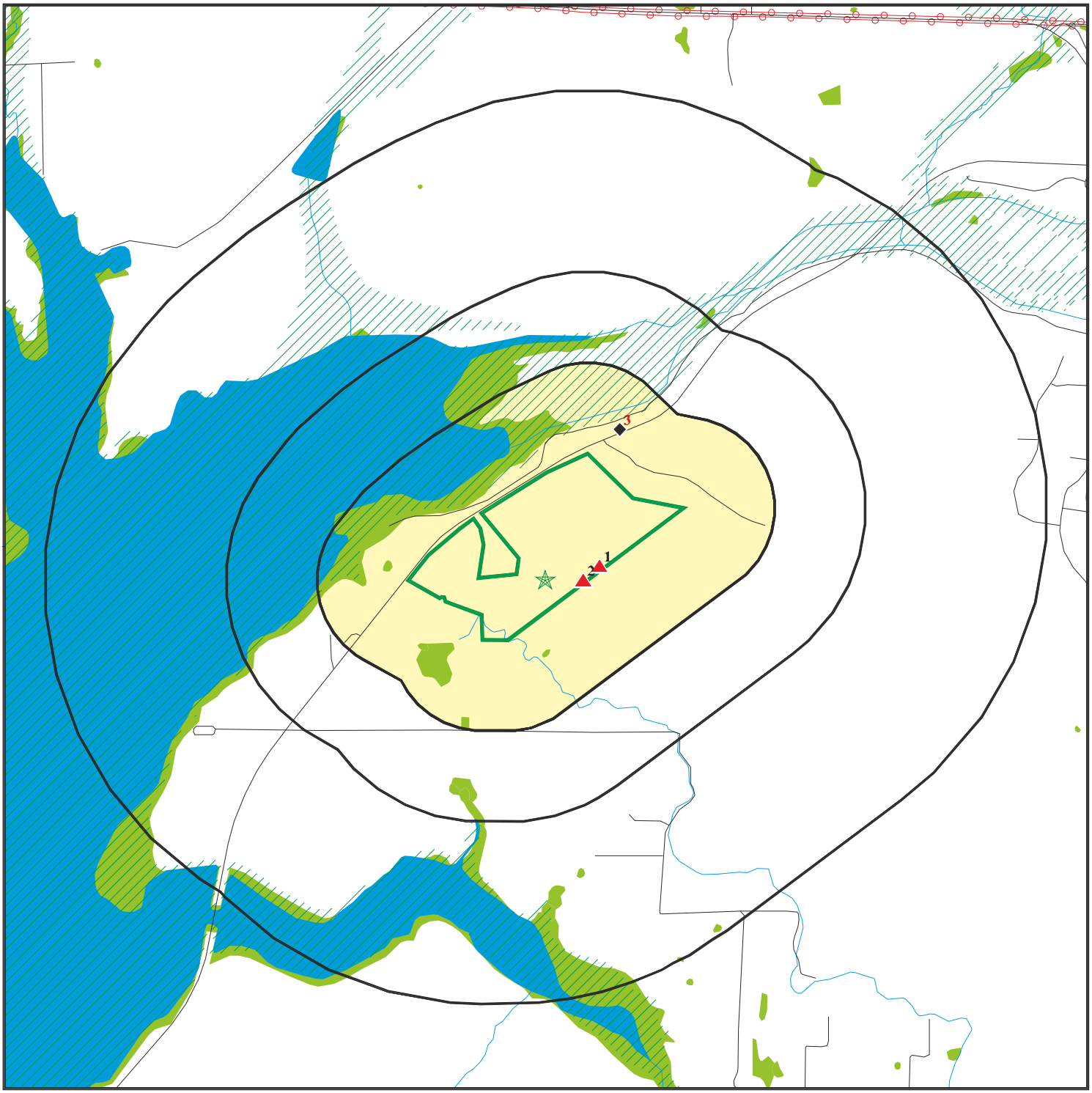

Target Property

Sites at elevations higher than or equal to the target property

Sites at elevations lower than the target property

Manufactured Gas Plants

National Priority List Sites

Dept. Defense Sites

0 1/4 1/2 1 Miles

Indian Reservations BIA

Power transmission lines

Special Flood Hazard Area (1%)

0.2% Annual Chance Flood Hazard

National Wetland Inventory

State Wetlands

Areas of Concern

N

This report includes Interactive Map Layers to display and/or hide map information. The legend includes only those icons for the default map view.

SITE NAME: King- Hartsell - 190 Property ADDRESS: 30731 Highway 190 Springville CA 93265 LAT/LONG: 36.086018 / 118.886103	CLIENT: Acorn Environmental CONTACT: David Sawyer INQUIRY #: 7449911.5s DATE: September 20, 2023 3:22 pm

Copyright © 2023 EDR, Inc. © 2015 TomTom Rel. 2015.

DETAIL MAP - 7449911.5S

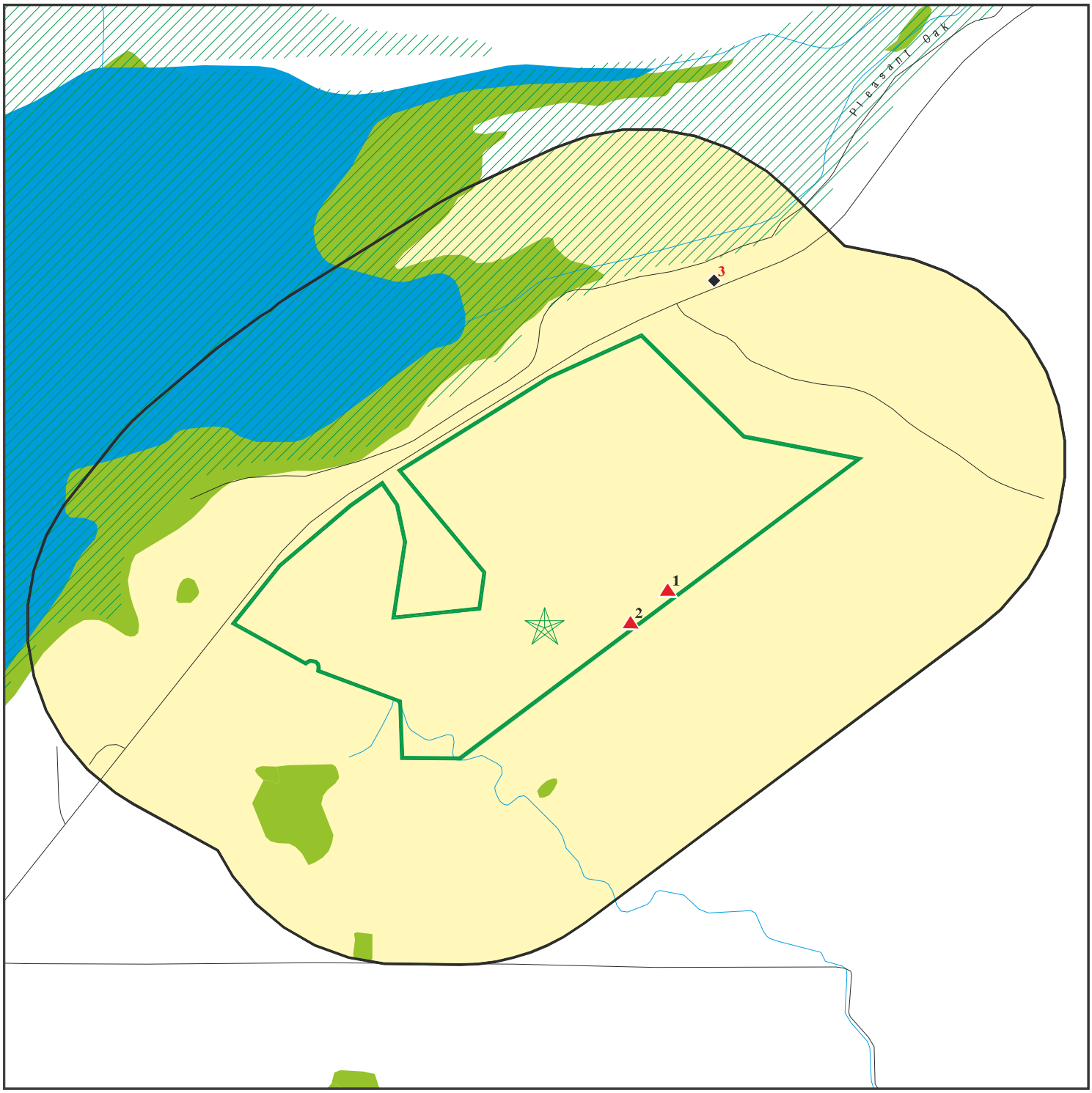

Target Property

Sites at elevations higher than or equal to the target property

Sites at elevations lower than the target property

Manufactured Gas Plants

Sensitive Receptors

National Priority List Sites

Dept. Defense Sites

0 1/8 1/4 1/2 Miles

Indian Reservations BIA

Special Flood Hazard Area (1%)

0.2% Annual Chance Flood Hazard

National Wetland Inventory

State Wetlands

Areas of Concern

This report includes Interactive Map Layers to display and/or hide map information. The legend includes only those icons for the default map view.

SITE NAME: King- Hartsell - 190 Property	CLIENT: Acorn Environmental
ADDRESS: 30731 Highway 190 Springville CA 93265	CONTACT: David Sawyer INQUIRY #: 7449911.5s
LAT/LONG: 36.086018 / 118.886103	DATE: September 20, 2023 3:24 pm

Copyright © 2023 EDR, Inc. © 2015 TomTom Rel. 2015.

MAP FINDINGS SUMMARY

Database	Search Distance (Miles)	Target Property	< 1/8	1/8 - 1/4	1/4 - 1/2	1/2 - 1	> 1	Total Plotted
STANDARD ENVIRONMENTAL RECORDS								
Lists of Federal NPL (Superfund) sites								
NPL	1.000		0	0	0	0	NR	0
Proposed NPL	1.000		0	0	0	0	NR	0
NPL LIENS	1.000		0	0	0	0	NR	0
Lists of Federal Delisted NPL sites								
Delisted NPL	1.000		0	0	0	0	NR	0
Lists of Federal sites subject to CERCLA removals and CERCLA orders								
FEDERAL FACILITY	0.500		0	0	0	NR	NR	0
SEMS	0.500		0	0	0	NR	NR	0
Lists of Federal CERCLA sites with NFRAP								
SEMS-ARCHIVE	0.500		0	0	0	NR	NR	0
Lists of Federal RCRA facilities undergoing Corrective Action								
CORRACTS	1.000		0	0	0	0	NR	0
Lists of Federal RCRA TSD facilities								
RCRA-TSDF	0.500		0	0	0	NR	NR	0
Lists of Federal RCRA generators								
RCRA-LQG	0.250		0	0	NR	NR	NR	0
RCRA-SQG	0.250		0	0	NR	NR	NR	0
RCRA-VSQG	0.250		0	0	NR	NR	NR	0
Federal institutional controls / engineering controls registries								
LUCIS	0.500		0	0	0	NR	NR	0
US ENG CONTROLS	0.500		0	0	0	NR	NR	0
US INST CONTROLS	0.500		0	0	0	NR	NR	0
Federal ERNS list								
ERNS	0.001		0	NR	NR	NR	NR	0
Lists of state- and tribal (Superfund) equivalent sites								
RESPONSE	1.000		0	0	0	0	NR	0
Lists of state- and tribal hazardous waste facilities								
ENVIROSTOR	1.000		0	0	0	0	NR	0
Lists of state and tribal landfills and solid waste disposal facilities								
SWF/LF	0.500		0	0	0	NR	NR	0

MAP FINDINGS SUMMARY

Database	Search Distance (Miles)	Target Property	< 1/8	1/8 - 1/4	1/4 - 1/2	1/2 - 1	> 1	Total Plotted
Lists of state and tribal leaking storage tanks								
LUST	0.500		0	0	0	NR	NR	0
INDIAN LUST	0.500		0	0	0	NR	NR	0
CPS-SLIC	0.500		0	0	0	NR	NR	0
Lists of state and tribal registered storage tanks								
FEMA UST	0.250		0	0	NR	NR	NR	0
UST	0.250		0	0	NR	NR	NR	0
AST	0.250		0	0	NR	NR	NR	0
INDIAN UST	0.250		1	0	NR	NR	NR	1
Lists of state and tribal voluntary cleanup sites								
INDIAN VCP	0.500		0	0	0	NR	NR	0
VCP	0.500		0	0	0	NR	NR	0
Lists of state and tribal brownfield sites								
BROWNFIELDS	0.500		0	0	0	NR	NR	0
ADDITIONAL ENVIRONMENTAL RECORDS								
Local Brownfield lists								
US BROWNFIELDS	0.500		0	0	0	NR	NR	0
Local Lists of Landfill / Solid Waste Disposal Sites								
WMUDS/SWAT	0.500		0	0	0	NR	NR	0
SWRCY	0.500		0	0	0	NR	NR	0
HAULERS	0.001		0	NR	NR	NR	NR	0
INDIAN ODI	0.500		0	0	0	NR	NR	0
ODI	0.500		0	0	0	NR	NR	0
DEBRIS REGION 9	0.500		0	0	0	NR	NR	0
IHS OPEN DUMPS	0.500		0	0	0	NR	NR	0
Local Lists of Hazardous waste / Contaminated Sites								
US HIST CDL	0.001		0	NR	NR	NR	NR	0
HIST Cal-Sites	1.000		0	0	0	0	NR	0
SCH	0.250		0	0	NR	NR	NR	0
CDL	0.001		0	NR	NR	NR	NR	0
Toxic Pits	1.000		0	0	0	0	NR	0
CERS HAZ WASTE	0.250		0	0	NR	NR	NR	0
US CDL	0.001		0	NR	NR	NR	NR	0
Local Lists of Registered Storage Tanks								
SWEEPS UST	0.250		0	0	NR	NR	NR	0
HIST UST	0.250		0	0	NR	NR	NR	0
CERS TANKS	0.250		0	0	NR	NR	NR	0
CA FID UST	0.250		0	0	NR	NR	NR	0
Local Land Records								
LIENS	0.001		0	NR	NR	NR	NR	0

MAP FINDINGS SUMMARY

Database	Search Distance (Miles)	Target Property	< 1/8	1/8 - 1/4	1/4 - 1/2	1/2 - 1	> 1	Total Plotted
LIENS 2	0.001		0	NR	NR	NR	NR	0
DEED	0.500		0	0	0	NR	NR	0
Records of Emergency Release Reports								
HMIRS	0.001		0	NR	NR	NR	NR	0
CHMIRS	0.001		0	NR	NR	NR	NR	0
LDS	0.001		0	NR	NR	NR	NR	0
MCS	0.001		0	NR	NR	NR	NR	0
SPILLS 90	0.001		0	NR	NR	NR	NR	0
Other Ascertainable Records								
RCRA NonGen / NLR	0.250		0	0	NR	NR	NR	0
FUDS	1.000		0	0	0	0	NR	0
DOD	1.000		0	0	0	0	NR	0
SCRD DRYCLEANERS	0.500		0	0	0	NR	NR	0
US FIN ASSUR	0.001		0	NR	NR	NR	NR	0
EPA WATCH LIST	0.001		0	NR	NR	NR	NR	0
2020 COR ACTION	0.250		0	0	NR	NR	NR	0
TSCA	0.001		0	NR	NR	NR	NR	0
TRIS	0.001		0	NR	NR	NR	NR	0
SSTS	0.001		0	NR	NR	NR	NR	0
ROD	1.000		0	0	0	0	NR	0
RMP	0.001		0	NR	NR	NR	NR	0
RAATS	0.001		0	NR	NR	NR	NR	0
PRP	0.001		0	NR	NR	NR	NR	0
PADS	0.001		0	NR	NR	NR	NR	0
ICIS	0.001		0	NR	NR	NR	NR	0
FTTS	0.001		0	NR	NR	NR	NR	0
MLTS	0.001		0	NR	NR	NR	NR	0
COAL ASH DOE	0.001		0	NR	NR	NR	NR	0
COAL ASH EPA	0.500		0	0	0	NR	NR	0
PCB TRANSFORMER	0.001		0	NR	NR	NR	NR	0
RADINFO	0.001		0	NR	NR	NR	NR	0
HIST FTTS	0.001		0	NR	NR	NR	NR	0
DOT OPS	0.001		0	NR	NR	NR	NR	0
CONSENT	1.000		0	0	0	0	NR	0
INDIAN RESERV	1.000		0	0	0	0	NR	0
FUSRAP	1.000		0	0	0	0	NR	0
UMTRA	0.500		0	0	0	NR	NR	0
LEAD SMELTERS	0.001		0	NR	NR	NR	NR	0
US AIRS	0.001		0	NR	NR	NR	NR	0
US MINES	0.250		0	0	NR	NR	NR	0
ABANDONED MINES	0.250		0	0	NR	NR	NR	0
FINDS	0.001		0	NR	NR	NR	NR	0
DOCKET HWC	0.001		0	NR	NR	NR	NR	0
ECHO	0.001		0	NR	NR	NR	NR	0
UXO	1.000		0	0	0	0	NR	0
FUELS PROGRAM	0.250		0	0	NR	NR	NR	0
PFAS NPL	0.250		0	0	NR	NR	NR	0
PFAS FEDERAL SITES	0.250		0	0	NR	NR	NR	0
PFAS TSCA	0.250		0	0	NR	NR	NR	0

MAP FINDINGS SUMMARY

Database	Search Distance (Miles)	Target Property	< 1/8	1/8 - 1/4	1/4 - 1/2	1/2 - 1	> 1	Total Plotted
PFAS RCRA MANIFEST	0.250		0	0	NR	NR	NR	0
PFAS ATSDR	0.250		0	0	NR	NR	NR	0
PFAS WQP	0.250		0	0	NR	NR	NR	0
PFAS NPDES	0.250		0	0	NR	NR	NR	0
PFAS ECHO	0.250		0	0	NR	NR	NR	0
PFAS ECHO FIRE TRAINING	0.250		0	0	NR	NR	NR	0
PFAS PART 139 AIRPORT	0.250		0	0	NR	NR	NR	0
AQUEOUS FOAM NRC	0.250		0	0	NR	NR	NR	0
PFAS	0.250		0	0	NR	NR	NR	0
AQUEOUS FOAM	0.250		0	0	NR	NR	NR	0
CA BOND EXP. PLAN	1.000		0	0	0	0	NR	0
Cortese	0.500		0	0	0	NR	NR	0
CUPA Listings	0.250		0	0	NR	NR	NR	0
DRYCLEANERS	0.250		0	0	NR	NR	NR	0
EMI	0.001		0	NR	NR	NR	NR	0
ENF	0.001		0	NR	NR	NR	NR	0
Financial Assurance	0.001		0	NR	NR	NR	NR	0
ICE	0.001		0	NR	NR	NR	NR	0
HIST CORTESE	0.500		0	0	0	NR	NR	0
HWP	1.000		0	0	0	0	NR	0
HWT	0.250		0	0	NR	NR	NR	0
HAZNET	0.001		0	NR	NR	NR	NR	0
MINES	0.250		0	0	NR	NR	NR	0
MWMP	0.250		0	0	NR	NR	NR	0
NPDES	0.001		0	NR	NR	NR	NR	0
PEST LIC	0.001		0	NR	NR	NR	NR	0
PROC	0.500		0	0	0	NR	NR	0
Notify 65	1.000		0	0	0	0	NR	0
HAZMAT	0.250		0	0	NR	NR	NR	0
UIC	0.001		0	NR	NR	NR	NR	0
UIC GEO	0.001		0	NR	NR	NR	NR	0
WASTEWATER PITS	0.500		0	0	0	NR	NR	0
WDS	0.001		0	NR	NR	NR	NR	0
WIP	0.250		0	0	NR	NR	NR	0
MILITARY PRIV SITES	0.001		0	NR	NR	NR	NR	0
PROJECT	0.001		0	NR	NR	NR	NR	0
WDR	0.001		0	NR	NR	NR	NR	0
CIWQS	0.001		0	NR	NR	NR	NR	0
CERS	0.001		0	NR	NR	NR	NR	0
NON-CASE INFO	0.001		0	NR	NR	NR	NR	0
OTHER OIL GAS	0.001		0	NR	NR	NR	NR	0
PROD WATER PONDS	0.001		0	NR	NR	NR	NR	0
SAMPLING POINT	0.001		0	NR	NR	NR	NR	0
WELL STIM PROJ	0.001		0	NR	NR	NR	NR	0
BIOSOLIDS	0.001		0	NR	NR	NR	NR	0
HWTS	0.001		0	NR	NR	NR	NR	0
PFAS TRIS	0.250		0	0	NR	NR	NR	0
MINES MRDS	0.250		2	0	NR	NR	NR	2
EDR HIGH RISK HISTORICAL RECORDS								
EDR Exclusive Records								
EDR MGP	1.000		0	0	0	0	NR	0

MAP FINDINGS SUMMARY

Database	Search Distance (Miles)	Target Property	< 1/8	1/8 - 1/4	1/4 - 1/2	1/2 - 1	> 1	Total Plotted
EDR Hist Auto	0.125		0	NR	NR	NR	NR	0
EDR Hist Cleaner	0.125		0	NR	NR	NR	NR	0
EDR RECOVERED GOVERNMENT ARCHIVES								
Exclusive Recovered Govt. Archives								
RGA LF	0.001		0	NR	NR	NR	NR	0
RGA LUST	0.001		0	NR	NR	NR	NR	0
- Totals --		0	3	0	0	0	0	3

NOTES:

TP = Target Property

NR = Not Requested at this Search Distance

Sites may be listed in more than one database

1 **BARBER NO. 2** **MINES MRDS** **1025540549**
N/A

< 1/8 **TULARE (County), CA**
1 ft.

Relative:
Higher

Actual:
985 ft.

MINES MRDS:

Name:	BARBER NO. 2
Address:	Not reported
Deposit identification Number:	10034222
City,State,Zip:	CALIFORNIA
URL:	https://mrdata.usgs.gov/mrds/show-mrds.php?dep_id=10034222
MRDS Identification Number:	M020955
MAS/MILS Identification Number:	Not reported
Region:	NA
Country:	United States
Primary Commodities:	Not reported
Secondary Commodities:	Not reported
Tertiary Commodities:	Copper, Gold
Operation Type:	Unknown
Deposit Type:	Vein
Production Size:	N - No, production has occurred
Development Status:	Occurrence
Ore Minerals or Materials:	Not reported
Gangue Minerals or Materials:	Not reported
Other Minerals or Materials:	Not reported
Ore Body Form:	Not reported
Workings Type:	Not reported
Mineral Deposit Model:	Not reported
Alteration Processes:	Not reported
Concentration Processes:	Not reported
Previous Names:	Not reported
Ore Controls:	Not reported
Reporter:	Fraticelli, L. A. (Albers, J.)
Host Rock Unit Name:	Not reported
Host Rock Type:	Diabase
Associated Rock Unit Name:	Not reported
Associated Rock Type Code:	Not reported
Structural Characteristics:	Not reported
Tectonic Setting:	Not reported
References:	Not reported
First Production Year:	Not reported
Began Before/After FPY:	Not reported
Last Production Year:	Not reported
Ended Before/After LPY:	Not reported
Year Discovered:	Not reported
Found Before/After YD:	Not reported
Production History:	Not reported
Discovery Information:	Not reported
Latitude:	36.08664
Longitude:	-118.88344

2 **BARBER NO. 2** **MINES MRDS** **1025669883**
N/A

< 1/8 **TULARE (County), CA**
1 ft.

Relative:
Higher

Actual:
1039 ft.

MINES MRDS:

Name:	BARBER NO. 2
Address:	Not reported
Deposit identification Number:	10190373
City,State,Zip:	CALIFORNIA
URL:	https://mrdata.usgs.gov/mrds/show-mrds.php?dep_id=10190373
MRDS Identification Number:	M020955
MAS/MILS Identification Number:	0061070196
Region:	NA
Country:	United States
Primary Commodities:	Copper
Secondary Commodities:	Not reported
Tertiary Commodities:	Gold
Operation Type:	Unknown
Deposit Type:	Not reported
Production Size:	Not reported
Development Status:	Unknown
Ore Minerals or Materials:	Not reported
Gangue Minerals or Materials:	Not reported
Other Minerals or Materials:	Not reported
Ore Body Form:	Not reported
Workings Type:	Not reported
Mineral Deposit Model:	Not reported
Alteration Processes:	Not reported
Concentration Processes:	Not reported
Previous Names:	Barber No.2.
Ore Controls:	Not reported
Reporter:	Ridenour, James
Host Rock Unit Name:	Not reported
Host Rock Type:	Not reported
Associated Rock Unit Name:	Not reported
Associated Rock Type Code:	Not reported
Structural Characteristics:	Not reported
Tectonic Setting:	Not reported
References:	Not reported
First Production Year:	Not reported
Began Before/After FPY:	Not reported
Last Production Year:	Not reported
Ended Before/After LPY:	Not reported
Year Discovered:	Not reported
Found Before/After YD:	Not reported
Production History:	Not reported
Discovery Information:	Not reported
Latitude:	36.08607
Longitude:	-118.88424

3 NNE < 1/8 0.109 mi. 576 ft. | **TULE RIVER EAGLE FEATHER TRADING POST 31071 HIGHWAY 190 SPRINGVILLE, CA 93265** | **INDIAN UST** | **1012010479 N/A**

Relative: Lower

Actual: 695 ft.

Indian UST:

Region:	9
Alternate Facility ID:	TULE003
Facility Name2:	Tule River Eagle Feather Trading Post
Tank ID:	TANK 1
Tank Status:	Currently in Use
Status Date:	1-Jan-07
Substance Description:	Gasoline (containing <=10% ethanol)
Tribe:	Tule River Indian Tribe of the Tule River Reservat
Name:	TULE RIVER EAGLE FEATHER TRADING POST
Address:	31071 HIGHWAY 190
City,State,Zip:	SPRINGVILLE, CA 93265
Facility County:	Not reported
Facility Telephone:	(559) 793-0240
Overfill installed:	True
Spill installed:	True
Date installed:	2007-01-01 00:00:00
Federally Regulated Tank:	True
Land Status:	Indian Land
Tank Capacity:	20000
Latitude:	36.091412035
Longitude:	-118.88207227

Region:	9
Alternate Facility ID:	TULE003
Facility Name2:	Tule River Eagle Feather Trading Post
Tank ID:	TANK 3
Tank Status:	Currently in Use
Status Date:	1-Jan-07
Substance Description:	Diesel
Tribe:	Tule River Indian Tribe of the Tule River Reservat
Name:	TULE RIVER EAGLE FEATHER TRADING POST
Address:	31071 HIGHWAY 190
City,State,Zip:	SPRINGVILLE, CA 93265
Facility County:	Not reported
Facility Telephone:	(559) 793-0240
Overfill installed:	True
Spill installed:	True
Date installed:	2007-01-01 00:00:00
Federally Regulated Tank:	True
Land Status:	Indian Land
Tank Capacity:	20000
Latitude:	36.091412035
Longitude:	-118.88207227

Region:	9
Alternate Facility ID:	TULE003
Facility Name2:	Tule River Eagle Feather Trading Post
Tank ID:	TANK 2
Tank Status:	Currently in Use
Status Date:	1-Jan-07
Substance Description:	Gasoline (containing <=10% ethanol)
Tribe:	Tule River Indian Tribe of the Tule River Reservat

TULE RIVER EAGLE FEATHER TRADING POST (Continued) **1012010479**

Name:	TULE RIVER EAGLE FEATHER TRADING POST
Address:	31071 HIGHWAY 190
City,State,Zip:	SPRINGVILLE, CA 93265
Facility County:	Not reported
Facility Telephone:	(559) 793-0240
Overfill installed:	True
Spill installed:	True
Date installed:	2007-01-01 00:00:00
Federally Regulated Tank:	True
Land Status:	Indian Land
Tank Capacity:	20000
Latitude:	36.091412035
Longitude:	-118.88207227

Count: 0 records.

ORPHAN SUMMARY

City	EDR ID	Site Name	Site Address	Zip	Database(s)
		NO SITES FOUND			

GOVERNMENT RECORDS SEARCHED / DATA CURRENCY TRACKING

To maintain currency of the following federal and state databases, EDR contacts the appropriate governmental agency on a monthly or quarterly basis, as required.

Number of Days to Update: Provides confirmation that EDR is reporting records that have been updated within 90 days from the date the government agency made the information available to the public.

STANDARD ENVIRONMENTAL RECORDS

Lists of Federal NPL (Superfund) sites

NPL: National Priority List

National Priorities List (Superfund). The NPL is a subset of CERCLIS and identifies over 1,200 sites for priority cleanup under the Superfund Program. NPL sites may encompass relatively large areas. As such, EDR provides polygon coverage for over 1,000 NPL site boundaries produced by EPA's Environmental Photographic Interpretation Center (EPIC) and regional EPA offices.

Date of Government Version: 06/22/2023
Date Data Arrived at EDR: 07/06/2023
Date Made Active in Reports: 07/24/2023
Number of Days to Update: 18

Source: EPA
Telephone: N/A
Last EDR Contact: 09/01/2023
Next Scheduled EDR Contact: 10/09/2023
Data Release Frequency: Quarterly

NPL Site Boundaries

Sources:

EPA's Environmental Photographic Interpretation Center (EPIC)
Telephone: 202-564-7333

EPA Region 1
Telephone 617-918-1143

EPA Region 6
Telephone: 214-655-6659

EPA Region 3
Telephone 215-814-5418

EPA Region 7
Telephone: 913-551-7247

EPA Region 4
Telephone 404-562-8033

EPA Region 8
Telephone: 303-312-6774

EPA Region 5
Telephone 312-886-6686

EPA Region 9
Telephone: 415-947-4246

EPA Region 10
Telephone 206-553-8665

Proposed NPL: Proposed National Priority List Sites

A site that has been proposed for listing on the National Priorities List through the issuance of a proposed rule in the Federal Register. EPA then accepts public comments on the site, responds to the comments, and places on the NPL those sites that continue to meet the requirements for listing.

Date of Government Version: 06/22/2023
Date Data Arrived at EDR: 07/06/2023
Date Made Active in Reports: 07/24/2023
Number of Days to Update: 18

Source: EPA
Telephone: N/A
Last EDR Contact: 09/01/2023
Next Scheduled EDR Contact: 10/09/2023
Data Release Frequency: Quarterly

NPL LIENS: Federal Superfund Liens

Federal Superfund Liens. Under the authority granted the USEPA by CERCLA of 1980, the USEPA has the authority to file liens against real property in order to recover remedial action expenditures or when the property owner received notification of potential liability. USEPA compiles a listing of filed notices of Superfund Liens.

Date of Government Version: 10/15/1991
Date Data Arrived at EDR: 02/02/1994
Date Made Active in Reports: 03/30/1994
Number of Days to Update: 56

Source: EPA
Telephone: 202-564-4267
Last EDR Contact: 08/15/2011
Next Scheduled EDR Contact: 11/28/2011
Data Release Frequency: No Update Planned

Lists of Federal Delisted NPL sites

Delisted NPL: National Priority List Deletions

The National Oil and Hazardous Substances Pollution Contingency Plan (NCP) establishes the criteria that the EPA uses to delete sites from the NPL. In accordance with 40 CFR 300.425.(e), sites may be deleted from the NPL where no further response is appropriate.

Date of Government Version: 06/22/2023
Date Data Arrived at EDR: 07/06/2023
Date Made Active in Reports: 07/24/2023
Number of Days to Update: 18

Source: EPA
Telephone: N/A
Last EDR Contact: 09/01/2023
Next Scheduled EDR Contact: 10/09/2023
Data Release Frequency: Quarterly

Lists of Federal sites subject to CERCLA removals and CERCLA orders

FEDERAL FACILITY: Federal Facility Site Information listing

A listing of National Priority List (NPL) and Base Realignment and Closure (BRAC) sites found in the Comprehensive Environmental Response, Compensation and Liability Information System (CERCLIS) Database where EPA Federal Facilities Restoration and Reuse Office is involved in cleanup activities.

Date of Government Version: 03/26/2023
Date Data Arrived at EDR: 03/28/2023
Date Made Active in Reports: 05/30/2023
Number of Days to Update: 63

Source: Environmental Protection Agency
Telephone: 703-603-8704
Last EDR Contact: 06/23/2023
Next Scheduled EDR Contact: 10/09/2023
Data Release Frequency: Varies

SEMS: Superfund Enterprise Management System

SEMS (Superfund Enterprise Management System) tracks hazardous waste sites, potentially hazardous waste sites, and remedial activities performed in support of EPA's Superfund Program across the United States. The list was formerly know as CERCLIS, renamed to SEMS by the EPA in 2015. The list contains data on potentially hazardous waste sites that have been reported to the USEPA by states, municipalities, private companies and private persons, pursuant to Section 103 of the Comprehensive Environmental Response, Compensation, and Liability Act (CERCLA). This dataset also contains sites which are either proposed to or on the National Priorities List (NPL) and the sites which are in the screening and assessment phase for possible inclusion on the NPL.

Date of Government Version: 06/22/2023
Date Data Arrived at EDR: 07/06/2023
Date Made Active in Reports: 07/24/2023
Number of Days to Update: 18

Source: EPA
Telephone: 800-424-9346
Last EDR Contact: 09/01/2023
Next Scheduled EDR Contact: 10/23/2023
Data Release Frequency: Quarterly

Lists of Federal CERCLA sites with NFRAP

SEMS-ARCHIVE: Superfund Enterprise Management System Archive

SEMS-ARCHIVE (Superfund Enterprise Management System Archive) tracks sites that have no further interest under the Federal Superfund Program based on available information. The list was formerly known as the CERCLIS-NFRAP, renamed to SEMS ARCHIVE by the EPA in 2015. EPA may perform a minimal level of assessment work at a site while it is archived if site conditions change and/or new information becomes available. Archived sites have been removed and archived from the inventory of SEMS sites. Archived status indicates that, to the best of EPA's knowledge, assessment at a site has been completed and that EPA has determined no further steps will be taken to list the site on the National Priorities List (NPL), unless information indicates this decision was not appropriate or other considerations require a recommendation for listing at a later time. The decision does not necessarily mean that there is no hazard associated with a given site; it only means that. based upon available information, the location is not judged to be potential NPL site.

Date of Government Version: 06/22/2023
Date Data Arrived at EDR: 07/06/2023
Date Made Active in Reports: 07/24/2023
Number of Days to Update: 18

Source: EPA
Telephone: 800-424-9346
Last EDR Contact: 09/01/2023
Next Scheduled EDR Contact: 10/23/2023
Data Release Frequency: Quarterly

Lists of Federal RCRA facilities undergoing Corrective Action

CORRACTS: Corrective Action Report
CORRACTS identifies hazardous waste handlers with RCRA corrective action activity.

Date of Government Version: 07/24/2023
Date Data Arrived at EDR: 07/31/2023
Date Made Active in Reports: 08/14/2023
Number of Days to Update: 14

Source: EPA
Telephone: 800-424-9346
Last EDR Contact: 07/31/2023
Next Scheduled EDR Contact: 10/02/2023
Data Release Frequency: Quarterly

Lists of Federal RCRA TSD facilities

RCRA-TSDF: RCRA - Treatment, Storage and Disposal
RCRAInfo is EPA's comprehensive information system, providing access to data supporting the Resource Conservation and Recovery Act (RCRA) of 1976 and the Hazardous and Solid Waste Amendments (HSWA) of 1984. The database includes selective information on sites which generate, transport, store, treat and/or dispose of hazardous waste as defined by the Resource Conservation and Recovery Act (RCRA). Transporters are individuals or entities that move hazardous waste from the generator offsite to a facility that can recycle, treat, store, or dispose of the waste. TSDFs treat, store, or dispose of the waste.

Date of Government Version: 07/24/2023
Date Data Arrived at EDR: 07/31/2023
Date Made Active in Reports: 08/14/2023
Number of Days to Update: 14

Source: Environmental Protection Agency
Telephone: (415) 495-8895
Last EDR Contact: 07/31/2023
Next Scheduled EDR Contact: 10/02/2023
Data Release Frequency: Quarterly

Lists of Federal RCRA generators

RCRA-LQG: RCRA - Large Quantity Generators
RCRAInfo is EPA's comprehensive information system, providing access to data supporting the Resource Conservation and Recovery Act (RCRA) of 1976 and the Hazardous and Solid Waste Amendments (HSWA) of 1984. The database includes selective information on sites which generate, transport, store, treat and/or dispose of hazardous waste as defined by the Resource Conservation and Recovery Act (RCRA). Large quantity generators (LQGs) generate over 1,000 kilograms (kg) of hazardous waste, or over 1 kg of acutely hazardous waste per month.

Date of Government Version: 07/24/2023
Date Data Arrived at EDR: 07/31/2023
Date Made Active in Reports: 08/14/2023
Number of Days to Update: 14

Source: Environmental Protection Agency
Telephone: (415) 495-8895
Last EDR Contact: 07/31/2023
Next Scheduled EDR Contact: 10/02/2023
Data Release Frequency: Quarterly

RCRA-SQG: RCRA - Small Quantity Generators

RCRAInfo is EPA's comprehensive information system, providing access to data supporting the Resource Conservation and Recovery Act (RCRA) of 1976 and the Hazardous and Solid Waste Amendments (HSWA) of 1984. The database includes selective information on sites which generate, transport, store, treat and/or dispose of hazardous waste as defined by the Resource Conservation and Recovery Act (RCRA). Small quantity generators (SQGs) generate between 100 kg and 1,000 kg of hazardous waste per month.

Date of Government Version: 07/24/2023
Date Data Arrived at EDR: 07/31/2023
Date Made Active in Reports: 08/14/2023
Number of Days to Update: 14

Source: Environmental Protection Agency
Telephone: (415) 495-8895
Last EDR Contact: 07/31/2023
Next Scheduled EDR Contact: 10/02/2023
Data Release Frequency: Quarterly

RCRA-VSQG: RCRA - Very Small Quantity Generators (Formerly Conditionally Exempt Small Quantity Generators)

RCRAInfo is EPA's comprehensive information system, providing access to data supporting the Resource Conservation and Recovery Act (RCRA) of 1976 and the Hazardous and Solid Waste Amendments (HSWA) of 1984. The database includes selective information on sites which generate, transport, store, treat and/or dispose of hazardous waste as defined by the Resource Conservation and Recovery Act (RCRA). Very small quantity generators (VSQGs) generate less than 100 kg of hazardous waste, or less than 1 kg of acutely hazardous waste per month.

Date of Government Version: 07/24/2023
Date Data Arrived at EDR: 07/31/2023
Date Made Active in Reports: 08/14/2023
Number of Days to Update: 14

Source: Environmental Protection Agency
Telephone: (415) 495-8895
Last EDR Contact: 07/31/2023
Next Scheduled EDR Contact: 10/02/2023
Data Release Frequency: Quarterly

Federal institutional controls / engineering controls registries

LUCIS: Land Use Control Information System

LUCIS contains records of land use control information pertaining to the former Navy Base Realignment and Closure properties.

Date of Government Version: 05/25/2023
Date Data Arrived at EDR: 05/31/2023
Date Made Active in Reports: 07/24/2023
Number of Days to Update: 54

Source: Department of the Navy
Telephone: 843-820-7326
Last EDR Contact: 08/02/2023
Next Scheduled EDR Contact: 11/20/2023
Data Release Frequency: Varies

US ENG CONTROLS: Engineering Controls Sites List

A listing of sites with engineering controls in place. Engineering controls include various forms of caps, building foundations, liners, and treatment methods to create pathway elimination for regulated substances to enter environmental media or effect human health.

Date of Government Version: 05/22/2023
Date Data Arrived at EDR: 05/23/2023
Date Made Active in Reports: 07/24/2023
Number of Days to Update: 62

Source: Environmental Protection Agency
Telephone: 703-603-0695
Last EDR Contact: 08/21/2023
Next Scheduled EDR Contact: 12/04/2023
Data Release Frequency: Varies

US INST CONTROLS: Institutional Controls Sites List

A listing of sites with institutional controls in place. Institutional controls include administrative measures, such as groundwater use restrictions, construction restrictions, property use restrictions, and post remediation care requirements intended to prevent exposure to contaminants remaining on site. Deed restrictions are generally required as part of the institutional controls.

Date of Government Version: 05/22/2023
Date Data Arrived at EDR: 05/23/2023
Date Made Active in Reports: 07/24/2023
Number of Days to Update: 62

Source: Environmental Protection Agency
Telephone: 703-603-0695
Last EDR Contact: 08/21/2023
Next Scheduled EDR Contact: 12/04/2023
Data Release Frequency: Varies

Federal ERNS list

ERNS: Emergency Response Notification System

Emergency Response Notification System. ERNS records and stores information on reported releases of oil and hazardous substances.

Date of Government Version: 06/12/2023
Date Data Arrived at EDR: 06/20/2023
Date Made Active in Reports: 08/14/2023
Number of Days to Update: 55

Source: National Response Center, United States Coast Guard
Telephone: 202-267-2180
Last EDR Contact: 06/20/2023
Next Scheduled EDR Contact: 10/02/2023
Data Release Frequency: Quarterly

Lists of state- and tribal (Superfund) equivalent sites

RESPONSE: State Response Sites

Identifies confirmed release sites where DTSC is involved in remediation, either in a lead or oversight capacity. These confirmed release sites are generally high-priority and high potential risk.

Date of Government Version: 04/24/2023
Date Data Arrived at EDR: 04/25/2023
Date Made Active in Reports: 07/13/2023
Number of Days to Update: 79

Source: Department of Toxic Substances Control
Telephone: 916-323-3400
Last EDR Contact: 07/25/2023
Next Scheduled EDR Contact: 11/06/2023
Data Release Frequency: Quarterly

Lists of state- and tribal hazardous waste facilities

ENVIROSTOR: EnviroStor Database

The Department of Toxic Substances Control's (DTSC's) Site Mitigation and Brownfields Reuse Program's (SMBRP's) EnviroStor database identifes sites that have known contamination or sites for which there may be reasons to investigate further. The database includes the following site types: Federal Superfund sites (National Priorities List (NPL)); State Response, including Military Facilities and State Superfund; Voluntary Cleanup; and School sites. EnviroStor provides similar information to the information that was available in CalSites, and provides additional site information, including, but not limited to, identification of formerly-contaminated properties that have been released for reuse, properties where environmental deed restrictions have been recorded to prevent inappropriate land uses, and risk characterization information that is used to assess potential impacts to public health and the environment at contaminated sites.

Date of Government Version: 04/24/2023
Date Data Arrived at EDR: 04/25/2023
Date Made Active in Reports: 07/13/2023
Number of Days to Update: 79

Source: Department of Toxic Substances Control
Telephone: 916-323-3400
Last EDR Contact: 07/25/2023
Next Scheduled EDR Contact: 11/06/2023
Data Release Frequency: Quarterly

Lists of state and tribal landfills and solid waste disposal facilities

SWF/LF (SWIS): Solid Waste Information System

Active, Closed and Inactive Landfills. SWF/LF records typically contain an inve ntory of solid waste disposal facilities or landfills. These may be active or i nactive facilities or open dumps that failed to meet RCRA Section 4004 criteria for solid waste landfills or disposal sites.

Date of Government Version: 05/08/2023
Date Data Arrived at EDR: 05/08/2023
Date Made Active in Reports: 07/31/2023
Number of Days to Update: 84

Source: Department of Resources Recycling and Recovery
Telephone: 916-341-6320
Last EDR Contact: 08/08/2023
Next Scheduled EDR Contact: 11/20/2023
Data Release Frequency: Quarterly

Lists of state and tribal leaking storage tanks

LUST REG 6L: Leaking Underground Storage Tank Case Listing
For more current information, please refer to the State Water Resources Control Board's LUST database.

Date of Government Version: 09/09/2003
Date Data Arrived at EDR: 09/10/2003
Date Made Active in Reports: 10/07/2003
Number of Days to Update: 27

Source: California Regional Water Quality Control Board Lahontan Region (6)
Telephone: 530-542-5572
Last EDR Contact: 09/12/2011
Next Scheduled EDR Contact: 12/26/2011
Data Release Frequency: No Update Planned

LUST REG 9: Leaking Underground Storage Tank Report
Orange, Riverside, San Diego counties. For more current information, please refer to the State Water Resources Control Board's LUST database.

Date of Government Version: 03/01/2001
Date Data Arrived at EDR: 04/23/2001
Date Made Active in Reports: 05/21/2001
Number of Days to Update: 28

Source: California Regional Water Quality Control Board San Diego Region (9)
Telephone: 858-637-5595
Last EDR Contact: 09/26/2011
Next Scheduled EDR Contact: 01/09/2012
Data Release Frequency: No Update Planned

LUST REG 8: Leaking Underground Storage Tanks
California Regional Water Quality Control Board Santa Ana Region (8). For more current information, please refer to the State Water Resources Control Board's LUST database.

Date of Government Version: 02/14/2005
Date Data Arrived at EDR: 02/15/2005
Date Made Active in Reports: 03/28/2005
Number of Days to Update: 41

Source: California Regional Water Quality Control Board Santa Ana Region (8)
Telephone: 909-782-4496
Last EDR Contact: 08/15/2011
Next Scheduled EDR Contact: 11/28/2011
Data Release Frequency: No Update Planned

LUST REG 7: Leaking Underground Storage Tank Case Listing
Leaking Underground Storage Tank locations. Imperial, Riverside, San Diego, Santa Barbara counties.

Date of Government Version: 02/26/2004
Date Data Arrived at EDR: 02/26/2004
Date Made Active in Reports: 03/24/2004
Number of Days to Update: 27

Source: California Regional Water Quality Control Board Colorado River Basin Region (7)
Telephone: 760-776-8943
Last EDR Contact: 08/01/2011
Next Scheduled EDR Contact: 11/14/2011
Data Release Frequency: No Update Planned

LUST REG 5: Leaking Underground Storage Tank Database
Leaking Underground Storage Tank locations. Alameda, Alpine, Amador, Butte, Colusa, Contra Costa, Calveras, El Dorado, Fresno, Glenn, Kern, Kings, Lake, Lassen, Madera, Mariposa, Merced, Modoc, Napa, Nevada, Placer, Plumas, Sacramento, San Joaquin, Shasta, Solano, Stanislaus, Sutter, Tehama, Tulare, Tuolumne, Yolo, Yuba counties.

Date of Government Version: 07/01/2008
Date Data Arrived at EDR: 07/22/2008
Date Made Active in Reports: 07/31/2008
Number of Days to Update: 9

Source: California Regional Water Quality Control Board Central Valley Region (5)
Telephone: 916-464-4834
Last EDR Contact: 07/01/2011
Next Scheduled EDR Contact: 10/17/2011
Data Release Frequency: No Update Planned

LUST REG 4: Underground Storage Tank Leak List
Los Angeles, Ventura counties. For more current information, please refer to the State Water Resources Control Board's LUST database.

Date of Government Version: 09/07/2004
Date Data Arrived at EDR: 09/07/2004
Date Made Active in Reports: 10/12/2004
Number of Days to Update: 35

Source: California Regional Water Quality Control Board Los Angeles Region (4)
Telephone: 213-576-6710
Last EDR Contact: 09/06/2011
Next Scheduled EDR Contact: 12/19/2011
Data Release Frequency: No Update Planned

LUST REG 3: Leaking Underground Storage Tank Database
Leaking Underground Storage Tank locations. Monterey, San Benito, San Luis Obispo, Santa Barbara, Santa Cruz counties.

Date of Government Version: 05/19/2003
Date Data Arrived at EDR: 05/19/2003
Date Made Active in Reports: 06/02/2003
Number of Days to Update: 14

Source: California Regional Water Quality Control Board Central Coast Region (3)
Telephone: 805-542-4786
Last EDR Contact: 07/18/2011
Next Scheduled EDR Contact: 10/31/2011
Data Release Frequency: No Update Planned

LUST REG 2: Fuel Leak List
Leaking Underground Storage Tank locations. Alameda, Contra Costa, Marin, Napa, San Francisco, San Mateo, Santa Clara, Solano, Sonoma counties.

Date of Government Version: 09/30/2004
Date Data Arrived at EDR: 10/20/2004
Date Made Active in Reports: 11/19/2004
Number of Days to Update: 30

Source: California Regional Water Quality Control Board San Francisco Bay Region (2)
Telephone: 510-622-2433
Last EDR Contact: 09/19/2011
Next Scheduled EDR Contact: 01/02/2012
Data Release Frequency: No Update Planned

LUST: Leaking Underground Fuel Tank Report (GEOTRACKER)
Leaking Underground Storage Tank (LUST) Sites included in GeoTracker. GeoTracker is the Water Boards data management system for sites that impact, or have the potential to impact, water quality in California, with emphasis on groundwater.

Date of Government Version: 06/05/2023
Date Data Arrived at EDR: 06/05/2023
Date Made Active in Reports: 08/28/2023
Number of Days to Update: 84

Source: State Water Resources Control Board
Telephone: see region list
Last EDR Contact: 09/06/2023
Next Scheduled EDR Contact: 12/18/2023
Data Release Frequency: Quarterly

LUST REG 6V: Leaking Underground Storage Tank Case Listing
Leaking Underground Storage Tank locations. Inyo, Kern, Los Angeles, Mono, San Bernardino counties.

Date of Government Version: 06/07/2005
Date Data Arrived at EDR: 06/07/2005
Date Made Active in Reports: 06/29/2005
Number of Days to Update: 22

Source: California Regional Water Quality Control Board Victorville Branch Office (6)
Telephone: 760-241-7365
Last EDR Contact: 09/12/2011
Next Scheduled EDR Contact: 12/26/2011
Data Release Frequency: No Update Planned

LUST REG 1: Active Toxic Site Investigation
Del Norte, Humboldt, Lake, Mendocino, Modoc, Siskiyou, Sonoma, Trinity counties. For more current information, please refer to the State Water Resources Control Board's LUST database.

Date of Government Version: 02/01/2001
Date Data Arrived at EDR: 02/28/2001
Date Made Active in Reports: 03/29/2001
Number of Days to Update: 29

Source: California Regional Water Quality Control Board North Coast (1)
Telephone: 707-570-3769
Last EDR Contact: 08/01/2011
Next Scheduled EDR Contact: 11/14/2011
Data Release Frequency: No Update Planned

INDIAN LUST R6: Leaking Underground Storage Tanks on Indian Land
LUSTs on Indian land in New Mexico and Oklahoma.

Date of Government Version: 04/26/2023
Date Data Arrived at EDR: 05/09/2023
Date Made Active in Reports: 07/14/2023
Number of Days to Update: 66

Source: EPA Region 6
Telephone: 214-665-6597
Last EDR Contact: 07/17/2023
Next Scheduled EDR Contact: 10/30/2023
Data Release Frequency: Varies

INDIAN LUST R10: Leaking Underground Storage Tanks on Indian Land
LUSTs on Indian land in Alaska, Idaho, Oregon and Washington.

Date of Government Version: 04/20/2023
Date Data Arrived at EDR: 05/09/2023
Date Made Active in Reports: 07/14/2023
Number of Days to Update: 66

Source: EPA Region 10
Telephone: 206-553-2857
Last EDR Contact: 07/17/2023
Next Scheduled EDR Contact: 10/30/2023
Data Release Frequency: Varies

INDIAN LUST R5: Leaking Underground Storage Tanks on Indian Land
Leaking underground storage tanks located on Indian Land in Michigan, Minnesota and Wisconsin.

Date of Government Version: 04/14/2023
Date Data Arrived at EDR: 05/09/2023
Date Made Active in Reports: 07/14/2023
Number of Days to Update: 66

Source: EPA, Region 5
Telephone: 312-886-7439
Last EDR Contact: 07/17/2023
Next Scheduled EDR Contact: 10/30/2023
Data Release Frequency: Varies

INDIAN LUST R8: Leaking Underground Storage Tanks on Indian Land
LUSTs on Indian land in Colorado, Montana, North Dakota, South Dakota, Utah and Wyoming.

Date of Government Version: 04/19/2023
Date Data Arrived at EDR: 05/09/2023
Date Made Active in Reports: 07/14/2023
Number of Days to Update: 66

Source: EPA Region 8
Telephone: 303-312-6271
Last EDR Contact: 07/17/2023
Next Scheduled EDR Contact: 10/30/2023
Data Release Frequency: Varies

INDIAN LUST R4: Leaking Underground Storage Tanks on Indian Land
LUSTs on Indian land in Florida, Mississippi and North Carolina.

Date of Government Version: 04/20/2023
Date Data Arrived at EDR: 05/09/2023
Date Made Active in Reports: 07/14/2023
Number of Days to Update: 66

Source: EPA Region 4
Telephone: 404-562-8677
Last EDR Contact: 05/09/2023
Next Scheduled EDR Contact: 10/30/2023
Data Release Frequency: Varies

INDIAN LUST R1: Leaking Underground Storage Tanks on Indian Land
A listing of leaking underground storage tank locations on Indian Land.

Date of Government Version: 04/20/2023
Date Data Arrived at EDR: 05/09/2023
Date Made Active in Reports: 07/14/2023
Number of Days to Update: 66

Source: EPA Region 1
Telephone: 617-918-1313
Last EDR Contact: 07/17/2023
Next Scheduled EDR Contact: 10/30/2023
Data Release Frequency: Varies

INDIAN LUST R7: Leaking Underground Storage Tanks on Indian Land
LUSTs on Indian land in Iowa, Kansas, and Nebraska

Date of Government Version: 04/25/2023
Date Data Arrived at EDR: 05/09/2023
Date Made Active in Reports: 07/14/2023
Number of Days to Update: 66

Source: EPA Region 7
Telephone: 913-551-7003
Last EDR Contact: 07/17/2023
Next Scheduled EDR Contact: 10/30/2023
Data Release Frequency: Varies

INDIAN LUST R9: Leaking Underground Storage Tanks on Indian Land
LUSTs on Indian land in Arizona, California, New Mexico and Nevada

Date of Government Version: 04/19/2023
Date Data Arrived at EDR: 05/09/2023
Date Made Active in Reports: 07/14/2023
Number of Days to Update: 66

Source: Environmental Protection Agency
Telephone: 415-972-3372
Last EDR Contact: 07/17/2023
Next Scheduled EDR Contact: 10/30/2023
Data Release Frequency: Varies

CPS-SLIC: Statewide SLIC Cases (GEOTRACKER)
Cleanup Program Sites (CPS; also known as Site Cleanups [SC] and formerly known as Spills, Leaks, Investigations, and Cleanups [SLIC] sites) included in GeoTracker. GeoTracker is the Water Boards data management system for sites that impact, or have the potential to impact, water quality in California, with emphasis on groundwater.

Date of Government Version: 06/05/2023
Date Data Arrived at EDR: 06/05/2023
Date Made Active in Reports: 08/28/2023
Number of Days to Update: 84

Source: State Water Resources Control Board
Telephone: 866-480-1028
Last EDR Contact: 09/06/2023
Next Scheduled EDR Contact: 12/18/2023
Data Release Frequency: Varies

SLIC REG 1: Active Toxic Site Investigations
The SLIC (Spills, Leaks, Investigations and Cleanup) program is designed to protect and restore water quality from spills, leaks, and similar discharges.

Date of Government Version: 04/03/2003
Date Data Arrived at EDR: 04/07/2003
Date Made Active in Reports: 04/25/2003
Number of Days to Update: 18

Source: California Regional Water Quality Control Board, North Coast Region (1)
Telephone: 707-576-2220
Last EDR Contact: 08/01/2011
Next Scheduled EDR Contact: 11/14/2011
Data Release Frequency: No Update Planned

SLIC REG 2: Spills, Leaks, Investigation & Cleanup Cost Recovery Listing
The SLIC (Spills, Leaks, Investigations and Cleanup) program is designed to protect and restore water quality from spills, leaks, and similar discharges.

Date of Government Version: 09/30/2004
Date Data Arrived at EDR: 10/20/2004
Date Made Active in Reports: 11/19/2004
Number of Days to Update: 30

Source: Regional Water Quality Control Board San Francisco Bay Region (2)
Telephone: 510-286-0457
Last EDR Contact: 09/19/2011
Next Scheduled EDR Contact: 01/02/2012
Data Release Frequency: No Update Planned

SLIC REG 3: Spills, Leaks, Investigation & Cleanup Cost Recovery Listing
The SLIC (Spills, Leaks, Investigations and Cleanup) program is designed to protect and restore water quality from spills, leaks, and similar discharges.

Date of Government Version: 05/18/2006
Date Data Arrived at EDR: 05/18/2006
Date Made Active in Reports: 06/15/2006
Number of Days to Update: 28

Source: California Regional Water Quality Control Board Central Coast Region (3)
Telephone: 805-549-3147
Last EDR Contact: 07/18/2011
Next Scheduled EDR Contact: 10/31/2011
Data Release Frequency: No Update Planned

SLIC REG 4: Spills, Leaks, Investigation & Cleanup Cost Recovery Listing
The SLIC (Spills, Leaks, Investigations and Cleanup) program is designed to protect and restore water quality from spills, leaks, and similar discharges.

Date of Government Version: 11/17/2004
Date Data Arrived at EDR: 11/18/2004
Date Made Active in Reports: 01/04/2005
Number of Days to Update: 47

Source: Region Water Quality Control Board Los Angeles Region (4)
Telephone: 213-576-6600
Last EDR Contact: 07/01/2011
Next Scheduled EDR Contact: 10/17/2011
Data Release Frequency: No Update Planned

SLIC REG 5: Spills, Leaks, Investigation & Cleanup Cost Recovery Listing
The SLIC (Spills, Leaks, Investigations and Cleanup) program is designed to protect and restore water quality from spills, leaks, and similar discharges.

Date of Government Version: 04/01/2005
Date Data Arrived at EDR: 04/05/2005
Date Made Active in Reports: 04/21/2005
Number of Days to Update: 16

Source: Regional Water Quality Control Board Central Valley Region (5)
Telephone: 916-464-3291
Last EDR Contact: 09/12/2011
Next Scheduled EDR Contact: 12/26/2011
Data Release Frequency: No Update Planned

SLIC REG 6V: Spills, Leaks, Investigation & Cleanup Cost Recovery Listing
The SLIC (Spills, Leaks, Investigations and Cleanup) program is designed to protect and restore water quality from spills, leaks, and similar discharges.

Date of Government Version: 05/24/2005
Date Data Arrived at EDR: 05/25/2005
Date Made Active in Reports: 06/16/2005
Number of Days to Update: 22

Source: Regional Water Quality Control Board, Victorville Branch
Telephone: 619-241-6583
Last EDR Contact: 08/15/2011
Next Scheduled EDR Contact: 11/28/2011
Data Release Frequency: No Update Planned

SLIC REG 6L: SLIC Sites
The SLIC (Spills, Leaks, Investigations and Cleanup) program is designed to protect and restore water quality from spills, leaks, and similar discharges.

Date of Government Version: 09/07/2004
Date Data Arrived at EDR: 09/07/2004
Date Made Active in Reports: 10/12/2004
Number of Days to Update: 35

Source: California Regional Water Quality Control Board, Lahontan Region
Telephone: 530-542-5574
Last EDR Contact: 08/15/2011
Next Scheduled EDR Contact: 11/28/2011
Data Release Frequency: No Update Planned

SLIC REG 7: SLIC List
The SLIC (Spills, Leaks, Investigations and Cleanup) program is designed to protect and restore water quality from spills, leaks, and similar discharges.

Date of Government Version: 11/24/2004
Date Data Arrived at EDR: 11/29/2004
Date Made Active in Reports: 01/04/2005
Number of Days to Update: 36

Source: California Regional Quality Control Board, Colorado River Basin Region
Telephone: 760-346-7491
Last EDR Contact: 08/01/2011
Next Scheduled EDR Contact: 11/14/2011
Data Release Frequency: No Update Planned

SLIC REG 8: Spills, Leaks, Investigation & Cleanup Cost Recovery Listing
The SLIC (Spills, Leaks, Investigations and Cleanup) program is designed to protect and restore water quality from spills, leaks, and similar discharges.

Date of Government Version: 04/03/2008
Date Data Arrived at EDR: 04/03/2008
Date Made Active in Reports: 04/14/2008
Number of Days to Update: 11

Source: California Region Water Quality Control Board Santa Ana Region (8)
Telephone: 951-782-3298
Last EDR Contact: 09/12/2011
Next Scheduled EDR Contact: 12/26/2011
Data Release Frequency: No Update Planned

SLIC REG 9: Spills, Leaks, Investigation & Cleanup Cost Recovery Listing
The SLIC (Spills, Leaks, Investigations and Cleanup) program is designed to protect and restore water quality from spills, leaks, and similar discharges.

Date of Government Version: 09/10/2007
Date Data Arrived at EDR: 09/11/2007
Date Made Active in Reports: 09/28/2007
Number of Days to Update: 17

Source: California Regional Water Quality Control Board San Diego Region (9)
Telephone: 858-467-2980
Last EDR Contact: 08/08/2011
Next Scheduled EDR Contact: 11/21/2011
Data Release Frequency: No Update Planned

Lists of state and tribal registered storage tanks

FEMA UST: Underground Storage Tank Listing
A listing of all FEMA owned underground storage tanks.

Date of Government Version: 03/08/2023
Date Data Arrived at EDR: 03/09/2023
Date Made Active in Reports: 05/30/2023
Number of Days to Update: 82

Source: FEMA
Telephone: 202-646-5797
Last EDR Contact: 06/27/2023
Next Scheduled EDR Contact: 10/16/2023
Data Release Frequency: Varies

MILITARY UST SITES: Military UST Sites (GEOTRACKER)
Military ust sites

Date of Government Version: 06/05/2023
Date Data Arrived at EDR: 06/05/2023
Date Made Active in Reports: 08/28/2023
Number of Days to Update: 84

Source: State Water Resources Control Board
Telephone: 866-480-1028
Last EDR Contact: 09/06/2023
Next Scheduled EDR Contact: 12/18/2023
Data Release Frequency: Varies

UST: Active UST Facilities
Active UST facilities gathered from the local regulatory agencies

Date of Government Version: 06/05/2023
Date Data Arrived at EDR: 06/05/2023
Date Made Active in Reports: 08/28/2023
Number of Days to Update: 84

Source: SWRCB
Telephone: 916-341-5851
Last EDR Contact: 09/06/2023
Next Scheduled EDR Contact: 12/18/2023
Data Release Frequency: Semi-Annually

UST CLOSURE: Proposed Closure of Underground Storage Tank (UST) Cases
UST cases that are being considered for closure by either the State Water Resources Control Board or the Executive Director have been posted for a 60-day public comment period. UST Case Closures being proposed for consideration by the State Water Resources Control Board. These are primarily UST cases that meet closure criteria under the decisional framework in State Water Board Resolution No. 92-49 and other Board orders. UST Case Closures proposed for consideration by the Executive Director pursuant to State Water Board Resolution No. 2012-0061. These are cases that meet the criteria of the Low-Threat UST Case Closure Policy. UST Case Closure Review Denials and Approved Orders.

Date of Government Version: 05/31/2023
Date Data Arrived at EDR: 06/02/2023
Date Made Active in Reports: 08/23/2023
Number of Days to Update: 82

Source: State Water Resources Control Board
Telephone: 916-327-7844
Last EDR Contact: 09/06/2023
Next Scheduled EDR Contact: 12/18/2023
Data Release Frequency: Varies

AST: Aboveground Petroleum Storage Tank Facilities
A listing of aboveground storage tank petroleum storage tank locations.

Date of Government Version: 07/06/2016
Date Data Arrived at EDR: 07/12/2016
Date Made Active in Reports: 09/19/2016
Number of Days to Update: 69

Source: California Environmental Protection Agency
Telephone: 916-327-5092
Last EDR Contact: 09/07/2023
Next Scheduled EDR Contact: 12/25/2023
Data Release Frequency: Varies

INDIAN UST R10: Underground Storage Tanks on Indian Land
The Indian Underground Storage Tank (UST) database provides information about underground storage tanks on Indian land in EPA Region 10 (Alaska, Idaho, Oregon, Washington, and Tribal Nations).

Date of Government Version: 04/20/2023
Date Data Arrived at EDR: 05/09/2023
Date Made Active in Reports: 07/14/2023
Number of Days to Update: 66

Source: EPA Region 10
Telephone: 206-553-2857
Last EDR Contact: 07/17/2023
Next Scheduled EDR Contact: 10/30/2023
Data Release Frequency: Varies

INDIAN UST R9: Underground Storage Tanks on Indian Land
The Indian Underground Storage Tank (UST) database provides information about underground storage tanks on Indian land in EPA Region 9 (Arizona, California, Hawaii, Nevada, the Pacific Islands, and Tribal Nations).

Date of Government Version: 04/19/2023
Date Data Arrived at EDR: 05/09/2023
Date Made Active in Reports: 07/14/2023
Number of Days to Update: 66

Source: EPA Region 9
Telephone: 415-972-3368
Last EDR Contact: 07/17/2023
Next Scheduled EDR Contact: 10/30/2023
Data Release Frequency: Varies

INDIAN UST R4: Underground Storage Tanks on Indian Land

The Indian Underground Storage Tank (UST) database provides information about underground storage tanks on Indian land in EPA Region 4 (Alabama, Florida, Georgia, Kentucky, Mississippi, North Carolina, South Carolina, Tennessee and Tribal Nations)

Date of Government Version: 04/20/2023
Date Data Arrived at EDR: 05/09/2023
Date Made Active in Reports: 07/14/2023
Number of Days to Update: 66

Source: EPA Region 4
Telephone: 404-562-9424
Last EDR Contact: 07/17/2023
Next Scheduled EDR Contact: 10/30/2023
Data Release Frequency: Varies

INDIAN UST R7: Underground Storage Tanks on Indian Land

The Indian Underground Storage Tank (UST) database provides information about underground storage tanks on Indian land in EPA Region 7 (Iowa, Kansas, Missouri, Nebraska, and 9 Tribal Nations).

Date of Government Version: 04/25/2023
Date Data Arrived at EDR: 05/09/2023
Date Made Active in Reports: 07/14/2023
Number of Days to Update: 66

Source: EPA Region 7
Telephone: 913-551-7003
Last EDR Contact: 07/17/2023
Next Scheduled EDR Contact: 10/30/2023
Data Release Frequency: Varies

INDIAN UST R1: Underground Storage Tanks on Indian Land

The Indian Underground Storage Tank (UST) database provides information about underground storage tanks on Indian land in EPA Region 1 (Connecticut, Maine, Massachusetts, New Hampshire, Rhode Island, Vermont and ten Tribal Nations).

Date of Government Version: 04/20/2023
Date Data Arrived at EDR: 05/09/2023
Date Made Active in Reports: 07/14/2023
Number of Days to Update: 66

Source: EPA, Region 1
Telephone: 617-918-1313
Last EDR Contact: 07/17/2023
Next Scheduled EDR Contact: 10/30/2023
Data Release Frequency: Varies

INDIAN UST R5: Underground Storage Tanks on Indian Land

The Indian Underground Storage Tank (UST) database provides information about underground storage tanks on Indian land in EPA Region 5 (Michigan, Minnesota and Wisconsin and Tribal Nations).

Date of Government Version: 04/14/2023
Date Data Arrived at EDR: 05/09/2023
Date Made Active in Reports: 07/14/2023
Number of Days to Update: 66

Source: EPA Region 5
Telephone: 312-886-6136
Last EDR Contact: 07/17/2023
Next Scheduled EDR Contact: 10/30/2023
Data Release Frequency: Varies

INDIAN UST R6: Underground Storage Tanks on Indian Land

The Indian Underground Storage Tank (UST) database provides information about underground storage tanks on Indian land in EPA Region 6 (Louisiana, Arkansas, Oklahoma, New Mexico, Texas and 65 Tribes).

Date of Government Version: 04/26/2023
Date Data Arrived at EDR: 05/09/2023
Date Made Active in Reports: 07/14/2023
Number of Days to Update: 66

Source: EPA Region 6
Telephone: 214-665-7591
Last EDR Contact: 07/17/2023
Next Scheduled EDR Contact: 10/30/2023
Data Release Frequency: Varies

INDIAN UST R8: Underground Storage Tanks on Indian Land

The Indian Underground Storage Tank (UST) database provides information about underground storage tanks on Indian land in EPA Region 8 (Colorado, Montana, North Dakota, South Dakota, Utah, Wyoming and 27 Tribal Nations).

Date of Government Version: 04/20/2023
Date Data Arrived at EDR: 05/09/2023
Date Made Active in Reports: 07/14/2023
Number of Days to Update: 66

Source: EPA Region 8
Telephone: 303-312-6137
Last EDR Contact: 07/17/2023
Next Scheduled EDR Contact: 10/30/2023
Data Release Frequency: Varies

Lists of state and tribal voluntary cleanup sites

VCP: Voluntary Cleanup Program Properties
Contains low threat level properties with either confirmed or unconfirmed releases and the project proponents have request that DTSC oversee investigation and/or cleanup activities and have agreed to provide coverage for DTSC's costs.

Date of Government Version: 04/24/2023
Date Data Arrived at EDR: 04/25/2023
Date Made Active in Reports: 07/13/2023
Number of Days to Update: 79

Source: Department of Toxic Substances Control
Telephone: 916-323-3400
Last EDR Contact: 07/25/2023
Next Scheduled EDR Contact: 11/06/2023
Data Release Frequency: Quarterly

INDIAN VCP R1: Voluntary Cleanup Priority Listing
A listing of voluntary cleanup priority sites located on Indian Land located in Region 1.

Date of Government Version: 07/27/2015
Date Data Arrived at EDR: 09/29/2015
Date Made Active in Reports: 02/18/2016
Number of Days to Update: 142

Source: EPA, Region 1
Telephone: 617-918-1102
Last EDR Contact: 09/12/2023
Next Scheduled EDR Contact: 01/01/2024
Data Release Frequency: Varies

INDIAN VCP R7: Voluntary Cleanup Priority Lisitng
A listing of voluntary cleanup priority sites located on Indian Land located in Region 7.

Date of Government Version: 03/20/2008
Date Data Arrived at EDR: 04/22/2008
Date Made Active in Reports: 05/19/2008
Number of Days to Update: 27

Source: EPA, Region 7
Telephone: 913-551-7365
Last EDR Contact: 07/08/2021
Next Scheduled EDR Contact: 07/20/2009
Data Release Frequency: Varies

Lists of state and tribal brownfield sites

BROWNFIELDS: Considered Brownfieds Sites Listing
A listing of sites the SWRCB considers to be Brownfields since these are sites have come to them through the MOA Process.

Date of Government Version: 06/14/2023
Date Data Arrived at EDR: 06/14/2023
Date Made Active in Reports: 09/06/2023
Number of Days to Update: 84

Source: State Water Resources Control Board
Telephone: 916-323-7905
Last EDR Contact: 06/14/2023
Next Scheduled EDR Contact: 10/02/2023
Data Release Frequency: Quarterly

ADDITIONAL ENVIRONMENTAL RECORDS

Local Brownfield lists

US BROWNFIELDS: A Listing of Brownfields Sites
Brownfields are real property, the expansion, redevelopment, or reuse of which may be complicated by the presence or potential presence of a hazardous substance, pollutant, or contaminant. Cleaning up and reinvesting in these properties takes development pressures off of undeveloped, open land, and both improves and protects the environment. Assessment, Cleanup and Redevelopment Exchange System (ACRES) stores information reported by EPA Brownfields grant recipients on brownfields properties assessed or cleaned up with grant funding as well as information on Targeted Brownfields Assessments performed by EPA Regions. A listing of ACRES Brownfield sites is obtained from Cleanups in My Community. Cleanups in My Community provides information on Brownfields properties for which information is reported back to EPA, as well as areas served by Brownfields grant programs.

Date of Government Version: 04/06/2023
Date Data Arrived at EDR: 04/13/2023
Date Made Active in Reports: 04/19/2023
Number of Days to Update: 6

Source: Environmental Protection Agency
Telephone: 202-566-2777
Last EDR Contact: 08/30/2023
Next Scheduled EDR Contact: 12/25/2023
Data Release Frequency: Semi-Annually

Local Lists of Landfill / Solid Waste Disposal Sites

WMUDS/SWAT: Waste Management Unit Database

Waste Management Unit Database System. WMUDS is used by the State Water Resources Control Board staff and the Regional Water Quality Control Boards for program tracking and inventory of waste management units. WMUDS is composed of the following databases: Facility Information, Scheduled Inspections Information, Waste Management Unit Information, SWAT Program Information, SWAT Report Summary Information, SWAT Report Summary Data, Chapter 15 (formerly Subchapter 15) Information, Chapter 15 Monitoring Parameters, TPCA Program Information, RCRA Program Information, Closure Information, and Interested Parties Information.

Date of Government Version: 04/01/2000
Date Data Arrived at EDR: 04/10/2000
Date Made Active in Reports: 05/10/2000
Number of Days to Update: 30

Source: State Water Resources Control Board
Telephone: 916-227-4448
Last EDR Contact: 07/19/2023
Next Scheduled EDR Contact: 11/06/2023
Data Release Frequency: No Update Planned

SWRCY: Recycler Database

A listing of recycling facilities in California.

Date of Government Version: 06/02/2023
Date Data Arrived at EDR: 06/02/2023
Date Made Active in Reports: 08/23/2023
Number of Days to Update: 82

Source: Department of Conservation
Telephone: 916-323-3836
Last EDR Contact: 09/06/2023
Next Scheduled EDR Contact: 12/18/2023
Data Release Frequency: Quarterly

HAULERS: Registered Waste Tire Haulers Listing

A listing of registered waste tire haulers.

Date of Government Version: 11/16/2022
Date Data Arrived at EDR: 11/22/2022
Date Made Active in Reports: 02/13/2023
Number of Days to Update: 83

Source: Integrated Waste Management Board
Telephone: 916-341-6422
Last EDR Contact: 08/29/2023
Next Scheduled EDR Contact: 11/20/2023
Data Release Frequency: Varies

INDIAN ODI: Report on the Status of Open Dumps on Indian Lands

Location of open dumps on Indian land.

Date of Government Version: 12/31/1998
Date Data Arrived at EDR: 12/03/2007
Date Made Active in Reports: 01/24/2008
Number of Days to Update: 52

Source: Environmental Protection Agency
Telephone: 703-308-8245
Last EDR Contact: 07/19/2023
Next Scheduled EDR Contact: 11/06/2023
Data Release Frequency: Varies

DEBRIS REGION 9: Torres Martinez Reservation Illegal Dump Site Locations

A listing of illegal dump sites location on the Torres Martinez Indian Reservation located in eastern Riverside County and northern Imperial County, California.

Date of Government Version: 01/12/2009
Date Data Arrived at EDR: 05/07/2009
Date Made Active in Reports: 09/21/2009
Number of Days to Update: 137

Source: EPA, Region 9
Telephone: 415-947-4219
Last EDR Contact: 07/11/2023
Next Scheduled EDR Contact: 10/30/2023
Data Release Frequency: No Update Planned

ODI: Open Dump Inventory

An open dump is defined as a disposal facility that does not comply with one or more of the Part 257 or Part 258 Subtitle D Criteria.

Date of Government Version: 06/30/1985
Date Data Arrived at EDR: 08/09/2004
Date Made Active in Reports: 09/17/2004
Number of Days to Update: 39

Source: Environmental Protection Agency
Telephone: 800-424-9346
Last EDR Contact: 06/09/2004
Next Scheduled EDR Contact: N/A
Data Release Frequency: No Update Planned

IHS OPEN DUMPS: Open Dumps on Indian Land
A listing of all open dumps located on Indian Land in the United States.

Date of Government Version: 04/01/2014
Date Data Arrived at EDR: 08/06/2014
Date Made Active in Reports: 01/29/2015
Number of Days to Update: 176

Source: Department of Health & Human Serivces, Indian Health Service
Telephone: 301-443-1452
Last EDR Contact: 07/27/2023
Next Scheduled EDR Contact: 11/13/2023
Data Release Frequency: Varies

Local Lists of Hazardous waste / Contaminated Sites

US HIST CDL: National Clandestine Laboratory Register
A listing of clandestine drug lab locations that have been removed from the DEAs National Clandestine Laboratory Register.

Date of Government Version: 05/22/2023
Date Data Arrived at EDR: 05/23/2023
Date Made Active in Reports: 07/10/2023
Number of Days to Update: 48

Source: Drug Enforcement Administration
Telephone: 202-307-1000
Last EDR Contact: 08/21/2023
Next Scheduled EDR Contact: 12/04/2023
Data Release Frequency: No Update Planned

HIST CAL-SITES: Calsites Database
The Calsites database contains potential or confirmed hazardous substance release properties. In 1996, California EPA reevaluated and significantly reduced the number of sites in the Calsites database. No longer updated by the state agency. It has been replaced by ENVIROSTOR.

Date of Government Version: 08/08/2005
Date Data Arrived at EDR: 08/03/2006
Date Made Active in Reports: 08/24/2006
Number of Days to Update: 21

Source: Department of Toxic Substance Control
Telephone: 916-323-3400
Last EDR Contact: 02/23/2009
Next Scheduled EDR Contact: 05/25/2009
Data Release Frequency: No Update Planned

SCH: School Property Evaluation Program
This category contains proposed and existing school sites that are being evaluated by DTSC for possible hazardous materials contamination. In some cases, these properties may be listed in the CalSites category depending on the level of threat to public health and safety or the environment they pose.

Date of Government Version: 04/24/2023
Date Data Arrived at EDR: 04/25/2023
Date Made Active in Reports: 07/13/2023
Number of Days to Update: 79

Source: Department of Toxic Substances Control
Telephone: 916-323-3400
Last EDR Contact: 07/25/2023
Next Scheduled EDR Contact: 11/06/2023
Data Release Frequency: Quarterly

CDL: Clandestine Drug Labs
A listing of drug lab locations. Listing of a location in this database does not indicate that any illegal drug lab materials were or were not present there, and does not constitute a determination that the location either requires or does not require additional cleanup work.

Date of Government Version: 12/31/2020
Date Data Arrived at EDR: 11/30/2022
Date Made Active in Reports: 02/09/2023
Number of Days to Update: 71

Source: Department of Toxic Substances Control
Telephone: 916-255-6504
Last EDR Contact: 09/15/2023
Next Scheduled EDR Contact: 11/13/2023
Data Release Frequency: Varies

CERS HAZ WASTE: California Environmental Reporting System Hazardous Waste
List of sites in the California Environmental Protection Agency (CalEPA) Regulated Site Portal which fall under the Hazardous Chemical Management, Hazardous Waste Onsite Treatment, Household Hazardous Waste Collection, Hazardous Waste Generator, and RCRA LQ HW Generator programs.

Date of Government Version: 04/17/2023
Date Data Arrived at EDR: 04/18/2023
Date Made Active in Reports: 07/11/2023
Number of Days to Update: 84

Source: CalEPA
Telephone: 916-323-2514
Last EDR Contact: 07/18/2023
Next Scheduled EDR Contact: 10/30/2023
Data Release Frequency: Quarterly

TOXIC PITS: Toxic Pits Cleanup Act Sites

Toxic PITS Cleanup Act Sites. TOXIC PITS identifies sites suspected of containing hazardous substances where cleanup has not yet been completed.

Date of Government Version: 07/01/1995
Date Data Arrived at EDR: 08/30/1995
Date Made Active in Reports: 09/26/1995
Number of Days to Update: 27

Source: State Water Resources Control Board
Telephone: 916-227-4364
Last EDR Contact: 01/26/2009
Next Scheduled EDR Contact: 04/27/2009
Data Release Frequency: No Update Planned

US CDL: Clandestine Drug Labs

A listing of clandestine drug lab locations. The U.S. Department of Justice ("the Department") provides this web site as a public service. It contains addresses of some locations where law enforcement agencies reported they found chemicals or other items that indicated the presence of either clandestine drug laboratories or dumpsites. In most cases, the source of the entries is not the Department, and the Department has not verified the entry and does not guarantee its accuracy. Members of the public must verify the accuracy of all entries by, for example, contacting local law enforcement and local health departments.

Date of Government Version: 05/22/2023
Date Data Arrived at EDR: 05/23/2023
Date Made Active in Reports: 07/10/2023
Number of Days to Update: 48

Source: Drug Enforcement Administration
Telephone: 202-307-1000
Last EDR Contact: 08/21/2023
Next Scheduled EDR Contact: 12/04/2023
Data Release Frequency: Quarterly

Local Lists of Registered Storage Tanks

SWEEPS UST: SWEEPS UST Listing

Statewide Environmental Evaluation and Planning System. This underground storage tank listing was updated and maintained by a company contacted by the SWRCB in the early 1990's. The listing is no longer updated or maintained. The local agency is the contact for more information on a site on the SWEEPS list.

Date of Government Version: 06/01/1994
Date Data Arrived at EDR: 07/07/2005
Date Made Active in Reports: 08/11/2005
Number of Days to Update: 35

Source: State Water Resources Control Board
Telephone: N/A
Last EDR Contact: 06/03/2005
Next Scheduled EDR Contact: N/A
Data Release Frequency: No Update Planned

HIST UST: Hazardous Substance Storage Container Database

The Hazardous Substance Storage Container Database is a historical listing of UST sites. Refer to local/county source for current data.

Date of Government Version: 10/15/1990
Date Data Arrived at EDR: 01/25/1991
Date Made Active in Reports: 02/12/1991
Number of Days to Update: 18

Source: State Water Resources Control Board
Telephone: 916-341-5851
Last EDR Contact: 07/26/2001
Next Scheduled EDR Contact: N/A
Data Release Frequency: No Update Planned

SAN FRANCISCO AST: Aboveground Storage Tank Site Listing

Aboveground storage tank sites

Date of Government Version: 04/28/2023
Date Data Arrived at EDR: 04/28/2023
Date Made Active in Reports: 07/14/2023
Number of Days to Update: 77

Source: San Francisco County Department of Public Health
Telephone: 415-252-3896
Last EDR Contact: 07/26/2023
Next Scheduled EDR Contact: 11/13/2023
Data Release Frequency: Varies

CA FID UST: Facility Inventory Database

The Facility Inventory Database (FID) contains a historical listing of active and inactive underground storage tank locations from the State Water Resource Control Board. Refer to local/county source for current data.

Date of Government Version: 10/31/1994
Date Data Arrived at EDR: 09/05/1995
Date Made Active in Reports: 09/29/1995
Number of Days to Update: 24

Source: California Environmental Protection Agency
Telephone: 916-341-5851
Last EDR Contact: 12/28/1998
Next Scheduled EDR Contact: N/A
Data Release Frequency: No Update Planned

CERS TANKS: California Environmental Reporting System (CERS) Tanks

List of sites in the California Environmental Protection Agency (CalEPA) Regulated Site Portal which fall under the Aboveground Petroleum Storage and Underground Storage Tank regulatory programs.

Date of Government Version: 04/17/2023
Date Data Arrived at EDR: 04/18/2023
Date Made Active in Reports: 07/06/2023
Number of Days to Update: 79

Source: California Environmental Protection Agency
Telephone: 916-323-2514
Last EDR Contact: 07/18/2023
Next Scheduled EDR Contact: 10/30/2023
Data Release Frequency: Quarterly

Local Land Records

LIENS: Environmental Liens Listing

A listing of property locations with environmental liens for California where DTSC is a lien holder.

Date of Government Version: 06/06/2023
Date Data Arrived at EDR: 06/07/2023
Date Made Active in Reports: 08/25/2023
Number of Days to Update: 79

Source: Department of Toxic Substances Control
Telephone: 916-323-3400
Last EDR Contact: 08/22/2023
Next Scheduled EDR Contact: 12/11/2023
Data Release Frequency: Varies

LIENS 2: CERCLA Lien Information

A Federal CERCLA ('Superfund') lien can exist by operation of law at any site or property at which EPA has spent Superfund monies. These monies are spent to investigate and address releases and threatened releases of contamination. CERCLIS provides information as to the identity of these sites and properties.

Date of Government Version: 06/22/2023
Date Data Arrived at EDR: 07/06/2023
Date Made Active in Reports: 07/24/2023
Number of Days to Update: 18

Source: Environmental Protection Agency
Telephone: 202-564-6023
Last EDR Contact: 09/01/2023
Next Scheduled EDR Contact: 10/09/2023
Data Release Frequency: Semi-Annually

DEED: Deed Restriction Listing

Site Mitigation and Brownfields Reuse Program Facility Sites with Deed Restrictions & Hazardous Waste Management Program Facility Sites with Deed / Land Use Restriction. The DTSC Site Mitigation and Brownfields Reuse Program (SMBRP) list includes sites cleaned up under the program's oversight and generally does not include current or former hazardous waste facilities that required a hazardous waste facility permit. The list represents deed restrictions that are active. Some sites have multiple deed restrictions. The DTSC Hazardous Waste Management Program (HWMP) has developed a list of current or former hazardous waste facilities that have a recorded land use restriction at the local county recorder's office. The land use restrictions on this list were required by the DTSC HWMP as a result of the presence of hazardous substances that remain on site after the facility (or part of the facility) has been closed or cleaned up. The types of land use restriction include deed notice, deed restriction, or a land use restriction that binds current and future owners.

Date of Government Version: 05/25/2023
Date Data Arrived at EDR: 05/25/2023
Date Made Active in Reports: 08/14/2023
Number of Days to Update: 81

Source: DTSC and SWRCB
Telephone: 916-323-3400
Last EDR Contact: 08/29/2023
Next Scheduled EDR Contact: 12/11/2023
Data Release Frequency: Semi-Annually

Records of Emergency Release Reports

HMIRS: Hazardous Materials Information Reporting System
Hazardous Materials Incident Report System. HMIRS contains hazardous material spill incidents reported to DOT.

Date of Government Version: 03/19/2023
Date Data Arrived at EDR: 03/21/2023
Date Made Active in Reports: 05/30/2023
Number of Days to Update: 70

Source: U.S. Department of Transportation
Telephone: 202-366-4555
Last EDR Contact: 06/20/2023
Next Scheduled EDR Contact: 10/02/2023
Data Release Frequency: Quarterly

CHMIRS: California Hazardous Material Incident Report System
California Hazardous Material Incident Reporting System. CHMIRS contains information on reported hazardous material incidents (accidental releases or spills).

Date of Government Version: 04/15/2023
Date Data Arrived at EDR: 04/28/2023
Date Made Active in Reports: 07/14/2023
Number of Days to Update: 77

Source: Office of Emergency Services
Telephone: 916-845-8400
Last EDR Contact: 07/18/2023
Next Scheduled EDR Contact: 10/30/2023
Data Release Frequency: Semi-Annually

LDS: Land Disposal Sites Listing (GEOTRACKER)
Land Disposal sites (Landfills) included in GeoTracker. GeoTracker is the Water Boards data management system for sites that impact, or have the potential to impact, water quality in California, with emphasis on groundwater.

Date of Government Version: 06/05/2023
Date Data Arrived at EDR: 06/05/2023
Date Made Active in Reports: 08/25/2023
Number of Days to Update: 81

Source: State Water Qualilty Control Board
Telephone: 866-480-1028
Last EDR Contact: 09/06/2023
Next Scheduled EDR Contact: 12/18/2023
Data Release Frequency: Quarterly

MCS: Military Cleanup Sites Listing (GEOTRACKER)
Military sites (consisting of: Military UST sites; Military Privatized sites; and Military Cleanup sites [formerly known as DoD non UST]) included in GeoTracker. GeoTracker is the Water Boards data management system for sites that impact, or have the potential to impact, water quality in California, with emphasis on groundwater.

Date of Government Version: 06/05/2023
Date Data Arrived at EDR: 06/05/2023
Date Made Active in Reports: 08/25/2023
Number of Days to Update: 81

Source: State Water Resources Control Board
Telephone: 866-480-1028
Last EDR Contact: 09/06/2023
Next Scheduled EDR Contact: 12/18/2023
Data Release Frequency: Quarterly

SPILLS 90: SPILLS90 data from FirstSearch
Spills 90 includes those spill and release records available exclusively from FirstSearch databases. Typically, they may include chemical, oil and/or hazardous substance spills recorded after 1990. Duplicate records that are already included in EDR incident and release records are not included in Spills 90.

Date of Government Version: 06/06/2012
Date Data Arrived at EDR: 01/03/2013
Date Made Active in Reports: 02/22/2013
Number of Days to Update: 50

Source: FirstSearch
Telephone: N/A
Last EDR Contact: 01/03/2013
Next Scheduled EDR Contact: N/A
Data Release Frequency: No Update Planned

Other Ascertainable Records

RCRA NonGen / NLR: RCRA - Non Generators / No Longer Regulated
RCRAInfo is EPA's comprehensive information system, providing access to data supporting the Resource Conservation and Recovery Act (RCRA) of 1976 and the Hazardous and Solid Waste Amendments (HSWA) of 1984. The database includes selective information on sites which generate, transport, store, treat and/or dispose of hazardous waste as defined by the Resource Conservation and Recovery Act (RCRA). Non-Generators do not presently generate hazardous waste.

Date of Government Version: 07/24/2023
Date Data Arrived at EDR: 07/31/2023
Date Made Active in Reports: 08/14/2023
Number of Days to Update: 14

Source: Environmental Protection Agency
Telephone: (415) 495-8895
Last EDR Contact: 07/31/2023
Next Scheduled EDR Contact: 10/02/2023
Data Release Frequency: Quarterly

FUDS: Formerly Used Defense Sites

The listing includes locations of Formerly Used Defense Sites properties where the US Army Corps of Engineers is actively working or will take necessary cleanup actions.

Date of Government Version: 05/08/2023
Date Data Arrived at EDR: 05/16/2023
Date Made Active in Reports: 07/10/2023
Number of Days to Update: 55

Source: U.S. Army Corps of Engineers
Telephone: 202-528-4285
Last EDR Contact: 08/15/2023
Next Scheduled EDR Contact: 11/27/2023
Data Release Frequency: Varies

DOD: Department of Defense Sites

This data set consists of federally owned or administered lands, administered by the Department of Defense, that have any area equal to or greater than 640 acres of the United States, Puerto Rico, and the U.S. Virgin Islands.

Date of Government Version: 06/07/2021
Date Data Arrived at EDR: 07/13/2021
Date Made Active in Reports: 03/09/2022
Number of Days to Update: 239

Source: USGS
Telephone: 888-275-8747
Last EDR Contact: 07/10/2023
Next Scheduled EDR Contact: 10/23/2023
Data Release Frequency: Varies

FEDLAND: Federal and Indian Lands

Federally and Indian administrated lands of the United States. Lands included are administrated by: Army Corps of Engineers, Bureau of Reclamation, National Wild and Scenic River, National Wildlife Refuge, Public Domain Land, Wilderness, Wilderness Study Area, Wildlife Management Area, Bureau of Indian Affairs, Bureau of Land Management, Department of Justice, Forest Service, Fish and Wildlife Service, National Park Service.

Date of Government Version: 04/02/2018
Date Data Arrived at EDR: 04/11/2018
Date Made Active in Reports: 11/06/2019
Number of Days to Update: 574

Source: U.S. Geological Survey
Telephone: 888-275-8747
Last EDR Contact: 07/05/2023
Next Scheduled EDR Contact: 10/16/2023
Data Release Frequency: N/A

SCRD DRYCLEANERS: State Coalition for Remediation of Drycleaners Listing

The State Coalition for Remediation of Drycleaners was established in 1998, with support from the U.S. EPA Office of Superfund Remediation and Technology Innovation. It is comprised of representatives of states with established drycleaner remediation programs. Currently the member states are Alabama, Connecticut, Florida, Illinois, Kansas, Minnesota, Missouri, North Carolina, Oregon, South Carolina, Tennessee, Texas, and Wisconsin.

Date of Government Version: 07/30/2021
Date Data Arrived at EDR: 02/03/2023
Date Made Active in Reports: 02/10/2023
Number of Days to Update: 7

Source: Environmental Protection Agency
Telephone: 615-532-8599
Last EDR Contact: 08/01/2023
Next Scheduled EDR Contact: 11/20/2023
Data Release Frequency: Varies

US FIN ASSUR: Financial Assurance Information

All owners and operators of facilities that treat, store, or dispose of hazardous waste are required to provide proof that they will have sufficient funds to pay for the clean up, closure, and post-closure care of their facilities.

Date of Government Version: 06/19/2023
Date Data Arrived at EDR: 06/20/2023
Date Made Active in Reports: 08/14/2023
Number of Days to Update: 55

Source: Environmental Protection Agency
Telephone: 202-566-1917
Last EDR Contact: 06/20/2023
Next Scheduled EDR Contact: 10/02/2023
Data Release Frequency: Quarterly

EPA WATCH LIST: EPA WATCH LIST

EPA maintains a "Watch List" to facilitate dialogue between EPA, state and local environmental agencies on enforcement matters relating to facilities with alleged violations identified as either significant or high priority. Being on the Watch List does not mean that the facility has actually violated the law only that an investigation by EPA or a state or local environmental agency has led those organizations to allege that an unproven violation has in fact occurred. Being on the Watch List does not represent a higher level of concern regarding the alleged violations that were detected, but instead indicates cases requiring additional dialogue between EPA, state and local agencies - primarily because of the length of time the alleged violation has gone unaddressed or unresolved.

Date of Government Version: 08/30/2013
Date Data Arrived at EDR: 03/21/2014
Date Made Active in Reports: 06/17/2014
Number of Days to Update: 88

Source: Environmental Protection Agency
Telephone: 617-520-3000
Last EDR Contact: 07/31/2023
Next Scheduled EDR Contact: 11/13/2023
Data Release Frequency: Quarterly

2020 COR ACTION: 2020 Corrective Action Program List

The EPA has set ambitious goals for the RCRA Corrective Action program by creating the 2020 Corrective Action Universe. This RCRA cleanup baseline includes facilities expected to need corrective action. The 2020 universe contains a wide variety of sites. Some properties are heavily contaminated while others were contaminated but have since been cleaned up. Still others have not been fully investigated yet, and may require little or no remediation. Inclusion in the 2020 Universe does not necessarily imply failure on the part of a facility to meet its RCRA obligations.

Date of Government Version: 09/30/2017
Date Data Arrived at EDR: 05/08/2018
Date Made Active in Reports: 07/20/2018
Number of Days to Update: 73

Source: Environmental Protection Agency
Telephone: 703-308-4044
Last EDR Contact: 08/03/2023
Next Scheduled EDR Contact: 11/13/2023
Data Release Frequency: Varies

TSCA: Toxic Substances Control Act

Toxic Substances Control Act. TSCA identifies manufacturers and importers of chemical substances included on the TSCA Chemical Substance Inventory list. It includes data on the production volume of these substances by plant site.

Date of Government Version: 12/31/2020
Date Data Arrived at EDR: 06/14/2022
Date Made Active in Reports: 03/24/2023
Number of Days to Update: 283

Source: EPA
Telephone: 202-260-5521
Last EDR Contact: 09/15/2023
Next Scheduled EDR Contact: 12/25/2023
Data Release Frequency: Every 4 Years

TRIS: Toxic Chemical Release Inventory System

Toxic Release Inventory System. TRIS identifies facilities which release toxic chemicals to the air, water and land in reportable quantities under SARA Title III Section 313.

Date of Government Version: 12/31/2021
Date Data Arrived at EDR: 02/16/2023
Date Made Active in Reports: 05/02/2023
Number of Days to Update: 75

Source: EPA
Telephone: 202-566-0250
Last EDR Contact: 08/18/2023
Next Scheduled EDR Contact: 11/27/2023
Data Release Frequency: Annually

SSTS: Section 7 Tracking Systems

Section 7 of the Federal Insecticide, Fungicide and Rodenticide Act, as amended (92 Stat. 829) requires all registered pesticide-producing establishments to submit a report to the Environmental Protection Agency by March 1st each year. Each establishment must report the types and amounts of pesticides, active ingredients and devices being produced, and those having been produced and sold or distributed in the past year.

Date of Government Version: 04/17/2023
Date Data Arrived at EDR: 04/18/2023
Date Made Active in Reports: 07/10/2023
Number of Days to Update: 83

Source: EPA
Telephone: 202-564-4203
Last EDR Contact: 07/18/2023
Next Scheduled EDR Contact: 10/30/2023
Data Release Frequency: Annually

ROD: Records Of Decision

Record of Decision. ROD documents mandate a permanent remedy at an NPL (Superfund) site containing technical and health information to aid in the cleanup.

Date of Government Version: 06/22/2023
Date Data Arrived at EDR: 07/06/2023
Date Made Active in Reports: 07/24/2023
Number of Days to Update: 18

Source: EPA
Telephone: 703-416-0223
Last EDR Contact: 09/01/2023
Next Scheduled EDR Contact: 12/11/2023
Data Release Frequency: Annually

RMP: Risk Management Plans

When Congress passed the Clean Air Act Amendments of 1990, it required EPA to publish regulations and guidance for chemical accident prevention at facilities using extremely hazardous substances. The Risk Management Program Rule (RMP Rule) was written to implement Section 112(r) of these amendments. The rule, which built upon existing industry codes and standards, requires companies of all sizes that use certain flammable and toxic substances to develop a Risk Management Program, which includes a(n): Hazard assessment that details the potential effects of an accidental release, an accident history of the last five years, and an evaluation of worst-case and alternative accidental releases; Prevention program that includes safety precautions and maintenance, monitoring, and employee training measures; and Emergency response program that spells out emergency health care, employee training measures and procedures for informing the public and response agencies (e.g the fire department) should an accident occur.

Date of Government Version: 04/27/2022
Date Data Arrived at EDR: 05/04/2022
Date Made Active in Reports: 05/10/2022
Number of Days to Update: 6

Source: Environmental Protection Agency
Telephone: 202-564-8600
Last EDR Contact: 06/12/2023
Next Scheduled EDR Contact: 10/30/2023
Data Release Frequency: Varies

RAATS: RCRA Administrative Action Tracking System

RCRA Administration Action Tracking System. RAATS contains records based on enforcement actions issued under RCRA pertaining to major violators and includes administrative and civil actions brought by the EPA. For administration actions after September 30, 1995, data entry in the RAATS database was discontinued. EPA will retain a copy of the database for historical records. It was necessary to terminate RAATS because a decrease in agency resources made it impossible to continue to update the information contained in the database.

Date of Government Version: 04/17/1995
Date Data Arrived at EDR: 07/03/1995
Date Made Active in Reports: 08/07/1995
Number of Days to Update: 35

Source: EPA
Telephone: 202-564-4104
Last EDR Contact: 06/02/2008
Next Scheduled EDR Contact: 09/01/2008
Data Release Frequency: No Update Planned

PRP: Potentially Responsible Parties

A listing of verified Potentially Responsible Parties

Date of Government Version: 06/22/2023
Date Data Arrived at EDR: 07/06/2023
Date Made Active in Reports: 07/24/2023
Number of Days to Update: 18

Source: EPA
Telephone: 202-564-6023
Last EDR Contact: 09/01/2023
Next Scheduled EDR Contact: 11/13/2023
Data Release Frequency: Quarterly

PADS: PCB Activity Database System

PCB Activity Database. PADS Identifies generators, transporters, commercial storers and/or brokers and disposers of PCB's who are required to notify the EPA of such activities.

Date of Government Version: 03/20/2023
Date Data Arrived at EDR: 04/04/2023
Date Made Active in Reports: 06/09/2023
Number of Days to Update: 66

Source: EPA
Telephone: 202-566-0500
Last EDR Contact: 07/07/2023
Next Scheduled EDR Contact: 10/16/2023
Data Release Frequency: Annually

ICIS: Integrated Compliance Information System
The Integrated Compliance Information System (ICIS) supports the information needs of the national enforcement and compliance program as well as the unique needs of the National Pollutant Discharge Elimination System (NPDES) program.

Date of Government Version: 11/18/2016
Date Data Arrived at EDR: 11/23/2016
Date Made Active in Reports: 02/10/2017
Number of Days to Update: 79

Source: Environmental Protection Agency
Telephone: 202-564-2501
Last EDR Contact: 06/27/2023
Next Scheduled EDR Contact: 10/16/2023
Data Release Frequency: Quarterly

FTTS: FIFRA/ TSCA Tracking System - FIFRA (Federal Insecticide, Fungicide, & Rodenticide Act)/TSCA (Toxic Substances Control Act)
FTTS tracks administrative cases and pesticide enforcement actions and compliance activities related to FIFRA, TSCA and EPCRA (Emergency Planning and Community Right-to-Know Act). To maintain currency, EDR contacts the Agency on a quarterly basis.

Date of Government Version: 04/09/2009
Date Data Arrived at EDR: 04/16/2009
Date Made Active in Reports: 05/11/2009
Number of Days to Update: 25

Source: EPA/Office of Prevention, Pesticides and Toxic Substances
Telephone: 202-566-1667
Last EDR Contact: 08/18/2017
Next Scheduled EDR Contact: 12/04/2017
Data Release Frequency: No Update Planned

FTTS INSP: FIFRA/ TSCA Tracking System - FIFRA (Federal Insecticide, Fungicide, & Rodenticide Act)/TSCA (Toxic Substances Control Act)
A listing of FIFRA/TSCA Tracking System (FTTS) inspections and enforcements.

Date of Government Version: 04/09/2009
Date Data Arrived at EDR: 04/16/2009
Date Made Active in Reports: 05/11/2009
Number of Days to Update: 25

Source: EPA
Telephone: 202-566-1667
Last EDR Contact: 08/18/2017
Next Scheduled EDR Contact: 12/04/2017
Data Release Frequency: No Update Planned

MLTS: Material Licensing Tracking System
MLTS is maintained by the Nuclear Regulatory Commission and contains a list of approximately 8,100 sites which possess or use radioactive materials and which are subject to NRC licensing requirements. To maintain currency, EDR contacts the Agency on a quarterly basis.

Date of Government Version: 03/15/2023
Date Data Arrived at EDR: 03/21/2023
Date Made Active in Reports: 05/30/2023
Number of Days to Update: 70

Source: Nuclear Regulatory Commission
Telephone: 301-415-7169
Last EDR Contact: 07/12/2023
Next Scheduled EDR Contact: 10/30/2023
Data Release Frequency: Quarterly

COAL ASH DOE: Steam-Electric Plant Operation Data
A listing of power plants that store ash in surface ponds.

Date of Government Version: 12/31/2021
Date Data Arrived at EDR: 04/14/2023
Date Made Active in Reports: 07/10/2023
Number of Days to Update: 87

Source: Department of Energy
Telephone: 202-586-8719
Last EDR Contact: 09/01/2023
Next Scheduled EDR Contact: 12/11/2023
Data Release Frequency: Varies

COAL ASH EPA: Coal Combustion Residues Surface Impoundments List
A listing of coal combustion residues surface impoundments with high hazard potential ratings.

Date of Government Version: 01/12/2017
Date Data Arrived at EDR: 03/05/2019
Date Made Active in Reports: 11/11/2019
Number of Days to Update: 251

Source: Environmental Protection Agency
Telephone: N/A
Last EDR Contact: 08/28/2023
Next Scheduled EDR Contact: 12/11/2023
Data Release Frequency: Varies

PCB TRANSFORMER: PCB Transformer Registration Database
The database of PCB transformer registrations that includes all PCB registration submittals.

Date of Government Version: 09/13/2019
Date Data Arrived at EDR: 11/06/2019
Date Made Active in Reports: 02/10/2020
Number of Days to Update: 96

Source: Environmental Protection Agency
Telephone: 202-566-0517
Last EDR Contact: 08/03/2023
Next Scheduled EDR Contact: 11/13/2023
Data Release Frequency: Varies

RADINFO: Radiation Information Database
The Radiation Information Database (RADINFO) contains information about facilities that are regulated by U.S. Environmental Protection Agency (EPA) regulations for radiation and radioactivity.

Date of Government Version: 07/01/2019
Date Data Arrived at EDR: 07/01/2019
Date Made Active in Reports: 09/23/2019
Number of Days to Update: 84

Source: Environmental Protection Agency
Telephone: 202-343-9775
Last EDR Contact: 06/22/2023
Next Scheduled EDR Contact: 10/09/2023
Data Release Frequency: Quarterly

HIST FTTS: FIFRA/TSCA Tracking System Administrative Case Listing
A complete administrative case listing from the FIFRA/TSCA Tracking System (FTTS) for all ten EPA regions. The information was obtained from the National Compliance Database (NCDB). NCDB supports the implementation of FIFRA (Federal Insecticide, Fungicide, and Rodenticide Act) and TSCA (Toxic Substances Control Act). Some EPA regions are now closing out records. Because of that, and the fact that some EPA regions are not providing EPA Headquarters with updated records, it was decided to create a HIST FTTS database. It included records that may not be included in the newer FTTS database updates. This database is no longer updated.

Date of Government Version: 10/19/2006
Date Data Arrived at EDR: 03/01/2007
Date Made Active in Reports: 04/10/2007
Number of Days to Update: 40

Source: Environmental Protection Agency
Telephone: 202-564-2501
Last EDR Contact: 12/17/2007
Next Scheduled EDR Contact: 03/17/2008
Data Release Frequency: No Update Planned

HIST FTTS INSP: FIFRA/TSCA Tracking System Inspection & Enforcement Case Listing
A complete inspection and enforcement case listing from the FIFRA/TSCA Tracking System (FTTS) for all ten EPA regions. The information was obtained from the National Compliance Database (NCDB). NCDB supports the implementation of FIFRA (Federal Insecticide, Fungicide, and Rodenticide Act) and TSCA (Toxic Substances Control Act). Some EPA regions are now closing out records. Because of that, and the fact that some EPA regions are not providing EPA Headquarters with updated records, it was decided to create a HIST FTTS database. It included records that may not be included in the newer FTTS database updates. This database is no longer updated.

Date of Government Version: 10/19/2006
Date Data Arrived at EDR: 03/01/2007
Date Made Active in Reports: 04/10/2007
Number of Days to Update: 40

Source: Environmental Protection Agency
Telephone: 202-564-2501
Last EDR Contact: 12/17/2008
Next Scheduled EDR Contact: 03/17/2008
Data Release Frequency: No Update Planned

DOT OPS: Incident and Accident Data
Department of Transporation, Office of Pipeline Safety Incident and Accident data.

Date of Government Version: 01/02/2020
Date Data Arrived at EDR: 01/28/2020
Date Made Active in Reports: 04/17/2020
Number of Days to Update: 80

Source: Department of Transporation, Office of Pipeline Safety
Telephone: 202-366-4595
Last EDR Contact: 07/25/2023
Next Scheduled EDR Contact: 11/06/2023
Data Release Frequency: Quarterly

CONSENT: Superfund (CERCLA) Consent Decrees
Major legal settlements that establish responsibility and standards for cleanup at NPL (Superfund) sites. Released periodically by United States District Courts after settlement by parties to litigation matters.

Date of Government Version: 03/31/2023
Date Data Arrived at EDR: 04/20/2023
Date Made Active in Reports: 07/10/2023
Number of Days to Update: 81

Source: Department of Justice, Consent Decree Library
Telephone: Varies
Last EDR Contact: 06/27/2023
Next Scheduled EDR Contact: 10/16/2023
Data Release Frequency: Varies

BRS: Biennial Reporting System

The Biennial Reporting System is a national system administered by the EPA that collects data on the generation and management of hazardous waste. BRS captures detailed data from two groups: Large Quantity Generators (LQG) and Treatment, Storage, and Disposal Facilities.

Date of Government Version: 12/31/2021
Date Data Arrived at EDR: 03/09/2023
Date Made Active in Reports: 03/20/2023
Number of Days to Update: 11

Source: EPA/NTIS
Telephone: 800-424-9346
Last EDR Contact: 07/31/2023
Next Scheduled EDR Contact: 10/02/2023
Data Release Frequency: Biennially

INDIAN RESERV: Indian Reservations

This map layer portrays Indian administered lands of the United States that have any area equal to or greater than 640 acres.

Date of Government Version: 12/31/2014
Date Data Arrived at EDR: 07/14/2015
Date Made Active in Reports: 01/10/2017
Number of Days to Update: 546

Source: USGS
Telephone: 202-208-3710
Last EDR Contact: 07/05/2023
Next Scheduled EDR Contact: 10/16/2023
Data Release Frequency: Semi-Annually

FUSRAP: Formerly Utilized Sites Remedial Action Program

DOE established the Formerly Utilized Sites Remedial Action Program (FUSRAP) in 1974 to remediate sites where radioactive contamination remained from Manhattan Project and early U.S. Atomic Energy Commission (AEC) operations.

Date of Government Version: 03/03/2023
Date Data Arrived at EDR: 03/03/2023
Date Made Active in Reports: 06/09/2023
Number of Days to Update: 98

Source: Department of Energy
Telephone: 202-586-3559
Last EDR Contact: 07/26/2023
Next Scheduled EDR Contact: 11/13/2023
Data Release Frequency: Varies

UMTRA: Uranium Mill Tailings Sites

Uranium ore was mined by private companies for federal government use in national defense programs. When the mills shut down, large piles of the sand-like material (mill tailings) remain after uranium has been extracted from the ore. Levels of human exposure to radioactive materials from the piles are low; however, in some cases tailings were used as construction materials before the potential health hazards of the tailings were recognized.

Date of Government Version: 08/30/2019
Date Data Arrived at EDR: 11/15/2019
Date Made Active in Reports: 01/28/2020
Number of Days to Update: 74

Source: Department of Energy
Telephone: 505-845-0011
Last EDR Contact: 08/10/2023
Next Scheduled EDR Contact: 11/27/2023
Data Release Frequency: Varies

LEAD SMELTER 1: Lead Smelter Sites

A listing of former lead smelter site locations.

Date of Government Version: 06/22/2023
Date Data Arrived at EDR: 07/06/2023
Date Made Active in Reports: 07/24/2023
Number of Days to Update: 18

Source: Environmental Protection Agency
Telephone: 703-603-8787
Last EDR Contact: 09/01/2023
Next Scheduled EDR Contact: 10/09/2023
Data Release Frequency: Varies

LEAD SMELTER 2: Lead Smelter Sites

A list of several hundred sites in the U.S. where secondary lead smelting was done from 1931and 1964. These sites may pose a threat to public health through ingestion or inhalation of contaminated soil or dust

Date of Government Version: 04/05/2001
Date Data Arrived at EDR: 10/27/2010
Date Made Active in Reports: 12/02/2010
Number of Days to Update: 36

Source: American Journal of Public Health
Telephone: 703-305-6451
Last EDR Contact: 12/02/2009
Next Scheduled EDR Contact: N/A
Data Release Frequency: No Update Planned

US AIRS (AFS): Aerometric Information Retrieval System Facility Subsystem (AFS)

The database is a sub-system of Aerometric Information Retrieval System (AIRS). AFS contains compliance data on air pollution point sources regulated by the U.S. EPA and/or state and local air regulatory agencies. This information comes from source reports by various stationary sources of air pollution, such as electric power plants, steel mills, factories, and universities, and provides information about the air pollutants they produce. Action, air program, air program pollutant, and general level plant data. It is used to track emissions and compliance data from industrial plants.

Date of Government Version: 10/12/2016
Date Data Arrived at EDR: 10/26/2016
Date Made Active in Reports: 02/03/2017
Number of Days to Update: 100

Source: EPA
Telephone: 202-564-2496
Last EDR Contact: 09/26/2017
Next Scheduled EDR Contact: 01/08/2018
Data Release Frequency: Annually

US AIRS MINOR: Air Facility System Data

A listing of minor source facilities.

Date of Government Version: 10/12/2016
Date Data Arrived at EDR: 10/26/2016
Date Made Active in Reports: 02/03/2017
Number of Days to Update: 100

Source: EPA
Telephone: 202-564-2496
Last EDR Contact: 09/26/2017
Next Scheduled EDR Contact: 01/08/2018
Data Release Frequency: Annually

MINES VIOLATIONS: MSHA Violation Assessment Data

Mines violation and assessment information. Department of Labor, Mine Safety & Health Administration.

Date of Government Version: 04/03/2023
Date Data Arrived at EDR: 04/04/2023
Date Made Active in Reports: 06/09/2023
Number of Days to Update: 66

Source: DOL, Mine Safety & Health Admi
Telephone: 202-693-9424
Last EDR Contact: 07/05/2023
Next Scheduled EDR Contact: 11/20/2023
Data Release Frequency: Quarterly

US MINES: Mines Master Index File

Contains all mine identification numbers issued for mines active or opened since 1971. The data also includes violation information.

Date of Government Version: 05/01/2023
Date Data Arrived at EDR: 05/24/2023
Date Made Active in Reports: 07/24/2023
Number of Days to Update: 61

Source: Department of Labor, Mine Safety and Health Administration
Telephone: 303-231-5959
Last EDR Contact: 08/22/2023
Next Scheduled EDR Contact: 12/04/2023
Data Release Frequency: Semi-Annually

US MINES 2: Ferrous and Nonferrous Metal Mines Database Listing

This map layer includes ferrous (ferrous metal mines are facilities that extract ferrous metals, such as iron ore or molybdenum) and nonferrous (Nonferrous metal mines are facilities that extract nonferrous metals, such as gold, silver, copper, zinc, and lead) metal mines in the United States.

Date of Government Version: 01/07/2022
Date Data Arrived at EDR: 02/24/2023
Date Made Active in Reports: 05/17/2023
Number of Days to Update: 82

Source: USGS
Telephone: 703-648-7709
Last EDR Contact: 08/24/2023
Next Scheduled EDR Contact: 12/04/2023
Data Release Frequency: Varies

US MINES 3: Active Mines & Mineral Plants Database Listing

Active Mines and Mineral Processing Plant operations for commodities monitored by the Minerals Information Team of the USGS.

Date of Government Version: 04/14/2011
Date Data Arrived at EDR: 06/08/2011
Date Made Active in Reports: 09/13/2011
Number of Days to Update: 97

Source: USGS
Telephone: 703-648-7709
Last EDR Contact: 08/24/2023
Next Scheduled EDR Contact: 12/04/2023
Data Release Frequency: Varies

ABANDONED MINES: Abandoned Mines

An inventory of land and water impacted by past mining (primarily coal mining) is maintained by OSMRE to provide information needed to implement the Surface Mining Control and Reclamation Act of 1977 (SMCRA). The inventory contains information on the location, type, and extent of AML impacts, as well as, information on the cost associated with the reclamation of those problems. The inventory is based upon field surveys by State, Tribal, and OSMRE program officials. It is dynamic to the extent that it is modified as new problems are identified and existing problems are reclaimed.

Date of Government Version: 06/13/2023
Date Data Arrived at EDR: 06/14/2023
Date Made Active in Reports: 08/14/2023
Number of Days to Update: 61

Source: Department of Interior
Telephone: 202-208-2609
Last EDR Contact: 09/12/2023
Next Scheduled EDR Contact: 12/18/2023
Data Release Frequency: Quarterly

FINDS: Facility Index System/Facility Registry System

Facility Index System. FINDS contains both facility information and 'pointers' to other sources that contain more detail. EDR includes the following FINDS databases in this report: PCS (Permit Compliance System), AIRS (Aerometric Information Retrieval System), DOCKET (Enforcement Docket used to manage and track information on civil judicial enforcement cases for all environmental statutes), FURS (Federal Underground Injection Control), C-DOCKET (Criminal Docket System used to track criminal enforcement actions for all environmental statutes), FFIS (Federal Facilities Information System), STATE (State Environmental Laws and Statutes), and PADS (PCB Activity Data System).

Date of Government Version: 05/04/2023
Date Data Arrived at EDR: 05/25/2023
Date Made Active in Reports: 07/24/2023
Number of Days to Update: 60

Source: EPA
Telephone: (415) 947-8000
Last EDR Contact: 08/29/2023
Next Scheduled EDR Contact: 12/11/2023
Data Release Frequency: Quarterly

UXO: Unexploded Ordnance Sites

A listing of unexploded ordnance site locations

Date of Government Version: 11/09/2021
Date Data Arrived at EDR: 10/20/2022
Date Made Active in Reports: 01/10/2023
Number of Days to Update: 82

Source: Department of Defense
Telephone: 703-704-1564
Last EDR Contact: 07/06/2023
Next Scheduled EDR Contact: 10/23/2023
Data Release Frequency: Varies

ECHO: Enforcement & Compliance History Information

ECHO provides integrated compliance and enforcement information for about 800,000 regulated facilities nationwide.

Date of Government Version: 03/25/2023
Date Data Arrived at EDR: 03/31/2023
Date Made Active in Reports: 06/09/2023
Number of Days to Update: 70

Source: Environmental Protection Agency
Telephone: 202-564-2280
Last EDR Contact: 06/29/2023
Next Scheduled EDR Contact: 10/16/2023
Data Release Frequency: Quarterly

DOCKET HWC: Hazardous Waste Compliance Docket Listing

A complete list of the Federal Agency Hazardous Waste Compliance Docket Facilities.

Date of Government Version: 05/06/2021
Date Data Arrived at EDR: 05/21/2021
Date Made Active in Reports: 08/11/2021
Number of Days to Update: 82

Source: Environmental Protection Agency
Telephone: 202-564-0527
Last EDR Contact: 08/15/2023
Next Scheduled EDR Contact: 12/04/2023
Data Release Frequency: Varies

FUELS PROGRAM: EPA Fuels Program Registered Listing

This listing includes facilities that are registered under the Part 80 (Code of Federal Regulations) EPA Fuels Programs. All companies now are required to submit new and updated registrations.

Date of Government Version: 05/15/2023
Date Data Arrived at EDR: 05/17/2023
Date Made Active in Reports: 07/10/2023
Number of Days to Update: 54

Source: EPA
Telephone: 800-385-6164
Last EDR Contact: 08/15/2023
Next Scheduled EDR Contact: 11/27/2023
Data Release Frequency: Quarterly

PFAS NPL: Superfund Sites with PFAS Detections Information

EPA's Office of Land and Emergency Management and EPA Regional Offices maintain data describing what is known about site investigations, contamination, and remedial actions under the Comprehensive Environmental Response, Compensation, and Liability Act (CERCLA) where PFAS is present in the environment.

Date of Government Version: 06/07/2023
Date Data Arrived at EDR: 06/08/2023
Date Made Active in Reports: 06/09/2023
Number of Days to Update: 1

Source: Environmental Protection Agency
Telephone: 703-603-8895
Last EDR Contact: 07/05/2023
Next Scheduled EDR Contact: 10/16/2023
Data Release Frequency: Varies

PFAS FEDERAL SITES: Federal Sites PFAS Information

Several federal entities, such as the federal Superfund program, Department of Defense, National Aeronautics and Space Administration, Department of Transportation, and Department of Energy provided information for sites with known or suspected detections at federal facilities.

Date of Government Version: 03/30/2023
Date Data Arrived at EDR: 03/30/2023
Date Made Active in Reports: 04/07/2023
Number of Days to Update: 8

Source: Environmental Protection Agency
Telephone: 202-272-0167
Last EDR Contact: 07/05/2023
Next Scheduled EDR Contact: 10/16/2023
Data Release Frequency: Varies

PFAS TSCA: PFAS Manufacture and Imports Information

EPA issued the Chemical Data Reporting (CDR) Rule under the Toxic Substances Control Act (TSCA) and requires chemical manufacturers and facilities that manufacture or import chemical substances to report data to EPA. EPA publishes non-confidential business information (non-CBI) and includes descriptive information about each site, corporate parent, production volume, other manufacturing information, and processing and use information.

Date of Government Version: 03/30/2023
Date Data Arrived at EDR: 03/30/2023
Date Made Active in Reports: 06/09/2023
Number of Days to Update: 71

Source: Environmental Protection Agency
Telephone: 202-272-0167
Last EDR Contact: 07/05/2023
Next Scheduled EDR Contact: 10/16/2023
Data Release Frequency: Varies

PFAS RCRA MANIFEST: PFAS Transfers Identified In the RCRA Database Listing

To work around the lack of PFAS waste codes in the RCRA database, EPA developed the PFAS Transfers dataset by mining e-Manifest records containing at least one of these common PFAS keywords: PFAS, PFOA, PFOS, PERFL, AFFF, GENX, GEN-X (plus the VT waste codes). These keywords were searched for in the following text fields: Manifest handling instructions (MANIFEST_HANDLING_INSTR), Non-hazardous waste description (NON_HAZ_WASTE_DESCRIPTION), DOT printed information (DOT_PRINTED_INFORMATION), Waste line handling instructions (WASTE_LINE_HANDLING_INSTR), Waste residue comments (WASTE_RESIDUE_COMMENTS).

Date of Government Version: 03/30/2023
Date Data Arrived at EDR: 03/30/2023
Date Made Active in Reports: 05/02/2023
Number of Days to Update: 33

Source: Environmental Protection Agency
Telephone: 202-272-0167
Last EDR Contact: 07/05/2023
Next Scheduled EDR Contact: 10/16/2023
Data Release Frequency: Varies

PFAS ATSDR: PFAS Contamination Site Location Listing

PFAS contamination site locations from the Department of Health & Human Services, Center for Disease Control & Prevention. ATSDR is involved at a number of PFAS-related sites, either directly or through assisting state and federal partners. As of now, most sites are related to drinking water contamination connected with PFAS production facilities or fire training areas where aqueous film-forming firefighting foam (AFFF) was regularly used.

Date of Government Version: 06/24/2020
Date Data Arrived at EDR: 03/17/2021
Date Made Active in Reports: 11/08/2022
Number of Days to Update: 601

Source: Department of Health & Human Services
Telephone: 202-741-5770
Last EDR Contact: 07/19/2023
Next Scheduled EDR Contact: 11/06/2023
Data Release Frequency: Varies

PFAS WQP: Ambient Environmental Sampling for PFAS

The Water Quality Portal (WQP) is a part of a modernized repository storing ambient sampling data for all environmental media and tissue samples. A wide range of federal, state, tribal and local governments, academic and non-governmental organizations and individuals submit project details and sampling results to this public repository. The information is commonly used for research and assessments of environmental quality.

Date of Government Version: 03/30/2023
Date Data Arrived at EDR: 03/30/2023
Date Made Active in Reports: 05/02/2023
Number of Days to Update: 33

Source: Environmental Protection Agency
Telephone: 202-272-0167
Last EDR Contact: 07/05/2023
Next Scheduled EDR Contact: 10/16/2023
Data Release Frequency: Varies

PFAS NPDES: Clean Water Act Discharge Monitoring Information

Any discharger of pollutants to waters of the United States from a point source must have a National Pollutant Discharge Elimination System (NPDES) permit. The process for obtaining limits involves the regulated entity (permittee) disclosing releases in a NPDES permit application and the permitting authority (typically the state but sometimes EPA) deciding whether to require monitoring or monitoring with limits. Caveats and Limitations: Less than half of states have required PFAS monitoring for at least one of their permittees and fewer states have established PFAS effluent limits for permittees. New rulemakings have been initiated that may increase the number of facilities monitoring for PFAS in the future.

Date of Government Version: 03/30/2023
Date Data Arrived at EDR: 03/30/2023
Date Made Active in Reports: 04/07/2023
Number of Days to Update: 8

Source: Environmental Protection Agency
Telephone: 202-272-0167
Last EDR Contact: 07/05/2023
Next Scheduled EDR Contact: 10/16/2023
Data Release Frequency: Varies

PFAS ECHO: Facilities in Industries that May Be Handling PFAS Listing

Regulators and the public have expressed interest in knowing which regulated entities may be using PFAS. EPA has developed a dataset from various sources that show which industries may be handling PFAS. Approximately 120,000 facilities subject to federal environmental programs have operated or currently operate in industry sectors with processes that may involve handling and/or release of PFAS.

Date of Government Version: 03/30/2023
Date Data Arrived at EDR: 03/30/2023
Date Made Active in Reports: 04/03/2023
Number of Days to Update: 4

Source: Environmental Protection Agency
Telephone: 202-272-0167
Last EDR Contact: 07/05/2023
Next Scheduled EDR Contact: 10/16/2023
Data Release Frequency: Varies

PFAS ECHO FIRE TRAINING: Facilities in Industries that May Be Handling PFAS Listing

A list of fire training sites was added to the Industry Sectors dataset using a keyword search on the permitted facilitys name to identify sites where fire-fighting foam may have been used in training exercises. Additionally, you may view an example spreadsheet of the subset of fire training facility data, as well as the keywords used in selecting or deselecting a facility for the subset. as well as the keywords used in selecting or deselecting a facility for the subset. These keywords were tested to maximize accuracy in selecting facilities that may use fire-fighting foam in training exercises, however, due to the lack of a required reporting field in the data systems for designating fire training sites, this methodology may not identify all fire training sites or may potentially misidentify them.

Date of Government Version: 03/30/2023
Date Data Arrived at EDR: 03/30/2023
Date Made Active in Reports: 04/03/2023
Number of Days to Update: 4

Source: Environmental Protection Agency
Telephone: 202-272-0167
Last EDR Contact: 07/05/2023
Next Scheduled EDR Contact: 10/16/2023
Data Release Frequency: Varies

PFAS PART 139 AIRPORT: All Certified Part 139 Airports PFAS Information Listing

Since July 1, 2006, all certified part 139 airports are required to have fire-fighting foam onsite that meet military specifications (MIL-F-24385) (14 CFR 139.317). To date, these military specification fire-fighting foams are fluorinated and have been historically used for training and extinguishing. The 2018 FAA Reauthorization Act has a provision stating that no later than October 2021, FAA shall not require the use of fluorinated AFFF. This provision does not prohibit the use of fluorinated AFFF at Part 139 civilian airports; it only prohibits FAA from mandating its use. The Federal Aviation Administration?s document AC 150/5210-6D - Aircraft Fire Extinguishing Agents provides guidance on Aircraft Fire Extinguishing Agents, which includes Aqueous Film Forming Foam (AFFF).

Date of Government Version: 03/30/2023
Date Data Arrived at EDR: 03/30/2023
Date Made Active in Reports: 04/03/2023
Number of Days to Update: 4

Source: Environmental Protection Agency
Telephone: 202-272-0167
Last EDR Contact: 07/05/2023
Next Scheduled EDR Contact: 10/16/2023
Data Release Frequency: Varies

AQUEOUS FOAM NRC: Aqueous Foam Related Incidents Listing

The National Response Center (NRC) serves as an emergency call center that fields initial reports for pollution and railroad incidents and forwards that information to appropriate federal/state agencies for response. The spreadsheets posted to the NRC website contain initial incident data that has not been validated or investigated by a federal/state response agency. Response center calls from 1990 to the most recent complete calendar year where there was indication of Aqueous Film Forming Foam (AFFF) usage are included in this dataset. NRC calls may reference AFFF usage in the ?Material Involved? or ?Incident Description? fields.

Date of Government Version: 04/27/2023
Date Data Arrived at EDR: 04/27/2023
Date Made Active in Reports: 05/02/2023
Number of Days to Update: 5

Source: Environmental Protection Agency
Telephone: 202-272-0167
Last EDR Contact: 07/06/2023
Next Scheduled EDR Contact: 10/16/2023
Data Release Frequency: Varies

PFAS: PFAS Contamination Site Location Listing

A listing of PFAS contaminated sites included in the GeoTracker database.

Date of Government Version: 06/02/2023
Date Data Arrived at EDR: 06/02/2023
Date Made Active in Reports: 08/23/2023
Number of Days to Update: 82

Source: State Water Resources Control Board
Telephone: 866-480-1028
Last EDR Contact: 09/06/2023
Next Scheduled EDR Contact: 12/18/2023
Data Release Frequency: Varies

AQUEOUS FOAM: Former Fire Training Facility Assessments Listing

Airports shown on this list are those believed to use Aqueous Film Forming Foam (AFFF), and certified by the Federal Aviation Administration (FAA) under Title 14, Code of Federal Regulations (CFR), Part 139 (14 CFR Part 139). This list was created by SWRCB using information available from the FAA. Location points shown are from the latitude and longitude listed on the FAA airport master record.

Date of Government Version: 06/02/2023
Date Data Arrived at EDR: 06/02/2023
Date Made Active in Reports: 08/23/2023
Number of Days to Update: 82

Source: State Water Resources Control Board
Telephone: 916-341-5455
Last EDR Contact: 09/06/2023
Next Scheduled EDR Contact: 12/18/2023
Data Release Frequency: Varies

CA BOND EXP. PLAN: Bond Expenditure Plan

Department of Health Services developed a site-specific expenditure plan as the basis for an appropriation of Hazardous Substance Cleanup Bond Act funds. It is not updated.

Date of Government Version: 01/01/1989
Date Data Arrived at EDR: 07/27/1994
Date Made Active in Reports: 08/02/1994
Number of Days to Update: 6

Source: Department of Health Services
Telephone: 916-255-2118
Last EDR Contact: 05/31/1994
Next Scheduled EDR Contact: N/A
Data Release Frequency: No Update Planned

CORTESE: "Cortese" Hazardous Waste & Substances Sites List
The sites for the list are designated by the State Water Resource Control Board (LUST), the Integrated Waste Board (SWF/LS), and the Department of Toxic Substances Control (Cal-Sites).

Date of Government Version: 06/14/2023
Date Data Arrived at EDR: 06/14/2023
Date Made Active in Reports: 09/06/2023
Number of Days to Update: 84

Source: CAL EPA/Office of Emergency Information
Telephone: 916-323-3400
Last EDR Contact: 06/14/2023
Next Scheduled EDR Contact: 10/02/2023
Data Release Frequency: Quarterly

CUPA LIVERMORE-PLEASANTON: CUPA Facility Listing
list of facilities associated with the various CUPA programs in Livermore-Pleasanton

Date of Government Version: 03/31/2023
Date Data Arrived at EDR: 05/08/2023
Date Made Active in Reports: 07/31/2023
Number of Days to Update: 84

Source: Livermore-Pleasanton Fire Department
Telephone: 925-454-2361
Last EDR Contact: 08/10/2023
Next Scheduled EDR Contact: 11/20/2023
Data Release Frequency: Varies

DRYCLEAN SACRAMENTO METO DIST: Sacramento Metropolitan Air Quality Management DistrictDrycleaner Facility Listing
A listing of drycleaner facility locations, for the Sacramento Metropolitan Air Quality Management District.

Date of Government Version: 04/25/2023
Date Data Arrived at EDR: 04/28/2023
Date Made Active in Reports: 07/19/2023
Number of Days to Update: 82

Source: Sacramento Metropolitan Air Quality Management District
Telephone: 916-874-3958
Last EDR Contact: 08/15/2023
Next Scheduled EDR Contact: 09/11/2023
Data Release Frequency: Varies

DRYCLEANERS: Cleaner Facilities
A list of drycleaner related facilities that have EPA ID numbers. These are facilities with certain SIC codes: power laundries, family and commercial; garment pressing and cleaner's agents; linen supply; coin-operated laundries and cleaning; drycleaning plants, except rugs; carpet and upholster cleaning; industrial launderers; laundry and garment services.

Date of Government Version: 08/27/2021
Date Data Arrived at EDR: 09/01/2021
Date Made Active in Reports: 11/19/2021
Number of Days to Update: 79

Source: Department of Toxic Substance Control
Telephone: 916-327-4498
Last EDR Contact: 08/22/2023
Next Scheduled EDR Contact: 12/11/2023
Data Release Frequency: Annually

DRYCLEAN FEATHER RIVER DIST: Feather River Air Quality Management District Drycleaner Facility Listing
A listing of drycleaner facility locations, for the Feather River Air Quality Management District.

Date of Government Version: 03/08/2023
Date Data Arrived at EDR: 03/09/2023
Date Made Active in Reports: 06/05/2023
Number of Days to Update: 88

Source: Feather River Air Quality Management District
Telephone: 530-634-7659
Last EDR Contact: 06/08/2023
Next Scheduled EDR Contact: 09/11/2023
Data Release Frequency: Varies

DRYCLEAN SAN DIEGO CO DIST: San Diego County Air Pollution Control District Drycleaner Facility Listing
A listing of drycleaner facility locations, for the San Diego County Air Pollution Control District.

Date of Government Version: 02/01/2019
Date Data Arrived at EDR: 05/01/2019
Date Made Active in Reports: 05/01/2023
Number of Days to Update: 1461

Source: San Diego County Air Pollution Control District
Telephone: 858-586-2616
Last EDR Contact: 08/08/2023
Next Scheduled EDR Contact: 09/11/2023
Data Release Frequency: Varies

DRYCLEAN SAN JOAQ VAL DIST: San Joaquin Valley Air Pollution Control District District Drycleaner Facility Listing
A listing of drycleaner facility locations, for the San Joaquin Valley Air Pollution Control District.

Date of Government Version: 05/24/2023
Date Data Arrived at EDR: 05/30/2023
Date Made Active in Reports: 08/21/2023
Number of Days to Update: 83

Source: San Joaquin Valley Air Pollution Control District
Telephone: 559-230-6001
Last EDR Contact: 05/11/2023
Next Scheduled EDR Contact: 09/11/2023
Data Release Frequency: Varies

DRYCLEAN EAST KERN DIST: Eastern Kern Air Pollution Control District District Drycleaner Facility Listing
A listing of drycleaner facility locations, for the Eastern Kern Air Pollution Control District.

Date of Government Version: 01/12/2023
Date Data Arrived at EDR: 04/26/2023
Date Made Active in Reports: 07/14/2023
Number of Days to Update: 79

Source: Eastern Kern Air Pollution Control District
Telephone: 661-862-9684
Last EDR Contact: 04/25/2023
Next Scheduled EDR Contact: 09/11/2023
Data Release Frequency: Varies

DRYCLEAN IMPERIAL CO DIST: Imperial County Air Pollution Control District Drycleaner Facility Listing
A listing of drycleaner facility locations, for the Imperial County Air Pollution Control District

Date of Government Version: 04/25/2023
Date Data Arrived at EDR: 04/26/2023
Date Made Active in Reports: 07/14/2023
Number of Days to Update: 79

Source: Imperial County Air Pollution Control District
Telephone: 442-265-1800
Last EDR Contact: 04/25/2023
Next Scheduled EDR Contact: 09/11/2023
Data Release Frequency: Varies

DRYCLEAN MENDO CO DIST: Mendocino County Air Quality Management District Drycleaner Facility Listing
A listing of drycleaner facility locations, for the Mendocino County Air Quality Management District.

Date of Government Version: 04/27/2023
Date Data Arrived at EDR: 04/28/2023
Date Made Active in Reports: 07/14/2023
Number of Days to Update: 77

Source: Mendocino County Air Quality Management District
Telephone: 707-463-4354
Last EDR Contact: 04/25/2023
Next Scheduled EDR Contact: 09/11/2023
Data Release Frequency: Varies

DRYCLEAN MOJAVE DESERT DIST: Mojave Desert Air Quality Management District Drycleaner Facility Listing
A listing of drycleaner facility locations, for the Mojave Desert Air Quality Management District.

Date of Government Version: 04/26/2023
Date Data Arrived at EDR: 04/27/2023
Date Made Active in Reports: 07/14/2023
Number of Days to Update: 78

Source: Mojave Desert Air Quality Management District
Telephone: 760-245-1661
Last EDR Contact: 04/25/2023
Next Scheduled EDR Contact: 09/11/2023
Data Release Frequency: Varies

DRYCLEAN MONTEREY BAY DIST: Monterey Bay Air Quality Management District Drycleaner Facility Listing
A listing of drycleaner facility locations, for the Monterey Bay Air Quality Management District.

Date of Government Version: 04/25/2023
Date Data Arrived at EDR: 04/26/2023
Date Made Active in Reports: 07/14/2023
Number of Days to Update: 79

Source: Monterey Bay Air Quality Management District
Telephone: 831-647-9411
Last EDR Contact: 04/25/2023
Next Scheduled EDR Contact: 09/11/2023
Data Release Frequency: Varies

DRYCLEAN SHASTA CO DIST: Shasta County Air Quality Management District District Drycleaner Facility Listing
A listing of drycleaner facility locations, for the Shasta County Air Quality Management District.

Date of Government Version: 04/26/2023
Date Data Arrived at EDR: 04/27/2023
Date Made Active in Reports: 07/14/2023
Number of Days to Update: 78

Source: Shasta County Air Quality Management District
Telephone: 530-225-5674
Last EDR Contact: 04/25/2023
Next Scheduled EDR Contact: 09/11/2023
Data Release Frequency: Varies

DRYCLEAN YOLO-SOLANO DIST: Yolo-Solano Air Quality Management District Drycleaner Facility Listing
A listing of drycleaner facility locations, for the Yolo-Solano Air Quality Management District.

Date of Government Version: 04/25/2023
Date Data Arrived at EDR: 04/27/2023
Date Made Active in Reports: 07/14/2023
Number of Days to Update: 78

Source: Yolo-Solano Air Quality Management District
Telephone: 530-757-3650
Last EDR Contact: 04/25/2023
Next Scheduled EDR Contact: 09/11/2023
Data Release Frequency: Varies

DRYCLEAN AVAQMD: Antelope Valley Air Quality Management District Drycleaner Listing
A listing of dry cleaners in the Antelope Valley Air Quality Management District.

Date of Government Version: 05/22/2023
Date Data Arrived at EDR: 05/24/2023
Date Made Active in Reports: 08/14/2023
Number of Days to Update: 82

Source: Antelope Valley Air Quality Management District
Telephone: 661-723-8070
Last EDR Contact: 08/22/2023
Next Scheduled EDR Contact: 12/11/2023
Data Release Frequency: Varies

DRYCLEAN PLACER CO DIST: Placer County Air Quality Management District Drycleaner Facility Listing
A listing of drycleaner facility locations, for the Placer County Air Quality Management District.

Date of Government Version: 05/15/2023
Date Data Arrived at EDR: 05/17/2023
Date Made Active in Reports: 08/14/2023
Number of Days to Update: 89

Source: Placer County Air Quality Management District
Telephone: 530-745-2335
Last EDR Contact: 05/11/2023
Next Scheduled EDR Contact: 09/11/2023
Data Release Frequency: Varies

DRYCLEAN BAY AREA DIST: Bay Area Air Quality Management District Drycleaner Facility Listing
Bay Area Air Quality Management District Drycleaner Facility Listing.

Date of Government Version: 02/20/2019
Date Data Arrived at EDR: 05/30/2019
Date Made Active in Reports: 05/01/2023
Number of Days to Update: 1432

Source: Bay Area Air Quality Management District
Telephone: 415-516-1916
Last EDR Contact: 07/25/2023
Next Scheduled EDR Contact: 09/11/2023
Data Release Frequency: Varies

DRYCLEAN BUTTE CO DIST: Butte County Air Quality Management DistrictDrycleaner Facility Listing
Butte County Air Quality Management DistrictDrycleaner Facility Listing.

Date of Government Version: 12/31/2018
Date Data Arrived at EDR: 04/23/2019
Date Made Active in Reports: 05/01/2023
Number of Days to Update: 1469

Source: Butte County Air Quality Management District
Telephone: 530-332-9400
Last EDR Contact: 07/13/2023
Next Scheduled EDR Contact: 09/11/2023
Data Release Frequency: Varies

DRYCLEAN CALAVERAS CO DIST: Calaveras County Environmental Management Agency Drycleaner Facility Listing
A listing of drycleaner facility locations, for the Calaveras County Environmental Management Agency.

Date of Government Version: 06/17/2019
Date Data Arrived at EDR: 06/19/2019
Date Made Active in Reports: 05/01/2023
Number of Days to Update: 1412

Source: Calaveras County Environmental Management Agency
Telephone: 209-754-6399
Last EDR Contact: 04/24/2023
Next Scheduled EDR Contact: 09/16/2019
Data Release Frequency: Varies

DRYCLEAN GRANT: Grant Recipients List
Assembly Bill 998 (AB 998) established the Non-Toxic Dry Cleaning Incentive Program to provide financial assistance to the dry cleaning industry to switch from systems using perchloroethylene (Perc), an identified toxic air contaminant and potential human carcinogen, to non-toxic and non-smog forming alternatives.

Date of Government Version: 12/31/2020
Date Data Arrived at EDR: 02/04/2021
Date Made Active in Reports: 05/01/2023
Number of Days to Update: 816

Source: California Air Resources Board
Telephone: 916-323-0006
Last EDR Contact: 07/24/2023
Next Scheduled EDR Contact: 11/06/2023
Data Release Frequency: Varies

DRYCLEAN LAKE CO DIST: Lake County Air Quality Management District Drycleaner Facility Listing
A listing of drycleaner facility locations, for the Lake County Air Quality Management District,

Date of Government Version: 04/29/2019
Date Data Arrived at EDR: 05/07/2019
Date Made Active in Reports: 05/01/2023
Number of Days to Update: 1455

Source: Lake County Air Quality Management District
Telephone: 707-263-7000
Last EDR Contact: 05/11/2023
Next Scheduled EDR Contact: 09/11/2023
Data Release Frequency: Varies

DRYCLEAN NO COAST UNIFIED DIST: North Coast Unified Air Quality Management District Drycleaner Facility Listing
A listing of drycleaner facility locations, for the North Coast Unified Air Quality Management District.

Date of Government Version: 11/30/2016
Date Data Arrived at EDR: 04/19/2019
Date Made Active in Reports: 05/01/2023
Number of Days to Update: 1473

Source: North Coast Unified Air Quality Management District
Telephone: 707-443-3093
Last EDR Contact: 04/25/2023
Next Scheduled EDR Contact: 09/11/2023
Data Release Frequency: Varies

DRYCLEAN NO SIERRA DIST: Northern Sierra Air Quality Management District Drycleaner Facility Listing
A listing of drycleaner facility locations, for the Northern Sierra Air Quality Management District,

Date of Government Version: 05/07/2019
Date Data Arrived at EDR: 05/07/2019
Date Made Active in Reports: 05/01/2023
Number of Days to Update: 1455

Source: Northern Sierra Air Quality Management District
Telephone: 530-274-9350
Last EDR Contact: 04/25/2023
Next Scheduled EDR Contact: 09/11/2023
Data Release Frequency: Varies

DRYCLEAN NO SONOMA CO DIST: Norther Sonoma County County Air Pollution Control District Drycleaner Facility Listing
A listing of drycleaner facility locations, for the Northern Sonoma County Air Pollution Control District.,

Date of Government Version: 04/17/2019
Date Data Arrived at EDR: 04/17/2019
Date Made Active in Reports: 05/01/2023
Number of Days to Update: 1475

Source: Santa Barbara County Air Pollution Control District
Telephone: 707-433-5911
Last EDR Contact: 04/25/2023
Next Scheduled EDR Contact: 09/11/2023
Data Release Frequency: Varies

DRYCLEAN SANTA BARB CO DIST: Santa Barbara County Air Pollution Control District Drycleaner Facility Listing
A listing of drycleaner facility locations, for the Santa Barbara County Air Pollution Control District.

Date of Government Version: 02/19/2019
Date Data Arrived at EDR: 04/17/2019
Date Made Active in Reports: 05/01/2023
Number of Days to Update: 1475

Source: Santa Barbara County Air Pollution Control District
Telephone: 805-961-8867
Last EDR Contact: 04/25/2023
Next Scheduled EDR Contact: 09/11/2023
Data Release Frequency: Varies

DRYCLEAN SAN LUIS OB CO DIST: San Luis Obispo County Air Pollution Control District Drycleaner Facility Listing
A listing of drycleaner facility locations, for the San Luis Obispo County Air Pollution Control District.

Date of Government Version: 04/23/2019
Date Data Arrived at EDR: 04/25/2019
Date Made Active in Reports: 05/01/2023
Number of Days to Update: 1467

Source: San Luis Obispo County Air Pollution Control District
Telephone: 805-781-5756
Last EDR Contact: 07/25/2023
Next Scheduled EDR Contact: 09/11/2023
Data Release Frequency: Varies

DRYCLEAN TEHAMA CO DIST: Tehama County Air Pollution Control District Drycleaner Facility Listing
A listing of drycleaner facility locations, for the Tehama County Air Pollution Control District.

Date of Government Version: 04/24/2019
Date Data Arrived at EDR: 04/24/2019
Date Made Active in Reports: 05/01/2023
Number of Days to Update: 1468

Source: Tehama County Air Pollution Control District
Telephone: 530-527-3717
Last EDR Contact: 04/25/2023
Next Scheduled EDR Contact: 09/11/2023
Data Release Frequency: Varies

DRYCLEAN VENTURA CO DIST: Drycleaner Facility Listing
A listing of drycleaner facility locations, for the Ventura County Air Pollution Control District.

Date of Government Version: 04/16/2019
Date Data Arrived at EDR: 04/17/2019
Date Made Active in Reports: 05/01/2023
Number of Days to Update: 1475

Source: Ventura County Air Pollution Control District
Telephone: 805-645-1421
Last EDR Contact: 07/25/2023
Next Scheduled EDR Contact: 09/11/2023
Data Release Frequency: Varies

DRYCLEAN SOUTH COAST: South Coast Air Quality Management District Drycleaner Listing
A listing of dry cleaners in the South Coast Air Quality Management District

Date of Government Version: 05/17/2023
Date Data Arrived at EDR: 05/18/2023
Date Made Active in Reports: 08/09/2023
Number of Days to Update: 83

Source: South Coast Air Quality Management District
Telephone: 909-396-3211
Last EDR Contact: 08/15/2023
Next Scheduled EDR Contact: 12/04/2023
Data Release Frequency: Varies

DRYCLEAN AMADOR: Amador Air District Drycleaner Facility Listing
A listing of drycleaner facility locations, for the Amador Air Quality Management District

Date of Government Version: 04/26/2023
Date Data Arrived at EDR: 04/27/2023
Date Made Active in Reports: 07/13/2023
Number of Days to Update: 77

Source: Amador Air Quality Management District
Telephone: 209-257-0112
Last EDR Contact: 04/24/2023
Next Scheduled EDR Contact: 09/11/2023
Data Release Frequency: Varies

DRYCLEAN GLENN CO DIST: Glenn County Air Pollution Control District Drycleaner Facility Listing
A listing of drycleaner facility locations, for the Glenn County Air Pollution Control District.

Date of Government Version: 05/02/2023
Date Data Arrived at EDR: 05/03/2023
Date Made Active in Reports: 07/25/2023
Number of Days to Update: 83

Source: Glenn County Air Pollution Control District
Telephone: 530-934-6500
Last EDR Contact: 05/03/2023
Next Scheduled EDR Contact: 09/11/2023
Data Release Frequency: Varies

EMI: Emissions Inventory Data
Toxics and criteria pollutant emissions data collected by the ARB and local air pollution agencies.

Date of Government Version: 12/31/2021
Date Data Arrived at EDR: 06/09/2023
Date Made Active in Reports: 08/30/2023
Number of Days to Update: 82

Source: California Air Resources Board
Telephone: 916-322-2990
Last EDR Contact: 09/15/2023
Next Scheduled EDR Contact: 12/25/2023
Data Release Frequency: Varies

ENF: Enforcement Action Listing
A listing of Water Board Enforcement Actions. Formal is everything except Oral/Verbal Communication, Notice of Violation, Expedited Payment Letter, and Staff Enforcement Letter.

Date of Government Version: 04/17/2023
Date Data Arrived at EDR: 04/18/2023
Date Made Active in Reports: 07/06/2023
Number of Days to Update: 79

Source: State Water Resoruces Control Board
Telephone: 916-445-9379
Last EDR Contact: 07/18/2023
Next Scheduled EDR Contact: 10/30/2023
Data Release Frequency: Varies

Financial Assurance 1: Financial Assurance Information Listing
Financial Assurance information

Date of Government Version: 01/11/2023
Date Data Arrived at EDR: 01/17/2023
Date Made Active in Reports: 04/04/2023
Number of Days to Update: 77

Source: Department of Toxic Substances Control
Telephone: 916-255-3628
Last EDR Contact: 09/13/2023
Next Scheduled EDR Contact: 10/30/2023
Data Release Frequency: Varies

Financial Assurance 2: Financial Assurance Information Listing

A listing of financial assurance information for solid waste facilities. Financial assurance is intended to ensure that resources are available to pay for the cost of closure, post-closure care, and corrective measures if the owner or operator of a regulated facility is unable or unwilling to pay.

Date of Government Version: 05/04/2023
Date Data Arrived at EDR: 05/25/2023
Date Made Active in Reports: 08/16/2023
Number of Days to Update: 83

Source: California Integrated Waste Management Board
Telephone: 916-341-6066
Last EDR Contact: 08/15/2023
Next Scheduled EDR Contact: 11/20/2023
Data Release Frequency: Varies

ICE: Inspection, Compliance and Enforcement

Contains data pertaining to the Permitted Facilities with Inspections / Enforcements sites tracked in Envirostor.

Date of Government Version: 05/15/2023
Date Data Arrived at EDR: 05/16/2023
Date Made Active in Reports: 08/09/2023
Number of Days to Update: 85

Source: Department of Toxic Subsances Control
Telephone: 877-786-9427
Last EDR Contact: 08/14/2023
Next Scheduled EDR Contact: 11/27/2023
Data Release Frequency: Quarterly

HIST CORTESE: Hazardous Waste & Substance Site List

The sites for the list are designated by the State Water Resource Control Board [LUST], the Integrated Waste Board [SWF/LS], and the Department of Toxic Substances Control [CALSITES]. This listing is no longer updated by the state agency.

Date of Government Version: 04/01/2001
Date Data Arrived at EDR: 01/22/2009
Date Made Active in Reports: 04/08/2009
Number of Days to Update: 76

Source: Department of Toxic Substances Control
Telephone: 916-323-3400
Last EDR Contact: 01/22/2009
Next Scheduled EDR Contact: N/A
Data Release Frequency: No Update Planned

HWP: EnviroStor Permitted Facilities Listing

Detailed information on permitted hazardous waste facilities and corrective action ("cleanups") tracked in EnviroStor.

Date of Government Version: 05/15/2023
Date Data Arrived at EDR: 05/16/2023
Date Made Active in Reports: 08/09/2023
Number of Days to Update: 85

Source: Department of Toxic Substances Control
Telephone: 916-323-3400
Last EDR Contact: 08/14/2023
Next Scheduled EDR Contact: 11/27/2023
Data Release Frequency: Quarterly

HWT: Registered Hazardous Waste Transporter Database

A listing of hazardous waste transporters. In California, unless specifically exempted, it is unlawful for any person to transport hazardous wastes unless the person holds a valid registration issued by DTSC. A hazardous waste transporter registration is valid for one year and is assigned a unique registration number.

Date of Government Version: 06/29/2023
Date Data Arrived at EDR: 06/29/2023
Date Made Active in Reports: 09/19/2023
Number of Days to Update: 82

Source: Department of Toxic Substances Control
Telephone: 916-440-7145
Last EDR Contact: 06/29/2023
Next Scheduled EDR Contact: 10/16/2023
Data Release Frequency: Quarterly

HAZNET: Facility and Manifest Data

Facility and Manifest Data. The data is extracted from the copies of hazardous waste manifests received each year by the DTSC. The annual volume of manifests is typically 700,000 - 1,000,000 annually, representing approximately 350,000 - 500,000 shipments. Data are from the manifests submitted without correction, and therefore many contain some invalid values for data elements such as generator ID, TSD ID, waste category, and disposal method. This database begins with calendar year 1993.

Date of Government Version: 12/31/2021
Date Data Arrived at EDR: 07/05/2022
Date Made Active in Reports: 09/19/2022
Number of Days to Update: 76

Source: California Environmental Protection Agency
Telephone: 916-255-1136
Last EDR Contact: 07/07/2023
Next Scheduled EDR Contact: 10/16/2023
Data Release Frequency: Annually

MINES: Mines Site Location Listing
A listing of mine site locations from the Office of Mine Reclamation.

Date of Government Version: 06/02/2023
Date Data Arrived at EDR: 06/02/2023
Date Made Active in Reports: 08/23/2023
Number of Days to Update: 82

Source: Department of Conservation
Telephone: 916-322-1080
Last EDR Contact: 09/06/2023
Next Scheduled EDR Contact: 12/18/2023
Data Release Frequency: Quarterly

MWMP: Medical Waste Management Program Listing
The Medical Waste Management Program (MWMP) ensures the proper handling and disposal of medical waste by permitting and inspecting medical waste Offsite Treatment Facilities (PDF) and Transfer Stations (PDF) throughout the state. MWMP also oversees all Medical Waste Transporters.

Date of Government Version: 05/08/2023
Date Data Arrived at EDR: 05/25/2023
Date Made Active in Reports: 08/16/2023
Number of Days to Update: 83

Source: Department of Public Health
Telephone: 916-558-1784
Last EDR Contact: 08/29/2023
Next Scheduled EDR Contact: 12/11/2023
Data Release Frequency: Varies

NPDES: NPDES Permits Listing
A listing of NPDES permits, including stormwater.

Date of Government Version: 05/08/2023
Date Data Arrived at EDR: 05/08/2023
Date Made Active in Reports: 07/31/2023
Number of Days to Update: 84

Source: State Water Resources Control Board
Telephone: 916-445-9379
Last EDR Contact: 08/08/2023
Next Scheduled EDR Contact: 11/20/2023
Data Release Frequency: Quarterly

PEST LIC: Pesticide Regulation Licenses Listing
A listing of licenses and certificates issued by the Department of Pesticide Regulation. The DPR issues licenses and/or certificates to: Persons and businesses that apply or sell pesticides; Pest control dealers and brokers; Persons who advise on agricultural pesticide applications.

Date of Government Version: 05/25/2023
Date Data Arrived at EDR: 05/25/2023
Date Made Active in Reports: 08/16/2023
Number of Days to Update: 83

Source: Department of Pesticide Regulation
Telephone: 916-445-4038
Last EDR Contact: 08/29/2023
Next Scheduled EDR Contact: 12/11/2023
Data Release Frequency: Quarterly

PROC: Certified Processors Database
A listing of certified processors.

Date of Government Version: 06/02/2023
Date Data Arrived at EDR: 06/02/2023
Date Made Active in Reports: 08/23/2023
Number of Days to Update: 82

Source: Department of Conservation
Telephone: 916-323-3836
Last EDR Contact: 09/06/2023
Next Scheduled EDR Contact: 12/18/2023
Data Release Frequency: Quarterly

NOTIFY 65: Proposition 65 Records
Listings of all Proposition 65 incidents reported to counties by the State Water Resources Control Board and the Regional Water Quality Control Board. This database is no longer updated by the reporting agency.

Date of Government Version: 06/06/2023
Date Data Arrived at EDR: 06/07/2023
Date Made Active in Reports: 08/25/2023
Number of Days to Update: 79

Source: State Water Resources Control Board
Telephone: 916-445-3846
Last EDR Contact: 09/07/2023
Next Scheduled EDR Contact: 12/25/2023
Data Release Frequency: No Update Planned

SAN JOSE HAZMAT: Hazardous Material Facilities
Hazardous material facilities, including underground storage tank sites.

Date of Government Version: 11/03/2020
Date Data Arrived at EDR: 11/05/2020
Date Made Active in Reports: 01/26/2021
Number of Days to Update: 82

Source: City of San Jose Fire Department
Telephone: 408-535-7694
Last EDR Contact: 07/26/2023
Next Scheduled EDR Contact: 11/13/2023
Data Release Frequency: Annually

SANTA CRUZ CO SITE MITI: Site Mitigation Listing
Sites may become contaminated with toxic chemicals through illegal dumping or disposal, from leaking underground storage tanks, or through industrial or commercial activities.The goal of the site mitigation program is to protect the public health and the environment while facilitating completion of contaminated site clean-up projects in a timely manner.

Date of Government Version: 12/03/2018
Date Data Arrived at EDR: 06/23/2023
Date Made Active in Reports: 07/13/2023
Number of Days to Update: 20

Source: Santa Cruz Environmental Health Services
Telephone: 831-454-2761
Last EDR Contact: 08/09/2023
Next Scheduled EDR Contact: 11/27/2023
Data Release Frequency: Varies

UIC: UIC Listing
A listing of wells identified as underground injection wells, in the California Oil and Gas Wells database.

Date of Government Version: 06/02/2023
Date Data Arrived at EDR: 06/02/2023
Date Made Active in Reports: 08/23/2023
Number of Days to Update: 82

Source: Deaprtment of Conservation
Telephone: 916-445-2408
Last EDR Contact: 09/06/2023
Next Scheduled EDR Contact: 12/18/2023
Data Release Frequency: Varies

UIC GEO: Underground Injection Control Sites (GEOTRACKER)
Underground control injection sites

Date of Government Version: 06/05/2023
Date Data Arrived at EDR: 06/05/2023
Date Made Active in Reports: 08/28/2023
Number of Days to Update: 84

Source: State Water Resource Control Board
Telephone: 866-480-1028
Last EDR Contact: 09/06/2023
Next Scheduled EDR Contact: 12/18/2023
Data Release Frequency: Varies

WASTEWATER PITS: Oil Wastewater Pits Listing
Water officials discovered that oil producers have been dumping chemical-laden wastewater into hundreds of unlined pits that are operating without proper permits. Inspections completed by the Central Valley Regional Water Quality Control Board revealed the existence of previously unidentified waste sites. The water boards review found that more than one-third of the region's active disposal pits are operating without permission.

Date of Government Version: 02/11/2021
Date Data Arrived at EDR: 07/01/2021
Date Made Active in Reports: 09/29/2021
Number of Days to Update: 90

Source: RWQCB, Central Valley Region
Telephone: 559-445-5577
Last EDR Contact: 07/07/2023
Next Scheduled EDR Contact: 10/16/2023
Data Release Frequency: Varies

WDS: Waste Discharge System
Sites which have been issued waste discharge requirements.

Date of Government Version: 06/19/2007
Date Data Arrived at EDR: 06/20/2007
Date Made Active in Reports: 06/29/2007
Number of Days to Update: 9

Source: State Water Resources Control Board
Telephone: 916-341-5227
Last EDR Contact: 08/09/2023
Next Scheduled EDR Contact: 11/27/2023
Data Release Frequency: No Update Planned

WIP: Well Investigation Program Case List
Well Investigation Program case in the San Gabriel and San Fernando Valley area.

Date of Government Version: 07/03/2009
Date Data Arrived at EDR: 07/21/2009
Date Made Active in Reports: 08/03/2009
Number of Days to Update: 13

Source: Los Angeles Water Quality Control Board
Telephone: 213-576-6726
Last EDR Contact: 09/12/2023
Next Scheduled EDR Contact: 01/01/2024
Data Release Frequency: No Update Planned

MILITARY PRIV SITES: Military Privatized Sites (GEOTRACKER)
Military privatized sites

Date of Government Version: 06/05/2023
Date Data Arrived at EDR: 06/05/2023
Date Made Active in Reports: 08/28/2023
Number of Days to Update: 84

Source: State Water Resources Control Board
Telephone: 866-480-1028
Last EDR Contact: 09/06/2023
Next Scheduled EDR Contact: 12/18/2023
Data Release Frequency: Varies

PROJECT: Project Sites (GEOTRACKER)
Projects sites

Date of Government Version: 06/05/2023
Date Data Arrived at EDR: 06/05/2023
Date Made Active in Reports: 08/28/2023
Number of Days to Update: 84

Source: State Water Resources Control Board
Telephone: 866-480-1028
Last EDR Contact: 09/06/2023
Next Scheduled EDR Contact: 12/18/2023
Data Release Frequency: Varies

WDR: Waste Discharge Requirements Listing
In general, the Waste Discharge Requirements (WDRs) Program (sometimes also referred to as the "Non Chapter 15 (Non 15) Program") regulates point discharges that are exempt pursuant to Subsection 20090 of Title 27 and not subject to the Federal Water Pollution Control Act. Exemptions from Title 27 may be granted for nine categories of discharges (e.g., sewage, wastewater, etc.) that meet, and continue to meet, the preconditions listed for each specific exemption. The scope of the WDRs Program also includes the discharge of wastes classified as inert, pursuant to section 20230 of Title 27.

Date of Government Version: 06/02/2023
Date Data Arrived at EDR: 06/02/2023
Date Made Active in Reports: 08/23/2023
Number of Days to Update: 82

Source: State Water Resources Control Board
Telephone: 916-341-5810
Last EDR Contact: 09/06/2023
Next Scheduled EDR Contact: 12/18/2023
Data Release Frequency: Quarterly

CIWQS: California Integrated Water Quality System
The California Integrated Water Quality System (CIWQS) is a computer system used by the State and Regional Water Quality Control Boards to track information about places of environmental interest, manage permits and other orders, track inspections, and manage violations and enforcement activities.

Date of Government Version: 05/25/2023
Date Data Arrived at EDR: 05/25/2023
Date Made Active in Reports: 08/14/2023
Number of Days to Update: 81

Source: State Water Resources Control Board
Telephone: 866-794-4977
Last EDR Contact: 08/29/2023
Next Scheduled EDR Contact: 12/11/2023
Data Release Frequency: Varies

CERS: CalEPA Regulated Site Portal Data
The CalEPA Regulated Site Portal database combines data about environmentally regulated sites and facilities in California into a single database. It combines data from a variety of state and federal databases, and provides an overview of regulated activities across the spectrum of environmental programs for any given location in California. These activities include hazardous materials and waste, state and federal cleanups, impacted ground and surface waters, and toxic materials

Date of Government Version: 04/17/2023
Date Data Arrived at EDR: 04/18/2023
Date Made Active in Reports: 07/06/2023
Number of Days to Update: 79

Source: California Environmental Protection Agency
Telephone: 916-323-2514
Last EDR Contact: 07/18/2023
Next Scheduled EDR Contact: 10/30/2023
Data Release Frequency: Varies

NON-CASE INFO: Non-Case Information Sites (GEOTRACKER)
Non-Case Information sites

Date of Government Version: 06/05/2023
Date Data Arrived at EDR: 06/05/2023
Date Made Active in Reports: 08/28/2023
Number of Days to Update: 84

Source: State Water Resources Control Board
Telephone: 866-480-1028
Last EDR Contact: 09/06/2023
Next Scheduled EDR Contact: 12/18/2023
Data Release Frequency: Varies

OTHER OIL GAS: Other Oil & Gas Projects Sites (GEOTRACKER)
Other Oil & Gas Projects sites

Date of Government Version: 06/05/2023
Date Data Arrived at EDR: 06/05/2023
Date Made Active in Reports: 08/28/2023
Number of Days to Update: 84

Source: State Water Resources Control Board
Telephone: 866-480-1028
Last EDR Contact: 09/06/2023
Next Scheduled EDR Contact: 12/18/2023
Data Release Frequency: Varies

PROD WATER PONDS: Produced Water Ponds Sites (GEOTRACKER)
Produced water ponds sites

Date of Government Version: 06/05/2023
Date Data Arrived at EDR: 06/05/2023
Date Made Active in Reports: 08/28/2023
Number of Days to Update: 84

Source: State Water Resources Control Board
Telephone: 866-480-1028
Last EDR Contact: 09/06/2023
Next Scheduled EDR Contact: 12/18/2023
Data Release Frequency: Varies

SAMPLING POINT: Sampling Point ? Public Sites (GEOTRACKER)
Sampling point - public sites

Date of Government Version: 06/05/2023
Date Data Arrived at EDR: 06/05/2023
Date Made Active in Reports: 08/28/2023
Number of Days to Update: 84

Source: State Water Resources Control Board
Telephone: 866-480-1028
Last EDR Contact: 09/06/2023
Next Scheduled EDR Contact: 12/18/2023
Data Release Frequency: Varies

WELL STIM PROJ: Well Stimulation Project (GEOTRACKER)
Includes areas of groundwater monitoring plans, a depiction of the monitoring network, and the facilities, boundaries, and subsurface characteristics of the oilfield and the features (oil and gas wells, produced water ponds, UIC wells, water supply wells, etc?) being monitored

Date of Government Version: 06/05/2023
Date Data Arrived at EDR: 06/05/2023
Date Made Active in Reports: 08/28/2023
Number of Days to Update: 84

Source: State Water Resources Control Board
Telephone: 866-480-1028
Last EDR Contact: 09/06/2023
Next Scheduled EDR Contact: 12/18/2023
Data Release Frequency: Varies

HWTS: Hazardous Waste Tracking System
DTSC maintains the Hazardous Waste Tracking System that stores ID number information since the early 1980s and manifest data since 1993. The system collects both manifest copies from the generator and destination facility.

Date of Government Version: 04/13/2023
Date Data Arrived at EDR: 04/18/2023
Date Made Active in Reports: 07/10/2023
Number of Days to Update: 83

Source: Department of Toxic Substances Control
Telephone: 916-324-2444
Last EDR Contact: 06/27/2023
Next Scheduled EDR Contact: 10/16/2023
Data Release Frequency: Varies

PFAS TRIS: List of PFAS Added to the TRI

Section 7321 of the National Defense Authorization Act for Fiscal Year 2020 (NDAA) immediately added certain per- and polyfluoroalkyl substances (PFAS) to the list of chemicals covered by the Toxics Release Inventory (TRI) under Section 313 of the Emergency Planning and Community Right-to-Know Act (EPCRA) and provided a framework for additional PFAS to be added to TRI on an annual basis.

Date of Government Version: 06/07/2023
Date Data Arrived at EDR: 06/08/2023
Date Made Active in Reports: 06/09/2023
Number of Days to Update: 1

Source: Environmental Protection Agency
Telephone: 202-566-0250
Last EDR Contact: 07/05/2023
Next Scheduled EDR Contact: 10/16/2023
Data Release Frequency: Varies

PCS ENF: Enforcement data

No description is available for this data

Date of Government Version: 12/31/2014
Date Data Arrived at EDR: 02/05/2015
Date Made Active in Reports: 03/06/2015
Number of Days to Update: 29

Source: EPA
Telephone: 202-564-2497
Last EDR Contact: 06/27/2023
Next Scheduled EDR Contact: 10/16/2023
Data Release Frequency: Varies

PCS: Permit Compliance System

PCS is a computerized management information system that contains data on National Pollutant Discharge Elimination System (NPDES) permit holding facilities. PCS tracks the permit, compliance, and enforcement status of NPDES facilities.

Date of Government Version: 07/14/2011
Date Data Arrived at EDR: 08/05/2011
Date Made Active in Reports: 09/29/2011
Number of Days to Update: 55

Source: EPA, Office of Water
Telephone: 202-564-2496
Last EDR Contact: 06/27/2023
Next Scheduled EDR Contact: 10/16/2023
Data Release Frequency: No Update Planned

BIOSOLIDS: ICIS-NPDES Biosolids Facility Data

The data reflects compliance information about facilities in the biosolids program.

Date of Government Version: 07/16/2023
Date Data Arrived at EDR: 07/18/2023
Date Made Active in Reports: 08/28/2023
Number of Days to Update: 41

Source: Environmental Protection Agency
Telephone: 202-564-4700
Last EDR Contact: 07/18/2023
Next Scheduled EDR Contact: 10/30/2023
Data Release Frequency: Varies

MINES MRDS: Mineral Resources Data System

Mineral Resources Data System

Date of Government Version: 08/23/2022
Date Data Arrived at EDR: 11/22/2022
Date Made Active in Reports: 02/28/2023
Number of Days to Update: 98

Source: USGS
Telephone: 703-648-6533
Last EDR Contact: 08/24/2023
Next Scheduled EDR Contact: 12/04/2023
Data Release Frequency: Varies

EDR HIGH RISK HISTORICAL RECORDS

EDR Exclusive Records

EDR MGP: EDR Proprietary Manufactured Gas Plants

The EDR Proprietary Manufactured Gas Plant Database includes records of coal gas plants (manufactured gas plants) compiled by EDR's researchers. Manufactured gas sites were used in the United States from the 1800's to 1950's to produce a gas that could be distributed and used as fuel. These plants used whale oil, rosin, coal, or a mixture of coal, oil, and water that also produced a significant amount of waste. Many of the byproducts of the gas production, such as coal tar (oily waste containing volatile and non-volatile chemicals), sludges, oils and other compounds are potentially hazardous to human health and the environment. The byproduct from this process was frequently disposed of directly at the plant site and can remain or spread slowly, serving as a continuous source of soil and groundwater contamination.

Date of Government Version: N/A
Date Data Arrived at EDR: N/A
Date Made Active in Reports: N/A
Number of Days to Update: N/A

Source: EDR, Inc.
Telephone: N/A
Last EDR Contact: N/A
Next Scheduled EDR Contact: N/A
Data Release Frequency: No Update Planned

EDR Hist Auto: EDR Exclusive Historical Auto Stations

EDR has searched selected national collections of business directories and has collected listings of potential gas station/filling station/service station sites that were available to EDR researchers. EDR's review was limited to those categories of sources that might, in EDR's opinion, include gas station/filling station/service station establishments. The categories reviewed included, but were not limited to gas, gas station, gasoline station, filling station, auto, automobile repair, auto service station, service station, etc. This database falls within a category of information EDR classifies as "High Risk Historical Records", or HRHR. EDR's HRHR effort presents unique and sometimes proprietary data about past sites and operations that typically create environmental concerns, but may not show up in current government records searches.

Date of Government Version: N/A
Date Data Arrived at EDR: N/A
Date Made Active in Reports: N/A
Number of Days to Update: N/A

Source: EDR, Inc.
Telephone: N/A
Last EDR Contact: N/A
Next Scheduled EDR Contact: N/A
Data Release Frequency: Varies

EDR Hist Cleaner: EDR Exclusive Historical Cleaners

EDR has searched selected national collections of business directories and has collected listings of potential dry cleaner sites that were available to EDR researchers. EDR's review was limited to those categories of sources that might, in EDR's opinion, include dry cleaning establishments. The categories reviewed included, but were not limited to dry cleaners, cleaners, laundry, laundromat, cleaning/laundry, wash & dry etc. This database falls within a category of information EDR classifies as "High Risk Historical Records", or HRHR. EDR's HRHR effort presents unique and sometimes proprietary data about past sites and operations that typically create environmental concerns, but may not show up in current government records searches.

Date of Government Version: N/A
Date Data Arrived at EDR: N/A
Date Made Active in Reports: N/A
Number of Days to Update: N/A

Source: EDR, Inc.
Telephone: N/A
Last EDR Contact: N/A
Next Scheduled EDR Contact: N/A
Data Release Frequency: Varies

EDR RECOVERED GOVERNMENT ARCHIVES

Exclusive Recovered Govt. Archives

RGA LF: Recovered Government Archive Solid Waste Facilities List

The EDR Recovered Government Archive Landfill database provides a list of landfills derived from historical databases and includes many records that no longer appear in current government lists. Compiled from Records formerly available from the Department of Resources Recycling and Recovery in California.

Date of Government Version: N/A
Date Data Arrived at EDR: 07/01/2013
Date Made Active in Reports: 01/13/2014
Number of Days to Update: 196

Source: Department of Resources Recycling and Recovery
Telephone: N/A
Last EDR Contact: 06/01/2012
Next Scheduled EDR Contact: N/A
Data Release Frequency: Varies

RGA LUST: Recovered Government Archive Leaking Underground Storage Tank

The EDR Recovered Government Archive Leaking Underground Storage Tank database provides a list of LUST incidents derived from historical databases and includes many records that no longer appear in current government lists. Compiled from Records formerly available from the State Water Resources Control Board in California.

Date of Government Version: N/A
Date Data Arrived at EDR: 07/01/2013
Date Made Active in Reports: 12/30/2013
Number of Days to Update: 182

Source: State Water Resources Control Board
Telephone: N/A
Last EDR Contact: 06/01/2012
Next Scheduled EDR Contact: N/A
Data Release Frequency: Varies

GOVERNMENT RECORDS SEARCHED / DATA CURRENCY TRACKING

COUNTY RECORDS

ALAMEDA COUNTY:

CS ALAMEDA: Contaminated Sites
A listing of contaminated sites overseen by the Toxic Release Program (oil and groundwater contamination from chemical releases and spills) and the Leaking Underground Storage Tank Program (soil and ground water contamination from leaking petroleum USTs).

Date of Government Version: 01/09/2019
Date Data Arrived at EDR: 01/11/2019
Date Made Active in Reports: 03/05/2019
Number of Days to Update: 53

Source: Alameda County Environmental Health Services
Telephone: 510-567-6700
Last EDR Contact: 06/27/2023
Next Scheduled EDR Contact: 10/16/2023
Data Release Frequency: Semi-Annually

UST ALAMEDA: Underground Tanks
Underground storage tank sites located in Alameda county.

Date of Government Version: 06/27/2023
Date Data Arrived at EDR: 06/28/2023
Date Made Active in Reports: 09/14/2023
Number of Days to Update: 78

Source: Alameda County Environmental Health Services
Telephone: 510-567-6700
Last EDR Contact: 06/27/2023
Next Scheduled EDR Contact: 10/16/2023
Data Release Frequency: Semi-Annually

AMADOR COUNTY:

CUPA AMADOR: CUPA Facility List
Cupa Facility List

Date of Government Version: 04/27/2023
Date Data Arrived at EDR: 04/27/2023
Date Made Active in Reports: 07/13/2023
Number of Days to Update: 77

Source: Amador County Environmental Health
Telephone: 209-223-6439
Last EDR Contact: 07/26/2023
Next Scheduled EDR Contact: 11/13/2023
Data Release Frequency: Varies

BUTTE COUNTY:

CUPA BUTTE: CUPA Facility Listing
Cupa facility list.

Date of Government Version: 04/21/2017
Date Data Arrived at EDR: 04/25/2017
Date Made Active in Reports: 08/09/2017
Number of Days to Update: 106

Source: Public Health Department
Telephone: 530-538-7149
Last EDR Contact: 06/27/2023
Next Scheduled EDR Contact: 10/16/2023
Data Release Frequency: No Update Planned

CALVERAS COUNTY:

CUPA CALVERAS: CUPA Facility Listing
Cupa Facility Listing

Date of Government Version: 06/27/2023
Date Data Arrived at EDR: 06/28/2023
Date Made Active in Reports: 09/14/2023
Number of Days to Update: 78

Source: Calveras County Environmental Health
Telephone: 209-754-6399
Last EDR Contact: 09/12/2023
Next Scheduled EDR Contact: 01/01/2024
Data Release Frequency: Quarterly

COLUSA COUNTY:

CUPA COLUSA: CUPA Facility List
Cupa facility list.

Date of Government Version: 04/06/2020
Date Data Arrived at EDR: 04/23/2020
Date Made Active in Reports: 07/10/2020
Number of Days to Update: 78

Source: Health & Human Services
Telephone: 530-458-0396
Last EDR Contact: 07/26/2023
Next Scheduled EDR Contact: 11/13/2023
Data Release Frequency: Semi-Annually

CONTRA COSTA COUNTY:

SL CONTRA COSTA: Site List
List includes sites from the underground tank, hazardous waste generator and business plan/2185 programs.

Date of Government Version: 04/03/2023
Date Data Arrived at EDR: 04/20/2023
Date Made Active in Reports: 07/10/2023
Number of Days to Update: 81

Source: Contra Costa Health Services Department
Telephone: 925-646-2286
Last EDR Contact: 07/19/2023
Next Scheduled EDR Contact: 11/06/2023
Data Release Frequency: Semi-Annually

DEL NORTE COUNTY:

CUPA DEL NORTE: CUPA Facility List
Cupa Facility list

Date of Government Version: 05/10/2023
Date Data Arrived at EDR: 05/10/2023
Date Made Active in Reports: 07/31/2023
Number of Days to Update: 82

Source: Del Norte County Environmental Health Division
Telephone: 707-465-0426
Last EDR Contact: 08/02/2023
Next Scheduled EDR Contact: 11/06/2023
Data Release Frequency: Varies

EL DORADO COUNTY:

CUPA EL DORADO: CUPA Facility List
CUPA facility list.

Date of Government Version: 08/08/2022
Date Data Arrived at EDR: 08/09/2022
Date Made Active in Reports: 09/01/2022
Number of Days to Update: 23

Source: El Dorado County Environmental Management Department
Telephone: 530-621-6623
Last EDR Contact: 07/19/2023
Next Scheduled EDR Contact: 11/06/2023
Data Release Frequency: Varies

FRESNO COUNTY:

CUPA FRESNO: CUPA Resources List
Certified Unified Program Agency. CUPA's are responsible for implementing a unified hazardous materials and hazardous waste management regulatory program. The agency provides oversight of businesses that deal with hazardous materials, operate underground storage tanks or aboveground storage tanks.

Date of Government Version: 06/28/2021
Date Data Arrived at EDR: 12/21/2021
Date Made Active in Reports: 03/03/2022
Number of Days to Update: 72

Source: Dept. of Community Health
Telephone: 559-445-3271
Last EDR Contact: 06/29/2023
Next Scheduled EDR Contact: 10/09/2023
Data Release Frequency: Semi-Annually

GLENN COUNTY:

CUPA GLENN: CUPA Facility List
Cupa facility list

Date of Government Version: 01/22/2018
Date Data Arrived at EDR: 01/24/2018
Date Made Active in Reports: 03/14/2018
Number of Days to Update: 49

Source: Glenn County Air Pollution Control District
Telephone: 830-934-6500
Last EDR Contact: 07/11/2023
Next Scheduled EDR Contact: 10/30/2023
Data Release Frequency: No Update Planned

HUMBOLDT COUNTY:

CUPA HUMBOLDT: CUPA Facility List
CUPA facility list.

Date of Government Version: 08/12/2021
Date Data Arrived at EDR: 08/12/2021
Date Made Active in Reports: 11/08/2021
Number of Days to Update: 88

Source: Humboldt County Environmental Health
Telephone: N/A
Last EDR Contact: 08/09/2023
Next Scheduled EDR Contact: 11/27/2023
Data Release Frequency: Semi-Annually

IMPERIAL COUNTY:

CUPA IMPERIAL: CUPA Facility List
Cupa facility list.

Date of Government Version: 04/12/2023
Date Data Arrived at EDR: 04/14/2023
Date Made Active in Reports: 06/28/2023
Number of Days to Update: 75

Source: San Diego Border Field Office
Telephone: 760-339-2777
Last EDR Contact: 07/11/2023
Next Scheduled EDR Contact: 10/30/2023
Data Release Frequency: Varies

INYO COUNTY:

CUPA INYO: CUPA Facility List
Cupa facility list.

Date of Government Version: 04/02/2018
Date Data Arrived at EDR: 04/03/2018
Date Made Active in Reports: 06/14/2018
Number of Days to Update: 72

Source: Inyo County Environmental Health Services
Telephone: 760-878-0238
Last EDR Contact: 08/09/2023
Next Scheduled EDR Contact: 11/27/2023
Data Release Frequency: Varies

KERN COUNTY:

CUPA KERN: CUPA Facility List
A listing of sites included in the Kern County Hazardous Material Business Plan.

Date of Government Version: 07/26/2023
Date Data Arrived at EDR: 07/27/2023
Date Made Active in Reports: 08/09/2023
Number of Days to Update: 13

Source: Kern County Public Health
Telephone: 661-321-3000
Last EDR Contact: 07/26/2023
Next Scheduled EDR Contact: 11/13/2023
Data Release Frequency: Varies

UST KERN: Underground Storage Tank Sites & Tank Listing
Kern County Sites and Tanks Listing.

Date of Government Version: 07/26/2023
Date Data Arrived at EDR: 07/27/2023
Date Made Active in Reports: 08/03/2023
Number of Days to Update: 7

Source: Kern County Environment Health Services Department
Telephone: 661-862-8700
Last EDR Contact: 07/26/2023
Next Scheduled EDR Contact: 11/13/2023
Data Release Frequency: Quarterly

KINGS COUNTY:

CUPA KINGS: CUPA Facility List
A listing of sites included in the county's Certified Unified Program Agency database. California's Secretary for Environmental Protection established the unified hazardous materials and hazardous waste regulatory program as required by chapter 6.11 of the California Health and Safety Code. The Unified Program consolidates the administration, permits, inspections, and enforcement activities.

Date of Government Version: 12/03/2020
Date Data Arrived at EDR: 01/26/2021
Date Made Active in Reports: 04/14/2021
Number of Days to Update: 78

Source: Kings County Department of Public Health
Telephone: 559-584-1411
Last EDR Contact: 08/09/2023
Next Scheduled EDR Contact: 11/27/2023
Data Release Frequency: Varies

LAKE COUNTY:

CUPA LAKE: CUPA Facility List
Cupa facility list

Date of Government Version: 04/26/2023
Date Data Arrived at EDR: 04/27/2023
Date Made Active in Reports: 05/31/2023
Number of Days to Update: 34

Source: Lake County Environmental Health
Telephone: 707-263-1164
Last EDR Contact: 07/06/2023
Next Scheduled EDR Contact: 10/23/2023
Data Release Frequency: Varies

LASSEN COUNTY:

CUPA LASSEN: CUPA Facility List
Cupa facility list

Date of Government Version: 07/31/2020
Date Data Arrived at EDR: 08/21/2020
Date Made Active in Reports: 11/09/2020
Number of Days to Update: 80

Source: Lassen County Environmental Health
Telephone: 530-251-8528
Last EDR Contact: 07/11/2023
Next Scheduled EDR Contact: 10/30/2023
Data Release Frequency: Varies

LOS ANGELES COUNTY:

AOCONCERN: Key Areas of Concerns in Los Angeles County
San Gabriel Valley areas where VOC contamination is at or above the MCL as designated by region 9 EPA office. Date of Government Version: 3/30/2009 Exide Site area is a cleanup plan of lead-impacted soil surrounding the former Exide Facility as designated by the DTSC. Date of Government Version: 7/17/2017

Date of Government Version: 03/30/2009
Date Data Arrived at EDR: 03/31/2009
Date Made Active in Reports: 10/23/2009
Number of Days to Update: 206

Source: N/A
Telephone: N/A
Last EDR Contact: 09/07/2023
Next Scheduled EDR Contact: 12/25/2023
Data Release Frequency: No Update Planned

HMS LOS ANGELES: HMS: Street Number List
Industrial Waste and Underground Storage Tank Sites.

Date of Government Version: 06/21/2023
Date Data Arrived at EDR: 06/28/2023
Date Made Active in Reports: 09/14/2023
Number of Days to Update: 78

Source: Department of Public Works
Telephone: 626-458-3517
Last EDR Contact: 06/27/2023
Next Scheduled EDR Contact: 10/16/2023
Data Release Frequency: Semi-Annually

LF LOS ANGELES: List of Solid Waste Facilities
Solid Waste Facilities in Los Angeles County.

Date of Government Version: 04/10/2023
Date Data Arrived at EDR: 04/11/2023
Date Made Active in Reports: 06/26/2023
Number of Days to Update: 76

Source: La County Department of Public Works
Telephone: 818-458-5185
Last EDR Contact: 07/10/2023
Next Scheduled EDR Contact: 10/23/2023
Data Release Frequency: Varies

LF LOS ANGELES CITY: City of Los Angeles Landfills
Landfills owned and maintained by the City of Los Angeles.

Date of Government Version: 12/31/2022
Date Data Arrived at EDR: 01/12/2023
Date Made Active in Reports: 03/29/2023
Number of Days to Update: 76

Source: Engineering & Construction Division
Telephone: 213-473-7869
Last EDR Contact: 07/06/2023
Next Scheduled EDR Contact: 10/23/2023
Data Release Frequency: Varies

LOS ANGELES AST: Active & Inactive AST Inventory
A listing of active & inactive above ground petroleum storage tank site locations, located in the City of Los Angeles.

Date of Government Version: 06/01/2019
Date Data Arrived at EDR: 06/25/2019
Date Made Active in Reports: 08/22/2019
Number of Days to Update: 58

Source: Los Angeles Fire Department
Telephone: 213-978-3800
Last EDR Contact: 09/19/2023
Next Scheduled EDR Contact: 01/01/2024
Data Release Frequency: Varies

LOS ANGELES CO LF METHANE: Methane Producing Landfills
This data was created on April 30, 2012 to represent known disposal sites in Los Angeles County that may produce and emanate methane gas. The shapefile contains disposal sites within Los Angeles County that once accepted degradable refuse material. Information used to create this data was extracted from a landfill survey performed by County Engineers (Major Waste System Map, 1973) as well as historical records from CalRecycle, Regional Water Quality Control Board, and Los Angeles County Department of Public Health

Date of Government Version: 01/10/2022
Date Data Arrived at EDR: 01/12/2022
Date Made Active in Reports: 04/04/2022
Number of Days to Update: 82

Source: Los Angeles County Department of Public Works
Telephone: 626-458-6973
Last EDR Contact: 07/13/2023
Next Scheduled EDR Contact: 10/23/2023
Data Release Frequency: No Update Planned

LOS ANGELES HM: Active & Inactive Hazardous Materials Inventory
A listing of active & inactive hazardous materials facility locations, located in the City of Los Angeles.

Date of Government Version: 06/20/2023
Date Data Arrived at EDR: 06/22/2023
Date Made Active in Reports: 08/09/2023
Number of Days to Update: 48

Source: Los Angeles Fire Department
Telephone: 213-978-3800
Last EDR Contact: 06/22/2023
Next Scheduled EDR Contact: 10/02/2023
Data Release Frequency: Varies

LOS ANGELES UST: Active & Inactive UST Inventory
A listing of active & inactive underground storage tank site locations and underground storage tank historical sites, located in the City of Los Angeles.

Date of Government Version: 06/20/2023
Date Data Arrived at EDR: 06/22/2023
Date Made Active in Reports: 09/12/2023
Number of Days to Update: 82

Source: Los Angeles Fire Department
Telephone: 213-978-3800
Last EDR Contact: 06/22/2023
Next Scheduled EDR Contact: 10/02/2023
Data Release Frequency: Varies

SITE MIT LOS ANGELES: Site Mitigation List
Industrial sites that have had some sort of spill or complaint.

Date of Government Version: 03/02/2023
Date Data Arrived at EDR: 04/18/2023
Date Made Active in Reports: 07/07/2023
Number of Days to Update: 80

Source: Community Health Services
Telephone: 323-890-7806
Last EDR Contact: 07/20/2023
Next Scheduled EDR Contact: 10/30/2023
Data Release Frequency: Annually

UST EL SEGUNDO: City of El Segundo Underground Storage Tank
Underground storage tank sites located in El Segundo city.

Date of Government Version: 01/21/2017
Date Data Arrived at EDR: 04/19/2017
Date Made Active in Reports: 05/10/2017
Number of Days to Update: 21

Source: City of El Segundo Fire Department
Telephone: 310-524-2236
Last EDR Contact: 07/05/2023
Next Scheduled EDR Contact: 10/23/2023
Data Release Frequency: No Update Planned

UST LONG BEACH: City of Long Beach Underground Storage Tank
Underground storage tank sites located in the city of Long Beach.

Date of Government Version: 04/22/2019
Date Data Arrived at EDR: 04/23/2019
Date Made Active in Reports: 06/27/2019
Number of Days to Update: 65

Source: City of Long Beach Fire Department
Telephone: 562-570-2563
Last EDR Contact: 07/11/2023
Next Scheduled EDR Contact: 10/30/2023
Data Release Frequency: Varies

UST TORRANCE: City of Torrance Underground Storage Tank
Underground storage tank sites located in the city of Torrance.

Date of Government Version: 04/12/2023
Date Data Arrived at EDR: 05/02/2023
Date Made Active in Reports: 06/13/2023
Number of Days to Update: 42

Source: City of Torrance Fire Department
Telephone: 310-618-2973
Last EDR Contact: 07/11/2023
Next Scheduled EDR Contact: 10/30/2023
Data Release Frequency: Semi-Annually

MADERA COUNTY:

CUPA MADERA: CUPA Facility List
A listing of sites included in the county's Certified Unified Program Agency database. California's Secretary for Environmental Protection established the unified hazardous materials and hazardous waste regulatory program as required by chapter 6.11 of the California Health and Safety Code. The Unified Program consolidates the administration, permits, inspections, and enforcement activities.

Date of Government Version: 08/10/2020
Date Data Arrived at EDR: 08/12/2020
Date Made Active in Reports: 10/23/2020
Number of Days to Update: 72

Source: Madera County Environmental Health
Telephone: 559-675-7823
Last EDR Contact: 08/09/2023
Next Scheduled EDR Contact: 11/27/2023
Data Release Frequency: Varies

MARIN COUNTY:

UST MARIN: Underground Storage Tank Sites
Currently permitted USTs in Marin County.

Date of Government Version: 09/26/2018
Date Data Arrived at EDR: 10/04/2018
Date Made Active in Reports: 11/02/2018
Number of Days to Update: 29

Source: Public Works Department Waste Management
Telephone: 415-473-6647
Last EDR Contact: 06/21/2023
Next Scheduled EDR Contact: 10/09/2023
Data Release Frequency: Semi-Annually

MENDOCINO COUNTY:

UST MENDOCINO: Mendocino County UST Database
A listing of underground storage tank locations in Mendocino County.

Date of Government Version: 09/22/2021
Date Data Arrived at EDR: 11/18/2021
Date Made Active in Reports: 11/22/2021
Number of Days to Update: 4

Source: Department of Public Health
Telephone: 707-463-4466
Last EDR Contact: 08/15/2023
Next Scheduled EDR Contact: 12/04/2023
Data Release Frequency: Annually

MERCED COUNTY:

CUPA MERCED: CUPA Facility List
CUPA facility list.

Date of Government Version: 02/15/2022
Date Data Arrived at EDR: 02/17/2022
Date Made Active in Reports: 05/11/2022
Number of Days to Update: 83

Source: Merced County Environmental Health
Telephone: 209-381-1094
Last EDR Contact: 07/25/2023
Next Scheduled EDR Contact: 11/27/2023
Data Release Frequency: Varies

MONO COUNTY:

CUPA MONO: CUPA Facility List
CUPA Facility List

Date of Government Version: 02/22/2021
Date Data Arrived at EDR: 03/02/2021
Date Made Active in Reports: 05/19/2021
Number of Days to Update: 78

Source: Mono County Health Department
Telephone: 760-932-5580
Last EDR Contact: 08/15/2023
Next Scheduled EDR Contact: 12/04/2023
Data Release Frequency: Varies

MONTEREY COUNTY:

CUPA MONTEREY: CUPA Facility Listing
CUPA Program listing from the Environmental Health Division.

Date of Government Version: 10/04/2021
Date Data Arrived at EDR: 10/06/2021
Date Made Active in Reports: 12/29/2021
Number of Days to Update: 84

Source: Monterey County Health Department
Telephone: 831-796-1297
Last EDR Contact: 07/19/2023
Next Scheduled EDR Contact: 10/09/2023
Data Release Frequency: Varies

NAPA COUNTY:

LUST NAPA: Sites With Reported Contamination
A listing of leaking underground storage tank sites located in Napa county.

Date of Government Version: 01/09/2017
Date Data Arrived at EDR: 01/11/2017
Date Made Active in Reports: 03/02/2017
Number of Days to Update: 50

Source: Napa County Department of Environmental Management
Telephone: 707-253-4269
Last EDR Contact: 08/15/2023
Next Scheduled EDR Contact: 12/04/2023
Data Release Frequency: No Update Planned

UST NAPA: Closed and Operating Underground Storage Tank Sites
Underground storage tank sites located in Napa county.

Date of Government Version: 09/05/2019
Date Data Arrived at EDR: 09/09/2019
Date Made Active in Reports: 10/31/2019
Number of Days to Update: 52

Source: Napa County Department of Environmental Management
Telephone: 707-253-4269
Last EDR Contact: 08/15/2023
Next Scheduled EDR Contact: 12/04/2023
Data Release Frequency: No Update Planned

NEVADA COUNTY:

CUPA NEVADA: CUPA Facility List
CUPA facility list.

Date of Government Version: 05/04/2023
Date Data Arrived at EDR: 05/05/2023
Date Made Active in Reports: 07/25/2023
Number of Days to Update: 81

Source: Community Development Agency
Telephone: 530-265-1467
Last EDR Contact: 07/19/2023
Next Scheduled EDR Contact: 11/06/2023
Data Release Frequency: Varies

ORANGE COUNTY:

IND_SITE ORANGE: List of Industrial Site Cleanups
Petroleum and non-petroleum spills.

Date of Government Version: 05/15/2023
Date Data Arrived at EDR: 07/31/2023
Date Made Active in Reports: 08/09/2023
Number of Days to Update: 9

Source: Health Care Agency
Telephone: 714-834-3446
Last EDR Contact: 07/31/2023
Next Scheduled EDR Contact: 11/13/2023
Data Release Frequency: Annually

LUST ORANGE: List of Underground Storage Tank Cleanups
Orange County Underground Storage Tank Cleanups (LUST).

Date of Government Version: 05/15/2023
Date Data Arrived at EDR: 07/31/2023
Date Made Active in Reports: 08/09/2023
Number of Days to Update: 9

Source: Health Care Agency
Telephone: 714-834-3446
Last EDR Contact: 07/31/2023
Next Scheduled EDR Contact: 11/13/2023
Data Release Frequency: Quarterly

UST ORANGE: List of Underground Storage Tank Facilities
Orange County Underground Storage Tank Facilities (UST).

Date of Government Version: 04/01/2023
Date Data Arrived at EDR: 05/18/2023
Date Made Active in Reports: 06/14/2023
Number of Days to Update: 27

Source: Health Care Agency
Telephone: 714-834-3446
Last EDR Contact: 08/03/2023
Next Scheduled EDR Contact: 11/13/2023
Data Release Frequency: Quarterly

PLACER COUNTY:

MS PLACER: Master List of Facilities
List includes aboveground tanks, underground tanks and cleanup sites.

Date of Government Version: 08/26/2022
Date Data Arrived at EDR: 08/29/2022
Date Made Active in Reports: 11/15/2022
Number of Days to Update: 78

Source: Placer County Health and Human Services
Telephone: 530-745-2363
Last EDR Contact: 07/31/2023
Next Scheduled EDR Contact: 12/11/2023
Data Release Frequency: Semi-Annually

PLUMAS COUNTY:

CUPA PLUMAS: CUPA Facility List
Plumas County CUPA Program facilities.

Date of Government Version: 03/31/2019
Date Data Arrived at EDR: 04/23/2019
Date Made Active in Reports: 06/26/2019
Number of Days to Update: 64

Source: Plumas County Environmental Health
Telephone: 530-283-6355
Last EDR Contact: 07/11/2023
Next Scheduled EDR Contact: 10/30/2023
Data Release Frequency: Varies

RIVERSIDE COUNTY:

LUST RIVERSIDE: Listing of Underground Tank Cleanup Sites
Riverside County Underground Storage Tank Cleanup Sites (LUST).

Date of Government Version: 04/10/2023
Date Data Arrived at EDR: 04/12/2023
Date Made Active in Reports: 06/28/2023
Number of Days to Update: 77

Source: Department of Environmental Health
Telephone: 951-358-5055
Last EDR Contact: 09/07/2023
Next Scheduled EDR Contact: 12/25/2023
Data Release Frequency: Quarterly

UST RIVERSIDE: Underground Storage Tank Tank List
Underground storage tank sites located in Riverside county.

Date of Government Version: 04/10/2023
Date Data Arrived at EDR: 04/12/2023
Date Made Active in Reports: 06/13/2023
Number of Days to Update: 62

Source: Department of Environmental Health
Telephone: 951-358-5055
Last EDR Contact: 09/07/2023
Next Scheduled EDR Contact: 12/25/2023
Data Release Frequency: Quarterly

SACRAMENTO COUNTY:

CS SACRAMENTO: Toxic Site Clean-Up List
List of sites where unauthorized releases of potentially hazardous materials have occurred.

Date of Government Version: 11/07/2022
Date Data Arrived at EDR: 12/21/2022
Date Made Active in Reports: 03/16/2023
Number of Days to Update: 85

Source: Sacramento County Environmental Management
Telephone: 916-875-8406
Last EDR Contact: 06/29/2023
Next Scheduled EDR Contact: 10/09/2023
Data Release Frequency: Quarterly

ML SACRAMENTO: Master Hazardous Materials Facility List
Any business that has hazardous materials on site - hazardous material storage sites, underground storage tanks, waste generators.

Date of Government Version: 11/07/2022
Date Data Arrived at EDR: 12/09/2022
Date Made Active in Reports: 03/01/2023
Number of Days to Update: 82

Source: Sacramento County Environmental Management
Telephone: 916-875-8406
Last EDR Contact: 06/29/2023
Next Scheduled EDR Contact: 10/09/2023
Data Release Frequency: Quarterly

SAN BENITO COUNTY:

CUPA SAN BENITO: CUPA Facility List
Cupa facility list

Date of Government Version: 05/02/2023
Date Data Arrived at EDR: 05/04/2023
Date Made Active in Reports: 07/25/2023
Number of Days to Update: 82

Source: San Benito County Environmental Health
Telephone: N/A
Last EDR Contact: 07/26/2023
Next Scheduled EDR Contact: 11/13/2023
Data Release Frequency: Varies

SAN BERNARDINO COUNTY:

PERMITS SAN BERNARDINO: Hazardous Material Permits
This listing includes underground storage tanks, medical waste handlers/generators, hazardous materials handlers, hazardous waste generators, and waste oil generators/handlers.

Date of Government Version: 05/09/2023
Date Data Arrived at EDR: 05/10/2023
Date Made Active in Reports: 08/01/2023
Number of Days to Update: 83

Source: San Bernardino County Fire Department Hazardous Materials Division
Telephone: 909-387-3041
Last EDR Contact: 07/26/2023
Next Scheduled EDR Contact: 11/13/2023
Data Release Frequency: Quarterly

SAN DIEGO COUNTY:

HMMD SAN DIEGO: Hazardous Materials Management Division Database
The database includes: HE58 - This report contains the business name, site address, business phone number, establishment 'H' permit number, type of permit, and the business status. HE17 - In addition to providing the same information provided in the HE58 listing, HE17 provides inspection dates, violations received by the establishment, hazardous waste generated, the quantity, method of storage, treatment/disposal of waste and the hauler, and information on underground storage tanks. Unauthorized Release List - Includes a summary of environmental contamination cases in San Diego County (underground tank cases, non-tank cases, groundwater contamination, and soil contamination are included.)

Date of Government Version: 05/25/2023
Date Data Arrived at EDR: 05/25/2023
Date Made Active in Reports: 08/16/2023
Number of Days to Update: 83

Source: Hazardous Materials Management Division
Telephone: 619-338-2268
Last EDR Contact: 08/29/2023
Next Scheduled EDR Contact: 12/11/2023
Data Release Frequency: Quarterly

LF SAN DIEGO: Solid Waste Facilities
San Diego County Solid Waste Facilities.

Date of Government Version: 04/04/2023
Date Data Arrived at EDR: 04/05/2023
Date Made Active in Reports: 06/27/2023
Number of Days to Update: 83

Source: Department of Health Services
Telephone: 619-338-2209
Last EDR Contact: 07/11/2023
Next Scheduled EDR Contact: 10/30/2023
Data Release Frequency: Varies

SAN DIEGO CO LOP: Local Oversight Program Listing
A listing of all LOP release sites that are or were under the County of San Diego's jurisdiction. Included are closed or transferred cases, open cases, and cases that did not have a case type indicated. The cases without a case type are mostly complaints; however, some of them could be LOP cases.

Date of Government Version: 07/22/2021
Date Data Arrived at EDR: 10/19/2021
Date Made Active in Reports: 01/13/2022
Number of Days to Update: 86

Source: Department of Environmental Health
Telephone: 858-505-6874
Last EDR Contact: 07/11/2023
Next Scheduled EDR Contact: 10/30/2023
Data Release Frequency: Varies

SAN DIEGO CO SAM: Environmental Case Listing
The listing contains all underground tank release cases and projects pertaining to properties contaminated with hazardous substances that are actively under review by the Site Assessment and Mitigation Program.

Date of Government Version: 03/23/2010
Date Data Arrived at EDR: 06/15/2010
Date Made Active in Reports: 07/09/2010
Number of Days to Update: 24

Source: San Diego County Department of Environmental Health
Telephone: 619-338-2371
Last EDR Contact: 08/22/2023
Next Scheduled EDR Contact: 12/11/2023
Data Release Frequency: No Update Planned

SAN FRANCISCO COUNTY:

CUPA SAN FRANCISCO CO: CUPA Facility Listing
Cupa facilities

Date of Government Version: 04/28/2023
Date Data Arrived at EDR: 04/28/2023
Date Made Active in Reports: 07/14/2023
Number of Days to Update: 77

Source: San Francisco County Department of Environmental Health
Telephone: 415-252-3896
Last EDR Contact: 07/26/2023
Next Scheduled EDR Contact: 11/13/2023
Data Release Frequency: Varies

LUST SAN FRANCISCO: Local Oversite Facilities
A listing of leaking underground storage tank sites located in San Francisco county.

Date of Government Version: 09/19/2008
Date Data Arrived at EDR: 09/19/2008
Date Made Active in Reports: 09/29/2008
Number of Days to Update: 10

Source: Department Of Public Health San Francisco County
Telephone: 415-252-3920
Last EDR Contact: 07/26/2023
Next Scheduled EDR Contact: 11/13/2023
Data Release Frequency: No Update Planned

UST SAN FRANCISCO: Underground Storage Tank Information
Underground storage tank sites located in San Francisco county.

Date of Government Version: 04/28/2023
Date Data Arrived at EDR: 04/28/2023
Date Made Active in Reports: 05/03/2023
Number of Days to Update: 5

Source: Department of Public Health
Telephone: 415-252-3920
Last EDR Contact: 07/26/2023
Next Scheduled EDR Contact: 11/13/2023
Data Release Frequency: Quarterly

SAN FRANCISO COUNTY:

SAN FRANCISCO MAHER: Maher Ordinance Property Listing
a listing of properties that fall within a Maher Ordinance, for all of San Francisco

Date of Government Version: 04/11/2023
Date Data Arrived at EDR: 04/13/2023
Date Made Active in Reports: 07/11/2023
Number of Days to Update: 89

Source: San Francisco Planning
Telephone: 628-652-7483
Last EDR Contact: 07/18/2023
Next Scheduled EDR Contact: 10/30/2023
Data Release Frequency: Varies

SAN JOAQUIN COUNTY:

UST SAN JOAQUIN: San Joaquin Co. UST
A listing of underground storage tank locations in San Joaquin county.

Date of Government Version: 06/22/2018
Date Data Arrived at EDR: 06/26/2018
Date Made Active in Reports: 07/11/2018
Number of Days to Update: 15

Source: Environmental Health Department
Telephone: N/A
Last EDR Contact: 09/07/2023
Next Scheduled EDR Contact: 12/25/2023
Data Release Frequency: Semi-Annually

SAN LUIS OBISPO COUNTY:

CUPA SAN LUIS OBISPO: CUPA Facility List
Cupa Facility List.

Date of Government Version: 05/10/2023
Date Data Arrived at EDR: 05/11/2023
Date Made Active in Reports: 07/31/2023
Number of Days to Update: 81

Source: San Luis Obispo County Public Health Department
Telephone: 805-781-5596
Last EDR Contact: 08/09/2023
Next Scheduled EDR Contact: 11/27/2023
Data Release Frequency: Varies

SAN MATEO COUNTY:

BI SAN MATEO: Business Inventory
List includes Hazardous Materials Business Plan, hazardous waste generators, and underground storage tanks.

Date of Government Version: 02/20/2020
Date Data Arrived at EDR: 02/20/2020
Date Made Active in Reports: 04/24/2020
Number of Days to Update: 64

Source: San Mateo County Environmental Health Services Division
Telephone: 650-363-1921
Last EDR Contact: 09/08/2023
Next Scheduled EDR Contact: 12/18/2023
Data Release Frequency: Annually

LUST SAN MATEO: Fuel Leak List
A listing of leaking underground storage tank sites located in San Mateo county.

Date of Government Version: 03/29/2019
Date Data Arrived at EDR: 03/29/2019
Date Made Active in Reports: 05/29/2019
Number of Days to Update: 61

Source: San Mateo County Environmental Health Services Division
Telephone: 650-363-1921
Last EDR Contact: 08/29/2023
Next Scheduled EDR Contact: 12/18/2023
Data Release Frequency: Semi-Annually

SANTA BARBARA COUNTY:

CUPA SANTA BARBARA: CUPA Facility Listing
CUPA Program Listing from the Environmental Health Services division.

Date of Government Version: 09/08/2011
Date Data Arrived at EDR: 09/09/2011
Date Made Active in Reports: 10/07/2011
Number of Days to Update: 28

Source: Santa Barbara County Public Health Department
Telephone: 805-686-8167
Last EDR Contact: 08/09/2023
Next Scheduled EDR Contact: 11/27/2023
Data Release Frequency: No Update Planned

SANTA CLARA COUNTY:

CUPA SANTA CLARA: Cupa Facility List
Cupa facility list

Date of Government Version: 05/10/2023
Date Data Arrived at EDR: 05/11/2023
Date Made Active in Reports: 07/31/2023
Number of Days to Update: 81

Source: Department of Environmental Health
Telephone: 408-918-1973
Last EDR Contact: 08/09/2023
Next Scheduled EDR Contact: 11/27/2023
Data Release Frequency: Varies

HIST LUST SANTA CLARA: HIST LUST - Fuel Leak Site Activity Report
A listing of open and closed leaking underground storage tanks. This listing is no longer updated by the county. Leaking underground storage tanks are now handled by the Department of Environmental Health.

Date of Government Version: 03/29/2005
Date Data Arrived at EDR: 03/30/2005
Date Made Active in Reports: 04/21/2005
Number of Days to Update: 22

Source: Santa Clara Valley Water District
Telephone: 408-265-2600
Last EDR Contact: 03/23/2009
Next Scheduled EDR Contact: 06/22/2009
Data Release Frequency: No Update Planned

LUST SANTA CLARA: LOP Listing
A listing of leaking underground storage tanks located in Santa Clara county.

Date of Government Version: 03/03/2014
Date Data Arrived at EDR: 03/05/2014
Date Made Active in Reports: 03/18/2014
Number of Days to Update: 13

Source: Department of Environmental Health
Telephone: 408-918-3417
Last EDR Contact: 08/15/2023
Next Scheduled EDR Contact: 12/04/2023
Data Release Frequency: No Update Planned

SANTA CRUZ COUNTY:

CUPA SANTA CRUZ: CUPA Facility List
CUPA facility listing.

Date of Government Version: 01/21/2017
Date Data Arrived at EDR: 02/22/2017
Date Made Active in Reports: 05/23/2017
Number of Days to Update: 90

Source: Santa Cruz County Environmental Health
Telephone: 831-464-2761
Last EDR Contact: 08/09/2023
Next Scheduled EDR Contact: 11/27/2023
Data Release Frequency: Varies

SHASTA COUNTY:

CUPA SHASTA: CUPA Facility List
Cupa Facility List.

Date of Government Version: 06/15/2017
Date Data Arrived at EDR: 06/19/2017
Date Made Active in Reports: 08/09/2017
Number of Days to Update: 51

Source: Shasta County Department of Resource Management
Telephone: 530-225-5789
Last EDR Contact: 08/09/2023
Next Scheduled EDR Contact: 11/27/2023
Data Release Frequency: Varies

SOLANO COUNTY:

LUST SOLANO: Leaking Underground Storage Tanks
A listing of leaking underground storage tank sites located in Solano county.

Date of Government Version: 06/04/2019
Date Data Arrived at EDR: 06/06/2019
Date Made Active in Reports: 08/13/2019
Number of Days to Update: 68

Source: Solano County Department of Environmental Management
Telephone: 707-784-6770
Last EDR Contact: 08/22/2023
Next Scheduled EDR Contact: 12/11/2023
Data Release Frequency: Quarterly

UST SOLANO: Underground Storage Tanks
Underground storage tank sites located in Solano county.

Date of Government Version: 09/15/2021
Date Data Arrived at EDR: 09/16/2021
Date Made Active in Reports: 12/09/2021
Number of Days to Update: 84

Source: Solano County Department of Environmental Management
Telephone: 707-784-6770
Last EDR Contact: 08/22/2023
Next Scheduled EDR Contact: 12/11/2023
Data Release Frequency: Quarterly

SONOMA COUNTY:

CUPA SONOMA: Cupa Facility List
Cupa Facility list

Date of Government Version: 07/02/2021
Date Data Arrived at EDR: 07/06/2021
Date Made Active in Reports: 07/14/2021
Number of Days to Update: 8

Source: County of Sonoma Fire & Emergency Services Department
Telephone: 707-565-1174
Last EDR Contact: 09/12/2023
Next Scheduled EDR Contact: 01/01/2024
Data Release Frequency: Varies

LUST SONOMA: Leaking Underground Storage Tank Sites
A listing of leaking underground storage tank sites located in Sonoma county.

Date of Government Version: 06/30/2021
Date Data Arrived at EDR: 06/30/2021
Date Made Active in Reports: 09/24/2021
Number of Days to Update: 86

Source: Department of Health Services
Telephone: 707-565-6565
Last EDR Contact: 09/12/2023
Next Scheduled EDR Contact: 01/01/2024
Data Release Frequency: Quarterly

STANISLAUS COUNTY:

CUPA STANISLAUS: CUPA Facility List
Cupa facility list

Date of Government Version: 02/08/2022
Date Data Arrived at EDR: 02/10/2022
Date Made Active in Reports: 05/04/2022
Number of Days to Update: 83

Source: Stanislaus County Department of Ennvironmental Protection
Telephone: 209-525-6751
Last EDR Contact: 07/05/2023
Next Scheduled EDR Contact: 10/23/2023
Data Release Frequency: Varies

SUTTER COUNTY:

UST SUTTER: Underground Storage Tanks
Underground storage tank sites located in Sutter county.

Date of Government Version: 08/03/2023
Date Data Arrived at EDR: 08/24/2023
Date Made Active in Reports: 09/12/2023
Number of Days to Update: 19

Source: Sutter County Environmental Health Services
Telephone: 530-822-7500
Last EDR Contact: 08/22/2023
Next Scheduled EDR Contact: 12/11/2023
Data Release Frequency: Semi-Annually

TEHAMA COUNTY:

CUPA TEHAMA: CUPA Facility List
Cupa facilities

Date of Government Version: 05/11/2023
Date Data Arrived at EDR: 05/11/2023
Date Made Active in Reports: 07/31/2023
Number of Days to Update: 81

Source: Tehama County Department of Environmental Health
Telephone: 530-527-8020
Last EDR Contact: 07/26/2023
Next Scheduled EDR Contact: 11/13/2023
Data Release Frequency: Varies

TRINITY COUNTY:

CUPA TRINITY: CUPA Facility List
Cupa facility list

Date of Government Version: 04/12/2023
Date Data Arrived at EDR: 04/13/2023
Date Made Active in Reports: 06/28/2023
Number of Days to Update: 76

Source: Department of Toxic Substances Control
Telephone: 760-352-0381
Last EDR Contact: 07/11/2023
Next Scheduled EDR Contact: 10/30/2023
Data Release Frequency: Varies

TULARE COUNTY:

CUPA TULARE: CUPA Facility List
Cupa program facilities

Date of Government Version: 10/07/2022
Date Data Arrived at EDR: 10/07/2022
Date Made Active in Reports: 12/21/2022
Number of Days to Update: 75

Source: Tulare County Environmental Health Services Division
Telephone: 559-624-7400
Last EDR Contact: 07/26/2023
Next Scheduled EDR Contact: 11/13/2023
Data Release Frequency: Varies

TUOLUMNE COUNTY:

CUPA TUOLUMNE: CUPA Facility List
Cupa facility list

Date of Government Version: 04/23/2018
Date Data Arrived at EDR: 04/25/2018
Date Made Active in Reports: 06/25/2018
Number of Days to Update: 61

Source: Divison of Environmental Health
Telephone: 209-533-5633
Last EDR Contact: 07/11/2023
Next Scheduled EDR Contact: 10/30/2023
Data Release Frequency: Varies

VENTURA COUNTY:

BWT VENTURA: Business Plan, Hazardous Waste Producers, and Operating Underground Tanks
The BWT list indicates by site address whether the Environmental Health Division has Business Plan (B), Waste Producer (W), and/or Underground Tank (T) information.

Date of Government Version: 03/27/2023
Date Data Arrived at EDR: 04/25/2023
Date Made Active in Reports: 07/14/2023
Number of Days to Update: 80

Source: Ventura County Environmental Health Division
Telephone: 805-654-2813
Last EDR Contact: 07/17/2023
Next Scheduled EDR Contact: 10/30/2023
Data Release Frequency: Quarterly

LF VENTURA: Inventory of Illegal Abandoned and Inactive Sites
Ventura County Inventory of Closed, Illegal Abandoned, and Inactive Sites.

Date of Government Version: 12/01/2011
Date Data Arrived at EDR: 12/01/2011
Date Made Active in Reports: 01/19/2012
Number of Days to Update: 49

Source: Environmental Health Division
Telephone: 805-654-2813
Last EDR Contact: 06/21/2023
Next Scheduled EDR Contact: 10/09/2023
Data Release Frequency: No Update Planned

LUST VENTURA: Listing of Underground Tank Cleanup Sites
Ventura County Underground Storage Tank Cleanup Sites (LUST).

Date of Government Version: 05/29/2008
Date Data Arrived at EDR: 06/24/2008
Date Made Active in Reports: 07/31/2008
Number of Days to Update: 37

Source: Environmental Health Division
Telephone: 805-654-2813
Last EDR Contact: 08/02/2023
Next Scheduled EDR Contact: 11/20/2023
Data Release Frequency: No Update Planned

MED WASTE VENTURA: Medical Waste Program List
To protect public health and safety and the environment from potential exposure to disease causing agents, the Environmental Health Division Medical Waste Program regulates the generation, handling, storage, treatment and disposal of medical waste throughout the County.

Date of Government Version: 03/27/2023
Date Data Arrived at EDR: 04/21/2023
Date Made Active in Reports: 07/07/2023
Number of Days to Update: 77

Source: Ventura County Resource Management Agency
Telephone: 805-654-2813
Last EDR Contact: 07/17/2023
Next Scheduled EDR Contact: 10/30/2023
Data Release Frequency: Quarterly

UST VENTURA: Underground Tank Closed Sites List
Ventura County Operating Underground Storage Tank Sites (UST)/Underground Tank Closed Sites List.

Date of Government Version: 05/26/2023
Date Data Arrived at EDR: 06/02/2023
Date Made Active in Reports: 06/14/2023
Number of Days to Update: 12

Source: Environmental Health Division
Telephone: 805-654-2813
Last EDR Contact: 09/06/2023
Next Scheduled EDR Contact: 12/18/2023
Data Release Frequency: Quarterly

YOLO COUNTY:

UST YOLO: Underground Storage Tank Comprehensive Facility Report
Underground storage tank sites located in Yolo county.

Date of Government Version: 04/03/2023
Date Data Arrived at EDR: 04/18/2023
Date Made Active in Reports: 06/13/2023
Number of Days to Update: 56

Source: Yolo County Department of Health
Telephone: 530-666-8646
Last EDR Contact: 06/21/2023
Next Scheduled EDR Contact: 10/09/2023
Data Release Frequency: Annually

YUBA COUNTY:

CUPA YUBA: CUPA Facility List
CUPA facility listing for Yuba County.

Date of Government Version: 05/04/2023
Date Data Arrived at EDR: 05/04/2023
Date Made Active in Reports: 07/25/2023
Number of Days to Update: 82

Source: Yuba County Environmental Health Department
Telephone: 530-749-7523
Last EDR Contact: 07/19/2023
Next Scheduled EDR Contact: 11/06/2023
Data Release Frequency: Varies

OTHER DATABASE(S)

Depending on the geographic area covered by this report, the data provided in these specialty databases may or may not be complete. For example, the existence of wetlands information data in a specific report does not mean that all wetlands in the area covered by the report are included. Moreover, the absence of any reported wetlands information does not necessarily mean that wetlands do not exist in the area covered by the report.

CT MANIFEST: Hazardous Waste Manifest Data
Facility and manifest data. Manifest is a document that lists and tracks hazardous waste from the generator through transporters to a tsd facility.

Date of Government Version: 11/16/2022
Date Data Arrived at EDR: 11/16/2022
Date Made Active in Reports: 02/06/2023
Number of Days to Update: 82

Source: Department of Energy & Environmental Protection
Telephone: 860-424-3375
Last EDR Contact: 08/08/2023
Next Scheduled EDR Contact: 11/20/2023
Data Release Frequency: No Update Planned

NJ MANIFEST: Manifest Information
Hazardous waste manifest information.

Date of Government Version: 12/31/2018
Date Data Arrived at EDR: 04/10/2019
Date Made Active in Reports: 05/16/2019
Number of Days to Update: 36

Source: Department of Environmental Protection
Telephone: N/A
Last EDR Contact: 06/27/2023
Next Scheduled EDR Contact: 10/16/2023
Data Release Frequency: Annually

NY MANIFEST: Facility and Manifest Data
Manifest is a document that lists and tracks hazardous waste from the generator through transporters to a TSD facility.

Date of Government Version: 01/01/2019
Date Data Arrived at EDR: 10/29/2021
Date Made Active in Reports: 01/19/2022
Number of Days to Update: 82

Source: Department of Environmental Conservation
Telephone: 518-402-8651
Last EDR Contact: 07/27/2023
Next Scheduled EDR Contact: 11/06/2023
Data Release Frequency: Quarterly

PA MANIFEST: Manifest Information
Hazardous waste manifest information.

Date of Government Version: 06/30/2018
Date Data Arrived at EDR: 07/19/2019
Date Made Active in Reports: 09/10/2019
Number of Days to Update: 53

Source: Department of Environmental Protection
Telephone: 717-783-8990
Last EDR Contact: 07/06/2023
Next Scheduled EDR Contact: 10/23/2023
Data Release Frequency: Annually

RI MANIFEST: Manifest information
Hazardous waste manifest information

Date of Government Version: 12/31/2020
Date Data Arrived at EDR: 11/30/2021
Date Made Active in Reports: 02/18/2022
Number of Days to Update: 80

Source: Department of Environmental Management
Telephone: 401-222-2797
Last EDR Contact: 08/10/2022
Next Scheduled EDR Contact: 11/27/2023
Data Release Frequency: Annually

WI MANIFEST: Manifest Information
Hazardous waste manifest information.

Date of Government Version: 05/31/2018
Date Data Arrived at EDR: 06/19/2019
Date Made Active in Reports: 09/03/2019
Number of Days to Update: 76

Source: Department of Natural Resources
Telephone: N/A
Last EDR Contact: 08/30/2023
Next Scheduled EDR Contact: 12/18/2023
Data Release Frequency: Annually

Oil/Gas Pipelines
Source: Endeavor Business Media
Petroleum Bundle (Crude Oil, Refined Products, Petrochemicals, Gas Liquids (LPG/NGL), and Specialty Gases (Miscellaneous)) N = Natural Gas Bundle (Natural Gas, Gas Liquids (LPG/NGL), and Specialty Gases (Miscellaneous)). This map includes information copyrighted by Endeavor Business Media. This information is provided on a best effort basis and Endeavor Business Media does not guarantee its accuracy nor warrant its fitness for any particular purpose. Such information has been reprinted with the permission of Endeavor Business Media.

Electric Power Transmission Line Data
Source: Endeavor Business Media
This map includes information copyrighted by Endeavor Business Media. This information is provided on a best effort basis and Endeavor Business Media does not guarantee its accuracy nor warrant its fitness for any particular purpose. Such information has been reprinted with the permission of Endeavor Business Media.

Sensitive Receptors: There are individuals deemed sensitive receptors due to their fragile immune systems and special sensitivity to environmental discharges. These sensitive receptors typically include the elderly, the sick, and children. While the location of all sensitive receptors cannot be determined, EDR indicates those buildings and facilities - schools, daycares, hospitals, medical centers, and nursing homes - where individuals who are sensitive receptors are likely to be located.

AHA Hospitals:
Source: American Hospital Association, Inc.
Telephone: 312-280-5991
The database includes a listing of hospitals based on the American Hospital Association's annual survey of hospitals.

Medical Centers: Provider of Services Listing
Source: Centers for Medicare & Medicaid Services
Telephone: 410-786-3000
A listing of hospitals with Medicare provider number, produced by Centers of Medicare & Medicaid Services, a federal agency within the U.S. Department of Health and Human Services.

Nursing Homes
Source: National Institutes of Health
Telephone: 301-594-6248
Information on Medicare and Medicaid certified nursing homes in the United States.

Public Schools
Source: National Center for Education Statistics
Telephone: 202-502-7300
The National Center for Education Statistics' primary database on elementary and secondary public education in the United States. It is a comprehensive, annual, national statistical database of all public elementary and secondary schools and school districts, which contains data that are comparable across all states.

Private Schools
Source: National Center for Education Statistics
Telephone: 202-502-7300
The National Center for Education Statistics' primary database on private school locations in the United States.

Daycare Centers: Licensed Facilities
Source: Department of Social Services
Telephone: 916-657-4041

Flood Zone Data: This data was obtained from the Federal Emergency Management Agency (FEMA). It depicts 100-year and 500-year flood zones as defined by FEMA. It includes the National Flood Hazard Layer (NFHL) which incorporates Flood Insurance Rate Map (FIRM) data and Q3 data from FEMA in areas not covered by NFHL.
Source: FEMA
Telephone: 877-336-2627
Date of Government Version: 2003, 2015

NWI: National Wetlands Inventory. This data, available in select counties across the country, was obtained by EDR in 2002, 2005, 2010 and 2015 from the U.S. Fish and Wildlife Service.

State Wetlands Data: Wetland Inventory
Source: Department of Fish and Wildlife
Telephone: 916-445-0411

Current USGS 7.5 Minute Topographic Map
Source: U.S. Geological Survey

STREET AND ADDRESS INFORMATION

© 2015 TomTom North America, Inc. All rights reserved. This material is proprietary and the subject of copyright protection and other intellectual property rights owned by or licensed to Tele Atlas North America, Inc. The use of this material is subject to the terms of a license agreement. You will be held liable for any unauthorized copying or disclosure of this material.

GEOCHECK ®- PHYSICAL SETTING SOURCE ADDENDUM

TARGET PROPERTY ADDRESS

KING- HARTSELL - 190 PROPERTY
30731 HIGHWAY 190
SPRINGVILLE, CA 93265

TARGET PROPERTY COORDINATES

Latitude (North):	36.086018 - 36˚ 5' 9.66''
Longitude (West):	118.886103 - 118˚ 53' 9.97''
Universal Tranverse Mercator:	Zone 11
UTM X (Meters):	330181.3
UTM Y (Meters):	3994935.0
Elevation:	930 ft. above sea level

USGS TOPOGRAPHIC MAP

Target Property Map:	11998600 SUCCESS DAM, CA
Version Date:	2018
Southeast Map:	11998530 GLOBE, CA
Version Date:	2018

EDR's GeoCheck Physical Setting Source Addendum is provided to assist the environmental professional in forming an opinion about the impact of potential contaminant migration.

Assessment of the impact of contaminant migration generally has two principle investigative components:

1. Groundwater flow direction, and
2. Groundwater flow velocity.

Groundwater flow direction may be impacted by surface topography, hydrology, hydrogeology, characteristics of the soil, and nearby wells. Groundwater flow velocity is generally impacted by the nature of the geologic strata.

GEOCHECK® - PHYSICAL SETTING SOURCE SUMMARY

GROUNDWATER FLOW DIRECTION INFORMATION

Groundwater flow direction for a particular site is best determined by a qualified environmental professional using site-specific well data. If such data is not reasonably ascertainable, it may be necessary to rely on other sources of information, such as surface topographic information, hydrologic information, hydrogeologic data collected on nearby properties, and regional groundwater flow information (from deep aquifers).

TOPOGRAPHIC INFORMATION

Surface topography may be indicative of the direction of surficial groundwater flow. This information can be used to assist the environmental professional in forming an opinion about the impact of nearby contaminated properties or, should contamination exist on the target property, what downgradient sites might be impacted.

TARGET PROPERTY TOPOGRAPHY

General Topographic Gradient: General West

SURROUNDING TOPOGRAPHY: ELEVATION PROFILES

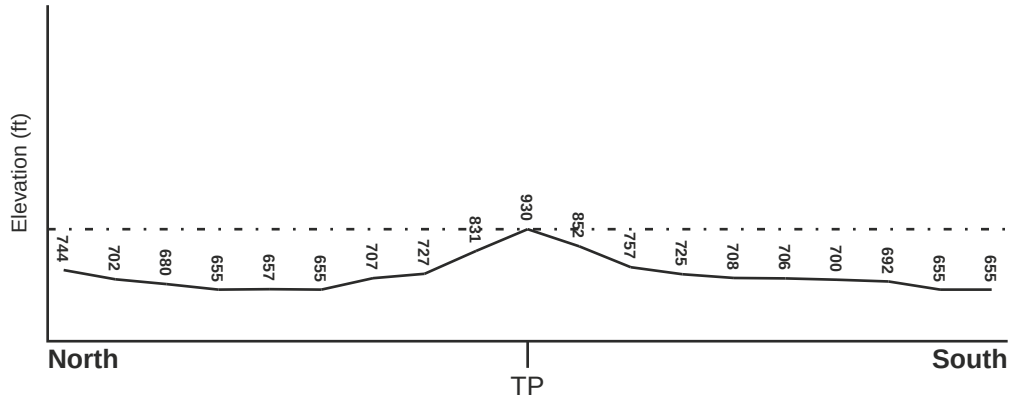

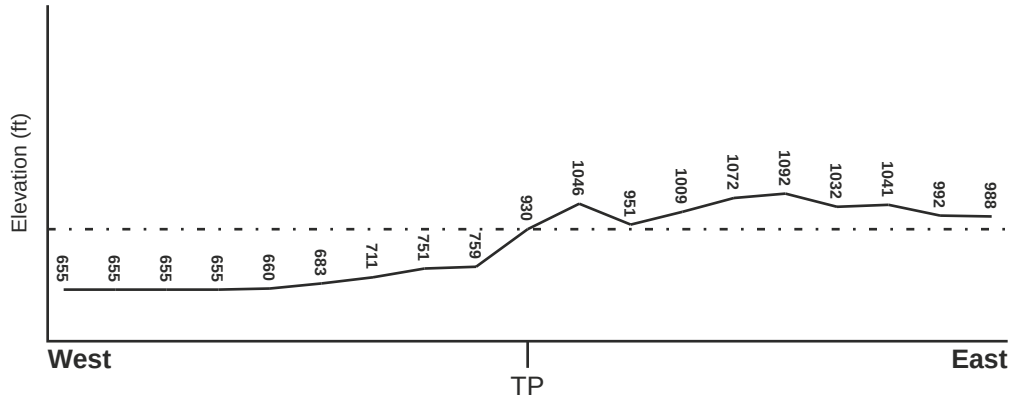

Target Property Elevation: 930 ft.

0 1/2 1 Miles

Source: Topography has been determined from the USGS 7.5' Digital Elevation Model and should be evaluated on a relative (not an absolute) basis. Relative elevation information between sites of close proximity should be field verified.

GEOCHECK® - PHYSICAL SETTING SOURCE SUMMARY

HYDROLOGIC INFORMATION

Surface water can act as a hydrologic barrier to groundwater flow. Such hydrologic information can be used to assist the environmental professional in forming an opinion about the impact of nearby contaminated properties or, should contamination exist on the target property, what downgradient sites might be impacted.

Refer to the Physical Setting Source Map following this summary for hydrologic information (major waterways and bodies of water).

FEMA FLOOD ZONE

Flood Plain Panel at Target Property	FEMA Source Type
06107C1660E	FEMA FIRM Flood data

Additional Panels in search area:	FEMA Source Type
06107C1676E	FEMA FIRM Flood data
06107C1678E	FEMA FIRM Flood data

NATIONAL WETLAND INVENTORY

NWI Quad at Target Property	NWI Electronic Data Coverage
SUCCESS DAM	YES - refer to the Overview Map and Detail Map

HYDROGEOLOGIC INFORMATION

Hydrogeologic information obtained by installation of wells on a specific site can often be an indicator of groundwater flow direction in the immediate area. Such hydrogeologic information can be used to assist the environmental professional in forming an opinion about the impact of nearby contaminated properties or, should contamination exist on the target property, what downgradient sites might be impacted.

Site-Specific Hydrogeological Data*:

Search Radius:	1.25 miles
Status:	Not found

AQUIFLOW®

Search Radius: 1.000 Mile.

EDR has developed the AQUIFLOW Information System to provide data on the general direction of groundwater flow at specific points. EDR has reviewed reports submitted by environmental professionals to regulatory authorities at select sites and has extracted the date of the report, groundwater flow direction as determined hydrogeologically, and the depth to water table.

MAP ID	LOCATION FROM TP	GENERAL DIRECTION GROUNDWATER FLOW
Not Reported		

* ©1996 Site−specific hydrogeological data gathered by CERCLIS Alerts, Inc., Bainbridge Island, WA. All rights reserved. All of the information and opinions presented are those of the cited EPA report(s), which were completed under a Comprehensive Environmental Response Compensation and Liability Information System (CERCLIS) investigation.

GEOCHECK® - PHYSICAL SETTING SOURCE SUMMARY

GROUNDWATER FLOW VELOCITY INFORMATION

Groundwater flow velocity information for a particular site is best determined by a qualified environmental professional using site specific geologic and soil strata data. If such data are not reasonably ascertainable, it may be necessary to rely on other sources of information, including geologic age identification, rock stratigraphic unit and soil characteristics data collected on nearby properties and regional soil information. In general, contaminant plumes move more quickly through sandy-gravelly types of soils than silty-clayey types of soils.

GEOLOGIC INFORMATION IN GENERAL AREA OF TARGET PROPERTY

Geologic information can be used by the environmental professional in forming an opinion about the relative speed at which contaminant migration may be occurring.

ROCK STRATIGRAPHIC UNIT

Era:	Mesozoic
System:	Cretaceous
Series:	Lower Cretaceous granitic rocks
Code:	Kg1 *(decoded above as Era, System & Series)*

GEOLOGIC AGE IDENTIFICATION

Category: Plutonic and Intrusive Rocks

Geologic Age and Rock Stratigraphic Unit Source: P.G. Schruben, R.E. Arndt and W.J. Bawiec, Geology of the Conterminous U.S. at 1:2,500,000 Scale - a digital representation of the 1974 P.B. King and H.M. Beikman Map, USGS Digital Data Series DDS - 11 (1994).

SSURGO SOIL MAP - 7449911.5s

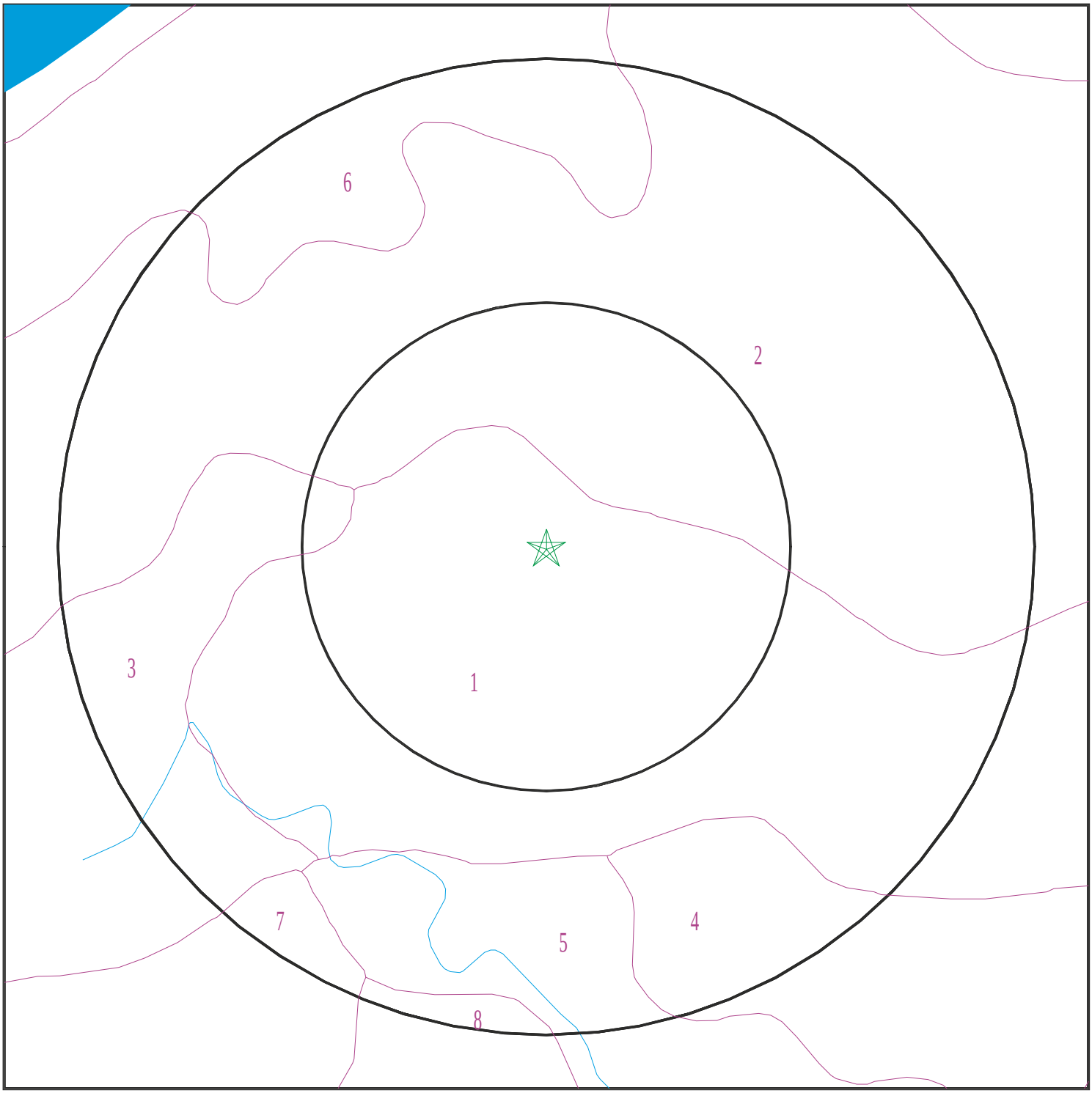

Target Property
SSURGO Soil
Water

0 1/16 1/8 1/4 Miles

N

SITE NAME:	King- Hartsell - 190 Property	CLIENT:	Acorn Environmental
ADDRESS:	30731 Highway 190 Springville CA 93265	CONTACT:	David Sawyer
		INQUIRY #:	7449911.5s
LAT/LONG:	36.086018 / 118.886103	DATE:	September 20, 2023 3:25 pm

Copyright © 2023 EDR, Inc. © 2015 TomTom Rel. 2015.

GEOCHECK® - PHYSICAL SETTING SOURCE SUMMARY

DOMINANT SOIL COMPOSITION IN GENERAL AREA OF TARGET PROPERTY

The U.S. Department of Agriculture's (USDA) Soil Conservation Service (SCS) leads the National Cooperative Soil Survey (NCSS) and is responsible for collecting, storing, maintaining and distributing soil survey information for privately owned lands in the United States. A soil map in a soil survey is a representation of soil patterns in a landscape. The following information is based on Soil Conservation Service SSURGO data.

Soil Map ID: 1

Soil Component Name: FRIANT

Soil Surface Texture: fine sandy loam

Hydrologic Group: Class D - Very slow infiltration rates. Soils are clayey, have a high water table, or are shallow to an impervious layer.

Soil Drainage Class: Well drained

Hydric Status: Not hydric

Corrosion Potential - Uncoated Steel: Moderate

Depth to Bedrock Min: > 0 inches

Depth to Watertable Min: > 0 inches

Soil Layer Information							
	Boundary			Classification		Saturated hydraulic conductivity micro m/sec	Soil Reaction (pH)
Layer	Upper	Lower	Soil Texture Class	AASHTO Group	Unified Soil		
1	0 inches	7 inches	fine sandy loam	Not reported	Not reported	Max: Min:	Max: Min:
2	7 inches	18 inches	gravelly sandy loam	Not reported	Not reported	Max: Min:	Max: Min:
3	18 inches	22 inches		Not reported	Not reported	Max: Min:	Max: Min:

Soil Map ID: 2

Soil Component Name: COARSEGOLD

Soil Surface Texture: loam

Hydrologic Group: Class C - Slow infiltration rates. Soils with layers impeding downward movement of water, or soils with moderately fine or fine textures.

Soil Drainage Class: Well drained

Hydric Status: Not hydric

Corrosion Potential - Uncoated Steel: Moderate

Depth to Bedrock Min: > 0 inches

Depth to Watertable Min: > 0 inches

Soil Layer Information							
	Boundary			Classification		Saturated hydraulic conductivity micro m/sec	Soil Reaction (pH)
Layer	Upper	Lower	Soil Texture Class	AASHTO Group	Unified Soil		
1	0 inches	7 inches	loam	Not reported	Not reported	Max: Min:	Max: Min:
2	7 inches	20 inches	loam	Not reported	Not reported	Max: Min:	Max: Min:
3	20 inches	31 inches	gravelly loam	Not reported	Not reported	Max: Min:	Max: Min:
4	31 inches	35 inches		Not reported	Not reported	Max: Min:	Max: Min:

Soil Map ID: 3

Soil Component Name: COARSEGOLD

Soil Surface Texture: loam

Hydrologic Group: Class C - Slow infiltration rates. Soils with layers impeding downward movement of water, or soils with moderately fine or fine textures.

Soil Drainage Class: Well drained

Hydric Status: Not hydric

Corrosion Potential - Uncoated Steel: Moderate

Depth to Bedrock Min: > 0 inches

Depth to Watertable Min: > 0 inches

Soil Layer Information							
	Boundary			Classification		Saturated hydraulic conductivity micro m/sec	Soil Reaction (pH)
Layer	Upper	Lower	Soil Texture Class	AASHTO Group	Unified Soil		
1	0 inches	7 inches	loam	Not reported	Not reported	Max: Min:	Max: Min:

Soil Layer Information							
	Boundary			Classification		Saturated hydraulic conductivity micro m/sec	Soil Reaction (pH)
Layer	Upper	Lower	Soil Texture Class	AASHTO Group	Unified Soil		
2	7 inches	20 inches	loam	Not reported	Not reported	Max: Min:	Max: Min:
3	20 inches	31 inches	gravelly loam	Not reported	Not reported	Max: Min:	Max: Min:
4	31 inches	35 inches		Not reported	Not reported	Max: Min:	Max: Min:

Soil Map ID: 4

Soil Component Name: AUBERRY

Soil Surface Texture: sandy loam

Hydrologic Group: Class B - Moderate infiltration rates. Deep and moderately deep, moderately well and well drained soils with moderately coarse textures.

Soil Drainage Class: Well drained

Hydric Status: Not hydric

Corrosion Potential - Uncoated Steel: Moderate

Depth to Bedrock Min: > 0 inches

Depth to Watertable Min: > 0 inches

Soil Layer Information							
	Boundary			Classification		Saturated hydraulic conductivity micro m/sec	Soil Reaction (pH)
Layer	Upper	Lower	Soil Texture Class	AASHTO Group	Unified Soil		
1	0 inches	16 inches	sandy loam	Not reported	Not reported	Max: Min:	Max: Min:
2	16 inches	22 inches	sandy loam	Not reported	Not reported	Max: Min:	Max: Min:
3	22 inches	42 inches	clay loam	Not reported	Not reported	Max: Min:	Max: Min:
4	42 inches	55 inches	coarse sandy loam	Not reported	Not reported	Max: Min:	Max: Min:
5	55 inches	59 inches		Not reported	Not reported	Max: Min:	Max: Min:

Soil Map ID: 5

Soil Component Name: AUBERRY

Soil Surface Texture: sandy loam

Hydrologic Group: Class B - Moderate infiltration rates. Deep and moderately deep, moderately well and well drained soils with moderately coarse textures.

Soil Drainage Class: Well drained

Hydric Status: Not hydric

Corrosion Potential - Uncoated Steel: Moderate

Depth to Bedrock Min: > 0 inches

Depth to Watertable Min: > 0 inches

Soil Layer Information							
	Boundary			Classification		Saturated hydraulic conductivity micro m/sec	Soil Reaction (pH)
Layer	Upper	Lower	Soil Texture Class	AASHTO Group	Unified Soil		
1	0 inches	16 inches	sandy loam	Not reported	Not reported	Max: Min:	Max: Min:
2	16 inches	22 inches	sandy loam	Not reported	Not reported	Max: Min:	Max: Min:
3	22 inches	42 inches	clay loam	Not reported	Not reported	Max: Min:	Max: Min:
4	42 inches	55 inches	coarse sandy loam	Not reported	Not reported	Max: Min:	Max: Min:
5	55 inches	59 inches		Not reported	Not reported	Max: Min:	Max: Min:

Soil Map ID: 6

Soil Component Name: SAN JOAQUIN

Soil Surface Texture: loam

Hydrologic Group: Class D - Very slow infiltration rates. Soils are clayey, have a high water table, or are shallow to an impervious layer.

Soil Drainage Class: Moderately well drained

Hydric Status: Partially hydric

Corrosion Potential - Uncoated Steel: High

Depth to Bedrock Min: > 0 inches

Depth to Watertable Min: > 0 inches

Soil Layer Information							
	Boundary			Classification		Saturated hydraulic conductivity micro m/sec	Soil Reaction (pH)
Layer	Upper	Lower	Soil Texture Class	AASHTO Group	Unified Soil		
1	0 inches	12 inches	loam	Not reported	Not reported	Max: 1.4 Min: 0.42	Max: 8.4 Min: 6.6
2	12 inches	20 inches	sandy clay loam	Not reported	Not reported	Max: 1.4 Min: 0.42	Max: 8.4 Min: 6.6
3	20 inches	25 inches	clay loam	Not reported	Not reported	Max: 1.4 Min: 0.42	Max: 8.4 Min: 6.6
4	25 inches	55 inches		Not reported	Not reported	Max: 1.4 Min: 0.42	Max: 8.4 Min: 6.6
5	55 inches	77 inches		Not reported	Not reported	Max: 1.4 Min: 0.42	Max: 8.4 Min: 6.6

Soil Map ID: 7

Soil Component Name: AUBERRY

Soil Surface Texture: sandy loam

Hydrologic Group: Class B - Moderate infiltration rates. Deep and moderately deep, moderately well and well drained soils with moderately coarse textures.

Soil Drainage Class: Well drained

Hydric Status: Not hydric

Corrosion Potential - Uncoated Steel: Moderate

Depth to Bedrock Min: > 0 inches

Depth to Watertable Min: > 0 inches

Soil Layer Information							
	Boundary			Classification		Saturated hydraulic conductivity micro m/sec	Soil Reaction (pH)
Layer	Upper	Lower	Soil Texture Class	AASHTO Group	Unified Soil		
1	0 inches	16 inches	sandy loam	Not reported	Not reported	Max: Min:	Max: Min:
2	16 inches	22 inches	sandy loam	Not reported	Not reported	Max: Min:	Max: Min:
3	22 inches	42 inches	clay loam	Not reported	Not reported	Max: Min:	Max: Min:
4	42 inches	55 inches	coarse sandy loam	Not reported	Not reported	Max: Min:	Max: Min:
5	55 inches	59 inches		Not reported	Not reported	Max: Min:	Max: Min:

Soil Map ID: 8

Soil Component Name: LAS POSAS

Soil Surface Texture: loam

Hydrologic Group: Class C - Slow infiltration rates. Soils with layers impeding downward movement of water, or soils with moderately fine or fine textures.

Soil Drainage Class: Well drained

Hydric Status: Not hydric

Corrosion Potential - Uncoated Steel: High

Depth to Bedrock Min: > 0 inches

Depth to Watertable Min: > 0 inches

Soil Layer Information							
	Boundary			Classification		Saturated hydraulic conductivity micro m/sec	Soil Reaction (pH)
Layer	Upper	Lower	Soil Texture Class	AASHTO Group	Unified Soil		
1	0 inches	9 inches	loam	Not reported	Not reported	Max: Min:	Max: Min:
2	9 inches	31 inches	clay loam	Not reported	Not reported	Max: Min:	Max: Min:
3	31 inches	35 inches		Not reported	Not reported	Max: Min:	Max: Min:

GEOCHECK® - PHYSICAL SETTING SOURCE SUMMARY

LOCAL / REGIONAL WATER AGENCY RECORDS

EDR Local/Regional Water Agency records provide water well information to assist the environmental professional in assessing sources that may impact ground water flow direction, and in forming an opinion about the impact of contaminant migration on nearby drinking water wells.

WELL SEARCH DISTANCE INFORMATION

DATABASE	SEARCH DISTANCE (miles)
Federal USGS	1.000
Federal FRDS PWS	Nearest PWS within 1 mile
State Database	1.000

FEDERAL USGS WELL INFORMATION

MAP ID	WELL ID	LOCATION FROM TP
No Wells Found		

FEDERAL FRDS PUBLIC WATER SUPPLY SYSTEM INFORMATION

MAP ID	WELL ID	LOCATION FROM TP
No PWS System Found		

Note: PWS System location is not always the same as well location.

STATE DATABASE WELL INFORMATION

MAP ID	WELL ID	LOCATION FROM TP
1	CADDW0000000237	1/2 - 1 Mile West
2	15137	1/2 - 1 Mile SSE
A3	CADDW0000008036	1/2 - 1 Mile NNE
B4	CADDW0000007461	1/2 - 1 Mile SE
B5	15136	1/2 - 1 Mile SE
6	CADDW0000013259	1/2 - 1 Mile WSW
A7	CADDW0000003653	1/2 - 1 Mile NNE
C8	CADDW0000010140	1/2 - 1 Mile SSE
C9	CADDW0000004251	1/2 - 1 Mile SSE
10	CADDW0000016434	1/2 - 1 Mile WSW

PHYSICAL SETTING SOURCE MAP - 7449911.5s

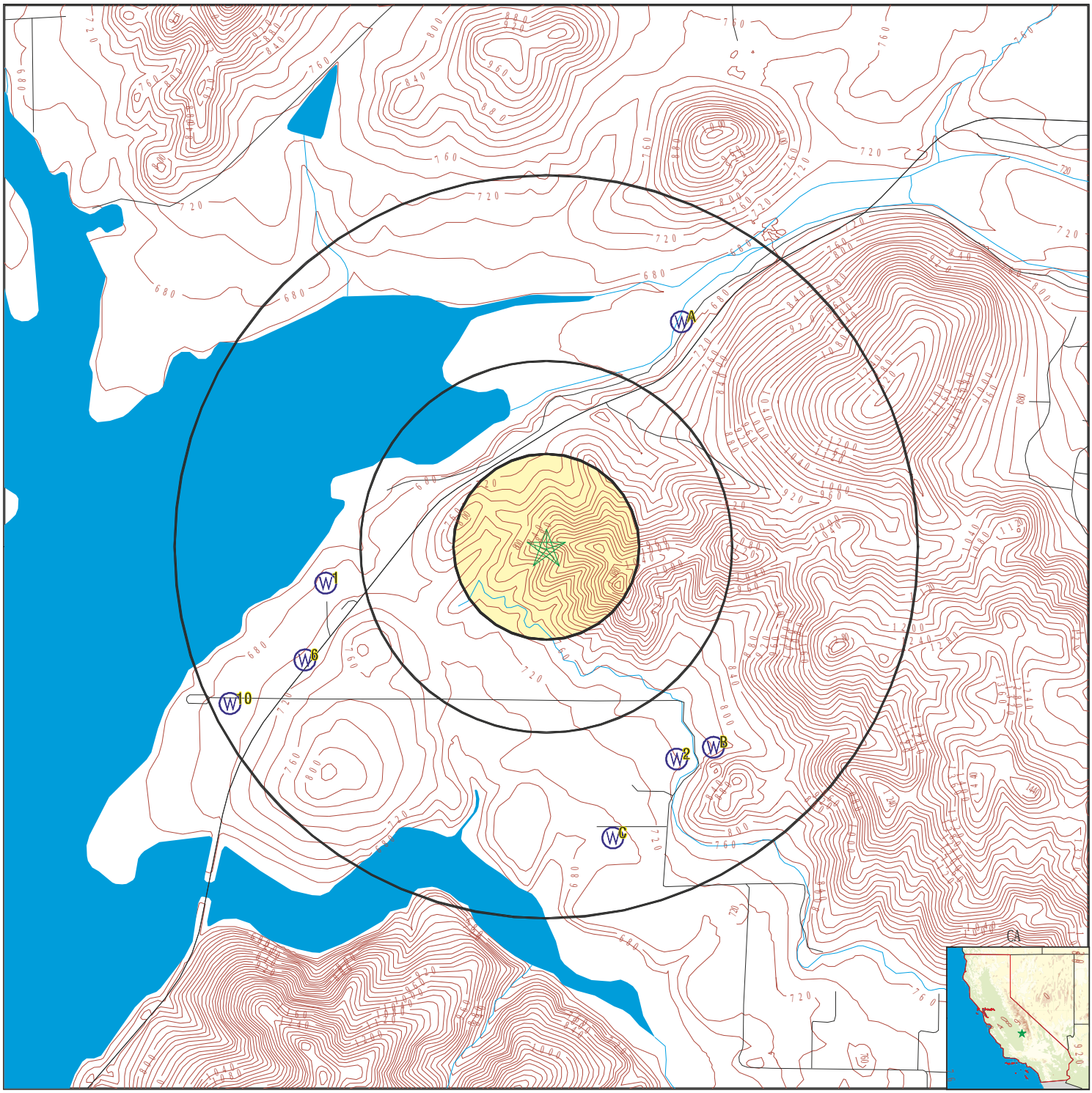

County Boundary
Major Roads
Contour Lines
Earthquake Fault Lines
Earthquake epicenter, Richter 5 or greater
Water Wells
Public Water Supply Wells
Cluster of Multiple Icons

0 1/4 1/2 1 Miles

Groundwater Flow Direction
Indeterminate Groundwater Flow at Location
Groundwater Flow Varies at Location
Closest Hydrogeological Data
Oil, gas or related wells

N

SITE NAME: King- Hartsell - 190 Property ADDRESS: 30731 Highway 190 Springville CA 93265 LAT/LONG: 36.086018 / 118.886103	CLIENT: Acorn Environmental CONTACT: David Sawyer INQUIRY #: 7449911.5s DATE: September 20, 2023 3:24 pm

Copyright © 2023 EDR, Inc. © 2015 TomTom Rel. 2015.

Map ID Direction Distance Elevation	Database	EDR ID Number
1 **West** **1/2 - 1 Mile** **Lower**	**CA WELLS**	**CADDW0000000237**

Well ID:	5400660-001	Well Type:	MUNICIPAL
Source:	Department of Health Services		
Other Name:	WELL 01 - RAW	GAMA PFAS Testing:	Not Reported
Groundwater Quality Data:	https://gamagroundwater.waterboards.ca.gov/gama/gamamap/public/GamaDataDisplay.asp?dataset=DHS&samp_date=&global_id=&assigned_name=5400660-001&store_num=		
GeoTracker Data:	Not Reported		

---

2 **SSE** **1/2 - 1 Mile** **Lower**	**CA WELLS**	**15137**

Seq:	15137	Prim sta c:	21S/29E-30B01 M
Frds no:	5401097001	County:	54
District:	84	User id:	54C
System no:	5401097	Water type:	G
Source nam:	WELL 01	Station ty:	WELL/AMBNT/MUN/INTAKE
Latitude:	360440.0	Longitude:	1185244.0
Precision:	3	Status:	AR
Comment 1:	30839 SUNSHINE DR., PORTERVILLE	Comment 2:	Not Reported
Comment 3:	Not Reported	Comment 4:	Not Reported
Comment 5:	Not Reported	Comment 6:	Not Reported
Comment 7:	Not Reported		
System no:	5401097	System nam:	Sunshine Acres
Hqname:	Not Reported	Address:	Not Reported
City:	Not Reported	State:	Not Reported
Zip:	Not Reported	Zip ext:	Not Reported
Pop serv:	0	Connection:	0
Area serve:	Not Reported		

A3 **NNE** **1/2 - 1 Mile** **Lower**	**CA WELLS**	**CADDW0000008036**

Well ID:	5400665-027	Well Type:	MUNICIPAL
Source:	Department of Health Services		
Other Name:	WEISENBERGER WELL NO. 02	GAMA PFAS Testing:	Not Reported
Groundwater Quality Data:	https://gamagroundwater.waterboards.ca.gov/gama/gamamap/public/GamaDataDisplay.asp?dataset=DHS&samp_date=&global_id=&assigned_name=5400665-027&store_num=		
GeoTracker Data:	Not Reported		

B4 **SE** **1/2 - 1 Mile** **Lower**	**CA WELLS**	**CADDW0000007461**

Well ID:	5400555-001	Well Type:	MUNICIPAL
Source:	Department of Health Services		

Other Name:	WELL 01	GAMA PFAS Testing:	Not Reported
Groundwater Quality Data:	https://gamagroundwater.waterboards.ca.gov/gama/gamamap/public/GamaDataDisplay.asp?dataset=DHS&samp_date=&global_id=&assigned_name=5400555-001&store_num=		
GeoTracker Data:	Not Reported		

B5
SE
1/2 - 1 Mile
Lower

CA WELLS 15136

Seq:	15136	Prim sta c:	21S/29E-30A01 M
Frds no:	5400555001	County:	54
District:	84	User id:	54C
System no:	5400555	Water type:	G
Source nam:	WELL 01	Station ty:	WELL/AMBNT/MUN/INTAKE
Latitude:	360442.0	Longitude:	1185237.0
Precision:	3	Status:	AR
Comment 1:	31374 SUCCESS VALLEY DR., PORTERVILLE		
Comment 2:	Not Reported	Comment 3:	Not Reported
Comment 4:	Not Reported	Comment 5:	Not Reported
Comment 6:	Not Reported	Comment 7:	Not Reported

System no:	5400555	System nam:	Citrus South Tule School
Hqname:	Not Reported	Address:	Not Reported
City:	Not Reported	State:	Not Reported
Zip:	Not Reported	Zip ext:	Not Reported
Pop serv:	0	Connection:	0
Area serve:	Not Reported		

Sample date:	31-MAY-17	Finding:	90.
Chemical:	CALCIUM	Report units:	MG/L
Dlr:	0.		

Sample date:	31-MAY-17	Finding:	12.6
Chemical:	AGGRSSIVE INDEX (CORROSIVITY)	Report units:	Not Reported
Dlr:	0.		

Sample date:	31-MAY-17	Finding:	0.7
Chemical:	LANGELIER INDEX AT SOURCE TEMP.	Report units:	Not Reported
Dlr:	0.		

Sample date:	31-MAY-17	Finding:	560.
Chemical:	TOTAL DISSOLVED SOLIDS	Report units:	MG/L
Dlr:	0.		

Sample date:	31-MAY-17	Finding:	30.
Chemical:	MANGANESE	Report units:	UG/L
Dlr:	20.		

Sample date:	31-MAY-17	Finding:	873.
Chemical:	SPECIFIC CONDUCTANCE	Report units:	US
Dlr:	0.		

Sample date:	31-MAY-17	Finding:	7.8
Chemical:	PH, LABORATORY	Report units:	Not Reported
Dlr:	0.		

Sample date:	31-MAY-17	Finding:	260.
Chemical:	ALKALINITY (TOTAL) AS CACO3	Report units:	MG/L
Dlr:	0.		

GEOCHECK® - PHYSICAL SETTING SOURCE MAP FINDINGS

Sample date:	31-MAY-17	Finding:	320.
Chemical:	BICARBONATE ALKALINITY	Report units:	MG/L
Dlr:	0.		
Sample date:	31-MAY-17	Finding:	16.4
Chemical:	NITRATE (AS N)	Report units:	MG/L
Dlr:	0.4		
Sample date:	31-MAY-17	Finding:	406.
Chemical:	HARDNESS (TOTAL) AS CACO3	Report units:	MG/L
Dlr:	0.		
Sample date:	31-MAY-17	Finding:	16.4
Chemical:	NITRATE + NITRITE (AS N)	Report units:	MG/L
Dlr:	0.4		
Sample date:	31-MAY-17	Finding:	44.
Chemical:	MAGNESIUM	Report units:	MG/L
Dlr:	0.		
Sample date:	31-MAY-17	Finding:	23.
Chemical:	SODIUM	Report units:	MG/L
Dlr:	0.		
Sample date:	31-MAY-17	Finding:	1.
Chemical:	SODIUM ABSORPTION RATIO	Report units:	Not Reported
Dlr:	0.		
Sample date:	31-MAY-17	Finding:	4.
Chemical:	POTASSIUM	Report units:	MG/L
Dlr:	0.		
Sample date:	31-MAY-17	Finding:	31.
Chemical:	CHLORIDE	Report units:	MG/L
Dlr:	0.		
Sample date:	31-MAY-17	Finding:	98.2
Chemical:	SULFATE	Report units:	MG/L
Dlr:	0.5		
Sample date:	31-MAY-17	Finding:	330.
Chemical:	IRON	Report units:	UG/L
Dlr:	100.		
Sample date:	27-APR-15	Finding:	72.1
Chemical:	NITRATE (AS NO3)	Report units:	MG/L
Dlr:	2.		
Sample date:	18-DEC-14	Finding:	78.
Chemical:	NITRATE (AS NO3)	Report units:	MG/L
Dlr:	2.		
Sample date:	23-SEP-14	Finding:	86.
Chemical:	NITRATE (AS NO3)	Report units:	MG/L
Dlr:	2.		

Map ID Direction Distance Elevation	Database	EDR ID Number
6 **WSW** **1/2 - 1 Mile** **Lower**	**CA WELLS**	**CADDW0000013259**

Well ID:	5400696-004	Well Type:	MUNICIPAL
Source:	Department of Health Services		
Other Name:	WELL 4-3 (2006) - RAW	GAMA PFAS Testing:	Not Reported
Groundwater Quality Data:	https://gamagroundwater.waterboards.ca.gov/gama/gamamap/public/GamaDataDisplay.asp?dataset=DHS&samp_date=&global_id=&assigned_name=5400696-004&store_num=		
GeoTracker Data:	Not Reported		

A7 **NNE** **1/2 - 1 Mile** **Lower**	**CA WELLS**	**CADDW0000003653**

Well ID:	5400665-026	Well Type:	MUNICIPAL
Source:	Department of Health Services		
Other Name:	WEISENBERGER WELL 01	GAMA PFAS Testing:	Not Reported
Groundwater Quality Data:	https://gamagroundwater.waterboards.ca.gov/gama/gamamap/public/GamaDataDisplay.asp?dataset=DHS&samp_date=&global_id=&assigned_name=5400665-026&store_num=		
GeoTracker Data:	Not Reported		

C8 **SSE** **1/2 - 1 Mile** **Lower**	**CA WELLS**	**CADDW0000010140**

Well ID:	5403110-001	Well Type:	MUNICIPAL
Source:	Department of Health Services		
Other Name:	WELL 01 - EAST - RAW	GAMA PFAS Testing:	Not Reported
Groundwater Quality Data:	https://gamagroundwater.waterboards.ca.gov/gama/gamamap/public/GamaDataDisplay.asp?dataset=DHS&samp_date=&global_id=&assigned_name=5403110-001&store_num=		
GeoTracker Data:	Not Reported		

C9 **SSE** **1/2 - 1 Mile** **Lower**	**CA WELLS**	**CADDW0000004251**

Well ID:	5403110-002	Well Type:	MUNICIPAL
Source:	Department of Health Services		
Other Name:	WELL 02 - WEST	GAMA PFAS Testing:	Not Reported
Groundwater Quality Data:	https://gamagroundwater.waterboards.ca.gov/gama/gamamap/public/GamaDataDisplay.asp?dataset=DHS&samp_date=&global_id=&assigned_name=5403110-002&store_num=		
GeoTracker Data:	Not Reported		

Map ID Direction Distance Elevation	Database	EDR ID Number
10 **WSW** **1/2 - 1 Mile** **Lower**	**CA WELLS**	**CADDW0000016434**

Well ID:	5402025-001	Well Type:	MUNICIPAL
Source:	Department of Health Services		
Other Name:	WELL 01	GAMA PFAS Testing:	Not Reported
Groundwater Quality Data:	https://gamagroundwater.waterboards.ca.gov/gama/gamamap/public/GamaDataDisplay.asp?dataset=DHS&samp_date=&global_id=&assigned_name=5402025-001&store_num=		
GeoTracker Data:	Not Reported		

GEOCHECK® - PHYSICAL SETTING SOURCE MAP FINDINGS
RADON

AREA RADON INFORMATION

State Database: CA Radon

Radon Test Results

Zipcode	Num Tests	> 4 pCi/L
93265	33	4

Federal EPA Radon Zone for TULARE County: 2

Note: Zone 1 indoor average level > 4 pCi/L.
: Zone 2 indoor average level >= 2 pCi/L and <= 4 pCi/L.
: Zone 3 indoor average level < 2 pCi/L.

Federal Area Radon Information for Zip Code: 93265

Number of sites tested: 2

Area	Average Activity	% <4 pCi/L	% 4-20 pCi/L	% >20 pCi/L
Living Area - 1st Floor	4.600 pCi/L	50%	50%	0%
Living Area - 2nd Floor	Not Reported	Not Reported	Not Reported	Not Reported
Basement	1.900 pCi/L	100%	0%	0%

PHYSICAL SETTING SOURCE RECORDS SEARCHED

TOPOGRAPHIC INFORMATION

USGS 7.5' Digital Elevation Model (DEM)
Source: United States Geologic Survey
EDR acquired the USGS 7.5' Digital Elevation Model in 2002 and updated it in 2006. The 7.5 minute DEM corresponds to the USGS 1:24,000- and 1:25,000-scale topographic quadrangle maps. The DEM provides elevation data with consistent elevation units and projection.

Current USGS 7.5 Minute Topographic Map
Source: U.S. Geological Survey

HYDROLOGIC INFORMATION

Flood Zone Data: This data was obtained from the Federal Emergency Management Agency (FEMA). It depicts 100-year and 500-year flood zones as defined by FEMA. It includes the National Flood Hazard Layer (NFHL) which incorporates Flood Insurance Rate Map (FIRM) data and Q3 data from FEMA in areas not covered by NFHL.
Source: FEMA
Telephone: 877-336-2627
Date of Government Version: 2003, 2015

NWI: National Wetlands Inventory. This data, available in select counties across the country, was obtained by EDR in 2002, 2005, 2010 and 2015 from the U.S. Fish and Wildlife Service.

State Wetlands Data: Wetland Inventory
Source: Department of Fish and Wildlife
Telephone: 916-445-0411

HYDROGEOLOGIC INFORMATION

AQUIFLOW[R] Information System
Source: EDR proprietary database of groundwater flow information
EDR has developed the AQUIFLOW Information System (AIS) to provide data on the general direction of groundwater flow at specific points. EDR has reviewed reports submitted to regulatory authorities at select sites and has extracted the date of the report, hydrogeologically determined groundwater flow direction and depth to water table information.

GEOLOGIC INFORMATION

Geologic Age and Rock Stratigraphic Unit
Source: P.G. Schruben, R.E. Arndt and W.J. Bawiec, Geology of the Conterminous U.S. at 1:2,500,000 Scale - A digital representation of the 1974 P.B. King and H.M. Beikman Map, USGS Digital Data Series DDS - 11 (1994).

STATSGO: State Soil Geographic Database
Source: Department of Agriculture, Natural Resources Conservation Service (NRCS)
The U.S. Department of Agriculture's (USDA) Natural Resources Conservation Service (NRCS) leads the national Conservation Soil Survey (NCSS) and is responsible for collecting, storing, maintaining and distributing soil survey information for privately owned lands in the United States. A soil map in a soil survey is a representation of soil patterns in a landscape. Soil maps for STATSGO are compiled by generalizing more detailed (SSURGO) soil survey maps.

SSURGO: Soil Survey Geographic Database
Source: Department of Agriculture, Natural Resources Conservation Service (NRCS)
Telephone: 800-672-5559
SSURGO is the most detailed level of mapping done by the Natural Resources Conservation Service, mapping scales generally range from 1:12,000 to 1:63,360. Field mapping methods using national standards are used to construct the soil maps in the Soil Survey Geographic (SSURGO) database. SSURGO digitizing duplicates the original soil survey maps. This level of mapping is designed for use by landowners, townships and county natural resource planning and management.

PHYSICAL SETTING SOURCE RECORDS SEARCHED

LOCAL / REGIONAL WATER AGENCY RECORDS

FEDERAL WATER WELLS

PWS: Public Water Systems
Source: EPA/Office of Drinking Water
Telephone: 202-564-3750
Public Water System data from the Federal Reporting Data System. A PWS is any water system which provides water to at least 25 people for at least 60 days annually. PWSs provide water from wells, rivers and other sources.

PWS ENF: Public Water Systems Violation and Enforcement Data
Source: EPA/Office of Drinking Water
Telephone: 202-564-3750
Violation and Enforcement data for Public Water Systems from the Safe Drinking Water Information System (SDWIS) after August 1995. Prior to August 1995, the data came from the Federal Reporting Data System (FRDS).

USGS Water Wells: USGS National Water Inventory System (NWIS)
This database contains descriptive information on sites where the USGS collects or has collected data on surface water and/or groundwater. The groundwater data includes information on wells, springs, and other sources of groundwater.

OTHER STATE DATABASE INFORMATION

Groundwater Ambient Monitoring & Assessment Program
State Water Resources Control Board
Telephone: 916-341-5577
The GAMA Program is Californias comprehensive groundwater quality monitoring program. GAMA collects data by testing the untreated, raw water in different types of wells for naturally-occurring and man-made chemicals. The GAMA data includes Domestic, Monitoring and Municipal well types from the following sources, Department of Water Resources, Department of Heath Services, EDF, Agricultural Lands, Lawrence Livermore National Laboratory, Department of Pesticide Regulation, United States Geological Survey, Groundwater Ambient Monitoring and Assessment Program and Local Groundwater Projects.

Water Well Database
Source: Department of Water Resources
Telephone: 916-651-9648

California Drinking Water Quality Database
Source: Department of Public Health
Telephone: 916-324-2319
The database includes all drinking water compliance and special studies monitoring for the state of California since 1984. It consists of over 3,200,000 individual analyses along with well and water system information.

California Oil and Gas Well Locations
Source: Dept of Conservation, Geologic Energy Management Division
Telephone: 916-323-1779
Oil and Gas well locations in the state.

California Earthquake Fault Lines
Source: California Division of Mines and Geology
The fault lines displayed on EDR's Topographic map are digitized quaternary fault lines prepared in 1975 by the United State Geological Survey. Additional information (also from 1975) regarding activity at specific fault lines comes from California's Preliminary Fault Activity Map prepared by the California Division of Mines and Geology.

RADON

State Database: CA Radon
Source: Department of Public Health
Telephone: 916-210-8558
Radon Database for California

PHYSICAL SETTING SOURCE RECORDS SEARCHED

Area Radon Information
Source: USGS
Telephone: 703-356-4020
The National Radon Database has been developed by the U.S. Environmental Protection Agency (USEPA) and is a compilation of the EPA/State Residential Radon Survey and the National Residential Radon Survey. The study covers the years 1986 - 1992. Where necessary data has been supplemented by information collected at private sources such as universities and research institutions.

EPA Radon Zones
Source: EPA
Telephone: 703-356-4020
Sections 307 & 309 of IRAA directed EPA to list and identify areas of U.S. with the potential for elevated indoor radon levels.

OTHER

Airport Landing Facilities: Private and public use landing facilities
Source: Federal Aviation Administration, 800-457-6656

Epicenters: World earthquake epicenters, Richter 5 or greater
Source: Department of Commerce, National Oceanic and Atmospheric Administration

California Earthquake Fault Lines: The fault lines displayed on EDR's Topographic map are digitized quaternary fault lines, prepared in 1975 by the United State Geological Survey. Additional information (also from 1975) regarding activity at specific fault lines comes from California's Preliminary Fault Activity Map prepared by the California Division of Mines and Geology.

STREET AND ADDRESS INFORMATION

© 2015 TomTom North America, Inc. All rights reserved. This material is proprietary and the subject of copyright protection and other intellectual property rights owned by or licensed to Tele Atlas North America, Inc. The use of this material is subject to the terms of a license agreement. You will be held liable for any unauthorized copying or disclosure of this material.

Appendix B

Historical Aerial Photographs

INQUIRY #: 7261101.8
YEAR: 2020
= 500'
N
EDR

INQUIRY #: 7261101.8
YEAR: 2016
= 500'
N
EDR

INQUIRY #: 7261101.8
YEAR: 2012
= 500'
N
EDR

INQUIRY #: 7261101.8
YEAR: 2009
= 500'
N
EDR

INQUIRY #: 7261101.8
YEAR: 2006
= 500'
N
EDR

INQUIRY #: 7261101.8
YEAR: 1994
= 500'
N
EDR

INQUIRY #: 7261101.8
YEAR: 1985
= 500'
N
EDR

INQUIRY #: 7261101.8
YEAR: 1977
= 500'
N
EDR


INQUIRY #: 7261101.8
YEAR: 1954
= 500'
N
EDR

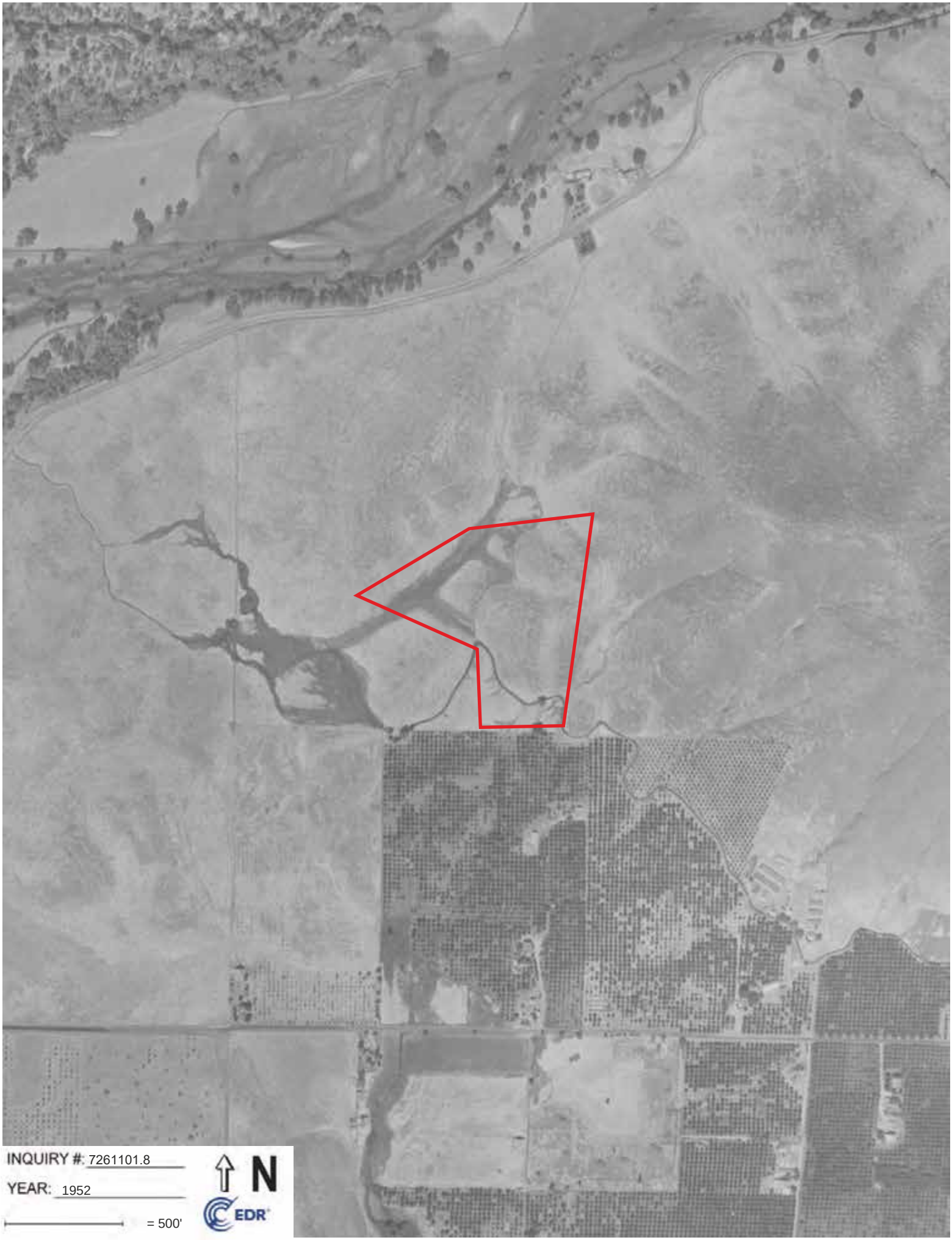
INQUIRY #: 7261101.8
YEAR: 1952
= 500'
N
EDR

INQUIRY #: 7261101.8
YEAR: 1940
= 500'
N
EDR

Appendix C

Historical Topographic Maps

Topo Sheet Key

This EDR Topo Map Report is based upon the following USGS topographic map sheets.

2018 Source Sheets

Success Dam
2018
7.5-minute, 24000

Globe
2018
7.5-minute, 24000

2015 Source Sheets

Success Dam
2015
7.5-minute, 24000

Globe
2015
7.5-minute, 24000

2012 Source Sheets

Success Dam
2012
7.5-minute, 24000

Globe
2012
7.5-minute, 24000

1977 Source Sheets

Success Dam
1977
7.5-minute, 24000
Aerial Photo Revised 1977

Globe
1977
7.5-minute, 24000
Aerial Photo Revised 1954

Topo Sheet Key

This EDR Topo Map Report is based upon the following USGS topographic map sheets.

1961 Source Sheets

Success Dam
1961
7.5-minute, 24000
Aerial Photo Revised 1955

1957 Source Sheets

Springville
1957
15-minute, 62500
Aerial Photo Revised 1955

1956 Source Sheets

Globe
1956
7.5-minute, 24000
Aerial Photo Revised 1954

Success
1956
7.5-minute, 24000
Aerial Photo Revised 1955

1937 Source Sheets

Kaweah
1937
30-minute, 125000

Topo Sheet Key

This EDR Topo Map Report is based upon the following USGS topographic map sheets.

1909 Source Sheets

Kaweah
1909
30-minute, 125000

1904 Source Sheets

Kaweah
1904
30-minute, 125000

Historical Topo Map

2018

This report includes information from the following map sheet(s).

0 Miles 0.25 0.5 1 1.5

NW N NE
W E
SW S SE

TP, Success Dam, 2018, 7.5-minute
E, Globe, 2018, 7.5-minute

SITE NAME: Hartsell Property
ADDRESS: 30731 Highway 90 Unit B
Porterville, CA 93257
CLIENT: Acorn Environmental

N

Historical Topo Map

2015

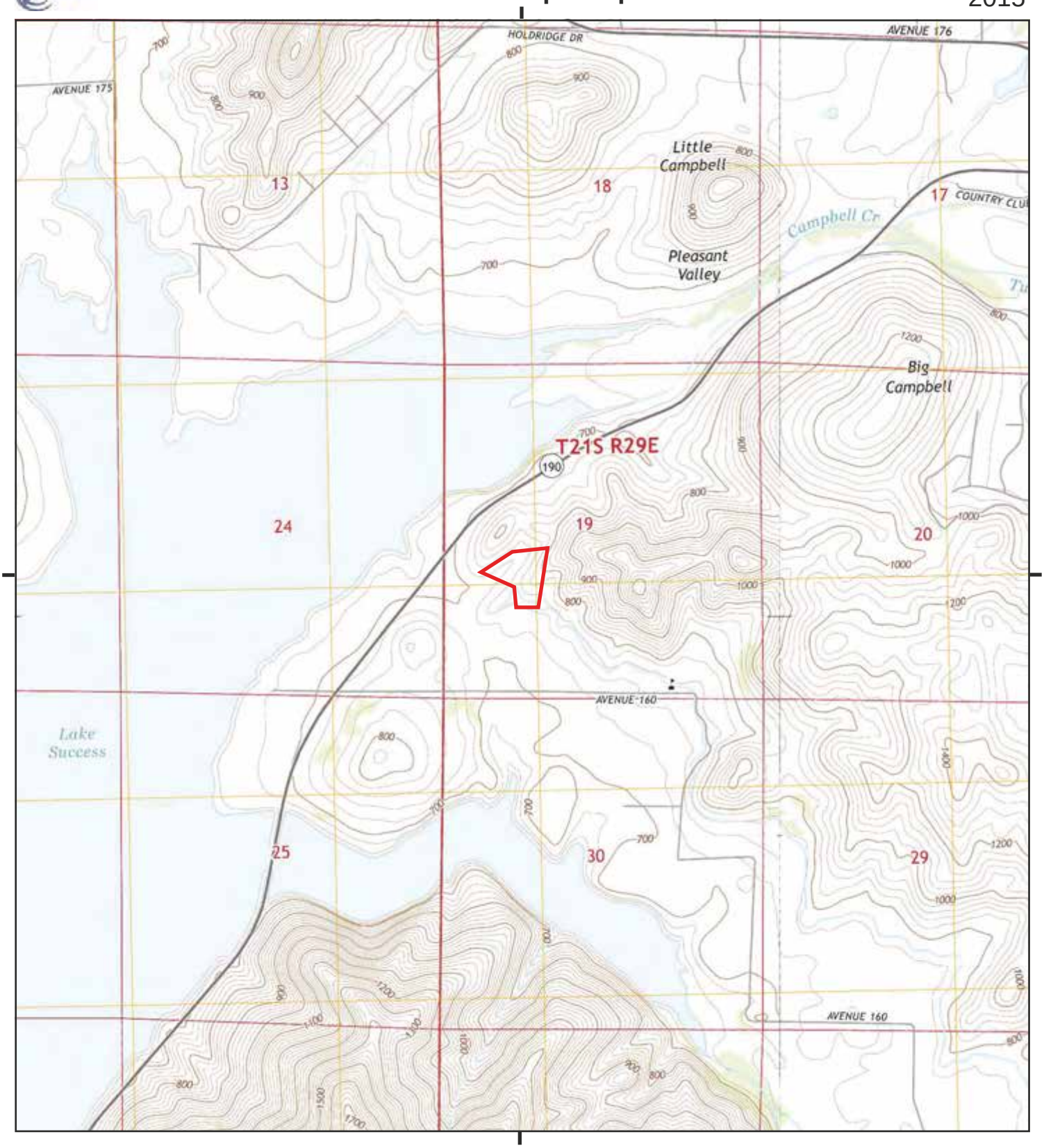

This report includes information from the following map sheet(s).

0 Miles 0.25 0.5 1 1.5

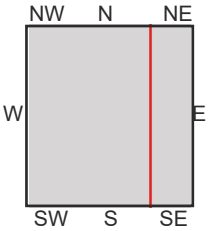

TP, Success Dam, 2015, 7.5-minute
E, Globe, 2015, 7.5-minute

SITE NAME: Hartsell Property
ADDRESS: 30731 Highway 90 Unit B
Porterville, CA 93257
CLIENT: Acorn Environmental

N

Historical Topo Map

2012

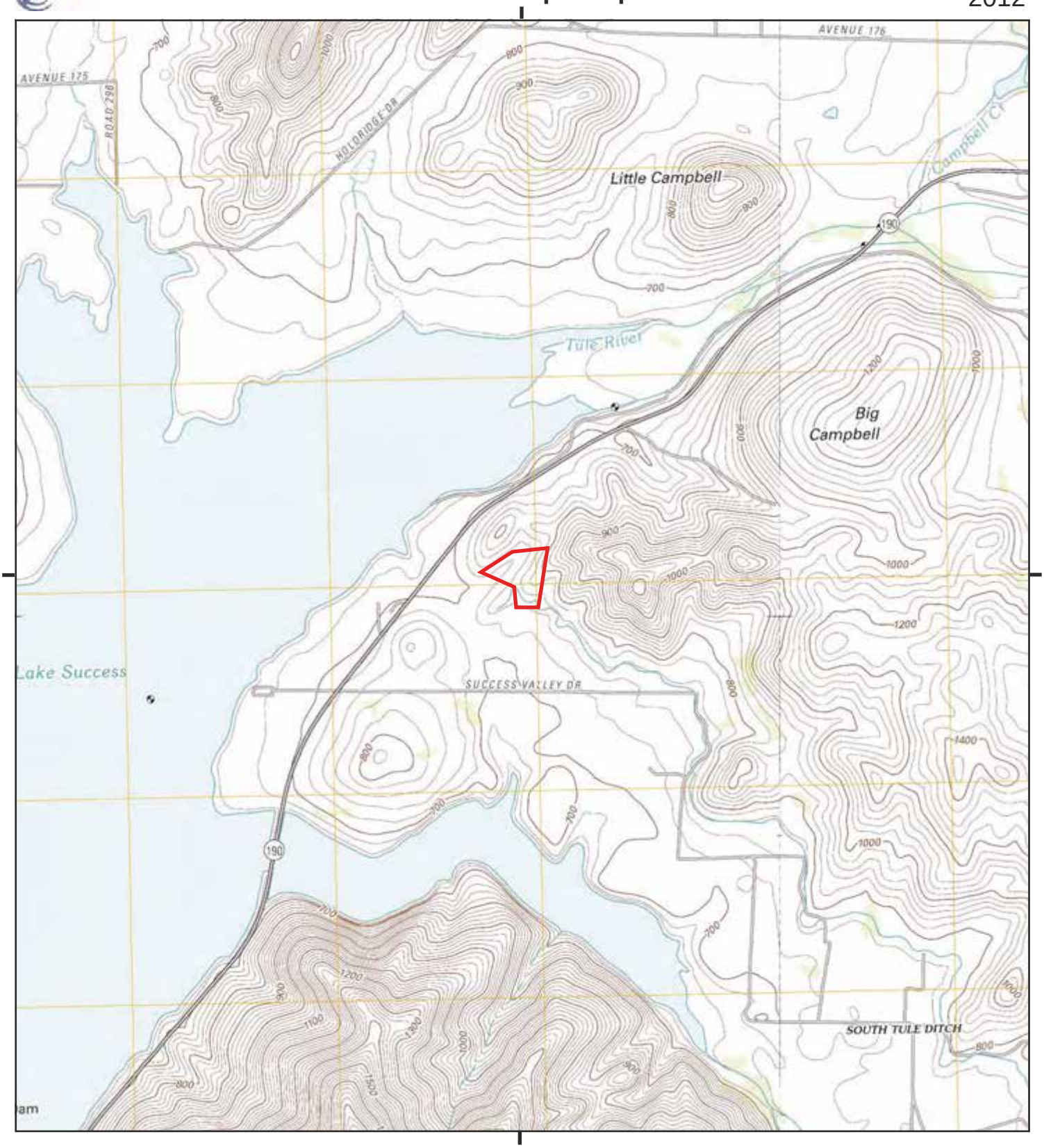

This report includes information from the following map sheet(s).

0 Miles 0.25 0.5 1 1.5

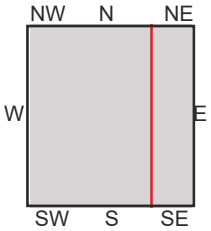

TP, Success Dam, 2012, 7.5-minute
E, Globe, 2012, 7.5-minute

SITE NAME: Hartsell Property
ADDRESS: 30731 Highway 90 Unit B
Porterville, CA 93257
CLIENT: Acorn Environmental

N

Historical Topo Map

1977

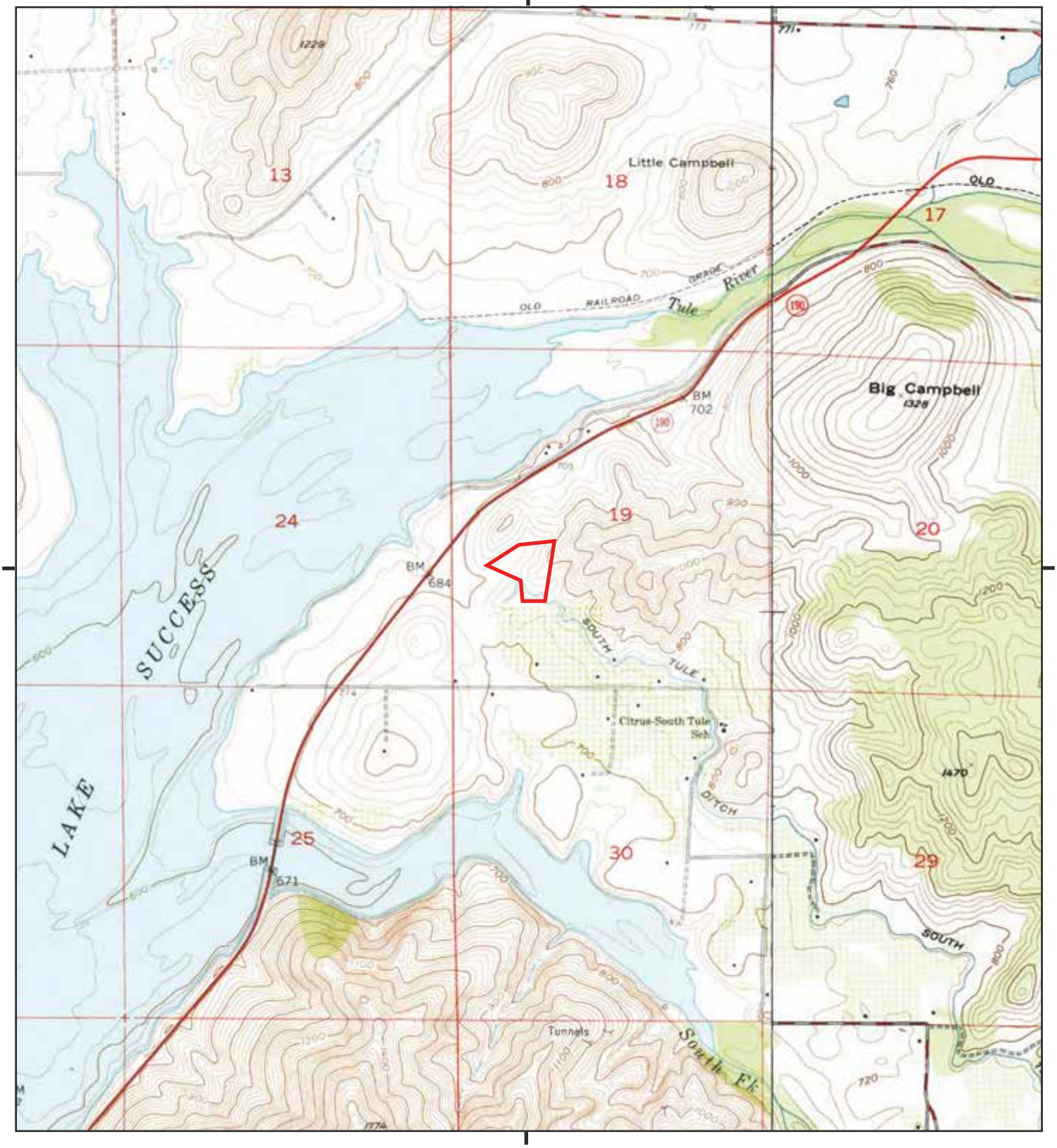

This report includes information from the following map sheet(s).

0 Miles 0.25 0.5 1 1.5

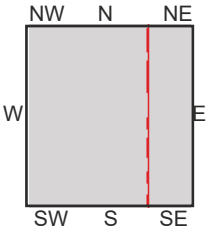

TP, Success Dam, 1977, 7.5-minute
E, Globe, 1977, 7.5-minute

SITE NAME: Hartsell Property
ADDRESS: 30731 Highway 90 Unit B
Porterville, CA 93257
CLIENT: Acorn Environmental

N

Historical Topo Map

1961

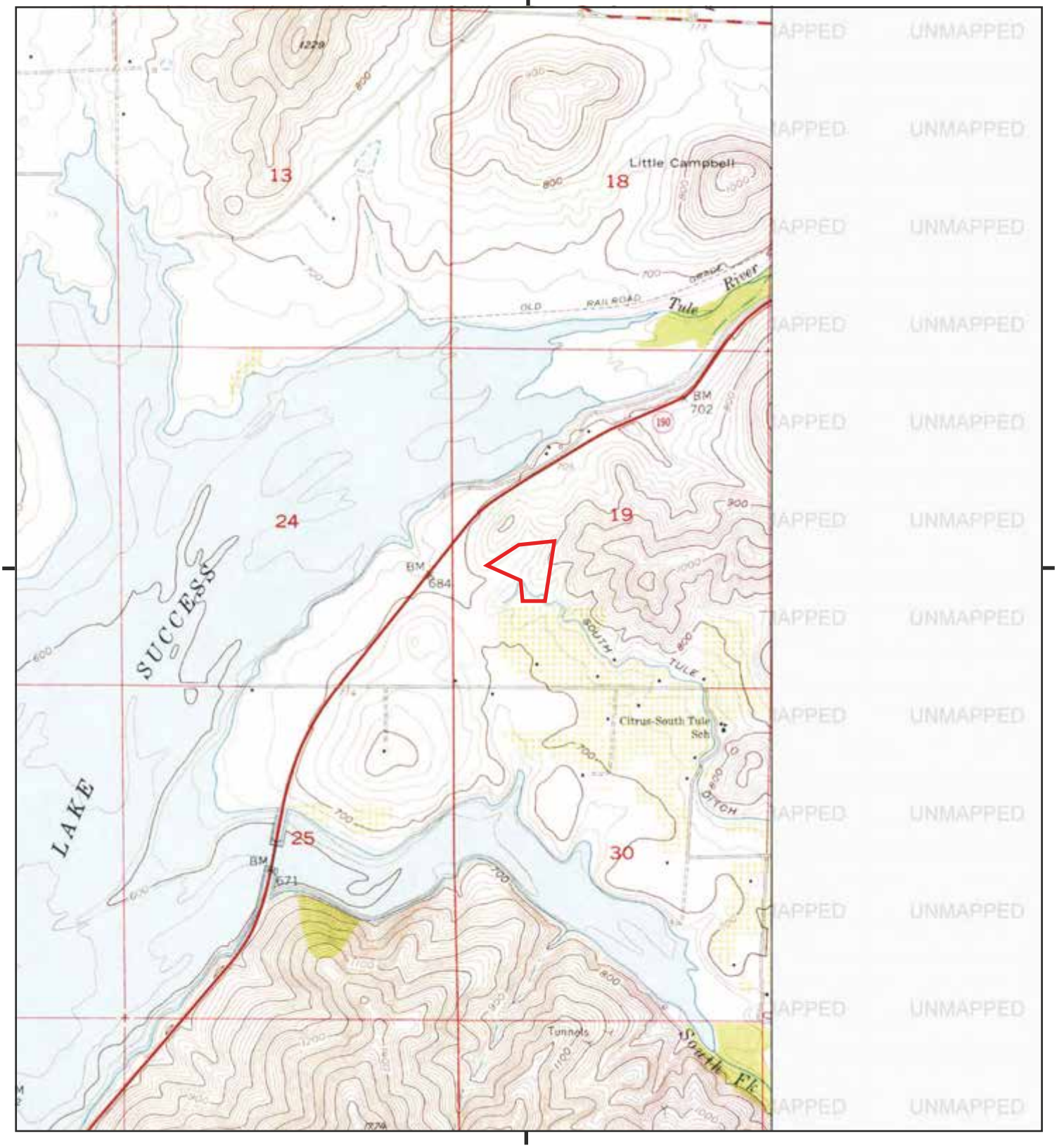

This report includes information from the following map sheet(s).

0 Miles 0.25 0.5 1 1.5

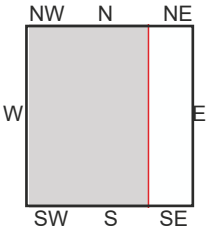

TP, Success Dam, 1961, 7.5-minute

SITE NAME: Hartsell Property
ADDRESS: 30731 Highway 90 Unit B
Porterville, CA 93257
CLIENT: Acorn Environmental

N

Historical Topo Map

1957

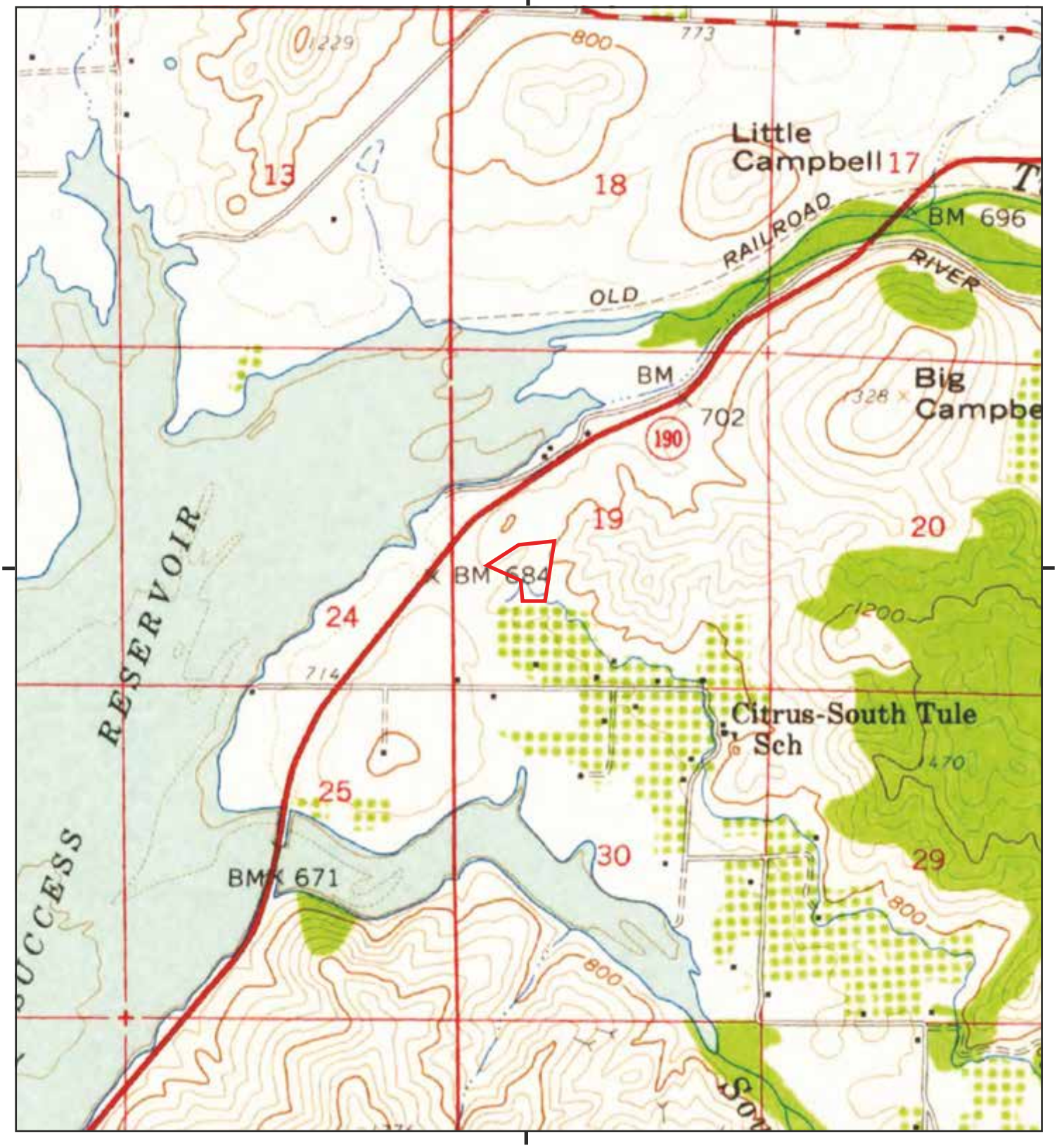

This report includes information from the following map sheet(s).

0 Miles 0.25 0.5 1 1.5

NW N NE
W E
SW S SE

TP, Springville, 1957, 15-minute

SITE NAME: Hartsell Property
ADDRESS: 30731 Highway 90 Unit B
Porterville, CA 93257
CLIENT: Acorn Environmental

N

Historical Topo Map

1956

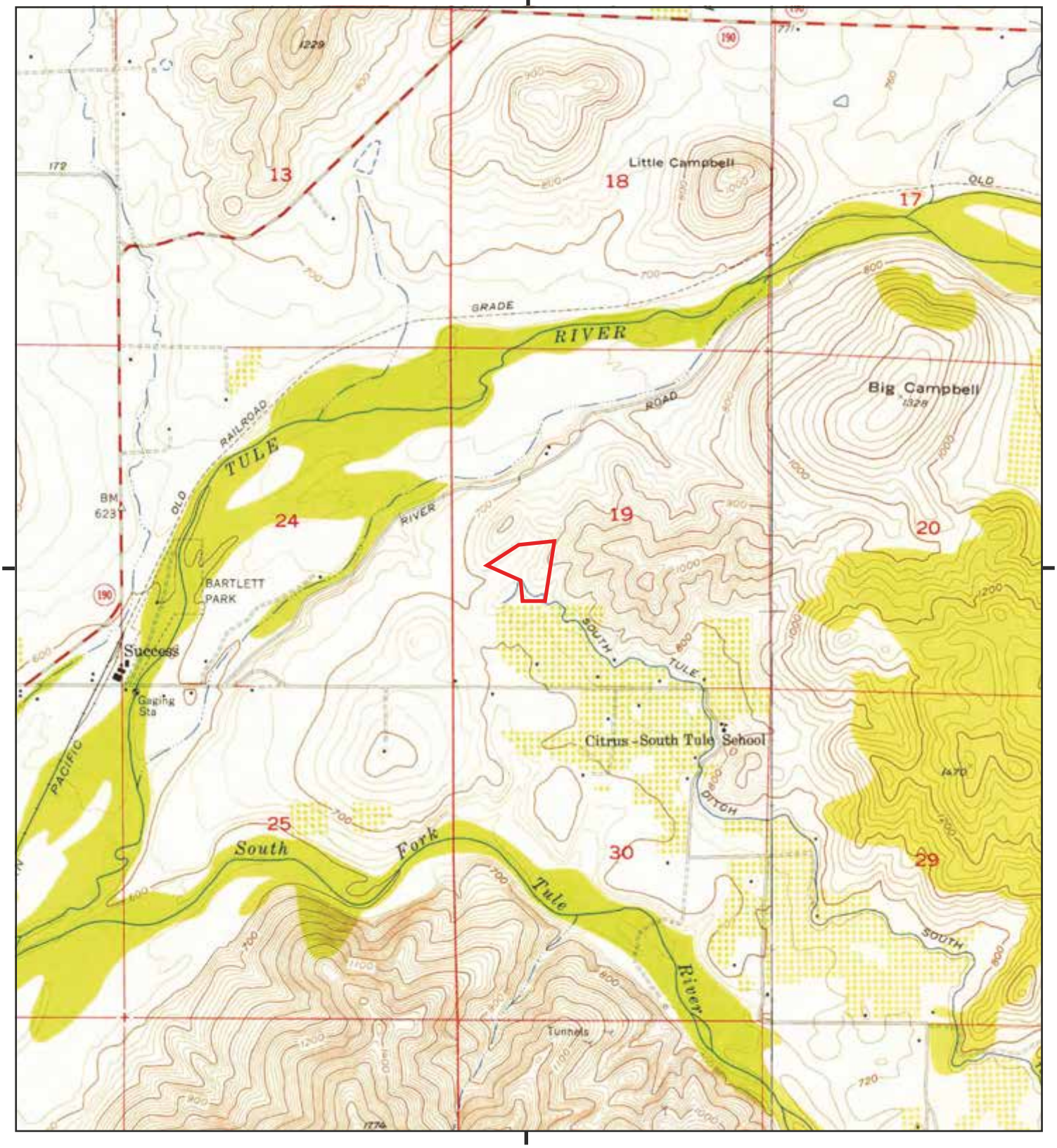

This report includes information from the following map sheet(s).

0 Miles 0.25 0.5 1 1.5

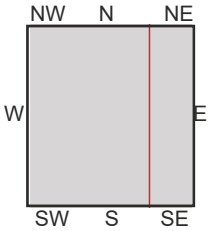

TP, Success, 1956, 7.5-minute
E, Globe, 1956, 7.5-minute

SITE NAME: Hartsell Property
ADDRESS: 30731 Highway 90 Unit B
Porterville, CA 93257
CLIENT: Acorn Environmental

N

Historical Topo Map

1937

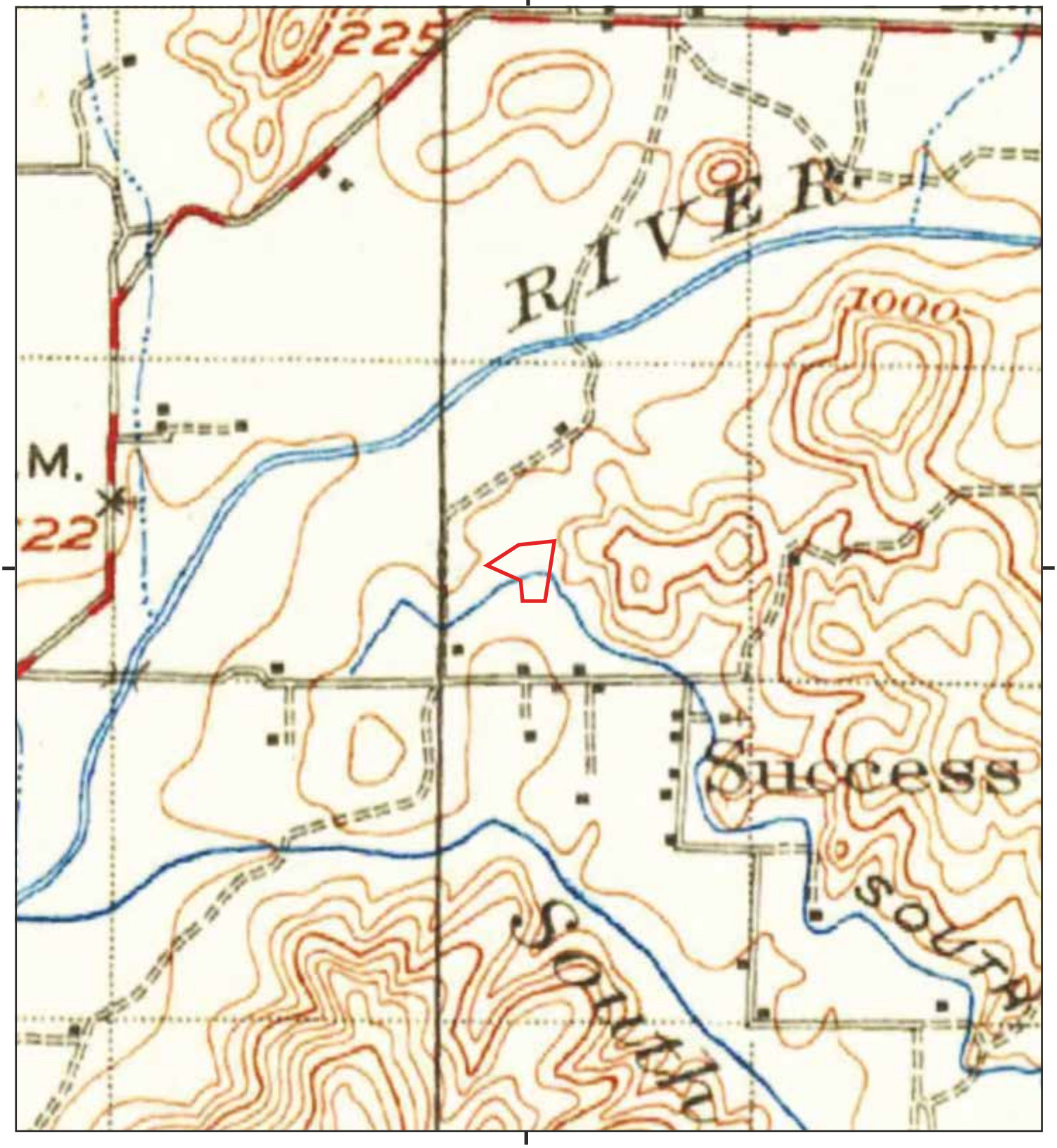

This report includes information from the following map sheet(s).

0 Miles 0.25 0.5 1 1.5

NW N NE
W E
SW S SE

TP, Kaweah, 1937, 30-minute

SITE NAME: Hartsell Property
ADDRESS: 30731 Highway 90 Unit B
Porterville, CA 93257
CLIENT: Acorn Environmental

N

Historical Topo Map

1909

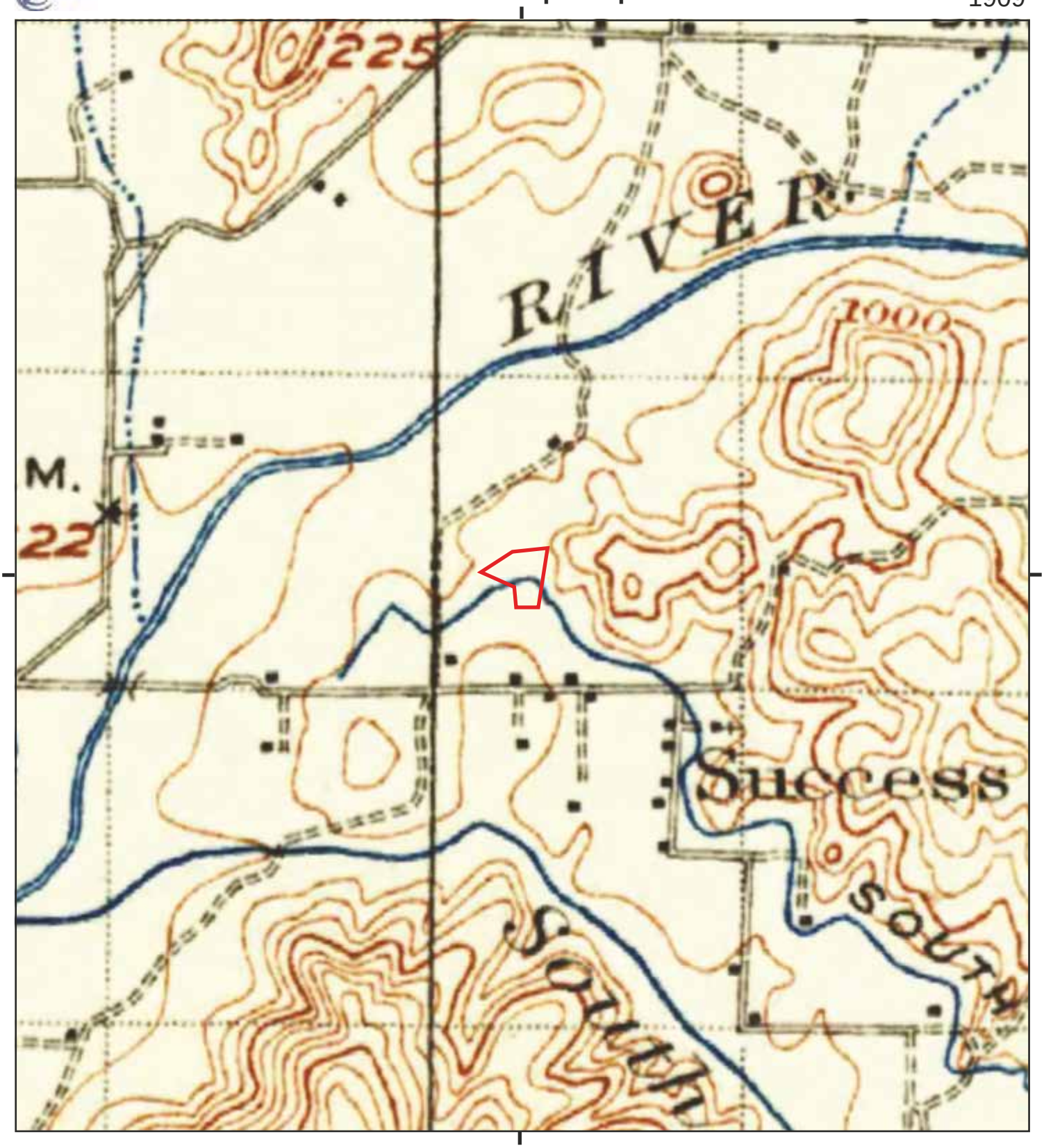

This report includes information from the following map sheet(s).

0 Miles 0.25 0.5 1 1.5

NW N NE
W E
SW S SE

TP, Kaweah, 1909, 30-minute

SITE NAME: Hartsell Property
ADDRESS: 30731 Highway 90 Unit B
Porterville, CA 93257
CLIENT: Acorn Environmental

N

Historical Topo Map

1904

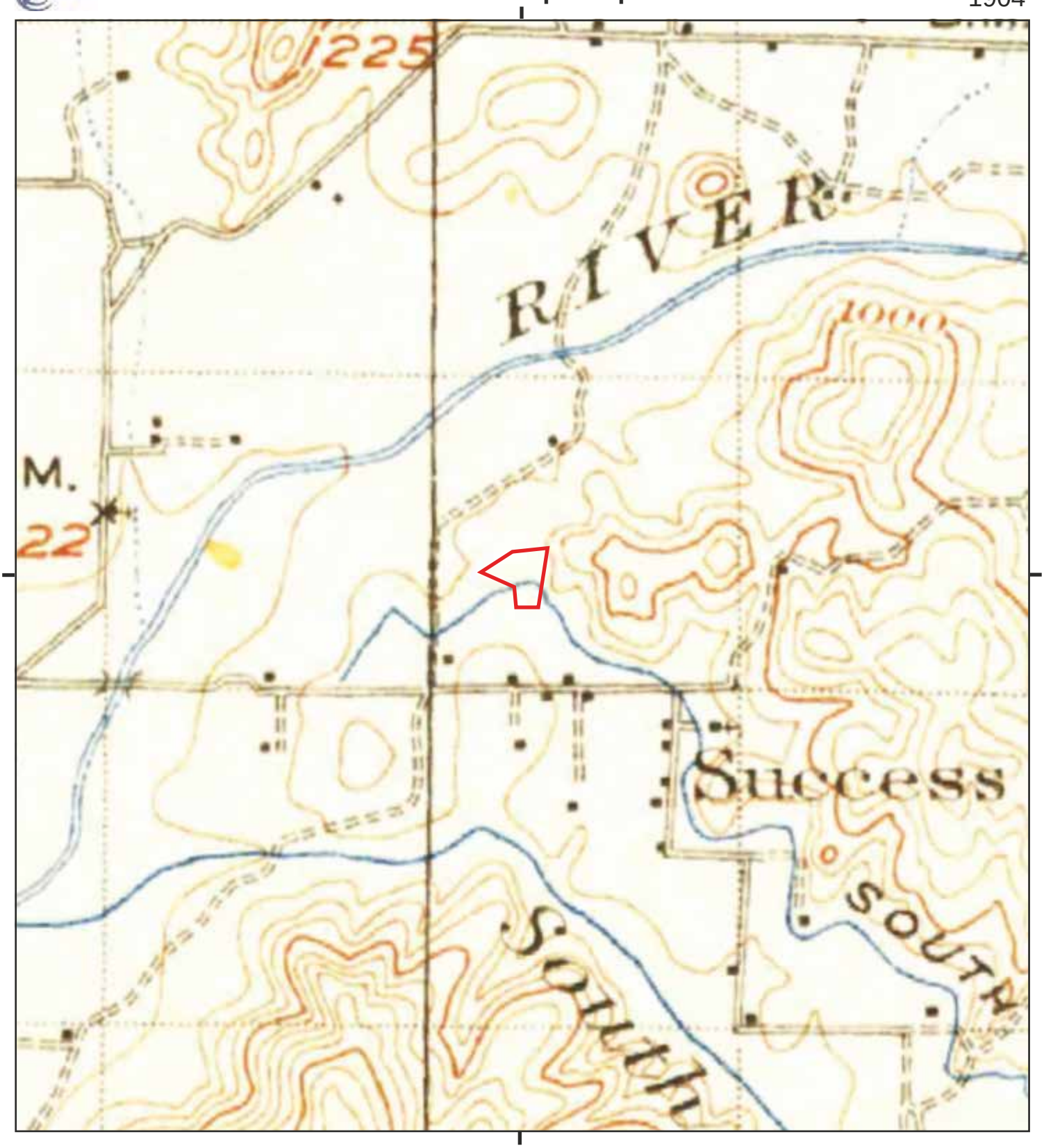

This report includes information from the following map sheet(s).

0 Miles 0.25 0.5 1 1.5

NW N NE
W E
SW S SE

TP, Kaweah, 1904, 30-minute

SITE NAME: Hartsell Property
ADDRESS: 30731 Highway 90 Unit B
Porterville, CA 93257
CLIENT: Acorn Environmental

N

Appendix D

Certified Sanborn Map Report

King- Hartsell - 190 Property

30731 Highway 190

Springville, CA 93265

Inquiry Number: 7449911.6

September 20, 2023

Certified Sanborn® Map Report

6 Armstrong Road, 4th floor
Shelton, CT 06484
Toll Free: 800.352.0050
www.edrnet.com

Certified Sanborn® Map Report

09/20/23

Site Name:	Client Name:
King- Hartsell - 190 Property	Acorn Environmental
30731 Highway 190	5170 Golden Foothill Parkway
Springville, CA 93265	El Dorado Hills, CA 95762
EDR Inquiry # 7449911.6	Contact: David Sawyer

The Sanborn Library has been searched by EDR and maps covering the target property location as provided by Acorn Environmental were identified for the years listed below. The Sanborn Library is the largest, most complete collection of fire insurance maps. The collection includes maps from Sanborn, Bromley, Perris & Browne, Hopkins, Barlow, and others. Only Environmental Data Resources Inc. (EDR) is authorized to grant rights for commercial reproduction of maps by the Sanborn Library LLC, the copyright holder for the collection. Results can be authenticated by visiting www.edrnet.com/sanborn.

The Sanborn Library is continually enhanced with newly identified map archives. This report accesses all maps in the collection as of the day this report was generated.

Certified Sanborn Results:

Certification # 7496-45C1-9E58

PO # 2217

Project King-Hartsell-190

UNMAPPED PROPERTY

This report certifies that the complete holdings of the Sanborn Library, LLC collection have been searched based on client supplied target property information, and fire insurance maps covering the target property were not found.

Sanborn® Library search results

Certification #: 7496-45C1-9E58

The Sanborn Library includes more than 1.2 million fire insurance maps from Sanborn, Bromley, Perris & Browne, Hopkins, Barlow and others which track historical property usage in approximately 12,000 American cities and towns. Collections searched:

- ✔ Library of Congress
- ✔ University Publications of America
- ✔ EDR Private Collection

The Sanborn Library LLC Since 1866™

Limited Permission To Make Copies

Acorn Environmental (the client) is permitted to make up to FIVE photocopies of this Sanborn Map transmittal and each fire insurance map accompanying this report solely for the limited use of its customer. No one other than the client is authorized to make copies. Upon request made directly to an EDR Account Executive, the client may be permitted to make a limited number of additional photocopies. This permission is conditioned upon compliance by the client, its customer and their agents with EDR's copyright policy; a copy of which is available upon request.

Disclaimer - Copyright and Trademark Notice

This Report contains certain information obtained from a variety of public and other sources reasonably available to Environmental Data Resources, LLC. It cannot be concluded from this Report that coverage information for the target and surrounding properties does not exist from other sources. This Report is provided on an "AS IS", "AS AVAILABLE" basis. NO WARRANTY EXPRESS OR IMPLIED IS MADE WHATSOEVER IN CONNECTION WITH THIS REPORT. ENVIRONMENTAL DATA RESOURCES, LLC AND ITS SUBSIDIARIES, AFFILIATES AND THIRD PARTY SUPPLIERS DISCLAIM ALL WARRANTIES, OF ANY KIND OR NATURE, EXPRESS OR IMPLIED, ARISING OUT OF OR RELATED TO THIS REPORT OR ANY OF THE DATA AND INFORMATION PROVIDED IN THIS REPORT, INCLUDING WITHOUT LIMITATION, ANY WARRANTIES REGARDING ACCURACY, QUALITY, CORRECTNESS, COMPLETENESS, COMPREHENSIVENESS, SUITABILITY, MERCHANTABILITY, FITNESS FOR A PARTICULAR PURPOSE, TITLE, NON-INFRINGEMENT, MISAPPROPRIATION, OR OTHERWISE. ALL RISK IS ASSUMED BY THE USER. IN NO EVENT SHALL ENVIRONMENTAL DATA RESOURCES, LLC OR ITS SUBSIDIARIES, AFFILIATES OR THIRD PARTY SUPPLIERS BE LIABLE TO ANYONE FOR ANY DIRECT, INCIDENTAL, INDIRECT, SPECIAL, CONSEQUENTIAL OR OTHER DAMAGES OF ANY TYPE OR KIND (INCLUDING BUT NOT LIMITED TO LOSS OF PROFITS, LOSS OF USE, OR LOSS OF DATA), ARISING OUT OF OR IN ANY WAY CONNECTED WITH THIS REPORT OR ANY OF THE DATA AND INFORMATION PROVIDED IN THIS REPORT. Any analyses, estimates, ratings, environmental risk levels, or risk codes provided in this Report are provided for illustrative purposes only, and are not intended to provide, nor should they be interpreted as providing any facts regarding, or prediction or forecast of, any environmental risk for any property. Only an assessment performed by a qualified environmental professional can provide findings, opinions or conclusions regarding the environmental risk or conditions in, on or at any property.

Copyright 2023 by Environmental Data Resources, Inc. All rights reserved. Reproduction in any media or format, in whole or in part, of any report or map of Environmental Data Resources, Inc., or its affiliates, is prohibited without prior written permission.

EDR and its logos (including Sanborn and Sanborn Map) are trademarks of Environmental Data Resources, LLC or its affiliates. All other trademarks used herein are the property of their respective owners.

Appendix E

Photo Log

Site Photographs – King-Hartsell-Highway 190

Primary dwelling unit on APN 284-760-003	Secondary dwelling unit on APN 284-760-003
	
Orchard agriculture (citrus) along northern portion of Subject Property adjacent to Highway 190	Lakehouse/deck adjacent to pond structure in western portion of the Subject Property.

Conex Storage container on APN 284-760-003. Container partially filled with general household items.	Septic system associated with dwelling unit on APN 284-760-003.
	
Concrete irrigation ditch in western portion of Subject Property.	Access roadway in northwestern corner of Subject Property.

Pond in western portion of Subject Property. Adjacent residential dwelling on right of photograph.	View from to the north from southern boundary.
View north from southeastern corner of Subject Property.	View south from central portion of Subject Property.

Dirt roadways associated with orchard agriculture.	Minor access point in northeastern corner associated with corral.
Historic ranching structure adjacent to the corral in the northeaster corner of the Subject Property.	Transition point from orchard agricultural area to corral.

Appendix F

FEMA

National Flood Hazard Layer FIRMette

118°53'36"W 36°5'28"N

118°52'58"W 36°4'58"N

0 250 500 1,000 1,500 2,000 Feet

1:6,000

Basemap Imagery Source: USGS National Map 2023

Legend

SEE FIS REPORT FOR DETAILED LEGEND AND INDEX MAP FOR FIRM PANEL LAYOUT

SPECIAL FLOOD HAZARD AREAS
- Without Base Flood Elevation (BFE) *Zone A, V, A99*
- With BFE or Depth *Zone AE, AO, AH, VE, AR*
- Regulatory Floodway

OTHER AREAS OF FLOOD HAZARD
- 0.2% Annual Chance Flood Hazard, Areas of 1% annual chance flood with average depth less than one foot or with drainage areas of less than one square mile *Zone X*
- Future Conditions 1% Annual Chance Flood Hazard *Zone X*
- Area with Reduced Flood Risk due to Levee. See Notes. *Zone X*
- Area with Flood Risk due to Levee *Zone D*

OTHER AREAS
- NO SCREEN Area of Minimal Flood Hazard *Zone X*
- Effective LOMRs
- Area of Undetermined Flood Hazard *Zone D*

GENERAL STRUCTURES
- Channel, Culvert, or Storm Sewer
- Levee, Dike, or Floodwall

OTHER FEATURES
- B 20.2 Cross Sections with 1% Annual Chance
- 17.5 Water Surface Elevation
- 8 Coastal Transect
- Base Flood Elevation Line (BFE)
- Limit of Study
- Jurisdiction Boundary
- Coastal Transect Baseline
- Profile Baseline
- Hydrographic Feature

MAP PANELS
- Digital Data Available
- No Digital Data Available
- Unmapped

N

The pin displayed on the map is an approximate point selected by the user and does not represent an authoritative property location.

This map complies with FEMA's standards for the use of digital flood maps if it is not void as described below. The basemap shown complies with FEMA's basemap accuracy standards

The flood hazard information is derived directly from the authoritative NFHL web services provided by FEMA. This map was exported on 9/19/2023 at 7:56 PM and does not reflect changes or amendments subsequent to this date and time. The NFHL and effective information may change or become superseded by new data over time.

This map image is void if the one or more of the following map elements do not appear: basemap imagery, flood zone labels, legend, scale bar, map creation date, community identifiers, FIRM panel number, and FIRM effective date. Map images for unmapped and unmodernized areas cannot be used for regulatory purposes.

Appendix G

Resume

Appendix H

Resumes

RYAN SAWYER, AICP

PRINCIPAL | PROJECT DIRECTOR

Ryan Sawyer is a Project Director with 17 years of experience preparing environmental analysis reports in compliance with National Environmental Policy Act (NEPA), ASTM E-1527, and related environmental laws and regulations. Ms. Sawyer specializes in the preparation of environmental studies for Native American tribal governments, and in particular, the preparation of NEPA compliance documents for fee-to-trust economic development projects. Her knowledge of NEPA, BIA NEPA procedures, and the expectations of staff at the BIA Regional Offices has led to a successful fee-to-trust outcome for many of her clients, including but not limited to the Table Mountain Rancheria, Tule River Tribe, Redding Rancheria and others.

YEARS OF EXPERIENCE

Over 17 Years

EDUCATION

University of California, Santa Barbara; Bachelor of Arts

Major in Environmental Studies and Geography

KEY QUALIFICATIONS

- Meets the definition of an Environmental Professional per DOI Regulations
- Led the preparation of environmental documents for more than 30 Native American Tribes, various federal, state, and local agencies, and private developers across the United States.

CERTIFICATIONS

- American Institute Certified Planners (AICP)

RELEVANT PROJECT EXPERIENCE

Ms. Sawyer currently serves as Project Director on various NEPA documents:

- Confidential Fee-to-Trust Development Project EIS and Phase I, WA
- Confidential Fee-to-Trust Tribal Government and Mixed-Use Non-Gaming Project EA, WA
- Confidential Fee-to-Trust Project EA, northern CA
- Table Mountain Rancheria, Various Fee-to-trust Projects and Phase Is, Categorical Exclusions, Fresno County, CA
- Redding Rancheria Fee-to-Trust Project EIS and Phase I, Redding CA
- Spokane Tribe of Indians Fee-Trust Project Categorical Exclusion and Phase I, WA

Prior to the formation of Acorn Environmental, Ms. Sawyer served as the primary author and project manager for more than 100 environmental impact analysis and compliance projects, including, but not limited to, the following:

- Tule River Tribe FTT Project EIS and Phase I, Porterville, CA
- Tule River Tribe FTT Housing Project EA, Tulare County, CA
- Chicken Ranch Rancheria FTT Projects (various), CA
- San Pasqual FTT Projects (various), CA
- Pauma Band 65-acre FTT Project, CA
- Tachi-Yokut Tribe FTT Projects (various), CA
- Chickasaw Nation FTT EA, Carter County, OK
- Chickasaw Nation FTT EA, Marshall County, OK
- Ho-Chunk Beloit FTT EIS, City of Beloit, WI
- Muckleshoot Emerald Downs Fee-to-trust EA, Kings County, WA

acorn environmental

Appendix H

CUPA/Questionnaire

Gmail

David Sawyer <dsawyer@acorn-env.com>

Public Records - Hazardous Materials

5 messages

David Sawyer <dsawyer@acorn-env.com> Fri, Jul 28, 2023 at 9:40 AM
To: Edem K Agbleode <eagbleode@tularecounty.ca.gov>

Good afternoon Edem,

I am preparing a number of Phase I ESA for due diligence investigations on some properties in Tulare County. I have attached multiple public information request forms for the following properties.

- McCarthy Ranch - Pierson
APNs 305-120-001 and 305-130-005
- Hyder-Tomato-Traylor Property
APNs 305-070-002, 305-070-012, 305-010-025, 305-010-026, 305-070-006, and 305-070-007
- King - Hartsell - Highway 190
APNs 284-760-001, 284-760-006, 284-770-005, 284-770-006, 284-770-007, and 284-760-003
- Highway 190- Road 284
APNs 282-080-004

I'm looking for any UST or hazardous material involvement at the properties in question.

Please find the request forms for the above listed properties attached.

Thank you,

--
Dave Sawyer | Environmental Analyst
Cell: 805-220-8763
w: www.acorn-env.com | e: dsawyer@acorn-env.com
5170 Golden Foothill Parkway | El Dorado Hills, CA 95762

acorn environmental

4 attachments

McCarthy-Pierson Request.doc
74K

Hyder-Tomato-Traylor Request.doc
74K

King-Hartsell-Highway 190 Request.doc
74K

Highway 190- Road 284 Request.doc
74K

Edem K Agbleode <eagbleode@tularecounty.ca.gov> Tue, Aug 1, 2023 at 9:05 AM
To: David Sawyer <dsawyer@acorn-env.com>

Received, thank you!

Edem Agbleode

Environmental Health Specialist II

Tulare County Environmental Health Services

5957 S. Mooney Blvd., Visalia, CA 93277

Phone: 559-624-7427

Fax: 559-687-6941

Email: eagbleode@tularecounty.ca.gov

From: David Sawyer <dsawyer@acorn-env.com>
Sent: Friday, July 28, 2023 9:41 AM
To: Edem K Agbleode <eagbleode@tularecounty.ca.gov>
Subject: Public Records - Hazardous Materials

This Message Is From an Untrusted Sender

You have not previously corresponded with this sender.

Good afternoon Edem,

I am preparing a number of Phase I ESA for due diligence investigations on some properties in Tulare County. I have attached multiple public information request forms for the following properties.

- McCarthy Ranch - Pierson

APNs 305-120-001 and 305-130-005

- Hyder-Tomato-Traylor Property

APNs 305-070-002, 305-070-012, 305-010-025, 305-010-026, 305-070-006, and 305-070-007

- King - Hartsell - Highway 190

APNs 284-760-001, 284-760-006, 284-770-005, 284-770-006, 284-770-007, and 284-760-003

- Highway 190- Road 284

APNs 282-080-004

I'm looking for any UST or hazardous material involvement at the properties in question.

Please find the request forms for the above listed properties attached.

Thank you,

--

Dave Sawyer | Environmental Analyst

Cell: 805-220-8763

w: www.acorn-env.com | e: dsawyer@acorn-env.com

5170 Golden Foothill Parkway | El Dorado Hills, CA 95762

Edem K Agbleode <EAgbleode@tularecounty.ca.gov> Tue, Aug 8, 2023 at 4:35 PM
To: David Sawyer <dsawyer@acorn-env.com>

Good afternoon, David:

I have attached copies of documents that were found for APN 282-080-004. The file is also available for on-site review.

No records were found for the other APNs.

Let me know if you have any questions.

Best regards,

Edem

Edem Agbleode

Environmental Health Specialist II

Tulare County Environmental Health Services

5957 S. Mooney Blvd., Visalia, CA 93277

Phone: 559-624-7427

Fax: 559-687-6941

Email: eagbleode@tularecounty.ca.gov

[Quoted text hidden]

2 attachments

doc02109120230808135834.pdf
1100K

doc02109020230808135647.pdf
1463K

David Sawyer <dsawyer@acorn-env.com> Tue, Aug 8, 2023 at 4:37 PM
To: Edem K Agbleode <eagbleode@tularecounty.ca.gov>

Thank you. I appreciate your time Edem.

Dave Sawyer
[Quoted text hidden]
[Quoted text hidden]

Edem K Agbleode <eagbleode@tularecounty.ca.gov> Tue, Aug 8, 2023 at 4:38 PM
To: David Sawyer <dsawyer@acorn-env.com>

You’re welcome, Dave.

Edem Agbleode

Environmental Health Specialist II

Tulare County Environmental Health Services

5957 S. Mooney Blvd., Visalia, CA 93277

Phone: 559-624-7427

Fax: 559-687-6941

Email: eagbleode@tularecounty.ca.gov

From: David Sawyer <dsawyer@acorn-env.com>
Sent: Tuesday, August 8, 2023 4:37 PM
To: Edem K Agbleode <eagbleode@tularecounty.ca.gov>
Subject: Re: Public Records - Hazardous Materials

[Quoted text hidden]
[Quoted text hidden]

Appendix I

Title Documentation

ALTA COMMITMENT FOR TITLE INSURANCE

Issued By:

CHICAGO TITLE INSURANCE COMPANY

Commitment Number:

FWVI-TO23001017
Amendment C

NOTICE

IMPORTANT - READ CAREFULLY: THIS COMMITMENT IS AN OFFER TO ISSUE ONE OR MORE TITLE INSURANCE POLICIES. ALL CLAIMS OR REMEDIES SOUGHT AGAINST THE COMPANY INVOLVING THE CONTENT OF THIS COMMITMENT OR THE POLICY MUST BE BASED SOLELY IN CONTRACT.

THIS COMMITMENT IS NOT AN ABSTRACT OF TITLE, REPORT OF THE CONDITION OF TITLE, LEGAL OPINION, OPINION OF TITLE, OR OTHER REPRESENTATION OF THE STATUS OF TITLE. THE PROCEDURES USED BY THE COMPANY TO DETERMINE INSURABILITY OF THE TITLE, INCLUDING ANY SEARCH AND EXAMINATION, ARE PROPRIETARY TO THE COMPANY, WERE PERFORMED SOLELY FOR THE BENEFIT OF THE COMPANY, AND CREATE NO EXTRACONTRACTUAL LIABILITY TO ANY PERSON, INCLUDING A PROPOSED INSURED.

THE COMPANY'S OBLIGATION UNDER THIS COMMITMENT IS TO ISSUE A POLICY TO A PROPOSED INSURED IDENTIFIED IN SCHEDULE A IN ACCORDANCE WITH THE TERMS AND PROVISIONS OF THIS COMMITMENT. THE COMPANY HAS NO LIABILITY OR OBLIGATION INVOLVING THE CONTENT OF THIS COMMITMENT TO ANY OTHER PERSON.

COMMITMENT TO ISSUE POLICY

Subject to the Notice; Schedule B, Part I-Requirements; Schedule B, Part II-Exceptions; and the Commitment Conditions, Chicago Title Insurance Company, a Florida corporation (the "Company"), commits to issue the Policy according to the terms and provisions of this Commitment. This Commitment is effective as of the Commitment Date shown in Schedule A for each Policy described in Schedule A, only when the Company has entered in Schedule A both the specified dollar amount as the Proposed Policy Amount and the name of the Proposed Insured.

If all of the Schedule B, Part I-Requirements have not been met within one hundred eighty (180) days after the Commitment Date, this Commitment terminates and the Company's liability and obligation end.

Chicago Title Insurance Company

By:

Michael J. Nolan, President

Attest:

Marjorie Nemzura, Secretary

Countersigned By:

Ted Walters
Authorized Officer or Agent

This page is only a part of a 2016 ALTA® Commitment for Title Insurance issued by Chicago Title Insurance Company. This Commitment is not valid without the Notice; the Commitment to Issue Policy; the Commitment Conditions; Schedule A; Schedule B, Part I-Requirements; Schedule B, Part II-Exceptions; and a counter-signature by the Company or its issuing agent that may be in electronic form.

Copyright American Land Title Association. All rights reserved.

The use of this Form (or any derivative thereof) is restricted to ALTA licensees and ALTA members in good standing as of the date of use. All other uses are prohibited. Reprinted under license from the American Land Title Association.

Transaction Identification Data for reference only:

ISSUING OFFICE:	FOR SETTLEMENT INQUIRIES, CONTACT (TITLE ONLY):
Title Officer: Laura Marquez Chicago Title Company 7475 N. Palm Avenue, Ste 107 Fresno, CA 93711 Phone: (559)492-4217 Fax: (559)261-8960 Main Phone: (559)492-4208 Email: lmarquez@fnf.com	

Order Number: FWVI-TO23001017

SCHEDULE A

1. Commitment Date: August 29, 2023 at 07:30 AM
2. Policy to be issued:

   (a) ALTA U.S. Policy 2012
   Proposed Insured: United States of America in Trust for Tule River Indian Tribe of the Tule River Reservation, California

   Proposed Policy Amount: $1,500,000.00

3. The estate or interest in the Land described or referred to in this Commitment is:

   Fee simple as to Parcel(s) 1, 2, 3, 4 and 5

   Easement(s) more fully described below as to Parcel(s) 6

4. The Title is, at the Commitment Date, vested in:

   Tule River Indian Tribe, a Federally recognized Indian Tribe, as to Parcels, 1, 2, 3 and 4

   Tule River Indian Tribe of the Tule River Reservation, California, a federally recognized sovereign tribe, as to Parcels 5 and 6

5. The Land is described as follows:

   SEE EXHIBIT "A" ATTACHED HERETO AND MADE A PART HEREOF

END OF SCHEDULE A

This page is only a part of a 2016 ALTA® Commitment for Title Insurance issued by Chicago Title Insurance Company. This Commitment is not valid without the Notice; the Commitment to Issue Policy; the Commitment Conditions; Schedule A; Schedule B, Part I-Requirements; Schedule B, Part II-Exceptions; and a counter-signature by the Company or its issuing agent that may be in electronic form.

Copyright American Land Title Association. All rights reserved.

The use of this Form (or any derivative thereof) is restricted to ALTA licensees and ALTA members in good standing as of the date of use. All other uses are prohibited. Reprinted under license from the American Land Title Association.

EXHIBIT "A"

Legal Description

For APN/Parcel ID(s : 284-760-001, 284-760-006, 284-770-005, 284-770-006, 284-770-007 and 284-760-003

THE LAND REFERRED TO HEREIN BELOW IS SITUATED IN THE UNINCORPORATED AREA IN COUNTY OF TULARE, STATE OF CALIFORNIA AND IS DESCRIBED AS FOLLOWS:

PARCEL 1: APN: 284-760-001

PARCEL NO. 1 OF PARCEL MAP NO. 4028 IN THE COUNTY OF TULARE, STATE OF CALIFORNIA, AS PER MAP RECORDED IN BOOK 41, PAGE 32 OF TULARE COUNTY RECORDS.

PARCEL 2: APN: 284-770-006

THAT PORTION OF SECTION 19, TOWNSHIP 21 SOUTH, RANGE 29 EAST, MOUNT DIABLO BASE AND MERIDIAN, IN THE COUNTY OF TULARE, STATE OF CALIFORNIA, DESCRIBED AS FOLLOWS:

COMMENCING AT A POINT IN THE SOUTH LINE OF THE NORTH HALF OF THE SOUTH HALF OF SAID SECTION 19, SAID POINT BEING SOUTH 89° 54' 58" EAST, 1500.00 FEET FROM THE SOUTHWEST CORNER OF SAID NORTH HALF;
THENCE, NORTH 52° 41' 06" EAST, 1602.80 FEET TO THE SOUTHWESTERLY CORNER OF THE 40.00 ACRE PARCEL SHOWN ON THE RECORD OF SURVEY RECORDED IN BOOK 18, PAGE 17, OF LICENSED SURVEYS, TULARE COUNTY RECORDS;
THENCE, NORTH 32° 01' 28" WEST, 542.04 FEET ALONG THE SOUTHWESTERLY LINE OF SAID 40.00 ACRE PARCEL, TO THE TRUE POINT OF BEGINNING OF THE PARCEL TO BE DESCRIBED;
THENCE, CONTINUING NORTH 32° 01' 28" WEST, 1075.50 FEET TO THE NORTHWESTERLY CORNER OF SAID 40.00 ACRE PARCEL;
THENCE, NORTH 57° 58' 50" EAST, 232.31 FEET ALONG THE SOUTHEASTERLY LINE OF STATE HIGHWAY 190;
THENCE, NORTH 66° 34' 12" EAST, 6.85 FEET;
THENCE, DEPARTING THE SOUTHEASTERLY LINE OF STATE HIGHWAY 190 SOUTH 29° 27' 29" EAST, 884.73 FEET;
THENCE, SOUTH 02° 59' 33" EAST, 218.00 FEET;
THENCE, SOUTH 57° 58' 31" WEST, 93.67 FEET TO THE TRUE POINT OF BEGINNING.

PURSUANT TO TENTATIVE PARCEL MAP/FINAL SITE PLAN NO. PPM 97-017/PSR, RECORDED APRIL 6, 1999 AS DOCUMENT NO. 1999-0026157 OF OFFICIAL RECORDS

PARCEL 3: APN: 284-770-005 AND 284-760-006

THAT PORTION OF SECTION 19 TOWNSHIP 21 SOUTH, RANGE 29 EAST, MOUNT DIABLO BASE AND MERIDIAN, COUNTY OF TULARE, STATE OF CALIFORNIA DESCRIBED AS FOLLOWS:

BEGINNING AT A POINT IN THE SOUTH LINE OF THE NORTH HALF OF THE SOUTH HALF OF SAID

Copyright American Land Title Association. All rights reserved.

The use of this Form (or any derivative thereof) is restricted to ALTA licensees and ALTA members in good standing as of the date of use. All other uses are prohibited. Reprinted under license from the American Land Title Association.

EXHIBIT "A"

Legal Description

SECTION 19, SAID POINT BEING SOUTH 89 DEGREES 54 MINUTES 47 SECONDS EAST, 1500.00 FEET FROM THE SOUTHWEST CORNER OF SAID NORTH HALF;
THENCE NORTH 7 DEGREES 49 MINUTES 19 SECONDS EAST, 1205.00 FEET;
THENCE NORTH 40 DEGREES 00 MINUTES 00 SECONDS WEST, 850.00 FEET TO A POINT IN THE SOUTHEASTERLY LINE OF STATE HIGHWAY 190, PER DEEDS RECORDED MAY 5, 1958, IN BOOK 2053, PAGES 608 AND 613 OF OFFICIAL RECORDS;
THENCE NORTH 57 DEGREES 58 MINUTES 00 SECONDS EAST, 941.46 FEET, ALONG THE SOUTHEASTERLY LINE OF SAID HIGHWAY 190;THENCE DEPARTING THE SOUTHEASTERLY LINE OF SAID HIGHWAY 190, SOUTH 32 DEGREES 02 MINUTES 00 SECONDS EAST, 1619.53 FEET;
THENCE SOUTH 52 DEGREES 41 MINUTES 17 SECONDS WEST, 1602.80 FEET TO THE POINT OF BEGINNING.

PARCEL 4 APN: 284-770-007

THAT PORTION OF SECTION 19, TOWNSHIP 21 SOUTH, RANGE 29 EAST, MOUNT DIABLO BASE AND MERIDIAN, IN THE COUNTY OF TULARE, STATE OF CALIFORNIA, ACCORDING TO THE OFFICIAL
PLAT THEREOF DESCRIBED AS FOLLOWS:

COMMENCING AT A POINT IN THE SOUTH LINE OF THE NORTH HALF OF THE SOUTH HALF OF SAID
SECTION 19, SAID POINT BEING SOUTH 89°54' 58" EAST, 1500.00 FEET FROM THE SOUTHWEST CORNER OF SAID NORTH HALF;
THENCE, NORTH 52° 41' 06" EAST, 1602.80 FEET TO THE SOUTHWESTERLY CORNER OF THE 40.00
ACRE PARCEL SHOWN ON THE RECORD OF SURVEY RECORDED IN BOOK 18, PAGE 17, OF LICENSED
SURVEYS, TULARE COUNTY RECORDS, SAID COMER BEING THE TRUE POINT OF BEGINNING;
THENCE, NORTH 32°01'28" WEST, 542.04 FEET ALONG THE SOUTHWESTERLY LINE OF SAID 40.00-
ACRE PARCEL;
THENCE, DEPARTING THE SOUTHWESTERLY LINE OF SAID 40.00-ACRE PARCEL, NORTH 57°58'31" EAST, 93.67 FEET;
THENCE, NORTH 02°59'33" WEST, 218.00 FEET;
THENCE, NORTH 29°27'29" WEST, 884.73 FEET TO A POINT IN THE SOUTHEASTERLY LINE OF STATE
HIGHWAY 190;
THENCE, NORTH 66°34'12" EAST, 660.70 FEET TO THE NORTHERLY CORNER OF SAID 40-ACRE PARCEL;
THENCE, SOUTH 44°54'11" EAST, 911.34 FEET ALONG THE NORTHEASTERLY LINE OF SAID 40.00-ACRE
PARCEL;
THENCE, SOUTH 85°53'38" EAST, 794.53 FEET TO THE EASTERLY COMER OF SAID 40-ACRE

This page is only a part of a 2016 ALTA® Commitment for Title Insurance issued by Chicago Title Insurance Company. This Commitment is not valid without the Notice; the Commitment to Issue Policy; the Commitment Conditions; Schedule A; Schedule B, Part I-Requirements; Schedule B, Part II-Exceptions; and a counter-signature by the Company or its issuing agent that may be in electronic form.

Copyright American Land Title Association. All rights reserved.

The use of this Form (or any derivative thereof) is restricted to ALTA licensees and ALTA members in good standing as of the date of use. All other uses are prohibited. Reprinted under license from the American Land Title Association.

EXHIBIT "A"

Legal Description

PARCEL;
THENCE, SOUTH 52°41'06" WEST, 1744.64 FEET TO THE TRUE POINT OF BEGINNING.

PURSUANT TO TENTATIVE PARCEL MAP/FINAL SITE PLAN NO. PPM 97-017/PSR, RECORDED APRIL 6, 1999 AS DOCUMENT NO. 1999-0026157 OF OFFICIAL RECORDS

PARCEL 5: APN: 284-760-003

PARCEL 3 OF PARCEL MAP 4028, IN THE COUNTY OF TULARE, STATE OF CALIFORNIA, ACCORDING TO THE MAP THEREOF RECORDED IN BOOK 41, PAGE 32 OF PARCEL MAPS, TULARE COUNTY RECORDS.

PARCEL 6:

A 20 FOOT PRIVATE VEHICULAR ACCESS EASEMENT AS SHOWN ON PARCEL MAP NO. 4028, RECORDED IN BOOK 41, PAGE 31 OF PARCEL MAPS, TULARE COUNTY RECORDS TOGETHER WITH RIGHTS OF INGRESS AND EGRESS ACROSS SAID PRIVATE VEHICULAR ACCESS EASEMENT.

This page is only a part of a 2016 ALTA® Commitment for Title Insurance issued by Chicago Title Insurance Company. This Commitment is not valid without the Notice; the Commitment to Issue Policy; the Commitment Conditions; Schedule A; Schedule B, Part I-Requirements; Schedule B, Part II-Exceptions; and a counter-signature by the Company or its issuing agent that may be in electronic form.

Copyright American Land Title Association. All rights reserved.

The use of this Form (or any derivative thereof) is restricted to ALTA licensees and ALTA members in good standing as of the date of use. All other uses are prohibited. Reprinted under license from the American Land Title Association.

SCHEDULE B, PART I
REQUIREMENTS

All of the following Requirements must be met:

1. The Proposed Insured must notify the Company in writing of the name of any party not referred to in this Commitment who will obtain an interest in the Land or who will make a loan on the Land. The Company may then make additional Requirements or Exceptions.

2. Pay the agreed amount for the estate or interest to be insured.

3. Pay the premiums, fees, and charges for the Policy to the Company.

4. Documents satisfactory to the Company that convey the Title or create the Mortgage to be insured, or both, must be properly authorized, executed, delivered, and recorded in the Public Records.

5. Furnish for recordation a satisfaction or release of:

   A lien for the amount shown below and any other amounts due,

   Amount: $301.88
   Claimant: Eastern Tule Groundwater Sustainability Agency
   Nature of Claim: unpaid charges
   Recording Date: February 22, 2023
   Recording No.: 2023-008250, Official Records

6. Furnish for recordation a satisfaction or release of:

   A lien for the amount shown below and any other amounts due,

   Amount: $982.04
   Claimant: Eastern Tule Groundwater Sustainability Agency
   Nature of Claim: unpaid charges
   Recording Date: May 17, 2023
   Recording No.: 2023-0022864, Official Records

7. Furnish for review a copy of the constitution and bylaws of the Tribe.

8. Provide proof of authority by the Tribe to make the proposed conveyance together with the evidence of the identity and authority of the proper individuals to execute the conveyance.

9. Furnish for recordation an acceptance of conveyance from the U.S. Department of Interior, Bureau of Indian Affairs.

10. Furnish for review a limited waiver of sovereign immunity from the Tribe together with proof of authority of the Tribe to make the limited waiver of soverign immunity.

This page is only a part of a 2016 ALTA® Commitment for Title Insurance issued by Chicago Title Insurance Company. This Commitment is not valid without the Notice; the Commitment to Issue Policy; the Commitment Conditions; Schedule A; Schedule B, Part I-Requirements; Schedule B, Part II-Exceptions; and a counter-signature by the Company or its issuing agent that may be in electronic form.

Copyright American Land Title Association. All rights reserved.

The use of this Form (or any derivative thereof) is restricted to ALTA licensees and ALTA members in good standing as of the date of use. All other uses are prohibited. Reprinted under license from the American Land Title Association.

SCHEDULE B, PART I
REQUIREMENTS
(continued)

11. Furnish for review the BIA approval of a limited waiver of sovereign immunity from the Tribe.

12. Provide evidence of the authority of the BIA representative to execute any approvals or consents.

13. The Company will require that an Owner's Affidavit be completed by the party(s) named below before the issuance of any policy of title insurance.

    Party(ies): Tule River Indian Tribe, a federally recognized Indian Tribe

    The Company reserves the right to add additional items or make further requirements after review of the requested Affidavit.

14. The Company will require, for review, a full and complete copy of any unrecorded agreement, contract, license and/or lease, together with all supplements, assignments and amendments thereto, before issuing any policy of title insurance without excepting this item from coverage.

    The Company reserves the right to except additional items and/or make additional requirements after reviewing said documents.

15. The Company will require an ALTA/ACSM LAND TITLE SURVEY. If the owner of the Land the subject of this transaction is in possession of a current ALTA/ACSM LAND TITLE SURVEY, the Company will require that said survey be submitted for review and approval; otherwise, a new survey, satisfactory to the Company, must be prepared by a licensed land surveyor and supplied to the Company prior to the close of escrow.

    The Company reserves the right to add additional items or make further requirements after review of the requested documentation.

16. If a county recorder, title insurance company, escrow company, real estate broker, real estate agent or association provides a copy of a declaration, governing document or deed to any person, California law requires that the document provided shall include a statement regarding any unlawful restrictions. Said statement is to be in at least 14-point bold face type and may be stamped on the first page of any document provided or included as a cover page attached to the requested document. Should a party to this transaction request a copy of any document reported herein that fits this category, the statement is to be included in the manner described.

17. Any documents being executed in conjunction with this transaction must be signed in the presence of an authorized Company employee, an authorized employee of an agent, an authorized employee of the insured lender, or by using Bancserv or other approved third-party service. If the above requirements cannot be met, please call the company at the number provided in this report.

This page is only a part of a 2016 ALTA® Commitment for Title Insurance issued by Chicago Title Insurance Company. This Commitment is not valid without the Notice; the Commitment to Issue Policy; the Commitment Conditions; Schedule A; Schedule B, Part I-Requirements; Schedule B, Part II-Exceptions; and a counter-signature by the Company or its issuing agent that may be in electronic form.

Copyright American Land Title Association. All rights reserved.

The use of this Form (or any derivative thereof) is restricted to ALTA licensees and ALTA members in good standing as of the date of use. All other uses are prohibited. Reprinted under license from the American Land Title Association.

SCHEDULE B, PART I
REQUIREMENTS
(continued)

18. The application for title insurance was placed by reference to only a street address or tax identification number. The proposed Insured must confirm that the legal description in this report covers the parcel(s) of Land requested to be insured. If the legal description is incorrect, the proposed Insured must notify the Company and/or the settlement company in order to prevent errors and to be certain that the legal description for the intended parcel(s) of Land will appear on any documents to be recorded in connection with this transaction and on the policy of title insurance.

19. Pursuant to Government Code Section 27388.1, as amended and effective as of 1-1-2018, a Documentary Transfer Tax (DTT) Affidavit may be required to be completed and submitted with each document when DTT is being paid or when an exemption is being claimed from paying the tax. If a governmental agency is a party to the document, the form will not be required. DTT Affidavits may be available at a Tax Assessor-County Clerk-Recorder.

20. Due to the special requirements of SB 50 (California Public Resources Code Section 8560 et seq.), any transaction that includes the conveyance of title by an agency of the United States must be approved in advance by the Company's State Counsel, Regional Counsel, or one of their designees.

This page is only a part of a 2016 ALTA® Commitment for Title Insurance issued by Chicago Title Insurance Company. This Commitment is not valid without the Notice; the Commitment to Issue Policy; the Commitment Conditions; Schedule A; Schedule B, Part I-Requirements; Schedule B, Part II-Exceptions; and a counter-signature by the Company or its issuing agent that may be in electronic form.

Copyright American Land Title Association. All rights reserved.

The use of this Form (or any derivative thereof) is restricted to ALTA licensees and ALTA members in good standing as of the date of use. All other uses are prohibited. Reprinted under license from the American Land Title Association.

SCHEDULE B, PART I
REQUIREMENTS
(continued)

21. The following Exclusion(s) are added to preliminary reports, commitments and will be included as an endorsement in the following policies:

A. 2006 ALTA Owner's Policy (06-17-06).

6. Defects, liens, encumbrances, adverse claims, notices, or other matters not appearing in the Public Records but that would be disclosed by an examination of any records maintained by or on behalf of a Tribe or on behalf of its members.

B. 2006 ALTA Loan Policy (06-17-06)

8. Defects, liens, encumbrances, adverse claims, notices, or other matters not appearing in the Public Records but that would be disclosed by an examination of any records maintained by or on behalf of a Tribe or on behalf of its members.

9. Any claim of invalidity, unenforceability, or lack of priority of the lien of the Insured Mortgage based on the application of a Tribe's law resulting from the failure of the Insured Mortgage to specify State law as the governing law with respect to the lien of the Insured Mortgage.

C. ALTA Homeowner's Policy of Title Insurance (12-02-13) and CLTA Homeowner's Policy of Title Insurance (12-02-13).

10. Defects, liens, encumbrances, adverse claims, notices, or other matters not appearing in the Public Records but that would be disclosed by an examination of any records maintained by or on behalf of a Tribe or on behalf of its members.

D. ALTA Expanded Coverage Residential Loan Policy - Assessments Priority (04-02-15).

12. Defects, liens, encumbrances, adverse claims, notices, or other matters not appearing in the Public Records but that would be disclosed by an examination of any records maintained by or on behalf of a Tribe or on behalf of its members.

13. Any claim of invalidity, unenforceability, or lack of priority of the lien of the Insured Mortgage based on the application of a Tribe's law resulting from the failure of the Insured Mortgage to specify State law as the governing law with respect to the lien of the Insured Mortgage.

E. CLTA Standard Coverage Policy 1990 (11-09-18).

7. Defects, liens, encumbrances, adverse claims, notices, or other matters not appearing in the public records but that would be disclosed by an examination of any records maintained by or on behalf of a tribe or on behalf of its members.

8. Any claim of invalidity, unenforceability, or lack of priority of the lien of the insured

Copyright American Land Title Association. All rights reserved.

The use of this Form (or any derivative thereof) is restricted to ALTA licensees and ALTA members in good standing as of the date of use. All other uses are prohibited. Reprinted under license from the American Land Title Association.

SCHEDULE B, PART I
REQUIREMENTS
(continued)

mortgage based on the application of a tribe's law resulting from the failure of the insured mortgage to specify state law as the governing law with respect to the lien of the insured mortgage.

22. Note: The name(s) of the proposed insured(s) furnished with this application for title insurance is/are:

Name(s) furnished: United States of America in Trust for Tule River Indian Tribe of the Tule River Reservation, California

If these name(s) are incorrect, incomplete or misspelled, please notify the Company.

23. Note: The charge for a policy of title insurance, when issued through this title order, will be based on the Basic Title Insurance Rate.

24. Notice: Please be aware that due to the conflict between federal and state laws concerning the cultivation, distribution, manufacture or sale of marijuana, the Company is not able to close or insure any transaction involving Land that is associated with these activities.

25. Note: The Company is not aware of any matters which would cause it to decline to attach CLTA Endorsement Form 116 indicating that there is located on said Land a single family residence, known as , Springville, CA, to an Extended Coverage Loan Policy.

26. Note: The only conveyance(s) affecting said Land, which recorded within 24 months of the date of this report, are as follows:

Grantor: Danae Michelle Hartsell, Trustee of the Hartsell Trust u/t/d May 27, 2021
Grantee: Tule River Indian Tribe of the Tule River Reservation, California, a federally recognized sovereign tribe
Recording Date: June 21, 2023
Recording No.: 2023-0028125, of Official Records
Affects: Parcels 5 and 6

27. Note: There are NO conveyances affecting said Land recorded within 24 months of the date of this report.
Affects: Parcels 1, 2, 3 and 4

This page is only a part of a 2016 ALTA® Commitment for Title Insurance issued by Chicago Title Insurance Company. This Commitment is not valid without the Notice; the Commitment to Issue Policy; the Commitment Conditions; Schedule A; Schedule B, Part I-Requirements; Schedule B, Part II-Exceptions; and a counter-signature by the Company or its issuing agent that may be in electronic form.

Copyright American Land Title Association. All rights reserved.

The use of this Form (or any derivative thereof) is restricted to ALTA licensees and ALTA members in good standing as of the date of use. All other uses are prohibited. Reprinted under license from the American Land Title Association.

SCHEDULE B, PART I
REQUIREMENTS
(continued)

28. Note: Property taxes for the fiscal year shown below are PAID. For proration purposes the amounts were:

Tax Identification No.:	284-760-006
Fiscal Year:	2022-2023
1st Installment:	$3,534.37
2nd Installment:	$3,534.37
Exemption:	$0.00
Land:	$684,638.00
Improvements:	$0.00
Personal Property:	$0.00
Code Area:	064-003

29. Note: Property taxes for the fiscal year shown below are PAID. For proration purposes the amounts were:

Tax Identification No.:	284-770-005
Fiscal Year:	2022-2023
1st Installment:	$3,235.20
2nd Installment:	$3,235.20
Exemption:	$0.00
Land:	$626,618.00
Improvements:	$0.00
Personal Property:	$0.00
Code Area:	064-003

30. Note: Property taxes for the fiscal year shown below are PAID. For proration purposes the amounts were:

Tax Identification No.:	284-760-001
Fiscal Year:	2022-2023
1st Installment:	$2,874.86
2nd Installment:	$2,874.86
Exemption:	$0.00
Land:	$551,193.00
Improvements:	$0.00
Personal Property:	$0.00
Code Area:	064-003

This page is only a part of a 2016 ALTA® Commitment for Title Insurance issued by Chicago Title Insurance Company. This Commitment is not valid without the Notice; the Commitment to Issue Policy; the Commitment Conditions; Schedule A; Schedule B, Part I-Requirements; Schedule B, Part II-Exceptions; and a counter-signature by the Company or its issuing agent that may be in electronic form.

Copyright American Land Title Association. All rights reserved.

The use of this Form (or any derivative thereof) is restricted to ALTA licensees and ALTA members in good standing as of the date of use. All other uses are prohibited. Reprinted under license from the American Land Title Association.

SCHEDULE B, PART I
REQUIREMENTS
(continued)

31. Note: Property taxes for the fiscal year shown below are PAID. For proration purposes the amounts were:

Tax Identification No.:	284-770-006
Fiscal Year:	2022-2023
1st Installment:	$871.81
2nd Installment:	$871.81
Exemption:	$0.00
Land:	$168,258.00
Improvements:	$0.00
Personal Property:	$0.00
Code Area:	064-003

32. Note: Property taxes for the fiscal year shown below are PAID. For proration purposes the amounts were:

Tax Identification No.:	284-770-007
Fiscal Year:	2022-2023
1st Installment:	$1,175.48
2nd Installment:	$1,175.48
Exemption:	$0.00
Land:	$227,152.00
Improvements:	$0.00
Personal Property:	$0.00
Code Area:	064-003

33. Note: Property taxes for the fiscal year shown below are PAID. For proration purposes the amounts were:

Tax Identification No.:	284-760-003
Fiscal Year:	2022-2023
1st Installment:	$3,073.19
2nd Installment:	$3,073.19
Exemption:	$7,000.00
Land:	$108,624.00
Improvements:	$493,573.00
Personal Property:	$0.00
Code Area:	064-003

34. Prior to close of escrow, please contact the Tax Collector's Office to confirm all amounts owing, including current fiscal year taxes, supplemental taxes, escaped assessments and any delinquencies.

END OF SCHEDULE B, PART I

This page is only a part of a 2016 ALTA® Commitment for Title Insurance issued by Chicago Title Insurance Company. This Commitment is not valid without the Notice; the Commitment to Issue Policy; the Commitment Conditions; Schedule A; Schedule B, Part I-Requirements; Schedule B, Part II-Exceptions; and a counter-signature by the Company or its issuing agent that may be in electronic form.

Copyright American Land Title Association. All rights reserved.

The use of this Form (or any derivative thereof) is restricted to ALTA licensees and ALTA members in good standing as of the date of use. All other uses are prohibited. Reprinted under license from the American Land Title Association.

SCHEDULE B, PART II
EXCEPTIONS

THIS COMMITMENT DOES NOT REPUBLISH ANY COVENANT, CONDITION, RESTRICTION, OR LIMITATION CONTAINED IN ANY DOCUMENT REFERRED TO IN THIS COMMITMENT TO THE EXTENT THAT THE SPECIFIC COVENANT, CONDITION, RESTRICTION, OR LIMITATION VIOLATES STATE OR FEDERAL LAW BASED ON RACE, COLOR, RELIGION, SEX, SEXUAL ORIENTATION, GENDER IDENTITY, HANDICAP, FAMILIAL STATUS, OR NATIONAL ORIGIN.

The Policy will not insure against loss or damage resulting from the terms and provisions of any lease or easement identified in Schedule A, and will include the following Exceptions unless cleared to the satisfaction of the Company:

1. Property taxes, which are a lien not yet due and payable, including any assessments collected with taxes to be levied for the fiscal year 2023-2024.

2. The lien of supplemental or escaped assessments of property taxes, if any, made pursuant to the provisions of Chapter 3.5 (commencing with Section 75) or Part 2, Chapter 3, Articles 3 and 4, respectively, of the Revenue and Taxation Code of the State of California as a result of the transfer of title to the vestee named in Schedule A or as a result of changes in ownership or new construction occurring prior to Date of Policy.

3. Rights of the public to any portion of the Land lying within the area commonly known as

   South Tule Ditch, sometimes called Rand's Ditch and sometimes called South Tule Independent Ditch.

4. Easement(s) for the purpose(s) shown below and rights incidental thereto as set forth in a document:

   In favor of: South Tule Ditch Company, a corporation
   Purpose: A ditch 6 feet wide on the bottom
   Recording No.: Book 75 Page 46 of Deeds
   Affects: as more fully described in said document

5. Intentionally deleted

6. Waiver of any claims for damages to said Land by reason of the location, construction, landscaping or maintenance of the street or highway adjoining said Land, as contained in the deed to

   County/City/State: State of California
   Name of Street or Highway: Highway 190
   Recording Date: May 5, 1958
   Recording No.: Book 2053 Pages 608 and 613, of Official Records

Copyright American Land Title Association. All rights reserved.

The use of this Form (or any derivative thereof) is restricted to ALTA licensees and ALTA members in good standing as of the date of use. All other uses are prohibited. Reprinted under license from the American Land Title Association.

SCHEDULE B, PART II
EXCEPTIONS
(continued)

7. Easement(s) for the purpose(s) shown below and rights incidental thereto as set forth in a document:

In favor of:	Southern California Edison Company
Purpose:	pole and pole lines
Recording Date:	May 9, 1960
Recording No.:	Book 2194 Page 181, of Official Records
Affects:	as more fully described in said document

8. Covenants, conditions and other matters set forth in the document shown below, as adopted by Planning Commission.

Committee:	Site Plan Review Committee, County of Tulare, State of California
Resolution No.:	8005
Approving:	Tentative Parcel Map No. PPM PPM 87-113/PSR
Recording Date:	December 31, 1987
Recording No.:	74696 Book 4654 Page 568, of Official Records

9. Intentionally deleted

10. Easement(s) for the purpose(s) shown below and rights incidental thereto as reserved in a document;

Reserved by:	Montgomery Drilling Company
Purpose:	Irrigation Water Pipe Line
Recording Date:	March 28, 1990
Recording No.:	18523, of Official Records
Affects:	as more fully described in said document

11. Matters contained in that certain document

Entitled:	Agreement Regarding Use of Pond
Dated:	April 30, 1991
Executed by:	Montgomery Equipment Company and Luis S. King
Recording Date:	April 20, 1992
Recording No.:	92-027949, of Official Records

Reference is hereby made to said document for full particulars.

Pond Agreement Assignment

Recording Date:	May 13, 1992
Recording No.:	92-034902, of Official Records

This page is only a part of a 2016 ALTA® Commitment for Title Insurance issued by Chicago Title Insurance Company. This Commitment is not valid without the Notice; the Commitment to Issue Policy; the Commitment Conditions; Schedule A; Schedule B, Part I-Requirements; Schedule B, Part II-Exceptions; and a counter-signature by the Company or its issuing agent that may be in electronic form.

Copyright American Land Title Association. All rights reserved.

The use of this Form (or any derivative thereof) is restricted to ALTA licensees and ALTA members in good standing as of the date of use. All other uses are prohibited. Reprinted under license from the American Land Title Association.

SCHEDULE B, PART II
EXCEPTIONS
(continued)

12. Easement(s) for the purpose(s) shown below and rights incidental thereto as delineated or as offered for dedication, on the map of said tract/plat;

Purpose: Private Vehicular Access
Affects: as shown on said map
Recorded; Book 41 Page 32 of Parcel Maps

Purpose: Irrigation Water pipe line
Affects: as shown on said map

13. Recitals as shown on that certain map/plat

Recording Date: October 30, 1992
Recording No.: Book 41 Page 32 of Parcel Maps
Which among other things recites Various notes and Right to Farm Notice.

Reference is hereby made to said document for full particulars.

14. Matters contained in that certain document

Entitled: Private Vehicular Access Easement
Dated: October 16, 1992
Executed by: Luis S. King and The County of Tulare
Recording Date: October 16, 1992
Recording No.: 92-076853, of Official Records

Reference is hereby made to said document for full particulars.

15. Easement(s) for the purpose(s) shown below and rights incidental thereto, as granted in a document:

Granted to: Southern California Edison Company
Purpose: public utilities and incidental purposes
Recording Date: February 10, 1998
Recording No.: 98-009105, of Official Records
Affects: Parcel 1, as more fully described in said document

This page is only a part of a 2016 ALTA® Commitment for Title Insurance issued by Chicago Title Insurance Company. This Commitment is not valid without the Notice; the Commitment to Issue Policy; the Commitment Conditions; Schedule A; Schedule B, Part I-Requirements; Schedule B, Part II-Exceptions; and a counter-signature by the Company or its issuing agent that may be in electronic form.

Copyright American Land Title Association. All rights reserved.

The use of this Form (or any derivative thereof) is restricted to ALTA licensees and ALTA members in good standing as of the date of use. All other uses are prohibited. Reprinted under license from the American Land Title Association.

SCHEDULE B, PART II
EXCEPTIONS
(continued)

16. Covenants, conditions and other matters set forth in the document shown below, as adopted by Site Plan Review Committee.

Committee:	Site Plan Review Committee, County of Tulare, State of California
Resolution No.:	97041
Approving:	Tentative Parcel Map No. PPM PPM 97-017/PSR
Recording Date:	April 6, 1999
Recording No.:	1999-0026157, of Official Records
Affects:	Parcels 2 and 4

17. Easement(s) for the purpose(s) shown below and rights incidental thereto, as granted in a document:

Granted to:	Southern California Edison Company
Purpose:	public utilities and incidental purposes
Recording Date:	April 18, 2000
Recording No.:	2000-0023863, of Official Records
Affects:	Parcel 5 as more fully described in said document

18. Easement(s) for the purpose(s) shown below and rights incidental thereto, as granted in a document:

Granted to:	Southern California Edison Company
Purpose:	public utilities and incidental purposes
Recording Date:	May 30, 2000
Recording No.:	2000-33788, of Official Records
Affects:	Parcel 5, as more fully described in said document

19. Easement(s) for the purpose(s) shown below and rights incidental thereto, as granted in a document:

Granted to:	Southern California Edison Company
Purpose:	public utilities and incidental purposes
Recording Date:	April 18, 2000
Recording No.:	2000-0023866, of Official Records
Affects:	Parcel 1, as more fully described in said document

20. Easement(s) for the purpose(s) shown below and rights incidental thereto, as granted in a document:

Granted to:	Southern California Edison Company
Purpose:	public utilities and incidental purposes
Recording Date:	December 30, 2005
Recording No.:	2005-0147027, of Official Records
Affects:	Parcel 1, as more fully described in said document

This page is only a part of a 2016 ALTA® Commitment for Title Insurance issued by Chicago Title Insurance Company. This Commitment is not valid without the Notice; the Commitment to Issue Policy; the Commitment Conditions; Schedule A; Schedule B, Part I-Requirements; Schedule B, Part II-Exceptions; and a counter-signature by the Company or its issuing agent that may be in electronic form.

Copyright American Land Title Association. All rights reserved.

The use of this Form (or any derivative thereof) is restricted to ALTA licensees and ALTA members in good standing as of the date of use. All other uses are prohibited. Reprinted under license from the American Land Title Association.

SCHEDULE B, PART II
EXCEPTIONS
(continued)

21. (a) Taxes or assessments that are not shown as existing liens by the records of any taxing authority that levies taxes or assessments on real property or by the Public Records; (b) proceedings by a public agency that may result in taxes or assessments, or notices of such proceedings, whether or not shown by the records of such agency or by the Public Records.

22. Any facts, rights, interests, or claims that are not shown by the Public Records but that could be ascertained by an inspection of the Land or that may be asserted by persons in possession of the Land.

23. Easements, liens or encumbrances, or claims thereof, not shown by the Public Records.

24. Any encroachment, encumbrance, violation, variation or adverse circumstance affecting the Title that would be disclosed by an accurate and complete land survey of the land and not shown by the Public Records.

25. (a) Unpatented mining claims; (b) reservations or exceptions in patents or in Acts authorizing the issuance thereof; (c) water rights, claims or title to water, whether or not the matters excepted under (a), (b) or (c) are shown by the Public Records.

26. Any lien or right to a lien for services, labor or material not shown by the Public Records.

27. Title is subject to all matters disclosed on the Title Status Report on file with the Bureau of Indian Affairs, whether or not the Title Status Report has been examined, certified or verified.

28. Restrictions, including any restraint against alienation, as contained in the deed or federal patent and the Act authorizing the issuance thereof, under which title is vested.

29. The Land described herein is or may be located within the boundaries of the Tule River Indian Reservation. The governmental powers and regulations referenced in Paragraphs 1 and 2 of the Exclusions from Coverage of this policy include any powers and regulations of the Tule River Indian Tribe

30. Any assertion that the acquisition by the United States in trust for the Tule River Indian Tribe Indians of California was without authority

31. Any lien or right to a lien for services, labor, material or equipment unless such lien is shown by the Public Records at Date of Policy

Copyright American Land Title Association. All rights reserved.

The use of this Form (or any derivative thereof) is restricted to ALTA licensees and ALTA members in good standing as of the date of use. All other uses are prohibited. Reprinted under license from the American Land Title Association.

SCHEDULE B, PART II
EXCEPTIONS
(continued)

32. CHOICE OF LAW; FORUM
(a) Choice of Law: The insured acknowledges that the Company has underwritten the risks covered by this policy and determined the premium charged therefor in reliance upon the law affecting interests in real property under the law of the State of California and applicable to the interpretation, rights, remedies, or enforcement of policies of title insurance of the State California.
Therefore, the court or an arbitrator shall apply the law of the State of California, or to the extent it controls, federal law, to determine the validity of claims against the Title that are adverse to the insured and to interpret and enforce the terms of this policy. In no case shall the court or arbitrator apply its conflicts of law principles to determine the applicable law, nor shall the court or arbitrator apply the law of a Tribe.
(b) Choice of Forum: Any litigation or other proceeding brought by the insured against the Company must be filed only in a State court or a United States federal court having appropriate jurisdiction

33. The transaction contemplated in connection with this Report is subject to the review and approval of the Company's Corporate Underwriting Department. The Company reserves the right to add additional items or make further requirements after such review.

34. The search did not disclose any open mortgages or deeds of trust of record, therefore the Company reserves the right to require further evidence to confirm that the property is unencumbered, and further reserves the right to make additional requirements or add additional items or exceptions upon receipt of the requested evidence.

END OF SCHEDULE B, PART II

This page is only a part of a 2016 ALTA® Commitment for Title Insurance issued by Chicago Title Insurance Company. This Commitment is not valid without the Notice; the Commitment to Issue Policy; the Commitment Conditions; Schedule A; Schedule B, Part I-Requirements; Schedule B, Part II-Exceptions; and a counter-signature by the Company or its issuing agent that may be in electronic form.

Copyright American Land Title Association. All rights reserved.

The use of this Form (or any derivative thereof) is restricted to ALTA licensees and ALTA members in good standing as of the date of use. All other uses are prohibited. Reprinted under license from the American Land Title Association.

COMMITMENT CONDITIONS

1. DEFINITIONS

(a) "Knowledge" or "Known": Actual or imputed knowledge, but not constructive notice imparted by the Public Records.

(b) "Land": The land described in Schedule A and affixed improvements that by law constitute real property. The term "Land" does not include any property beyond the lines of the area described in Schedule A, nor any right, title, interest, estate, or easement in abutting streets, roads, avenues, alleys, lanes, ways, or waterways, but this does not modify or limit the extent that a right of access to and from the Land is to be insured by the Policy.

(c) "Mortgage": A mortgage, deed of trust, or other security instrument, including one evidenced by electronic means authorized by law.

(d) "Policy": Each contract of title insurance, in a form adopted by the American Land Title Association, issued or to be issued by the Company pursuant to this Commitment.

(e) "Proposed Insured": Each person identified in Schedule A as the Proposed Insured of each Policy to be issued pursuant to this Commitment.

(f) "Proposed Policy Amount": Each dollar amount specified in Schedule A as the Proposed Policy Amount of each Policy to be issued pursuant to this Commitment.

(g) "Public Records": Records established under state statutes at the Commitment Date for the purpose of imparting constructive notice of matters relating to real property to purchasers for value and without Knowledge.

(h) "Title": The estate or interest described in Schedule A.

2. If all of the Schedule B, Part I-Requirements have not been met within the time period specified in the Commitment to Issue Policy, this Commitment terminates and the Company's liability and obligation end.

3. The Company's liability and obligation is limited by and this Commitment is not valid without:

(a) the Notice;

(b) the Commitment to Issue Policy;

(c) the Commitment Conditions;

(d) Schedule A;

(e) Schedule B, Part I-Requirements;

(f) Schedule B, Part II-Exceptions; and

(g) a counter-signature by the Company or its issuing agent that may be in electronic form.

4. COMPANY'S RIGHT TO AMEND

The Company may amend this Commitment at any time. If the Company amends this Commitment to add a defect, lien, encumbrance, adverse claim, or other matter recorded in the Public Records prior to the Commitment Date, any liability of the Company is limited by Commitment Condition 5. The Company shall not be liable for any other amendment to this Commitment.

5. LIMITATIONS OF LIABILITY

(a) The Company's liability under Commitment Condition 4 is limited to the Proposed Insured's actual expense incurred in the interval between the Company's delivery to the Proposed Insured of the Commitment and the delivery of the amended Commitment, resulting from the Proposed Insured's good faith reliance to:

(i) comply with the Schedule B, Part I-Requirements;

(ii) eliminate, with the Company's written consent, any Schedule B, Part II-Exceptions; or

(iii) acquire the Title or create the Mortgage covered by this Commitment.

(b) The Company shall not be liable under Commitment Condition 5(a) if the Proposed Insured requested the amendment or had Knowledge of the matter and did not notify the Company about it in writing.

(c) The Company will only have liability under Commitment Condition 4 if the Proposed Insured would not have incurred the expense had the Commitment included the added matter when the Commitment was first delivered to the Proposed Insured.

(d) The Company's liability shall not exceed the lesser of the Proposed Insured's actual expense incurred in good faith and described in Commitment Conditions 5(a)(i) through 5(a)(iii) or the Proposed Policy Amount.

(e) The Company shall not be liable for the content of the Transaction Identification Data, if any.

(f) In no event shall the Company be obligated to issue the Policy referred to in this Commitment unless all of the Schedule B, Part I-Requirements have been met to the satisfaction of the Company.

(g) In any event, the Company's liability is limited by the terms and provisions of the Policy.

6. LIABILITY OF THE COMPANY MUST BE BASED ON THIS COMMITMENT

(a) Only a Proposed Insured identified in Schedule A, and no other person, may make a claim under this Commitment.

This page is only a part of a 2016 ALTA® Commitment for Title Insurance issued by Chicago Title Insurance Company. This Commitment is not valid without the Notice; the Commitment to Issue Policy; the Commitment Conditions; Schedule A; Schedule B, Part I-Requirements; Schedule B, Part II-Exceptions; and a counter-signature by the Company or its issuing agent that may be in electronic form.

Copyright American Land Title Association. All rights reserved.

The use of this Form (or any derivative thereof) is restricted to ALTA licensees and ALTA members in good standing as of the date of use. All other uses are prohibited. Reprinted under license from the American Land Title Association.

(continued)

(b) Any claim must be based in contract and must be restricted solely to the terms and provisions of this Commitment.

(c) Until the Policy is issued, this Commitment, as last revised, is the exclusive and entire agreement between the parties with respect to the subject matter of this Commitment and supersedes all prior commitment negotiations, representations, and proposals of any kind, whether written or oral, express or implied, relating to the subject matter of this Commitment.

(d) The deletion or modification of any Schedule B, Part II-Exception does not constitute an agreement or obligation to provide coverage beyond the terms and provisions of this Commitment or the Policy.

(e) Any amendment or endorsement to this Commitment must be in writing and authenticated by a person authorized by the Company.

(f) When the Policy is issued, all liability and obligation under this Commitment will end and the Company's only liability will be under the Policy.

7. IF THIS COMMITMENT HAS BEEN ISSUED BY AN ISSUING AGENT

The issuing agent is the Company's agent only for the limited purpose of issuing title insurance commitments and policies. The issuing agent is not the Company's agent for the purpose of providing closing or settlement services.

8. PRO-FORMA POLICY

The Company may provide, at the request of a Proposed Insured, a pro-forma policy illustrating the coverage that the Company may provide. A pro-forma policy neither reflects the status of Title at the time that the pro-forma policy is delivered to a Proposed Insured, nor is it a commitment to insure.

9. ARBITRATION

The Policy contains an arbitration clause. All arbitrable matters when the Proposed Policy Amount is Two Million And No/100 Dollars ($2,000,000.00) or less shall be arbitrated at the option of either the Company or the Proposed Insured as the exclusive remedy of the parties. A Proposed Insured may review a copy of the arbitration rules at http://www.alta.org/arbitration.

END OF CONDITIONS

This page is only a part of a 2016 ALTA® Commitment for Title Insurance issued by Chicago Title Insurance Company. This Commitment is not valid without the Notice; the Commitment to Issue Policy; the Commitment Conditions; Schedule A; Schedule B, Part I-Requirements; Schedule B, Part II-Exceptions; and a counter-signature by the Company or its issuing agent that may be in electronic form.

Copyright American Land Title Association. All rights reserved.

The use of this Form (or any derivative thereof) is restricted to ALTA licensees and ALTA members in good standing as of the date of use. All other uses are prohibited. Reprinted under license from the American Land Title Association.

Appendix I

City Directory

King- Hartsell - 190 Property
30731 Highway 190
Springville, CA 93265

Inquiry Number: 7449911.4
September 25, 2023

The EDR-City Directory Image Report

Environmental Data Resources Inc

6 Armstrong Road
Shelton, CT 06484
800.352.0050
www.edrnet.com

TABLE OF CONTENTS

SECTION

Executive Summary

Findings

City Directory Images

Thank you for your business.
Please contact EDR at 1-800-352-0050
with any questions or comments.

Disclaimer - Copyright and Trademark Notice

This Report contains certain information obtained from a variety of public and other sources reasonably available to Environmental Data Resources, LLC. It cannot be concluded from this Report that coverage information for the target and surrounding properties does not exist from other sources. This Report is provided on an "AS IS", "AS AVAILABLE" basis. **NO WARRANTY EXPRESS OR IMPLIED IS MADE WHATSOEVER IN CONNECTION WITH THIS REPORT. ENVIRONMENTAL DATA RESOURCES, LLC AND ITS SUBSIDIARIES, AFFILIATES AND THIRD PARTY SUPPLIERS DISCLAIM ALL WARRANTIES, OF ANY KIND OR NATURE, EXPRESS OR IMPLIED, ARISING OUT OF OR RELATED TO THIS REPORT OR ANY OF THE DATA AND INFORMATION PROVIDED IN THIS REPORT, INCLUDING WITHOUT LIMITATION, ANY WARRANTIES REGARDING ACCURACY, QUALITY, CORRECTNESS, COMPLETENESS, COMPREHENSIVENESS, SUITABILITY, MERCHANTABILITY, FITNESS FOR A PARTICULAR PURPOSE, TITLE, NON-INFRINGEMENT, MISAPPROPRIATION, OR OTHERWISE. ALL RISK IS ASSUMED BY THE USER. IN NO EVENT SHALL ENVIRONMENTAL DATA RESOURCES, LLC OR ITS SUBSIDIARIES, AFFILIATES OR THIRD PARTY SUPPLIERS BE LIABLE TO ANYONE FOR ANY DIRECT, INCIDENTAL, INDIRECT, SPECIAL, CONSEQUENTIAL OR OTHER DAMAGES OF ANY TYPE OR KIND INCLUDING BUT NOT LIMITED TO LOSS OF PROFITS, LOSS OF USE, OR LOSS OF DATA , ARISING OUT OF OR IN ANY WAY CONNECTED WITH THIS REPORT OR ANY OF THE DATA AND INFORMATION PROVIDED IN THIS REPORT.** Any analyses, estimates, ratings, environmental risk levels, or risk codes provided in this Report are provided for illustrative purposes only, and are not intended to provide, nor should they be interpreted as providing any facts regarding, or prediction or forecast of, any environmental risk for any property. Only an assessment performed by a qualified environmental professional can provide findings, opinions or conclusions regarding the environmental risk or conditions in, on or at any property.

Copyright 2023 by Environmental Data Resources, LLC. All rights reserved. Reproduction in any media or format, in whole or in part, of any report or map of Environmental Data Resources, LLC, or its affiliates, is prohibited without prior written permission.

EDR and its logos (including Sanborn and Sanborn Map) are trademarks of Environmental Data Resources, LLC or its affiliates. All other trademarks used herein are the property of their respective owners.

EXECUTIVE SUMMARY

DESCRIPTION

Environmental Data Resources, Inc.'s (EDR) City Directory Report is a screening tool designed to assist environmental professionals in evaluating potential liability on a target property resulting from past activities. EDR's City Directory Report includes a search of available business directory data at approximately five year intervals.

RECORD SOURCES

The EDR City Directory Report accesses a variety of business directory sources, including Haines, InfoUSA, Polk, Cole, Bresser, and Stewart. Listings marked as EDR Digital Archive access Cole and InfoUSA records. The various directory sources enhance and complement each other to provide a more thorough and accurate report.

EDR is licensed to reproduce certain City Directory works by the copyright holders of those works. The purchaser of this EDR City Directory Report may include it in report(s) delivered to a customer.

RESEARCH SUMMARY

The following research sources were consulted in the preparation of this report. A check mark indicates where information was identified in the source and provided in this report.

Year	*Target Street*	*Cross Street*	*Source*
2020	☑	☐	EDR Digital Archive
2017	☑	☐	Cole Information
2014	☑	☐	Cole Information
2010	☑	☐	Cole Information
2005	☑	☐	Cole Information
2000	☑	☐	Cole Information
1995	☑	☐	Cole Information
1992	☐	☐	Cole Information
1990	☑	☐	Haines Criss-Cross Directory
1985	☑	☐	Haines Criss-Cross Directory
1980	☑	☐	Haines Criss-Cross Directory
1975	☑	☐	Haines Criss-Cross Directory
1973	☑	☐	Haines Criss-Cross Directory

FINDINGS

TARGET PROPERTY STREET

30731 Highway 190
Springville, CA 93265

Year	*CD Image*	*Source*	
HIGHWAY 190			
2020	pg A2	EDR Digital Archive	
2017	pg A8	Cole Information	
2014	pg A13	Cole Information	
2010	pg A21	Cole Information	
2005	pg A28	Cole Information	
2000	pg A35	Cole Information	
1995	pg A40	Cole Information	
1992	-	Cole Information	Target and Adjoining not listed in Source
1990	pg A44	Haines Criss-Cross Directory	
1985	pg A45	Haines Criss-Cross Directory	
1980	pg A46	Haines Criss-Cross Directory	
1980	pg A47	Haines Criss-Cross Directory	
1975	pg A48	Haines Criss-Cross Directory	
1973	pg A49	Haines Criss-Cross Directory	

FINDINGS

CROSS STREETS

No Cross Streets Identified

City Directory Images

Target Street	Cross Street	Source
✓	-	EDR Digital Archive

HIGHWAY 190 2020

655	L PARNELL
720	BELFLOWER SHELLY
801	DEBORAH UNSER
941	PHILIP DRUM
945	CHAD HYMEL
1137	ADAM KILGORE
1184	FRED RHODES
1237	CINDY FRANCE
1240	LINDA GEORGE
1258	ALEX OTTEN
	ELISABETH OTTEN
	JAMES WELLS
1285	STEVEN SOSA
1380	ANTHONY SIMOPNES
	JANN FLORY
1398	RHONDA LOMBARDI
1410	CAROLYN HEINTZ
	TYSON HEINTZ
1454	DENNIS KEY
	DONNA KAVADAS
1510	JANICE BARRY
1520	NED BEATTY
1748	PATRICIA ROUCH
32588	ANDREA JEFFRIES
	BRETT PETERS
	CHARLES PRICE
	CODY NORRIS
	DARRELL PENGILLY
	DAVID ERNST
	DAVID ERSNT
	JONEL WAGONER
	LISA GAMMELL
	RUIZ MIGUEL
	SANDERS ROBERT
	WOODYARD AARON L
32623	FROILAN SANCHEZ
32703	BARBARA GONZALES
	RAJ SOCKALINGAM
	RAMU THIAGARAJAN
	THIAGARAJAN SOCKALINGAM
32790	CAROLYN STALLIONS
	DEE STALLIONS
	PATRICIA STALLIONS
32806	KENNETH SAYLOR
	LOUISE SAYLOR
32840	CHERYL IRVIN
	ROBERT IRVIN
	SCOTT IRVIN
32843	CRISTINA TORREZ
32860	CATHERINE LUNIEWSKI

Target Street	Cross Street	Source
✔	-	EDR Digital Archive

HIGHWAY 190 2020 (Cont'd)

32860	JEFF FRIEDMAN
	TROY HACKETT
32871	CORY SCHOONOVER
32874	CONNIE HULSEY
	CONNIE JENNEWEIN
	RANDY MINNICK
32879	DUSTIN ATTEBURY
	RANDALL GEYER
32892	MARTIN FALAPPINO
32895	JEFFREY COPPENBARGER
	RICHARD COPPENBARGER
32931	RAUL SILVA
32943	DAVID PETTIS
	JUDY PETTIS
32959	EUGENE DINKINS
32997	ARTURO MARTINEZ
	ELVIRA MARTINEZ
33000	IRENE BABCOCK
	KAY IRENE
33100	BETTY HELDEBRAND
33103	CRUZ RIVERA
	IRENE BABCOCK
33167	CARLA GERRITSMA
	DEBRA NEUMANN
	DELICIA NEUMANN
	DUDLEY NEUMANN
	MORTON HIBBERT
	PATRICIA ALBA
	RICK ALBA
33208	JACK WALLEY
	JEFF WALLEY
	KRISTINA WALLEY
33219	NORMA SALAZAR
	RONALDO SALAZAR
33221	DENNIS PIKE
	PATRICIA PIKE
33222	DENETT ROSS
	ROBERT BROWN
33224	DAVID KENNEDY
	SHERYL KENNEDY
33228	DAVID KENNEDY
33261	CHARLES EDWARDS
	RUTHANN EDWARDS
33291	MICHAEL ROHMER
	PATTY ROHMER
	SHERYL PETERSON
33332	ROBERT JOHNSON
33351	JOHN BORWICK
	KRISTIN BORWICK
33378	BILL WANMER

Target Street	Cross Street	Source
✓	-	EDR Digital Archive

HIGHWAY 190 2020 (Cont'd)

33378	SONIA WANMER
33379	DAVID KENNEDY
	SHERYL KENNEDY
33391	JOSEPHINE SIMMONS
	MICHAEL ALANIZ
	TINA ALANIZ
33406	CHERYL GROVES
	HEATHER STROUB
	JAMES BLEDSAW
	JON GROVES
	KENNY STROUB
	ROSS GROVES
	VIRGINIA GROVES
33408	JOYCE KOLASA
33429	RONALD MATIK
33452	MARY FREELAND
33522	KENNETH KROPIK
33523	SARA FIGUEROA
33587	HOBIE FROELICH
33595	JEFF RUBIO
	MARIE SAMMIE
	SAMMIE RUBIO
33924	ILONA MARY LUTHER
33925	PAMELA GLOBER
	WILLIAM GLOBER
33926	JAMES KING
	SHERRI KING
33949	TERESA LOPEZ
33961	MARCELO PEREZ
33979	CHEYENNE WARREN
34101	SHARLEEN FLORES
	THOMAS FLORES
34182	CLIFF FITTON
	MARGARET FITTON
34194	BARBARA ROWAN
	BLAINE WILLIS
	CALVIN KRANZ
	CLARENCE WILLIS
	DARLENE VOLLMER
	JANE CAVES
	JOHN ROWAN
	VELMA COATS
34214	DIXIE KRANZ
34300	CLAUDIA REESE
	MIRTA RAMOS
	NADINE ANTUNEZ
34303	TIMOTHY PENIC
34330	CLAUDIA REESE
34356	YOUNG CHOI
34402	LEON SANDERSON

Target Street	Cross Street	Source
✓	-	EDR Digital Archive

HIGHWAY 190 2020 (Cont'd)

34405	ROBERT OWENS
34419	FRED MALAHY
	PATRICIA MALAHY
34433	JACOB STARK
34515	CAROL LEHR
	KURTIS LEHR
	RONALD CARSON
34583	JASON HILLMAN
	LORALEE HILLMAN
	MARK HILLMAN
34611	HARRIET TATE
	SANDY TATE
	WARD TATE
34616	RYAN HIGH
	TARAH HIGH
34697	DAVID LANNING
	JOSHUA LANNING
	LINDSEY LANNING
34704	WERNER ANSORGE
34755	ARNOLD MEREDITH
34761	ASHLEY PARKER-COOPER
	ROY FRANKENSTEIN
34765	DAVID JONES
	NED WILLBANKS
34808	CHRISTINA HARRIS
	DAVID HARRIS
	LINDA HARRIS
34832	SHAWNNA CRAMER
34933	LINDA CORTEZ
	ROGER CORTEZ
34961	MICHAEL LEBLANC
35054	ANNALYN SANDERS
35056	BRIAN DIUNE
	LES PINTER
	YINGTING PINTER
35208	DAVID BENDER
35250	DIANA PAYNE
	JAMES PAYNE
	YOLANDA STEWART
35264	MELISSA SAHAGUN
35270	AMY DENNIS
35296	AMADO PEREZ
35476	ANNE VANDERHORST
	TIMOTHY VANDERHORST
35578	WILLIAM REECE
35602	JAMES PAYNE
	VANESSA PAYNE
35610	MICHAL REED
35612	JAMES PAYNE
	VANESSA PAYNE

Target Street	Cross Street	Source
✓	-	EDR Digital Archive

HIGHWAY 190 2020 (Cont'd)

35632	EDITH SHERRELL
35637	AL HIRANI
35656	JILL KEMMERLING
	KEVIN KEMMERLING
35690	KIPPIE STARK
35701	CATHERINE CRESSARL
35704	ELIZABETH SKELLY
	MELISSA BARFIELD
35708	DERRICK HOOD
35738	ANDREW EGGLESTON
	JEAN EGGLESTON
35762	DIANA PHILLIPS
	MARK PHILLIPS
35775	TERESA SWITZER
35777	JOANNE RODRIGUEZ
35779	STEVEN PAZ
35783	JULIE SWITZER
	MARILYN SAMADUROFF
	MICHAEL SWITZER
	SUMMER SWITZER
35800	ALFRED MCMURREY
	BARBARA TODD
	BENTLEY MURRAY
	BOLAND ROSE
	CAROLINE RITTER
	CAROLYN BOWLES
	CARTER NELMS
	CARYLON EDWARDS
	CATHY COLLINS
	CHEPPY SANCHEZ
	CONNIE MORGAN
	CYNTHIA SOSA
	DANIA HOLMES
	DARLA FOX
	DEANNE YOCUM
	DOUGLAS CANTLIN
	FERNETTA LACROSSE
	JAMES POWELL
	JOSEFINA SANCHEZ
	MICHAEL JAENTSCH
	MINNIE ROBERTS
	SANCHEZ SANDRA
	SARAH JOHNSON
	TINA LOFTIS
	TRICIA CRAVY
35912	DEBRA CLEVENGER
35918	DELLA HARMON
	GARRETT HARMON
35937	GAIL INMAN
35984	MICHAEL LOOMIS

Target Street	Cross Street	Source
✓	-	EDR Digital Archive

HIGHWAY 190 2020 (Cont'd)

35985	DOCK WALKER
36016	ANN KAY
36041	CAROLYN BARBRE
36114	DEBORA HOOVER
	WILLIAM HOOVER
36130	WILLIAM HOOVER
36138	ALEX SHEW
	ALEXANDRA ROGERS
	ALEXANDRA SHEW
	NICK SHEW
	TIM SHEW
36140	DON SMITH
	DONALD SMITH
36183	CAROL LAPHAM
	KEITH DARLING
36189	DENNIS TOWNSEND
	MARGARET CHAMBERLAIN
	ROBERT RIDENOUR
36243	CECILIA TOWNSEND
36298	ROBERTA METZLER
36308	ANDREA CULVER
36317	DORIS ANNE LATHAM
36477	BEV KLOCKI
	DAVID RODRIGUEZ
36482	JOY SEMPLE
36587	BURR HARTMAN
	WANDA ADAMS
36614	ANGELA YORBA
	JARED YORBA
36786	DEBRA ROBB
36790	BRYAN BORROR
	HILLARY PAUL
	JANIENE BORROR
	JENNIFER BORROR
	SCOTT BORROR
37621	DOUGLAS KAMBERG
	JONATHAN KAMBERG
	SHARON KAMBERG
38215	JILBERTE CALAS
38245	JARRETH LA FLEUR
38310	DAVID DEROSE
	SUSAN DEROSE
38325	PETER DUTTON
	RHONDA DUTTON
38341	CATHERINE HODGES
	WILLIAM HODGES
44775	DANIEL GANNON
	SANDY CANELLA

Target Street	Cross Street	Source
✓	-	Cole Information

HIGHWAY 190 2017

720	SHELLY, BELFLOWER
801	PIERPOINT SPRING LLC
	PIERPOINT SPRINGS
945	HYMEL, CHAD M
1237	FRANCE, JOHN D
1240	GEORGE, QUILLIN
1380	SIMOPNES, ANTHONY
1454	KEY, DENNIS L
1748	ROUCH, CLAUDE A
32588	UNITED STATES FOREST SERVICE
	UNITED STATES GOVERNMENT
32623	SANCHEZ, FROILAN
32681	COOPER, TRAVIS
32683	PACHECO, LUIZ
32703	GONZALES, GILBERT V
	GONZALES, KRISTIN L
	KING, KEVIN M
	SOCKALINGAM, THIAGARAJAN A
	THIAGARAJAN, SOCKALINGAM
32790	STALLIONS, DEE C
	STALLIONS, GARY E
32840	IRVIN, ROBERT J
32843	WOODS, JOHN
32874	HULSEY, CHARLEE M
32879	GEYER, RANDALL H
32892	FALAPPINO, MARTIN T
32895	DICARLO, RAYMOND
32931	SILVA, RAUL
32943	PETTIS, DAVID H
32997	MARTINEZ, ARTURO G
33000	BABCOCK, BRUCE A
33100	PLEASANT VALLEY RANCH
	SPIEKER, EVAN
33102	RISVOLD, CALEB
33103	BABCOCK, IRENE K
33167	ALBA, RICK R
	GERRITSMA, PETER
33168	COCHRAN, JAMES R
33208	WALLEY, JACK J
33215	ROSKO, JOHN M
33219	SALAZAR, RONALDO A
33222	NORDNESS, BROGAN L
33224	HOWARD, HELEN L
33261	EDWARDS, CHARLES R
33291	ROHMER, MICHAEL K
33351	BORWICK, JOHN J
33378	KENNEDY, DAVID R
33401	SCARBROUGH, BECKY S
33406	BLEDSAW, JAMES A
	GROVES, CHERYL

Target Street	Cross Street	Source
✔	-	Cole Information

HIGHWAY 190 2017 (Cont'd)

33406	GROVES, ROSS
	GROVES, RYAN
	GROVES, SHARLA
	STROUB, KENNY J
33408	KOLASA, JOYCE A
33413	SPEARS, JOHN L
33440	CAMIN, KEVIN P
33452	FREELAND, MARY N
33522	KENNETH, KROPIK J
33523	DANIEL, NATHAN E
33587	FROELICH, HOBERLEIGH H
33595	RUBIO, GAIL
	RUBIO, JEFFREY W
33925	GLOBER, WILLIAM G
33961	TURNER, TRISH
34101	FLORES, TOMAS R
34182	FITTON, CLIFF R
34194	CAVES & ASSOCIATES
	CAVES, KENNETH W
	COATS, VELMA R
	KRANZ, CALVIN H
	VOLLMER, DARLENE C
	WILLES, CLARENCE B
34251	PHILLPS, SHAWN K
34300	REESE, CLAUDIA J
34303	PENIC, TIMOTHY J
34356	CHOI, YOUNG H
34402	SANDERSON, LEON D
34405	OWENS, ROBERT S
	SCOTT OWENS RACING
34419	MALAHY, RITA
34433	STARK, JACOB K
34515	CARSON, RONALD D
34583	HILLMAN, MARK E
34611	TATE, BRANDON
34616	PINTER, LESLIE F
34677	LEHR, KURTIS G
34697	BEAVERS, TABITHA
34704	BEGALLA, MARLEN
34765	WILLBANKS, NED T
34766	COOPER, KENNETH B
34808	HARRIS, DAVID W
34902	SPRINGVILLE RODEO ASSOC
34961	LEBLANC, MICHAEL
35054	SANDERS, ANNALYN M
	SANDERS, MARIANN M
	SANDERS, ROBERT R
35056	PALLANES, NANCY
35211	MINK, GARY M
35250	STEWART, JAMES W

Target Street	Cross Street	Source
✓	-	Cole Information

HIGHWAY 190 2017 (Cont'd)

35258	EL NUEVO MEXICALI III
35498	EL TAPATIO
35559	SEQUOIA FISHING CO LLC
	SPRINGVILLE PUBLIC UTILITY DISTRICT
35564	SPRINGVILLE ARMORY
35575	SMITH C F REALTY
35585	COWPUNCHERS CAFE
35587	A KUT ABOVE
35634	SPRINGVILLE INN
35637	GIFFORDS MARKET
	HIRANI, ALNOOR K
35659	COUNTY OF TULARE
35680	PATTON HOUSE THRIFT & GIFT SHOP
	SPRINGVILLE COMMUNITY CLUB
35684	THE HAMBURGER STAND
35695	UNITED STATES GOVERNMENT
35783	BAKER, DAVID
	DUNCAN, BRANDON D
	LOZA, FRANCISCO
	SWITZER, SCOTT C
35800	ABRAMS, RUSSELL
	ADAMS, RANDY W
	ANDREW, BETTENCOURT
	ARNOLD, RHONDA
	BLAYLOCK, PATRICIA
	BLODGETT, LONNEY J
	BOLAND, ROSE E
	BOWLES, CAROLYN B
	BUSTER, LEON W
	CANTLIN, DOUG A
	CARMEN, ROSA A
	CATHY, EVERETT
	COLLIER, BARBARA
	CORROO, JIM
	COUNTY OF TULARE
	COX, MATTHEW T
	CRAVY, TRICIA L
	DAVIS, CHERYL
	DAVIS, JOANNA
	DEANNA, MCDONALD
	DELK, DENISE M
	DENNIS, ROSE
	DICKERSON, DANIEL
	DOMINGUEZ, SHEALSEA
	DOUGLAS, PRINE
	FAMILY HEALTHCARE NETWORK
	FONTANOS, PERFECTO
	FOX, DARLA
	FRANKIE, ASHBY
	GARCIA, LINDA S

Target Street	Cross Street	Source
✓	-	Cole Information

HIGHWAY 190 2017 (Cont'd)

35800	GREENWALT, ELIZABETH
	HENSON, PHYLLIS
	HUBBARD, TERRI
	HUGHES, P
	JAENTSCH, MICHAEL G
	KARA, WILSON
	KONOP, JOHN
	LACROSSE, FERNET
	LINE, ALBIN
	LISA, BOWERS
	MARY, COLLINS
	MATHWIG, MICHELLE
	MCDONALD, DEANNA A
	MCMURREY, ALFRED A
	MELE, MARILYN J
	MEND, LESLIE
	MILLER, DEBORAH A
	MILLER, RHONDA
	MONA, COLLINS
	MORGAN, CONNIE D
	MURRAY, BENTLY A
	NEGRE, A
	NELMS, MICHAEL
	NOAH, TRAVIS
	NOEL, HELEN R
	OLDHAM, RICHARD
	PATRICIA, BLAYLOCK
	PINGEL, BOB
	PINGEL, WERNER
	RAMOS, AURELIO
	ROBERTS, CHERL
	ROBIN, HASCH
	ROGERS, JERRY R
	SCHRODER, CYNTHIA
	SEEFRIED, JOHN H
	SOARES, SHARIE E
	SOSA, CYNTHIA M
	TATUM, THEODORE
	TAYLOR, DONALD
	TODD, BARBARA R
	TREADWELL, MARY
	VASQUEZ, VASQUEZ
	VEDENOFF, PAULINE S
	WATKINS, ADELE C
	YOCUM, DEANNE
	ZELLER, THAD L
35811	RIVERS EDGE MOBILE HOME PARK
35944	SPRINGVILLE VETERANS MEMORIAL DIST
35965	SPRINGVILLE BUILDING SUPPLY
35984	LOOMIS, MIKE W

Target Street	Cross Street	Source
✓	-	Cole Information

HIGHWAY 190 2017 (Cont'd)

35985	KIMBERLY, ROBISON
35987	BRANCH, SHERRI
	WALKER, CHARLENE
36130	HOOVER, WILLIAM D
36138	SHEW, TIMOTHY H
36140	FULL CIRCLE ANTIQUE RESTORATION
	HERNANDEZ, RICK M
	SMITH, DONALD E
36175	KING, REBECCA L
36183	DARLING, KEITH L
36189	RIDENOUR, ROBERT L
36243	TOWNSEND, DENNIS L
36327	WOODYARD, AARON
36400	REISH, REISH
	SPRINGVALLE RANCH
36587	HARTMAN, BURR C
36786	ROBB, DEBBIE L
36790	BORROR, BRYAN D
37006	SYLVA, SHIRLEY A
37759	COOLE, CHUCK
38245	LAFLEUR, JARRETH R
38264	LANDIS, BRADY S
38310	DEROSE, DAVID G
38325	DUTTON, PETER H
38340	BROWN, JAMES A
38575	STEVEN, BOYD
38651	INABINETTE, ROBERT A
44775	YOUNG, MAX
51837	CEDAR SLOPE INN

Target Street	Cross Street	Source
✓	-	Cole Information

HIGHWAY 190 2014

720	YOUNG, JENNIFER L
765	CASTILLO, RUBEN C
	JIRON, MIKE K
	ROSE, SHARON
801	JULIES BAR
	PIERPOINT SPRINGS
	PIERPOINT SPRINGS RESORT RESERVATI
897	DENISON, STEVEN
941	DRUM, PHILLIP
944	MOORE, JOHN W
945	HYMEL, CHAD M
974	CRAMER, PATRICIA
1184	BENTLY, DELMA O
1200	QUILLIN, CLYDE
1237	FRANCE, JOHN D
1240	GEORGE, QUILLIN
1245	BAYLESS, GLENN
1258	WELLS, JIM C
1285	SOSA, STEVEN C
1380	SIMOPNES, ANTHONY
1398	LOMBARDI, KEVIN M
1410	HEINTZ, TYSON D
1454	MERRITT, JOAN
1580	ROCUANT, RAYMOND L
1748	RAUCH, CLAUDE
	ROUCH, CLAUDE A
	ROUCH, SONNY
32588	UNITED STATES FOREST SERVICE
32623	SANCHEZ, FROILAN
32681	CASTLE, DONALD
32683	PACHECO, LUIZ
32703	GONZALES, GILBERT V
	KING, KEVIN M
	SOCKALINGAM, RAJ
	THIAGARAJAN, RAMU
32790	STALLIONS, PATRICIA A
32806	SAYLOR, KENNETH W
32840	IRVIN, ROBERT J
32843	WOODS, JOHN
32860	FRIEDMAN, JEFF A
32871	GROVE, JEFFREY G
32874	OCCUPANT UNKNOWN,
32879	GEYER, RANDALL H
32892	FALAPPINO, MARTIN T
32895	DICARLO, RAYMOND
32931	RAMOS, GREGORIO
32943	PETTIS, DAVID H
32997	MARTINEZ, ARTURO G
33000	BABCOCK RANCH
	BABCOCK, IRENE K

Target Street	Cross Street	Source
✓	-	Cole Information

HIGHWAY 190 2014 (Cont'd)

33100	PLEASANT VALLEY RANCH
33102	MAAS, WES C
33103	BABCOCK, IRENE K
33167	ALBA, RICK R
	GERRITSMA, PETER
	NEUMANN, DUDLEY J
	WALKER, KAREN F
33168	OCCUPANT UNKNOWN,
33208	WALLEY, JACK J
33215	ROSKO, JOHN M
33219	SALAZAR, RONALDO A
33222	BROWN, ROBERT E
33224	HOWARD, HELEN L
33261	EDWARDS, CHARLES R
33291	ROHMER, MICHAEL K
33332	JOHNSON, BOB A
33351	BORWICK, JOHN J
33355	EASTEP, JOHN
33378	KENNEDY, DAVID R
33391	SIMMONS, MARK E
33406	GROVES, ROSS
	GROVES, SHARLA
	STROUB, KENNY J
33408	KOLASA, JOYCE A
33413	OCCUPANT UNKNOWN,
33417	SPEARS, JOHN L
33429	OCCUPANT UNKNOWN,
33440	CAMIN, KEVIN P
33451	CHAPMAN, VERA R
33452	FREELAND, MARY N
33512	SILVA, STEVEN M
33522	DISSON, DENNIS W
33523	FIGUEROA, RAFAEL O
33587	FROELICH, HOBERLEIGH H
33595	NOBLE, LOUISE
	OCCUPANT UNKNOWN,
	RUBIO, JEFFREY W
33625	WALDEN, ROGER A
33924	LUTHER, BUD
33925	GLOBER, WILLIAM G
33926	KING, JAMES
33960	PHILLIPS, MIKE
33961	TURNER, TRISH
33979	OCCUPANT UNKNOWN,
34101	FLORES, TOMAS R
	MYERS, KELLY R
	OCCUPANT UNKNOWN,
34164	ATTEBURY, KEITH R
34182	FITTON, CLIFF R
	LOPEZ, GLORIA J

Target Street	Cross Street	Source
✓	-	Cole Information

HIGHWAY 190 2014 (Cont'd)

34182	OCCUPANT UNKNOWN,
	WILLIAMS, CHACE
34194	CAVES & ASSOCIATES
	CAVES, KENNETH W
	KRANZ, CALVIN H
	OLSON, DIXIE M
	ROBERSON, W L
	WELLS, HORACE M
	WILLES, CLARENCE B
	WINGFIELD, ERIC J
34251	PHILLIPS, GEORGE K
34300	ANTUNEZ, NADINE G
34303	PENIC, TIMOTHY J
34317	BAILEY, SHIRLEY
34356	MOYA, RAMON C
34385	BRUMETT, STAN
34402	SANDERSON, LEON D
34405	OWENS, ROBERT S
	SCOTT OWENS RACING
34419	PATRICIA, MALAHY
34421	KAY, ROBERT
34433	MEDINA, JOAQUIN J
34441	OCCUPANT UNKNOWN,
34515	CARSON, RONALD D
34527	PAYNE, RUDY D
34583	HILLMAN, MARK E
34611	TATE, JOE
34616	DIUNE, BRIAN D
34677	VINCENT, YANG
34697	BEAVERS, TABITHA
34704	BEGALLA, MARLEN
34755	MEREDITH, MATTHEW A
34761	THOMAS, JOYCE M
34765	WILLBANKS, NED T
34766	PAIGE, RODERICK
34808	HARRIS, DAVID W
34809	OCCUPANT UNKNOWN,
34812	OCCUPANT UNKNOWN,
34832	OCCUPANT UNKNOWN,
34902	MAHAN, THURMAN T
	SPRINGVILLE RODEO ASSOCIATION
34961	BUENTIEMPO, TRACEY R
35054	FRANCO, SARA M
35056	PALLANES, NANCY
35208	EDSALL, CLAYTON M
35211	OCCUPANT UNKNOWN,
35250	STEWART, JAMES W
35258	EL NUEVO MEXICALI III
35270	ALLPHIN, APRIL M
35296	DAVIS, JACK

Target Street	Cross Street	Source
✓	-	Cole Information

HIGHWAY 190 2014 (Cont'd)

35498	EL TAPATIO
	FREELAND, DAN
35529	PUB TEL
35534	TIMOTHY, ROBERTSON
35549	JACK L ROBERTS CONSTRUCTION
35559	SEQUOIA FISHING CO LLC
	SPRINGVILLE PUBLIC UTILITY DISTRICT
35564	SPRINGVILLE ARMORY
35575	SMITH C F REALTY
	SMITH, PAUL B
35585	COWPUNCHERS CAFE & CATERING CO
35587	A KUT ABOVE
35610	REED, MICHAL J
35625	DONOHOE, DAVID
	WILDPLACES LAND & RANGE RESTORATION
35627	OCCUPANT UNKNOWN,
35632	UNSER, LARRY A
35634	SPRINGVILLE INN
35637	GIFFORDS MARKET
	HIRANI, ALNOOR K
35656	KEMMERLING, KEVIN W
35659	COUNTY OF TULARE
35680	PATTON HOUSE THRIFT & GIFT SHOP
	SPRINGVILLE COMMUNITY CLUB
35684	HAMBURGER STAND THE
35690	PANNELL, GEORGE C
	STARK, KIPPIE J
35695	UNITED STATES GOVERNMENT
35708	BURG, DANIEL B
	MCDONALD, THOMAS A
35719	ROADYS GERMAN AUTO REPAIR
	ROADYS TOWING
35738	TOLEDO, JOSE C
35761	LACROSSE, AMY
35765	MARTIN, BILLY
35775	SWITZER, TERESA
	TOWNSEND, P
35777	MCKEE, BRIAN
35779	PAZ, STEVEN
35783	BATDORF, JIM
	LEACH, DON A
	LOZA, FRANCISCO
	SKYLON, MULLINS
	SMITH, DERRICK L
35800	ABRAMS, RUSSELL
	ARNOLD, RHONDA
	BARBER, MARGARET D
	BASTIAN, PATRICK M
	BIEDKA, FRANK
	BRUCE, ROGERS

Target Street	Cross Street	Source
✔	-	Cole Information

HIGHWAY 190 2014 (Cont'd)

35800 BUAHMILLER, JODY
BUSTER, KATHLEEN M
BUSTER, LEON W
CANTLIN, DOUG A
CARMEN, ROSA A
CARRIE, KIRKSEY
CHEEK, SUSAN E
COLLINS, CATHERINE
CORROO, JAMES
COUNTY OF TULARE
CRAVY, TRICIA L
DARRELL, TAYLOR
DAVIS, JOANNA
DELK, DENISE M
DOMINGUEZ, SHEALSEA
DONNA, HUGHES
DOUGLAS, PRINE
EDWARDS, MICHAEL J
FAMILY HEALTHCARE NETWORK
FOSTER, R
FOX, DARLA
GALLIMORE, R J
GUERRA, CANDACE
HENSON, PHYLLIS
HERNANDEZ, CANDANCE
HIGGINS, MICHAEL J
HILL, STACEY L
HOFFMAN, DENVER
HOOD, STEVE E
HOWARD, IVA L
HUBBARD, TERRI
HUGHES, P
JAENTSCH, MICHAEL G
KIRKSEY, CARRIE R
KONOP, JOHN
LACROSSE, A
LEE, MYRNA
LEWIS, ASHLEY
LINDBECK, STEPHANIE
LLOYD, SARAH
LOPEZ, CARLA J
MARTHA, VASQUEZ
MARY, GONZALES
MATHWIG, MICHELLE
MCCULLOCH, D
MCDONALD, DEANNA A
MCMURREY, ALFRED A
MOORE, JERRY C
MORGAN, CONNIE D
MORTLAND, JEANNE

Target Street	Cross Street	Source
✔	-	Cole Information

HIGHWAY 190 2014 (Cont'd)

35800	MURRAY, BENTLY A
	NELMS, CARTER D
	NOEL, HELEN R
	PENA, GILBERTO
	PINGEL, BOB
	REHKA, INGA
	RHODES, JAMES E
	RIEGELHUTH, TRACY
	ROBERTS, MINNIE L
	ROGERS, BRUCE
	ROSE, BOLAND
	ROSS, NANDI
	SEEFRIED, JOHN H
	SEQUOIA DAWN APTS
	SNOW, B
	SOSA, CYNTHIA
	TAYLOR, DONALD
	THORNTON, GERALD O
	TREADWELL, MARY
	VASQUEZ, MARTA
	VINCENT, DENNIS
	WALKER, KRISTINA
	WATKINS, ADELE C
	WHARTON, JIMMY D
	WILSON, ANN
	WOODARD, JOHN D
	YOCUM, DEANNE
35811	BARRIOS, JOSEPH I
	CLEM, T
	CLONTS, A
	LAUTERMILCH, S
	LEWIS, M
	MILLER, ELAINE M
	RIVERS EDGE MOBILE HOME PARK
	SCARBROUGH, BECKY
	SIZEMORE, MICHAEL
	UCHYTIL, STANLEY
	WOOTEN, MICK
35918	SAMMANN, LESTER S
35937	GAVEL, CECIL R
35940	OCCUPANT UNKNOWN,
35944	SPRINGVILLE VETERANS MEMORIAL DIST
35955	FINLEY, VERONICA S
35965	SPRINGVILLE BUILDING SUPPLY
35984	ASHBY, F
	JOSE, S
	KIMM, MARY L
35987	BRANCH, SHERRI
	JOHNSON, JUDY
	OCCUPANT UNKNOWN,

Target Street	Cross Street	Source
✔	-	Cole Information

HIGHWAY 190 2014 (Cont'd)

35987	SKIEF, SHERRI B
	WALKER, CHARLENE
36016	ABBOTT, DONALD G
36041	BARBRE, CAROLYN B
36114	HOOVER, WILLIAM D
36130	HOOVER, AMBER
36138	SHEW, TIMOTHY H
36140	FULL CIRCLE ANTIQUE RESTORATION
	HERNANDEZ, RICK M
	SMITH, DONALD E
36165	SILVAS, MARIA
36175	OCCUPANT UNKNOWN,
36183	DARLING, KEITH L
36189	OCCUPANT UNKNOWN,
36240	GAMEZ, RAUL L
36243	TOWNSEND, DENNIS L
36298	PERRY, D
36308	ADAMS, LEON D
36317	OCCUPANT UNKNOWN,
36327	ROMERO, A
36400	SPRINGVALLE RANCH
	SPRINGVILLE, RANCH
36477	RODRIGUEZ, DAVID E
36482	SEMPLE, DEAN B
36587	HARTMAN, BURR C
36614	YORBA, MICHAEL J
36786	JONES, TRENT M
36788	BORROR, BRYAN D
36790	OCCUPANT UNKNOWN,
37006	CLARK, KIMBERLY
37621	OCCUPANT UNKNOWN,
37759	COOLE, CHUCK
38211	SALCIDO, THOMAS
38215	OCCUPANT UNKNOWN,
38245	OCCUPANT UNKNOWN,
38264	OCCUPANT UNKNOWN,
38310	DEROSE, DAVID G
38325	DUTTON, PETER H
38340	LAMB, KELLEE
38385	OCCUPANT UNKNOWN,
38443	REISH, WILLIAM
38575	STEVEN, BOYD
38651	INABINETTE, ROBERT A
	LONG, VERNE
44775	GANNON, D
44960	KEANE, JOSEPH
45411	STADE, DAVID
51836	MCDONALD, ROBERT S
51837	CEDAR SLOPE INN
	WHITE, CRAIG A

Target Street	Cross Street	Source
✓	-	Cole Information

HIGHWAY 190 2014 (Cont'd)

51853 DOTY, DUANE R

Target Street	Cross Street	Source
✓	-	Cole Information

HIGHWAY 190 2010

720	BLOMGREN, KINSEY G
765	ROSE, SHARON
	SMITH & ZYSKIND
	SMITH, ZYSKIND
897	DENISON, STEVEN
1184	BENTLY, DELMA O
1200	QUILLIN, CLYDE
1237	FRANCE, JOHN D
1240	LEWIS, LINDA S
1258	WELLS, JIM C
1398	FINK, DON E
1748	ROUCH, CLAUD A
32588	US FORESTRY DEPT
32623	SANCHEZ, FROILAN
32681	HOLMES, TREENA M
32703	WADHWANI, SUNEEL
32790	STALLIONS, DARREN D
32806	SAYLOR, KENNETH W
32820	RIDDELL, PATRICIA A
32840	IRVIN, ROBERT J
32843	PASCHALL-MARCAK, J
32860	FRIEDMAN, JEFF A
32874	HULSEY, ALLAN B
32879	GEYER, RANDALL H
32892	OCCUPANT UNKNOWN,
32895	COPPENBARGER, JEFFERY R
32931	RAMOS, GREGORIO
32943	PETTIS, DAVID H
32997	MARTINEZ, ARTURO G
33000	BABCOCK RANCH
	BABCOCK, KAE V
33100	CALIFORNIA ORANGES
	HILDEBRAND, JACK D
	PLEASANT VALLEY RANCH
33102	MAAS, WESLEY C
33103	BABCOCK, IRENE K
33167	NEUMANN, DUDLEY J
	PICKERING, JEFF J
	WALKER, KAREN F
33168	SHERRELL, RONALD J
33208	WEISENBERGER, MARVIN E
33215	ROSKO, JOHN M
33219	BUNCE, CHARLES N
33221	STAHN, ELAINE
33222	ROSS, ROBERT
33224	HOWARD, HELEN L
33261	EDWARDS, CHARLES R
33291	MATEVOUSIAN, CORBEN
33332	OCCUPANT UNKNOWN,
33351	BORWICK, JOHN J

Target Street	Cross Street	Source
✓	-	Cole Information

HIGHWAY 190 2010 (Cont'd)

33355	EASTEP, ADRIENNE
33378	KENNEDY, SHERYL L
33379	KENNEDY, DAVID R
33391	VINCENT, JOSEPHINE D
33406	ACCENT RAIN GUTTERS
	GROVES, CHERYL
	GROVES, ROSS
	OCCUPANT UNKNOWN,
	STROUB, KENNY J
33408	KOLASA, JOYCE A
33413	OCCUPANT UNKNOWN,
	WHITEFEATHER STUDIOS
33417	SPEARS, JOHN L
33429	SILVA, MICHAEL
33440	CAMIN, ALAN R
33451	CHAPMAN, VERA R
33452	FREELAND, MARY N
33512	SILVA, STEVEN M
33522	DISSON, DENNIS
33523	DANIEL CONSTRUCTION
	DANIEL, NATHAN E
33595	NOBLE, LOUISE
	OCCUPANT UNKNOWN,
33925	GLOBER, WILLIAM G
33926	RUSHING, JOSEPH
33960	PHILLIPS, MIKE
33961	HERNANDEZ, PEDRO
33979	CRAIG, CHRIS G
34101	FLORES, TOMAS R
	OCCUPANT UNKNOWN,
34164	OCCUPANT UNKNOWN,
34182	FITTON, CLIFFORD R
	LOPEZ, GLORIA J
	OCCUPANT UNKNOWN,
	WILLIAMS, CHACE
34194	CAVES & ASSOC
	CAVES, KENNETH W
	COATS, VELMA R
	OLSON, DIXIE M
	ROWAN, JOHN H
	WELLS, HORACE M
	WILLIS, BLAINE C
34251	PHILLIPS, K G
34300	OCCUPANT UNKNOWN,
34303	MCCARTNEY, JAMES F
34317	BAILEY, SHIRLEY M
34356	MOYA, RAMON C
34359	HUNT, DAVID J
34385	BRUMETT, STAN
34402	SANDERSON, LEON D

Target Street	Cross Street	Source
✓	-	Cole Information

HIGHWAY 190 2010 (Cont'd)

34405	MAGILL, CARMEN G
	SCOTT OWENS RACING
34421	KAY, JANETTE L
34433	MEDINA, JOAQUIN J
34515	STARR, LINDA E
34583	HILLMAN, MARK E
34611	OCCUPANT UNKNOWN,
34616	FAIRRIS, BONNIE L
34677	YBARRA, YOLANDA
34697	OCCUPANT UNKNOWN,
34704	BEGALLA, MARLEN
34755	MEREDITH, ARNOLD D
34761	JONES, DAVID J
34765	WILLBANKS, NED T
34766	ATTEBURY, L
34808	OCCUPANT UNKNOWN,
34809	CRAFTS, ARTHUR E
34812	SANTOYO, ROBIN L
34832	OCCUPANT UNKNOWN,
34902	MAHAN, THURMAN T
	SPRINGVILLE RODEO ASSN
34933	HARRIS, MELISSA D
34961	BOLDING, CYNTHIA
35054	OCCUPANT UNKNOWN,
	SHADY OAK RANCH & TACK SHOP
35056	PALLANES, NANCY S
35208	EDSALL, CLAYTON M
35211	HOLMES, DAVID
35250	OCCUPANT UNKNOWN,
35258	EL NUEVO MEXICALI III
35270	WALLACE, MICHELLE
35498	9 IRON STEAKHOUSE
35543	KIRBY FARMS
35546	SODA SPRINGS SALON
35559	MICKYS APPAREL & GIFTS
35564	SPRINGVILLE ARMORY
35575	A KUT ABOVE
35610	REED, MICHAL J
35612	GRAY, GARY H
35619	GERKING, RON
	IMP THE LITTLE GROCERY STORE
35623	RAMBO, NEIL A
35625	DONOHOE, DAVID
	WILDPLACES LAND & RANGE RSTRTN
35627	COMMUNITY MEDIA
	SPRINGVILLE CHAMBERCOMMERCE
	WHALINGS BUSINESS SVC
35632	UNSER, LARRY A
35637	GIFFORDS MARKET
	HIRANI, ALNOOR K

Target Street	Cross Street	Source
✓	-	Cole Information

HIGHWAY 190 2010 (Cont'd)

35690	PANNELL, GEORGE C
	STARK, JANELLE L
35701	US POST OFFICE
35702	SOUTHERN SIERRA REAL ESTATE
35704	MAISCH, TED A
35708	MCDONALD, THOMAS A
35761	LACROSSE, AMY
35765	MARTIN, BILLY
35775	ORTEGA, JILL
	SWITZER, TERESA
35777	MCKEE, BRIAN
35779	PAZ, STEVEN
35783	LOZA, FRANCISCO
35800	ABRAMS, RUSSELL
	ANDERSON, ROBERT G
	ARNOLD, DIANE
	BARNES, TONI L
	BERKLEY, EARL W
	BIEDKA, FRANK
	BOATMAN, ROY G
	BONILLA, ALEX
	BOWMAN, JOY
	BRANT, WANDA
	BUSTER, LEON W
	BUTLER, DAVID
	CANTLIN, DOUG
	CARPENTER, HARVEY H
	COGAN, JOSEPH J
	COLLIER, BILL
	COX, KIM
	CRAFT, DONNA L
	CRAVY, TRICIA L
	DUGRENIER, JUDYT L
	DUNN, RICHARD
	EDWARDS, HASKELL L
	ESTES, LOUISE L
	FERRARO, MARIA
	FONTANOS, PERFECTO
	GARCIA, SALAVDOR
	GELLER, JOE R
	GUERRA, HERNANDEZ
	HANSON, HELEN
	HARRIS, F
	HAYS, JOHN W
	HERNANDEZ, JOSE
	HIGGINS, MICHAEL J
	HINKLE, PAULINE
	HOOD, STEVE E
	HOWARD, IVA L
	JAENTSCH, MICHAEL

Target Street	Cross Street	Source
✓	-	Cole Information

HIGHWAY 190 2010 (Cont'd)

35800 JIMENEZ, DELIA
JOHNSON, SARAH
KATZ, ROBERT
LABEAN, CECILIA T
LACROSSE, FERNET
LONG, MINNIE
LOPEZ, CARLA J
MACGEE, ROGER
MADDEN, LUKE T
MALONE, KATHY
MCCLURE, CHERL
MCDOWELL, FLORICE
MCGRAW, BETTY
MENDEZ, LESLIE
MENDIVIL, JEAN A
MILES, ROBERT
MILLER, DEBORAH
MILNER, FRANKIE M
MURRAY, BENTLY A
MURRAY, SUZAN P
NELMS, MICHAEL
NELSON, ROGER
PAULSON, LOU
PENA, GILBERTO
PINGEL, BOB
PRINE, DOUGLAS R
PRITCHARD, HOWARD
QUINTON, BETTY M
RAMOS, AURELIO
REDWINE, RICHARD
REHKA, SIDNEY Z
RIEGELHUTH, TRACY
ROBERTS, MINNIE L
RODGERS, ROBERT
ROSENTHAL, CHARLES
ROWLAND, BOB
SCHLOESSER, SHARON L
SEARS, SANDRA
SEGEDA, CHRIS
SEQUOIA DAWN APARTMENTS
SNOW, DANIEL L
SNOW, DONNA L
SPRINGVILLE BRANCH LIBRARY
TAPIA, MERLYN J
TAYLOR, D
THORNTON, GERALD O
WALL, JOHN
WILLIAMS, REBECCA
WINTER, ROYCE
YOCUM, DEANNE

Target Street	Cross Street	Source
✓	-	Cole Information

HIGHWAY 190 2010 (Cont'd)

35811	BAKER, JOSHUA
	BARRIOS, JOSEPH I
	BRACKEEN, DARYN R
	CASTRO, LYDIA
	GALLAGHER, SUSAN
	KURZ, CAROLYN
	LAUTERMILCH, S
	LEWIS, M
	MILLER, ELAINE M
	PEREZ, GIL
	RIVERS EDGE MOBILE HOME PARK
	SCARBROUGH, BECKY
	SIZEMORE, MICHAEL
	SPRADLIN, WILLIAM
	TAYLOR, CHRIS
	UCHYTIL, STANLEY
	VAUGHT, JAIME
	WALKER, DAVID
35918	SAMMANN, LESTER S
35936	SPIRIT BOUND PUBLISHING
35937	GAVEL, CECIL R
35940	CHIODO, RHONDA
35944	SPRINGVILLE VETERANS MEMORIAL
35955	FINLEY, VERONICA S
35965	SPRINGVILLE BUILDING MATERIAL
35984	LOOMIS, MIKE W
35985	JOHNSON, MICHAEL
	WALKER, DOCK
35987	JOHNSON, JUDY
	OCCUPANT UNKNOWN,
	RUSSELL, EVELYN
	SKIEF, SHERRI B
	WALKER, VELMA D
	WOOD, JEANNIE
36015	DAWSON, JACK
36016	ABBOTT, DONALD G
	HATCHET PEAK RANCH
36041	BARBRE, CAROLYN B
36114	HOOVER, WILLIAM D
36130	HOOVER, AMBER
	MACDONALD, MICHAELA
36138	SHEW, TIMOTHY H
36140	FULL CIRCLE ANTIQUE RSTRTN
	HERNANDEZ, RICK M
36142	MCGOWAN, MARJORIE C
36165	BARO, DAVID
36175	HALSELL, CHRISTOPHER F
36183	BARTLETT, FRANK F
36189	TOWNSEND, DENNIS
36240	GAMEZ, RAUL L

Target Street	Cross Street	Source
✔	-	Cole Information

HIGHWAY 190 2010 (Cont'd)

36243	TOWNSEND, P
36308	ADAMS, LEON D
36310	MILLER, VERNON L
36317	OCCUPANT UNKNOWN,
36325	LATHAM, DORIS A
36327	ROMERO, ERICA
36400	SPRINGVILLE, RANCH WHITE BARN
36477	RODRIGUEZ, DAVID E
36482	SEMPLE, DEAN B
36587	ADAMS, ADRIAN W
36614	YORBA, MICHAEL J
36786	OCCUPANT UNKNOWN,
36788	OCCUPANT UNKNOWN, SEQUOIA RANCH
36790	BORROR, JANIENE G
37006	SYLVA, SHIRLEY A
37621	PASTRE, ALBERT H
37759	STEWART, JOAN G
38215	CALAS, GILBERTE
38245	WOODWARD, JOHN D
38264	LANDIS, BRADY S
38310	DEROSE, DAVID G
38325	DUTTON, PETER H
38340	YOUNG, ROBERT A
38341	RAY, DUSTIN
38385	OCCUPANT UNKNOWN,
38575	VANWAGONER, E C
38651	INABINETTE, ROBERT A
38657	INABINETTE, JUSTIN A
44775	VALENZUELA, TRUDIE E
51837	CEDAR SLOPE INN

Target Street	Cross Street	Source
✓	-	Cole Information

HIGHWAY 190 2005

704	HALL, CARL
720	BLOMGREN, KINSEY G
765	GILL, LEE L
974	CRAMER, PATRICIA
1112	STEINBACH, HERMAN
1153	MILLER, WILLIAM L
1184	BENTLEY, BILL
1200	QUILLIN, CLYDE
1237	OCCUPANT UNKNOWN,
1240	GEORGE, LINDA S
1258	WELLS, JIM C
1380	OCCUPANT UNKNOWN,
1398	ELLIOTT, FLOYD A
1748	ROUCH, CLAUD A
	ROUCH, CLAUDE A
32588	TULE RIVER RANGER DISTRICT
	US FORREST SERVICE
32623	SANCHEZ, FROILAN
32681	JOHNSON, JAMES
	UNITED CAB
32683	CUMMINGS, SALLY E
32703	NUNN, WESLEY I
32790	BOWEN, PAUL C
32806	SAYLOR, KENNETH W
32840	FILSON, BARBARA J
32843	TORREZ, CRISTINA M
32860	MACDONALD, VINCENT
32861	DISSON, DENNIS
32874	HULSEY, ALLAN B
32879	GEYER, RANDALL H
32895	COPPENBARGER, JEFFERY R
32959	DINKINS, EUGENE D
32997	OCCUPANT UNKNOWN,
33000	BABCOCK RANCH
	OCCUPANT UNKNOWN,
33100	CALIFORNIA WINDDREAMER INC
	HILDEBRAND, JACK D
	PLEASANT VALLEY RANCH
33102	MAAS, WESLEY C
	PERFECT PAJAMA
33103	BABCOCK, IRENE K
33167	NEUMANN, DIANNA J
	OCCUPANT UNKNOWN,
	ROGERS, JACK B
	SUCCESS SALES & MERCHANDISE
33168	KOLKER, CHRISTOPHER T
33208	WEISENBERGER, MARVIN E
33215	ROSKO, JOHN A
33219	NACHTMANN, MARY A
33221	FELEAY, KRISTEN

Target Street	Cross Street	Source
✓	-	Cole Information

HIGHWAY 190 2005 (Cont'd)

33222	ROSS-BROWN, ROBERT
33224	HOWARD, HELEN L
33261	EDWARDS, CHARLES R
33291	ANDREWS, SALLY
33332	JOHNSON, ROBERT A
33355	BONWICK, JOHN
	BORWICK, JOHN J
	BRASWELL, ANN A
33378	HELM, RON J
33391	VINCENT, JOSEPHINE D
33406	GROVE, JON R
	HANKINS, SHARLINE
	OCCUPANT UNKNOWN,
	STROUB, KENNY J
33417	SPEARS, JOHN
33429	HASTY, PATRICK J
33440	OCCUPANT UNKNOWN,
33451	CHAPMAN, LOREN P
33452	FREELAND, MARY N
33522	OCCUPANT UNKNOWN,
33523	DANIEL CONSTRUCTION
	DANIEL, NATHAN
33587	FROELICH, HOBERLEIGH H
33595	BOND, RICHARD W
	PHILLIPS, MATT W
	RUBIO, JEFFREY W
	TRAYNOR, DOLORES J
33625	ROBERSON, LEO B
33907	A PLUS COMPUTER SOLUTIONS
33924	LUTHER, JAMES A
33925	GLOBER, WILLIAM G
33961	MILLER, STACI
33979	INMAN, SUSAN
34101	AGUIRRE, DIANE
34164	ATTEBURY, KEITH R
34182	ESCALERA, CASSANDRA
	FITTON, CLIFFORD R
	LOPEZ, GLORIA J
	MILNER, CLYDE
	OCCUPANT UNKNOWN,
34194	COATS, VELMA R
	HAYWORTH, MARGARET
	KNOWLES, ERNEST S
	OCCUPANT UNKNOWN,
	ROWAN, JOHN H
	WELLS, HORACE M
	WILLIS, BLAINE C
	WINGFIELD WILDLIFE ARTS DESIGN
	WINGFIELD, BRETT M
34251	PHILLIPS, K G

Target Street	Cross Street	Source
✓	-	Cole Information

HIGHWAY 190 2005 (Cont'd)

34300	BOYER, DAVID
34303	MCCARTNEY, JAMES E
34317	KLAUS, GEORGE R
34356	GAVAGHAN, THOMAS J
34359	HUNT, DAVID
34402	SANDERSON, LEON D
34405	MAGILL, CARMEN G
	SCOTT OWENS RACING
34421	KAY, JANETTE L
34433	MEDINA, JOAQUIN
34515	PAYNE, RUDY D
34583	HILLMAN, MARK E
34611	OCCUPANT UNKNOWN,
34616	FAIRRIS, JOHN A
34677	RODGERS, JIMMIE E
34697	OCCUPANT UNKNOWN,
34704	BEGALLA, MARLEN
34755	MEREDITH, ARNOLD D
34765	JONES, DAVID J
34766	ATTEBURY, L
34808	OWENS, GLEN L
34809	OCCUPANT UNKNOWN,
34812	RAY, S
34832	CRAMER, GRADY
34902	MAHAN, THURMAN T
34933	LEE, RICHARD S
35054	OWENS, PERRY E
	SHADY OAK RANCH AND TACK SHOP
35056	PALLANES, JOHN M
35208	DOWNS, RACHEL
35211	HOLMES, DAVID
35250	GONZALES, JAY
35258	EL NUEVO MEXICALI III
35264	VANDYKE, SCOTT D
35296	DAVIS, RICHARD A
35546	MAYFIELD, ALONDA
35575	GALLARDO, ANA M
35601	THE PIZZA STATION
35602	GIBSON, J B
35610	REED, MICHAL J
35623	RAMBO, NEIL A
35625	ADVANCED ACCESS
	GRI, ALAN
	LIGHTHO HAPEL
	MOUNTAIN VALLEY CONSTRUCTION
	SIERRA STYLES
	SIERRA VIEW PUBLISHING
35632	UNSER, LARRY
35634	SPRINGVILLE INN
	STAGECOACH BAR & GRILL

Target Street	Cross Street	Source
✓	-	Cole Information

HIGHWAY 190 2005 (Cont'd)

35637	HIRANI, ALNOOR
35656	PELLEGRINI, GRETA V
35659	TULARE COUNTY FIRE DEPARTMENTS
35680	PATTON HOUSE THRIFT AND GIFT SHOP
	SPRINGVILLE COMMUNITY CLUB
35684	HAMBURGER STAND THE
35690	PANNELL, GEORGE C
	STARK, GORDON W
35718	REDWINE, RICHARD
35719	NORTON AUTO REPAIR
35725	SPRINGVILLE COMMUNITY CHURCH
35761	RIOS, SONIA
35765	MARTIN, BILLY
35775	SWITZER, TERESA
35777	MCKEE, BRIAN
35779	OWENS, BRENDA
35783	DIAZ, EZEQUIEL
	JONES, LILLIAN J
	THORNTON, ROBERT D
35800	A KUT ABOVE
	ADAMS, VIVIAN
	ALLEN, JERI
	ANDERSON, ROBERT G
	AYERS, SUSAN
	BARBER, PHYLLIS T
	BARLEY, BERNADETTE
	BARNES, TONI L
	BARTLEY, BERNADETTE G
	BECK, LOIS C
	BERKLEY, EARL W
	BIEDKA, FRANK
	BOLING, JACK
	BONIFIELD, GORDON
	BROCKMAN, WILLIAM J
	BRUMETT, MICHAEL D
	CHAMBERLAIN, MARGARET J
	CHAPPELL, WILLIAM A
	COGAR, LUCILLE K
	COSTELLO, JERRY L
	CRAFT, DONNA L
	DAVIS, JERRY D
	DILLARD, ARNOLD
	DRISCOLL, MARY
	DUSENBURY, RANDALL G
	ESSEX, JAMES S
	GOODLIN, PHILLIPS W
	GRENFELL, ILA
	GRIM, RUTH M
	HAMMOND, DON
	HANEY, LORETTA L

Target Street	Cross Street	Source
✓	-	Cole Information

HIGHWAY 190 2005 (Cont'd)

35800 HENSON, GREGORY C
HIGGINS, MICHAEL J
HINKLE, PAULINE
HOLT, GLEN
HOWARD, IVA L
JEFFRIES, MILTON C
JENSON, PHIL G
KREIS, EVERETT
LABEAN, CECILIA T
LAND, JESS
LEE, MARIN
LEMMONS, JAMES
LOPEZ, CARLA J
MADDEN, LUKE T
MAGEE, ROBERT G
MALONE, KATHY
MARIN, HENRY J
MARTIN, BILL
MCDERMONT, ROSALIE L
MCGRATH, RICHARD
MCRRTURF, CHARLES
MENDIVIL, JEAN A
MICHAEL, SOLANE
MURRAY, BENTLY A
NUNLEY, JENNIFER
OVERTURF, CHARLES
OWENS, CINDY
PALLANES, NELLIE C
POWELL, NANCY
QUINTON, BILLY A
RAHIER, NORA K
REHKA, SIDNEY Z
RIDGE, PATRICIA
RINEAR, DOROTHY M
RISENHOOVER, MARLIN
RODGERS, ROBERT
ROSENFIELD, ZACHARY H
ROWLAND, BOB
RUDKIN, JIM
SCHLOESSER, SHARON L
SCHUBERT, ANNA A
SEQUOIA DAWN CLUB INC
SMITH, LEE R
STEINHAUER, ELEANOR K
SUMMERS, JIM R
TAPIA, CARL N
TULARE COUNTY LIBRARY
TURMAN, SONIA
VELTE, J
WALLER, VANCE

Target Street	Cross Street	Source
✔	-	Cole Information

HIGHWAY 190 2005 (Cont'd)

35800	WICKERSHAM, LYNNIE N
35811	BARNETT, FLOYD
	BARRIOS, JOSEPH I
	KURZ, CAROLYN
	MILLER, ELAINE M
	QUINN, JACK K
	TAYLOR, CHRIS
	UCHYTIL, STANLEY
	WALLIS, NEIL
35918	SAMMANN, LESTER
35937	GAVEL, CECIL R
35940	OCCUPANT UNKNOWN,
35955	FINLEY, VERONICA S
35965	SPRINGVILLE BUILDING SUPPLY
35984	ROBBINS, JONE
35985	TOWNSEND, DEREK
35987	OCCUPANT UNKNOWN,
	WALKER, DOCK
36015	DAWSON, JACK
36016	KAY, ROGER C
36041	BARBRE CAROLYN
	BARBRE, CAROLYN
36130	HECKMANN, AMBER
36138	GILILLAND, FLOYD W
36140	LODAS, JANA T
36142	MCGOWAN, MARJORIE C
36183	BARTLETT, RICHARD W
36189	MOORE, DON
36240	GAMEZ, RAUL E
36243	TOWNSEND, DENNIS L
36308	WALKER, JEAN M
36310	MILLER, VERNON R
36314	PEYTON ELLAS PHOTOGRAPHY
36325	LATHAM REALTY
	MCCLURERONALD, E
36327	ROMERO, ERICA
36400	RANCH, S
36477	RODRIGUEZ, DAVID E
36482	SEMPLE, DEAN B
36520	KOMMERS, THOMAS A
36587	ADAMS, ADRIAN W
36614	WALKER, TOM L
36786	OCCUPANT UNKNOWN,
36788	OCCUPANT UNKNOWN,
36790	BORROR, BRUCE W
37621	PASTRE, ALBERT H
37759	STEWART, JOAN G
38141	LARGER, VERNE C
38215	CALAS, GILBERTE
38245	WOODARD, JOHN D

Target Street	Cross Street	Source
✓	-	Cole Information

HIGHWAY 190 2005 (Cont'd)

38264	FREEMAN, ERNEST L
38310	PILLIOD, RICHARD L
38325	DUTTON, PETER H
38340	OCCUPANT UNKNOWN,
38341	OCCUPANT UNKNOWN,
38385	OCCUPANT UNKNOWN,
38575	VANWAGONER, E C
38651	INABINETTE, ROBERT A
51710	CEDAR SLOPE RETREAT AT ZEPHANIAHS CA
	CEDAR SLOPE RTRT AT ZPHNH CA
	ZEPHANIAHS CAMP

Target Street	Cross Street	Source
✔	-	Cole Information

HIGHWAY 190 2000

1237	NOONAN-PERSICO, MARY
1380	CLARK, JERRY L
1398	ELLIOTT, LOTTIE J
1748	ROUCH, C
32588	UNITED STATES GOVERNMENT FOREST SERVICE
32623	ROCHE, BETTY S
32683	CUMMINGS, S
32703	NUNN, WESLEY I
32790	PAUL BOWEN CONSTRUCTION
32806	SAYLOR, KENNETH W
32821	MORGAN, DAN
32860	MACDONALD, VINCENT
32861	DISSON, DENNIS
32997	MUSQUIZ, MARTIN L
33000	BABCOCK RANCH
	STOVALL, GRACE D
33100	HILDEBRAND, JACK
	PLEASANT VALLEY RANCH
33102	MAAS WEST
33167	ROGERS, JACK B
33168	CAHILL, MIKE
33208	WEISENBERGER, MARVIN
33221	BAILEY, DAVID A
33222	SHADY OAK
33224	COOROUGH, LISA A
33291	SEARCY, SIGRID
33332	JOHNSON, BOB
33355	BRASWELL, ANN
33378	HELM, RONNIE J
33401	TRAPANI, MIGUEL C
33406	THOMPSON, CONNIE L
33408	BERRY, FLOYD
33429	HIGGINS, RUTH I
33451	CHAPMAN, LOREN P
33452	FREELAND, M N
33587	RICHESTER, RIO H
33595	EURTON, SUSIE L
	ZENZ, SAM A
33625	ROBERSON, LEO B
33907	LANDRESS, GEORGIE L
33961	RUTHERFORD, M J
33979	GOLD, MERLE J
34101	CHAMBERLAIN, VELDA
34182	FITTON, CLIFF
	MILNER, CLYDE
34194	BLACKWELL, RONALD
	KNOWLES, ERNEST S
	WELLS, HORACE
34303	ROBINSON, CECIL L
34317	KLAUS, GEORGE R

Target Street	Cross Street	Source
✓	-	Cole Information

HIGHWAY 190 2000 (Cont'd)

34356	KELLER, W H
34359	HUNT, DAVID
34385	BRUMETT, STAN
34402	SANDERSON, LEON
34405	MAGILL, C G
34421	KAY, GORDON D
34433	BARNES, ROBERT I
34677	RODGERS, JIM E
34755	MEREDITH, ARNOLD D
34765	WILDER, DON
34902	SPRINGVILLE RODEO ASSOCIATION
34961	LOG CABIN ANTIQUES
35054	OWENS DRILLING COMPANY
	OWENS, PERRY
35056	PALLANES, JOHN M
35250	YORK, HERBERT L
35270	LONG, VERNE
35498	OUR PLACE
35514	KWIK MART
35543	DERBY, C
35546	FISKE, RICHARD
35549	EDWARDS, TAMMY L
35559	MOUNTAIN TREASURES
	SWEET TOOTH CANDY SHOPPE
35569	SHO-BIZ VIDEO
35575	GRIMSTAD ALAN CONSTRUCTION
	RINDYS SALON
35585	THAT LITTLE CAFE IN SPRINGVILLE
35587	VERNON MAXINE REALTY
35602	GIBSON, J B
35610	ALDERETTE, RAYMOND
	KRASE, ROBERT
	REED, MICHAL
35623	RAMBO NEIL A DDS
35625	ADEST, GARY
	ASTEC
	F G FRESH PRODUCE
	KONDERS JEWELRY
	TULE RIVER TIMES
	TULE RIVER TRUSS COMPANY
35637	GIFFORDS MARKET
35656	NUNNELEE, DAVID
35659	CALIFORNIA STAT OF FOR & FIRE PROTECT DEPARTMENT OF
	TULARE COUNTY OF FIRE DEPARTMENT
35680	CHAMBER OF
	PATTON HOUSE THRIFT & GIFT SHOP
	SPRINGVILLE CHAMBER OF COMMERCE
	SPRINGVILLE COMMUNITY CLUB
35684	HAMBURGER STAND THE
	STARK GORDON W & JANELLE

Target Street	Cross Street	Source
✔	-	Cole Information

HIGHWAY 190 2000 (Cont'd)

35684	STARK, GORDON W
35690	PANNELL, GEORGE
	STARK, GORDON W
35695	UNITED STATES GOVERNMENT POSTAL SERVICE
35702	ADS MEDIA & MORE
35708	HARDING, JOHN D
	MCDONALD, NORA C
	MILLYS BEAUTY SHOP
	ROOT, GARY
35719	JOHNSON, DUKE
	JOHNSONS AUTO
35725	SPRINGVILLE COMMUNITY CHURCH
35749	HANCE, WARD
35761	WALKER, BEAU
35775	CAROTHERS, FREDA
	TOWNSEND, DUANE
35800	ABBOTT, JEN
	BAKER, R M
	BEDINGFIELD, ALICE
	BERRY, E R
	BOLING, JACK
	BRIGHT, JOANNE W
	BROWN, FAITH
	BURNS, J R
	CHASE, BARBARA
	COLLINS, DONALD O
	CORDER, GENE L
	EIERMAN, M
	ENGLISH, INA
	ENSSLIN, JIM E
	FISHER, ALAN E
	GRIFFIN, ALICE M
	GRIM, RAY O
	HALVERSON, PEARL E
	HANEY, LORETTA L
	HIGGINS, MICHAEL J
	HIGHFILL, JUANITA
	HILL, RICHARD C
	HINKLE, P
	HOUSING AUTHORITY OF TULARE COUNTY
	HUSKEY, HAROLD P
	LAUGHLIN, LYLE
	LEWIS, BOB
	MARIN, HENRY J
	MARTIN, BILL
	MCCAULEY, A W
	MCCORMICK, ANNA
	MCDARMENT, ROSALIE L
	MURASKI, T C
	NUSZ, LESLIE

Target Street	Cross Street	Source
✓	-	Cole Information

HIGHWAY 190 2000 (Cont'd)

35800	PHILLIPS, NADINE
	RAHIER, NORA K
	RINEAR, DOROTHY M
	ROBERTS, ETHEL
	ROBERTSON, RUBY
	SCHUBERT, ANNA
	SEQUOIA DAWN
	SEQUOIA, DAWN
	SMITH, LEE R
	SMOTHERMON, JERRY H
	STANKEWITZ, ROY
	TAPIA, CARL N
	THE SNAK BAR
	TULARE COUNTY OF
	VELTE, J
	WADDELL, ESSIE M
	WRIGHT, ARLIS E
	ZEDDIES, DIANE M
35811	BAILEY, STEPHEN
	BURDEN, W L
	BURTRAM, CHARLES
	CONNER, TOM
	DELK, JAMES D
	FLETCHER, STAN
	LOCKE, DON L
	QUINN, JACK
	RIVERS EDGE MOBILE HOME PARK
	SCOTT, EVA
	WALLACE, TERRY H
35936	HIGGINS, DENISE
35937	GAVEL, CECIL R
35944	SPRINGVILLE VETERANS MEMORIAL DISTRICT
35955	FINLEY, V
	MORGAN, CHARLES
	SIERRA REALTY
35965	SPRINGVILLE BUILDING SUPPLY
	TYLER, MICHAEL J
35984	HAMILTON, CATHY
	HEAPE, KEVIN S
	LOOMIS, MIKE W
	PATRICK, C
35985	NELSON, BRIAN D
35987	GOUPIL, CHARLES
	JEFFRIES, EVELYN M
	WALKER DOCK
	WOLF, BEULAH
36016	ABBOTT, DON
36041	HUBBS HOUSE
36138	GILILLAND, F W
	NUNNELEE, JAMES E

Target Street	Cross Street	Source
✓	-	Cole Information

HIGHWAY 190 2000 (Cont'd)

36138	SHEW, TIM
36140	FULL CIRCLE ANTIQUE RESTORATION
36183	BARTLETT, FRANK
	LAPHAM, CAROL S
36189	MOORE, DON
36240	GAMEZ, RAUL
36308	COLLINS, EUGENE E
	OCONNOR, MICHAEL L
	WALKER, TOM
	WILLIAMSON, KELLY A
36325	JOHNSON, DAVID E
	LATHAM REALTY
36482	SEMPLE, DEAN
36520	SHOWALTER, ARDEN
36790	BORROR, BYRAN
37006	CLOWER, BOB J
37621	PASTRE, ALBERT
37759	SCHAAD, SANDRA R
38092	BASS, ANN
38215	CALAS, ANDRE
38264	FREEMAN, ERNEST M
38310	DEROSE, DAVID
38325	DUTTON, PETER
38385	JONES, PHILIP C
44775	SLUPSKI, PATRIC
51710	ZEPHANIAHS CAMP

Target Street	Cross Street	Source
✓	-	Cole Information

HIGHWAY 190 1995

32683	CUMMINGS, S
32703	NUNN, WESLEY L JR
32806	SAYLOR, KENNETH W
32821	MORGAN, DAN
32860	MACDONALD, VINCENT
32861	DISSON, DENNIS
32874	JENNEWEIN, CONNIE
32895	RHOADS, LORI
33000	BABCOCK, RANCH
33100	HILDEBRAND, JACK
	MAAS, WES
	PLEASANT VALLEY RANCH
33102	MAAS, WES
33167	BURISH, STEVEN
33168	CAHILL, MIKE
33208	WEISENBERGER, MARVIN
33221	MILLER, K
33222	VERMILLION, M
33261	EDWARDS, CHARLES R
33291	BECK, FRED
33378	FYFE, ROBERT H
33401	TRAPANI, MIGUEL C
33406	GROVES, LEONARD A
	LAUGHLIN, LYLE
33429	HIGGINS, RUTH I
33440	DISMUKE, JESSE
33452	FREELAND, M N
33511	GONZALES, MARCOS F
33625	ROBERSON, LEO B
33907	LANDRESS, GEORGIE L
33979	BOONE, ALLEN
34101	TAYLOR, DARREN
34182	FITTON, CLIFF SR
	MILNER, CLYDE
34194	BLACKWELL, RONALD
	COATS, CHARLIE
	KNOWLES, ERNEST S
	WELLS, HORACE
34300	TUCK, JERALD A
34317	KLAUS, GEORGE R
34356	KELLER, W H
34359	HUNT, DAVID
34402	SANDERSON, LEON
34405	DANIEL, BILLY
	MAGILL, C G
34421	GRAY, HUDSON C
	HALFACRE, DANIEL
34515	PAYNE, RUDY
34755	MEREDITH, ARNOLD D
	MITCHELL, MURL M

Target Street	Cross Street	Source
✔	-	Cole Information

HIGHWAY 190 1995 (Cont'd)

34765	ADAMS, JOE
	WILDER, DON
34812	VERNON, RICHARD B
34961	PACK EM INN
35054	OWENS DRILLING CO
	OWENS, PERRY
35056	PALLANES, JOHN M
35250	YORK, HERBERT L
35270	LONG, VERNE
35415	MOYER, EARL
35498	OUR PLACE
35511	KWIK, MART
35514	KWIK MART
35543	DERBY, C
35546	CALVIN D COTTRIEL DDS
	MARK O PRICE OD
	PRICE, MARK O
	WESLEY D PRICE OD
35559	SWITZER, ALBERT T
35564	DARDIN, F E
	F E DARDIN
35565	SPRINGVILLE HARDWARE
35569	SHO BIZ VIDEO
35575	SPRINGVILLE LIQUOR STORE
35578	FRANKS, STACEY D
35587	MAXINE VERNON REALTY
35588	C F SMITH REALTY
35602	GIBSON, J B
35610	REED, MICHAL
35619	FINLEY, V
35623	DENNIS R CORZINE GENERAL CONTR
	RAMBO, NEIL A
35625	ART, C
	F G FRESH PRODUCE
	FOOTHILL ENGINEERING
	MOUNTAIN REAL ESTATE
	TULE RIVER TIMES
35637	GIFFORDS MARKET
35684	HAMBURGER STAND
	STARK, GORDON W
35690	JACOB, RICHARD
	PANNELL, GEORGE JR
	STARK, GORDON W
35701	US POST OFFICE
35708	GANN, MILDRED
	MCDONALD, DONALD E
	MILLYS BEAUTY SHOP
	ROOT, GARY
35719	JOHNSON, DUKE
35725	SPRINGVILLE UNITED METHODIST

Target Street	Cross Street	Source
✓	-	Cole Information

HIGHWAY 190 1995 (Cont'd)

35749	HANCE, WARD
35775	CAROTHRES, FREDA
	TOWNSEND, DUANE
35777	BLACKBURN, KEITH
35783	HICKS, JOSEPH
35800	BERRY, E R
	BOLING, JACK
	CASPER, G M
	DAVIES, CLEO
	DAVIS, D M
	DONAHO, M
	DONAHO, NED E
	DRUMRIGHT, ORVILLE
	EIERMAN, M
	ELISARRARAS, RAYMOND
	ENGLISH, INA
	FISHER, ALAN E
	GRIFFIN, ALICE M
	HALVERSON, PEARL E
	HIGGINS, WILLIE
	HIGHFILL, JUANITA
	HINKLE, P
	HUGHES, EDWARD J
	JACOB, WILLIAM J
	KERR, RICHARD
	KLINGMAN, BARRY
	MARIN, HENRY J
	MCADOW, M
	MCCAULEY, A W
	OWENS, FAY
	PORZADEK, J W
	RAMSEY, BETTE
	SCHUBERT, ANNA
	SENIOR NUTRITION PROGRAM
	SEQUOIA DAWN
	SIROLA, ALVINA
	SPRINGVILLE BRANCH LIBRARY
	STURM, ODESSA
	VANDERLAAN, M E
	WILLINGHAM, NEAL
	WILSON, DOUG
	WRIGHT, ARLIS E
	YOUNG, R A
35811	BOBICK, CRUZ
	BURDEN, W L
	FLETCHER, STAN
	LAWSON, JOHN W
	PHILLIPS, GEORGE
	QUINN, JACK
	RIVERS EDGE MOBILE HOME PARK

Target Street	Cross Street	Source
✓	-	Cole Information

HIGHWAY 190 1995 (Cont'd)

35811	SCOTT, EVA
	TUCKER, E F
	WADDELL, ESSIE M
35936	FREDS GENERAL STORE & WOOD
35937	GAVEL, CECIL R
35944	SPRINGVILLE VETERANS BUILDING
35955	FINLEY, V
	MORGAN, CHARLES
35965	SPRINGVILLE BUILDING MATERIAL
35987	WALKER, DOCK
	WOLF, BEULAH
36016	ABBOTT, DON
36083	SEBER, D
36130	HOOVER, C
36138	GILILLAND, F W JR
	SHEW, TIM
36140	GILILLAND, MICHAEL
36183	LAPHAM, BERNARD R
36240	GAMEZ, RAUL
	KOST, BETTY
36308	COLLINS, EUGENE E
	WALKER, TOM
36520	SHOWALTER, ARDEN
36788	BORROR, BYRAN
37006	CLOWER, BOB J
37621	PASTRE, ALBERT
38215	CALAS, ANDRE
38264	FREEMAN, ERNEST M
38310	DEROSE, DAVID
38325	DUTTON, PETER
38340	BIEDEBACH, WILLIAM F
51710	ZEPHANIAHS CAMP

Target Street	Cross Street	Source
✓	-	Haines Criss-Cross Directory

HIGHWAY 190 1990

29050	XXXX	00	
29008	TAYLOR L M	784-6444	4
29075	XXXX	00	
29106	RYNSBURGER Thomas	781-8418	5
29132	XXXX	00	
29142	KING Betty L	781-6235	9
	KING Doyal E	781-6235	
29161	XXXX	00	
29173	PRATHER Robert	781-0235	6
29198	LAKESIDE TRLR RK		
	AGUILAR A	784-5767	+0
	BERGE Bob G	781-4735	7
	BERGER Leo	781-0490	9
	BLANKENSHIP E P	784-4732	6
	*BRADLEYS RESTAURANT	781-9810	4
	BUCHANAN James E	782-0481	8
	CADY Michael K	781-6398	9
	CHRISTIAN Carl	781-6840	1
	COOK L T	782-6864	+0
	CURTIS Charles T	784-6289	
	ESSARY John	781-8349	6
	FARMER Jas D	784-6452	7
	FEMRITE Erwin V	784-2715	
	FITZJARRELL Oscar	781-7820	+0
	FLODDER Thelma T	782-8006	9
	GANEY Doug	784-1782	8
	GREATRAKE Phyllis I	782-1969	3
	GROVES Rhonda	781-6258	6
	GROVES Ronald	781-7650	7
	HANNEGAN Joe	784-7255	3
	HESSLER Ida L	781-5622	1
	HILL Kathy	781-7479	+0
	HILL Richard	781-7479	+0
	HIRONS E B	781-3258	
	HOUSE Edgar E	784-4361	9
	KIRK David	782-1509	8
	*LAKESIDE TRLR PARK	784-7255	6
	MOOR A O	784-7896	
	MOSSA Eathers L	781-7114	+0
	NEEPER Keith	781-1769	8
	PHILLIPS Jas Paul	781-6927	7
	ROBERTS Jack	784-2825	
	ROBERTS Kitty	784-2825	
	SCHOOLCRAFT Earl	781-1828	8
	TEAGUE D M	781-7169	3
	TILLERY Eva	781-1269	
	VELTE Clarence T	781-0621	6
	WILNER R	784-1145	9
	YOUNGLESS R M	784-3554	
	A*BROWN ADAIR COMPANY	781-8389	
	A*SPOWN M F GENL ENG	781-8389	
29198			
29330	XXXX	00	
29332	*US ARMY CORPS ENGRS	784-0215	
30464	APARTMENTS		
	BENDER Theodore	781-3986	
	BENNETT Joan	784-4656	6
	CHILDRESS Fred	781-1397	5
	DOSTER E R	781-8715	1
	GARRETT Paul L	781-9165	+0
	GIEG Charles F	781-4163	7
	GIEG Earl V	781-5301	7
	GLAZE Edie E	781-3260	
	GREGORY Lavon	781-6947	
	GROVES May	781-7978	
	PROVOST A P	784-4258	
	WINCKEL P	781-7964	1
30484			
30524	THORNTON Michael L	784-9791	+0
	THORNTON Robt	782-4676	9
	THORNTON Toby	782-4676	
30922	ONEAL Brian	781-5813	+0
30093	*ANTLERS THE	784-3081	
NO #	*PAC GAS&ELEC CO PWR	539-2538	
NO #	*SUCCESS HYDRO DVLP	781-2462	+0
NO #	TELLER Jos W	781-1727	
	* 16 BUS 38 RES	16 NEW	

HIGHWAY 190 93265
SPRINGVILLE

32623	XXXX	00	
32681	XXXX	00	
32683	CUMMINGS S	539-2254	2
32608	SAYLOR Kenneth W	539-2721	
32621	XXXX	00	
32643	XXXX	00	
32860	MACDONALD Vincent	539-3315	6
32861	DISSON Dennis	539-3295	9
32885	WORRELL Blaine	539-2558	7
32959	XXXX	00	
32997	BUCHAN F W	539-3276	
33100	HILDABRAND Betty Jo	539-2251	
	HILDABRAND Jack	539-2251	9
	MAAS Was	539-2069	+0
33102	XXXX	00	
33103	XXXX	00	
33167	*KOSMICKE JOHN	539-3279	
	KOSMICKE John	539-2190	
	KOSMICKE Mary	539-2190	
	*KOSMICKE REALTY	539-3279	
	*KOSMICKES MARY	539-3279	
	MORGAN Don	539-2890	7
33168	CAHILL Diane	539-2331	+0
	CAHILL Mike	539-2331	+0
33209	WIELERT Tom	539-3236	6

Target Street	Cross Street	Source
✓	-	Haines Criss-Cross Directory

HIGHWAY 190 1985

29050	XXXX	00	
29068	TAYLOR L M	784-5444	4
29075	MASTERSON P RANDELL	784-8718	0
29105	RYNSBURGER THOMAS	781-8418	+5
29161	XXXX	00	
29198	LAKESIDE TRLR PK		
	BATTEN ROBT F	781-3156	
	BRADLEYS RESTAURANT	**781-9810**	4
	CHANDLER S E	781-5266	+5
	CHRISTIAN CARL	781-8840	1
	CONRAD SHAWN	781-1643	2
	COCK L T	784-3727	+5
	CROSS JEFFREY	784-9873	
	CURTIS CHARLES T	784-6289	9
	DUVAL DELPHINA	781-4809	0
	FEMPITE ERWIN V	784-2715	6
	GASCOIGNE HAROLD	781-0737	+5
	GOVER OPAL	781-5819	0
	GREATRAKE PHYLLIS I	782-1969	3
	HANNEGAN JOE	784-7255	3
	HARMON W T JD	782-0215	+5
	HESSLER IDA L	781-5622	1
	HIRONS L B	781-3258	
	JONES CLIFF H	781-4535	+5
	JULIAN LEROY E	781-4555	3
	MARCHISIN JOHN	781-6278	3
	MASON JUDY	781-1843	2
	MOOR A O	784-7996	8
	MOORE E V	782-0221	3
	OVERTON ARVETTA	781-4366	+5
	POINT LEO	781-2774	1
	QUIRK GEO W	781-0329	4
	REIFENBERG JAN	782-0680	+5
	ROGERS BETTE L	784-3023	0
	SMALL LLOYD C	781-4024	
	SMITH JOHN	784-2312	0
	SMITH LAMAR C	781-8395	4
	STIEFEL WILLIAM	781-7815	+5
	TEAGUE D M	781-7169	3
	TILLERY EVA	781-1289	0
	TOLE G	781-7040	4
	WATSON FAYE	782-1563	+5
	YOUNGLESS H M	784-3554	0
A	**BROWN ADAIR COMPANY**	**781-6389**	
A	**BROWN MITCHELL F**	**781-9389**	3
29198			
29330	XXXX	00	
29332	**US ARMY CORPS ENGRS**	**784-0215**	
30484	APARTMENTS		
	BARBER HAROLD L	781-5385	
	BENDER THEODORE	781-3986	7
	CHILDRESS FRED	781-1397	+5
	DOSTER E R	781-8715	1
	GLAZE EDIE E	781-3260	7
	GREGORY LAVON	781-6947	9
	GROVES MAY	781-7978	9
	JONES H T	781-4062	4
	PROVOST A P	784-4258	
	RICHARDSON LAVERNE	781-2811	
	ROCHA JAMES	781-3223	+5
	STRAUCH HELEN	781-6912	9
	WINCKEL P	781-7984	1
30484			
30524	XXXX	00	
30922	XXXX	00	
30990	**AHTLERS THE**	**784-3081**	
NO #	TELLER JOS W	781-1727	
R	15 BUS 74 RES	15 NEW	

HIGHWAY 190 93265
SPRINGVILLE

32623	ROCHE CHRIS	539-3308	+5
32681	CUMMINGS A	539-3218	1
32683	CUMMINGS THOS	539-2254	7
32790	KEASEY ALBERT T MRS	539-2691	
32806	SAYLOR KENNETH W	539-2721	
32821	MCGREGOR FRED	539-2218	+6
32840	**DWEN G MBHRY CONTR**	**539-3433**	9
32843	GRIFFIN VICTOR E	539-3290	9
32860	XXXX	00	
32895	XXXX	00	
32959	VERNON CECIL T	539-2525	
32997	BUCHAN F W	539-3276	9
33100	**PLEASANT VLY RANCH**	**539-2251**	4
33102	VICKERS J C	539-3568	+5
33103A	MORA CRUZ C	539-2047	3
A	WALTER KERRY D	539-3245	+5
33167	**ROSMICKE JOHN**	**539-3279**	
	KOSMICKE JOHN	539-3484	4
	KOSMICKE REALTY	**539-3270**	
	KOSMICKES MARY	**539-3279**	
33168	XXXX	00	
33209	MANSFIELD WM DENNIS	539-3243	+5

Target Street	Cross Street	Source
✓	-	Haines Criss-Cross Directory

HIGHWAY 190 1980

	MISKO WALTER	784-3074	3
29050	XXXX	00	
29068	TIPTON C H	781-7727	9
29075	MASTERSON P RANDELL	784-8718	+0
29105	FERGUSON JERRY	781-2083	9
29198	LAKESIDE TRLR PK		
	BATTEN ROBT F	781-3156	
	BERGE ROBERT G	781-7868	+0
	CHRISTENSEN G A	784-7255	7
	CREIGHTON H A	781-1456	+0
	CROSS JEFFREY	784-9673	4
	CURRY JOHN	781-3934	+0
	CURTIS CHARLES T	784-6289	9
	DAMSITE ONE	784-5444	9
	DAVIS DAVID	781-7762	+0
	DICKEY JEFF	781-5409	9
	DUVAL BUSTER	781-4809	+0
	ERVIN RICK	781-4566	+0
	FEMRITE ERWIN V	784-2715	6
	FOOTE BERT W	781-3317	+0
	FORD RUBY	781-5636	+0
	GOVER OPAL	781-5819	+0
	GURGANUS SPENCER	784-6739	8
	HEALY THOS W	781-4678	+0
	HELDRIDGE V O	784-4683	
	HERBERT MARVIN	781-7672	9
	HIRONS E B	781-3258	4
	HUDSON POLLY	784-8038	+0
	LAKESIDE TRAILER PK	784-7255	
	LOPEZ CIRILO	781-1510	3
	MASON BRETT K	781-5582	+0
	MCGOWAN DANIEL	781-6370	+0
	MOOR A O	784-7396	8
	ODERKIRK VICTOR C	781-6794	7
	OSMER HARRY H	784-4865	4
	PATE RICHARD T	781-1421	8
	PULLEN LENN	784-8632	+0
	REEDER TIM	781-6914	+0
	ROGERS BETTE L	784-3023	+0
	SAUVAGEAU DAVID L	784-7395	4
	SMALL LLOYD C	781-4024	3
	SMITH JOHN	784-2312	+0
	TILLERY EVA	781-1269	+0
	USSERY DON	781-2131	7
	WATSON FAY L	784-4269	+0
	WEAVERLING JACK	781-7289	9
	WHATLEY WILLIAM	781-0601	8
	WILLIAMS H P	781-5648	4
	WILLIAMS PAUL	781-4743	8
	YOUNGLESS R M	784-3554	+0
29198			
29330	PROCTER BERL	784-0575	
29332	US ARMY	784-0215	
30464	APARTMENTS		
	BARBER HAROLD L	781-5365	5
	BENDER THEODORE	781-3986	7
	BUCHANAN JAMES E	784-9069	8
	GLAZE EDIE E	781-3260	7
	GREGORY LAVON	781-6947	9

Target Street	Cross Street	Source
✓	-	Haines Criss-Cross Directory

HIGHWAY 190 1980

HIGHWAY 190		93257 CONT	
	GROVES MAY	781-7978	9
	OBRIEN DAVID E	781-4095	
	PROVOST A P	784-4258	5
	RICHARDSON LAVERNE	781-2811	5
	STRAUCH HELEN	781-6912	9
	UZZELL GORDON L	784-5403	+0
	WINCKEL P	781-7964	9
30464			
30524	LAKE SUCCESS REC CT	784-5252	9
30922	XXXX	00	
30990	ANTLERS THE	784-3081	
NO #	TELLER JOS W	781-1727	
*	12 BUS 73 RES	26 NEW	

HIGHWAY 190 93265 SPRINGVILLE

32588	XXXX	00	
32623	CUMMINGS A	539-3216	8
	CUMMINGS THOS	539-2254	
32681	ZIESER THEODORE	539-2796	+D
32790	KEASEY ALBERT T MRS	539-2691	
32806	SAYLOR KENNETH W	539-2721	
32821	MCNABB JOHN D	539-2245	+0
32840	OWEN G MSNRY CONTR	539-3433	9
32843	GRIFFIN VICTOR E	539-3290	9
32860	FITTON STEVE	539-2174	+0
	MARTIN KARL	539-2522	8
32895	XXXX	00	
32959	VERNON CECIL T	539-2525	
32997	BUCHAN F W	539-3276	9
33100	MAAS W R	539-2251	
	PLEASANT VLY RANCH	539-2251	
	PLESNT VLY FRT STND	539-2550	6
33102	KAY GORDON	539-2160	6
33103	MORA CRUZ C	539-2047	3
A	BRUNS PHILLIP S	539-2570	+0
A	PHILLIPS RIDGWAY T	539-2570	+0
33167	KOSMICKE JOHN	539-3279	7
	KOSMICKE MARY	539-3279	7
33219	HAYWOOD JIMMY	539-2343	3

Target Street	Cross Street	Source
✓	-	Haines Criss-Cross Directory

HIGHWAY 190 1975

```
29050*SPRINGVL MBL HM SLS781-4387
29198...LAKESIDE TRAILER PK
       BATTEN ROBT F        781-3156
       BRODE MIKE           781-0238+5
       BROWN ADAIR          784-7255 3
       COKER LUMMIE G       784-1954
       CROSS JEFFREY        784-9673 4
       CUNNINGHAM CLAUDE    784-1022
       DAVIS W H            784-0946 4
       DEVENY MARY          781-0441
       ETTER GEORGE L       781-3101
      *FIRESIDE INN         781-0381
      *GENETICS INC         784-7255
       GRAZIER L F JR       784-7338 4
       GREGG GLENN          784-5931
       HELDRIDGE V O        784-4683
       HIKONS EVELYN B      781-3258 4
       HOWETH M R           784-9006
       ISAACS GEO W         784-2821
      *LAKESIDE TRAILER PK784-7255
       LAMB DALE            784-7894 3
       LAMB EARL            784-4425
       LEE RICHARD M        781-1604+5
       MCADOW M             781-0905 3
       OSMER HARRY H        784-4866 4
       PIATT DAVID H        784-0592 3
       SAUVAGEAU DAVID L    784-7395 4
       SCHELL JAN L         784-8693 3
       SMALL LLOYD C        781-4024 3
       TABOR JOHN M         781-3712+5
       TRACY JOY            781-1939 3
       WARD J R             781-2586
       WILLIAMS H P         781-5648 4
       WILSON PAUL          781-0194 3
       WITT HENRY C SR      784-9304 4
29198.......................
29330 PROCTER BERL          784-0575
29332 DEMING CARL           784-7037
      *US ARMY ENGINEERS    784-0215
30464...APARTMENTS
       BARBER HAROLD L      781-5365+5
       BARTON CLARENCE      781-1962 4
       COMBS E M            781-1724+5
       COPPLE LOUIS T       781-2533 4
       NICHOLS MARIAN       784-2851+5
       OBRIEN DAVID E       781-4095
       PROVOST A P          784-4258+5
       RICHARDSON LAVERNE   781-2811+5
30464.......................
30524*PORTERVILLE BT&STRG784-5252
       STEWART LEO          784-5252
30922 WARDLAW ARTHUR        784-0292
30990*ANTLERS THE           784-3081
35975 ARLDT WELDON L        539-2659 3
 NO # BROWN CARL            784-2737
 NO # JACKSON DANNY         784-7211+5
 NO # KING LUIS SHAN        781-3231
 NO # TELLER JOS W          781-1727
      *  11 BUS   56 RES   12 NEW
```

HIGHWAY 190 93265 SPRINGVILLE

```
32588  XXXX                 00
32623 CUMMINGS THOS         539-2254
32681  XXXX                 00
32790 KEASEY ALBERT T MRS539-2691
32806 SAYLOR KENNETH W      539-2721
32843 SCHULTZ KENNETH F     539-2686
32860 POWELL JOSIE B MRS    539-2424
32959 VERNON CECIL T        539-2525
33100 MAAS W R              539-2251
      *PLEASANT VLY RANCH   539-2251
33102 BURNES N              539-2550 4
      *PLESNT VLY FRT STND539-2550
       TURNER JOHN          539-2442+5
33103 BROWN HENRY M         539-2017
       MORA CRUZ C          539-2047 3
33167*HAYWOOD ARCHIE J      539-2883
      *SIERRA CONSTRUCTION539-2883
33219 HAYWOOD JIMMY         539-2343 3
```

Target Street	Cross Street	Source
✓	-	Haines Criss-Cross Directory

HIGHWAY 190 1973

```
29050*SPRINGVL MBL HM SLS781-4387
29198...LAKESIDE TRAILER PK
       BATTEN ROBT F        781-3156
       BOLAND WALTER C      784-8084+3
       BROWN ADAIR          784-7255+3
       CARLTON HARRY R      784-9053
       COKER LUMMIE G       784-1954
      *CROSS PHRMST RLF SV784-9673
       CUNNINGHAM CLAUDE    784-1022
       DEVENY MARY          781-0441
       ETTER GEORGE L       781-3101
      *FIRESIDE INN         781-0381
      *GENETICS INC         784-7255
       GREGG GLENN          784-5931
       HELDRIDGE V O        784-4683
       HOWETH M R           784-9006
       ISAACS GEO W         784-2821
       JACKSON EVERETT      784-3171+3
      *LAKESIDE TRAILER PK784-7255
       LAMB DALE            784-7894+3
       LAMB EARL            784-4425
       LEMIEUX LAWRENCE     784-7428+3
       MCADOW M             781-0905+3
       PIATT DAVID H        784-0592+3
       ROSE NANCY           781-0441
       SCHELL JAN L         784-8693+3
       SMALL LLOYD C        781-4024+3
       STILL DAVID          784-4420
       TRACY JOY            781-1939+3
       WARD J R             781-2586
       WHATLEY WM           781-4596
       WILSON PAUL          781-0194+3
29198.......................
29330 PROCTER BERL          784-0575
29332 DEMING CARL           784-7037
      *US ARMY ENGINEERS    784-0215
30464...APARTMENTS
       BLAIN ARLINE         784-4922
       DELK CLAUDE          784-1499+3
       DELK EVA M           784-1499+3
       GROVES MAY           784-1774+3
       OBRIEN DAVID E       781-4095
       PETERSON CHAS A      784-7548
30464.......................
30524*PORTERVILLE BT&STRG784-5252
       STEWART LEO          784-5252
30922 WARDLAW ARTHUR        784-0292
30990*ANTLERS THE           784-3081
35975 ARLDT WELDON L        539-2659+3
 NO # BROWN CARL            784-2737
 NO # BUNCH TOM             781-0205
 NO # KING LUIS SHAN        781-3231
 NO # TELLER JOS W          781-1727
      *  10 BUS   50 RES   16 NEW
```

HIGHWAY 190 93265 SPRINGVILLE

```
32588 MURPHY DENNIS M       539-2087
32623 CUMMINGS THOS         539-2254
32790 KEASEY ALBERT T MRS539-2691
32806 SAYLOR KENNETH W      539-2721
32843 SCHULTZ KENNETH F     539-2686
32860 POWELL JOSIE B MRS    539-2424
32959 VERNON CECIL T        539-2525
33100 MAAS W R              539-2251
      *PLEASANT VLY RANCH   539-2251
33102 MOORE RICHARD L       539-2555
      *PLESNT VLY FRT STNO539-2550
33103 BROWN HENRY M         539-2017
       MORA CRUZ C          539-2047+3
33167*HAYWOOD ARCHIE J       539-2883
      *SIERRA CONSTRUCTION539-2883
33219 HAYWOOD JIMMY         539-2343+3
```