NOTICE OF EXEMPTION

From: Kern County Planning and Natural Resources Department
2700 "M" Street, Suite 100
Bakersfield, CA 93301

Project Title: - Site Plan Review 139, Map 102

Project Location -- Specific: 6451 Rosedale Highway

Project Location -- City: Bakersfield

Project Location -- County: Kern

Description of Project: The project as proposed is for the installation of a 99.9 MMBtu/hr steam boiler with Selective Catalytic Reduction (SCR) emissions controls, accessory to an existing renewable fuels refinery in a M-3 PD (Heavy Industrial Precise Development Combining) zone district.

Name of Public Agency Approving Project: KERN COUNTY PLANNING AND NATURAL RESOURCES DEPARTMENT

Name of Person or Agency Carrying Out Project: Central Valley Renewables LLC.

Exempt Status: Statutorily Exempt

Reasons Why Project Is Exempt: The project site is located within the M-3 zone district and the proposed boiler is accessory to an existing renewable fuels refinery which is an allowed use in the M-3 Heavy industrial zone district and is therefore considered ministerial. Ministerial projects are exempt from the California Environmental Quality Act pursuant to Section 15268.

Contact Person: Dennis McNamara, Division Chief, (661) 862-8624

Date Received for Filing:

July 7, 2026

Craig Murphy
Director

cc: County Clerk
Applicant
Case File

Kern County
Online Mapping System

Site Plan Review 139, Map 102

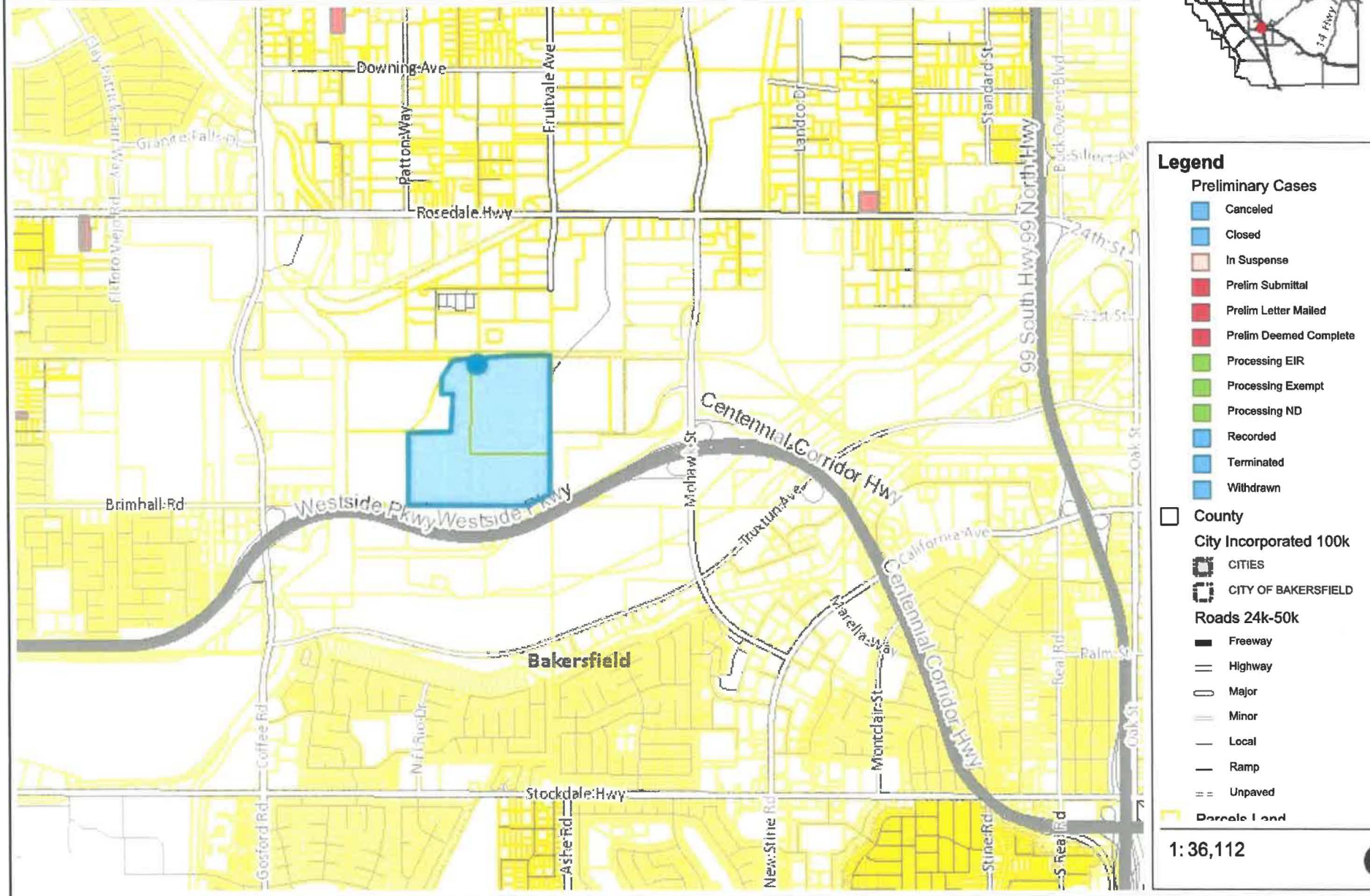

Legend

Preliminary Cases
- Canceled
- Closed
- In Suspense
- Prelim Submittal
- Prelim Letter Mailed
- Prelim Deemed Complete
- Processing EIR
- Processing Exempt
- Processing ND
- Recorded
- Terminated
- Withdrawn

County

City Incorporated 100k
- CITIES
- CITY OF BAKERSFIELD

Roads 24k-50k
- Freeway
- Highway
- Major
- Minor
- Local
- Ramp
- Unpaved

Parcels Land

1:36,112

1.1 0 0.57 1.1 Miles

WGS_1984_Web_Mercator_Auxiliary_Sphere

© Latitude Geographics Group Ltd.

This map is a user generated static output from an Internet mapping site and is for general reference only. The County of Kern assumes no liability for damages, incurred by the user of this information, which occur directly or indirectly as a result of errors, omissions or discrepancies in the information.

Notes

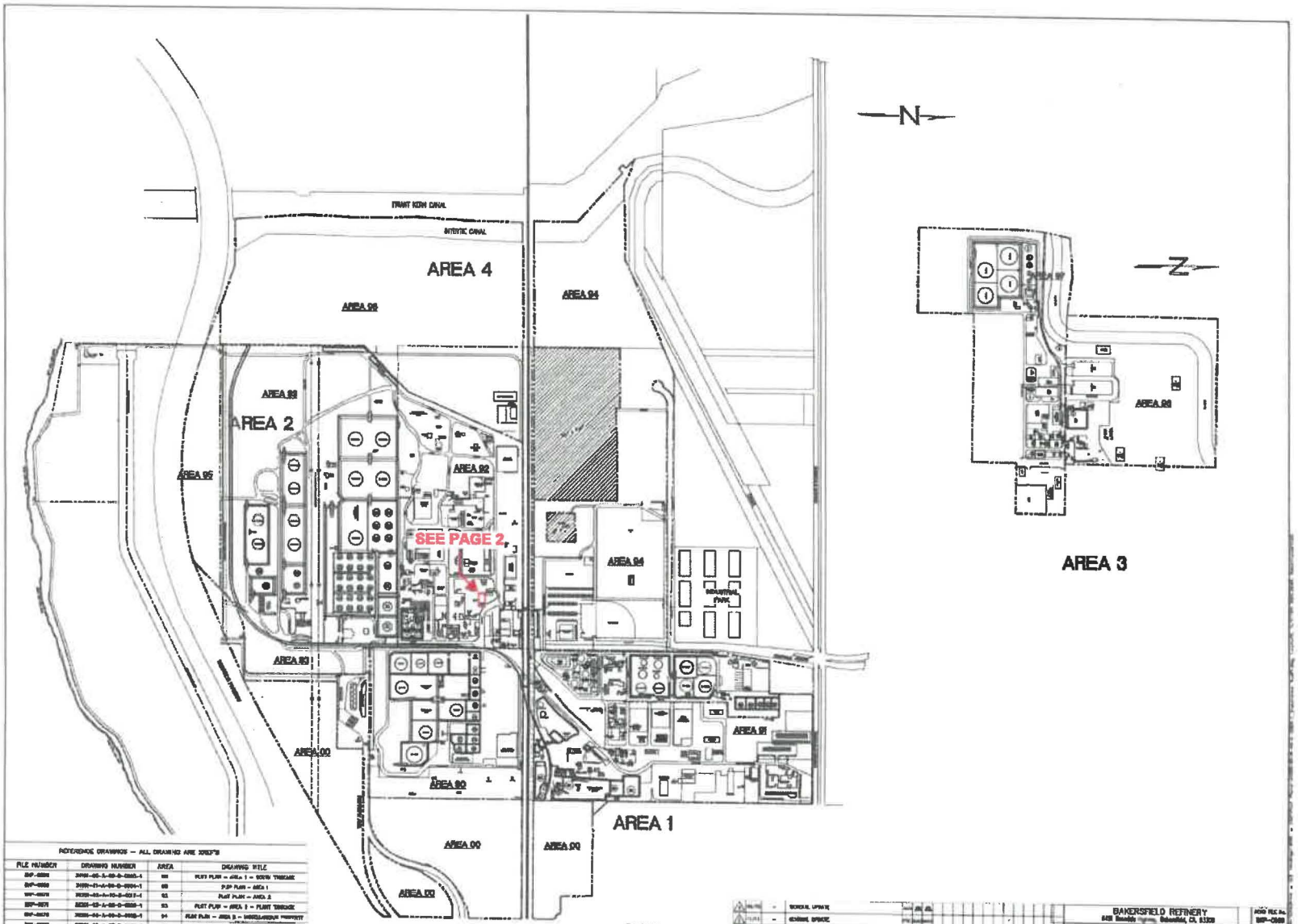

REFERENCE DRAWINGS — ALL DRAWINGS ARE XREF'S

FILE NUMBER	DRAWING NUMBER	AREA	DRAWING TITLE
BKF-0000	34000-00-A-00-D-0000-1	00	PLOT PLAN — AREA 1 — SOUTH TANKAGE
BKF-0000	34000-01-A-00-D-0000-1	00	P&P PLAN — AREA 1
BKF-0000	34000-03-A-00-D-0001-1	03	PLOT PLAN — AREA 2
BKF-0000	34000-02-A-00-D-0000-1	02	PLOT PLAN — AREA 3 — PLANT TANKAGE
BKF-0000	34000-04-A-00-D-0000-1	04	PLOT PLAN — AREA 4 — MISCELLANEOUS TANKAGE
BKF-0000	34000-05-A-00-D-0000-1	05	PLOT PLAN — AREA 5 — PLANT EXPANSION
BKF-0000	34000-02-A-00-D-0000-2	02	PLOT PLAN — AREA 3 — PLANT TANKAGE
BKF-0000	34000-00-A-00-D-0000-1	00	PLOT PLAN — AREA 5 — TANKING LISTS
BKF-0000	34000-07-A-00-D-0000-1	07	PLOT PLAN — AREA 2 — TANK FARM
BKF-0000	34000-00-A-00-D-0000-1	00	PLOT PLAN — AREA 2 — SPARE AREA

| | | |

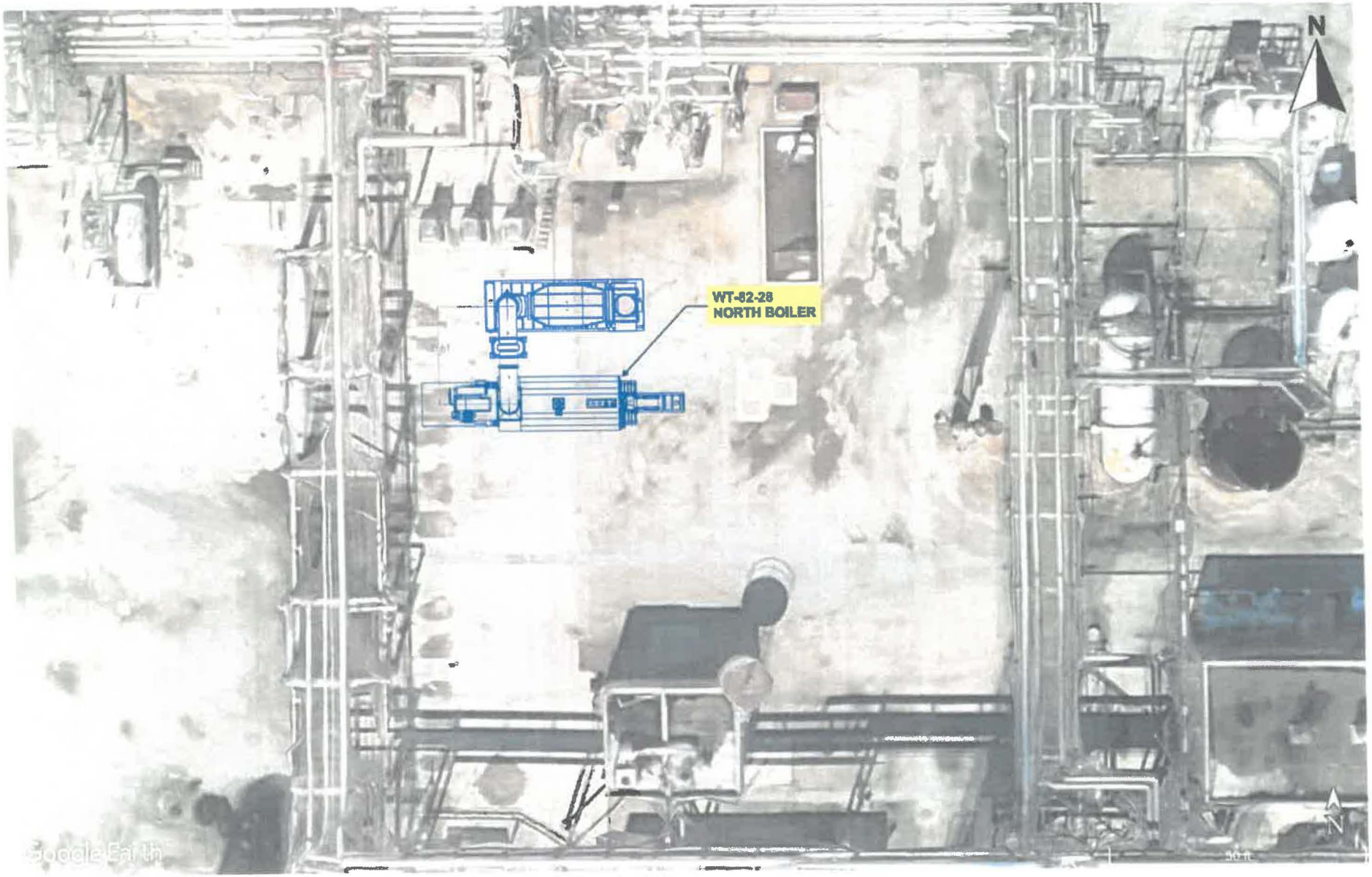
WT-82-28
NORTH BOILER
N
N

KERN COUNTY
PLANNING AND NATURAL RESOURCES

Date: 7/7/2026

2700 M Street
Bakersfield, CA 93301

RECEIPT

Permit Number: PLC26-00215

Permit Type: Ministerial Permit

Description: Plot Plan Review, Alon Refinery

Accela Receipt #	Payment Date	Payer	Payment Method	Amount	Accepted By
295194	6/15/2026	Central Valley Renewable Fuels, LLC	Check	242.00	perezrub@kerncounty.com
			TOTAL PAID:	**242.00**	

Invoice	Fees	Fee Amount	Paid
506039	Policy and Legal Conformance Fee 1327RC|1000FD|1003AC|1012CC	192.00	192.00
506039	County Clerk CEQA Posting 1575RC|1081FD|1009AC|3264CC	50.00	50.00
		242.00	242.00