NOTICE OF EXEMPTION

To:
Office of Planning and Research
1400 10th Street, Room 121
Sacramento, CA 95814

From:
California Tahoe Conservancy
1061 Third Street
South Lake Tahoe, CA 96150

Project Title: Tahoe Regional Planning Agency 2026 Noise Monitoring Stations Access License

Project Location – Specific:
Portions of El Dorado County Assessment Numbers El Dorado County Assessment Numbers 026-021-07 and 025-881-03 and Placer County Assessment Numbers 0097-050-097 and 112-140-020, as shown in Exhibit A1 through A-4.

Project Location – City: South Lake Tahoe and Unincorporated
Project Location – County: El Dorado County and Placer County

Description of Nature, Purpose, and Beneficiaries of Project:
Execution of a short-term license agreement with the Tahoe Regional Planning Agency to authorize transport, installation, and maintenance of temporary noise monitoring equipment on portions of California Tahoe Conservancy lands to collect noise decibel level data throughout the Lake Tahoe Basin.

Name of Public Agency Approving Project:
California Tahoe Conservancy

Name of Person or Agency Carrying Out Project: Tahoe Regional Planning Agency

Exempt Status:
☐ Ministerial (§ 15268)
☐ Declared Emergency (§ 15269(a))
☐ Emergency Project (§ 15269(b)(c))
☒ Categorical Exemption: Class 6, §15306. (See also Cal. Code Regs., tit. 14, §§ 12102.6.)

Reasons Why Project is Exempt:
The Project consists of the execution of a license to authorize basic data collection and resource evaluation activities that do not result in a serious or major disturbance to an environmental resource, which is categorically exempt under Class 6, § 15306 (Information Collection).

Contact Person: Adam Henriques
Telephone Number: (530) 543-5580

Date Received for Filing:

Kevin Prior

Kevin Prior
Director of Lands

Exhibit A-1

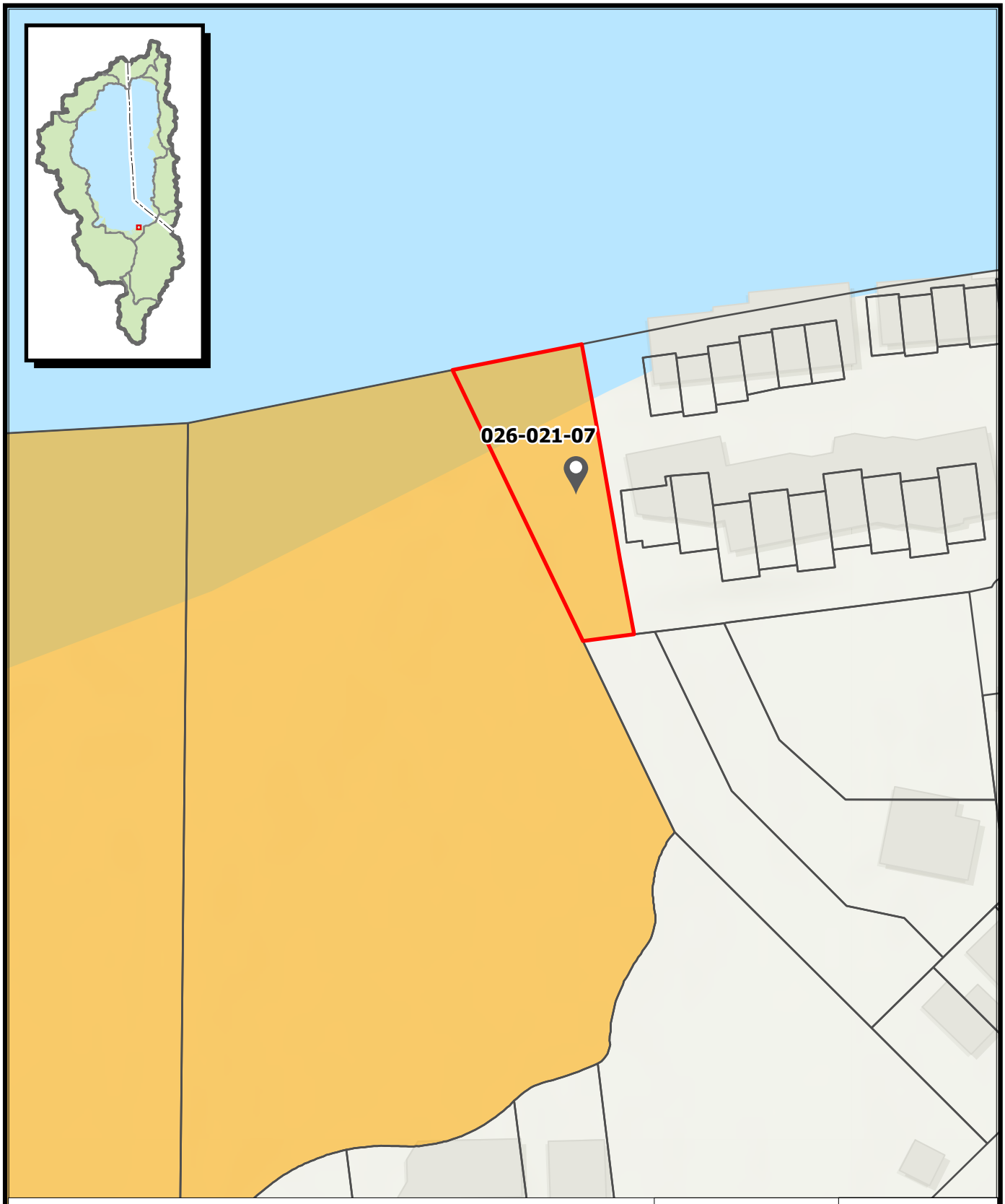
026-021-07
Approximate Monitoring Device Location
License Area
Parcels
Conservancy Ownership
N
W
E
S
0
40
80
120
Feet
Sources:
TRPA, CTC
California
Tahoe Conservancy
June 2025
*Map for reference purposes only.

Exhibit A-2

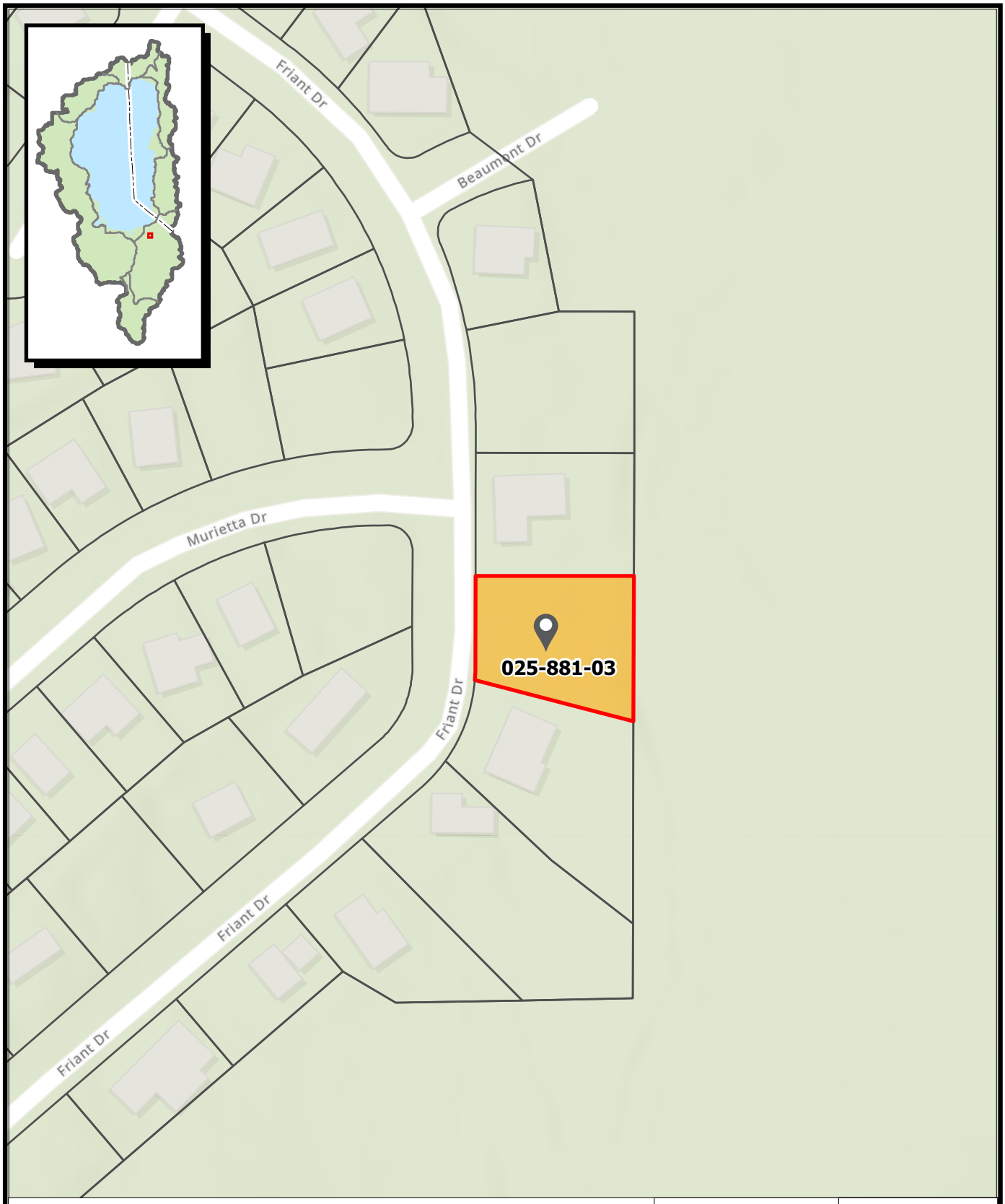

Approximate Monitoring Device Location
License Area
Parcels
Conservancy Ownership

N
W E
S

0 50 100 150
Feet

Sources:
TRPA, CTC

California
Tahoe Conservancy

June 2026

*Map for reference purposes only.

Exhibit A-3


W Lake Blvd
Meadow Rd
McKinney Dr
097-050-097
6328 ft
Snow Bird Loop
Approximate Monitoring Device Location
License Area
Parcels
Conservancy Ownership
N
W
E
S
0
150
300
450
Feet
Sources:
TRPA, CTC
California
Tahoe Conservancy
CALIFORNIA TAHOE CONSERVANCY
June 2026
*Map for reference purposes only.

Exhibit A-4

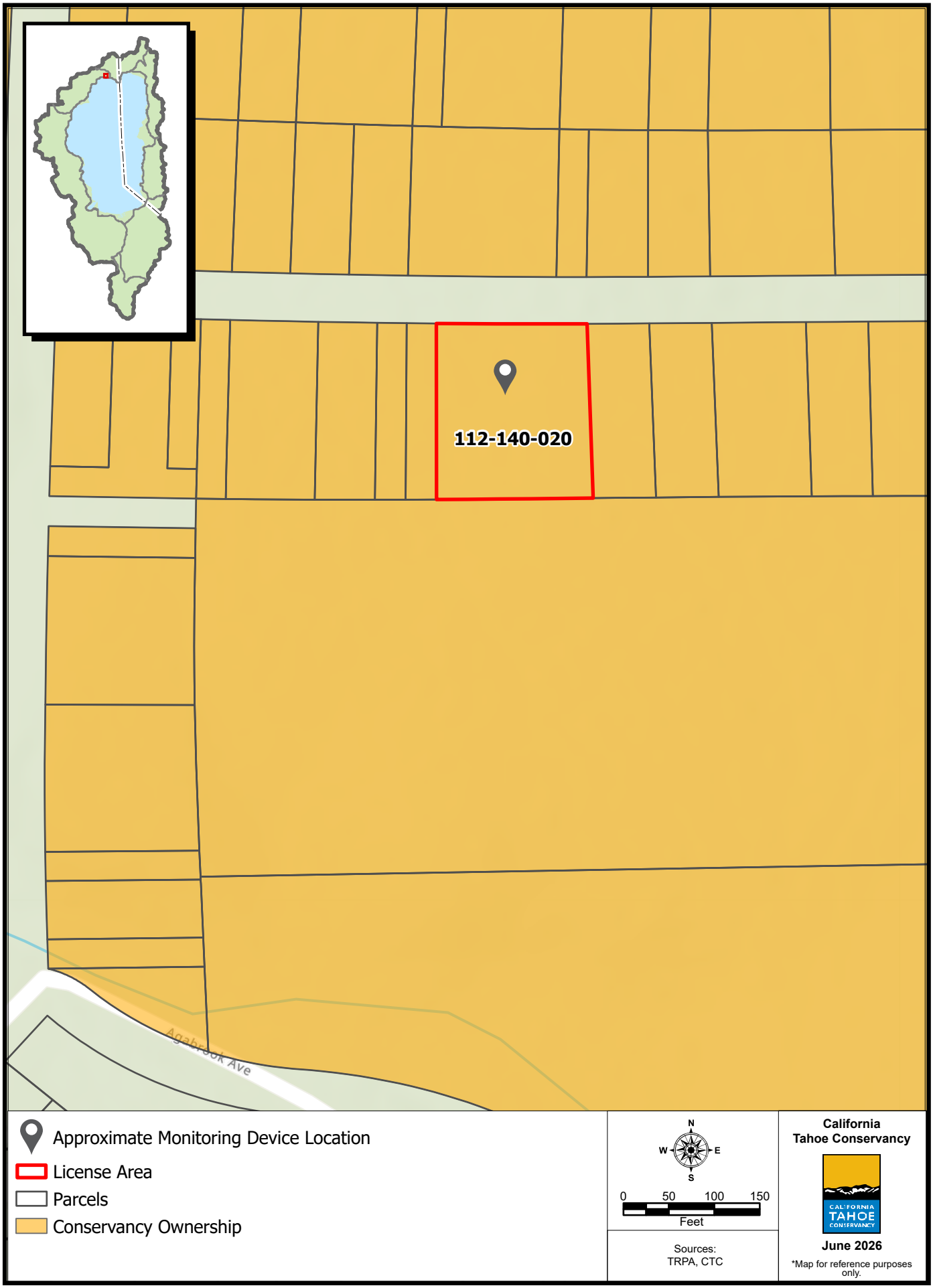
112-140-020
Agabrook Ave
Approximate Monitoring Device Location
License Area
Parcels
Conservancy Ownership
N
W
E
S
0
50
100
150
Feet
Sources:
TRPA, CTC
California
Tahoe Conservancy
CALIFORNIA
TAHOE
CONSERVANCY
June 2026
*Map for reference purposes only.